

# **ANNUAL REPORTS OF FITZWILLIAM N.H. 2022**



Settled in 1762  
Incorporated in 1773

**USEFUL INFORMATION**  
**Hours & Phone Numbers**

**Office of Selectmen** Fax 585-7744 585-7723  
Website [www.fitzwilliam-nh.gov](http://www.fitzwilliam-nh.gov)  
PO Box 725 E-mail - [fitzwilliamnh@fitzwilliam-nh.gov](mailto:fitzwilliamnh@fitzwilliam-nh.gov)

**Selectmen's Office Hours**

Monday 8:30 am - 12:30 pm  
Tuesday & Thursday 1:00 pm - 5:00 pm  
Wednesday Evening 4:00 pm - 8:00 pm  
*Please see website (listed above) for Selectmen's  
monthly meeting schedule.*

**Town Clerk** 585-7214  
PO Box 725 E-mail - [fitzclerk@fitzwilliam-nh.gov](mailto:fitzclerk@fitzwilliam-nh.gov)

**Town Clerk Office Hours**

Monday 8:30 am - 12:30 pm  
Tuesday & Thursday 1:00 pm - 5:00 pm  
Wednesday Evening 4:00 pm - 8:00 pm

**Tax Collector** 585-7791  
PO Box 504 E-mail - [fitztax@fitzwilliam-nh.gov](mailto:fitztax@fitzwilliam-nh.gov)

**Tax Collector Office Hours**

Monday 9:00 am - 12:00 pm  
Tuesday & Thursday 1:00 pm - 4:00 pm  
Wednesday Evening 6:00 pm - 8:00 pm

**Land Use Office** 585-9119  
Planning Board, Zoning Board of Adjustment  
Historic District Commission, Conservation Commission  
PO Box 725 E-mail - [fitzlanduse@fitzwilliam-nh.gov](mailto:fitzlanduse@fitzwilliam-nh.gov)

**Land Use Office Hours**

Monday 8:30 am - 12:30 pm  
Tuesday & Thursday 1:00 pm - 4:00 pm

**Recreation Department** 585-7270

**Police Department** Fax 585-7760 585-6565

**Fire Department - Emergency** 911  
- Non-emergency 585-6561

**DPW Director** 585-2255

**Code Enforcement Officer** 585-7723

**Transfer Station/Recycling Center** 585-9423  
Tuesday & Thursday 1:00 pm - 5:45 pm  
Saturday 8:00 am - 4:45 pm

**Library** E-mail - [director@fitzlib.org](mailto:director@fitzlib.org) 585-6503  
Monday 2:00 pm - 8:00 pm  
Tuesday & Thursday 2:00 pm - 6:00 pm  
Wednesday 9:00 am - 12:00 noon  
2:00 pm - 8:00 pm  
Saturday 9:00 am - 12:00 noon

**ANNUAL REPORTS**

**of the**

**Town Officers**

**of**

**FITZWILLIAM, N.H.**

For the Year Ending December 31, 2022

## PHOTO CREDITS

Pictures used in this year's annual report were submitted by the following:

|                                    |                          |
|------------------------------------|--------------------------|
| Courtesy of the Historical Society | Cover page, pages 87, 88 |
| Katelynn Jagodzinski               | pages 70, 71             |
| Coni Porter                        | pages 51, 75             |
| Brandylyn Mitchell                 | pages 21, 64, 67         |
| Glenn Smith                        | pages 62, 63             |





Winston A. Wright

January 15, 1937 – October 9, 2022

#### **Dedication**

This year's town report is dedicated to Winston A. "Win" Wright, who passed away on Sunday, October 9, 2022. Win was a longtime community servant and friend to many. His parents, Ray A. and Abbie F. (Crane) Wright, welcomed their son into the world on January 15, 1937, in Keene, NH. He grew up in Keene and was a 1955 graduate of Keene High School.

Winston attended Orange Coast College receiving an Associate Degree in the Arts. He later received a Bachelor Degree in Education from Keene Teachers College and his Master's Degree in Education from Fitchburg State. He was an educator in the middle school system in Winchendon, Massachusetts for 33 years and also served as Assistant Principal. His students cherished Mr. Wright as their teacher. Win will be remembered for his selfless dedication to his community, protecting many as a member of the Fitzwilliam Fire Department, beginning his fire service career in 1960, moving through the ranks to Sr. Captain and later as Chief. He also served as a member and Assistant Chief of the Meadowood Fire Department.

### **Dedication of Winston A. Wright – continued**

Of the many accolades for Win; he was one of the first to obtain the level of EMT in Southwestern NH in the early 70's. He was also a nationally registered EMT until 2014, a certified Firefighter 2 and Hazmat Deacon, an Emergency Management Director until 2014, a senior staff instructor with the NH Fire Academy, a Fire Warden, and a member of the Fitzwilliam Emergency Preparedness. Win was also an emergency dispatcher from 1965 until 2014 with the Southwestern NH Fire Mutual Aid. As if this wasn't enough for Win in serving his community, he was also a very proud member of the Monadnock Regional School District Board.

Following Win's retirement, he and his wife, Jane, enjoyed taking over twenty cruises, creating wonderful memories together. He, Jane and the family created many wonderful memories at their seasonal camping site at Surry Mountain Dam Campground for many years.

He will be greatly missed by many, especially his son, Kenneth A. Wright and his wife, Sherry, of Fitzwilliam; two grandchildren, Kenny Wright II and his wife, Taryn, stationed at the Schofield Army Base in Hawaii, and Kyle Wright and his wife, Natasha, stationed at Ft. Drum Army Base in NY; three great-grandchildren, Brady Wright of Hawaii, Colton Wright and Kyia Wright of Ft. Drum; a sister-in-law, Sharon Wright of Keene, NH; his nephews and nieces including his niece, Debra Beach of Keene; and many other extended family members. Winston's wife of 61 years, Jane R. (Wyman) Wright died on November 9, 2019. A brother, Douglas Wright, a brother and sister-in-law, Morgan and Sandra Wright, and two sisters-in-law, Carolyn McLeod and Shirley Cheever, predeceased him.

## **TABLE OF CONTENTS**

|               |   |
|---------------|---|
| Photo Credits | 2 |
| Dedication    | 3 |
| Town Officers | 7 |

### **Financial Reports & Summaries**

|   |    |
|---|----|
| 2023 MS-535 - Expenditures                            | 12 |
| 2023 MS-535 - Revenues                                | 14 |
| 2023 MS-535 - General Fund Balance Sheet              | 15 |
| Statement of Appropriation 2022                       | 16 |
| Sources of Revenue 2022                               | 18 |
| Recreation Revolving Fund Expenditures                | 19 |
| Ambulance Revolving Fund Expenditures                 | 20 |
| Special Detail Revolving Fund Expenditures            | 21 |
| Detailed Statement of Expenditures                    | 22 |
| Appropriation/Expenditure Comparison 2022             | 39 |
| Schedule of Town Property                             | 42 |
| Summary Inventory of Valuation                        | 43 |
| Village Water District Summary Inventory of Valuation | 43 |
| Current Use Report                                    | 44 |
| Tax Rate Computation                                  | 45 |
| Tax Rate History                                      | 47 |
| Town Clerk's Financial Report                         | 48 |
| Tax Collector's Report of Collections                 | 49 |
| Treasurer's Report                                    | 51 |
| Fitzwilliam Library Treasurer Report                  | 52 |
| Fitzwilliam Library Report of Assets                  | 53 |
| Trustees of Trust Funds Report                        | 54 |
| Elliot Institute Financial Report                     | 60 |

### **Department & Committee Reports**

|                              |    |
|------------------------------|----|
| Board of Selectmen Report    | 61 |
| Department of Public Works   | 62 |
| Police Department Report     | 64 |
| Transfer Station Report      | 66 |
| Board of Fire Wards Report   | 67 |
| Library Director's Report    | 68 |
| Recreation Commission Report | 70 |
| Cemetery Report              | 74 |
| Town Clerk Report            | 76 |
| Vital Statistics - Births    | 77 |

### **Department & Committee Reports - continued**

|  |    |
|--|----|
| Vital Statistics - Marriages                           | 78 |
| Vital Statistics - Deaths                              | 79 |
| Planning Board Report                                  | 81 |
| Zoning Board of Adjustment Report                      | 82 |
| Historic District Commission Report                    | 83 |
| Conservation Commission Report                         | 84 |
| Code Enforcement Office Report                         | 85 |
| Economic Committee Report.                             | 86 |
| Elliot Institute Report                                | 87 |
| Common Committee Report                                | 88 |
| Home Healthcare, Hospice and Community Services Report | 89 |
| Monadnock Family Services                              | 90 |
| Northeast Resource Recovery Association                | 91 |
| Annual Town Meeting Minutes - 2022                     | 92 |

### **Property Reports**

|                    |     |
|--------------------|-----|
| Property Transfers | 98  |
| Property Valuation | 102 |

### **2022 Annual Meeting**

|                   |     |
|-------------------|-----|
| 2023 Town Warrant | 154 |
| 2023 Town Budget  | 159 |



## **TOWN OFFICERS**

### **SELECTMEN AND ASSESSORS**

|                 |                   |
|-----------------|-------------------|
| John E.F. Craig | Term expires 2023 |
| Brian Doerpholz | Term expires 2024 |
| Martin Nolan    | Term expires 2025 |

### **TOWN ADMINISTRATOR**

Debbie Favreau

### **SECRETARY TO THE BOARD OF SELECTMEN**

Sheryl White

### **MODERATOR**

|                   |                   |
|-------------------|-------------------|
| William N. Prigge | Term expires 2023 |
|-------------------|-------------------|

### **TOWN CLERK**

|            |                   |
|------------|-------------------|
| Heidi Wood | Term expires 2023 |
|------------|-------------------|

### **TAX COLLECTOR**

Marion Wheeler

### **DEPUTY TOWN CLERK**

Mary Kisinger

### **DEPUTY TAX COLLECTOR**

Mary Kisinger

### **TREASURER**

Deborah Edwards

### **BUDGET COMMITTEE**

|   |                   |
|---|-------------------|
| Carl J. Hagstrom, III, Chairman                 | Term expires 2023 |
| Andrew Wood                                     | Term expires 2023 |
| Nancy Carney                                    | Term expires 2023 |
| Jeffrey Cesaitis                                | Term expires 2023 |
| Virginia Doerpholz                              | Term expires 2024 |
| William Davis                                   | Term expires 2024 |
| Benjamin Thomas - Water District Representative |                   |

### **TRUSTEES OF THE TRUST FUNDS**

|                 |                   |
|-----------------|-------------------|
| Marcia Camden   | Term expires 2023 |
| Richard Mays    | Term expires 2023 |
| Richard Goettle | Term expires 2024 |

## **TOWN OFFICERS - continued**

### **TRUSTEES OF THE LIBRARY**

|                              |                   |
|------------------------------|-------------------|
| Robin Marra                  | Term expires 2023 |
| Pam Troccia                  | Term expires 2023 |
| Brian Doerpholz (alternate)  | Term expires 2023 |
| Nancy Fey-Yensan (alternate) | Term expires 2023 |
| Carole Beckwith              | Term expires 2024 |
| Elizabeth Lorenz             | Term expires 2025 |
| Richard Marshall             | Term expires 2025 |

### **TRUSTEES OF THE ELLIOT INSTITUTE**

William Davis  
Tracie Looch  
Stephen Reinhart

### **REPRESENTATIVES**

Jennifer Rhodes  
Dick H. Thackston

### **SENATOR**

Denise Ricciardi

### **SCHOOL BOARD MEMBERS**

|                  |                   |
|------------------|-------------------|
| Jeffrey Cesaitis | Term expires 2023 |
| Kristen Noonan   | Term expires 2024 |

### **SCHOOL BUDGET COMMITTEE MEMBERS**

|                  |                   |
|------------------|-------------------|
| Nancy Carney     | Term expires 2023 |
| Phyllis Peterson | Term expires 2023 |

### **SUPERVISORS OF THE CHECKLIST**

|                 |                   |
|-----------------|-------------------|
| Marion Wheeler  | Term expires 2023 |
| Elizabeth Baker | Term expires 2025 |
| Nancy Nye       | Term expires 2028 |

### **COMMISSIONERS OF PLANTE MEMORIAL PARK**

|                             |                   |
|-----------------------------|-------------------|
| Jodi Mattson                | Term expires 2023 |
| Christopher Mattson-Whipple | Term expires 2023 |
| Gregory Mattson             | Term expires 2024 |

### **EMERGENCY MANAGEMENT**

Adam Dubriske, Director  
Carol Ann Rocheleau, Deputy

### **LIBRARY DIRECTOR**

Katharine Thomas

## **TOWN OFFICERS - continued**

### **POLICE CHIEF**

Leonard DiSalvo

### **DPW DIRECTOR**

Glenn Smith

### **ANIMAL CONTROL OFFICER**

Adam Dubriske

### **FIRE WARDS**

|                       |                   |
|-----------------------|-------------------|
| William N. Prigge     | Term expires 2023 |
| Edwin O. Mattson, Jr. | Term expires 2024 |
| Charles Kenison       | Term expires 2025 |

### **FIRE CHIEF**

Adam Dubriske

### **CEMETERY TRUSTEES**

|                             |                   |
|-----------------------------|-------------------|
| Michael Grab                | Term expires 2023 |
| Christopher Mattson-Whipple | Term expires 2023 |
| Edwin O. Mattson, Jr.       | Term expires 2024 |

### **LAND USE COORDINATOR**

Lori Nolan

### **ZONING BOARD OF ADJUSTMENT**

|                              |                   |
|------------------------------|-------------------|
| Susan Massin, Vice Chairman  | Term expires 2023 |
| Daniel Sutton, Chairman      | Term expires 2023 |
| Susan Silverman              | Term expires 2023 |
| Coni Porter                  | Term expires 2023 |
| Bill Pine                    | Term expires 2024 |
| Melanie Paterson (alternate) | Term expires 2024 |
| Jason Drew (alternate)       | Term expires 2025 |
| Bob Handy (alternate)        | Term expires 2025 |
| Susan Irvings (alternate)    | Term expires 2025 |

### **PLANNING BOARD**

|                            |                   |
|----------------------------|-------------------|
| Paul Haynes, Vice Chairman | Term expires 2023 |
| Barbara Young              | Term expires 2023 |
| Thomas Rothermel           | Term expires 2023 |
| Robin Blais, Secretary     | Term expires 2024 |
| Nolan Buonomano (resigned) | Term expires 2024 |
| Ed Goodell                 | Term expires 2025 |
| Suzanne Gray, Chairman     | Term expires 2025 |

## **TOWN OFFICERS – continued**

### **CONSERVATION COMMISSION**

|                       |                   |
|-----------------------|-------------------|
| Paul Kotila, Chairman | Term expires 2023 |
| Theresa Robbitts      | Term expires 2023 |
| Susan Silverman       | Term expires 2024 |
| Beth Vanney           | Term expires 2024 |
| Hiel Lindquist        | Term expires 2025 |
| Kevin Woolley         | Term expires 2025 |
| Corinne Marcou        | Term expires 2025 |

### **HISTORIC DISTRICT COMMISSION**

|                            |                   |
|----------------------------|-------------------|
| Ken Beckwith               | Term expires 2023 |
| Marcia Camden              | Term expires 2023 |
| Bill Davis, Vice Chairman  | Term expires 2023 |
| John Fitzwilliam, Chairman | Term expires 2024 |
| Ronald Heroux              | Term expires 2025 |
| N. Isaac Morse (alternate) | Term expires 2025 |

### **RECREATION COMMISSION**

|  |                   |
|--|-------------------|
| Lindsey LePage                               | Term expires 2023 |
| Jennifer Cesaitis                            | Term expires 2023 |
| Dawn Eklund                                  | Term expires 2024 |
| Jennifer Fritz                               | Term expires 2025 |
| Sarah Short                                  | Term expires 2025 |
| Katelynn Jagodzinski, Recreation Coordinator |                   |

### **ECONOMIC COMMITTEE**

|                            |                   |
|----------------------------|-------------------|
| Suzanne Gray               | Term expires 2023 |
| Carl J. Hagstrom, III      | Term expires 2023 |
| Elizabeth Lorenz, Chairman | Term expires 2023 |
| Jim Millar                 | Term expires 2024 |
| Stephen Reinhart           | Term expires 2024 |
| Chelley Tighe              | Term expires 2024 |
| Kevin Love (alternate)     | Term expires 2024 |
| Jason Newcomb (alternate)  | Term expires 2024 |
| N. Isaac Morse (alternate) | Term expires 2025 |

### **VILLAGE COMMON COMMITTEE**

|                           |                   |
|---------------------------|-------------------|
| John Fitzwilliam          | Term expires 2023 |
| Gary Taylor               | Term expires 2023 |
| Carole Krunklevich        | Term expires 2023 |
| Allen Cates               | Term expires 2023 |
| Coni Porter               | Term expires 2023 |
| Carole Beckwith, Chairman | Term expires 2024 |

**VACHON CLUKAY  
& COMPANY PC**

**Certified Public Accountants  
60 S. Chestnut Street  
Manchester NH 03104  
622-7070 fax 622-1452**

## **INDEPENDENT ACCOUNTANT'S COMPILATION REPORT**

To the Board of Selectmen  
Town of Fitzwilliam, New Hampshire

We have compiled the Form MS-5 of the Town of Fitzwilliam, New Hampshire as of and for the year ended December 31, 2022 included in the accompanying prescribed form. We have not audited or reviewed the financial statements included in the accompanying prescribed form and, accordingly, do not express an opinion or provide any assurance about whether the financial statements are in accordance with accounting principles generally accepted in the United States of America.

Management is responsible for the preparation and fair presentation of the financial statements included in the form prescribed by the New Hampshire Department of Revenue Administration in accordance with accounting principles generally accepted in the United States of America and for designing, implementing, and maintaining internal control relevant to the preparation and fair presentation of the financial statements.

Our responsibility is to conduct the compilation in accordance with Statements on Standards for Accounting and Review Services issued by the American Institute of Certified Public Accountants. The objective of a compilation is to assist management in presenting financial information in the form of financial statements without undertaking to obtain or provide any assurance that there are no material modifications that should be made to the financial statements.

The financial statements included in the accompanying prescribed form are presented in accordance with the requirements of the New Hampshire Department of Revenue Administration, and are not intended to be a presentation in accordance with accounting principles generally accepted in the United States of America.

This report is intended solely for the information and use of management, the Board of Selectmen) the New Hampshire Department of Revenue Administration, and is not intended to be and should not be used by anyone other than these specified parties.

**2023 - MS535**  
For Period Ending December 31, 2022

|  |  | <b>Voted</b>                 | <b>Actual</b>          |
|--|--|------------------------------|------------------------|
|  |  | <b><u>Appropriations</u></b> | <b><u>Expended</u></b> |
| <b><u>GENERAL GOVERNMENT</u></b>         |  |                              |                        |
| 4130                                     | Executive                                | 176,424                      | 174,751                |
| 4140                                     | Election/Regist./Vital Stats             | 70,201                       | 63,860                 |
| 4150                                     | Financial Administration                 | 75,810                       | 75,025                 |
| 4152                                     | Revaluation of Property                  | 40,000                       | 38,075                 |
| 4153                                     | Legal Expenses                           | 50,000                       | 61,374                 |
| 4191                                     | Planning and Zoning/Economic             | 69,358                       | 64,859                 |
| 4194                                     | General Govn't Buildings                 | 51,574                       | 47,674                 |
| 4195                                     | Cemeteries                               | 22,595                       | 24,837                 |
| 4196                                     | Insurance                                | 54,481                       | 49,250                 |
|  | <b>TOTAL</b>                             | <b>\$610,443</b>             | <b>\$599,705</b>       |
| <b><u>PUBLIC SAFETY</u></b>              |  |                              |                        |
| 4210                                     | Police Depart * includes unanti revenue  | 460,055                      | 483,430                |
| 4215                                     | Ambulance                                | 177,180                      | 154,707                |
| 4220                                     | Fire Depart *includes unanti revenue     | 63,100                       | 332,202                |
| 4240                                     | Code Enforcement                         | 8,000                        | 6,534                  |
| 4290                                     | Emergency Management                     | 3,541                        | 1,076                  |
| 4299                                     | Other (Including Communications)         | 32,613                       | 32,613                 |
|  | <b>TOTAL</b>                             | <b>\$744,489</b>             | <b>\$1,010,562</b>     |
| <b><u>HIGHWAYS, STREETS, BRIDGES</u></b> |  |                              |                        |
| 4312                                     | Highway Depart *includes Unantic revenue | 545,707                      | 670,254                |
| 4316                                     | Street Lighting                          | 16,000                       | 15,419                 |
|  | <b>TOTAL</b>                             | <b>\$561,707</b>             | <b>\$685,673</b>       |
| <b><u>SANITATION</u></b>                 |  |                              |                        |
| 4324                                     | Solid Waste Disposal                     | 155,928                      | 148,967                |
|  | <b>TOTAL</b>                             | <b>\$155,928</b>             | <b>\$148,967</b>       |
| <b><u>HEALTH</u></b>                     |  |                              |                        |
| 4414                                     | Animal Control                           | 5,000                        | 1,266                  |
| 4415                                     | Health Department                        | 14,084                       | 12,617                 |
|  | <b>TOTAL</b>                             | <b>\$19,084</b>              | <b>\$13,883</b>        |
| <b><u>WELFARE</u></b>                    |  |                              |                        |
| 4442                                     | General Assistance                       | 5,000                        | 2,169                  |
|  | <b>TOTAL</b>                             | <b>\$5,000</b>               | <b>\$2,169</b>         |
| <b><u>CULTURE &amp; RECREATION</u></b>   |  |                              |                        |
| 4520                                     | Parks & Recreation                       | 28,388                       | 18,331                 |

**EXPENDITURES - continued**

|                                       | <b>Voted</b>                 | <b>Actual</b>          |
|---------------------------------------|------------------------------|------------------------|
|                                       | <b><u>Appropriations</u></b> | <b><u>Expended</u></b> |
| 4550 Library                          | 162,931                      | 162,720                |
| 4583 Patriotic Purposes               | 800                          | 587                    |
| 4589 Other Culture & Recreation       | 1,000                        | 1,522                  |
| 4611 Conservation Commission          | 5,434                        | 3,532                  |
| <b>TOTAL</b>                          | <b>\$198,553</b>             | <b>\$186,692</b>       |
| <b><u>CAPITAL RESERVE</u></b>         |                              |                        |
| 4901 Land                             | \$0                          | \$52,000               |
| 4902 Machinery, Vehicles & Equip      | \$4,700                      | \$96,945               |
| 4903 Buildings                        | \$0                          | \$19,821               |
| 4909 Improve Other than Buildings     | \$2,907,450                  | \$1,208,462            |
| <b>TOTAL</b>                          | <b>\$2,912,150</b>           | <b>\$1,377,228</b>     |
| <b><u>DEBT SERVICE</u></b>            |                              |                        |
| 4723 Int.- Tax Anticipation Notes     | 20,000                       | 0                      |
| 4711 Long Term Bonds- Principal       |                              | 811,250                |
| 4721 Long Term Bonds-Interest         |                              | 28,196                 |
| <b>TOTAL</b>                          | <b>\$20,000</b>              | <b>\$839,446</b>       |
| <b><u>OPERATING TRANSFERS OUT</u></b> |                              |                        |
| 4915 Transfers: Capital Reserve       | 4,700                        | 1,000                  |
| 4916 Transfers to Expendable Trst     | 451,500                      | 499,500                |
| <b>TOTAL</b>                          | <b>\$572,000</b>             | <b>\$509,500</b>       |
| <b><u>PAYMENTS TO OTHER GOV'T</u></b> |                              |                        |
| 4931 Taxes Assessed: County           |                              | 1,150,021              |
| 4932 Taxes Assessed: Water Dist       |                              | 0                      |
| 4933 Taxes Assessed: Local Educ       |                              | 4,675,000              |
| 4934 Taxes Assessed: State Educ       |                              | 369,870                |
| <b>TOTAL</b>                          |                              | <b>\$6,194,891</b>     |
| Plus Commitment to other Gov          |                              |                        |
| <b><u>GRAND TOTAL</u></b>             | <b>\$9,019,592</b>           | <b>\$11,568,716</b>    |

**2023 MS-535 Revenues**  
**For the period ending December 31, 2022**

| <b><u>SOURCE OF REVENUE</u></b>                  | <b><u>ESTIMATED<br/>TO SET<br/>TAX RATE</u></b> | <b><u>ACTUAL<br/>REVENUES</u></b> |
|--|---|-----------------------------------|
| <b><u>TAXES</u></b>                              |   |                                   |
| Property Tax Committed                           | \$8,113,288                                     | \$8,033,552                       |
| Land Use Change Tax - General Fund               | \$17,600  | \$18,000                          |
| Land Use Change Tax - Conservation Fund          |   |                                   |
| Yield Taxes Committed                            | \$1,500   | \$2,762                           |
| Interest & Penalties on Taxes                    | \$60,000  | \$67,244                          |
| Excavation Taxes Committed                       |   | \$29                              |
| Other Taxes                                      | \$19  | \$961                             |
| <b><u>LICENSES &amp; PERMITS</u></b>             |   |                                   |
| Business Licenses & Permits                      | \$1,400   | \$1,745                           |
| Motor Vehicle Permit Fees                        | \$570,000                                       | \$568,571                         |
| Building Permits                                 | \$7,500   | \$6,365                           |
| All Other Licenses,Permits & Fees                | \$10,000  | \$8,296                           |
| From Federal Government                          | \$0   | \$0                               |
| <b><u>INTERGOVERNMENTAL REVENUES - STATE</u></b> |   |                                   |
| Shared Revenue                                   | \$0   | \$0                               |
| Highway Block Grant                              | \$100,986                                       | \$186,709                         |
| State & Federal Forest Land                      | \$687   | \$687                             |
| Meals/Rooms Distribution                         | \$207,547                                       | \$207,547                         |
| Other  | \$4,705   | \$4,705                           |
| From other Governments                           | \$0   | \$463,323                         |
| <b><u>REVENUE FROM CHARGES FOR SERVICE</u></b>   |   |                                   |
| Income from Departments                          | \$28,000  | \$31,613                          |
| Other Charges                                    | \$3,500   | \$0                               |
| <b><u>MISCELLANEOUS REVENUES</u></b>             |   |                                   |
| Sale of Town Property                            | \$200   | \$176                             |
| Interest on Investments                          | \$4,500   | \$20,905                          |
| Other Misc. Sources of Revenue                   | \$10,000  | \$149,237                         |
| <b><u>INTERFUND OPERATION TRANSFERS IN</u></b>   |   |                                   |
| Transfer f/Special Revenue Fund                  |   | \$26,559                          |
| Transfer f/Trust & Agency Funds                  | \$14,000  | \$14,500                          |
| Transfer f/Capital Reserve Funds                 |   | \$561,739                         |
| Proceeds from long term bonds                    | \$0   | \$1,622,500                       |
| <b>TOTAL</b>                                     | <b>\$9,155,432</b>                              | <b>\$11,997,725</b>               |



# **GENERAL FUND BALANCE SHEET**

|                                   | <b><u>Beginning<br/>of Year</u></b> | <b><u>End<br/>of Year</u></b> |
|-----------------------------------|-------------------------------------|-------------------------------|
| <b><u>CURRENT ASSETS</u></b>      |                                     |                               |
| Cash & Equivalents                | 2,795,831                           | 3,155,163                     |
| Investments                       | 121,707                             | 123,736                       |
| Taxes Receivable                  | 843,471                             | 1,434,787                     |
| Tax Liens Receivable              | 161,137                             | 152,568                       |
| Accounts Receivable               | -                                   | 1,701                         |
| Due from Other Governments        |                                     | 19,945                        |
| Due from Other Funds              | 80,192                              | 30,740                        |
| Other Current Assets              |                                     | 73,134                        |
| <b>TOTAL ASSETS</b>               | <b>\$ 4,002,338</b>                 | <b>\$4,991,774</b>            |
| <b><u>CURRENT LIABILITIES</u></b> |                                     |                               |
| Warrants & Accounts Payable       | 77,570                              | 60,419                        |
| Due to Other Governments          |                                     |                               |
| Due School District               | 2,126,980                           | 2,604,526                     |
| Due to Other Funds                | 7,286                               | 13,466                        |
| Deferred Revenue                  | 131,610                             | 225,462                       |
| <b>TOTAL LIABILITIES</b>          | <b>\$ 2,343,446</b>                 | <b>\$2,903,873</b>            |
| <b><u>FUND EQUITY</u></b>         |                                     |                               |
| Nonspendable Fund Balance         |                                     | 73,134                        |
| Restricted Fund Balance           | 843,603                             | 150,844                       |
| Committed Fund Balance            | 0                                   | 0                             |
| Assigned Fund Balance             | 38,404                              | 77,174                        |
| Unassigned Fund Balance           | 776,885                             | 1,786,749                     |
| <b>TOTAL FUND EQUITY</b>          | <b>1,658,892</b>                    | <b>2,087,901</b>              |

**STATEMENT OF APPROPRIATION  
For the Tax Year 2022**

| <b>PURPOSE OF<br/>APPROPRIATION<br/>(RSA 31:4)</b> | <b>AMOUNT<br/>APPROPRIATED<br/><u>2022</u></b> |
|--|--|
| <b><u>GENERAL GOVERNMENT</u></b>                   |  |
| Executive  | 176,424  |
| Election/Vital/Registration                        | 70,201   |
| Financial Admin                                    | 75,810   |
| Revaluation of Property                            | 40,000   |
| Legal  | 50,000   |
| Plan/Zone, Economic                                | 68,258   |
| General Government Buildings                       | 51,574   |
| Cemetery   | 22,595   |
| Insurance  | 54,481   |
| <b><u>PUBLIC SAFETY</u></b>                        |  |
| Police   | 460,055  |
| Ambulance  | 177,180  |
| Fire   | 63,100   |
| Fire Mutual Aid                                    | 32,613   |
| Building Inspection                                | 8,000  |
| Emergency Management                               | 3,541  |
| <b><u>HIGHWAYS/STREETS</u></b>                     |  |
| Highways/Streets                                   | 545,704  |
| Street Lighting                                    | 16,000   |
| <b><u>SANITATION</u></b>                           |  |
| Solid Waste Disposal                               | 155,928  |
| <b><u>HEALTH &amp; WELFARE</u></b>                 |  |
| Pest Control                                       | 5,000  |
| Health Agencies                                    | 14,084   |
| Welfare  | 5,000  |
| <b><u>CULTURE &amp; RECREATION</u></b>             |  |
| Parks & Recreation                                 | 23,838   |
| Library  | 162,931  |
| Patriotic Purposes                                 | 800  |
| Parks/Precincts                                    | 4,000  |
| Conservation                                       | 5,434  |

**STATEMENT OF APPROPRIATION - continued**

| <b>PURPOSE OF<br/>APPROPRIATION<br/>(RSA 31:4)</b> |     | <b>AMOUNT<br/>APPROPRIATED<br/><u>2022</u></b> |
|--|-----|--|
| <b><u>DEBT SERVICE</u></b>                         |     |  |
| Interest:TAN's                                     |     | 20,000   |
| Princ Term Notes                                   |     |  |
| Int Term Notes                                     |     |  |
| <b><u>CAPITAL RESERVE</u></b>                      |     |  |
| Revaluation Expend Trust                           | #6  | 10,000   |
| Genl Govt Bldg Expend Trust                        | #7  | 25,000   |
| Fire Vehicle Expend Trust                          | #8  | 10,000   |
| SCBA Expen Trust                                   | #9  | 7,500  |
| Road Project Expend Trust                          | #10 | 400,000  |
| Hwy Equip Purchase Expend Trust                    | #11 | 12,000   |
| Hwy Equip Repair Expend Trust                      | #12 | 20,000   |
| Police Cruiser Expend Trust                        | #13 | 5,000  |
| Police Personal Equip Expend                       | #14 | 3,000  |
| Library Bldg Expend Trust                          | #15 | 1,000  |
| Locke Collection Expend Trust                      | #16 | 5,000  |
| Conservation Expend Trust                          | #17 | 3,000  |
| Groundskeeping Expend Trust                        | #18 | 8,000  |
| <b>TOTAL</b>                                       |     |  |
| <b>APPROPRIATIONS</b>                              |     | <b>\$ 2,824,701</b>                            |

## 2022 SOURCES OF REVENUE

| SOURCES OF REVENUE                      | ACTUAL<br>REVENUES<br>2022 |
|---|----------------------------|
| <b>TAXES</b>                            |                            |
| Land Use Change Taxes                   | 21,951                     |
| Timber Taxes                            | 2,762                      |
| Excavation                              | 0                          |
| Interest/Penalties Delinquent Taxes     | 62,637                     |
| Other Taxes                             | 0                          |
| <b>LICENSES, PERMITS &amp; FEES</b>     |                            |
| Business Licenses/Permits               | 1,745                      |
| Motor Vehicle Permit Fees               | 568,571                    |
| Construction Permits                    | 6,365                      |
| Other Licenses/Permits/Fees             | 10,804                     |
| <b>FROM STATE</b>                       |                            |
| Meals/Rooms Distrib.                    | 207,547                    |
| Highway Block Grant                     | 100,986                    |
| Shared Revenue                          |                            |
| State/Federal Forest Land               | 687                        |
| Other                                   | 4,705                      |
| From other Governments                  |                            |
| <b>CHARGES FOR SERVICES</b>             |                            |
| Income From Departments                 | 36,512                     |
| Other Charges                           | 4,900                      |
| <b>MISCELLANEOUS REVENUES</b>           |                            |
| Sale of Municipal Property              | 176                        |
| Interest on Investments                 | 18,103                     |
| Insurance Refund/Donations              | 10,100                     |
| Fines & Forfeitures                     |                            |
| <b>INTERFUND OPERATING TRANSFERS IN</b> |                            |
| From Special Revenue Funds              |                            |
| From Exp Trust & Agency Funds           | 14,500                     |
| <b>TOTAL REVENUES AND CREDITS</b>       | <b>\$1,073,051</b>         |

**2022 RECREATION REVOLVING FUND  
DETAILED EXPENDITURES**

|                                   |                    |
|-----------------------------------|--------------------|
| <b>BEGINNING BALANCE 01/01/22</b> | <b>\$6,843.66</b>  |
| <b>Income:</b>                    |                    |
| basketball                        | 1,702.11           |
| Aerobics                          | 990.48             |
| Soccer                            | 2,230.00           |
| T-Ball                            | 3,848.28           |
| Yoga                              | 2,356.83           |
| Sponsorships                      | 2,300.00           |
| Interest                          | 57.81              |
| <b>TOTAL INCOME</b>               | <b>\$13,485.51</b> |
| <b>Expenses:</b>                  |                    |
| Basketball                        | 838.58             |
| Aerobics                          | 864.00             |
| Soccer                            | 2,806.40           |
| T-Ball                            | 1,142.45           |
| Yoga                              | 2,658.00           |
| Fishing Derby                     | 227.50             |
| <b>TOTAL EXPENSES</b>             | <b>\$8,536.93</b>  |
| <b>ENDING BALANCE 12/31/22</b>    | <b>\$11,792.24</b> |

**2022 AMBULANCE REVOLVING FUND  
DETAILED EXPENDITURES**

|                                   |                     |
|-----------------------------------|---------------------|
| <b>BEGINNING BALANCE 01/01/22</b> | <b>\$111,560.21</b> |
| <b>Income:</b>                    |                     |
| Ambulance Billing                 | 83,270.22           |
| Interest                          | 374.05              |
| Donation for Grant Expense        | 10,000.00           |
| <b>TOTAL INCOME</b>               | <b>\$93,644.27</b>  |
| <b>Expenses:</b>                  |                     |
| Third Party Billing Commission    | 6,484.32            |
| Ambulance Intercept               | 16,032.87           |
| Transfer to General Fund          | 26,558.95           |
| Supplies                          | 2,635.13            |
| Grant Expense                     | 5,000.00            |
| <b>TOTAL EXPENSES</b>             | <b>\$56,711.27</b>  |
| <b>ENDING BALANCE 12/31/22</b>    | <b>\$148,493.21</b> |

Note: The Ambulance Revolving Fund was established by a vote at the 2008 Annual Meeting. Revenues from ambulance billing are deposited into the account. Up to 50% of the revenue each year can be used for ambulance operating expenses with the remaining funds used for the purchase of equipment or an ambulance.

**2022 SPECIAL DETAIL REVOLVING FUND  
DETAILED EXPENDITURES**

|                                       |                    |
|---------------------------------------|--------------------|
| <b>BEGINNING BALANCE 01/01/22</b>     | <b>\$18,444.85</b> |
| <b>Income:</b>                        |                    |
| Interest                              | 336.41             |
| Detail Billing                        | 63,196.00          |
| <b>TOTAL INCOME</b>                   | <b>\$63,532.41</b> |
| <b>Expenses:</b>                      |                    |
| Reimburse General Fund Special Detail | 41,374.49          |
| Cruiser Repairs                       | 2,939.86           |
| <b>TOTAL EXPENSES</b>                 | <b>\$44,314.35</b> |
| <b>ENDING BALANCE 12/31/22</b>        | <b>\$37,662.91</b> |



**DETAILED STATEMENT OF EXPENDITURES  
For the Year 2022**

| <u>Description</u>                 | <u>Amount</u> |                      |
|------------------------------------|---------------|----------------------|
| <b><u>EXECUTIVE</u></b>            |               |                      |
| <b>Gross Wages</b>                 |               |                      |
| Favreau, Debbie                    | 85,480.81     |                      |
| White, Sheryl                      | 19,418.87     |                      |
| LaRochelle, Sophie                 | 78.35         |                      |
| FICA Liability                     | 6,335.92      |                      |
| Medicare Liability                 | 1,481.74      |                      |
| <b>Elected Officials</b>           |               |                      |
| Doerpholz, Brian                   | 5,300.00      |                      |
| Craig, John E.F.                   | 5,300.00      |                      |
| Bates, Robyn                       | 1,057.69      |                      |
| Nolan, Martin                      | 4,242.31      |                      |
| FICA Liability                     | 985.80        |                      |
| Medicare Liability                 | 230.55        |                      |
| Health Insurance                   | 17,963.11     |                      |
| State Retirement Liability         | 11,737.96     |                      |
| Advertising                        | 875.00        |                      |
| Consultant Services                | 210.50        |                      |
| General Supplies                   | 14.99         |                      |
| Mileage/Travel Expense             | 790.38        |                      |
| Office Equipment Purchase          | 2,234.06      |                      |
| Office Supplies                    | 661.62        |                      |
| Postage                            | 1,293.12      |                      |
| Profess.Assoc/Dues/Sub             | 3,577.45      |                      |
| Registry of Deeds                  | 109.27        |                      |
| Rentals/Leases                     | 217.90        |                      |
| Training                           | 20.86         |                      |
| Telephone                          | 1,899.63      |                      |
| Town Report Account                | 3,185.15      |                      |
| <b>TOTAL EXECUTIVE</b>             |               | <b>\$ 174,703.04</b> |
| <b><u>ELECTION/ REG/ VITAL</u></b> |               |                      |
| <b><u>General Town Clerk</u></b>   |               |                      |
| <b>Gross Wages</b>                 |               |                      |
| Wood, Heidi                        | 36,420.54     |                      |
| Kisinger, Mary                     | 7,410.58      |                      |



**DETAILED EXPENDITURES - continued**

|                                 |                     |
|---------------------------------|---------------------|
| FICA Liability                  | 2,717.56            |
| Medicare Liability              | 635.57              |
| Advertising/Notices             | 400.00              |
| Consultant Services             | 4,816.00            |
| Equipment Maint/Repair          | 1,190.00            |
| General Supplies                | 241.07              |
| Meetings & Conferences          | 100.00              |
| Office Supplies                 | 534.57              |
| Postage                         | 705.65              |
| Printing/Forms                  | 3,029.80            |
| Profess.Assoc/Dues/Subscr       | 140.00              |
| Rentals/Leases                  | 87.90               |
| Telephone                       | 666.63              |
| Travel Expenses                 | 1,232.76            |
| <b>Total General Town Clerk</b> | <b>\$ 60,328.63</b> |

**Voter Registration****Gross Wages**

|                                 |                 |
|---------------------------------|-----------------|
| Baker, Elizabeth                | 660.00          |
| Cuomo, Gene                     | 300.00          |
| Hagstrom, Gail                  | 255.00          |
| Kisinger, Mary                  | 170.00          |
| Massin, Susan                   | 42.50           |
| Nye, Nancy                      | 660.00          |
| Robbitts, Theresa               | 169.90          |
| Wheeler, Marion                 | 660.00          |
| Wood, McKenzie                  | 42.50           |
| Wright, Winston                 | 100.00          |
| Young, Barbara                  | 42.50           |
| FICA Liability                  | 192.36          |
| Medicare Liability              | 44.99           |
| Office Supplies                 | 117.54          |
| Travel Expenses                 | 40.95           |
| <b>Total Voter Registration</b> | <b>3,498.24</b> |

**TOTAL ELECTION/VOTER REG** \$ **63,826.87**

**FINANCIAL ADMINISTRATION**

|                  |              |
|------------------|--------------|
| Audit Expense    | \$ 19,280.00 |
| Trust Funds fees | \$ 15,387.74 |

**Tax Collector**

|                           |           |
|---------------------------|-----------|
| Wheeler, Marion           | 13,150.05 |
| Kisinger, Mary            | 4,172.77  |
| FICA Liability            | 1,074.00  |
| Medicare Liability        | 251.14    |
| Consultant Services       | 3,103.00  |
| Equipment Maint/Repair    | 540.00    |
| Labor Contracted Services | 1,170.00  |
| Meetings & Conferences    | 30.00     |
| Other                     | 100.00    |
| Office Supplies           | 209.86    |
| Postage                   | 2,722.11  |
| Printing/Forms            | 1,653.76  |
| Profess.Assoc/Dues/Sub    | 20.00     |
| Registry of Deeds         | 183.07    |
| Rentals/Leases            | 142.60    |
| Telephone                 | 659.40    |
| Training                  | 171.68    |

Treasury

|                        |          |
|------------------------|----------|
| Edwards, Deborah       | 5,000.00 |
| FICA Liability         | 310.00   |
| Medicare Liability     | 72.50    |
| Office Supplies        | 2.49     |
| Printing/Forms         | 177.50   |
| Travel Expense/Mileage | 419.12   |

### Budgeting/Planning/Analysis

|                    |        |
|--------------------|--------|
| Wheeler, Marion    | 395.19 |
| FICA Liability     | 24.50  |
| Medicare Liability | 5.74   |
| Office Supplies    | 129.60 |

|                                       |           |                  |
|---------------------------------------|-----------|------------------|
| <b>TOTAL FINANCIAL ADMINISTRATION</b> | <b>\$</b> | <b>70,557.82</b> |
|---------------------------------------|-----------|------------------|

**DETAILED EXPENDITURES - continued**

|                            |    |           |
|----------------------------|----|-----------|
| Total Revaluation Property | \$ | 38,074.63 |
|----------------------------|----|-----------|

**DETAILED EXPENDITURES - continued**

|                              |    |           |
|------------------------------|----|-----------|
| <b><u>LEGAL EXPENSES</u></b> | \$ | 61,374.18 |
|------------------------------|----|-----------|

**PLANNING/ZONING****Gross Wages**

|                    |           |
|--------------------|-----------|
| Nolan, Lorraine    | 37,116.99 |
| FICA Liability     | 2,204.45  |
| Medicare Liability | 515.58    |

|                  |                     |
|------------------|---------------------|
| <b>Sub-Total</b> | <b>\$ 39,837.02</b> |
|------------------|---------------------|

**Planning**

|                               |          |
|-------------------------------|----------|
| Health Insurance              | 8,735.12 |
| NH Retirement                 | 5,435.00 |
| Advertising/Notices           | 895.20   |
| Books/Periodicals/Publication | 230.00   |
| Equipment Purchase            | 181.97   |
| Meeting/Conferences           | 130.00   |
| Office Supplies               | 736.82   |
| Postage                       | 1,319.44 |
| Profess.Assoc/Dues/Sub        | 2,744.03 |
| Printing/Forms                | 315.00   |
| Registry of Deeds             | 211.91   |
| Rentals/Leases                | 87.96    |
| Software/Upgrades             | 384.00   |
| Telephone                     | 659.40   |
| Training                      | 350.00   |

|                  |                     |
|------------------|---------------------|
| <b>Sub-Total</b> | <b>\$ 62,252.87</b> |
|------------------|---------------------|

**Zoning**

|                     |        |
|---------------------|--------|
| Advertising/Notices | 710.60 |
| Rentals/Leases      | 87.90  |
| Training            | 210.00 |

|                  |                    |
|------------------|--------------------|
| <b>Sub-Total</b> | <b>\$ 1,008.50</b> |
|------------------|--------------------|

|                              |           |                  |
|------------------------------|-----------|------------------|
| <b>TOTAL PLANNING/ZONING</b> | <b>\$</b> | <b>63,261.37</b> |
|------------------------------|-----------|------------------|

|                           |           |                 |
|---------------------------|-----------|-----------------|
| <b>Economic Committee</b> | <b>\$</b> | <b>1,506.63</b> |
|---------------------------|-----------|-----------------|

**DETAILED EXPENDITURES - continued****GENERAL GOV'T BLDGS****Town Hall Maint/Repair****Gross Wages**

|                              |          |
|------------------------------|----------|
| Favreau, Courtney            | 5,040.00 |
| Harkins, Dana                | 637.50   |
| FICA Liability               | 352.02   |
| Medicare Liability           | 82.34    |
| Alarm Monitoriong            | 250.00   |
| Bldg. Repairs/Maintenance    | 872.64   |
| Custodial Supplies           | 191.65   |
| Electricity                  | 4,461.31 |
| Equipment Maintenance/Repair | 1,226.85 |
| Equipment Purchase           | 481.48   |
| General Supplies             | 414.02   |
| Heat & Oil                   | 5,638.70 |
| Labor Contracted Services    | 954.00   |
| Office Supplies              | 85.98    |
| Profess.Assoc/Dues/Subscr    | 2,760.00 |
| Sanitation                   | 504.00   |
| Water                        | 550.00   |

**Sub-Total** \$ **24,502.49**

**Public Safety Building****Gross Wages**

|                           |          |
|---------------------------|----------|
| Bldg. Repairs/Maintenance | 468.30   |
| Custodial Supplies        | 271.77   |
| Electricity               | 6,612.42 |
| Equipment Maint/Repair    | 142.50   |
| Equipment Purchase        | 499.43   |
| Genral Supplies           | 131.48   |
| Heat & Oil                | 8,914.99 |

**Sub-Total** \$ **17,040.89**

**Village Fire Station**

|                           |          |
|---------------------------|----------|
| Equipment Maint/Repair    | 393.05   |
| Heat & Oil                | 3,060.79 |
| Labor Contracted Services | 403.00   |

**Sub-Total** **3,856.84**

**DETAILED EXPENDITURES - continued****Other Town Property**

|                               |                 |           |                  |
|-------------------------------|-----------------|-----------|------------------|
| Electricity                   | 282.43          |           |                  |
| Other                         | 400.00          |           |                  |
| Sanitation                    | 1,544.49        |           |                  |
| Signs                         | 94.50           |           |                  |
| <b>Sub-Total</b>              | <b>2,321.42</b> |           |                  |
| <b>TOTAL GEN. GOV'T BLDGS</b> |                 | <b>\$</b> | <b>47,721.64</b> |

**CEMETERIES****Gross Wages**

|                           |          |           |                  |
|---------------------------|----------|-----------|------------------|
| Williams, Richard         | 225.00   |           |                  |
| Williams, Sarah           | 4,865.55 |           |                  |
| FICA Liability            | 314.75   |           |                  |
| Medicare Liability        | 73.61    |           |                  |
| Equip.Maint/Repair        | 862.12   |           |                  |
| Equipment Purchase        | 1,550.46 |           |                  |
| Gasoline/Oil              | 1,408.69 |           |                  |
| General Supplies          | 1,736.95 |           |                  |
| Groundskeeping            | 848.98   |           |                  |
| Labor Contracted Services | 7,600.00 |           |                  |
| Materials                 | 1,209.28 |           |                  |
| Meetings/Conferences      | 140.00   |           |                  |
| Office Supplies           | 201.80   |           |                  |
| Profess.Assoc/Dues/Subscr | 100.00   |           |                  |
| Small Tools               | 564.14   |           |                  |
| Signs                     | 120.00   |           |                  |
| Uniform Cleaning/Purchase | 15.12    |           |                  |
| <b>TOTAL CEMETERIES</b>   |          | <b>\$</b> | <b>21,836.45</b> |

**INSURANCE**

|                        |           |           |                  |
|------------------------|-----------|-----------|------------------|
| Worker's Compensation  | 15,157.82 |           |                  |
| Property/Liability     | 33,357.53 |           |                  |
| Unemployment Insurance | 734.95    |           |                  |
| <b>TOTAL INSURANCE</b> |           | <b>\$</b> | <b>49,250.30</b> |

**POLICE DEPARTMENT****Gross Wages**

|              |          |  |  |
|--------------|----------|--|--|
| Amman, James | 8,157.74 |  |  |
|--------------|----------|--|--|

**DETAILED EXPENDITURES - continued**

|                                |           |                   |
|--------------------------------|-----------|-------------------|
| Cassidy, George                | 12,518.78 |                   |
| Clark, Jeffry                  | 55,572.95 |                   |
| Cuomo, Gene                    | 17,270.22 |                   |
| DiSalvo, Leonard               | 83,279.29 |                   |
| Filipi, Joseph                 | 3,187.32  |                   |
| Mitchell, Brandylyn            | 42,253.63 |                   |
| Moore, Daniel                  | 55,854.90 |                   |
| Stone, Kevin                   | 23,013.41 |                   |
| FICA Liability                 | 6,526.13  |                   |
| Medicare Liability             | 4,304.17  |                   |
| Health Insurance               | 33,107.39 |                   |
| State Retirement Liability     | 73,083.34 |                   |
| Advertising                    | 215.19    |                   |
| Alarm Monitoring               | 250.00    |                   |
| Consultant Services            | 4,421.34  |                   |
| Custodial Supplies             | 68.81     |                   |
| Data Processing                | 376.20    |                   |
| Equip.Maint/Repair             | 861.73    |                   |
| Equip.Purchase/Lease           | 3,956.43  |                   |
| Gasoline/Oil                   | 9,024.33  |                   |
| General Supplies               | 668.38    |                   |
| Medical Services               | 120.00    |                   |
| Meetings/Conferences           | 664.00    |                   |
| Mileage/Travel Expense         | 365.65    |                   |
| Office Equip. Purchase         | 5,072.29  |                   |
| Office Supplies                | 592.74    |                   |
| Postage                        | 84.05     |                   |
| Printing/Forms                 | 243.06    |                   |
| Profess.Assoc/Dues/Sub         | 273.00    |                   |
| Radio/Radar Maint.             | 202.50    |                   |
| Telephone                      | 6,123.48  |                   |
| Training                       | 2,357.88  |                   |
| Uniform Cleaning/Purchase      | 3,407.32  |                   |
| Vehicle Maintenance            | 1,991.93  |                   |
| Water                          | 282.78    |                   |
| <b>TOTAL POLICE DEPARTMENT</b> | <b>\$</b> | <b>459,752.36</b> |

**DETAILED EXPENDITURES - continued****SPECIAL DETAIL (Police Special Detail Revolving Account)**

|                             |           |                     |
|-----------------------------|-----------|---------------------|
| Cuomo, Gene                 | 2,352.00  |                     |
| DiSalvo, Leonard            | 20,196.17 |                     |
| Filipi, Joseph              | 5,976.00  |                     |
| Mitchell, Brandylyn         | 1,728.00  |                     |
| Moore, Daniel               | 2,400.00  |                     |
| Stone, Kevin                | 7,164.00  |                     |
| Medicare Liability          | 577.29    |                     |
| FICA Liability              | 1,067.65  |                     |
| <b>TOTAL SPECIAL DETAIL</b> |           | <b>\$ 41,461.11</b> |

**AMBULANCE DEPARTMENT****Gross Wages**

|                         |           |
|-------------------------|-----------|
| Baab, Lucas             | 1,758.18  |
| Best, Kimberly          | 84.47     |
| Burke, Edmund           | 11,271.36 |
| Callahan, Joseph        | 1,728.00  |
| Cournoyer, Garrett      | 840.00    |
| Crowell, Shawn          | 701.61    |
| DaSilva, Monica         | 1,104.36  |
| Dellocono, Elizabeth    | 1,173.30  |
| DeMasco, Steve          | 180.99    |
| Doyle, Rene             | 720.00    |
| Dubriske, Adam          | 4,998.93  |
| Dunham, Wayne           | 58.60     |
| Foley, Meghan           | 9,022.50  |
| Gregory, Nicole         | 798.18    |
| Hackler, Dan            | 325.60    |
| Heise, Spencer          | 29.76     |
| Jacobetz, Nicholas      | 117.64    |
| Jess, Tracey            | 22,306.65 |
| Kennedy, Kevin          | 35.84     |
| Kirstein, Christopher   | 25,034.01 |
| Lapinsky, Jeremiah      | 2,880.22  |
| Marchese, Paul          | 4,806.48  |
| Mattson, Keith          | 2,255.88  |
| Ostrowski Arana, Sierra | 6,405.00  |
| Skrocki, Robert         | 2,664.86  |

**DETAILED EXPENDITURES - continued**

|                             |           |           |                   |
|-----------------------------|-----------|-----------|-------------------|
| Small, Heather              | 11,224.25 |           |                   |
| Symonds, Amy                | 1,545.00  |           |                   |
| Symonds, Scott              | 3,854.72  |           |                   |
| Van Hillo, William          | 164.75    |           |                   |
| FICA Liability              | 7,321.68  |           |                   |
| Medicare Liability          | 1,712.25  |           |                   |
| Bldg Maintenance            | 282.00    |           |                   |
| Custodial Supplies          | 106.08    |           |                   |
| Equipment Maint             | 1,110.08  |           |                   |
| Equipment Purchase          | 233.99    |           |                   |
| Gasoline/Oil                | 2,612.52  |           |                   |
| General Supplies            | 10.98     |           |                   |
| Medical Supplies            | 8,600.27  |           |                   |
| Office Supplies             | 1,154.16  |           |                   |
| Office Equipment Purchase   | 3,403.96  |           |                   |
| Other                       | 8.88      |           |                   |
| Profess.Assoc/Dues/Subscrip | 793.50    |           |                   |
| Radio/Radar Maintnence      | 1,011.56  |           |                   |
| Telephone                   | 935.74    |           |                   |
| Training                    | 2,933.00  |           |                   |
| Uniform Cleaning/Purchase   | 830.98    |           |                   |
| Vehicle Maintenance         | 3,714.00  |           |                   |
| Water                       | 602.99    |           |                   |
| <b>TOTAL AMBULANCE</b>      |           | <b>\$</b> | <b>155,469.76</b> |

**FIRE DEPARTMENT****Gross Wages**

|                    |          |
|--------------------|----------|
| Baab, Lucas        | 1,107.96 |
| Best, Kimberly     | 335.88   |
| Callahan, Joseph   | 109.44   |
| Crowell, Shawn     | 1,238.71 |
| D'Aprile, Richard  | 174.99   |
| DeMasco, Steve     | 230.71   |
| Dubriske, Adam     | 3,927.45 |
| Dunham, Jr., Wayne | 58.60    |
| Gregory, Nicole    | 564.63   |
| Heise, Spencer     | 14.88    |
| Holman, John       | 150.00   |



**DETAILED EXPENDITURES - continued**

|                               |           |           |                  |
|-------------------------------|-----------|-----------|------------------|
| Jess, Tracey                  | 597.14    |           |                  |
| Kenison, C                    | 150.00    |           |                  |
| Kennedy, Kevin                | 407.75    |           |                  |
| Kirstein, Christopher         | 188.04    |           |                  |
| Lapinsky, Jeremiah            | 1,379.04  |           |                  |
| Marchese, Paul                | 48.64     |           |                  |
| Mattson, Ed                   | 173.44    |           |                  |
| Mattson, Keith                | 1,313.12  |           |                  |
| Mitchell, Brandylyn           | 10,882.11 |           |                  |
| Skrocki, R                    | 46.88     |           |                  |
| Symonds, Scott                | 114.72    |           |                  |
| Van Hillo, William            | 571.03    |           |                  |
| FICA Liability                | 1,444.37  |           |                  |
| Medicare Liability            | 337.93    |           |                  |
| Retirement                    | 2,046.89  |           |                  |
| Advertising Notices           | 400.00    |           |                  |
| Data Processing               | 577.12    |           |                  |
| Diesel                        | 602.53    |           |                  |
| Equip.Maint/Repair            | 1,161.49  |           |                  |
| Equipment Purchase            | 23.61     |           |                  |
| Gasoline/Oil                  | 5,752.67  |           |                  |
| General Supplies              | 214.34    |           |                  |
| Office Equipment Purchase     | 166.88    |           |                  |
| Office Supplies               | 1,831.73  |           |                  |
| Misc. Expenditures            | 8.00      |           |                  |
| Postage                       | 5.30      |           |                  |
| Profess.Assoc/Dues/Sub        | 2,656.75  |           |                  |
| Radio/Radar Maint             | 728.53    |           |                  |
| Software/Upgrades             | 99.99     |           |                  |
| Telephone                     | 1,540.44  |           |                  |
| Tire Repair/Purchase          | 1,797.96  |           |                  |
| Travel Expense                | 73.47     |           |                  |
| Uniform Cleaning/Purchase     | 9,263.48  |           |                  |
| Vehicle Maintenance           | 4,657.92  |           |                  |
| Water                         | 596.83    |           |                  |
| <b>TOTAL FIRE DEPARTMENT</b>  |           | <b>\$</b> | <b>59,773.39</b> |
| <b><u>FIRE MUTUAL AID</u></b> |           | <b>\$</b> | <b>32,613.00</b> |

**DETAILED EXPENDITURES - continued****CODE ENFORCEMENT****Gross Wages**

|                    |          |
|--------------------|----------|
| Killeen, Justin    | 220.00   |
| White, Sheryl      | 5,714.29 |
| FICA Liability     | 367.84   |
| Medicare Liability | 86.08    |
| Office Supplies    | 129.98   |
| Postage            | 11.40    |

|                               |           |                 |
|-------------------------------|-----------|-----------------|
| <b>TOTAL CODE ENFORCEMENT</b> | <b>\$</b> | <b>6,529.59</b> |
|-------------------------------|-----------|-----------------|

**EMERGENCY MANAGEMENT****Civil Defense****Gross Wages**

|                      |        |
|----------------------|--------|
| Dubriske, Adam       | 500.00 |
| Rocheleau, Carol Ann | 500.00 |
| FICA Liability       | 62.00  |
| Medicare             | 14.50  |

|                            |           |                 |
|----------------------------|-----------|-----------------|
| <b>Total Civil Defense</b> | <b>\$</b> | <b>1,076.50</b> |
|----------------------------|-----------|-----------------|

**HIGHWAY DEPARTMENT****Gross Wages**

|                            |           |
|----------------------------|-----------|
| Atkins, Keith              | 4,051.87  |
| Buxton, Melinda            | 1,848.78  |
| Chamberlain, Ryan          | 55,346.62 |
| Dionne, Eric               | 2,200.81  |
| Kisinger, Mary             | 790.56    |
| Rocheleau, Christopher     | 47,163.57 |
| Silvia, Christopher        | 22,344.57 |
| Smith, Glenn               | 81,785.86 |
| Williams, Richard          | 37,021.71 |
| Williams, Sarah            | 1,668.87  |
| FICA Liability             | 15,094.16 |
| Medicare Liability         | 3,530.12  |
| Health Insurance           | 63,947.72 |
| State Retirement Liability | 33,946.70 |
| Bldg. Repairs/Maintenance  | 725.21    |
| Construction Materials     | 65.92     |
| Custodial Supplies         | 520.02    |

**DETAILED EXPENDITURES - continued**

|                                    |           |               |                      |
|------------------------------------|-----------|---------------|----------------------|
| Diesel Fuel                        | 34,650.42 |               |                      |
| Electricity                        | 3,634.98  |               |                      |
| Equip.Maint/Repair                 | 3,978.91  |               |                      |
| Equip.Purchase/Lease               | 5,938.72  |               |                      |
| Gasoline                           | 833.99    |               |                      |
| General Supplies                   | 1,521.25  |               |                      |
| Hardware/Nuts/Bolts                | 257.25    |               |                      |
| Hired Equipment                    | 4,481.87  |               |                      |
| Ice Control: Sand & Salt           | 72,200.37 |               |                      |
| Labor Contracted Services          | 679.80    |               |                      |
| Materials                          | 16,668.02 |               |                      |
| Medical Services                   | 510.00    |               |                      |
| Medical Supplies                   | 249.82    |               |                      |
| Office Supplies                    | 442.81    |               |                      |
| Oil                                | 804.02    |               |                      |
| Printing/Forms                     | 24.49     |               |                      |
| Profess.Assoc/Dues/Subscr          | 100.00    |               |                      |
| Signs                              | 2,637.91  |               |                      |
| Small Tools                        | 623.13    |               |                      |
| Snow Plows/Sander Repair           | 3,262.54  |               |                      |
| Snow Removal: Hired Equip          | 1,560.00  |               |                      |
| Software/Upgrades                  | 259.63    |               |                      |
| Telephone                          | 1,796.31  |               |                      |
| Tire Repair/Purchase               | 3,212.77  |               |                      |
| Training                           | 55.00     |               |                      |
| Travel Expense                     | 53.82     |               |                      |
| Uniform Cleaning/Purchase          | 3,593.97  |               |                      |
| Vehicle Maintenance                | 8,147.18  |               |                      |
| Water                              | 294.17    |               |                      |
| Welding Supplies                   | 1,162.19  |               |                      |
| <b>TOTAL HIGHWAY DEPARTMENT</b>    |           | <b>\$</b>     | <b>545,688.41</b>    |
| <br><b><u>STREET LIGHTING</u></b>  |           | <br><b>\$</b> | <br><b>15,418.64</b> |
| <b><u>SOLID WASTE DISPOSAL</u></b> |           |               |                      |
| <b>Gross Wages</b>                 |           |               |                      |
| Goodnow, Richard                   | 17,314.26 |               |                      |
| Lafontaine, Ray                    | 3,412.71  |               |                      |
| Patch, Richard                     | 13,584.76 |               |                      |

**DETAILED EXPENDITURES - continued**

|                               |           |           |                   |
|-------------------------------|-----------|-----------|-------------------|
| Pinheiro, Alan                | 17,009.82 |           |                   |
| FICA Liability                | 3,181.94  |           |                   |
| Medicare Liability            | 744.16    |           |                   |
| Bldg. Repairs/Maintenance     | 55.00     |           |                   |
| Electricity                   | 3,887.25  |           |                   |
| Equipment Maintenance/Repair  | 23.20     |           |                   |
| Equipment Purchase            | 62.07     |           |                   |
| General Supplies              | 1,165.51  |           |                   |
| Labor Contracted Services     | 6,299.05  |           |                   |
| Heat/Oil                      | 2,832.94  |           |                   |
| Office Supplies               | 144.95    |           |                   |
| Printing                      | 334.90    |           |                   |
| Profess.Assoc./Dues/Subscr    | 1,425.00  |           |                   |
| Sanitation                    | 1,393.00  |           |                   |
| Signs                         | 200.00    |           |                   |
| Small Tools                   | 59.88     |           |                   |
| Telephone                     | 581.04    |           |                   |
| Uniform Cleaning/Purchase     | 1,056.50  |           |                   |
| Waste Disposal/Transportation | 74,130.29 |           |                   |
| Water                         | 51.92     |           |                   |
| <b>TOTAL SOLID WASTE</b>      |           | <b>\$</b> | <b>148,950.15</b> |

**ANIMAL CONTROL**

|                             |        |           |                 |
|-----------------------------|--------|-----------|-----------------|
| <b>Gross Wages</b>          |        |           |                 |
| Dubriske, Adam              | 148.94 |           |                 |
| FICA Liability              | 9.24   |           |                 |
| Medicare Liability          | 2.16   |           |                 |
| General Supplies            | 351.38 |           |                 |
| Monadnock Region Humane     | 370.00 |           |                 |
| Telephone                   | 300.00 |           |                 |
| Travel/Mileage              | 84.56  |           |                 |
| <b>TOTAL ANIMAL CONTROL</b> |        | <b>\$</b> | <b>1,266.28</b> |

**HEALTH**

|                      |          |  |
|----------------------|----------|--|
| <b>Gross Wages</b>   |          |  |
| Rocheleau, Carol Ann | 1,012.20 |  |
| FICA Liability       | 62.76    |  |
| Medicare Liability   | 14.68    |  |

**DETAILED EXPENDITURES - continued**

|                                  |          |           |                  |
|----------------------------------|----------|-----------|------------------|
| Community Kitchen                | 1,895.00 |           |                  |
| Meals on Wheels                  | 225.00   |           |                  |
| Monad. Family Services           | 1,750.00 |           |                  |
| Southwestern Community Serv      | 429.00   |           |                  |
| Hundred Nights Shelter           | 1,500.00 |           |                  |
| Contoocock Valley Transportation | 750.00   |           |                  |
| Home Healthcare                  | 3,958.00 |           |                  |
| Other                            | 500.00   |           |                  |
| Water Testing                    | 182.38   |           |                  |
| Profess.Assoc/Dues/Subscription  | 80.00    |           |                  |
| <b>TOTAL HEALTH</b>              |          | <b>\$</b> | <b>12,359.02</b> |

**DIRECT ASSISTANCE**

|                                |          |           |                 |
|--------------------------------|----------|-----------|-----------------|
| Heat/Oil                       | 1,319.80 |           |                 |
| Electricity                    | 680.00   |           |                 |
| Shelter                        | 168.74   |           |                 |
| <b>TOTAL DIRECT ASSISTANCE</b> |          | <b>\$</b> | <b>2,168.54</b> |

**PARKS & RECREATION****Gross Wages**

|                                     |          |           |                  |
|-------------------------------------|----------|-----------|------------------|
| Jagodzinski, Katelynn               | 2,250.00 |           |                  |
| Royce, Sheena                       | 6,937.50 |           |                  |
| VanValkenburg, Tate                 | 173.04   |           |                  |
| FICA Liability                      | 580.36   |           |                  |
| Medicare Liability                  | 135.73   |           |                  |
| Advertising                         | 411.74   |           |                  |
| Dues & Subscriptions                | 687.97   |           |                  |
| Electricity                         | 602.84   |           |                  |
| Equipment Maint/Repair              | 372.74   |           |                  |
| General Supplies                    | 406.97   |           |                  |
| Groundskeeping                      | 585.00   |           |                  |
| Labor Contracted Services           | 1,726.00 |           |                  |
| Office Supplies                     | 19.99    |           |                  |
| Rentals/Leases                      | 642.90   |           |                  |
| Telephone                           | 1,076.04 |           |                  |
| <b>TOTAL PARKS &amp; RECREATION</b> |          | <b>\$</b> | <b>16,608.82</b> |

|                            |  |           |                 |
|----------------------------|--|-----------|-----------------|
| <b>Recreation Programs</b> |  | <b>\$</b> | <b>1,722.40</b> |
|----------------------------|--|-----------|-----------------|

**DETAILED EXPENDITURES - continued****LIBRARY****Gross Wages**

|                            |           |
|----------------------------|-----------|
| Baker, Elizabeth           | 328.44    |
| Beede, Cindi               | 18,480.35 |
| Fitzpatrick, Jane          | 1,950.00  |
| Harkins, Dana              | 725.00    |
| Hay, Winta                 | 6,756.71  |
| Knutson, Carole            | 7,514.61  |
| Mays, Richard              | 420.00    |
| Thomas, Katharine          | 48,339.20 |
| FICA Liability             | 5,071.78  |
| Medicare Liability         | 1,211.33  |
| Health Insurance           | 17,942.77 |
| State Retirement Liability | 6,796.40  |
| Appropriation Disbursement | 46,840.66 |
| Equipment Main/Repair      | 105.75    |
| Labor Contracted Services  | 403.00    |
| Profess.Assoc/Dues/Subscr  | 45.00     |

**TOTAL LIBRARY** \$ **162,931.00**

**PATRIOTIC PURPOSES** \$ **587.33**

**PARKS & PRECINCTS****Village Precinct**

|                        |        |
|------------------------|--------|
| Electricity            | 280.96 |
| Equipment Maint/Repair | 217.22 |
| General Supplies       | 400.93 |
| Groundskeeping         | 212.56 |

**Sub-Total Village Precinct** \$ **1,111.67**

**Plante Memorial Park**

|                  |        |
|------------------|--------|
| Electricity      | 151.89 |
| General Supplies | 46.59  |
| Groundskeeping   | 212.21 |

**Sub-Total Plante Mem. Park** \$ **410.69**

**TOTAL PARKS & PRECINCTS** \$ **1,522.36**

**DETAILED EXPENDITURES - continued****CONSERVATION****Gross Wages**

|                                  |           |                 |
|----------------------------------|-----------|-----------------|
| Nolan, Lorraine                  | 1,604.94  |                 |
| FICA Liability                   | 95.31     |                 |
| Medicare Liability               | 22.27     |                 |
| Books/Periodicals/Publica        | 160.00    |                 |
| Consultant Services              | 420.00    |                 |
| General Supplies                 | 136.50    |                 |
| Meetings & Conferences           | 120.00    |                 |
| Mileage/Travel Expense           | 150.80    |                 |
| Profess.Assoc/Dues/Subscriptions | 250.00    |                 |
| Signs                            | 591.21    |                 |
| Postage                          |           |                 |
| <b>TOTAL CONSERVATION</b>        | <b>\$</b> | <b>3,551.03</b> |

**REFUNDS/ABATEMENTS**

|                                 |              |                     |
|---------------------------------|--------------|---------------------|
| Broadband                       | 1,626,738.78 |                     |
| Refunds                         | 2,384.00     |                     |
| Abatements                      | 5,126.70     |                     |
| <b>TOTAL REFUNDS/ABATEMENTS</b> | <b>\$</b>    | <b>1,634,249.48</b> |

**BOUNCED CHECKS** **\$ 10,118.00**

**BANK CHARGES** **\$ 3,151.29**

**BROADBAND INTEREST** **\$ 101,329.73**

**EXPENDABLE TRUST FUNDS**

|                                    |            |
|------------------------------------|------------|
| Conservation Expendable Trust      | 52,000.00  |
| Road Projects                      | 330,439.71 |
| Town Buildings                     | 20,026.28  |
| Groundskeeping Equipment           | 7,226.05   |
| Fire Department Vehcile Exp Trust  | 2,500.00   |
| Fire Department Equipment Clothing | 15,553.24  |
| Fire Department Equip Repair       | 6,394.47   |
| Library Building                   | 1,400.00   |
| Highway Equipment Repair           | 17,153.46  |
| Revaluation Expendable Trust       | 42,560.00  |
| Pine Grove Expendable Trust        | 1,200.00   |
| Master Plan Expendable Trust       | 8,555.66   |

**DETAILED EXPENDITURES - continued**

|  |              |                         |
|--|--------------|-------------------------|
| Transfer Station Exp Trust   | 1,958.00     |                         |
| <b>TOTAL EXPENDIBLE TRUST</b>  |              | <b>\$ 506,966.87</b>    |
| <b>DONATION EXPENSES</b>   |              |                         |
| Daniel Baker Memorial  | 14,815.13    |                         |
| Fountain Donation  | 32.73        |                         |
| <b>TOTAL DONATION EXPENSE</b>  |              | <b>\$ 14,847.86</b>     |
| <b>TRANSFER TO AMBULANCE REVOLVING<br/>CONSERVATION EXPENSE FUND</b> | 51,791.93    |                         |
| <b>TAX LIENS BOUGHT BY TOWN</b>                                      | 124,795.02   |                         |
| <b>Cemetery Trust</b>  | 3,000.00     |                         |
| <b>TRANSFER TO TRUST FUNDS</b>                                       | 510,834.57   |                         |
| <b>Special Detail Expense</b>  | 1,195.55     |                         |
| <b>RECREATION DONATION EXPENSE</b>                                   |              |                         |
| <b>TAXES PAID TO SCHOOL</b>  | 4,567,323.60 |                         |
| <b>TAXES PAID TO COUNTY</b>  | 1,150,021.00 |                         |
| <b>TRANSFER TO CITIZENS BANK</b>                                     | 66,178.09    |                         |
|  |              | <b>\$ 6,475,139.76</b>  |
| <b>REIMBURSED EXPENSES</b>   |              |                         |
| Planning Board   | 5,052.00     |                         |
| <b>Other</b>   | 21,912.99    |                         |
|  |              | <b>\$ 26,964.99</b>     |
| <b>USE OF UNANTICIPATED</b>  |              |                         |
| <b>Fire Grant</b>  | 257,904.76   |                         |
| <b>ARPA</b>  | 22,806.90    |                         |
| <b>FEMA</b>  | 98,716.20    |                         |
|  |              | <b>\$ 379,427.86</b>    |
| <b><u>PAYMENTS TO STATE NH</u></b>                                   |              |                         |
| Copy Fees  | 40.00        |                         |
| Dog License Fees   | 685.50       |                         |
| Marriage License Fees  | 602.00       |                         |
| Vital Records Fees   | 240.00       |                         |
| <b>TOTAL PAID TO STATE OF NH</b>                                     |              | <b>\$ 1,567.50</b>      |
| <b>TOTAL EXPENDITURES</b>  |              | <b>\$ 11,415,325.96</b> |



**APPROPRIATION/EXPENDITURE COMPARISON**  
**For the Tax Year 2022**

| <b>PURPOSE OF<br/>APPROPRIATION<br/>(RSA 31:4)</b> | <b>Art.<br/>#</b> | <b>AMOUNT<br/>APPROP<br/>2022</b> | <b>BUDGET<br/>TRANSFERS<br/>2022</b> | <b>AMENDED<br/>APPROP<br/>2022</b> | <b>CARRY<br/>FORWARD<br/>2021</b> | <b>AMOUNT<br/>EXPENDED<br/>2022</b> | <b>REMAINING<br/>BALANCE</b> |
|--|-------------------|-----------------------------------|--------------------------------------|------------------------------------|-----------------------------------|-------------------------------------|------------------------------|
| <b><u>GENERAL GOVERNMENT</u></b>                   |                   |                                   |                                      |                                    |                                   |                                     |                              |
| Executive  |                   | 176,424.00                        |                                      | 176,424.00                         |                                   | 174,703.04                          | 1,720.96                     |
| Elect/Vital/Reg                                    |                   | 70,201.00                         |                                      | 70,201.00                          |                                   | 63,826.87                           | 6,374.13                     |
| Finance Admin                                      |                   | 75,810.00                         |                                      | 75,810.00                          |                                   | 70,557.82                           | 5,252.18                     |
| Reval of Prop                                      |                   | 40,000.00                         |                                      | 40,000.00                          |                                   | 38,074.63                           | 1,925.37                     |
| Legal  |                   | 50,000.00                         | 11,374.18                            | 61,374.18                          |                                   | 61,374.18                           | 0.00                         |
| Plan/Zone  |                   | 68,258.00                         |                                      | 68,258.00                          |                                   | 63,261.37                           | 4,996.63                     |
| Economic Committee                                 |                   | 1,100.00                          | 406.63                               | 1,506.63                           |                                   | 1,506.63                            | 0.00                         |
| Gen'l Gov't Bldg                                   |                   | 51,574.00                         |                                      | 51,574.00                          |                                   | 47,721.64                           | 3,852.36                     |
| Cemetery   |                   | 22,595.00                         |                                      | 22,595.00                          |                                   | 21,836.45                           | 758.55                       |
| Insurance  |                   | 54,481.00                         |                                      | 54,481.00                          |                                   | 49,250.30                           | 5,230.70                     |
| <b><u>PUBLIC SAFETY</u></b>                        |                   |                                   |                                      |                                    |                                   |                                     |                              |
| Police   |                   | 460,055.00                        |                                      | 460,055.00                         |                                   | 459,838.98                          | 216.02                       |
| Ambulance  |                   | 177,180.00                        |                                      | 177,180.00                         |                                   | 106,409.00                          | 70,771.00                    |
| Fire Mutual Aid                                    |                   | 32,613.00                         |                                      | 32,613.00                          |                                   | 32,613.00                           | 0.00                         |
| Fire   |                   | 63,100.00                         |                                      | 63,100.00                          |                                   | 59,773.39                           | 3,326.61                     |
| Bldg Inspection                                    |                   | 8,000.00                          |                                      | 8,000.00                           |                                   | 6,529.59                            | 1,470.41                     |
| Emerg. Managmt                                     |                   | 3,541.00                          |                                      | 3,541.00                           |                                   | 1,076.50                            | 2,464.50                     |

**APPROPRIATION/EXPENDITURE COMPARISON - continued**  
**For the Tax Year 2021**


| <b>PURPOSE OF<br/>APPROPRIATION<br/>(RSA 31:4)</b> | <b>Art.<br/>#</b> | <b>AMOUNT<br/>APPROP<br/><u>2022</u></b> | <b>BUDGET<br/>TRANSFERS<br/><u>2022</u></b> | <b>AMENDED<br/>APPROP<br/><u>2022</u></b> | <b>CARRY<br/>FORWARD<br/><u>2021</u></b> | <b>AMOUNT<br/>EXPENDED<br/><u>2022</u></b> | <b>REMAINING<br/><u>BALANCE</u></b> |
|--|-------------------|--|---|---|--|--|-------------------------------------|
| <b><u>HIGHWAYS/STREETS</u></b>                     |                   |  |   |   |  |  |                                     |
| Highways/Streets                                   |                   | 545,704.00                               |   | 545,704.00                                |  | 545,688.41                                 | 15.59                               |
| Street Lighting                                    |                   | 16,000.00                                |   | 16,000.00                                 |  | 15,418.64                                  | 581.36                              |
| <b><u>SANITATION</u></b>                           |                   |  |   |   |  |  |                                     |
| Solid Waste Disp                                   |                   | 155,928.00                               |   | 155,928.00                                |  | 148,950.15                                 | 6,977.85                            |
| <b><u>HEALTH &amp; WELFARE</u></b>                 |                   |  |   |   |  |  |                                     |
| Pest Control                                       |                   | 5,000.00                                 |   | 5,000.00                                  |  | 1,266.28                                   | 3,733.72                            |
| Health Agencies                                    |                   | 14,084.00                                |   | 14,084.00                                 |  | 12,359.02                                  | 1,724.98                            |
| Welfare  |                   | 5,000.00                                 |   | 5,000.00                                  |  | 2,168.54                                   | 2,831.46                            |
| <b><u>CULTURE &amp; RECREATION</u></b>             |                   |  |   |   |  |  |                                     |
| Parks & Recreation                                 |                   | 28,388.00                                |   | 28,388.00                                 |  | 16,608.82                                  | 11,779.18                           |
| Library  |                   | 162,931.00                               |   | 162,931.00                                |  | 162,931.00                                 | 0.00                                |
| Patriotic Purposes                                 |                   | 800.00                                   |   | 800.00                                    |  | 587.33                                     | 212.67                              |
| Parks/Precincts                                    |                   | 1,000.00                                 | 522.36                                      | 1,522.36                                  |  | 1,522.36                                   | 0.00                                |
| Conservation                                       |                   | 5,434.00                                 |   | 5,434.00                                  |  | 3,551.03                                   | 1,882.97                            |
| <b><u>DEBT SERVICE</u></b>                         |                   |  |   |   |  |  |                                     |
| Principal - Term Notes                             |                   |  |   |   |  |  |                                     |
| Interest - Term Notes                              |                   |  |   |   |  |  |                                     |
| Interest:TAN's                                     |                   | 20,000.00                                |   | 20,000.00                                 |  | 0.00                                       | 20,000.00                           |

**APPROPRIATION/EXPENDITURE COMPARISON - continued**  
**For the Tax Year 2022**

| <b>PURPOSE OF<br/>APPROPRIATION<br/>(RSA 31:4)</b> | <b>Art.<br/>#</b> | <b>AMOUNT<br/>APPROP<br/><u>2022</u></b> | <b>BUDGET<br/>TRANSFERS<br/><u>2022</u></b> | <b>AMENDED<br/>APPROP<br/><u>2022</u></b> | <b>CARRY<br/>FORWARD<br/><u>2021</u></b> | <b>Trust<br/>Transfer<br/><u>2022</u></b> | <b>REMAINING<br/><u>BALANCE</u></b> |
|--|-------------------|--|---|---|--|---|-------------------------------------|
| <b><u>CAPITAL RESERVE</u></b>                      |                   |  |   |   |  |   |                                     |
| Revaluation Exp Trust                              | #6                | 10,000.00                                |   | 10,000.00                                 |  | 10,000.00                                 | 0.00                                |
| Gen Gov Exp Trust                                  | #7                | 25,000.00                                |   | 25,000.00                                 |  | 25,000.00                                 | 0.00                                |
| Fire Vehicle Exp Trust                             | #8                | 10,000.00                                |   | 10,000.00                                 |  | 10,000.00                                 | 0.00                                |
| SCBA Expen Trust                                   | #9                | 7,500.00                                 |   | 7,500.00                                  |  | 7,500.00                                  | 0.00                                |
| Road Project Exp Trust                             | #10               | 400,000.00                               |   | 400,000.00                                |  | 400,000.00                                | 0.00                                |
| Hwy Equipment Exp                                  | #11               | 12,000.00                                |   | 12,000.00                                 |  | 12,000.00                                 | 0.00                                |
| Hwy Equi Repair                                    | #12               | 20,000.00                                |   | 20,000.00                                 |  | 20,000.00                                 | 0.00                                |
| Police Cruiser Exp                                 | #13               | 5,000.00                                 |   | 5,000.00                                  |  | 5,000.00                                  | 0.00                                |
| Police Personal Equip                              | #14               | 3,000.00                                 |   | 3,000.00                                  |  | 3,000.00                                  | 0.00                                |
| Library Bldg Exp Trust                             | #15               | 1,000.00                                 |   | 1,000.00                                  |  | 1,000.00                                  | 0.00                                |
| Locke Collection Exp                               | #16               | 5,000.00                                 |   | 5,000.00                                  |  | 5,000.00                                  | 0.00                                |
| Conservation Exp Trust                             | #17               | 3,000.00                                 |   | 3,000.00                                  |  | 3,000.00                                  | 0.00                                |
| Groundskeepiong Exp                                | #18               | 8,000.00                                 |   | 8,000.00                                  |  | 8,000.00                                  | 0.00                                |
| <b>TOTALS</b>                                      |                   | <b>\$2,824,701.00</b>                    |   | <b>\$2,837,004.17</b>                     |  | <b>\$2,667,904.97</b>                     | <b>\$158,099.20</b>                 |

**SCHEDULE OF TOWN PROPERTY  
AS OF 12/31/22**

| <b><u>DESCRIPTION</u></b>                |           | <b><u>VALUE (\$)</u></b> |
|--|-----------|--------------------------|
| Town Hall, Land & Buildings              | \$        | 1,191,500                |
| Furniture & Equipment                    |           | 236,059                  |
| Library, Land & Buildings                |           | 657,800                  |
| Furniture & Equipment                    |           | 528,611                  |
| Police/Fire Department, Land & Buildings |           | 345,900                  |
| Furniture & Equipment                    |           | 156,364                  |
| Village Fire Station, Land & Buildings   |           | 56,800                   |
| Furniture & Equipment                    |           | 24,211                   |
| Fire Pump House                          |           | 4,118                    |
| Equipment                                |           | 32,000                   |
| Highway Department, Land & Buildings     |           | 258,500                  |
| Equipment                                |           | 31,000                   |
| Parks, Commons & Playgrounds             |           | 59,400                   |
| Cemetery, Land & Building                |           | 202,700                  |
| Equipment                                |           | 10,000                   |
| Trash Transfer Station, Land & Buildings |           | 286,000                  |
| Furniture & Equipment                    |           | 35,000                   |
| Meadowood Property                       |           | 97,700                   |
| Furniture & Equipment                    |           | 40,000                   |
| Conservation Property                    |           | 141,500                  |
| <b>TOTAL</b>                             | <b>\$</b> | <b>4,395,163</b>         |



### SUMMARY INVENTORY OF VALUATION


|   |           |                    |
|---|-----------|--------------------|
| Value of Land                                 | \$        | 148,829,702        |
| Value of Buildings                            |           | 285,194,700        |
| Public Utilities                              |           | 65,850,108         |
| <b>TOTAL VALUATION BEFORE</b>                 |           |                    |
| <b>EXEMPTIONS</b>                             | <b>\$</b> | <b>499,874,510</b> |
| Certain Disabled Veterans                     | \$        | -                  |
| Improvements to Assist Persons w/Disabilities |           | 40,700             |
| <b>MODIFIED ASSESSED VALUATION</b>            | <b>\$</b> | <b>499,833,810</b> |
| Blind Exemption                               |           | 15,000             |
| Elderly Exemption                             |           | 1,559,000          |
| Totally & Permanently Disabled                |           | 300,000            |
| Solar Exemption                               |           | 97,600             |
| <b>TOTAL EXEMPTION ALLOWED</b>                | <b>\$</b> | <b>1,971,600</b>   |
| <br><b>NET VALUATION ON WHICH MUNICIPAL,</b>  |           |                    |
| <b>COUNTY &amp; LOCAL EDUCATION TAX RATE</b>  |           |                    |
| <b>IS CALCULATED</b>                          | <b>\$</b> | <b>497,862,210</b> |
| LESS PUBLIC UTILITIES                         |           | 65,850,108         |
| <b>NET VALUATION WITHOUT UTILITIES</b>        |           |                    |
| <b>ON WHICH TAX RATE FOR</b>                  |           |                    |
| <b>STATE EDUCATION TAX IS COMPUTED</b>        | <b>\$</b> | <b>432,012,102</b> |
| <b>UTILITY SUMMARY</b>                        |           |                    |
| New England Power Company                     | \$        | 1,971,900          |
| Public Service Company of N.H.                | \$        | 63,878,208         |
| <b>TOTAL</b>                                  | <b>\$</b> | <b>65,850,108</b>  |

### VILLAGE WATER DISTRICT SUMMARY INVENTORY OF VALUATION

|  |           |                   |
|--|-----------|-------------------|
| Value of Land                                | \$        | 6,630,241         |
| Value of Buildings                           |           | 20,790,500        |
| <b>TOTAL VALUATION BEFORE</b>                |           |                   |
| <b>EXEMPTIONS</b>                            | <b>\$</b> | <b>27,420,741</b> |
| Blind Exemption                              |           | 15,000            |
| Solar Exemption                              |           | 10,200            |
| <b>TOTAL EXEMPTION ALLOWED</b>               | <b>\$</b> | <b>25,200</b>     |
| <b>NET VALUATION ON WHICH MUNICIPAL,</b>     |           |                   |
| <b>COUNTY &amp; LOCAL EDUCATION TAX RATE</b> |           |                   |
| <b>IS CALCULATED</b>                         | <b>\$</b> | <b>27,395,541</b> |

## CURRENT USE REPORT

| Description   | Number of Acres  | Assessed Valuation |
|---|------------------|--------------------|
| Farm Land   | 352.30           | \$141,104          |
| Forest Land   | 10,733.69        | \$711,918          |
| Forest Land w/Stewardship                                   | 2,004.86         | \$109,039          |
| Unproductive  | 187.80           | \$4,291            |
| Wet Land  | 990.05           | \$21,990           |
| <b>Total Number of Acres</b>                                | <b>14,268.70</b> | <b>\$988,342</b>   |
| <b>Total Number of Acres with Recreation Adj.</b>           | <b>5,179.83</b>  |                    |
| <b>Total Acres Removed from Current Use this year</b>       |                  | <b>75.71</b>       |
| <b>Total Number of Owners granted Current Use</b>           |                  | <b>301</b>         |
| <b>Total Number of Parcels in Current Use</b>               |                  | <b>427</b>         |
| <b>Total Number of Acres in Farm Structures Easement</b>    |                  | <b>0.05</b>        |
| <b>Total Number of Discretionary Preservation Easements</b> |                  | <b>9</b>           |
| <b>Taxation of Farm Structures &amp; Land RSA 79-F</b>      |                  | <b>0.47</b>        |

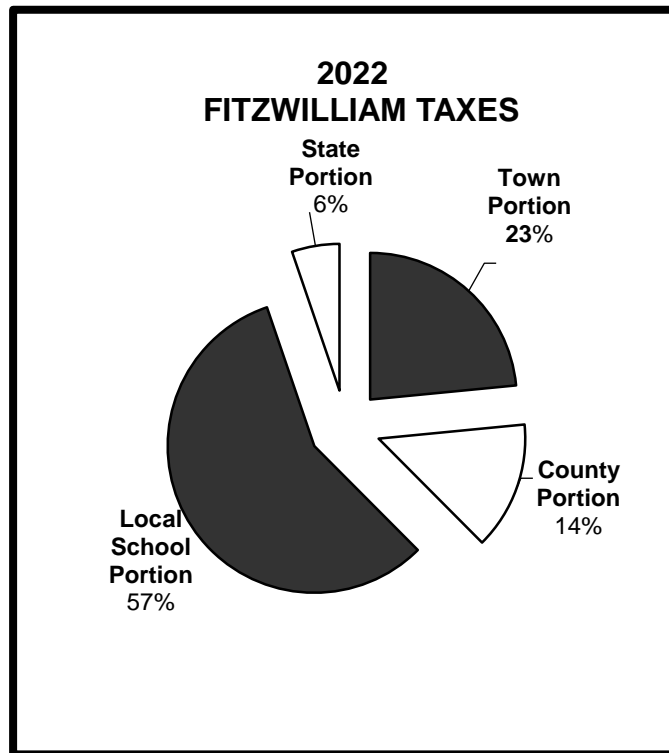


## 2022 TAX RATE COMPUTATION

| TOWN PORTION                         |                    | TAX RATES      |
|--------------------------------------|--------------------|----------------|
| Total Town Appropriations            | \$2,824,701        |                |
| Less: Revenues                       | 1,042,144          |                |
| Less: Fund Balance to Reduce Taxes   | 0                  |                |
| Add: Overlay                         | 49,265             |                |
| War Service Credits                  | 86,575             |                |
| <b>Net Town Appropriations</b>       | <b>\$1,918,397</b> | <b>\$3.85</b>  |
| <b>SCHOOL PORTION</b>                |                    |                |
| Net Local School Budget              | \$0                |                |
| Regional School Apportionment        | 6,069,628          |                |
| Less: Adequate Education Grant       | -1,024,758         |                |
| State Education Taxes                | -369,870           |                |
| Approved School Tax Effort           | <b>\$4,675,000</b> |                |
| <b>Local Education Tax Rate</b>      |                    | <b>\$9.39</b>  |
| <b>State Education Taxes</b>         |                    |                |
| Equalized Valuation (no utilities) X |                    |                |
| 432,012,102                          | \$369,870          |                |
| Divide by Local Assessed Valuation   |                    |                |
| 497,862,210                          |                    |                |
| <b>State Education Tax Rate</b>      |                    | <b>\$0.86</b>  |
| <b>COUNTY PORTION</b>                |                    |                |
| Amount Due to County                 | \$1,150,021        |                |
| Less: Shared Revenues                | \$0                |                |
| <b>Net County Portion</b>            | <b>\$1,150,021</b> | <b>\$2.31</b>  |
| <b>COMBINED TAX RATE</b>             |                    | <b>\$16.41</b> |
| Total Property Taxes Assessed        | \$8,113,288        |                |
| Less: War Service Credits            | -86,575            |                |
| Add: Village District Commitment     | \$0                |                |
| <b>TOTAL PROPERTY TAX</b>            |                    |                |
| <b>COMMITMENT</b>                    | <b>\$8,026,713</b> |                |

### 2022 FITZWILLIAM TAXES

|                         |                |             |
|-------------------------|----------------|-------------|
| Town                    | \$3.85         | 23%         |
| County                  | \$2.31         | 14%         |
| Local School            | \$9.39         | 57%         |
| State School            | \$0.86         | 6%          |
| <b>TOTAL TAX RATE</b>   | <b>\$16.41</b> | <b>100%</b> |
| <b>ASSESSMENT RATIO</b> |                |             |
| <b>TOTAL SCHOOL</b>     | <b>\$10.25</b> | <b>63%</b>  |

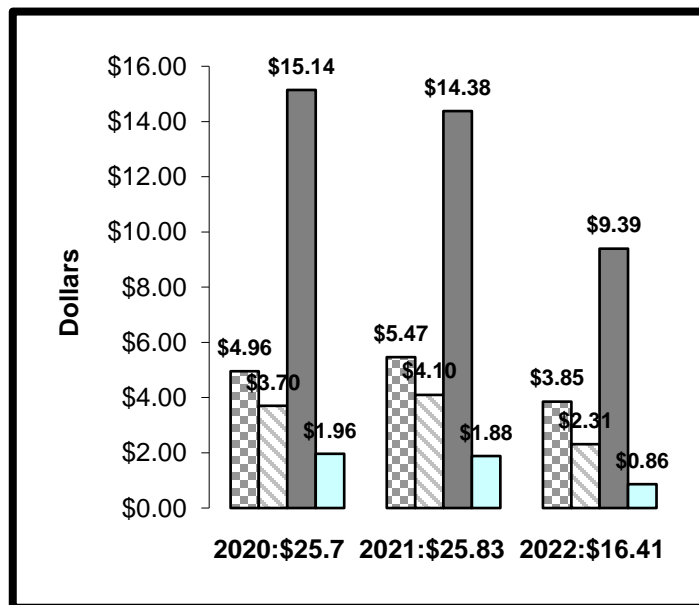




# **TAX RATE COMPARISON**

**2020 - 2021 - 2022**

|              | <u>2020</u>    | <u>2021</u>    | <u>2022</u>    |
|--------------|----------------|----------------|----------------|
| TOWN         | \$4.96         | \$5.47         | \$3.85         |
| COUNTY       | \$3.70         | \$4.10         | \$2.31         |
| LOCAL SCHOOL | \$15.14        | \$14.38        | \$9.39         |
| STATE SCHOOL | \$1.96         | \$1.88         | \$0.86         |
| <b>TOTAL</b> | <b>\$25.76</b> | <b>\$25.83</b> | <b>\$16.41</b> |



**TOWN CLERK'S REPORT BY ACCOUNT**  
**1/1/2022 to 12/31/2022**

| <u>Description</u>           | <u>Amount</u>       |
|------------------------------|---------------------|
| Certified Copies - Local     | \$88.40             |
| Certified Copies - State     | \$1,016.60          |
| Dog Licenses/Fees            | \$3,784.00          |
| Marriages Licenses - State   | \$644.00            |
| Marriages Licenses - Local   | \$56.00             |
| Motor Vehicle Permit Fees    | \$567,989.25        |
| Motor Vehicle Titles         | \$1,372.00          |
| Municipal Agent Fees/TC Fees | \$1,358.00          |
| Pole Licenses                | 10.00               |
| UCC Filings                  | 725.00              |
| Boat Registrations           | \$1,353.54          |
| <b>TOTAL</b>                 | <b>\$578,396.79</b> |



**TAX COLLECTOR'S REPORT  
FITZWILLIAM NH  
For the Year ending December 2022**

| <u>Debits</u>                    | Levies of          | Prior Levies     |
|----------------------------------|--------------------|------------------|
| <u>UNCOLLECTED TAXES</u>         | <u>2022</u>        | <u>2021</u>      |
| <b>BEG. OF YEAR:</b>             |                    |                  |
| Property Taxes                   | xxxxxxxxxxx        | 821,117          |
| Land Use Change Tax              | xxxxxxxxxxx        | 15,000           |
| Yield Tax                        | xxxxxxxxxxx        |                  |
| Property Tax Credit Balance**    | (26,581)           |                  |
| <b>TAXES COMMITTED THIS YEAR</b> |                    |                  |
| Property Taxes                   | 8,035,303          |                  |
| Land Use Change Tax              | 36,000             |                  |
| Yield Tax                        | 2,762              |                  |
| Excavation Tax                   | 30                 |                  |
| <b>OVERPAYMENT</b>               |                    |                  |
| Credits Refunded                 | 4,129              |                  |
| Interest-Late Tax                | 2,230              | 12,481           |
| Costs Before Liens               |                    |                  |
| <b>TOTAL DEBITS</b>              | <b>\$8,053,872</b> | <b>\$848,598</b> |
| <u>Credits</u>                   |                    |                  |
| <b>REMITTED TO TREASURER</b>     |                    |                  |
| <b>DURING FISCAL YEAR</b>        |                    |                  |
| Property Taxes                   | 6,599,499          | 694,017          |
| Land Use Change Tax              | 33,292             | 15,000           |
| Excavation Tax                   | 29                 |                  |
| Yield Tax                        | 2,762              |                  |
| Interest on Delinquent Tax       | 2,230              | 10,604           |
| Penalties                        | 60                 | 1,876            |
| Conversion To Lien               |                    | 117,924          |
| Excavation Activity Tax          | 29                 | 0                |
| Prior Year Overpayments          |                    |                  |
| <b>ABATEMENTS MADE</b>           |                    |                  |
| Property Taxes                   | 2,038              | 3,927            |
| Land Use Change Tax              | 2,610              |                  |
| Current Levy Deeded              |                    |                  |
| <b>UNCOLL TAXES END OF YR</b>    |                    |                  |
| Property Taxes                   | 1,424,739          | 5,250            |
| Land Use Change Tax              | 98                 |                  |
| Property Tax Credit Balance*     | (13,425)           |                  |
| Yield Taxes                      |                    |                  |
| <b>TOTAL CREDITS</b>             | <b>\$8,053,872</b> | <b>\$848,598</b> |

# **TAX COLLECTOR'S REPORT - continued**

|  | <u>2022</u>      | <u>2021</u>      | <u>Prior Levies</u><br><u>2020+</u> |
|--|------------------|------------------|-------------------------------------|
| <b><u>DEBITS</u></b>                         |                  |                  |                                     |
| <b><u>Unredeemed Liens Balance</u></b>       |                  |                  |                                     |
| Beginning of Year                            |                  | 96,424           | 194,212                             |
| <b><u>Liens Executed During Year</u></b>     | 124,795          | 0                | 0                                   |
| <b><u>Interest &amp; Costs Collected</u></b> | 1,584            | 8,133            | 42,500                              |
| <b><u>After Lien Execution</u></b>           |                  |                  |                                     |
| Overpayment - Property                       |                  |                  |                                     |
| <b>TOTAL DEBITS</b>                          | <b>\$126,379</b> | <b>\$104,557</b> | <b>\$236,712</b>                    |
| <b><u>CREDITS</u></b>                        |                  |                  |                                     |
| <b><u>Remittance to Treasurer</u></b>        |                  |                  |                                     |
| Redemptions                                  | 25,289           | 32,999           | 84,653                              |
| <b><u>Interest/Costs: After Lien</u></b>     | 1,584            | 8,133            | 42,500                              |
| <b><u>Execution</u></b>                      |                  |                  |                                     |
| <b><u>Abatements of Unredeemed</u></b>       |                  |                  |                                     |
| <b><u>Liens</u></b>                          |                  |                  | 2,422                               |
| <b><u>Penalties</u></b>                      |                  |                  |                                     |
| <b><u>Liens Deeded to Town</u></b>           |                  |                  |                                     |
| <b><u>Unredeemed Liens:</u></b>              |                  |                  |                                     |
| Balance End of Year                          | 99,506           | 63,425           | 107,137                             |
| <b>TOTAL CREDITS</b>                         | <b>\$126,379</b> | <b>\$104,557</b> | <b>\$236,712</b>                    |

Respectfully Submitted,

Marion A Wheeler, Tax Collector

In previous years a list of property owners with unpaid taxes has been printed in the town report . Upon the advice of the NH Municipal Association, these names are no longer being published. More accurate and up to date information is available at [NHTAXKIOSK.COM](http://NHTAXKIOSK.COM)

## TREASURER'S YEAR-END REPORT

|                         |                        |
|-------------------------|------------------------|
| Nov Balance             | \$ 2,765,204.45        |
| Dec Receivables         | \$ 4,181,891.29        |
| Dec Interest            | \$ 3,683.88            |
| Dec Payables            | \$ (3,017,029.95)      |
| Recreation Receivables  | \$ -                   |
| Recreation Payables     | \$ 2,646.40            |
| Recreation Interest     | \$ 14.09               |
| Detail Receivables      | \$ -                   |
| Detail Payables         | \$ 41,374.49           |
| Detail Interest         | \$ 77.12               |
| Ambulance Receivables   | \$ 2,575.38            |
| Ambulance Payables      | \$ (31,688.54)         |
| Ambulance Interest      | \$ 89.52               |
| Credit Card Receivables | \$ 205,578.62          |
| Credit Card Interest    | \$ 189.46              |
| Credit Card Payables    | \$ (20.00)             |
| Bounced Checks          | \$ (113.00)            |
| Conservation            | \$ -                   |
| Conservation Interest   | \$ 1.51                |
| <b>Cash on hand</b>     | <b>\$ 4,154,474.72</b> |



**2022 FITZWILLIAM TOWN LIBRARY  
RECEIPTS AND DISBURSEMENTS**

|   |            |
|---|------------|
| INCOME                                    |            |
| Conscience                                | 122.24     |
| Credits                                   | 21.80      |
| Faxing                                    | 14.50      |
| Friends                                   | 1,950.00   |
| Gifts                                     | 2,754.85   |
| Grants                                    | 200.00     |
| Interest                                  | 77.28      |
| Out of town                               | 90.00      |
| Reimbursement                             | 153.24     |
| Replacement                               | 62.48      |
| Sale Of Books                             | 134.86     |
| Town Funds - As Approved                  | 162,211.20 |
| Trust Funds - Library Trusts              | 4,000      |
| Trust Funds - Trustees of the Trusts      | 6,175.08   |
| Video Fees                                | 249.00     |
| TOTAL INCOME                              | 178,216.53 |
| EXPENSES                                  |            |
| 110 Full Time                             | 47,971.00  |
| 120 Part Time                             | 35,431.51  |
| 210 Group Insurance - Health              | 17,942.77  |
| 220 Social Security                       | 5,009.55   |
| 225 Medicare                              | 1,171.59   |
| 230 Retirement Contribution               | 6,796.40   |
| 290 Other Benefits - Federal Unemployment | 25.20      |
| 340 Bank Services                         | 12.30      |
| 341 Telephone                             | 355.99     |
| 342 Internet                              | 159.88     |
| 353 Advertising                           | 632.50     |
| 360 Custodial Services                    | 1,150.00   |
| 390 Other Services (Programs)             | 924.86     |
| 395 Alarm Monitoring                      | 653.00     |

**2022 FITZWILLIAM TOWN LIBRARY RECEIPTS AND  
DISBURSEMENTS - continued**

|   |              |
|---|--------------|
| 410 Electricity                           | 5,772.37     |
| 411 Heat and Oil                          | 9,894.32     |
| 412 Water                                 | 824.40       |
| 430 Repairs - Maintenance                 | 7,937.35     |
| 431 Extermination Service                 | 285.00       |
| 490 Other Services                        | 2,990.00     |
| 560 Dues - Subscriptions                  | 1,897.89     |
| 562 Software Purchases - Upgrades         | 1,799.95     |
| 610 General Supplies                      | 846.75       |
| 620 Office Supplies incl copier supplies  | 414.35       |
| 625 Postage                               | 81.20        |
| 628 Office Equipment (PC)                 | 286.89       |
| 629 Equipment Purchase (Public PC)        | 716.05       |
| 630 Equipment Maintenance - Repair        | 2,817.10     |
| 640 Custodial-Housekeeping                | 273.29       |
| 650 Groundskeeping                        | 15.99        |
| 670 Books-Periodicals                     | 15,072.08    |
| 810 Other Charges & Expenses              | 1,428.45     |
| 820 Meetings-Conferences-Prof Development | 80.00        |
| Voided Checks                             | 0.00         |
| TOTAL EXPENSES                            | 171,669.98   |
| <br>OVERALL TOTAL                         | <br>6,546.55 |

**FITZWILLIAM TOWN LIBRARY ASSETS (at 12/31/2022)**

|                           |           |
|---------------------------|-----------|
| TD Bank Operating Account | 3,609.70  |
| TD Bank Savings Accounts  | 7,487.42  |
| NBT Wealth Management     | 89,500.00 |

| TRUSTEES OF THE TRUST FUNDS - 2022 REPORT |                |           |
|---|----------------|-----------|
|   | BALANCES       | % CHANGES |
| <b>COMMON FUND</b>                        |                |           |
| Cost Basis - Beginning Year               | \$911,438.77   |           |
| Cost Basis - Ending Year                  | \$952,174.16   | 4.47%     |
| Market Value - Beginning Year             | \$1,363,437.34 |           |
| Market Value - Ending Year                | \$1,134,666.25 | -16.78%   |
| <b>RETAINED INCOME FUND</b>               |                |           |
| Cost Basis - Beginning Year               | \$207,789.69   |           |
| Cost Basis - Ending Year                  | \$212,843.38   | 2.43%     |
| Market Value - Beginning Year             | \$308,345.53   |           |
| Market Value - Ending Year                | \$252,928.65   | -17.97%   |
| <b>CAPITAL RESERVES FUND</b>              |                |           |
| Cost Basis - Beginning Year               | \$597,468.65   |           |
| Cost Basis - Ending Year                  | \$555,574.96   | -7.01%    |
| Market Value - Beginning Year             | \$597,978.40   |           |
| Market Value - Ending Year                | \$555,574.96   | -7.09%    |
| <b>CONSOLIDATED FUNDS</b>                 |                |           |
| Cost Basis - Beginning Year               | \$1,716,697.11 |           |
| Cost Basis - Ending Year                  | \$1,720,592.50 | 0.23%     |
| Market Value - Beginning Year             | \$2,269,761.27 |           |
| Market Value - Ending Year                | \$1,943,169.86 | -14.39%   |



| TRUSTEES OF THE TRUST FUNDS - 2022 REPORT |                                  | PRINCIPAL                    |                              |   |                     |
|---|----------------------------------|------------------------------|------------------------------|---|---------------------|
| NAME OF TRUST FUND                        | PURPOSE OF TRUST FUND            | BALANCE<br>BEGINNING<br>YEAR | NEW FUNDS<br>CREATED<br>YEAR | CASH GAINS<br>OR<br>(LOSSES)<br>FOR YEAR<br>Jan - Dec | BALANCE<br>END YEAR |
| <b>COMMON TRUST FUND</b>                  |                                  |                              |                              |   |                     |
| VILLAGE CEMETERY                          | CEMETERY                         | 167,586.46                   | 0.00                         | 6,931.74  | 174,518.20          |
| PINE GROVE CEMETERY                       | CEMETERY                         | 133,406.61                   | 2,500.00                     | 5,516.18  | 141,422.79          |
| JULIA B. ROBBINS 12/11/1940               | CEMETERY                         | 5,974.66                     | 0.00                         | 247.12  | 6,221.78            |
| WALTER G. PERRY 7/16/1961                 | CEMETERY                         | 11,944.85                    | 0.00                         | 494.07  | 12,438.91           |
| ADA R. ESDAILE 4/27/1937                  | LIBRARY                          | 67,108.96                    | 0.00                         | 2,775.77  | 69,884.74           |
| MARGUERITE DAVIS 6/6/1969                 | LIBRARY                          | 46,436.24                    | 0.00                         | 1,920.70  | 48,356.95           |
| ALICE E. CLEVELAND 1/2/1982               | LIBRARY                          | 39,547.15                    | 0.00                         | 1,635.76  | 41,182.91           |
| LIBRARY (VARIOUS)                         | LIBRARY                          | 29,853.61                    | 0.00                         | 1,234.81  | 31,088.42           |
| CHARLES HASKELL 8/11/1968                 | PRECINCT, LIBRARY, TOWN & GARDEN | 69,638.27                    | 0.00                         | 2,880.39  | 72,518.66           |
| CHARLES L. HASKELL                        | VISITING NURSE                   | 3,873.15                     | 0.00                         | 160.20  | 4,033.35            |
| AMRO STREETER 8/5/1930                    | SCHOLARSHIP                      | 12,812.97                    | 0.00                         | 529.97  | 13,342.94           |
| K.D. & J.W. ROBERTS SCHOLARSHIP FD.       | SCHOLARSHIP                      | 275,094.87                   | 0.00                         | 11,378.52   | 286,473.39          |
| MARJORIE MCMANUS 6/1/1989                 | HUMAN SERVICES                   | 19,956.42                    | 0.00                         | 825.44  | 20,781.86           |
| LOUIS J. PETKIEWICZ SCHOLARSHIP           | SCHOLARSHIP                      | 10,680.81                    | 0.00                         | 441.78  | 11,122.59           |
| THOMAS B. LACY SCHOLARSHIP FUND           | SCHOLARSHIP                      | 12,893.09                    | 0.00                         | 533.29  | 13,426.37           |
| <b>TOTAL COMMON TRUST FUNDS</b>           |                                  | <b>906,808.12</b>            | <b>2,500.00</b>              | <b>37,505.75</b>                                      | <b>946,813.87</b>   |

| TRUSTEES OF THE TRUST FUNDS - 2022 REPORT |                                  | INCOME                       |   |                             |                     | GRAND<br>TOTAL OF<br>PRINCIPAL<br>& INCOME |
|---|----------------------------------|------------------------------|---|-----------------------------|---------------------|--|
| NAME OF TRUST FUND                        | PURPOSE OF TRUST FUND            | BALANCE<br>BEGINNING<br>YEAR | CASH GAINS<br>OR<br>(LOSSES)<br>FOR YEAR<br>Jan - Dec | TRANSFERS<br>TO<br>RETAINED | BALANCE<br>END YEAR |  |
| <b>COMMON TRUST FUND</b>                  |                                  |                              |   |                             |                     |  |
| VILLAGE CEMETERY                          | CEMETERY                         | 855.79                       | 3,560.94  | (3,427.39)                  | 989.34              | 175,507.54                                 |
| PINE GROVE CEMETERY                       | CEMETERY                         | 681.25                       | 2,841.67  | (2,728.36)                  | 794.56              | 142,217.35                                 |
| JULIA B. ROBBINS 12/11/1940               | CEMETERY                         | 30.51                        | 126.95  | (122.19)                    | 35.27               | 6,257.05                                   |
| WALTER G. PERRY 7/16/1961                 | CEMETERY                         | 61.00                        | 253.81  | (244.29)                    | 70.52               | 12,509.43                                  |
| ADA R. ESDAILE 4/27/1937                  | LIBRARY                          | 342.69                       | 1,425.96  | (1,372.48)                  | 396.17              | 70,280.91                                  |
| MARGUERITE DAVIS 6/6/1969                 | LIBRARY                          | 237.13                       | 986.69  | (949.69)                    | 274.13              | 48,631.08                                  |
| ALICE E. CLEVELAND 1/2/1982               | LIBRARY                          | 201.95                       | 840.31  | (808.80)                    | 233.46              | 41,416.37                                  |
| LIBRARY (VARIOUS)                         | LIBRARY                          | 152.45                       | 634.34  | (610.55)                    | 176.24              | 31,264.66                                  |
| CHARLES HASKELL 8/11/1968                 | PRECINCT, LIBRARY, TOWN & GARDEN | 355.61                       | 1,479.70  | (1,424.20)                  | 411.11              | 72,929.76                                  |
| CHARLES L. HASKELL                        | VISITING NURSE                   | 19.78                        | 82.30   | (79.21)                     | 22.86               | 4,056.22                                   |
| AMRO STREETER 8/5/1930                    | SCHOLARSHIP                      | 65.43                        | 272.25  | (262.04)                    | 75.64               | 13,418.58                                  |
| K.D. & J.W. ROBERTS SCHOLARSHIP FD.       | SCHOLARSHIP                      | 1,404.78                     | 5,845.32  | (5,626.09)                  | 1,624.01            | 288,097.40                                 |
| MARJORIE MCMANUS 6/1/1989                 | HUMAN SERVICES                   | 101.91                       | 424.04  | (408.14)                    | 117.81              | 20,899.67                                  |
| LOUIS J. PETKIEWICZ SCHOLARSHIP           | SCHOLARSHIP                      | 54.54                        | 226.95  | (218.44)                    | 63.05               | 11,185.64                                  |
| THOMAS B. LACY SCHOLARSHIP FUND           | SCHOLARSHIP                      | 65.84                        | 273.96  | (263.68)                    | 76.11               | 13,502.49                                  |
| <b>TOTAL COMMON TRUST FUNDS</b>           |                                  | <b>4,630.65</b>              | <b>19,275.19</b>                                      | <b>(18,545.55)</b>          | <b>5,360.29</b>     | <b>952,174.16</b>                          |

| TRUSTEES OF THE TRUST FUNDS - 2022 REPORT |                                  | INCOME                       |                                    |   |                             |                        |
|---|----------------------------------|------------------------------|------------------------------------|---|-----------------------------|------------------------|
| NAME OF TRUST FUND                        | PURPOSE OF TRUST FUND            | BALANCE<br>BEGINNING<br>YEAR | EXPENDED<br>THIS YEAR<br>Jan - Dec | CASH GAINS<br>OR<br>(LOSSES)<br>FOR YEAR<br>Jan - Dec | TRANSFERS<br>FROM<br>COMMON | BALANCE<br>END<br>YEAR |
| <b>RETAINED INCOME</b>                    |                                  |                              |                                    |   |                             |                        |
| VILLAGE CEMETERY                          | CEMETERY                         | 63,947.19                    | -8,900.00                          | 3,843.52  | 3,427.39                    | 62,318.10              |
| PINE GROVE CEMETERY                       | CEMETERY                         | 13,979.45                    | -3,100.00                          | 910.06  | 2,728.36                    | 14,517.87              |
| JULIA B. ROBBINS 12/11/1940               | CEMETERY                         | 12,016.39                    | -1,300.00                          | 703.83  | 122.19                      | 11,542.41              |
| WALTER G. PERRY 7/16/1961                 | CEMETERY                         | 9,608.66                     | -1,200.00                          | 567.97  | 244.29                      | 9,220.93               |
| ADA R. ESDAILE 4/27/1937                  | LIBRARY                          | 760.06                       | -1,423.06                          | 43.24   | 1,372.48                    | 752.72                 |
| MARGUERITE DAVIS 6/6/1969                 | LIBRARY                          | 10,151.60                    | -3,133.00                          | 624.47  | 949.69                      | 8,592.76               |
| ALICE E. CLEVELAND 1/2/1982               | LIBRARY                          | 447.90                       | -838.61                            | 25.48   | 808.80                      | 443.57                 |
| LIBRARY (VARIOUS)                         | LIBRARY                          | 338.10                       | -633.03                            | 19.24   | 610.55                      | 334.85                 |
| CHARLES HASKELL 8/11/1968                 | PRECINCT, LIBRARY, TOWN & GARDEN | 34,742.23                    | -422.38                            | 2,054.64  | 1,424.20                    | 37,798.69              |
| CHARLES L. HASKELL                        | VISITING NURSE                   | 7,237.01                     | 0.00                               | 424.09  | 79.21                       | 7,740.31               |
| AMRO STREETER 8/5/1930                    | SCHOLARSHIP                      | 2,523.66                     | 0.00                               | 156.16  | 262.04                      | 2,941.86               |
| K.D. & J.W. ROBERTS SCHOLARSHIP FD.       | SCHOLARSHIP                      | 13,567.71                    | -5,000.00                          | 814.66  | 5,626.09                    | 15,008.46              |
| MARJORIE MCMANUS 6/1/1989                 | HUMAN SERVICES                   | 35,841.69                    | 0.00                               | 2,100.87  | 408.14                      | 38,350.70              |
| LOUIS J. PETKIEWICZ SCHOLARSHIP           | SCHOLARSHIP                      | 585.31                       | 0.00                               | 41.78   | 218.44                      | 845.53                 |
| THOMAS B. LACY SCHOLARSHIP FUND           | SCHOLARSHIP                      | 2,042.73                     | 0.00                               | 128.22  | 263.68                      | 2,434.63               |
| <b>TOTAL RETAINED INCOME FUND</b>         |                                  | <b>207,789.69</b>            | <b>-25,950.08</b>                  | <b>12,458.22</b>                                      | <b>18,545.55</b>            | <b>212,843.38</b>      |

| TRUSTEES OF THE TRUST FUNDS - 2022 REPORT                        |                              | PRINCIPAL                    |                                       |                           |                     |
|--|------------------------------|------------------------------|---------------------------------------|---------------------------|---------------------|
| NAME OF TRUST FUND   | BALANCE<br>BEGINNING<br>YEAR | NEW FUNDS<br>CREATED<br>YEAR | CASH GAINS<br>OR (LOSSES)<br>FOR YEAR | WITHDRAWAL<br>S THIS YEAR | BALANCE<br>END YEAR |
| <b>CAPITAL RESERVE FUNDS</b>                                     |                              |                              |                                       |                           |                     |
| FIRE DEPARTMENT VEHICLE & EQUIPMENT TRUST                        | 110,558.06                   | 10,000.00                    | 31.12                                 | (2,500.00)                | 118,089.18          |
| HIGHWAY VEHICLE & EQUIPMENT EXPENDABLE TRUST                     | 28,663.28                    | 12,000.00                    | 8.12                                  | 0.00                      | 40,671.40           |
| POLICE DEPARTMENT VEHICLE TRUST                                  | 47,202.98                    | 5,000.00                     | 13.00                                 | (47,139.67)               | 5,076.31            |
| PINE GROVE EXPENDABLE TRUST                                      | 1,432.80                     | 1,000.00                     | 0.77                                  | 0.00                      | 2,433.57            |
| REASSESSMENT EXPENDABLE TRUST                                    | 40,803.99                    | 10,000.00                    | 11.31                                 | (47,880.00)               | 2,935.30            |
| TRANSFER STATION TRUST   | 15,899.29                    | 0.00                         | 4.43                                  | (1,958.00)                | 13,945.73           |
| AMBULANCE TRUST  | 1,243.87                     | 0.00                         | 0.36                                  | 0.00                      | 1,244.23            |
| GROUNDS KEEPING EQUIPMENT & REPAIR EXPENDABLE TRUST              | 500.00                       | 8,000.00                     | 0.14                                  | (7,226.05)                | 1,274.09            |
| WATER & SEWER TRUST  | 0.00                         | 5,000.00                     | 0.00                                  | 0.00                      | 5,000.00            |
| CEMETERY FACILITY CONSTRUCTION & RECONSTRUCTION EXPENDABLE TRUST | 8,000.00                     | 0.00                         | 2.20                                  | 0.00                      | 8,002.20            |
| VILLAGE COMMON IMPROVEMENT TRUST                                 | 1,000.00                     | 0.00                         | 0.28                                  | 0.00                      | 1,000.28            |
| POLICE DEPT PERSONAL EQUIP & REPAIR EXPENDABLE TRUST             | 0.00                         | 3,000.00                     | 0.00                                  | 0.00                      | 3,000.00            |
| VILLAGE & PINE GROVE IMPROVEMENTS TRUST                          | 365.69                       | 0.00                         | 0.10                                  | 0.00                      | 365.79              |
| TOWN HALL PAINTING EXPENDABLE TRUST                              | 356.62                       | 0.00                         | 0.10                                  | 0.00                      | 356.72              |
| FIRE DEPARTMENT EXPENDABLE TRUST                                 | 26,965.96                    | 7,500.00                     | 7.50                                  | (15,553.24)               | 18,920.22           |
| FITZWILLIAM VILLAGE WATER DISTRICT TRUST                         | 19,808.10                    | 5,000.00                     | 5.53                                  | 0.00                      | 24,813.63           |
| CONSERVATION LAND EXPENDABLE TRUST                               | 49,642.58                    | 3,000.00                     | 13.78                                 | (52,000.00)               | 656.37              |
| TOWN BUILDINGS MAINTENANCE AND REPAIR EXPENDABLE TRUST           | 95,071.02                    | 25,000.00                    | 27.47                                 | (18,421.28)               | 101,677.21          |
| MASTER PLAN EXPENDABLE TRUST                                     | 28,701.65                    | 0.00                         | 8.20                                  | (5,580.66)                | 23,129.19           |
| LIBRARY BUILDING MAINTENANCE AND REPAIR EXPENDABLE TRUST         | 451.15                       | 1,000.00                     | 0.13                                  | (1,400.00)                | 51.28               |
| POLICE STATION MUNICIPAL OFFICES EXPENDABLE TRUST                | 0.00                         | 0.00                         | 0.06                                  | 0.00                      | 0.06                |
| HIGHWAY DEPARTMENT COLD STORAGE EXPENDABLE TRUST                 | 444.10                       | 0.00                         | 0.13                                  | 0.00                      | 444.23              |
| RECREATION FACILITIES EXPENDABLE TRUST                           | 9,284.32                     | 1,334.57                     | 2.64                                  | 0.00                      | 10,621.53           |
| ROAD PROJECTS EXPENDABLE TRUST                                   | 29,766.21                    | 400,000.00                   | 8.25                                  | (339,511.71)              | 90,262.76           |
| HIGHWAY VEHICLES & EQUIPMENT REPAIR EXPENDABLE TRUST             | 1,167.45                     | 20,000.00                    | 0.34                                  | (16,173.84)               | 4,993.96            |
| CEMETERY VEHICLE EXPENDABLE TRUST                                | 4,090.62                     | 0.00                         | 1.16                                  | 0.00                      | 4,091.79            |
| FIRE VEHICLE AND EQUIP REPAIRS EXPENDABLE TRUST                  | 20,991.27                    | 0.00                         | 5.80                                  | (6,394.47)                | 14,602.60           |
| CULVERT AND BRIDGE CAPITAL RESERVE TRUST                         | 39,842.10                    | 0.00                         | 11.13                                 | 0.00                      | 39,853.23           |
| <b>TOTAL CAPITAL RESERVE FUNDS</b>                               | <b>582,253.13</b>            | <b>516,834.57</b>            | <b>164.06</b>                         | <b>(561,738.92)</b>       | <b>537,512.84</b>   |

| TRUSTEES OF THE TRUST FUNDS - 2022 REPORT                        |                              | INCOME                                |                     |  |
|--|------------------------------|---------------------------------------|---------------------|--|
| NAME OF TRUST FUND   | BALANCE<br>BEGINNING<br>YEAR | CASH GAINS<br>OR (LOSSES)<br>FOR YEAR | BALANCE<br>END YEAR | GRAND<br>TOTAL OF<br>PRINCIPAL &<br>INCOME |
| <b>CAPITAL RESERVE FUNDS</b>                                     |                              |                                       |                     |  |
| FIRE DEPARTMENT VEHICLE & EQUIPMENT TRUST                        | 2,770.20                     | 539.76                                | 3,309.95            | 121,399.13                                 |
| HIGHWAY VEHICLE & EQUIPMENT EXPENDABLE TRUST                     | 907.65                       | 140.84                                | 1,048.48            | 41,719.89                                  |
| POLICE DEPARTMENT VEHICLE TRUST                                  | 131.03                       | 225.44                                | 356.47              | 5,432.78                                   |
| PINE GROVE EXPENDABLE TRUST                                      | 1,377.32                     | 14.38                                 | 1,391.71            | 3,825.27                                   |
| REASSESSMENT EXPENDABLE TRUST                                    | 380.08                       | 196.15                                | 576.23              | 3,511.53                                   |
| TRANSFER STATION TRUST   | 248.09                       | 76.91                                 | 325.00              | 14,270.72                                  |
| AMBULANCE TRUST  | 51.54                        | 6.17                                  | 57.71               | 1,301.94                                   |
| GROUND KEEPING EQUIPMENT & REPAIR EXPENDABLE TRUST               | 0.00                         | 2.38                                  | 2.38                | 1,276.47                                   |
| WATER & SEWER TRUST  | 0.00                         | 0.00                                  | 0.00                | 5,000.00                                   |
| CEMETERY FACILITY CONSTRUCTION & RECONSTRUCTION EXPENDABLE TRUST | 0.00                         | 38.10                                 | 38.10               | 8,040.30                                   |
| VILLAGE COMMON IMPROVEMENT TRUST                                 | 35.22                        | 4.93                                  | 40.15               | 1,040.44                                   |
| POLICE DEPT PERSONAL EQUIP & REPAIR EXPENDABLE TRUST             | 0.00                         | 0.00                                  | 0.00                | 3,000.00                                   |
| VILLAGE & PINE GROVE IMPROVEMENTS TRUST                          | 12.25                        | 1.80                                  | 14.05               | 379.84                                     |
| TOWN HALL PAINTING EXPENDABLE TRUST                              | 6.36                         | 1.73                                  | 8.09                | 364.81                                     |
| FIRE DEPARTMENT EXPENDABLE TRUST                                 | 354.56                       | 130.12                                | 484.68              | 19,404.90                                  |
| FITZWILLIAM VILLAGE WATER DISTRICT TRUST                         | 313.58                       | 95.83                                 | 409.42              | 25,223.05                                  |
| CONSERVATION LAND EXPENDABLE TRUST                               | 559.05                       | 239.10                                | 798.15              | 1,454.51                                   |
| TOWN BUILDINGS MAINTENANCE AND REPAIR EXPENDABLE TRUST           | 4,964.11                     | 476.44                                | 5,440.56            | 107,117.77                                 |
| MASTER PLAN EXPENDABLE TRUST                                     | 1,173.24                     | 142.29                                | 1,315.52            | 24,444.72                                  |
| LIBRARY BUILDING MAINTENANCE AND REPAIR EXPENDABLE TRUST         | 11.92                        | 2.21                                  | 14.13               | 65.40                                      |
| POLICE STATION MUNICIPAL OFFICES EXPENDABLE TRUST                | 226.37                       | 1.08                                  | 227.45              | 227.52                                     |
| HIGHWAY DEPARTMENT COLD STORAGE EXPENDABLE TRUST                 | 27.42                        | 2.25                                  | 29.66               | 473.89                                     |
| RECREATION FACILITIES EXPENDABLE TRUST                           | 322.80                       | 45.76                                 | 368.56              | 10,990.09                                  |
| ROAD PROJECTS EXPENDABLE TRUST                                   | 292.32                       | 143.16                                | 435.48              | 90,698.24                                  |
| HIGHWAY VEHICLES & EQUIPMENT REPAIR EXPENDABLE TRUST             | 85.22                        | 5.97                                  | 91.18               | 5,085.14                                   |
| CEMETERY VEHICLE EXPENDABLE TRUST                                | 146.11                       | 20.18                                 | 166.29              | 4,258.07                                   |
| FIRE VEHICLE AND EQUIP REPAIRS EXPENDABLE TRUST                  | 126.94                       | 100.58                                | 227.52              | 14,830.11                                  |
| CULVERT AND BRIDGE CAPITAL RESERVE TRUST                         | 692.14                       | 193.05                                | 885.20              | 40,738.43                                  |
| <b>TOTAL CAPITAL RESERVE FUNDS</b>                               | <b>15,215.52</b>             | <b>2,846.60</b>                       | <b>18,062.12</b>    | <b>555,574.95</b>                          |

**ANNUAL REPORT OF THE ELLIOT INSTITUTE  
OF FITZWILLIAM  
For the year ending December 31, 2022**

| <b><u>ASSETS</u></b>                                     |            | <b><u>TOTALS</u></b> |
|--|------------|----------------------|
| <b>Funds in LPL on December 31, 2022</b>                 |            |                      |
| Money Market/Cash  |            |                      |
| <b>Fund Total</b>  |            | <b>\$ 26,530.43</b>  |
| <b>Receipts 2022</b>                                     |            |                      |
| Dividends/Capital Gains                                  | 8,315.32   |                      |
| Interest   | 23.63      |                      |
| Other Distributions                                      | 24.65      |                      |
| <b>Total Receipts</b>                                    |            | <b>\$ 8,363.60</b>   |
| <b><u>DISBURSEMENTS</u></b>                              |            |                      |
| <b>Expenses:</b>   |            |                      |
| State of NH Filing Fee                                   | 75.00      |                      |
| <b>Programs:</b>   |            |                      |
| The Greens Sisters                                       | 500.00     |                      |
| The Marks Brothers                                       | 750.00     |                      |
| Gaslight Tinkers   | 800.00     |                      |
| Martin and Kelly   | 800.00     |                      |
| Mostly Innocent  | 800.00     |                      |
| The Magic of Jason Purdy                                 | 200.00     |                      |
| Walden Whitman performance<br>at Christmas Tree Lighting | 50.00      |                      |
| <b>Total Disbursements</b>                               |            | <b>\$ 3,975.00</b>   |
| <b>SECURITIES AT MARKET VALUE</b>                        |            |                      |
| <b>December 31, 2022</b>                                 |            |                      |
| AT&T   | 11,210.93  |                      |
| Chevron  | 122,720.54 |                      |
| Citigroup  | 2,543.01   |                      |
| Duke Energy  | 30,843.65  |                      |
| J P Morgan Chase   | 42,747.32  |                      |
| Kimco Realty Corp  | 26,644.44  |                      |
| Uniti Group  | 259.64     |                      |
| Warner Bros Discovery                                    | 1,327.20   |                      |
| <b>TOTAL</b>   |            | <b>\$238,296.73</b>  |
| <b>Total Securities &amp; Money Market</b>               |            | <b>\$264,827.16</b>  |

Respectfully Submitted,

Tracie Loock, Treasurer

## **2022 REPORT OF THE BOARD OF SELECTMEN**

The year 2022 was another challenging year for the town, with ever increasing inflation, which impacted expenditures and the budgets for 2023.

The town was a beneficiary however, of federal funds through ARPA (American Rescue Plan Act) and from the agency FEMA (Federal Emergency Management Agency). The monies will be used to undertake repair or upgrade activities in town properties, without having to raise taxes to do so. The selectmen have made several visits to town facilities to create a list of needed tasks. Further visits will be made as tasks are completed and the task list revised as further needs are determined. A few of the items that have been undertaken or planned for the immediate future are: purchase of a police vehicle, acquisition of a water filtration system for the public safety building, and repair of the town hall roof. The Board of Selectmen will provide continuous updates on the town website and the town newsletter.

If an effort to lessen increases in the 2023 budget, the Board of Selectmen asked the town departments and boards to make purchases at the end of 2022 if they had funds remaining, and reduce their 2023 requests accordingly. The Board of Selectmen would like to thank all the departments, and boards & commissions, that submitted budgets, and to the Capital Improvement Projects Committee and Budget Committee, for all their hard work, in creating what we feel is a lean budget, but one that will still meet the needs and expectations of the townspeople.

There were several things of note in the past year. The installation of broadband was completed throughout the town. Final internal repairs were made to the town hall steeple, and further repairs made to other parts of the building. Additional monies were received from FEMA, both as a reimbursement for flood damage that occurred in 2021, and for disaster relief. This was applied to road projects, both to offset expenditures occasioned by the flooding, and to reduce new year expenditure requests. The Board of Selectmen arranged for LED lamps to be installed at the public safety building and DPW to increase light output while at the same time reducing our energy consumption.

We have a new shared relationship with the Town of Troy to provide 24 hour ambulance service, 5 days a week. This increase over our previously provided service of 12 hour service 5 days a week, features much quicker response time for emergencies. Quicker response time equals better outcome in many cases. We thank our Chief and Assistant Chief for creatively organizing and making arrangements for this service.

Special thanks goes to Sheryl White, our secretary, for her hard work throughout the year. We value her help and input. We especially want to thank our Town Administrator, Debbie Favreau, for all the effort she puts forth throughout the year, but especially at budget time, assisting all involved in the budget process, and for creating the town report. Many do not realize the amount of dedicated time she expends throughout the year, but the selectmen do recognize it and want to make note of it. The selectmen could not do what we do without her.

Respectfully submitted,

### **BOARD OF SELECTMEN**

Brian Doerpholz, Chair

John E. F. Craig

Martin Nolan

## 2022 REPORT OF THE DEPARTMENT OF PUBLIC WORKS

The Highway Department saw several changes in 2022. Chris Rocheleau and Chris Silvia both retired after many years and contributions to the Town.

Chris Rocheleau could always be seen patching, mowing with the Town's roadside mower and helping other departments. He was also known for his practical jokes and bantering with other departments.

Chris Silvia worked with Ryan Chamberlain cutting brush, trees and other various labor-intensive tasks. Chris was a very clever and productive employee.

Rich Williams, who mowed the cemeteries and Town properties, has filled Chris Silvia's position. Dedicated to the Town, Rich fulfilled both positions at the same time during the summer. He's very hard working, and keeps us all entertained.

Keith Atkins, our newest co-worker, joined us in November, replacing Chris Rocheleau. Previously with NH DOT, Keith's experience with plowing, culvert and ditch maintenance make him a valued addition to our team.

Ryan Chamberlain was promoted and is our new foreman. Ryan has been with us 13 years. His experience and patience help him be a good teacher to the newer crew members. Ryan's mechanical and fabrication experience has saved the Town money, as we don't have to outsource many needed vehicle repairs.

Mary Kisinger joined us in the office on a part-time basis, enabling Director Glenn Smith to be in the field more often. In addition to office duties, Mary is working on securing additional grants for the Department.

Accomplished tasks in 2022 include:

- Replaced culverts on Sandy Hollow, East Lake Road, Brigham Hill South;
- Cleared ditches and cleaned culverts;
- Cut trees and brush for contracted paving for Collins Pond Road, Templeton Turnpike, Holman Road, and Webber Lane;
- Spread stone & gravel for town dirt roads;
- Repaired heavy equipment and aging trucks;
- Removed ledge and installed under drain on Collins Pond Road to help an ongoing ice problem; and
- Grader-shimmed Abel Road, part of Cross Road, and Sandy Hollow.





## **2022 REPORT OF THE DEPARTMENT OF PUBLIC WORKS - continued**

Fitzwilliam was awarded several grants in 2022:

- \$19,945 was granted for a message board for road maintenance and closures, or for emergencies.
- Over \$98,000 was reimbursed by FEMA for road flooding and required repairs.
- A couple additional grants are pending approval from the State and Federal grantors.

We cannot summarize 2022 without a huge "Thank You!" to Lori Nolan in the Town's Land Use Office for her assistance with wetland permits.

Respectfully submitted,

Glenn Smith, DPW Director



## 2022 REPORT OF THE FITZWILLIAM POLICE DEPARTMENT

The Officers of the Fitzwilliam Police Department continued their training throughout 2022 including mandatory classes in ethics, de-escalation, and bias along with various in-service educational opportunities.

In February, after many years of service to the Town of Fitzwilliam, Prosecutor Martha Jacques, retired. We would like to thank her for her years of service and wish her the best. We were fortunate to fill this vacancy with Michael Beausoleil, of the Regional Prosecutor's office.



We are proud to announce that Brandylyn Mitchell graduated from the 282<sup>nd</sup> Academy on December 30, 2022. Pictured on the left are: Sergeant Jeffery Clark, Officer Daniel Moore, Officer Brandylyn Mitchell, Officer Gene Cuomo, and Chief Leonard DiSalvo. With many local police departments struggling with staff shortages we have been fortunate to retain our current staff of nine officers, an administrative assistant, a prosecutor and an animal control officer.

This spring, the Fitzwilliam Police Association proudly gave a scholarship to a resident furthering her education in Law Enforcement and a second donation to the PSU Sunshine Scholarship. As summer approached, FPA members visited Emerson and gifted the students with a journal/pencil set. In August, our energies were put into hosting our 7<sup>th</sup> Annual Car Show, which was another huge success! In the fall, we collaborated with the NH AG's office to host an event in recognizing scams and how to protect against them. To wrap up 2022, we once again teamed up with Monadnock Firearms and Toys-for-Tots to collect toys for Fitzwilliam families, at our Stuff-a-Cruiser event held at Monadnock Firearms.



The department and ACO fielded over 126 animal related calls this year, again mostly pertaining to lost or found dogs. To help reduce stress on your pets, and to insure a quick and safe return home, please license your dogs with the town and attach their tags to their collars.

## 2022 REPORT OF THE POLICE DEPARTMENT - continued

To help the community understand the Fitzwilliam Police Department's services, criminal case statistics, motor vehicle activity along with an overview of General Calls for Service are as follows:

### ACTIVITY

|                          |      |
|--------------------------|------|
| Calls For Service        | 2502 |
| Arrests                  | 37   |
| Investigated Cases       | 63   |
| Registered Sex Offenders | 7    |

### Criminal Investigation

|  |    |
|--|----|
| Thefts   | 5  |
| Criminal Threatening                           | 2  |
| Simple Assault                                 | 7  |
| Criminal Trespass                              | 3  |
| Reckless Conduct                               | 3  |
| Criminal Mischief                              | 6  |
| Alcohol Related Offenses                       | 17 |
| Sexual Assault                                 | 1  |
| Possession of Child Sexual Abuse Images        | 1  |
| Violation of Protective Order                  | 1  |
| Child Neglect                                  | 1  |
| MV Related Offenses                            | 34 |
| Domestic Violence                              | 7  |
| Burglaries                                     | 3  |
| Arrest on Warrant                              | 7  |
| Conduct After an Accident                      | 3  |
| Disorderly Conduct                             | 2  |
| Disobeying an Officer                          | 2  |
| Arson  | 1  |
| Involuntary Emergency Admissions               | 4  |
| Resisting Arrest                               | 1  |
| Unattended Death                               | 4  |
| Fatal Accident                                 | 1  |
| Suicide  | 1  |
| Attempted Suicide                              | 3  |
| Endangering the Welfare of a Child/Incompetent | 4  |
| Littering                                      | 5  |
| Breach of Bail                                 | 2  |
| Theft of a Motor Vehicle                       | 1  |
| Attempt to Commit Fraud/Wire Fraud             | 3  |
| False Report                                   | 1  |
| Other Offenses                                 | 6  |

### General Calls For Service

|                                    |     |
|------------------------------------|-----|
| Suspicious Incident/Vehicle/Person | 84  |
| Manner of Operation Complaints     | 49  |
| Animal Complaints                  | 126 |
| Noise Disturbance                  | 10  |
| 911 Hang-up Calls                  | 8   |
| Residential and Business Checks    | 92  |
| Citizen Requested Asst.            | 118 |
| Welfare Checks                     | 48  |
| Domestic Disputes                  | 37  |
| Neighborhood Disputes              | 31  |
| Harassment                         | 5   |
| Juvenile Complaints                | 9   |
| Assist Fire & Ambulance            | 69  |
| Assist Other Agencies              | 151 |
| Road Obstruction/Hazard            | 40  |
| Paper Service                      | 61  |
| Civil Problems                     | 26  |
| Burglary Alarm                     | 31  |
| Community Policing                 | 10  |
| Directed Patrol                    | 713 |
| Follow Up Investigation            | 70  |
| Motor Vehicle Accident             | 65  |
| Police Information                 | 49  |
| Radar Post                         | 223 |
| Other                              | 392 |

We remain committed to making Fitzwilliam a safe and enjoyable place to live, work and visit.

Respectfully submitted,  
Leonard DiSalvo, Chief of Police

## 2022 REPORT OF THE TRANSFER STATION

2022 saw the Transfer Station employees checking vehicles for dump stickers, and reminding residents that these free stickers are available at the Town Clerk's or Selectmen's Offices, and are mandatory. We can only accept household waste or construction debris from Fitzwilliam year-round or seasonal residents, as it is our taxpayers who fund the Transfer Station's waste disposal and hauling costs.

Working to make the Transfer Station more appealing and useful to both residents and staff, we have been filling low areas to create more useable space. Several shipping containers will replace the deteriorating trailers. Knotweed and bittersweet are being removed, and control of these invasives will continue to be on our agenda for the coming year.

Safety is also paramount for staff and residents. Children may be running from vehicles to the recycling windows, and our workers may be crossing the traffic lane, so please remember to slow down. We don't want anyone hurt!

We extend a big thank you to Richard, Alan, Dicky, and Ray for everything they do for us at the Transfer Station.

Respectfully submitted,

Glenn Smith  
Department of Public Works Director



## 2022 REPORT OF THE FIRE WARDS

The Fitzwilliam Fire and EMS personnel responded to 620, of the 683 calls received in 2022. This is the busiest we have ever been, by almost 200 calls!

In 2022, Fitzwilliam formed a partnership with the Town of Troy. With the hard work of both select boards and the leadership of both departments, we developed a unique agreement that received approval from the Attorney General. In November, the 24hr ambulance service became a reality. The ambulance is now staffed with 2 licensed personnel from 6am Monday morning until 6am Saturday morning.

In October, the interior of the Public Safety Building went through another major metamorphosis, adding 2 bedrooms to the fire station. This was done almost completely with donations and fundraising.



The Fitzwilliam Fire Department teamed up with the Fitzwilliam Police Association again this year to host the 2nd Annual Daniel Baker Memorial Cornhole Tournament, which was a great success! We also collaborated with the Troy Fire Department and received \$100,000.00 in grants for EMS equipment, which we expect to receive in February.

March of 2023 marks the end of an era. The department will no longer be overseen by the Fire Wards. As the department grows and becomes busier we are better suited to being overseen by the Board of Selectmen, as are the rest of the town departments.

One of our biggest challenges in 2023, will be hiring and retaining staff. If you or someone you know is interested in becoming a part of the ever-growing and evolving Fitzwilliam Fire and EMS Department, please reach out to Fire Chief Adam Dubriske, at 603-585-6561, to learn more about who we are and what we do.

Respectfully submitted,

### **FIRE WARDS**

William N. Prigge  
Edwin O. Mattson, Jr  
Charley Kenison

## 2022 REPORT OF THE LIBRARY DIRECTOR

The Library's rebuilt porch was joined this year by a rebuilt fence, thanks to the efforts of many dedicated volunteers. In true New England tradition, people all came together and did it! A Community Chalkboard was also put on the fence, for use by any member of the public to let us know about events (even yard sales!), news (births, funerals, etc) or anything else you want to let the town know about.

The Library had many programs this year. Highlights included:

- Wildlife Encounters, which gave kids and adults a chance to see exotic and interesting animals up close.
- Candidates' Night
- Art Exhibits from Ukraine, Russia, and other countries
- Charcuterie Class with Carolyn Edwards,
- A Gathering of Celtic and Christmas Concert with Jeff Snow
- Kissing Ball workshop with Ginger Doerpholz
- Shoulder Pain talk with Isaac Morse
- NH Secretary of State speaking on Election Integrity
- Susie Spikol of the Harris Center on Porcupines
- Bob Corrette on old Fitzwilliam houses
- Ken Sheldon on his book, Deep Water, about an historic murder in Jaffrey
- New England Lighthouses and the People who Kept them with Jeremy d'Entrement
- Peter Rabbit Party
- Macrame plant hanger workshop with Barbara Young
- Patterns in Nature with Marty Castriotta
- Making Pysanky
- A conversation on the Ukraine Conflict
- Landscaping with Native Plants for Pollinators and Other Wildlife with Jeffry Littleton
- Spark Joy!, via Zoom

The Friends of the Library have supported the Library in many ways this year. Thanks to income derived from the Book Sale and annual membership drive, they have paid for many of the programs listed above as well as sponsoring:

- New puppets!
- Purchase of books and movies
- Purchase of materials for children's programs
- Giving Tree

Thanks to our continually inventive staff and volunteers we have been able to offer many regularly occurring programs:

- Storytime for preschoolers
- After school programs
- Summer Reading for all ages

## 2022 REPORT OF THE LIBRARY DIRECTOR - continued

- Bob Corrette the Answer Man – questions about Fitzwilliam history
- Monthly book group
- Read to a Dog
- Adult craft programs
- Coffee Hour / Stitch & B\*\*\*\*\*

### Some **Statistics** from the Library

- We issued over 100 new cards!
- 20,292 items checked out! This comes to almost 9 per resident.
- 872 purchased materials were added to the collection. 26 donated items were also added.
- 236 programs were held with total attendance of 2,249.
- Once our computers again became available in the second half of the year, 189 people used library computers and more than 400 used our wireless access in the building - plus many more outside!
- We borrowed 548 books from other libraries for our patrons and loaned out 1,155.
- 3,297 audio and e-books were downloaded to Fitzwilliam users.
- We held 62 meetings in the Library, with 306 attending.
- 505 people subscribe to our weekly newsletter.

My heartfelt thanks to all our capable and welcoming staff: Cindi Beede, Winta Hay, and Carol Knutson have all provided expert help at the checkout desk. Carol and Cindi provide continually novel children's programming.

The Library could not function without the too often thankless labor of the Board of Trustees, who give up their time and expertise month after month: Robin Marra, Richard Marshall, Pam Troccia, Beth Lorenz and Carole Beckwith, along with alternates Nan Fey-Yensan and Brian Doerpholz.

We also wish to honor our many volunteers: Nancy Woodward, Cathie McGuirk, Dorothy Crawford, Barbara Brooks, Carole Beckwith, Carolyn Edwards, Ginger Doerpholz, Isaac Morse, Jim Kates, Barbara Young, Stacie Pirozzi, Robyn Bates, Karen Viens, Brian Doerpholz, JEF Craig, Richard Mays, Bob Corrette, Ken Sheldon, and Susan Silverman. In addition, we thank all the generous donors to the Friends of the Library as well as their Board members: Jen Fritz, Barbara Brooks, Kristen Noonan, Trish Toomey, Sandra Millar and Kitty Doty.

Respectfully submitted,

Kate Thomas, Library Director

## 2022 REPORT OF THE RECREATION DEPARTMENT

The Recreation Department continues to grow and expand program offerings for all our residents. Here are some of our highlights from this past year.

### YOUTH SPORTS

The Recreation Department has continued to grow our Youth Sports Programs. The basis of our youth programs is to foster an environment for learning and fun! To help curb the program's costs, the Recreation Department relies heavily on the success of our team sponsors and volunteer coaches. We created a Recreation Department Sponsorship Policy that will provide guidance for sponsorships for any program, event, or special project.

#### Summer Recreation

The Recreation Department partnered, once more, with Project Beyond the Bell to offer Fitzwilliam kids a fun-filled day camp experience at NO COST to the participants. We had approximately 100 participants this year.

#### Youth Basketball

Due to covid restrictions in 2021, the Recreation Department could not host a youth basketball program. However, our basketball season rebounded this year, with 75 participants for our 2022 season, led by Coach Jeff Joseph.



#### Youth T-Ball & Baseball

Volunteer Coordinator Andrew Royce led our T-Ball & Baseball youth program. Our numbers significantly increased for T-ball/Baseball from 28 participants in 2021 to 58 participants in 2022. This year we were able to offer our T-Ball & Baseball program to kids aged 4-4th grade. The Recreation Department plans to expand our baseball program to include grades 4-6 for our upcoming spring program.





## **2022 REPORT OF THE RECREATION DEPARTMENT - continued**



### **Youth Soccer**

Our youth soccer program was another huge success, led by Joshua Joslyn. Nearly 100 kids aged PreK- 6th grade participated in the 6 - week program.

### **Youth Fishing Derby**

The Annual Kids Fishing Derby was a huge success, with 40 participants in two derby sessions at Village Pond. Thanks to a generous donation from the Gap Mountain Lions Club, we were able to purchase fishing equipment and stock the pond.

The Recreation Department is dedicated to providing an outlet to foster health and wellness throughout our community.



## **ADULT SPORTS & FITNESS**

### **Adult Pickup Basketball**

Joe Pelkey volunteered to organize adult Pickup basketball. This program is free and open to all levels of varying abilities. It is an excellent way for our community to come together for friendly competition.

### **Adult Yoga**

In February, Nikki Sunshine, owner of Paravida Yoga, hosted a 6-week Hatha Yoga class for both beginner and advanced Yogies.

Since September, Michelle Davis Wellness has built a steady and growing following for her Yoga Classes. Due to her regular following, we were able to continue to offer her class into the following year.

## **2022 REPORT OF THE RECREATION DEPARTMENT - continued**

### **Adult Fitness**

Kara Beall of Uplift Fitness offered a Spring Shape-up Challenge, a 6-week barre, aerobics, and strength training program. The program was well received and held at Emerson School.

### **COMMUNITY EVENTS & ACTIVITIES**

The Recreation Department continues to offer a variety of community events and programs.

#### **Ice Rink**

With the help of our dedicated volunteers and the Fitzwilliam Fire department, we successfully opened the ice-skating rink for the surrounding community. Weather permitting, the ice rink was open from approximately mid-January-February.

#### **Freeze Fest**

The Recreation Department coordinated with the local Fire and Police Department to host a fun, family-friendly Winter Festival which included hot cocoa and snacks, as well as a bon-fire.

#### **Roadside Litter Clean-up**

In April, the Recreation Commission, along with the help of the Fitzwilliam Highway department, organized a roadside litter cleanup in both Spring and Fall.

#### **Align with Gratitude**

This year the Recreation Department teamed up with Michelle Davis Wellness to host a fundraiser yoga event to benefit the Fitzwilliam District Nursing Association Holiday Remembrance program.

#### **Tennis & Pickleball**

In November, we installed a rebounding wall at our Tennis Courts. We hope that this will be enjoyed by our tennis and pickleball enthusiasts.

#### **Light up the Night**

This year we had six homes registered from Fitzwilliam for the Southwest New Hampshire Light Festival. In addition, the Recreation Department purchased a gift certificate from the Carousel Grill, which was awarded to the Fitzwilliam winner.

### **NEW RECREATION COORDINATOR**

Under the guidance of Sheena Royce, the Recreation Department has expanded and grown despite continued difficulties coming out of the pandemic. In October of this year, she stepped down as the Recreation Coordinator. We sincerely thank her for her time both on the commission and as a Commission member and wish her well in her personal endeavors.

## **2022 REPORT OF THE RECREATION DEPARTMENT - continued**

The Recreation Commission and the Town of Fitzwilliam extended the position to Katelynn Jagodzinski who has eagerly accepted and taken the reins of these robust programs.

Our goal is to expand program offerings for all residents: toddlers, youth, teens, adults, and seniors. We always welcome and encourage feedback and ideas for new programs and events.

The Recreation Department can be contacted Monday – Friday, 9 a.m. – Noon via phone: 603-585-7270 or e-mail: [fitzRec@Fitzwilliam-NH.gov](mailto:fitzRec@Fitzwilliam-NH.gov).

A huge THANK YOU to Recreation Commission Members: Jennifer Cesaitis, Dawn Eklund, Jennifer Fritz, Lyndsey LePage, and Sarah Short.

Respectfully Submitted,

Katelynn Jagodzinski  
Recreation Coordinator

## **2022 REPORT OF THE CEMETERY TRUSTEES**

### **Work Force:**

In 2022 we had hoped to operate with two part-time workers in a cooperative arrangement with the DPW. Unfortunately, due to almost no response to our ads and internet postings that did not happen. One of our past workers came back to assist on a very limited basis and we were very grateful for that unplanned help. As a result, there were times that the cemeteries looked pretty shaggy. Hopefully, we will have better luck in attracting workers in 2023.

The Trustees continued handling the administrative work, dealing with the funeral homes, monument companies, families and retained the overall cemetery responsibility.

### **Recurring Work:**

Other than the routine mowing and trimming of the grass, we really did not take on any other maintenance this year. We were able to accomplish a good fall cleanup.

### **Flower Planters:**

We need to again thank the Lions Club for their support this year in planting and maintaining the flower barrels at both cemeteries. Our part of the agreement is that the cemetery purchases the flowers. The Club has been helping us for a number of years and we appreciate their efforts that result in many compliments.

### **Equipment Issues:**

The equipment continued to have more use in 2022 since it was also used for the maintenance of other Town properties including the ball field and tennis court areas, the Village and Depot Commons, the Library and Town Hall.

We replaced a 15-year-old backpack blower with a more powerful unit and replaced a string trimmer that was also worn out.

Our other equipment held up well.

### **Trees and New Plantings:**

We used contracted tree services to remove and trim trees in the Village Cemetery. This became a major project which involved a crane, bucket trucks, and a number of workers. A large tree in Section One (the oldest section) of the Village Cemetery was removed with great and careful work. Their safety precautions ensured that none of the old markers were damaged that surrounded the tree on all sides. They continued on to trim and remove dead and dangerous branches in all of the remaining trees inside the Village Cemetery in an effort to remove hazards and prolong the lives of the trees.

Cemetery personnel trimmed a few plantings at both cemeteries and several overgrown or dying plantings were removed this year. We need to remove some stumps as time permits. There are several dangerous trees that need to be removed at the back of Pine Grove Cemetery as DPW resources are available.

### **Grass and Leveling:**

We did not accomplish any work to maintain or repair the grass in the cemeteries as we had planned. The grass at Pine Grove has been declining the past few years so we need to apply lime to the full cemetery, do some spot insect control since grubs and ants have been taking over, and consider applying fertilizer and seed in some areas as needed. This has normally been part of our recurring maintenance plans that have been curtailed due to our worker availability shortfalls.

## **2022 REPORT OF THE CEMETERY TRUSTEES - continued**

### **Projects:**

We were unable to accomplish project work in 2022 due to the limited availability of our staff.

Sunken Markers – We were only able to raise a very small number of sunken flush markers this year and this work will continue in 2023.

Granite Curbing – We were not able to level and raise any granite curbs in the Village Cemetery. These curbs have settled and became uneven and out of level over many years. This misalignment affects the stability of numerous memorial stones and has resulted in damage to some stones.

Tomb Repairs – We had hoped to do some work on the town tomb in 2022 but that did not happen. Hopefully we can accomplish this in 2023. We would then move on to the worst of the smaller tombs if possible in 2024.

Marble and Granite Cleaning – After great progress during 2021 we were unable to clean any stones or curbs this year. We hope to get back to that continuing project in 2023.

CIP: We submitted two CIP funding requests for 2023.

We requested that maintenance funds be placed in a capital reserve account for potential future tree trimming or removal as necessary. We would have access to these funds throughout the year if there is unforeseen tree damage or if serious deterioration presents a hazard to people or the grounds and stones. The second funding request is to cover preservation of deed records for the Pine Grove Cemetery. We have preserved documents and maps for the Village Cemetery and we want to accomplish the same for Pine Grove. This involves page stabilization including reducing acid levels and repair, scanning to pdf files and placing the originals in protective mylar page protectors. The originals will then be placed in the town vault for storage. Copies will be printed from the scans and used for normal reference when required. The scans can also be placed on the Town web site like some of our other documents. We had previously submitted this request in 2022.

Respectfully submitted,

### **CEMETERY TRUSTEES**

Mike Grab

Edwin Mattson

Chris Mattson Whipple



## **2022 REPORT OF THE TOWN CLERK**

In 2022 we processed 3,909 Motor Vehicle transactions which include renewals, transfers, new, etc. You can still use the eb2gov application for renewals. Please consider doing this...it saves you time waiting in line and keeps the crowds in the Town Hall down. If you would like to try the ereg option but are unsure please feel free to contact us at the office. We are still only processing CASH and CHECKS in this office. Please plan accordingly.

In March was our Local Election. We had 300 ballots cast during the Election. Thank you to all the Election workers and those who came out to vote.

We processed dogs as is required by State law. Please get in before April 30 to license your dog(s). There seems to be an issue with this; people are thinking it is an option. It is NOT. Please come in and license your dog(s). In 2022 we processed 566 licenses. Thank you to those who follow the law.

Please remember to bring your driver's license into the Clerk's office when doing any Motor vehicle transaction—we will ask for it. Also, remember your registration when doing a renewal or transfer. It is required and we will not be able to complete your transaction without a lot more work (and money). A lot of things have changed in this office. We are only following the State Law and trying to make everyone happy.

In September we held the State Primary Election. We had 244 Republican ballots cast and 150 Democratic ballots cast. The day went well as we geared up for the General Election.

In November the State General Election was held and there were 1,131 ballots cast – which represented a 68% voter turnout. Way to go voters of Fitzwilliam!

We made it through another year! Looking forward to a happy and productive 2023!

Respectfully submitted,

Heidi L. Wood, Town Clerk

**VITAL STATISTICS**  
**Year Ending December 31, 2022**

**BIRTHS**

| <u>NAME</u>         | <u>DATE</u> | <u>PLACE</u>     | <u>PARENT'S NAMES</u>                          |
|---------------------|-------------|------------------|--|
| Leah Snow           | 01/01/22    | Peterborough, NH | Keegan White<br>Shannon Crowe                  |
| Janelle Ari         | 03/07/22    | Peterborough, NH | Jacob Ketola<br>Megan Ketola                   |
| Sapphire Elizabeth  | 04/09/22    | Keene, NH        | Douglas Dunton<br>Emily Goodman                |
| Gabriella           | 04/27/22    | Peterborough, NH | Jason Coulliard-Santiago<br>Thais Santiago     |
| Elijah James-Lewis  | 04/27/22    | Keene, NH        | Weston Wilbur III<br>Staci Machowski           |
| Hallie Jean         | 05/03/22    | Keene, NH        | Ryan Healey<br>Autumnrose Healey               |
| Abigail Suzanne     | 06/30/22    | Keene, NH        | Eric Peterson<br>Christina Peterson            |
| Lincoln Christopher | 07/12/22    | Peterborough, NH | Corbin Sasner<br>Emily Sasner                  |
| Woodrow James       | 08/01/22    | Keene, NH        | James Sullivan<br>Heather Western              |
| Creed Daniel        | 11/01/22    | Milford, NH      | Jerome Muhonen<br>Sara Muhonen                 |
| Wesley Paul         | 12/21/22    | Peterborough, NH | Nicholas Paul Jewell<br>Krystina Marie Charron |



**VITAL STATISTICS**  
**Year Ending December 31, 2022**

**MARRIAGES**

| <u>DATE</u> | <u>NAME</u>                          | <u>RESIDENCE</u>                   |
|-------------|--------------------------------------|------------------------------------|
| 06/18/22    | Paul Leblanc<br>Caitlin Johnson      | Fitzwilliam, NH<br>Rindge, NH      |
| 08/06/22    | Martin Nolan<br>Robin Quist          | Fitzwilliam, NH<br>Boylston, MA    |
| 08/27/22    | Nicholas Jewell<br>Krystina Charron  | Fitzwilliam, NH<br>Fitzwilliam, NH |
| 09/10/22    | Seth Seymour<br>Jacqueline Gobin     | Fitzwilliam, NH<br>Fitzwilliam, NH |
| 09/10/22    | Tristan Provencher<br>Alyza Hill     | Fitzwilliam, NH<br>Fitzwilliam, NH |
| 10/01/22    | Jesse Russell<br>Erin Proctor        | Fitzwilliam, NH<br>Fitzwilliam, NH |
| 10/07/22    | Christopher Santos<br>Bianca Viveros | Fitzwilliam, NH<br>Fitzwilliam, NH |
| 10/08/22    | Daniel Hacker<br>Denelle Holman      | Fitzwilliam, NH<br>Fitzwilliam, NH |
| 10/15/22    | Ryan Lecomte<br>Jamie Bourdon        | Fitzwilliam, NH<br>Wilton, NH      |
| 10/24/22    | Michael Lemire<br>Crystal Russell    | Fitzwilliam, NH<br>Fitzwilliam, NH |





**VITAL STATISTICS**  
**Year Ending December 31, 2022**

**DEATHS**

| <u>DATE</u> | <u>NAME</u>               | <u>PLACE</u>    |
|-------------|---------------------------|-----------------|
| 01/01/22    | Mary Frances Russell      | Jaffrey, NH     |
| 01/08/22    | Lorraine May White        | Fitzwilliam, NH |
| 01/11/22    | David A. Waris Jr.        | Lebanon, NH     |
| 01/28/22    | Jeannine Marie Wharton    | Lebanon, NH     |
| 03/13/22    | Tara Mae Pratt            | Fitzwilliam, NH |
| 04/09/22    | Richard James Hull        | Keene, NH       |
| 04/15/22    | Gordon Grier              | Fitzwilliam, NH |
| 05/05/22    | James Henry Dichtelmiller | Concord, NH     |
| 06/02/22    | Dorothy Jean Camden       | Keene, NH       |
| 06/09/22    | Robert J. Favreau         | Keene, NH       |
| 07/21/22    | Ronald Philip Berg        | Fitzwilliam, NH |
| 07/22/22    | Leonard Reid Pelkey Jr.   | Lebanon, NH     |
| 09/22/22    | Louise Davis Corrette     | Fitzwilliam, NH |
| 09/27/22    | John Tomasovic            | Fitzwilliam, NH |
| 10/02/22    | Edwin George Mattson      | Keene, NH       |

**VITAL STATISTICS - continued**

**DEATHS**

| <b><u>DATE</u></b> | <b><u>NAME</u></b>     | <b><u>PLACE</u></b> |
|--------------------|------------------------|---------------------|
| 10/09/22           | Winston Alden Wright   | Winchester, NH      |
| 10/25/22           | Richard Thomas Wharton | Lebanon, NH         |
| 11/08/22           | Mary Ellen Newitt      | Keene, NH           |
| 11/18/22           | Shirley Smith          | Nashua, NH          |
| 11/24/22           | Dee M. Raitto          | Fitzwilliam, NH     |
| 12/14/22           | Robert Handy           | Fitzwilliam, NH     |



## 2022 REPORT OF THE PLANNING BOARD

Planning Boards are established to provide for the orderly growth and development of the municipality. Planning Board regulatory duties include the review and approval of all subdivisions, boundary line adjustments, voluntary mergers, conditional use permits, and site plan review applications for commercial uses or multi-family residences. The Planning Board may recommend and take public input on amendments to the Zoning Ordinance. The Planning Board, in a process which involves input from the people of Fitzwilliam, is also responsible for preparing and amending the Town's Master Plan to guide the development of the municipality.

This year, like the previous two years, was a very busy and challenging year. Due to changes by the Governor when the COVID Emergency Order ended, all meetings were held in-person, with the option to participate through Zoom. The Land Use Department plans to continue to offer remote meeting accessibility, providing more flexibility and opportunities for the public to attend meetings.

Following Town elections in March, Ed Goodell was elected to the Board. This is his first term. Suzanne Gray was also re-elected to the Board. Both will serve three year terms. In the Board vote for Officers that takes place after Town Meeting, the Board re-elected Suzanne Gray as Chair, Robin Peard Blais as Secretary, and Paul Haynes as Vice Chair. Nolan Buonomano resigned due to a geographic change and Tom Rothermel, who was previously an alternate, was appointed in his place.

For the third year in a row, the Board had an abnormally large number of cases. They heard ten cases this year, including four Conditional Use Permits for activity within the wetlands buffers, four Boundary Line Adjustments, one Site Plan Review for a Home Business, and one Site Plan Review for Multi-Family Housing. There were also twenty-two Preliminary Consultations providing guidance regarding changes of use, home occupations/businesses, subdivisions, and construction within the wetlands buffers that proved useful in determining whether formal applications for Site Plan Review and/or Conditional Use Permits were required. Time was also dedicated toward updating the Master Plan. The Board oversees and provides guidance and resources to the citizen-based Master Plan Steering Committee. The updated Master Plan is expected to be presented and adopted in 2023.

The Board also worked on updating the zoning ordinance, proposing two changes. The ordinance changes propose defining group business within the sign regulations and clarifying frontage exceptions when creating a new lot. These ordinance changes will be on the ballot for vote by the residents of Fitzwilliam in March 2023.

The Planning Board values input from Town residents and welcomes you to attend meetings; and encourages interested volunteers to serve on the Planning Board as members or alternates. The Planning Board meets on the first and the third Tuesdays of the month at 7:00 p.m. in the Town Hall.

Respectfully submitted,

### **FITZWILLIAM PLANNING BOARD**

Suzanne Gray, Chair  
Paul Haynes, Vice Chair  
Robin Peard Blais, Secretary  
Ed Goodell

Tom Rothermel  
Barbara Young  
Martin Nolan, Selectmen's Rep.  
Lori Nolan, Land Use Coordinator

## **2022 REPORT OF THE ZONING BOARD OF ADJUSTMENT**

The Zoning Board of Adjustment hears appeals for relief from zoning ordinance requirements. The Board considers the unique circumstances of each case and decides to grant relief, if warranted, based on specific criteria. They consider the impact of the proposed action on the neighborhood and the land, and whether it is in harmony with the purpose and intent of the zoning ordinance. The Board can't change zoning ordinances but is empowered to grant appeals in accordance with State Statute and local law as specified in the Land Use Code.

The Board considers appeals for Variances, Special Exceptions and Equitable Waivers of Dimensional Requirements, Appeals of Administrative Decisions and Motions for re-hearings.

2022 continued to be a very busy and challenging year for the Board of Adjustment. Due to changes by the Governor when the COVID Emergency Order ended, all meetings were held in-person, with the option to participate through Zoom. The Land Use Department plans to continue to offer remote options, giving the public more flexibility and opportunities to attend meetings.

The Board deliberated on fifteen cases, including ten Variances, four Special Exceptions, and one re-hearing request. The Board is still deliberating on one case at time of print.

The Zoning Board of Adjustment meets at 7:00 p.m. on the second Tuesday of the month at the Fitzwilliam Town Hall when they have an application before them. The Board invites and encourages all interested parties to attend hearings and meetings as noticed.

Respectfully submitted,

### **BOARD OF ADJUSTMENT**

Daniel Sutton, Chairman  
Susan Massin, Vice Chairman  
Bill Pine, Member  
Coni Porter, Member  
Susan Silverman, Member  
Jason Drew, Alternate

Bob Handy, Alternate  
Susan Irvings, Alternate  
Melanie Patterson, Alternate  
Brian Doerpholz, Selectmen's Rep.  
Lori Nolan, Clerk/Land Use Coord.

## **2022 REPORT OF THE HISTORIC DISTRICT COMMISSION**

The mission of the Historic District Commission is to preserve historic structures and places of historic and architectural value; preserve a district in the municipality that reflects elements of its cultural, social, economic, political and architectural history; conserve property values; foster civic beauty; and maintain the existing architecture of the district. The Commission reviews all exterior construction/renovation located within the Historic District of Fitzwilliam through an application process and public meetings. They are also responsible for amendments to and adoption of regulations in accordance with State statutes.

In 2022, the Historic District Commissioners met nine times and used the design guidelines to review twelve applications including: exterior modifications and repairs for residences and installation of solar panels and yard fencing. The Commission also reviewed applications for new exterior structures including a deck, porch, garage, and a single family cape style dwelling. Additionally, the Commission dedicated time to updating and streamlining the design guidelines to reflect the inclusion of new and modern materials.

Applications for all exterior changes within the Historic District come before the Commission for consideration and approval. The Commission meets on the second Thursday of each month at 4:00 p.m. in the Town Hall when there is a case before it. All meetings are open to the public and we encourage participation from all those interested.

Respectfully submitted,

### **HISTORIC DISTRICT COMMISSION**

John Fitzwilliam, Chairman  
Bill Davis, Vice Chairman  
Ken Beckwith  
Marcia Camden  
Ron Heroux  
N. Isaac Morse, Alternate  
J.E.F Craig, Selectmen's Representative  
Lori Nolan, Land Use Coordinator

## 2022 REPORT OF THE CONSERVATION COMMISSION

The Conservation Commission continued working on its mission to protect the natural resources of Fitzwilliam. We thank voters at the 2022 town meeting for contributions to the Conservation Land Fund. With these funds, the Town was able to purchase the Schupack Easement property (a portion of the Pinnacle). We greatly appreciate your continuing support.

The Commission completed new hiking trails in the Katie Metzger Town Forest. These new trails will provide additional options for residents and visitors to get out into nature. New maps and signage will be added throughout 2023, with a formal dedication in the spring. Over the past year the Commission continued to monitor, maintain, stock maps, and update markers along the Widow Gage Town Forest trails, which remains a popular hiking location. The Commission also maintains the dog waste station at the Templeton Turnpike rail trail.

The Commission is working with Moosewood Environmental to update the town's Natural Resource Inventory (NRI), last updated in 2009. An NRI provides a basis for natural resources conservation in town and can be used to develop conservation priorities, aid in land-use decisions, and protect essential surface waters, aquifers, and soils.

The Commission hosted a workshop for town employees and citizens on Japanese knotweed control presented by the NH Invasive Species Coordinator, and we continue to monitor the occurrence of invasives and the development of control strategies for knotweed and other species in town (e.g., bittersweet, purple loosestrife).

The Commission also hosted a well water testing workshop that resulted in the distribution of 65 water test kits to town residents. The Commission expects to repeat this program every 3-5 years.

The Commission continued to work with the Cheshire Rail Trail group, organized by the Southwest Region Planning Commission, to plan improvements to the old rail line between the Massachusetts border and Keene. We continue to represent the town on the Monadnock Advisory Committee, and members were once again able to attend the in-person annual meeting of the NH Association of Conservation Commissions (the first since the pandemic began). The Commission continues to research and explore opportunities for land purchases and conservation easements that will support conservation of the many scenic, recreational and wildlife habitat features of Fitzwilliam.

Corinne Marcou joined the Commission in 2022, and we are now at a full complement of seven members. We continue to work closely with the Planning Board, Master Plan Steering Committee and the Board of Selectmen, as well as advising groups, applicants, and agencies on town conservation matters. The Conservation Commission meets every third Monday at 7:00 p.m. We invite you to join us as a guest or new member.

Respectfully submitted,

### CONSERVATION COMMISSION

Paul M. Kotila, Chairman  
Corinne Marcou  
Hiel Lindquist  
Terri Robbitts  
Susan Silverman

Beth Vanney  
Kevin Woolley  
JEF Craig, Selectmen's Rep.  
Lori Nolan, Land Use Coordinator

## **2022 REPORT OF THE CODE ENFORCEMENT OFFICE**

The Code Enforcement Office enforces regulations of the Fitzwilliam Land Use Codes, issues permits for construction, and occupancy permits for new home occupation after completion of construction.

Upon receipt of a written complaint, the Code Enforcement Officer performs an investigation, ensures compliance of construction permits to applicable zoning requirements, dedicates Emergency 911 numbers, and reviews all Construction Permit Applications and plans. This review ensures safety from fire, flood and establishes that all other public requirements are met. Once a permit has been granted, the Code Enforcement Officer, if necessary, visits the property prior to the start of construction to determine that all setback requirements have been met. In the absence of a Code Enforcement Officer, those duties are handled by the Board of Selectmen and staff in the Selectmen's Office.

If you should have any questions with regard to permitting for construction, please contact the Selectmen's Office to obtain a copy of the Construction Permit regulations. Please remember that all construction, renovation, demolition and changes to buildings require a permit. We continue to see construction being completed in town without first obtaining a construction permit approval. It is always best to check with the Land Use Office or the Selectmen's Office prior to construction to determine if a permit is required. When applying for a permit, please remember to allow yourself enough time for the paperwork to be processed prior to the start date of construction.

In 2022, 72 construction permits were issued. A sampling of permits requested were for: 8 new single-family homes, and 13 solar panel installations - roof and ground mounted. In addition, Construction Permits were approved for interior renovations, additions, an above ground pool, many sheds, decks and two garages as well as a barn. Again this year, COVID-19 has certainly had an impact on the construction work done in Town and we don't see a slowdown of Construction Permit Applications going into the new year.

The Code Enforcement Officer was also busy with occupancy inspections, verification of setbacks, and following up on complaints, as needed. 2022 has proven once again to be a busy year for this office.

If you should have any questions with regard to building issues, please feel free to contact the Land Use Office at 585-9119 or the Selectmen's Office at 585-7723.

Respectfully submitted,

Code Enforcement Office

## **2022 REPORT OF THE ECONOMIC COMMITTEE**

It is the mission of the Fitzwilliam Economic Committee to enhance the vitality of the local economy by attracting new businesses, supporting existing businesses and attracting complementary commerce. We seek to build community by strengthening relationships while preserving the rural character of the town.

The biggest accomplishment for the Economic Committee in 2022 was the return of the Farmer's Market for the second year. New this year was the BBQ, Apple Pie, and Chili contests! Do not miss the 2023 markets debuting in May. Keeping business in town is paramount for the Economic Committee and we were able to help PLP connect with landowners on Route 12 North to possibly move their manufacturing site and still stay in Fitzwilliam. We helped facilitate rooms during the Master Plan forum along with putting together the Economic Committee's updated 10-yr goals and objectives. We have begun the process of updating the Economic Committee webpage and will continue to improve upon that for 2023.

We are looking for new members to join our committee. Meetings are at the Town Hall in the lower meeting room on the first Monday of the month at 7:00 p.m. Everyone is welcome.

Respectfully submitted,

### **ECONOMIC COMMITTEE**

Beth Lorenz, Chair

Carl Hagstrom

Jim Millar

Jason Newcomb

Isaac Morse

Chelley Tighe (alternate)



**ANNUAL REPORT OF THE ELLIOT INSTITUTE TRUST FUND  
OF FITZWILLIAM  
YEAR ENDING DECEMBER 31, 2022**

Once again, the generosity of funds from the Elliot Trust Fund provided for superb entertainment for "Concerts on the Common" during the past summer months of July and August. These 6 programs were scheduled on Thursday evenings from 7:00 - 8:30 p.m. and instrumentalists and vocalists performed a varied collection of country, pop, bluegrass, classic rock 'n roll music...all quite danceable and much enjoyed by the audience.

Summer 2022 Performance Schedule

| <u>Date</u>                      | <u>Event</u>  | <u>Attendance</u> |
|----------------------------------|---|-------------------|
| July 14th                        | "Green Sisters"   | 269 + 9 dogs      |
| July 21st                        | "Retro Stew"  |                   |
|                                  | <i>(band cancelled due to Covid in the band)</i>  |                   |
| July 28th                        | "The Marks' Brothers"   |                   |
|                                  | <i>(cancelled due to rain; no indoor venue)</i>   |                   |
| August 4th                       | "Gaslight Tinkers"  | 159               |
| August 11th                      | "Mostly Innocent"   | 143               |
| August 18th                      | "Martin & Kelly"  | 146               |
| Sunday, December 4 <sup>th</sup> | Tree Lighting On The Common<br>Walden Witham - Storyteller<br>The Occasional Singers, Directed by Bill Davis<br>Santa Claus | 126               |

Note: Due to inclement weather, performances will be moved inside to either the Town Hall or The Emerson School Auditorium/Gymnasium. Two concerts were presented in the Town Hall or Emerson School, due to inclement weather.

We thank the members of the Fitzwilliam Community Church for their continued support in our undertakings.

Respectfully submitted,

William C. Davis, Trustee  
Tracie Loock, Trustee  
Stephen Reinhart, Trustee



## 2022 REPORT OF THE COMMON COMMITTEE

The purpose of the Common Committee is to provide oversight for the activities and plantings that take place on the Common. This Committee maintains a calendar of yearly scheduled events as well as individual requests. All requests are submitted to the Selectmen, shared with the Common Committee, and approved by the Selectmen.

Traditional Common events include the Memorial Day Celebration, Antique Show, Garden Club Plant Sales, Farmer's Market, Historical Society Strawberry Social and Apple Crisp Social, Christmas Carol Lighting, and Elliot Concerts on the Common.

The Common Committee sought donations for tree plantings and received monies from the public at the Fitzwilliam Library and the Town Hall. Several people donated money for individual trees: Peg Raciti Family, Mike and Anne Talbert, Coni Porter and Erik Durmer, Susan and Charlie Massin, Clare Borowski, Ken and Carole Beckwith, and Dana Pinney. The new trees included: two Ulmus Princeton Elms (disease resistant), Pink Flair Cherry, Cumulus Serviceberry, Cherry Dogwood, two Rhododendron Maximum, two Rhododendron Catawbiense, four Rhododendrons (early spring), and a Balsam Fir. Eversource donated a Magnolia. Only the Balsam Fir failed to flourish. Trees chosen needed to fit into the height limit guidelines from Eversource.

In addition, the Lions Club generously donated four stone benches placed near the fountain. The VFW donated a light for the flagpole. The Common Committee secured monies from town funds to restore the Fiske Fountain with assistance from the Town's Department of Public Works. We will continue to maintain this historic treasure! The Common Committee also purchased a hand pump for watering purposes, which was also installed by the Town. We are grateful for town and public support, which allows us to maintain our precious Common for all to enjoy!

Respectfully submitted,

### COMMON COMMITTEE

Carole Beckwith, Chair

Allen Cates

John Fitzwilliam

Coni Porter

Carole Krunklevich



**HOME HEALTHCARE, HOSPICE AND COMMUNITY SERVICES  
REPORT TO THE TOWN OF FITZWILLIAM  
JANUARY 1, 2022 TO DECEMBER 31, 2022**

**ANNUAL REPORT**

In 2022, Home Healthcare, Hospice and Community Services (HCS) continued to provide home care and community services to the residents of Fitzwilliam. The following information represents HCS's activities in the Fitzwilliam community during the past twelve months.

**SERVICE REPORT**

**SERVICES OFFERED**

**SERVICES PROVIDED**

|                                    |             |
|------------------------------------|-------------|
| Nursing                            | 437 Visits  |
| Physical Therapy                   | 219 Visits  |
| Occupational Therapy               | 84 Visits   |
| Medical Social Worker              | 40 Visits   |
| Home Health Aide                   | 108 Visits  |
| Chronic Care                       | 81 Hours    |
| Healthy Starts Well Child Services | 6 Hours     |
| Meals on Wheels                    | 1,580 Meals |

Other services available to Fitzwilliam residents are:

- Hospice end of life care at home, and bereavement support for family members,
- Castle Center Life Enrichment Day Program assistance for elders, and respite for family caregivers,
- Family Resource Center for additional information and support for pregnant women and young families,
- Kinship Navigator for grandparents who are custodial parents for grandchildren,
- Foot Care Clinics, including foot assessment and nail care.

For information about services, residents may call (603) 352-2253, visit [www.HCSServices.org](http://www.HCSServices.org), or drop in to Walk In Wednesday on the first Wednesday of every month between 1:00 p.m. and 3:00 p.m. at our office at 312 Marlboro Street in Keene.

**FINANCIAL REPORT**

The actual cost of all services provided in 2022 with all funding sources is \$226,420.00.

These services have been supported to the greatest extent possible by Medicare, Medicaid, other insurances, grants and patient fees. Services that were not covered by other funding have been supported by your town.

For 2023 we request an appropriation of \$2,040.00 to continue to be available for home care services and an appropriation of \$948.00 for the Meals on Wheels program.

Thank you for your support of home care services.

**MONADNOCK FAMILY SERVICES  
REPORT TO THE TOWN OF FITZWILLIAM  
FOR THE YEAR ENDED JUNE 30, 2022**

**ANNUAL REPORT**

Monadnock Family Services provided the following services to Fitzwilliam residents during the past year.

**SERVICE REPORT**

|  |         |
|--|---------|
| Number of residents treated:   | 44      |
| Children:  | 16      |
| Adults:  | 22      |
| Seniors:   | 6       |
| Total number of appointments provided<br>for the above residents:                                  | 1,063   |
| Percentage of payments received for services:  | 88%     |
| Discounts based on a resident's ability<br>to pay and other discounts:                             | \$9,782 |
| In addition to the above discounts,<br>current outstanding and uncollectible<br>resident balances: | \$7,211 |

## 2022 REPORT OF NORTHEAST RESOURCE RECOVERY ASSOCIATION



*"Partnering to make recycling strong  
through economic and environmentally  
sound solutions"*

Dear NRRA Member,

Fitzwilliam's membership, along with that of over 400 other municipalities, businesses and individuals throughout the Northeast, helps support our mission of "partnering, to make recycling strong through economic and environmentally sound solutions." NRRA, is one of only a handful of nonprofits in the country that enables communities to manage their own recycling programs by providing cooperative marketing and purchasing programs, along with education and technical assistance.

Through your continued support and dedication, NRRA has assisted our members to recycle over 64,106,463 pounds of recyclable material in 2022.

The Town recycled 5,365 pounds of tires. The environmental impact is that Fitzwilliam conserved the equivalent of 2,717.14 pounds of coal being burned (carbon dioxide emissions). This is the equivalent of removing .20 passenger cars from the road for an entire year.

**OFFICIAL BALLOT FOR FITZWILLIAM, NH  
TOWN ELECTION  
March 8, 2022**

**For Selectman – 3 Year Term**

Vote for not more than **ONE**:

|                     |            |
|---------------------|------------|
| <b>Martin Nolan</b> | <b>162</b> |
| Susan Silverman     | 131        |
| Write-In            | 1          |

**For Selectman – 1 Year Term**

Vote for not more than **ONE**:

|                              |            |
|------------------------------|------------|
| <b>John E.F. (Jef) Craig</b> | <b>247</b> |
| Write-In                     | 4          |

**For Fireward – 3 Year Term**

Vote for not more than **ONE**:

|                        |            |
|------------------------|------------|
| <b>Charles Kenison</b> | <b>257</b> |
| Write-In               | 1          |

**For Budget Committee – 2 Year Term**

Vote for not more than **TWO**:

|                               |            |
|-------------------------------|------------|
| <b>Martin Nolan</b>           | <b>220</b> |
| Write-In <b>William Davis</b> | <b>61</b>  |
| Write-In                      |            |

**For Trustee of the Trust Funds - 3 Year Term**

Vote for not more than **ONE**:

|                    |           |
|--------------------|-----------|
| Write-In           |           |
| <b>Erik Durmer</b> | <b>15</b> |

**For Cemetery Trustee – 3 Year Term**

Vote for not more than **ONE**:

|                              |           |
|------------------------------|-----------|
| Write-In                     |           |
| <b>Chris Mattson-Whipple</b> | <b>12</b> |

**For Trustee of the Library – 3 Year Term**

Vote for not more than **TWO**:

|                                |            |
|--------------------------------|------------|
| Nancy I. Fey-Yensan            | 104        |
| <b>Elizabeth (Beth) Lorenz</b> | <b>197</b> |
| <b>Richard Marshall</b>        | <b>128</b> |
| Write-In                       | 5          |
| Write-In                       |            |

**For Trustee of the Library-2 Year Term**

Vote for not more than **ONE**:

|                       |            |
|-----------------------|------------|
| <b>Carol Beckwith</b> | <b>141</b> |
| Brian Doerpholz       | 125        |
| Write-In              |            |

**For Planning Board Member – 3 Year Term**

Vote for not more than **TWO**:

|                          |            |
|--------------------------|------------|
| <b>Suzanne E. Gray</b>   | <b>221</b> |
| <b>Edward C. Goodell</b> | <b>189</b> |
| Write-in                 | 7          |

Write-in

**For Commissioner of Plante Memorial Park – 3 Year Term**

Vote for not more than **ONE**:

|                    |          |
|--------------------|----------|
| Write-In           |          |
| <b>Erik Durmer</b> | <b>6</b> |

**For Supervisor of the Checklist- 6 Years**

Vote for not more than **ONE**:

|                  |           |
|------------------|-----------|
| Write In         |           |
| <b>Nancy Nye</b> | <b>58</b> |

**Bold won the office.  
299 ballots cast.**

**THE STATE OF NEW HAMPSHIRE  
TOWN OF FITZWILLIAM  
TOWN WARRANT 2022**

To the inhabitants of the Town of Fitzwilliam, in the County of Cheshire, in said State of New Hampshire, qualified to vote in town affairs, you are hereby notified to meet at the Town Hall in said Fitzwilliam on Tuesday, the 8<sup>th</sup> of March next between eleven (11:00) o'clock in the forenoon and even (7:00) o'clock in the afternoon to act on issues required to be voted on by ballot (Articles 1 through 3 ) and to meet at seven (7:00) in the afternoon at Fitzwilliam Town Hall to act on the business matters of the Town (Articles 4 through 19 ). The polls will be open on ballot issues not later than 11:00 a.m. and close not earlier than 7:00 p.m., or such later time as shall be authorized by a vote of the Town.

**ARTICLE 1.** To bring in your votes for the election of one Selectman for three years; one Selectman for one year; one FireWard for three years; two Budget Committee Members for three years; one Trustee of the Trust Funds for three years; Two Trustee of the Library for three years; one Trustee of the Library for two years; one Cemetery Trustee for three years; two Planning Board members for three years; one Commissioner of Plante Memorial Park for three years; one Supervisor of the Checklist for four years.

**ARTICLE 2.** Are you in favor of the adoption of Amendment #1 as proposed by the Planning Board for the Fitzwilliam Zoning Ordinance to delete and replace Section 127-14:A-2, Home Occupation / Home Business, in its entirety.

Explanation: The purpose of this amendment is to expedite the home occupation approval process and to clarify the approval process of home businesses.

(Recommended by the Planning Board)

☐ YES 193

☐ NO 70

**ARTICLE 3.** Are you in favor of the adoption of Amendment #2 as proposed by the Planning Board for the Fitzwilliam Zoning Ordinance to delete and replace Chapter 148, Solar, in its entirety Explanation: The purpose of this amendment is to clarify language and eliminate conflicting and/or inconsistent terms and phrases.

(Recommended by the Planning Board)

☐ YES 211

☐ NO 51

Meeting opened at 7:19

Moderator asked for a moment of silence for Selectman Dan Baker and prior Police Chief Bruce Newton, both who we lost the prior year.

Also held a moment of silence for the people of Ukraine.

**ARTICLE 4.** To hear and act upon the reports of Agents, Committees and Officers, heretofore chosen.

B. Doerpholz made the motion; motion 2<sup>nd</sup>  
No discussion

**Voted in the affirmative**

**ARTICLE 5.** To see if the town will vote to raise and appropriate the Budget Committee recommended sum of \$2,315,201 for general municipal operations or take any action thereon. The Selectmen recommend \$ 2,315,201 NOTE: This warrant article (operating budget) does not include appropriations voted in any other warrant articles.

M. Nolan made a motion; motion 2<sup>nd</sup>.  
No discussion.

**Voted in the affirmative.**

**ARTICLE 6.** To see if the town will vote to raise and appropriate the sum of \$10,000 to be added to the Reassessment Capital Reserve Fund created by Article #17 of the 1995 Annual Town Meeting or take any action thereon. (Recommended by Budget Committee, Recommended by Board of Selectmen)

J. Craig made a motion; motion 2<sup>nd</sup>.  
No discussion.

**Voted in the affirmative.**

**ARTICLE 7.** To see if the town will vote to raise and appropriate the sum of \$25,000 to be added to the Town Buildings Maintenance and Repair Expendable Trust Fund created by ARTICLE #24 of the 2005 Annual Town Meeting, or take any action thereon.

(Recommended by Budget Committee, Recommended by Board of Selectmen)

R. Bates made a motion; motion 2<sup>nd</sup>.  
No discussion.

**Voted in the affirmative.**

**ARTICLE 8.** To see if the town will vote to raise and appropriate the sum of \$10,000 to be added to the Fire Department Vehicle & Equipment Purchase Expendable Trust Fund created by ARTICLE # 11 of the 2016 Annual Meeting for the purchase of a fire department vehicle & equipment or take any action thereon. (Recommended by Budget Committee, Recommended by Board of Selectmen)

B. Mitchell made the motion; motion 2<sup>nd</sup>  
No discussion.

**Voted in the affirmative.**

**ARTICLE 9.** To see if the town will vote to raise and appropriate the sum of \$7,500 to be added to the Fire Department Bunker Gear/Pagers Expendable Trust Fund for the purpose of purchasing protective clothing (bunker gear) and pagers, for the use of the Fire Department created by Article #20 of the 2004 Annual Meeting or take any action thereon. (Recommended by Budget Committee, Recommended by Board of Selectmen)



B. Mitchell made the motion; motion 2<sup>nd</sup>.  
No discussion.

**Voted in the affirmative.**

**ARTICLE 10.** To see if the town will vote to raise and appropriate the sum of \$400,000 to be added to the Roads Repair and Maintenance Expendable Trust Fund created by Article #8 of the 2011 Town Meeting or take any action thereon.

(Recommended by Budget Committee, Recommended by Board of Selectmen)

B. Doerpholz made the motion; motion 2<sup>nd</sup>.  
C. Holman voiced his concern on the Road Agents salary and wanting to make sure the budget  
Will be handled.

**Voted in the affirmative.**

**ARTICLE 11.** To see if the town will vote to raise and appropriate the sum of \$12,000 to be added to the Highway Department Vehicle and Equipment Expendable Trust Fund created by Article #22 of the 2017 Annual Town Meeting for the purposes of purchasing of highway department vehicles and equipment or take any action thereon. (Recommended by Budget Committee, Recommended by Board of Selectmen)

B. Doerpholz made the motion; motion 2<sup>nd</sup>.  
R. Blais asked what would be purchased. Was told could not answer that; it's a trust fund.

**Voted in the affirmative.**

**ARTICLE 12.** To see if the town will vote to raise and appropriate the sum of \$20,000 to be added to the Highway Department Vehicle and Equipment Repair Expendable Trust Fund created by Article #25 of the 2012 Annual Town Meeting for the purposes of repairing of highway department vehicles and equipment or take any action thereon. (Recommended by Budget Committee, Recommended by Board of Selectmen)

B. Doerpholz made the motion; motion 2<sup>nd</sup>.  
No discussion.

**Voted in the affirmative.**

**ARTICLE 13.** To see if the town will vote to raise and appropriate the sum of \$5,000 to the Police Vehicle and Equipment Expendable Trust Fund created by Article #17 of the 2018 Annual Town Meeting for the purpose of purchasing and equipping a police cruiser for the use of the Police Department or take any action thereon. (Recommended by Budget Committee, Recommended by Board of Selectmen)

B. Mitchell made the motion; motion 2<sup>nd</sup>. R. Nolan asked how many cruisers? Chief DiSalvo answered. R. Bates cleared up answers.

**Voted in the affirmative.**

**ARTICLE 14.** To see if the town will vote to establish a Police Department Personal Equipment Purchase and Repair Fund for the purpose of purchasing and repairing personal equipment used for police related duties and to raise and appropriate the sum of \$3,000 to put into fund. Further to name the Board

of Selectman as agents to expend from said fund, or take any action thereon.  
(Recommended by the Budget Committee, Recommended by Board of Selectman)

B. Mitchell made the motion; motion 2<sup>nd</sup>.  
No discussion.

**Voted in the affirmative.**

**ARTICLE 15.** To see if the town will vote to raise and appropriate the sum of \$1,000 to the Library Building Maintenance and Repair Expendable Trust Fund created by Article #12 of the 2019 Annual Town Meeting for the purpose of repairs and maintenance to the Library Building or take any action thereon.  
(Recommended by Budget Committee, Recommended by Board of Selectmen)

R. Marra made the motion; motion 2<sup>nd</sup>.  
No discussion.

**Voted in the affirmative.**

**ARTICLE 16.** To see if the town will vote to establish a Locke Collection Display Expendable Trust Fund for the purpose of securing, displaying and preserving the Locke Collection and to raise and appropriate the sum of \$5,000 to put into fund. Further to name the Board of Selectman as agents to expend from said fund, or take any action thereon. (Recommended by the Budget Committee, Recommended by Board of Selectman)

R. Marra made the motion; motion 2<sup>nd</sup>.  
D. Drugg asked what this collection was.  
K. Thomas explained the Locke collection.

**Voted in the affirmative.**

**ARTICLE 17.** To see if the town will vote to raise and appropriate the sum of \$3,000 to be added to the Conservation Land Expendable Trust fund created by Article #19 of the 2005 Annual Town Meeting or take any action thereon.  
(Recommended by Budget Committee, Recommended by Board of Selectmen)

P. Kotila made the motion; motion 2<sup>nd</sup>.  
R. Lawrence asked if this could be raised to \$5000.00.  
M. Nolan explained that the CIP discussed this and thought since it was a year of tight budgets \$3000.00 would be best.

**Voted in the affirmative (\$3000.00)**

**ARTICLE 18.** To see if the town will vote to raise and appropriate the sum of \$8,000 to be added to the Grounds keeping Equipment Purchase and Repair Expendable Trust Fund created by Article 16 of the 2021 Annual Town Meeting for the purpose of purchasing and repairing equipment used to maintain town properties or take any action thereon. (Recommended by the Budget Committee, Recommended by Board of Selectman)

B. Doerpholz made the motion; motion 2<sup>nd</sup>.  
No discussion.

**Voted in the affirmative.**

**ARTICLE 19.** To see if the town will vote to change the fire department organization per RSA 154:1 from organization under RSA 154:1 (d) with Firewards elected pursuant to RSA 669:17, with the fire chief appointed by the

Firewards and firefighters appointed by the fire chief to an organization under RSA 154:1 (a) a fire chief appointed by the local governing body, with firefighters appointed by the fire chief.

B. Mitchell made the motion; motion 2<sup>nd</sup>.

A. Dubinski (Fire Chief) explained the Article.

M. Nolan discussed favor of Firewards.

J. Mattson-Whipple said this was tabled indefinitely.

R. Bates stated Firewards and Selectmen both agree on this.

**Voted in the affirmative.**

**GIVEN UNDER** our hands this 9th day of February in the year of our Lord, two thousand and Twenty Two

Respectfully submitted,

Heidi L. Wood  
Town Clerk

| 2022 PROPERTY TRANSFERS |     |        |                                   |                                     |              |
|-------------------------|-----|--------|-----------------------------------|-------------------------------------|--------------|
| Dated                   | Map | Lot    | Grantor                           | Current Owner*                      | Sale Price   |
| 01/04/2022              | 32  | 37     | VENNOCHI, NICHOLAS J              | DANCAUSE, JENNA + JONATHAN          | \$300,000.00 |
| 01/06/2022              | 42  | 1-22   | COLLINS LINDA L                   | COLLINS LINDA L., TRUSTEE OF TRUST  | TRUST        |
| 01/07/2022              | 9   | 15     | EDWARDS C DOUGLAS + DEBORAH       | EDWARDS C DOUGLAS + DEBORAH, TR     | TRUST        |
| 01/11/2022              | 8   | 30-1   | GIBSON, CASEY L. + SHERYL         | GIBSON, CASEY L. + SHERYL D., TRUST | TRUST        |
| 01/11/2022              | 8   | 30-2   | GIBSON FRANCIS                    | GIBSON REVOCABLE TRUST              | TRUST        |
| 01/11/2022              | 32  | 30     | LANGER, CAROLE                    | MORSE, NATHANIEL I.                 | \$249,000.00 |
| 01/14/2022              | 36  | 23     | WARNKE, BENNY L + DAARLENE        | GREENAN, PETER T.A. + SHELLY M      | \$25,000.00  |
| 01/19/2022              | 31  | 4      | KOZERA, JOSEPH. + ALLISON, CHRIST | BREngle, EDWIN DANIEL               | \$200,000.00 |
| 01/21/2022              | 10  | 34     | KOTTKE, BRANDON                   | LAWRENCE IV, IVERS PHILLIPS         | \$200,000.00 |
| 01/25/2022              | 4   | 55-10  | BRITT JASON R + DEBRA             | BRITT JASON R.                      | FAMILY       |
| 01/26/2022              | 8   | 7-3    | CHAPMAN BARRY G + REBECCA         | GOODARD, TIMOTHY M. + REBECCA       | \$220,000.00 |
| 01/26/2022              | 14  | 40     | KETOLA CONTRACTING,               | KETOLA, ASPEN J. + MEGAN D.         | FAMILY       |
| 01/27/2022              | 8   | 7-2    | SEPPALA, GREGORY A.               | BARKER, CHRISTOPHER                 | \$385,000.00 |
| 01/31/2022              | 3   | 5      | LOUISE H BILL TRUST               | WALDEN, MICHAEL D.                  | \$550,000.00 |
| 01/31/2022              | 28  | 34     | AMJA REALTY LLC                   | MANNING, III, ANTHONY               | \$250,000.00 |
| 02/07/2022              | 3   | 31-2   | BAREFOOT WILLIAM S + GLORIA       | BAREFOTT, WILLIAM & GLORIA TRUST    | TRUST        |
| 02/07/2022              | 15  | 54-2   | METHE SR EDWARD J + Elayne        | DIAMANTOPOULOS, KERRY J. + DEB      |              |
| 02/14/2022              | 10  | 44-1   | MEATTEY TRUSTEE, DARRYL           | DAY, JESSICA                        | \$265,000.00 |
| 02/15/2022              | 6   | 40-3   | ST LAURENT ALFRED & Melissa       | ST LAURENT, ALFRED                  | FAMILY       |
| 02/15/2022              | 10  | 83-1   | OLSON, NATHAN J. + L              | KETOLA CONTRACTING                  | \$75,000.00  |
| 02/16/2022              | 11  | 4      | PARKER, THOMAS + JUNE             | BLAIS, WALTER WILLIAM               | \$75,000.00  |
| 02/17/2022              | 15  | 22     | STICKNEY, DAVID ALAN + HILLARY    | STICKNEY HILLARY                    | \$10,066.00  |
| 02/24/2022              | 42  | 2-46   | ISABELLE MICHAEL E + THERESA      | HURLEY, DONNA                       | \$139,733.00 |
| 02/26/2022              | 10  | 58     | GREGORY CHRISTOPHER               | HOLMES, HAROLD D.                   | \$83,000.00  |
| 03/02/2022              | 14  | 40-5   | KETOLA CONTRACTING,               | VISHAWAY, RONALD CARL + LYNE S      | \$416,800.00 |
| 03/08/2022              | 42  | 1-48   | VALLIERE, GERARD A                | LABOMBARD, MICHAEL W. + LAURA       | \$125,000.00 |
| 03/11/2022              | 2   | 8-3    | WHEELER MICHAEL R + MARION        | WHEELER REVOCABLE TRUST             | TRUST        |
| 03/11/2022              | 27  | 6      | GOODNOW RONALD C + MARY           | ZADROGA, SCOTT                      | \$180,000.00 |
| 03/15/2022              | 4   | 9      | HALE, BJORN                       | KAZANOVICZ, JULIANA + CHRISTOP      | \$12,333.00  |
| 03/15/2022              | 34  | 2-2    | KEILIG ROGER B.                   | FOUGERE HOMES LLC                   | \$35,000.00  |
| 03/16/2022              | 42  | 1-38   | CASASANTO, JUDITH                 | CASASANTO, ADRIENNE                 | \$40,333.00  |
| 03/28/2022              | 42  | 2-71   | CARUSO, DAVID A + KATHLEEN        | CARUSO, DAVID A + KATHLEEN TRUST    | TRUST        |
| 04/04/2022              | 12  | 34-2-1 | KROOK, ANDREW P.                  | HALL RYAN + CHARITY                 | FAMILY       |
| 04/08/2022              | 28  | 20     | RUSO, JACQUELINE                  | RUSO, JOSEPH L                      | FAMILY       |
| 04/15/2022              | 11  | 2-3    | ARMSTRONG, RICHARD                | BOGOSLOFSKI, PAULA                  | \$585,000.00 |
| 04/25/2022              | 15  | 19-1   | BLANCHARD, LYDIA                  | BEWY LLC                            |              |
| 04/25/2022              | 34  | 27     | LOLAGAN LLC                       | MIDASFX LLC                         | \$700,000.00 |
| 04/28/2022              | 42  | 1-47   | HILL, JON P. + GRETCHEN           | JEAN, KENNETH R                     | \$250,000.00 |
| 05/02/2022              | 10  | 83-1   | KETOLA CONTRACTING,               | DION, KENNETH RICHARD               | \$420,000.00 |
| 05/03/2022              | 10  | 44     | RIVA, MICHAEL & MARIA             | KANE, TIMOTHY J                     | \$250,000.00 |

| 2022 PROPERTY TRANSFERS - continued |     |       |                                  |                                 |                |
|-------------------------------------|-----|-------|----------------------------------|---------------------------------|----------------|
| Date                                | Map | Lot   | Grantor                          | Current Owner                   | Sales Price    |
| 05/06/2022                          | 21  | 19    | DRUGG JEANNE F.                  | GRIFFITH, IV, JOSEPH H          | \$985,000.00   |
| 05/06/2022                          | 25  | 14    | MURRAY ALVIN M. + NANCY          | BARRY SR, THOMAS MICHAEL        | \$550,000.00   |
| 05/06/2022                          | 25  | 21    | MURRAY ALVIN M. + NANCY          | BARRY SR, THOMAS MICHAEL        | \$550,000.00   |
| 05/10/2022                          | 6   | 41-1  | PUTNEY JAMES AND BRENDA          | TAYLOR, MARK G                  | \$50,000.00    |
| 05/10/2022                          | 15  | 3     | BUONOMANO MATHEW E               | FITZWILLIAM, TOWN OF            |                |
| 05/12/2022                          | 12  | 50-1  | HILL, JON                        | LAWN, DANIEL R                  | \$17,533.00    |
| 05/19/2022                          | 17  | 16    | HOLMAN RICHARD A. + SANDRA       | HOLMAN, DENELLE M               | \$207,000.00   |
| 05/20/2022                          | 6   | 40-11 | HOLOMBO, SAMUEL D. + LONA        | JOSLYN-GRASEWICZ, JOSHUA JEREM  | \$275,000.00   |
| 05/20/2022                          | 10  | 83-4  | OLSON, NEIL A. + ELLEONOR        | GRIFFUS, CHRISTINA              | \$535,000.00   |
| 05/20/2022                          | 28  | 9     | YUSI JR, JOHN                    | CATALDO, ROSS                   | \$155,000.00   |
| 05/20/2022                          | 36  | 1     | LESBIREL PAUL                    | BEWY LLC                        | \$325,000.00   |
| 05/20/2022                          | 36  | 2     | LESBIREL PAUL                    | BEWY LLC                        | \$325,000.00   |
| 05/20/2022                          | 42  | 2-72  | HILL, JON & GRETCHEN             | HILL, GRETCHEN REVOC TRUST OF   | TRUST          |
| 05/24/2022                          | 11  | 7     | KMO ASSOCIATES, LLC              | FGC LLC                         |                |
| 05/25/2022                          | 15  | 22    | STICKNEY, HILLARY LY             | JUTZI, JACK                     | \$470,000.00   |
| 05/25/2022                          | 25  | 13    | ANDERSON, THOMAS J.              | CHATTO, ANDREW                  | \$675,000.00   |
| 05/27/2022                          | 27  | 12-1  | LILBACK CAROLYN A +              | PINI, CARLOTTA L                | FAMILY         |
| 05/27/2022                          | 41  | 2-2   | SNOWLING, JANET T & TOMMILA ALAN | SNOWLING, JANET T               | FAMILY         |
| 05/31/2022                          | 33  | 18    | NOVAK ROBERT A + BONNIE          | LUIBIL, MARCI ANNE              | \$220,000.00   |
| 06/01/2022                          | 10  | 83-2  | OLSON, NATHAN J + LORRAINE       | OLSON, NEIL                     | \$80,000.00    |
| 06/02/2022                          | 18  | 8     | THOMPSON, DAVID R. + LISA        | PETIT, ALEX                     | \$285,000.00   |
| 06/06/2022                          | 11  | 15    | MOODY JOSEPH J                   | LEBLANC, ELISABETH ANNE         | \$119,933.00   |
| 06/08/2022                          | 4   | 56-2  | COMMUNITY LD, LLC                | RUOTSALA, GARY E                | \$59,533.00    |
| 06/13/2022                          | 2   | 9-4   | MORRISON JOHN D. + ALICE         | MORRISON LIVING TRUST           | TRUST          |
| 06/14/2022                          | 42  | 1-60  | BAUGHMAN CLYDE + BARBARA         | LEVASSEUR ROBERT R. + MARY T.   | \$25,000.00    |
| 06/14/2022                          | 42  | 1-61  | BAUGHMAN CLYDE + BARBARA         | LEVASSEUR ROBERT R. + MARY T.   | \$15,000.00    |
| 06/20/2022                          | 2   | 10-2  | BRIDGE II, EDWARD AR             | VALERA NICHOLAS                 | \$445,000.00   |
| 06/20/2022                          | 42  | 2-60  | PLUMMER, DAVID + BONNIE          | LUCHETTE FAMILY REVOCABLE TRUS  | \$140,000.00   |
| 06/21/2022                          | 7   | 35-1  | JARDINE STEPHEN                  | JARDINE STEPHEN + TONIA LANGVIN | FAMILY         |
| 06/23/2022                          | 12  | 42    | HECKEN MICHAEL W                 | NEW HAMPSHIRE, STATE OF         |                |
| 06/24/2022                          | 10  | 83-2  | OLSON NATHAN J & LORRAINE        | OLSON NEIL A + ELLINOR          | FAMILY         |
| 06/24/2022                          | 15  | 45-1  | LAJOIE JEFFREY A + LISA          | ERDIL DAVID                     | \$511,000.00   |
| 06/27/2022                          | 26  | 13    | FAVART EDWARD                    | PEDERSON HANS + AMANDA          |                |
| 06/27/2022                          | 26  | 14    | FAVART EDWARD                    | PEDERSON HANS + AMANDA          |                |
| 07/01/2022                          | 3   | 4     | JONES BARBARA L                  | HOGEL ERIK COLBURN              | \$1,495,000.00 |
| 07/01/2022                          | 3   | 6     | JONES BARBARA L                  | HOGEL ERIK COLBURN              |                |
| 07/01/2022                          | 3   | 7     | JONES BARBARA L                  | HOGEL ERIK COLBURN              |                |
| 07/01/2022                          | 29  | 21    | HONG-O'ROURKE YUCHI              | FARRELL KATHRYN L TRUST         | \$180,000.00   |
| 07/01/2022                          | 42  | 1-37  | RIORDAN PETER + CAND             | RIORDAN PETER J                 | FAMILY         |
| 07/08/2022                          | 11  | 30-2  | OWENS PAUL E                     | OWENS PAUL E + AMANDA L         | FAMILY         |
| 07/11/2022                          | 16  | 29    | THOMPSON TODD C.                 | BERGERON JESSICA U              | \$22,000.00    |

| 2022 PROPERTY TRANSFERS - continued |     |        |                                |                                  |              |
|-------------------------------------|-----|--------|--------------------------------|----------------------------------|--------------|
| Date                                | Map | Lot    | Grantor                        | Current Owner                    | Sales Price  |
| 07/11/2022                          | 17  | 17     | PANEK, KRISTINA L              | JACOBSEN KARL L + BIANCA D       | \$375,000.00 |
| 07/14/2022                          | 4   | 56-3   | RIES JEFFREY H                 | LINSKEY DANIEL                   | \$50,000.00  |
| 07/14/2022                          | 42  | 2-63   | JAILLET THOMAS E + LINDA       | BLODGETT CHERYL + RICHARD JR     |              |
| 07/21/2022                          | 15  | 9-2    | BOWERS ROBERT L + PATRICIA     | JEWELL NICHOLAS P                | \$217,000.00 |
| 07/26/2022                          | 7   | 7-26   | OLSON STEVE                    | OLSON KATHLEEN E 2021 TRUST      | TRUST        |
| 07/26/2022                          | 33  | 11-1   | SPECTOR, AMY                   | SPIESS KATELYN + GILBERT N       | \$439,933.00 |
| 07/27/2022                          | 23  | 11     | PERRY CALVIN                   | PERRY CALVIN                     |              |
| 07/28/2022                          | 23  | 14     | ROGERS 2008 LAUREL L           | BRAND SR KENNETH L + GENEVIEVE   | \$439,000.00 |
| 07/29/2022                          | 32  | 58     | GROSS, ELLEN                   | LEMIRE MICHAEL VINCENT           | \$305,000.00 |
| 08/01/2022                          | 17  | 8-1    | SCHAFER, RYAN W                | MORIARTY KEVIN PATRICK           | \$375,000.00 |
| 08/02/2022                          | 28  | 12     | CHAMBERLAIN GERALDIN           | CHAMBERLAIN, GERALDINE TRUSTEE   | TRUST        |
| 08/05/2022                          | 10  | 21-3   | SAUNDERS MICHAEL J E           | MALLORY DEBRA G                  | FAMILY       |
| 08/08/2022                          | 4   | 33     | DUFFY LINDA L                  | MONAHAN, DEBORAH, MONAHAN, MIC   | \$258,000.00 |
| 08/08/2022                          | 12  | 12     | RULE KEVIN                     | BUTLER, PAUL + ELIZABETH         | \$135,000.00 |
| 08/09/2022                          | 7   | 7-8    | WOLFE ROBERT + JOAN            | WILSON, KATHERINE VICTORIA       | \$90,000.00  |
| 08/10/2022                          | 11  | 54     | SIDHU, MUKHBAIN + NAVDEEP      | COPPO, JAY A. + KIM              | \$250,000.00 |
| 08/11/2022                          | 37  | 10     | GRABARZ JOHN P + PATRICIA      | POOR, PAMELA C. + JOHN P         | \$340,000.00 |
| 08/16/2022                          | 42  | 1-52   | BENNETT MARGARET T             | DAY, DELIA M. PACHECO + FRED J   | \$160,000.00 |
| 08/22/2022                          | 6   | 3-2    | JACQUES, BRADLEY               | CONBOY, GARY FRANKLIN            | \$325,000.00 |
| 08/22/2022                          | 28  | 3      | KENNEDY KEVIN                  | SNOWLING PROPERTIES, LLC         | \$265,000.00 |
| 08/25/2022                          | 15  | 2      | MATTSON HELEN S                | WITTENBORG, MARGARET             | \$335,000.00 |
| 09/02/2022                          | 34  | 5      | MACDONALD, RICHARD + ELIZABETH | WHITAKER, LYND SAY J.            | \$270,000.00 |
| 09/07/2022                          | 12  | 41-4   | RICHARD, SUSAN L. & THOMAS     | RICHARD, SUSAN L.                | FAMILY       |
| 09/08/2022                          | 35  | 3      | AKA PROPERTY BUYERS            | RAHAIM, NICHOLAS WILLIAM         | \$245,000.00 |
| 09/09/2022                          | 42  | 1-12   | MALONEY FRANK L + JEAN         | GREEN, LORIN M.                  | \$115,000.00 |
| 09/14/2022                          | 29  | 16     | PEDERSEN, KELSEY A.            | RYDWANSKY, JENNIFER A.           | \$198,000.00 |
| 09/15/2022                          | 10  | 29-1   | WARNKE, BENNY                  | PRIFTI, MICHAEL JAMES + MARINA   | \$130,000.00 |
| 09/15/2022                          | 10  | 29-2   | WARNKE, BENNY                  | PRIFTI, MICHAEL JAMES + MARINA   | \$130,000.00 |
| 09/15/2022                          | 11  | 6      | DEVINCK, CHIVAS                | WEBB HILL ROAD LLC               |              |
| 09/16/2022                          | 12  | 59     | BORDEN ROBERT & PRISCILLA      | PAPASTEFANOU, LISA M. + DAVID    | \$75,000.00  |
| 09/19/2022                          | 42  | 2-93   | MARSDEN JOSEPH P.              | MARSDEN, LISA A.                 | FAMILY       |
| 09/20/2022                          | 10  | 29     | WARNKE, BENNY                  | SWANSON, WALTER                  | \$65,000.00  |
| 09/23/2022                          | 32  | 29     | GIROLAMO, SALLY SUE D          | BLICHARZ, TIMOTHY M. + AMANDA    | \$499,933.00 |
| 09/26/2022                          | 6   | 20-1   | GODDARD ARNOLD                 | WURM, KIMBERLY + MICHAEL         | \$400,000.00 |
| 09/30/2022                          | 12  | 34-2-2 | HALL, RYAN + CHARITY           | ANDERSON, LINDA JEAN + MARK BE   | \$577,000.00 |
| 10/03/2022                          | 3   | 34     | DAVIS, MORGAN E., TRUST        | DAVIS, MORGAN E., DOHERTY, AMB   | FAMILY       |
| 10/03/2022                          | 3   | 35     | DAVIS, MORGAN E., TRUST        | DAVIS, MORGAN E., DOHERTY, AMB   | FAMILY       |
| 10/03/2022                          | 12  | 34-2-1 | HILL, LOGAN                    | HILL, LOGAN E. + HEATHER L.      | FAMILY       |
| 10/13/2022                          | 7   | 7-3    | FLANDERS MARY                  | FLANDERS, MARY L. + WILBUR SUSAN | FAMILY       |
| 10/14/2022                          | 3   | 32-4   | LOOCK DAVID                    | LOOCK, TRACIE                    | FAMILY       |
| 10/17/2022                          | 36  | 20     | ONEIL PAUL E + ALICIA          | O'NEIL, JAY                      | FAMILY       |

| 2022 PROPERTY TRANSFERS - continued |     |      |                            |                                    |              |
|-------------------------------------|-----|------|----------------------------|------------------------------------|--------------|
| Date                                | Map | Lot  | Grantor                    | Current Owner                      | Sales Price  |
| 10/17/2022                          | 36  | 21   | ONEIL PAUL E + ALICIA      | O'NEIL, JAY                        | FAMILY       |
| 10/18/2022                          | 42  | 1-94 | LAPLUME ROBERT L + D       | LAPLANTE, KIMBERLY A.              | \$250,000.00 |
| 10/21/2022                          | 15  | 51   | REINART STEPHEN G + LIND   | O'CONNELL, NOREEN + TIMOTHY, T     | \$455,000.00 |
| 10/21/2022                          | 32  | 2-1  | WARNKE, BENNY L + DAARLENE | MCCAFFERTY, LINDA                  | \$11,000.00  |
| 10/25/2022                          | 4   | 25-1 | LAFLAMME LARRY + SHARON    | BERGERON, III, PAUL JOSEPH         | \$355,000.00 |
| 10/26/2022                          | 11  | 43   | CAMDEN JEAN + MARCIA       | CAMDEN, MARCIA                     | FAMILY       |
| 10/28/2022                          | 9   | 11-1 | HENNESSY JAMES W           | EVERSON, ADAM CHARLES + DIANA      | \$325,000.00 |
| 11/01/2022                          | 7   | 39   | ARSENAULT FRANCIS          | ARSENAULT, ANDRE                   | FAMILY       |
| 11/02/2022                          | 3   | 17   | LEBLANC, JEAN-FRANCO       | SCORZELLI, MICHAEL R. + LAUREN     | \$249,933.00 |
| 11/02/2022                          | 12  | 60-1 | LEBLANC RICHARD            | LEBLANC, RICHARD                   | \$1.00       |
| 11/03/2022                          | 21  | 29   | MCGUINNESS MICHAEL B       | MCGUINNESS MICHAEL B. + SANDRA     | FAMILY       |
| 11/04/2022                          | 16  | 3    | BULLOCK, RICHARD B         | LALLY, THOMAS E.                   | \$1.00       |
| 11/04/2022                          | 16  | 13   | BULLOCK, RICHARD B         | LALLY, THOMAS E.                   | \$1.00       |
| 11/09/2022                          | 13  | 1    | TRAFFIE, ISAAC A.          | WHITFIELD, JAIME                   | \$352,533.00 |
| 11/17/2022                          | 42  | 1-20 | GIBBONS III WILLIAM        | BOOTH, MICAH + APPLE               | \$47,000.00  |
| 11/18/2022                          | 42  | 2-71 | CARUSO, DAVID A + KATHLEEN | CORMIER, PAUL J.                   | \$265,000.00 |
| 11/18/2022                          | 42  | 2-82 | CILIBERTO FRED A + V       | DUNLAVEY, PATRICIA M.              | \$190,000.00 |
| 11/22/2022                          | 23  | 18   | MCLACHLAN MAURICE TRUT     | WOODWORTH, JENNIFER L.             |              |
| 11/22/2022                          | 23  | 19-1 | MCLACHLAN MAURICE TRUST    | WOODWORTH, JENNIFER L.             |              |
| 11/23/2022                          | 15  | 9-4  | COOK, JOHN                 | TURNER, SHAWN O. + BARBARA L..     | \$321,000.00 |
| 11/28/2022                          | 4   | 49   | SMITH, GLENN A + CHRISTINE | SMITH, GLENN A + CHRISTINE E TRUST | TRUST        |
| 11/28/2022                          | 4   | 50   | SMITH GLENN A + CHRISTINE  | SMITH, GLENN A + CHRISTINE E TRUST | TRUST        |
| 11/30/2022                          | 15  | 50   | STARRETT PAUL D + PATRICIA | STARRETT, PAUL TRSTEE P STARRE     | TRUST        |
| 11/30/2022                          | 34  | 7    | STARRETT PAUL D + PATRICIA | STARRETT, PAUL TRSTEE OF TRUST     | TRUST        |
| 11/30/2022                          | 42  | 1-76 | BUMBARGER ESTELLE EL       | SCARBOROUGH KEVIN & PEGGY          | \$300,000.00 |
| 12/01/2022                          | 14  | 40-4 | STOCKWELL, CATHY           | STOCKWELL, CATHY                   | \$435,000.00 |
| 12/05/2022                          | 14  | 7    | BORGHETTI II JOHN F        | BORGHETTI & SCHMITT REV TRUST      | TRUST        |
| 12/13/2022                          | 8   | 7-4  | NIEMELA, MICHAEL + C       | SOUSA, JR., MICHAEL                | \$55,000.00  |
| 12/13/2022                          | 36  | 2    | BEWY LLC                   | THOMAS, CRAIG R.                   | TRUST        |
| 12/15/2022                          | 13  | 4-6  | JANICKI JOHN W + KAREN     | MADEIRA, MONICA                    | \$357,933.00 |
| 12/16/2022                          | 3   | 31-4 | DAVIS CHERYL               | DAVID, MORGAN E.                   | \$15,000.00  |
| 12/23/2022                          | 6   | 14   | GREENWOOD, LESTER M.       | CHAPMAN, QUINN N. + RONALD E.Q     | \$190,000.00 |
| 12/23/2022                          | 16  | 28   | WATERMAN PETER A + TRINA   | HECKEN, MICHAEL W.                 | \$2,666.00   |
| 12/28/2022                          | 8   | 7-5  | GRIMLEY, JAMES M. + PAMILA | SOUSA, JAMES & PAMELA              | \$470,000.00 |
| 12/28/2022                          | 14  | 38-1 | LEAVITT, JOSHUA ALAN       | ELY, JENNIFER                      | \$257,933.00 |
| 12/29/2022                          | 41  | 8    | JOHNSON, BARRY + DENISE    | JOHNSON, NATHAN R                  | \$350,000.00 |

| ASSESSED VALUE BY OWNER            |     |        |        |    |         |           |           |
|------------------------------------|-----|--------|--------|----|---------|-----------|-----------|
| Owner                              | Map | Lot    | Acres  |    | Land    | Buildings | Total     |
| 102 DAMON ROAD HOLDINGS, LLC       | 4   | 76     | 1.25   |    | 5,500   | 0         | 5,500     |
| 102 DAMON ROAD HOLDINGS, LLC       | 24  | 3-8A   | 0.00   |    | 0       | 0         | 0         |
| 153 RT 12 N LLC                    | 15  | 31     | 1.50   |    | 71,800  | 273,700   | 345,500   |
| 20 JAFFREY RD., LLC                | 34  | 9-6    | 0.00   |    | 0       | 31,600    | 31,600    |
| 20 JAFFREY ROAD LLC                | 34  | 9      | 3.50   |    | 166,000 | 457,000   | 623,000   |
| 20 JAFFREY ROAD LLC                | 34  | 9-5    | 0.00   |    | 0       | 0         | 0         |
| 20 JAFFREY ROAD LLC                | 34  | 9-7    | 0.00   |    | 0       | 29,200    | 29,200    |
| 20 JAFFREY ROAD LLC                | 34  | 9-10   | 0.00   |    | 0       | 28,900    | 28,900    |
| 293 NH ROUTE 119 WEST LLC          | 28  | 36     | 1.348  |    | 75,100  | 174,700   | 249,800   |
| 33 G-STORAGE LLC                   | 4   | 55-6   | 10.00  |    | 178,100 | 198,300   | 376,400   |
| 33 G-STORAGE LLC                   | 12  | 7-2    | 33.50  |    | 153,025 | 490,700   | 643,725   |
| 40 NUMBER 4 ROAD LLC               | 12  | 11-1   | 5.01   |    | 87,800  | 39,400    | 127,200   |
| 49 SIP POND LLC                    | 26  | 2      | 0.50   |    | 112,500 | 150,400   | 262,900   |
| A & B TRUST                        | 16  | 8-1    | 0.02   |    | 100     | 0         | 100       |
| ABBOTT REALTY LLC                  | 15  | 36     | 7.30   |    | 177,600 | 1,229,200 | 1,406,800 |
| ADAMS JEFFREY + BONNIE LEE         | 42  | 2-88   | 0.112  |    | 28,500  | 64,200    | 92,700    |
| AG PLANTATION TRUST                | 42  | 2-95   | 0.109  |    | 28,200  | 113,200   | 141,400   |
| AHO ANDRE T                        | 7   | 19     | 52.00  | cu | 2,912   | 0         | 2,912     |
| AHO, CARY E                        | 11  | 49     | 2.00   |    | 73,000  | 143,900   | 216,900   |
| AHO, EMILY                         | 10  | 72-1   | 2.40   |    | 56,900  | 157,800   | 214,700   |
| AKA PROPERTY BUYERS LLC            | 35  | 5-1    | 0.60   |    | 9,300   | 0         | 9,300     |
| ALBERT, BILL                       | 4   | 46-27  | 0.00   |    | 0       | 16,300    | 16,300    |
| ALBERT, RYAN                       | 6   | 5-7    | 5.50   |    | 88,600  | 26,600    | 115,200   |
| ALDSWORTH WILLIAM J                | 16  | 17-1   | 7.98   |    | 234,600 | 226,600   | 461,200   |
| ALEXANDER, SCOTT                   | 4   | 46-41  | 0.00   |    | 0       | 22,600    | 22,600    |
| ALLEN GEORGE D + DONNA L           | 6   | 40-1   | 2.06   |    | 87,600  | 176,000   | 263,600   |
| ALLSOPP, CHRISTOPHER R             | 17  | 5-5    | 13.26  |    | 69,216  | 127,700   | 196,916   |
| ALLSOPP, CHRISTOPHER R             | 38  | 3      | 0.68   | cu | 289     | 0         | 289       |
| AMBROSINO ANTHONY                  | 4   | 46-P7  | 0.00   |    | 0       | 4,500     | 4,500     |
| AMERICAN BALD EAGLE INTL INC       | 15  | 49     | 21.00  | cu | 1,559   | 0         | 1,559     |
| ANDERSON FAMILY IRREVOCABLE TRUST  | 42  | 1-42   | 0.098  |    | 26,400  | 109,300   | 135,700   |
| ANDERSON, ASTRID                   | 7   | 7-24   | 0.000  |    | 0       | 53,200    | 53,200    |
| ANDERSON, ERIN MCKENZIE            | 15  | 44-2   | 5.510  |    | 98,400  | 257,900   | 356,300   |
| ANDERSON, ERIN MCKENZIE            | 25  | 10-4   | 0.000  |    | 0       | 33,000    | 33,000    |
| ANDERSON, KARL                     | 25  | 8-1    | 0.000  |    | 0       | 273,900   | 273,900   |
| ANDERSON, LINDA JEAN + MARK BETHEL | 12  | 34-2-2 | 5.289  |    | 76,900  | 479,200   | 556,100   |
| APORTRIA, JAMES JOHN               | 11  | 17-4   | 14.250 |    | 75,474  | 326,600   | 402,074   |
| ARCHAMBAULT FAMILY REV TRUST       | 42  | 1-74   | 0.096  |    | 24,300  | 118,200   | 142,500   |
| AREL, KIMBERLY                     | 28  | 14     | 0.56   |    | 66,900  | 186,200   | 253,100   |
| ARMSTRONG, ZACHARY                 | 41  | 16     | 2.00   |    | 72,800  | 151,500   | 224,300   |
| ARNOLD, MERTON                     | 42  | 1-82   | 0.231  |    | 42,800  | 91,200    | 134,000   |



| Owner                                  | Map | Lot    | Acres  |    | Land    | Buildings | Total   |
|--|-----|--------|--------|----|---------|-----------|---------|
| ARSENAULT, ANDRE                       | 7   | 39     | 0.70   |    | 15,000  | 2,300     | 17,300  |
| ASSOC SPORTSMANS CLUB                  | 2   | 7      | 45.00  |    | 175,180 | 262,800   | 437,980 |
| ASSOC SPORTSMANS CLUB                  | 2   | 24     | 26.00  |    | 273,820 | 228,000   | 501,820 |
| ASSOC SPORTSMANS CLUB                  | 2   | 26     | 5.50   | cu | 320     | 0         | 320     |
| AUCLAIR LEO A JR                       | 12  | 45-1   | 2.76   |    | 56,800  | 0         | 56,800  |
| AUCLAIR LEO A JR                       | 12  | 45-2   | 3.85   |    | 77,400  | 216,200   | 293,600 |
| AUCOIN, LEE                            | 12  | 15     | 1.50   |    | 71,500  | 240,300   | 311,800 |
| AUSTIN TIMOTHY A.                      | 15  | 32     | 0.30   |    | 73,100  | 129,700   | 202,800 |
| AYERS NICHOLAS                         | 7   | 7-7-41 | 0.00   |    | 0       | 0         | 0       |
| B + T REALTY TRUST                     | 2   | 22     | 8.00   | cu | 480     | 0         | 480     |
| B + T REALTY TRUST                     | 2   | 27     | 117.00 | cu | 7,020   | 0         | 7,020   |
| BAAB DARRICK M + REBECCA M             | 10  | 68-7   | 3.13   |    | 86,100  | 310,800   | 396,900 |
| BABBITZ DAVID R + MARA GINSBER         | 16  | 21     | 296.00 |    | 34,817  | 0         | 34,817  |
| BAGLEY BONITA                          | 28  | 21     | 0.280  |    | 40,200  | 77,200    | 117,400 |
| BAILEY DONALD M                        | 11  | 48     | 16.00  | cu | 579     | 0         | 579     |
| BAILEY DONALD M                        | 11  | 48-1   | 4.00   |    | 141,100 | 183,800   | 324,900 |
| BAILEY DONALD M                        | 11  | 56     | 40.70  |    | 77,056  | 132,400   | 209,456 |
| BAILEY DONALD M                        | 11  | 58     | 25.28  | cu | 614     | 0         | 614     |
| BAILEY DONALD M                        | 11  | 63     | 47.20  | cu | 1,268   | 0         | 1,268   |
| BAILEY DONALD M                        | 15  | 60-7   | 27.90  | cu | 1,618   | 0         | 1,618   |
| BAILEY DONALD M + GAIL S               | 11  | 51     | 1.00   |    | 60,400  | 3,900     | 64,300  |
| BAKER DANIEL P + ELIZABETH H, TRUSTEES | 7   | 1-1    | 9.64   |    | 114,500 | 368,400   | 482,900 |
| BAKER DANIEL P + ELIZABETH H, TRUSTEES | 7   | 3      | 17.20  |    | 9,414   | 0         | 9,414   |
| BALDWIN JAMES + JOYCE                  | 25  | 12     | 0.20   |    | 423,500 | 124,400   | 547,900 |
| BALDWIN JAMES + JOYCE                  | 25  | 16     | 0.96   |    | 60,300  | 326,600   | 386,900 |
| BALL, RYAN F                           | 12  | 60     | 79.00  |    | 99,564  | 117,200   | 216,764 |
| BARBARA SCHECTER REV TRUST             | 22  | 9      | 3.68   |    | 239,400 | 106,400   | 345,800 |
| BARBIERI, BRIAN D. + KIMBERLY H.       | 32  | 43     | 0.90   |    | 58,200  | 326,400   | 384,600 |
| BAREFOTT, WILLIAM & GLORIA REVOC TRUST | 3   | 31-2   | 6.40   |    | 77,300  | 224,400   | 301,700 |
| BARKER JAMES E + CHERYL                | 21  | 8      | 0.20   |    | 332,400 | 122,900   | 455,300 |
| BARKER, CHRISTOPHER                    | 8   | 7-2    | 2.79   |    | 86,800  | 313,100   | 399,900 |
| BARLOW, LUKE                           | 7   | 13     | 1.00   |    | 29,500  | 900       | 30,400  |
| BARONIAN MICHAEL P + CHERYL A          | 43  | 2-18   | 0.145  |    | 32,500  | 98,300    | 130,800 |
| BARROW JOHN                            | 4   | 46-103 | 0.00   |    | 0       | 15,700    | 15,700  |
| BARRY SR, THOMAS MICHAEL               | 25  | 14     | 0.20   |    | 342,300 | 217,300   | 559,600 |
| BARRY SR, THOMAS MICHAEL               | 25  | 21     | 0.20   |    | 12,700  | 3,300     | 16,000  |
| BARTELS WAYNE D                        | 25  | 17     | 0.40   |    | 64,800  | 193,500   | 258,300 |
| BARTHELMESS, SEBASTIAN + REBECCA       | 26  | 6      | 5.00   |    | 121,400 | 81,600    | 203,000 |
| BARTLETT JONATHAN J + D'ANN            | 28  | 17     | 1.00   |    | 85,400  | 334,100   | 419,500 |
| BARTLETT, PHILLIP F                    | 4   | 74-4   | 2.00   |    | 84,300  | 259,700   | 344,000 |
| BASSETT FAMILY TRUST                   | 36  | 22     | 0.20   |    | 85,900  | 93,000    | 178,900 |
| BATEMAN CHRISTOPHER E                  | 17  | 7      | 3.27   |    | 68,600  | 59,400    | 128,000 |

| Owner                                 | Map | Lot    | Acres  |    | Land    | Buildings | Total   |
|---------------------------------------|-----|--------|--------|----|---------|-----------|---------|
| BATES, ROBYN M                        | 15  | 11     | 30.89  |    | 171,671 | 641,600   | 813,271 |
| BATES, ROBYN M.                       | 15  | 11-2   | 3.65   | cu | 436     | 0         | 436     |
| BATES, ROBYN M.                       | 15  | 11-3   | 3.06   | cu | 294     | 0         | 294     |
| BATES, ROBYN M.                       | 15  | 11-4   | 2.75   | cu | 192     | 0         | 192     |
| BATISTA MIGUEL A                      | 6   | 36-1   | 4.28   |    | 90,300  | 302,500   | 392,800 |
| BAUSHA, KARL + MICHELLE               | 35  | 27     | 0.180  |    | 99,700  | 116,400   | 216,100 |
| BEAMAN JAMES E + JACQUELINE L         | 22  | 6-1    | 1.033  |    | 367,700 | 293,500   | 661,200 |
| BEAULIEU, MORGAN T.                   | 29  | 4      | 3.800  |    | 83,700  | 246,200   | 329,900 |
| BEAUREGARD II RICHARD V               | 16  | 23     | 20.500 | cu | 918     | 0         | 918     |
| BECK, JAMES + KARLA                   | 4   | 46-83  | 0.000  |    | 0       | 20,700    | 20,700  |
| BECKER DAVE & JOAN                    | 4   | 46-43A | 0.000  |    | 0       | 10,900    | 10,900  |
| BECKER, JOSEPH F                      | 16  | 16-1   | 3.630  |    | 69,200  | 114,100   | 183,300 |
| BECKWITH E KENNETH + CAROL R TRUSTEES | 32  | 32     | 0.400  |    | 67,100  | 307,500   | 374,600 |
| BEEDE CHAD + CINDI                    | 17  | 7-1    | 3.200  |    | 68,400  | 361,000   | 429,400 |
| BELLABARBA, JUSTIN                    | 15  | 3-4    | 5.400  |    | 80,200  | 134,800   | 215,000 |
| BELLAMY, LAURIE REV TRUST             | 34  | 9-8    | 0.000  |    | 0       | 37,500    | 37,500  |
| BELLIVEAU, NICHOLAS + GEORGIA         | 11  | 13-2   | 5.200  |    | 80,772  | 171,800   | 252,572 |
| BEMIS, DANIEL R + SUSAN K TRUSTEES OF | 10  | 75-1   | 17.000 |    | 71,173  | 257,500   | 328,673 |
| BEMIS, DANIEL R + SUSAN K TRUSTEES OF | 11  | 25     | 1.000  |    | 69,900  | 8,300     | 78,200  |
| BEMIS, DANIEL R + SUSAN K TRUSTEES OF | 11  | 27     | 8.000  | cu | 2,720   | 0         | 2,720   |
| BEMIS, DANIEL R + SUSAN K TRUSTEES OF | 11  | 28     | 41.400 |    | 71,083  | 149,300   | 220,383 |
| BEMIS, DANIEL R + SUSAN K TRUSTEES OF | 30  | 7-1    | 20.500 | cu | 952     | 0         | 952     |
| BENEDICT, BRYAN                       | 7   | 67-3   | 3.150  |    | 83,000  | 47,300    | 130,300 |
| BENIK CHRISTOPHER + SUSAN             | 31  | 1      | 5.700  |    | 99,800  | 242,900   | 342,700 |
| BENTO ALISA                           | 33  | 10     | 0.590  |    | 74,900  | 107,600   | 182,500 |
| BERARD INVESTMENT TRUST               | 34  | 15     | 4.500  |    | 76,520  | 264,800   | 341,320 |
| BERARD INVESTMENT TRUST               | 34  | 16     | 7.000  | cu | 2,156   | 0         | 2,156   |
| BERG JOEL                             | 7   | 7-7-1C | 0.000  |    | 0       | 4,500     | 4,500   |
| BERG JOEL + SARAH                     | 15  | 3-5    | 5.100  |    | 81,500  | 326,500   | 408,000 |
| BERG JOEL + SARAH                     | 15  | 3-9    | 2.200  |    | 5,600   | 0         | 5,600   |
| BERG MARK & LORI                      | 7   | 7-7-9C | 0.000  |    | 0       | 1,100     | 1,100   |
| BERG, MARK & EMILY DELESKY            | 7   | 7-7-2C | 0.000  |    | 0       | 20,900    | 20,900  |
| BERG, SUSAN                           | 7   | 33     | 57.000 |    | 32,307  | 51,700    | 84,007  |
| BERGERON JESSICA U                    | 16  | 29     | 12.000 | cu | 649     | 0         | 649     |
| BERGERON, III, PAUL JOSEPH            | 4   | 25-1   | 5.400  |    | 65,500  | 165,500   | 231,000 |
| BERGERON, PAUL M.                     | 6   | 46     | 1.000  |    | 73,500  | 85,400    | 158,900 |
| BERRY, BRIANNA LEE                    | 12  | 48-1   | 4.000  |    | 85,200  | 175,000   | 260,200 |
| BESSETTE E ANDRE + CAROL              | 10  | 83-5   | 5.050  |    | 83,300  | 299,500   | 382,800 |
| BETTENCOURT JOSEPH                    | 7   | 7-7-*4 | 0.000  |    | 0       | 12,000    | 12,000  |
| BEVILACQUA DIANE                      | 42  | 2-32   | 0.134  |    | 29,600  | 122,200   | 151,800 |
| BEWY LLC                              | 15  | 19-1   | 6.50   |    | 116,800 | 131,400   | 248,200 |
| BEWY LLC                              | 36  | 1      | 0.30   |    | 12,300  | 0         | 12,300  |

| Owner                                 | Map | Lot      | Acres  |    | Land    | Buildings | Total   |
|---------------------------------------|-----|----------|--------|----|---------|-----------|---------|
| BILODEAU LETITIA D                    | 4   | 57-6     | 2.20   |    | 76,500  | 217,800   | 294,300 |
| BINDER STEVEN + ELIZABETH             | 20  | 13       | 3.70   |    | 88,800  | 194,400   | 283,200 |
| BIONELLI, DEREK                       | 12  | 41-1     | 13.60  |    | 73,322  | 411,200   | 484,522 |
| BISBEE, NATHAN                        | 24  | 3-7      | 2.25   |    | 73,500  | 45,700    | 119,200 |
| BISHOP CARL A. ET AL                  | 1   | 8        | 87.00  |    | 20,134  | 58,000    | 78,134  |
| BISSON, AMY E. + BRIAN R, JR.         | 35  | 26       | 0.54   |    | 129,800 | 129,800   | 259,600 |
| BLACK FREDERICK A + BEVERLY L         | 38  | 2        | 3.00   |    | 349,900 | 331,900   | 681,800 |
| BLACK, LESTER L.                      | 42  | 1-75     | 0.09   |    | 24,500  | 96,200    | 120,700 |
| BLAIR SHAYNE + CATHERINE              | 14  | 34       | 1.80   |    | 75,400  | 205,100   | 280,500 |
| BLAIS TRUSTEE, WALTER W               | 10  | 65       | 16.00  |    | 76,527  | 323,700   | 400,227 |
| BLAIS, ROBIN PEARD AS TRUSTEE OF      | 11  | 13       | 10.00  |    | 111,500 | 181,100   | 292,600 |
| BLAIS, WALTER WILLIAM                 | 11  | 4        | 17.00  | cu | 504     | 0         | 504     |
| BLAISDELL MARIA                       | 42  | 1-36     | 0.11   |    | 26,300  | 43,400    | 69,700  |
| BLAKE JOHN A + MARY E                 | 28  | 30       | 0.80   |    | 68,300  | 132,000   | 200,300 |
| BLAKE ZAK                             | 7   | 7-7-59   | 0.00   |    | 0       | 4,800     | 4,800   |
| BLICHARZ, TIMOTHY M. + AMANDA N.      | 32  | 29       | 1.60   |    | 90,300  | 382,500   | 472,800 |
| BLODGETT CHERYL + RICHARD JR          | 42  | 2-63     | 0.114  |    | 30,200  | 84,200    | 114,400 |
| BLODGETT JR RICHARD + CHERYL          | 42  | 2-62     | 0.125  |    | 30,100  | 68,800    | 98,900  |
| BLODGETT JR, RICHARD                  | 42  | 2-73     | 0.141  |    | 32,000  | 43,400    | 75,400  |
| BLUE SKY TOWER PARTNERS LLC           | 15  | 5-12cell | 0.00   |    | 0       | 300,000   | 300,000 |
| BOATWRIGHT DAVID J + LENNA S          | 37  | 4        | 0.47   |    | 258,900 | 155,000   | 413,900 |
| BOCK, ERIC + JENNIFER                 | 35  | 10       | 0.20   |    | 64,000  | 1,000     | 65,000  |
| BOCK, ERIC B. + JENNIFER              | 35  | 9        | 0.40   |    | 77,400  | 13,800    | 91,200  |
| BOGOSLOFSKI, PAULA                    | 11  | 2-3      | 5.01   |    | 87,500  | 415,600   | 503,100 |
| BOLLES, WALTER E.                     | 21  | 10       | 0.30   |    | 337,200 | 147,900   | 485,100 |
| BONILLA, CARMEN + LOUIS               | 4   | 46-11    | 0.00   |    | 0       | 19,800    | 19,800  |
| BOOTH, MICAH + APPLE                  | 42  | 1-20     | 0.062  |    | 13,400  | 49,600    | 63,000  |
| BORDEN ROBERT & PRISCILLA TRUSTEES    | 12  | 57       | 51.00  |    | 84,153  | 157,400   | 241,553 |
| BORGHESI JAMES V                      | 12  | 40-1     | 6.10   |    | 82,400  | 112,900   | 195,300 |
| BORGHETTI & SCHMITT REV TRUST         | 14  | 7        | 103.00 | cu | 3,476   | 0         | 3,476   |
| BORNSTEIN HOWARD                      | 7   | 7-19     | 0.00   |    | 0       | 89,500    | 89,500  |
| BOROWSKI CHARLES R + LAMDUAN          | 3   | 26       | 3.00   |    | 71,800  | 196,000   | 267,800 |
| BOROWSKI CLAIRE, TRUSTEE OF THE       | 32  | 9        | 0.10   |    | 27,100  | 248,400   | 275,500 |
| BORSA MATTHEW + TINA                  | 7   | 28-12    | 8.40   |    | 76,700  | 300,800   | 377,500 |
| BOUDETTE, NINA MARIE + PATRICK THOMAS | 7   | 2        | 6.30   |    | 75,400  | 261,500   | 336,900 |
| BOUDNEAU HENRY                        | 7   | 7-7-34   | 0.00   |    | 0       | 0         | 0       |
| BOUDREAU, COLLEEN                     | 10  | 33-1     | 2.00   |    | 68,600  | 215,900   | 284,500 |
| BOWEN, PAUL + PATRICIA                | 31  | 13-1     | 20.64  |    | 94,065  | 648,600   | 742,665 |
| BRACKETT BRUCE A & LISA               | 7   | 28-13    | 13.54  |    | 65,955  | 241,700   | 307,655 |
| BRACKETT CHARLES S                    | 7   | 7-14     | 0.00   |    | 0       | 13,600    | 13,600  |
| BRACKETT DAVID R                      | 7   | 7-23     | 0.00   |    | 0       | 158,500   | 158,500 |
| BRACKETT ERNEST + ANNMARIE            | 4   | 46-82    | 0.00   |    | 0       | 1,300     | 1,300   |

| Owner                                   | Map | Lot   | Acres  |    | Land    | Buildings | Total   |
|---|-----|-------|--------|----|---------|-----------|---------|
| BRACKETT RICHARD + MARILYN              | 20  | 7     | 1.24   |    | 82,300  | 172,400   | 254,700 |
| BRACKETT, JOSHUA R & CHELSEA L.         | 15  | 6-15  | 1.30   |    | 82,500  | 313,100   | 395,600 |
| BRACKETT, RICHARD A                     | 7   | 28-14 | 13.076 |    | 65,740  | 197,700   | 263,440 |
| BRADLEY WALTER H + DONNA M              | 8   | 18    | 5.80   |    | 89,700  | 206,200   | 295,900 |
| BRAGA, DANIEL                           | 42  | 2-3   | 0.128  |    | 30,400  | 84,500    | 114,900 |
| BRAMATO, PATRICIA L.                    | 42  | 1-91  | 0.112  |    | 28,500  | 34,700    | 63,200  |
| BRAND SR KENNETH L + GENEVIEVE V        | 23  | 14    | 0.12   |    | 241,700 | 127,200   | 368,900 |
| BREEN ANTHONY J + BRENDA A              | 14  | 33    | 1.00   |    | 77,600  | 287,000   | 364,600 |
| BREEN DENISE                            | 11  | 36    | 5.05   |    | 76,400  | 436,900   | 513,300 |
| BREEN DENISE                            | 11  | 36-1  | 0.70   |    | 5,600   | 0         | 5,600   |
| BREngle, EDWIN DANIEL                   | 31  | 4     | 5.00   |    | 80,900  | 109,400   | 190,300 |
| BRIAN C GILL + VALERIE T GILL, TRUSTEES | 15  | 21    | 8.00   | cu | 3,400   | 0         | 3,400   |
| BRIAN C GILL + VALERIE T GILL, TRUSTEES | 17  | 19    | 12.93  |    | 82,392  | 186,900   | 269,292 |
| BRIGGS LOUISE                           | 7   | 9     | 1.30   | cu | 78      | 0         | 78      |
| BRIGGS LOUISE                           | 7   | 10    | 11.30  | cu | 678     | 0         | 678     |
| BRIGGS, ROLF + BARBARA                  | 38  | 9     | 2.00   |    | 304,100 | 95,800    | 399,900 |
| BRITT JASON R.                          | 4   | 55-10 | 2.30   |    | 80,800  | 255,100   | 335,900 |
| BROADVEST CORPORATION                   | 8   | 1     | 54.00  |    | 6,609   | 0         | 6,609   |
| BROCKELMAN, JULIE                       | 7   | 7-8   | 0.00   |    | 0       | 47,400    | 47,400  |
| BROCKELMAN, MARK D                      | 7   | 4     | 23.00  |    | 13,180  | 0         | 13,180  |
| BROCKELMAN, MARK D                      | 12  | 40-2  | 6.20   |    | 82,700  | 267,100   | 349,800 |
| BROCKELMAN, MARK D                      | 32  | 16    | 0.43   |    | 58,100  | 178,900   | 237,000 |
| BRODERICK, DIANE + JOHN                 | 42  | 2-56  | 0.137  |    | 31,500  | 80,400    | 111,900 |
| BROGDON ALBERT M + MARGARET C           | 15  | 19    | 3.00   |    | 96,900  | 449,500   | 546,400 |
| BROOKS ROBIN + LYNN                     | 22  | 5     | 2.00   |    | 354,300 | 208,900   | 563,200 |
| BROOKS, BARBARA B.                      | 21  | 33    | 2.50   |    | 84,800  | 366,300   | 451,100 |
| BROOKS, JARRAD DANIEL + KERRI JEANNE    | 8   | 25    | 5.10   |    | 89,300  | 184,500   | 273,800 |
| BROSSI, DAVID W.                        | 3   | 30-4  | 5.512  | cu | 331     | 0         | 331     |
| BROSSI, DAVID W.                        | 3   | 30-5  | 7.018  |    | 421     | 0         | 421     |
| BROSSI, DAVID W.                        | 3   | 39    | 394.23 |    | 91,012  | 61,700    | 152,712 |
| BROSSI, DAVID W.                        | 3   | 40    | 15.95  |    | 13,800  | 0         | 13,800  |
| BROWN DELENE                            | 7   | 7-7-3 | 0.00   |    | 0       | 3,900     | 3,900   |
| BROWN II WINTHROP + MAUREEN O           | 11  | 45    | 1.40   |    | 70,800  | 0         | 70,800  |
| BROWN LYNNE K + ROBERT                  | 6   | 2-3   | 5.95   |    | 68,495  | 226,900   | 295,395 |
| BROWN ROBERT + LYNNE                    | 6   | 1     | 7.70   | cu | 530     | 0         | 530     |
| BROWN WINTHROP II                       | 11  | 44    | 29.50  |    | 89,145  | 413,000   | 502,145 |
| BROWN, JOHN DAVID + SARAH               | 11  | 2-2   | 5.51   |    | 88,400  | 381,600   | 470,000 |
| BROXTON, GAGE N                         | 11  | 26    | 0.50   |    | 59,900  | 180,200   | 240,100 |
| BRUTTO CHARLES M + JEANNE M             | 10  | 38    | 1.50   |    | 71,700  | 218,800   | 290,500 |
| BRUTTO CHARLES M + JEANNE M             | 10  | 39    | 3.70   |    | 75,800  | 117,300   | 193,100 |
| BUCHANAN KEITH + RAQUEL                 | 42  | 1-55  | 0.183  |    | 37,100  | 66,300    | 103,400 |
| BULLOCK GORDON I                        | 2   | 30    | 1.50   |    | 74,700  | 109,500   | 184,200 |

| Owner                                  | Map | Lot    | Acres  |    | Land    | Buildings | Total   |
|--|-----|--------|--------|----|---------|-----------|---------|
| BULLOCK, BENJAMIN L                    | 12  | 8      | 3.60   |    | 6,400   | 0         | 6,400   |
| BULLOCK, BENJAMIN L                    | 12  | 9      | 7.00   | cu | 182     | 0         | 182     |
| BULLOCK, BENJAMIN L                    | 12  | 10     | 8.00   |    | 78,806  | 159,100   | 237,906 |
| BUMBARGER ESTELLE E                    | 42  | 1-4    | 0.114  |    | 28,800  | 93,600    | 122,400 |
| BUONOMANO MATTHEW E. + MICHELLE C.     | 15  | 5      | 8.40   |    | 115,300 | 469,000   | 584,300 |
| BURBANK MELISSA                        | 7   | 7-47   | 0.00   |    | 0       | 116,000   | 116,000 |
| BURGESS APRIL                          | 6   | 2-1    | 2.00   |    | 80,100  | 188,500   | 268,600 |
| BURT, RANDOLPH                         | 12  | 34-1-1 | 3.313  |    | 109,200 | 0         | 109,200 |
| BURT, RANDOLPH P.                      | 12  | 34-3-2 | 2.837  |    | 67,600  | 0         | 67,600  |
| BUSSIERE/BRUNEAU FAMILY TRUST          | 4   | 55-9   | 7.970  |    | 94,800  | 280,900   | 375,700 |
| BUTLER, PAUL + ELIZABETH               | 12  | 12     | 3.60   |    | 109,000 | 17,500    | 126,500 |
| CADY GLORIA E + DOUGLAS F              | 2   | 16     | 1.00   |    | 32,200  | 16,700    | 48,900  |
| CAISSE, CATIE                          | 34  | 26     | 0.927  |    | 111,200 | 191,300   | 302,500 |
| CAKF TRUST, CAROL A. KIESINER, TRUSTEE | 42  | 1-58   | 0.18   |    | 36,700  | 115,800   | 152,500 |
| CALORIO-TASHA, ALYSSA + ANDREW         | 35  | 19     | 0.70   |    | 111,700 | 104,600   | 216,300 |
| CAMDEN, MARCIA                         | 11  | 43     | 8.00   |    | 104,800 | 321,800   | 426,600 |
| CAMERON BRIAN                          | 4   | 46-95  | 0.00   |    | 0       | 0         | 0       |
| CAMMARATA ROCCO G                      | 42  | 1-14   | 0.108  |    | 26,600  | 71,200    | 97,800  |
| CAMP STEPHEN P & DEBORAH               | 11  | 30-1   | 20.00  |    | 102,568 | 229,000   | 331,568 |
| CAMPBELL, MICHAEL                      | 8   | 8      | 108.70 |    | 49,676  | 0         | 49,676  |
| CAMPBELL, SCOTT A. + SANDRA D.         | 2   | 8-2    | 10.70  |    | 91,800  | 177,600   | 269,400 |
| CANNON MAUREEN                         | 42  | 2-16   | 0.13   |    | 27,400  | 58,500    | 85,900  |
| CAQUETTE ANDRE J + SUSAN               | 29  | 5      | 0.20   |    | 40,800  | 114,300   | 155,100 |
| CAR GUYZ AUTO RECYCLERS LLC            | 8   | 20     | 40.00  |    | 187,524 | 206,500   | 394,024 |
| CARACAPPA LON                          | 24  | 3-3    | 2.10   |    | 72,400  | 322,000   | 394,400 |
| CARLTON DEVLIN + KATHERINE             | 35  | 39     | 5.60   |    | 98,100  | 297,600   | 395,700 |
| CARPENTER, KEVIN                       | 7   | 7-7-18 | 0.00   |    | 0       | 8,600     | 8,600   |
| CARR JOHN + WILLIAMS LYNNE             | 7   | 7-21   | 0.00   |    | 0       | 119,500   | 119,500 |
| CARRIER ROBERT A.                      | 29  | 15     | 0.40   |    | 58,300  | 21,000    | 79,300  |
| CARRIER, ALEXANDER T. + SHANNON R.     | 12  | 54-1   | 3.28   |    | 91,900  | 339,000   | 430,900 |
| CARROLL JR CHARLES E                   | 6   | 22     | 17.60  |    | 109,200 | 112,300   | 221,500 |
| CARTER GREGG                           | 28  | 19     | 1.37   |    | 78,400  | 119,800   | 198,200 |
| CASASANTO, ADRIENNE                    | 42  | 1-38   | 0.09   |    | 21,200  | 74,000    | 95,200  |
| CASAVANT, AMBER A                      | 11  | 29-5   | 11.775 |    | 92,600  | 340,600   | 433,200 |
| CASEY, RICHARD                         | 10  | 23     | 27.20  |    | 20,949  | 12,200    | 33,149  |
| CASHMAN DANIEL F + SUZANNE B AS TRUSTE | 38  | 11     | 8.30   |    | 291,400 | 329,200   | 620,600 |
| CASHMAN, BRIANA + RYAN                 | 10  | 84     | 2.76   |    | 74,700  | 180,800   | 255,500 |
| CASPERSON, RYAN B.                     | 2   | 14     | 5.50   |    | 88,600  | 336,100   | 424,700 |
| CASTLES G RICHARD + JEAN G             | 14  | 15     | 91.00  |    | 90,230  | 140,900   | 231,130 |
| CATALDO, ROSS                          | 28  | 9      | 0.50   |    | 50,500  | 113,900   | 164,400 |
| CATES FAMILY REV TRUST                 | 31  | 5      | 0.61   |    | 71,900  | 366,900   | 438,800 |
| CATHCART TRACY L                       | 42  | 1-34   | 0.12   |    | 26,500  | 89,100    | 115,600 |

| Owner                                 | Map | Lot  | Acres  |    | Land    | Buildings | Total   |
|---------------------------------------|-----|------|--------|----|---------|-----------|---------|
| CATHLEEN MCGUIRK REV TRUST            | 6   | 32-8 | 5.20   |    | 82,000  | 113,300   | 195,300 |
| CERIELLO, PATRICK                     | 34  | 9-3  | 0.00   |    | 0       | 23,100    | 23,100  |
| CESAITIS JEFFREY + JENNIFER           | 10  | 68-2 | 2.81   |    | 94,700  | 316,300   | 411,000 |
| CHAMBERLAIN CRAIG                     | 4   | 39   | 7.50   | cu | 450     | 0         | 450     |
| CHAMBERLAIN CRAIG                     | 4   | 42   | 3.00   | cu | 108     | 0         | 108     |
| CHAMBERLAIN CRAIG                     | 7   | 2-1  | 2.00   |    | 59,000  | 172,500   | 231,500 |
| CHAMBERLAIN CRAIG W                   | 14  | 24   | 7.00   |    | 6,100   | 0         | 6,100   |
| CHAMBERLAIN CRAIG W                   | 18  | 2-1  | 15.34  | cu | 860     | 0         | 860     |
| CHAMBERLAIN TIMBERLANDS LLC           | 7   | 12   | 14.00  | cu | 1,003   | 0         | 1,003   |
| CHAMBERLAIN TIMBERLANDS LLC           | 7   | 20   | 2.90   |    | 14,600  | 0         | 14,600  |
| CHAMBERLAIN TIMBERLANDS LLC           | 7   | 21   | 1.00   |    | 1,500   | 0         | 1,500   |
| CHAMBERLAIN TIMBERLANDS LLC           | 7   | 22   | 3.30   |    | 4,800   | 0         | 4,800   |
| CHAMBERLAIN TIMBERLANDS LLC           | 7   | 23   | 226.50 | cu | 16,276  | 0         | 16,276  |
| CHAMBERLAIN TIMBERLANDS LLC           | 7   | 23-1 | 52.00  | cu | 2,413   | 0         | 2,413   |
| CHAMBERLAIN TIMBERLANDS LLC           | 7   | 23-2 | 76.50  | cu | 2,934   | 0         | 2,934   |
| CHAMBERLAIN TIMBERLANDS LLC           | 11  | 34   | 44.70  |    | 7,852   | 0         | 7,852   |
| CHAMBERLAIN TIMBERLANDS LLC           | 11  | 34-1 | 0.00   | cu | 0       | 0         | 0       |
| CHAMBERLAIN, ELAINE                   | 29  | 22   | 1.00   |    | 86,800  | 134,100   | 220,900 |
| CHAMBERLAIN, GERALDINE TRUSTEE OF GVC | 28  | 12   | 0.30   |    | 48,700  | 168,300   | 217,000 |
| CHAMPNEY, MICHAEL J.                  | 34  | 9-11 | 0.00   |    | 0       | 23,900    | 23,900  |
| CHAN TOM W + ROSA C                   | 42  | 1-31 | 0.19   |    | 36,400  | 103,900   | 140,300 |
| CHANDLER BRUCE                        | 34  | 9-13 | 0.00   |    | 0       | 33,100    | 33,100  |
| CHAPMAN WILLIAM                       | 4   | 3    | 100.0  |    | 27,976  | 0         | 27,976  |
| CHAPMAN, QUINN N. + RONALD E.QQ       | 6   | 14   | 1.00   |    | 77,600  | 82,500    | 160,100 |
| CHARLES KIRITSY REV TRUST 2012        | 8   | 45-2 | 2.00   |    | 80,100  | 216,000   | 296,100 |
| CHARLES TROCIA SR REV TRUST           | 32  | 60   | 12.00  |    | 76,746  | 468,200   | 544,946 |
| CHARLOTTE B SANDERSON TRUST           | 23  | 23   | 0.30   |    | 371,300 | 227,600   | 598,900 |
| CHASE BETTY L                         | 8   | 26-2 | 4.10   |    | 89,700  | 28,000    | 117,700 |
| CHASE BARBARA E.                      | 11  | 66   | 3.00   |    | 74,700  | 2,200     | 76,900  |
| CHASE, RONALD L                       | 4   | 36   | 4.00   |    | 1,500   | 0         | 1,500   |
| CHASE, RONALD L                       | 8   | 26-3 | 11.684 |    | 30,120  | 11,200    | 41,320  |
| CHASE, RONALD L                       | 8   | 27-1 | 16.635 |    | 88,345  | 40,400    | 128,745 |
| CHATTO, ANDREW                        | 25  | 13   | 0.20   |    | 432,800 | 204,300   | 637,100 |
| CHAVES, EMANUEL                       | 25  | 1-H  | 0.00   |    | 0       | 64,700    | 64,700  |
| CHESHIRE LANDMAN, LLC                 | 15  | 35   | 0.70   |    | 63,300  | 15,900    | 79,200  |
| CHICOINE, ROBERT                      | 42  | 1-78 | 0.374  |    | 48,700  | 26,800    | 75,500  |
| CHILDS, JONATHAN W                    | 42  | 2-78 | 0.141  |    | 30,400  | 83,300    | 113,700 |
| CHONG PETER YUNMO + SUNNY             | 15  | 60-3 | 5.01   |    | 79,600  | 203,800   | 283,400 |
| CHRISTENSEN DIANE                     | 7   | 29   | 1.50   |    | 75,500  | 262,900   | 338,400 |
| CHRISTIAN, DAVID J                    | 27  | 5    | 0.76   |    | 57,700  | 156,800   | 214,500 |
| CHRISTOPHER STEPHEN P + BRENDA        | 42  | 2-81 | 0.129  |    | 29,000  | 67,800    | 96,800  |
| CIACCIO EDWARD & ROBIN M              | 39  | 3-4  | 3.00   |    | 87,300  | 216,800   | 304,100 |

| Owner                              | Map | Lot    | Acres |    | Land    | Buildings | Total   |
|------------------------------------|-----|--------|-------|----|---------|-----------|---------|
| CINTRON MIQUEL ALBERTO             | 11  | 30-3   | 5.04  |    | 81,000  | 348,100   | 429,100 |
| CLARK, BRUCE E                     | 43  | 2-101  | 0.145 |    | 30,900  | 85,800    | 116,700 |
| CLARK, CHRISTINA & SILANDER, LIISA | 18  | 15     | 21.00 | cu | 504     | 0         | 504     |
| CLARK, KERRY                       | 42  | 1-86   | 0.135 |    | 32,900  | 97,100    | 130,000 |
| CLASS DONALD C                     | 4   | 61     | 0.689 |    | 69,900  | 145,800   | 215,700 |
| CLEMENS, MELINDA G.                | 35  | 38     | 5.10  |    | 92,700  | 265,800   | 358,500 |
| CLEVELAND A. BRUCE                 | 13  | 11     | 46.00 |    | 131,300 | 0         | 131,300 |
| CLEVELAND A. BRUCE                 | 14  | 3      | 31.00 |    | 115,400 | 0         | 115,400 |
| CLINKENBEARD, DAVID E + BARBARA G  | 12  | 55     | 2.00  |    | 25,070  | 4,600     | 29,670  |
| CLINKENBEARD, DAVID E + BARBARA G  | 12  | 56     | 42.50 |    | 82,722  | 135,600   | 218,322 |
| CLOUTIER DAVID J                   | 10  | 60     | 1.80  |    | 79,600  | 135,400   | 215,000 |
| COBURN GENE F + SANDRA D           | 8   | 36     | 2.20  |    | 77,200  | 94,500    | 171,700 |
| COCHRAN, CHUCK + KAREN             | 4   | 46-26  | 0.00  |    | 0       | 1,200     | 1,200   |
| COGLIANDRO ANTHONY (ET AL)         | 42  | 1-27   | 0.092 |    | 24,200  | 57,400    | 81,600  |
| COLBURN BRUCE S. + ELLEN           | 3   | 23     | 3.20  |    | 72,200  | 173,400   | 245,600 |
| COLBY HENRY                        | 34  | 9-4    | 0.00  |    | 0       | 31,000    | 31,000  |
| COLBY HENRY C + MAUREEN            | 34  | 9-1    | 0.00  |    | 0       | 34,700    | 34,700  |
| COLE, ZACHARY                      | 16  | 15     | 6.20  |    | 107,000 | 191,100   | 298,100 |
| COLELLA STEVEN T. + JANE M.        | 42  | 2-100  | 0.092 |    | 24,200  | 87,100    | 111,300 |
| COLEMAN, THOMAS G                  | 24  | 1-1    | 5.20  |    | 467,300 | 239,400   | 706,700 |
| COLL, DAVID L + ELIZABETH          | 12  | 32-3   | 39.30 |    | 160,270 | 579,900   | 740,170 |
| COLLINS GARY+ KELLY A CANAVAN      | 42  | 1-9    | 0.114 |    | 28,800  | 69,300    | 98,100  |
| COLLINS JOHN R + COOGAN, KATHLEEN  | 42  | 2-92   | 0.106 |    | 27,800  | 94,200    | 122,000 |
| COLLINS LINDA L., TRUSTEE OF THE   | 42  | 1-22   | 0.055 |    | 10,800  | 30,600    | 41,400  |
| COLLINS LIVING TRUST               | 42  | 2-49   | 0.133 |    | 31,000  | 95,400    | 126,400 |
| COLLINS ROBERT + CATHERINE         | 13  | 4      | 22.40 |    | 71,393  | 177,100   | 248,493 |
| COLWILL ARTHUR                     | 42  | 1-93   | 0.12  |    | 29,500  | 21,000    | 50,500  |
| COMEAU DALE & DIANE                | 7   | 7-41   | 0.00  |    | 0       | 66,800    | 66,800  |
| COMEAU KYLE                        | 7   | 7-7-5C | 0.00  |    | 0       | 12,000    | 12,000  |
| COMEAU VERONICA                    | 7   | 7-7-38 | 0.00  |    | 0       | 10,600    | 10,600  |
| COMMON LAND                        | 10  | 68-9   | 25.23 |    | 0       | 0         | 0       |
| CONBOY, GARY FRANKLIN              | 6   | 3-2    | 6.10  |    | 89,900  | 236,100   | 326,000 |
| CONNOR, MATTHEW JOSEPH             | 4   | 74-1   | 2.00  |    | 84,300  | 178,400   | 262,700 |
| CONNORS JAMES E. ERLI CHEN         | 11  | 17-3   | 11.26 |    | 88,100  | 298,100   | 386,200 |
| CONNORS MICHAEL J                  | 29  | 2      | 0.60  |    | 71,400  | 127,800   | 199,200 |
| CONNORS SUZANNE                    | 42  | 2-30   | 0.129 |    | 27,500  | 66,700    | 94,200  |
| CONNORS, MARIE L                   | 42  | 1-66   | 0.131 |    | 29,300  | 21,200    | 50,500  |
| COPPO ANN MARIE                    | 6   | 40-14  | 3.02  |    | 95,200  | 267,100   | 362,300 |
| COPPO, JAY A. + KIM                | 11  | 54     | 83.80 | cu | 3,882   | 0         | 3,882   |
| CORMIER, PAUL J.                   | 42  | 2-71   | 0.134 |    | 31,200  | 201,800   | 233,000 |
| CORNWELL ROBERT J. + DIANE M.      | 12  | 45-8   | 3.95  |    | 76,100  | 265,200   | 341,300 |
| CORREIA JESSICA                    | 26  | 5      | 0.44  |    | 116,400 | 85,600    | 202,000 |

| Owner                                  | Map | Lot   | Acres |    | Land    | Buildings | Total   |
|--|-----|-------|-------|----|---------|-----------|---------|
| CORRETTE, ROBERT & LOUISE REV TRUST    | 11  | 18    | 5.00  |    | 67,300  | 0         | 67,300  |
| CORRETTE, ROBERT & LOUISE REV TRUST    | 11  | 19    | 1.80  |    | 79,200  | 100,200   | 179,400 |
| CORRETTE, ROBERT & LOUISE REV TRUST    | 11  | 21    | 5.00  |    | 94,300  | 0         | 94,300  |
| CORRETTE, ROBERT & LOUISE REV TRUST    | 11  | 22    | 17.00 |    | 789     | 0         | 789     |
| CORRETTE, ROBERT & LOUISE REV TRUST    | 11  | 47    | 3.60  |    | 1,400   | 0         | 1,400   |
| COTE FRANCIS M                         | 4   | 14    | 9.50  |    | 8,300   | 0         | 8,300   |
| COTE FRANCIS M                         | 4   | 15    | 13.50 |    | 16,300  | 0         | 16,300  |
| COTE FRANCIS M                         | 4   | 16    | 15.00 |    | 17,800  | 0         | 17,800  |
| COTE FRANCIS M                         | 4   | 17    | 30.50 |    | 29,500  | 0         | 29,500  |
| COUILLARD-SANTIAGO, JASON R.           | 15  | 20    | 5.50  |    | 92,900  | 354,100   | 447,000 |
| COURTEMANCHE ROBERT + GLENNA           | 7   | 7-7   | 0.00  |    | 0       | 15,000    | 15,000  |
| COURTEMANCHE ROBERT H JR               | 7   | 7-10  | 0.00  |    | 0       | 33,200    | 33,200  |
| CRAIG, JOHN E F                        | 31  | 9     | 1.00  |    | 81,700  | 272,400   | 354,100 |
| CRAIG, JOHN E F                        | 32  | 31    | 0.70  |    | 79,900  | 290,900   | 370,800 |
| CRAIG, JOHN E F                        | 32  | 34    | 0.20  |    | 3,300   | 0         | 3,300   |
| CRAIG, JOHN E F + KAREN                | 33  | 19    | 0.79  |    | 74,800  | 180,100   | 254,900 |
| CRAMER ANN F                           | 29  | 7     | 0.40  |    | 61,600  | 158,200   | 219,800 |
| CRANHAM GINA                           | 11  | 31    | 1.00  | cu | 46      | 0         | 46      |
| CRANHAM GINA                           | 11  | 33    | 17.20 | cu | 1,032   | 0         | 1,032   |
| CRANHAM GINA                           | 11  | 37-2  | 16.60 |    | 69,677  | 446,100   | 515,777 |
| CRAWFORD ROBERT C.                     | 20  | 4     | 1.30  |    | 56,300  | 0         | 56,300  |
| CROCKER JOSHUA + AMANDA                | 29  | 3     | 0.70  |    | 69,400  | 155,500   | 224,900 |
| CROPP, MICHAEL E. + LEANA M.           | 10  | 68-8  | 7.35  |    | 102,400 | 447,500   | 549,900 |
| CROSBY GEORGE                          | 26  | 1-1   | 2.00  |    | 65,500  | 222,300   | 287,800 |
| CROTEAU GREGOIRE A                     | 7   | 7-46  | 0.00  |    | 0       | 118,600   | 118,600 |
| CROTEAU LAWRENCE A + KATHY A ESTATE C  | 27  | 14    | 0.50  |    | 69,500  | 124,400   | 193,900 |
| CROTEAU, JR. LAWRENCE A                | 42  | 1-6   | 0.118 |    | 27,800  | 43,600    | 71,400  |
| CROTEAU, ROBERT + DENISE               | 16  | 16-2  | 5.54  |    | 67,000  | 367,400   | 434,400 |
| CROUSE TERENCE D                       | 4   | 57-9  | 2.34  |    | 76,900  | 154,600   | 231,500 |
| CROWE GEORGE J.+ ROBIN L.              | 14  | 38    | 15.00 |    | 82,160  | 185,800   | 267,960 |
| CROWE, GEORGE J. + ROBIN L.            | 8   | 46    | 3.10  |    | 119,100 | 229,000   | 348,100 |
| CROWLEY KELLY A + SUSAN A. AS TRUSTEES | 42  | 1-17  | 0.109 |    | 26,800  | 83,500    | 110,300 |
| CRYSTAL POOLE                          | 4   | 46-12 | 0.00  |    | 0       | 700       | 700     |
| CUNNINGHAM, RICHARD F. + AMY           | 4   | 54    | 3.50  |    | 84,800  | 138,900   | 223,700 |
| CUOMO GENE E                           | 7   | 2-2   | 18.00 | cu | 63,606  | 186,400   | 250,006 |
| CURLEY, SHAUN M. P. + TANIA E.         | 14  | 16-2  | 2.79  |    | 78,400  | 496,900   | 575,300 |
| CURLEY, SHAUN M. P. + TANIA E.         | 28  | 35    | 4.20  |    | 19,100  | 0         | 19,100  |
| CURTIS GEORGE G                        | 6   | 25    | 0.30  |    | 53,600  | 1,200     | 54,800  |
| CURTIS GEORGE G                        | 6   | 26    | 2.00  |    | 80,100  | 164,900   | 245,000 |
| CUTCHIN, EMILY A                       | 6   | 3     | 5.10  |    | 92,300  | 280,400   | 372,700 |
| CWMA REALTY, LLC                       | 12  | 13    | 8.40  |    | 186,600 | 191,900   | 378,500 |
| CYGANIEWICZ, STEVEN J + MARY ELLEN     | 42  | 1-68  | 0.11  |    | 26,600  | 76,300    | 102,900 |



| Owner                               | Map | Lot  | Acres  |    | Land    | Buildings | Total   |
|-------------------------------------|-----|------|--------|----|---------|-----------|---------|
| CYR FAMILY LP                       | 8   | 11   | 51.40  |    | 134,867 | 0         | 134,867 |
| CZEKALSKI ADAM M                    | 4   | 71   | 0.70   |    | 34,800  | 13,900    | 48,700  |
| CZEKALSKI ADAM M                    | 4   | 72   | 1.00   |    | 81,700  | 174,500   | 256,200 |
| D VOLPE REAL ESTATE SER+ GRIFF      | 2   | 5    | 111.00 | cu | 5,047   | 0         | 5,047   |
| DAHLGREN JACK + RUTH                | 11  | 65-1 | 3.30   |    | 87,900  | 223,000   | 310,900 |
| DAIGLE JOHN F + LINDA               | 24  | 3    | 0.20   |    | 416,300 | 237,100   | 653,400 |
| DAMON BERNICE R                     | 4   | 78   | 0.40   |    | 58,900  | 215,900   | 274,800 |
| DAMON BRIAN K                       | 4   | 34   | 9.00   | cu | 579     | 0         | 579     |
| DAMON BRIAN K                       | 4   | 77   | 19.40  |    | 74,075  | 340,500   | 414,575 |
| DAMON BRIAN K                       | 8   | 41   | 59.00  | cu | 2,688   | 0         | 2,688   |
| DAMON BRIAN K + LISA                | 4   | 74   | 30.50  |    | 175,956 | 86,300    | 262,256 |
| DAMON HARRY                         | 4   | 20   | 4.00   | cu | 96      | 0         | 96      |
| DAMON HARRY                         | 4   | 21   | 58.00  | cu | 1,758   | 0         | 1,758   |
| DAMON HARRY                         | 4   | 26   | 7.20   | cu | 346     | 0         | 346     |
| DAMON HARRY                         | 4   | 27   | 15.70  | cu | 377     | 0         | 377     |
| DAMON HARRY                         | 4   | 35   | 13.00  | cu | 312     | 0         | 312     |
| DAMON HARRY                         | 4   | 38   | 38.50  |    | 81,524  | 0         | 81,524  |
| DAMON HARRY                         | 4   | 38-1 | 0.43   |    | 4,200   | 0         | 4,200   |
| DAMON HARRY C                       | 4   | 37   | 8.70   | cu | 209     | 0         | 209     |
| DAMON HARRY C                       | 4   | 69   | 0.50   |    | 77,000  | 162,800   | 239,800 |
| DAMON HARRY C                       | 4   | 75   | 5.80   |    | 94,800  | 236,700   | 331,500 |
| DAMON, JORDAN D                     | 40  | 11   | 1.80   |    | 79,600  | 206,200   | 285,800 |
| DANCAUSE, JENNA + JONATHAN          | 32  | 37   | 0.27   |    | 49,000  | 269,200   | 318,200 |
| DANIEL & KATHLEEN STARK REV TRUST   | 15  | 3-6  | 6.60   |    | 394     | 0         | 394     |
| DANIEL & KATHLEEN STARK REV TRUST   | 15  | 3-7  | 5.90   |    | 70,664  | 293,000   | 363,664 |
| D'APRILE, RICHARD W.                | 9   | 12   | 14.65  |    | 24,124  | 5,500     | 29,624  |
| D'APRILE, RICHARD W.                | 9   | 13   | 10.50  |    | 82,937  | 168,500   | 251,437 |
| DARIS JAMES G                       | 10  | 24   | 3.30   |    | 65,200  | 265,200   | 330,400 |
| DARRYL D MEATTEY REVOCABLE TRUST    | 9   | 1    | 2.60   |    | 14,200  | 0         | 14,200  |
| DARRYL D MEATTEY REVOCABLE TRUST    | 9   | 2    | 23.00  |    | 22,600  | 4,200     | 26,800  |
| DARRYL D MEATTEY REVOCABLE TRUST    | 10  | 72   | 4.71   |    | 83,100  | 364,900   | 448,000 |
| DASHNER, KATHLEEN REVOCABLE TRUST   | 12  | 45-5 | 3.57   |    | 76,700  | 245,200   | 321,900 |
| DAUB, DEANNA M.                     | 7   | 7-48 | 0.00   |    | 0       | 89,200    | 89,200  |
| DAVID W. GARLAND TRUST              | 12  | 54   | 12.29  | cu | 1,080   | 0         | 1,080   |
| DAVID, MORGAN E.                    | 3   | 31-4 | 6.30   |    | 80,900  | 13,100    | 94,000  |
| DAVINI JULIE A                      | 24  | 3-6  | 2.02   |    | 80,200  | 172,000   | 252,200 |
| DAVIS WILLIAM C                     | 10  | 12   | 75.20  | cu | 4,362   | 0         | 4,362   |
| DAVIS WILLIAM C                     | 10  | 13   | 6.50   |    | 114,400 | 286,000   | 400,400 |
| DAVIS, MORGAN E., DOHERTY, AMBER L. | 3   | 34   | 103.00 |    | 67,768  | 107,000   | 174,768 |
| DAVIS, MORGAN E., DOHERTY, AMBER L. | 3   | 35   | 5.50   |    | 70,500  | 34,200    | 104,700 |
| DAY, DELIA M. PACHECO + FRED J.     | 42  | 1-52 | 0.168  |    | 33,500  | 137,900   | 171,400 |
| DAY, JESSICA                        | 10  | 44-1 | 3.20   |    | 68,400  | 158,200   | 226,600 |

| Owner                                  | Map | Lot   | Acres  |    | Land    | Buildings | Total   |
|--|-----|-------|--------|----|---------|-----------|---------|
| DEARDEN JOSEPH H JR + ANGELA           | 7   | 35    | 7.00   |    | 103,000 | 133,100   | 236,100 |
| DEBARGE CARLEEN KLOOIE                 | 15  | 56    | 1.40   |    | 75,200  | 149,600   | 224,800 |
| DEBLIEU KENNETH A. + MARTHA            | 24  | 8-1   | 0.50   |    | 257,200 | 176,800   | 434,000 |
| DECAROLIS CLAUDE R + M RILEY           | 3   | 29-1  | 5.51   |    | 81,100  | 302,000   | 383,100 |
| DECATUR BRADLEY                        | 11  | 29-4  | 2.949  |    | 74,600  | 0         | 74,600  |
| DECATUR, SARA                          | 11  | 29-6  | 5.027  |    | 61,000  | 0         | 61,000  |
| DECKER, ELEANOR M                      | 6   | 13-1  | 1.30   |    | 78,200  | 15,000    | 93,200  |
| DEFRONZO JOHN J. + DEBRA A.            | 42  | 2-51  | 0.137  |    | 31,500  | 79,000    | 110,500 |
| DEGRANDPRE STEPHEN C                   | 35  | 22    | 0.29   |    | 45,800  | 11,200    | 57,000  |
| DEGRANDPRE STEPHEN C                   | 35  | 23    | 0.27   |    | 2,700   | 0         | 2,700   |
| DEHART III LEONARD + BARBARA           | 13  | 4-8   | 5.40   |    | 70,000  | 143,100   | 213,100 |
| DELAGE JIM + CHERYL                    | 4   | 46-44 | 0.00   |    | 0       | 16,200    | 16,200  |
| DELANEY JOANNE M.                      | 14  | 36    | 3.60   |    | 84,300  | 3,200     | 87,500  |
| DELANEY, DAVID W. + DIANA C.           | 10  | 68-5  | 6.70   |    | 93,800  | 584,200   | 678,000 |
| DELUCA LEEANN                          | 4   | 46-33 | 0.00   |    | 0       | 0         | 0       |
| DELUCA, JEFFREY + BARBARA              | 35  | 18    | 0.50   |    | 142,800 | 304,900   | 447,700 |
| DEMASI, STEVEN + ROBIN                 | 42  | 2-6   | 0.119  |    | 29,400  | 86,100    | 115,500 |
| DEMBEK, KEITH R. + THERESA B.          | 42  | 1-1   | 0.121  |    | 29,600  | 91,600    | 121,200 |
| DEMILD, RICHARD P. + JOANNE M.         | 42  | 1-71  | 0.179  |    | 34,800  | 119,400   | 154,200 |
| DEMOND REBECCA                         | 11  | 1     | 2.78   |    | 82,300  | 428,300   | 510,600 |
| DEMOND, REBECCA L.                     | 7   | 8     | 20.00  | cu | 1,120   | 0         | 1,120   |
| DEMOND, REBECCA L.                     | 11  | 2-1   | 11.96  |    | 2,139   | 0         | 2,139   |
| DEMONT MARCIA I. + GARY R.             | 42  | 1-63  | 0.13   |    | 27,200  | 56,500    | 83,700  |
| DEROSE BARBARA + J. CIRILLO            | 7   | 7-32  | 0.00   |    | 0       | 92,100    | 92,100  |
| DERY EDWARD J + JEANNE K               | 15  | 43    | 64.20  | cu | 3,595   | 0         | 3,595   |
| DERY EDWARD J JEANNE K                 | 15  | 41    | 18.00  |    | 121,923 | 265,400   | 387,323 |
| DESCHENES RAYMOND + TERRI              | 7   | 7-27  | 0.00   |    | 0       | 97,300    | 97,300  |
| DESMOND WALTER F. + NANCY L.           | 12  | 2     | 116.00 |    | 161,416 | 16,100    | 177,516 |
| DESPRES JAMES + GLORIA J.              | 11  | 65-2  | 22.50  |    | 115,100 | 268,900   | 384,000 |
| DEVITO, DENNIS L.                      | 10  | 7     | 1.00   |    | 77,600  | 215,700   | 293,300 |
| DEVLIN ROBERT A                        | 10  | 1-2   | 3.03   |    | 83,000  | 106,000   | 189,000 |
| DEXTER, TERRY J                        | 6   | 31-5  | 6.59   |    | 91,000  | 359,100   | 450,100 |
| DEYO GARY A. + JUDITH A.               | 25  | 1-D   | 0.00   |    | 0       | 83,600    | 83,600  |
| DEYO, PATRICK H + LUANNE TRUSTEES OF T | 23  | 8     | 0.01   |    | 45,500  | 1,200     | 46,700  |
| DEYO, PATRICK H + LUANNE TRUSTEES OF T | 23  | 26    | 0.60   |    | 107,400 | 241,700   | 349,100 |
| DIAMANTOPOULOS, KERRY J. + DEBORRAH L  | 15  | 54-2  | 3.94   |    | 68,500  | 0         | 68,500  |
| DIAZ, GAMALIEL                         | 27  | 15    | 1.20   |    | 71,000  | 239,000   | 310,000 |
| DICEGLIE DONNA                         | 42  | 2-13  | 0.145  |    | 32,500  | 74,400    | 106,900 |
| DICK SHARON G                          | 26  | 1     | 21.40  |    | 51,290  | 27,000    | 78,290  |
| DICK THACKSTON CONSOLIDATED HOLDINGS   | 37  | 15    | 0.28   |    | 58,700  | 97,700    | 156,400 |
| DICKINSON CLINTON T                    | 6   | 40-12 | 2.04   |    | 87,500  | 188,700   | 276,200 |
| DICKINSON THELMA J ESTATE OF           | 4   | 40    | 1.40   |    | 59,600  | 23,600    | 83,200  |

| Owner                              | Map | Lot    | Acres |    | Land    | Buildings | Total   |
|------------------------------------|-----|--------|-------|----|---------|-----------|---------|
| DICKINSON, JACOB S                 | 10  | 1      | 3.01  |    | 83,000  | 180,800   | 263,800 |
| DICKMAN, LORNA M                   | 42  | 2-67   | 0.102 |    | 27,300  | 138,700   | 166,000 |
| DICKMAN, LORNA M                   | 42  | 2-79   | 0.134 |    | 32,700  | 169,100   | 201,800 |
| DILL JEFFREY & MONA                | 4   | 46-7   | 0.00  |    | 0       | 20,100    | 20,100  |
| DION, KENNETH RICHARD              | 10  | 83-1   | 4.07  |    | 78,000  | 139,300   | 217,300 |
| DION, VALERIE J.                   | 38  | 10     | 9.50  |    | 336,000 | 86,000    | 422,000 |
| DISABLED AMERICAN VETERANS DEPT OF | 2   | 11     | 78.27 |    | 189,800 | 519,400   | 709,200 |
| DOERPHOLZ BRIAN K                  | 2   | 11-1   | 14.20 |    | 57,776  | 245,700   | 303,476 |
| DOMINGUE BARBARA                   | 40  | 6      | 2.00  |    | 75,900  | 215,800   | 291,700 |
| DOMINGUE, TAYLOR G + KATHERINE E   | 6   | 40-10  | 2.23  |    | 97,400  | 252,100   | 349,500 |
| DONLON DAVID P. + TAMMY L.         | 10  | 16-7   | 25.66 |    | 67,913  | 315,300   | 383,213 |
| DONNELLY BRIAN W                   | 41  | 5      | 1.20  |    | 78,100  | 97,500    | 175,600 |
| DONOVAN, CATHERINE                 | 42  | 1-65   | 0.114 |    | 26,000  | 37,400    | 63,400  |
| DOTY EDNA A., TRUSTEE              | 20  | 14     | 0.90  |    | 77,000  | 220,500   | 297,500 |
| DOUAI JR CARL T                    | 17  | 9      | 4.00  |    | 85,000  | 253,300   | 338,300 |
| DOW DOROTHY                        | 7   | 7-7-36 | 0.00  |    | 0       | 9,800     | 9,800   |
| DOW JOHN E. + JOHN E               | 14  | 6-1    | 28.90 |    | 101,600 | 0         | 101,600 |
| DOW, BEVERLY                       | 42  | 2-61   | 0.126 |    | 30,200  | 96,000    | 126,200 |
| DOYLE CRAIG + MICHELLE             | 42  | 2-65   | 0.114 |    | 27,300  | 62,000    | 89,300  |
| DRAPER DEAN C. + ELAINE            | 12  | 40-3   | 6.50  |    | 79,400  | 160,400   | 239,800 |
| DRAWDY PAULA                       | 4   | 57-8   | 11.00 |    | 74,360  | 147,400   | 221,760 |
| DRESSER BARBARA S.                 | 21  | 17     | 0.60  |    | 352,200 | 66,200    | 418,400 |
| DRESSER BARBARA S.                 | 21  | 18     | 0.70  |    | 52,600  | 0         | 52,600  |
| DREW, JASON + OLSON, SARAH         | 14  | 37     | 73.10 |    | 54,048  | 347,700   | 401,748 |
| DREW, JOSEPH & MICHELLE D          | 12  | 45-7   | 3.04  |    | 71,900  | 332,000   | 403,900 |
| DREW, MARY                         | 14  | 20     | 4.87  |    | 62,400  | 7,400     | 69,800  |
| DRUDI GARY W + KIMBERLY            | 8   | 48     | 10.20 |    | 110,000 | 160,900   | 270,900 |
| DRUGG, DANIEL                      | 2   | 25     | 2.70  |    | 82,200  | 262,800   | 345,000 |
| DSV SPV 3 LLC                      | 27  | 7      | 1.10  |    | 81,900  | 144,500   | 226,400 |
| DUBOIS BERNARD + LORRAINE F        | 15  | 59     | 4.00  |    | 81,000  | 133,200   | 214,200 |
| DUBOIS LORRAINE                    | 11  | 50     | 0.46  | 1  | 66,800  | 255,600   | 322,400 |
| DUBOIS, BERNARD + LORRAINE         | 15  | 61-2   | 36.40 | cu | 2,184   | 0         | 2,184   |
| DUBUQUE, HEIDI J.                  | 7   | 7-25   | 0.00  |    | 0       | 50,200    | 50,200  |
| DUCHARME JOHN                      | 4   | 46-P1  | 0.00  |    | 0       | 15,500    | 15,500  |
| DUFFY DAVID                        | 4   | 32     | 0.95  |    | 74,200  | 200,000   | 274,200 |
| DUFFY LINDA                        | 4   | 72-1   | 0.80  |    | 75,200  | 140,900   | 216,100 |
| DUFFY RONALD W + JANICE E          | 4   | 53     | 4.70  |    | 79,300  | 286,500   | 365,800 |
| DUGUAY JASON                       | 7   | 7-7-7  | 0.00  |    | 0       | 5,200     | 5,200   |
| DUMAIS GERALD L + DONNA E          | 16  | 19     | 16.50 |    | 56,600  | 0         | 56,600  |
| DUMAIS JEFFREY + DONOVAN JULE      | 42  | 1-64   | 0.109 |    | 26,800  | 91,500    | 118,300 |
| DUMONT FAMILY REV TRUST 1/2 INT    | 22  | 10     | 5.20  |    | 439,800 | 222,700   | 662,500 |
| DUNCHUS DARLENE MAE                | 4   | 60-1   | 0.89  |    | 76,900  | 279,300   | 356,200 |

| Owner                                  | Map | Lot   | Acres  |    | Land    | Buildings | Total   |
|--|-----|-------|--------|----|---------|-----------|---------|
| DUNHAM JR, WAYNE R                     | 6   | 45    | 1.50   |    | 61,300  | 282,900   | 344,200 |
| DUNHAM LINDA M                         | 6   | 24    | 1.00   |    | 73,500  | 160,500   | 234,000 |
| DUNHAM, FELICIA A.                     | 15  | 9-3   | 1.11   |    | 67,400  | 249,300   | 316,700 |
| DUNHAM, MICHAEL S.                     | 15  | 48    | 2.00   |    | 72,800  | 265,600   | 338,400 |
| DUNLAVEY, PATRICIA M.                  | 42  | 2-82  | 0.143  |    | 30,600  | 104,300   | 134,900 |
| DUNTON DOUGLAS + EDNA                  | 8   | 21    | 15.00  |    | 125,200 | 137,200   | 262,400 |
| DUNTON GARY                            | 30  | 9     | 1.50   |    | 64,600  | 160,200   | 224,800 |
| DUNTON JAMES ALLAN + LISA J            | 27  | 3     | 0.20   |    | 33,300  | 214,000   | 247,300 |
| DUNTON JAMES ALLAN + LISA J            | 27  | 9     | 0.40   |    | 17,700  | 0         | 17,700  |
| DUNTON KENNETH + NORMA L.              | 28  | 26    | 0.04   |    | 1,400   | 0         | 1,400   |
| DUNTON KENNETH + NORMA L.              | 28  | 27    | 0.80   |    | 71,900  | 239,300   | 311,200 |
| DUNTON MARK R. + SARAH M.              | 12  | 45-3  | 2.76   |    | 71,200  | 88,900    | 160,100 |
| DUNTON ROBERT W + MAROLYN W            | 27  | 1     | 0.60   |    | 67,600  | 145,400   | 213,000 |
| DUNTON ROBERT W + MAROLYN W            | 27  | 24    | 2.00   |    | 68,100  | 2,900     | 71,000  |
| DUNTON SCOTT T                         | 6   | 16    | 2.20   |    | 80,700  | 150,500   | 231,200 |
| DUNTON STANFORD T + JUNE               | 8   | 32    | 0.50   |    | 4,800   | 0         | 4,800   |
| DUNTON, DOUGLAS E. + EDNA G            | 8   | 23    | 0.20   |    | 39,100  | 15,000    | 54,100  |
| DUNTON, SCOTT T + MATTHEW H            | 8   | 33    | 33.00  |    | 77,143  | 156,700   | 233,843 |
| DUPAUL JAMES E. + TERRY L.             | 3   | 7-1   | 7.49   |    | 77,700  | 0         | 77,700  |
| DUPAUL JAMES E. + TERRY L.             | 3   | 7-2   | 2.20   |    | 69,500  | 244,700   | 314,200 |
| DWINELL RICHARD J.                     | 2   | 6-1   | 11.867 | cu | 570     | 0         | 570     |
| DWINELL RICHARD J.                     | 2   | 6-2   | 2.779  | cu | 167     | 0         | 167     |
| DWINELL RICHARD J.                     | 2   | 6-3   | 2.782  | cu | 167     | 0         | 167     |
| DWINELL RICHARD J.                     | 8   | 34    | 4.40   |    | 93,100  | 210,100   | 303,200 |
| DWINELL RICHARD J.                     | 8   | 35    | 0.70   | cu | 110,700 | 219,500   | 330,200 |
| DWINELL RICHARD J.                     | 21  | 6     | 0.10   |    | 364,700 | 142,400   | 507,100 |
| DYSART, JASON VICTOR ALLEN + CHELSEA R | 7   | 16    | 0.50   |    | 51,200  | 217,500   | 268,700 |
| EARLEY THOMAS J.                       | 18  | 25    | 12.00  |    | 26,200  | 0         | 26,200  |
| EAST LAKE RD REAL EST TRUST            | 21  | 7     | 0.10   |    | 321,300 | 104,100   | 425,400 |
| EATON JR RALPH + SUZANNE               | 42  | 2-96  | 0.137  |    | 31,500  | 122,100   | 153,600 |
| EATON, JR., RALPH + SUZANNE M.         | 42  | 2-54  | 0.137  |    | 31,500  | 86,000    | 117,500 |
| ECKLUND DEBOARAH                       | 4   | 46-P4 | 0.00   |    | 0       | 18,700    | 18,700  |
| EDER MARGIT I                          | 42  | 1-30  | 0.171  |    | 33,800  | 115,500   | 149,300 |
| EDRY ROBERT A + LAURA-GENE             | 7   | 24    | 198.00 | cu | 9,676   | 0         | 9,676   |
| EDSTROM, KRISTY L. + THOMAS E.         | 10  | 74    | 22.00  |    | 75,597  | 424,400   | 499,997 |
| EDWARD MURRAY TRUST                    | 35  | 21    | 0.30   |    | 45,900  | 93,600    | 139,500 |
| EDWARDS C DOUGLAS + DEBORAH, TRUSTEE   | 9   | 15    | 8.16   |    | 87,800  | 276,500   | 364,300 |
| EDWARDS CAROLYN D.                     | 32  | 23    | 0.38   |    | 54,500  | 151,300   | 205,800 |
| EIGENTUM NH LLS                        | 7   | 26    | 2.00   |    | 55,800  | 0         | 55,800  |
| EIGENTUM NH LLS                        | 11  | 64    | 62.00  | cu | 2,568   | 0         | 2,568   |
| ELAINE BIBER REV TRUST 2007            | 39  | 3-2   | 7.81   |    | 181,900 | 462,100   | 644,000 |
| ELKINS TIMOTHY ET AL                   | 4   | 23    | 9.80   |    | 64,425  | 192,500   | 256,925 |

| Owner                                 | Map | Lot    | Acres |    | Land    | Buildings | Total   |
|---------------------------------------|-----|--------|-------|----|---------|-----------|---------|
| ELKINSTIMOTHY+ WENDY OBRIEN           | 4   | 22     | 51.00 | cu | 1,843   | 0         | 1,843   |
| ELLIOT JEFFREY + JODY                 | 17  | 6      | 4.50  | cu | 78,800  | 251,900   | 330,700 |
| ELLIS DAVE                            | 4   | 46-31  | 0.00  |    | 0       | 27,200    | 27,200  |
| ELLISON DAVID W. + DEBORAH L          | 11  | 38-1   | 5.58  |    | 103,800 | 481,000   | 584,800 |
| ELLNOR CLINTON EDWARD + KAMA j        | 6   | 40-4   | 2.09  |    | 87,700  | 249,800   | 337,500 |
| ELY, JENNIFER                         | 14  | 38-1   | 0.80  |    | 71,200  | 166,200   | 237,400 |
| EMERALD KAREN                         | 8   | 44     | 7.00  |    | 117,200 | 111,200   | 228,400 |
| ENCK, CRYSTAL                         | 10  | 47     | 1.40  |    | 82,800  | 223,300   | 306,100 |
| ENTWISTLE ERIK + ANNE                 | 10  | 20     | 53.90 |    | 104,410 | 498,900   | 603,310 |
| ENTWISTLE ERIK + ANNE                 | 10  | 22     | 19.70 | cu | 1,143   | 0         | 1,143   |
| ERDIL DAVID                           | 15  | 45-1   | 69.49 |    | 78,135  | 359,700   | 437,835 |
| ETAG PROPERTY HOLDINGS INC            | 34  | 1      | 1.00  |    | 117,000 | 354,000   | 471,000 |
| EVANGELISTA, MARY L. + JEFFREY E.     | 15  | 13     | 1.50  |    | 88,600  | 222,900   | 311,500 |
| EVANS CRYSTAL                         | 4   | 46-32  | 0.00  |    | 0       | 14,100    | 14,100  |
| EVANS MIKE                            | 4   | 46-101 | 0.00  |    | 0       | 17,200    | 17,200  |
| EVASIUS NICOLE                        | 25  | 1-J    | 0.00  |    | 0       | 122,700   | 122,700 |
| EVERSON, ADAM CHARLES + DIANA KATHLEE | 9   | 11-1   | 2.93  |    | 82,800  | 202,800   | 285,600 |
| EXEL SILAS & AMANDA                   | 6   | 31-2   | 8.60  |    | 87,400  | 233,200   | 320,600 |
| EXEL, SILAS + AMANDA                  | 10  | 52     | 84.00 |    | 86,217  | 25,300    | 111,517 |
| EYLES ALFRED R + PATRICIA M           | 42  | 1-24   | 0.109 |    | 28,200  | 78,300    | 106,500 |
| FAIRPOINT COMMUNICATONS INC           | 99  | 4      | 0.00  |    | 0       | 793,400   | 793,400 |
| FAITH TRUEAX REV TRUST                | 32  | 6      | 0.70  |    | 70,100  | 145,100   | 215,200 |
| FALLON JAMES + SUZANNE PESA, TRUSTEES | 21  | 36-3   | 6.12  |    | 85,900  | 0         | 85,900  |
| FALLON JOAN                           | 7   | 7-7-44 | 0.00  |    | 0       | 5,200     | 5,200   |
| FALLON, MATTHEW D.                    | 4   | 47     | 1.00  |    | 70,600  | 139,500   | 210,100 |
| FALVEY, MICHAEL P.                    | 6   | 38-1   | 4.11  |    | 67,100  | 253,900   | 321,000 |
| FAMOSI DANIEL +NEWCOMB PATRIC         | 42  | 1-23   | 0.085 |    | 21,700  | 29,400    | 51,100  |
| FARRAND ZACHARY + MONIQUE             | 8   | 55     | 9.50  |    | 115,800 | 389,400   | 505,200 |
| FARRELL KATHRYN L TRUST               | 29  | 21     | 0.40  |    | 65,700  | 118,700   | 184,400 |
| FARRIS, CHISTOPHER                    | 32  | 46     | 0.06  |    | 17,100  | 7,900     | 25,000  |
| FAULKNER CLIFFORD + STEPHANIE         | 6   | 43-1   | 3.00  |    | 64,600  | 157,800   | 222,400 |
| FAULKNER JR JASON + DIANE             | 11  | 30-4   | 5.02  |    | 87,500  | 270,700   | 358,200 |
| FAVREAU DEBBIE L                      | 10  | 41     | 51.00 |    | 86,272  | 308,700   | 394,972 |
| FAVREAU DEBBIE L                      | 10  | 42     | 5.80  | cu | 202     | 0         | 202     |
| FAVREAU ROBERT J. ESTATE              | 10  | 50     | 3.799 |    | 84,800  | 207,800   | 292,600 |
| FAVREAU ROBERT J. ESTATE              | 10  | 50-1   | 2.099 |    | 80,400  | 125,300   | 205,700 |
| FAVREAU ROBERT J. ESTATE              | 10  | 51     | 1.00  |    | 5,600   | 0         | 5,600   |
| FAVREAU, DEBBIE                       | 25  | 10-3   | 0.00  |    | 0       | 7,300     | 7,300   |
| FEDIER JR. JOHN J                     | 12  | 29     | 71.50 |    | 66,978  | 101,700   | 168,678 |
| FEDIER, JR., JOHN J.                  | 7   | 31     | 32.50 |    | 79,685  | 221,100   | 300,785 |
| FELDMAN BERNARD S.                    | 25  | 8      | 1.20  |    | 384,500 | 477,500   | 862,000 |
| FELDMAN, MARJORIE E.                  | 25  | 5      | 1.00  |    | 113,500 | 228,100   | 341,600 |

| Owner                              | Map | Lot    | Acres  |    | Land    | Buildings | Total     |
|------------------------------------|-----|--------|--------|----|---------|-----------|-----------|
| FERRON, NANCY R                    | 13  | 4-1    | 4.00   |    | 81,300  | 134,200   | 215,500   |
| FERSCHKE JULES J + CAROL P         | 8   | 45-1   | 1.80   |    | 83,800  | 195,100   | 278,900   |
| FGC LLC                            | 11  | 7      | 119.00 |    | 227,200 | 0         | 227,200   |
| FIELD, SHERILYN                    | 34  | 9-14   | 0.00   |    | 0       | 36,600    | 36,600    |
| FILIPI CONTRACTING, LLC            | 15  | 6-12   | 47.52  |    | 20,297  | 0         | 20,297    |
| FILIPI STEVEN + CHRISTIANNE        | 15  | 14-3   | 5.52   |    | 912     | 0         | 912       |
| FILIPI STEVEN G + CHRISTIANNE      | 15  | 14-2   | 18.16  |    | 145,068 | 535,300   | 680,368   |
| FILIPI, STEVEN + CHRISTIANNE       | 21  | 23-1   | 0.10   |    | 71,100  | 0         | 71,100    |
| FILIPI, STEVEN + CHRISTIANNE       | 21  | 26     | 0.50   |    | 59,300  | 104,900   | 164,200   |
| FILZ JR CARL W + MYLYN T           | 10  | 15-3   | 14.50  |    | 60,926  | 9,100     | 70,026    |
| FILZ JR CARL W + MYLYN T           | 10  | 16-3   | 2.00   | cu | 116     | 0         | 116       |
| FIORILLO JOHN + DEBORAH            | 4   | 46-51  | 0.00   |    | 0       | 12,900    | 12,900    |
| FIRE,RESCUE+EMS ASSOC OF FITZW     | 29  | 18     | 0.80   |    | 83,300  | 168,300   | 251,600   |
| FISHER BARBARA A. + STEVEN         | 12  | 41-8   | 2.10   |    | 69,300  | 315,100   | 384,400   |
| FISHER DAN, BARBARA + LAURA        | 7   | 7-7-49 | 0.00   |    | 0       | 7,500     | 7,500     |
| FISHER STEVEN J + BARBARA A        | 12  | 41     | 8.25   |    | 87,300  | 230,400   | 317,700   |
| FITZWILLIAM COMMUNITY CHURCH       | 32  | 57     | 0.81   |    | 108,200 | 552,800   | 661,000   |
| FITZWILLIAM HISTORICAL SOCIETY     | 32  | 10     | 0.20   |    | 61,800  | 294,700   | 356,500   |
| FITZWILLIAM JOHN H.                | 32  | 8      | 0.20   |    | 39,100  | 275,300   | 314,400   |
| FITZWILLIAM JOHN H. TRUSTEE OF THE | 32  | 7      | 0.80   |    | 107,900 | 404,900   | 512,800   |
| FITZWILLIAM ONE NINETEEN, LLC      | 31  | 12-1   | 19.20  |    | 74,008  | 346,900   | 420,908   |
| FITZWILLIAM ONE NINETEEN, LLC      | 31  | 12-2   | 1.40   |    | 71,500  | 138,600   | 210,100   |
| FITZWILLIAM REALTY TRUST           | 4   | 79-1   | 5.58   |    | 173,100 | 305,600   | 478,700   |
| FITZWILLIAM REALTY TRUST           | 37  | 19     | 0.28   |    | 56,900  | 82,600    | 139,500   |
| FITZWILLIAM SWIM CLUB INC.         | 23  | 16     | 0.40   |    | 417,600 | 23,800    | 441,400   |
| FITZWILLIAM, LLC                   | 15  | 29     | 18.90  |    | 192,100 | 3,089,800 | 3,281,900 |
| FITZWILLIAM, TOWN OF               | 2   | 1      | 5.00   |    | 19,400  | 0         | 19,400    |
| FITZWILLIAM, TOWN OF               | 2   | 2      | 4.00   |    | 17,100  | 0         | 17,100    |
| FITZWILLIAM, TOWN OF               | 3   | 36     | 1.00   |    | 10,800  | 0         | 10,800    |
| FITZWILLIAM, TOWN OF               | 4   | 5      | 8.00   |    | 7,000   | 0         | 7,000     |
| FITZWILLIAM, TOWN OF               | 4   | 6      | 9.00   |    | 7,900   | 0         | 7,900     |
| FITZWILLIAM, TOWN OF               | 4   | 17-1   | 2.00   |    | 7,500   | 27,800    | 35,300    |
| FITZWILLIAM, TOWN OF               | 6   | 20-3   | 9.00   |    | 1,300   | 0         | 1,300     |
| FITZWILLIAM, TOWN OF               | 8   | 3      | 68.00  |    | 25,600  | 0         | 25,600    |
| FITZWILLIAM, TOWN OF               | 8   | 26-1   | 6.00   |    | 17,300  | 0         | 17,300    |
| FITZWILLIAM, TOWN OF               | 8   | 42     | 1.00   |    | 58,800  | 0         | 58,800    |
| FITZWILLIAM, TOWN OF               | 9   | 18     | 48.30  |    | 124,900 | 0         | 124,900   |
| FITZWILLIAM, TOWN OF               | 9   | 19     | 69.00  |    | 161,100 | 0         | 161,100   |
| FITZWILLIAM, TOWN OF               | 10  | 18     | 2.50   |    | 1,800   | 0         | 1,800     |
| FITZWILLIAM, TOWN OF               | 10  | 19     | 123.00 |    | 60,100  | 0         | 60,100    |
| FITZWILLIAM, TOWN OF               | 10  | 36     | 6.60   |    | 4,400   | 0         | 4,400     |
| FITZWILLIAM, TOWN OF               | 10  | 43     | 9.50   |    | 1,500   | 0         | 1,500     |

| Owner                        | Map | Lot  | Acres  | Land    | Buildings | Total     |
|------------------------------|-----|------|--------|---------|-----------|-----------|
| FITZWILLIAM, TOWN OF         | 10  | 49   | 7.00   | 93,000  | 13,800    | 106,800   |
| FITZWILLIAM, TOWN OF         | 11  | 5-2  | 5.11   | 51,000  | 0         | 51,000    |
| FITZWILLIAM, TOWN OF         | 11  | 22-1 | 0.03   | 3,400   | 5,900     | 9,300     |
| FITZWILLIAM, TOWN OF         | 11  | 24   | 7.30   | 95,900  | 0         | 95,900    |
| FITZWILLIAM, TOWN OF         | 11  | 29-1 | 7.33   | 5,300   | 0         | 5,300     |
| FITZWILLIAM, TOWN OF         | 11  | 52   | 1.00   | 5,500   | 0         | 5,500     |
| FITZWILLIAM, TOWN OF         | 11  | 55   | 2.00   | 5,500   | 0         | 5,500     |
| FITZWILLIAM, TOWN OF         | 12  | 28   | 125.50 | 152,700 | 0         | 152,700   |
| FITZWILLIAM, TOWN OF         | 12  | 58   | 3.00   | 2,200   | 0         | 2,200     |
| FITZWILLIAM, TOWN OF         | 13  | 5-3  | 11.00  | 104,100 | 0         | 104,100   |
| FITZWILLIAM, TOWN OF         | 13  | 7    | 77.00  | 141,300 | 0         | 141,300   |
| FITZWILLIAM, TOWN OF         | 15  | 3    | 106.60 | 9,964   | 0         | 9,964     |
| FITZWILLIAM, TOWN OF         | 15  | 3-8  | 29.80  | 138,800 | 0         | 138,800   |
| FITZWILLIAM, TOWN OF         | 15  | 30   | 5.50   | 86,600  | 140,300   | 226,900   |
| FITZWILLIAM, TOWN OF         | 16  | 14   | 2.50   | 4,800   | 0         | 4,800     |
| FITZWILLIAM, TOWN OF         | 17  | 11-1 | 0.33   | 56,000  | 41,700    | 97,700    |
| FITZWILLIAM, TOWN OF         | 18  | 10   | 1.00   | 48,100  | 0         | 48,100    |
| FITZWILLIAM, TOWN OF         | 18  | 18   | 35.00  | 234,900 | 51,700    | 286,600   |
| FITZWILLIAM, TOWN OF         | 21  | 5    | 0.20   | 163,200 | 0         | 163,200   |
| FITZWILLIAM, TOWN OF         | 21  | 35-1 | 1.50   | 56,600  | 0         | 56,600    |
| FITZWILLIAM, TOWN OF         | 27  | 17   | 0.47   | 60,400  | 2,200     | 62,600    |
| FITZWILLIAM, TOWN OF         | 27  | 18   | 0.39   | 121,500 | 137,000   | 258,500   |
| FITZWILLIAM, TOWN OF         | 27  | 19   | 0.31   | 5,200   | 0         | 5,200     |
| FITZWILLIAM, TOWN OF         | 28  | 8    | 0.16   | 3,100   | 0         | 3,100     |
| FITZWILLIAM, TOWN OF         | 28  | 11   | 4.20   | 49,200  | 0         | 49,200    |
| FITZWILLIAM, TOWN OF         | 28  | 40   | 0.40   | 12,600  | 0         | 12,600    |
| FITZWILLIAM, TOWN OF         | 29  | 17   | 2.50   | 63,400  | 0         | 63,400    |
| FITZWILLIAM, TOWN OF         | 29  | 17-1 | 0.50   | 154,000 | 191,900   | 345,900   |
| FITZWILLIAM, TOWN OF         | 30  | 4    | 0.40   | 3,800   | 0         | 3,800     |
| FITZWILLIAM, TOWN OF         | 30  | 5-A  | 0.00   | 0       | 59,400    | 59,400    |
| FITZWILLIAM, TOWN OF         | 32  | 1    | 2.00   | 50,000  | 0         | 50,000    |
| FITZWILLIAM, TOWN OF         | 32  | 48   | 1.00   | 63,600  | 0         | 63,600    |
| FITZWILLIAM, TOWN OF         | 32  | 50   | 0.40   | 100,200 | 557,600   | 657,800   |
| FITZWILLIAM, TOWN OF         | 32  | 51   | 5.70   | 199,300 | 1,049,000 | 1,248,300 |
| FITZWILLIAM, TOWN OF         | 35  | 6    | 3.40   | 78,000  | 0         | 78,000    |
| FITZWILLIAM, TOWN OF         | 35  | 8    | 2.50   | 49,800  | 0         | 49,800    |
| FITZWILLIAM, TOWN OF         | 37  | 14   | 0.25   | 13,300  | 0         | 13,300    |
| FITZWILLIAM, TOWN OF         | 43  | 1    | 59.00  | 173,700 | 0         | 173,700   |
| FLANAGAN, KENNETH G. + KAREN | 42  | 1-41 | 0.083  | 20,900  | 76,100    | 97,000    |
| FLANDERS, MARY L.            | 7   | 7-3  | 0.00   | 0       | 21,700    | 21,700    |
| FLEUR DE LIS CAMP            | 2   | 29-5 | 5.542  | 67,288  | 0         | 67,288    |
| FLEUR DE LIS CAMP            | 3   | 14   | 25.00  | 258,306 | 1,150,300 | 1,408,606 |

| Owner                          | Map | Lot   | Acres  |    | Land    | Buildings | Total     |
|--------------------------------|-----|-------|--------|----|---------|-----------|-----------|
| FLEUR DE LIS CAMP              | 20  | 17    | 10.50  |    | 946,596 | 1,374,600 | 2,321,196 |
| FLEURANT, KAYLA J.             | 4   | 57-11 | 12.10  |    | 74,417  | 259,800   | 334,217   |
| FODEN FAMILY TRUST             | 42  | 1-26  | 0.094  |    | 22,400  | 20,400    | 42,800    |
| FODEN STANLEY JR + PATRICIA E  | 42  | 1-25  | 0.096  |    | 25,600  | 32,400    | 58,000    |
| FODEN THOMAS P                 | 42  | 1-32  | 0.192  |    | 36,200  | 146,200   | 182,400   |
| FOLEY MICHAEL                  | 7   | 7-34  | 0.00   |    | 0       | 73,300    | 73,300    |
| FORD PATRICIA A.               | 42  | 2-17  | 0.113  |    | 28,600  | 80,600    | 109,200   |
| FORD ROBERT T + JEAN P         | 18  | 20    | 121.20 |    | 130,208 | 556,500   | 686,708   |
| FORD ROBERT T + JEAN P         | 18  | 20-2  | 51.90  |    | 4,540   | 2,600     | 7,140     |
| FORD ROBERT T + JEAN P         | 18  | 21    | 6.00   | cu | 537     | 0         | 537       |
| FORD, MICHAEL + MARIANNE       | 42  | 2-68  | 0.104  |    | 27,600  | 90,800    | 118,400   |
| FORGUE RONALD A + SANDRA       | 4   | 22-1  | 10.00  |    | 96,000  | 136,000   | 232,000   |
| FORTIN PAUL R + PHYLLIS B      | 6   | 40-9  | 2.71   |    | 89,800  | 147,500   | 237,300   |
| FOUGERE HOMES LLC              | 34  | 2-2   | 1.00   |    | 35,600  | 0         | 35,600    |
| FOUNTAIN, KEVIN + JEAN         | 25  | 1-C   | 0.00   |    | 0       | 72,000    | 72,000    |
| FOURNIER JAMES D + BRENDA R    | 6   | 18    | 8.55   |    | 76,553  | 243,600   | 320,153   |
| FOURNIER JOSEPH R JR           | 4   | 57-3  | 2.20   |    | 85,000  | 198,400   | 283,400   |
| FOYE, DAVID M & LEANNE         | 14  | 18    | 42.06  |    | 69,524  | 222,700   | 292,224   |
| FOYE, DAVID M & LEANNE         | 14  | 18-1  | 6.07   |    | 55,500  | 0         | 55,500    |
| FRANK GREGORY L + CHRISTINE    | 11  | 38    | 3.94   |    | 80,800  | 338,000   | 418,800   |
| FRANK, CHRISTOPHER + STEPHANIE | 38  | 7     | 1.00   |    | 53,600  | 302,600   | 356,200   |
| FRANK, CHRISTOPHER + STEPHANIE | 38  | 8     | 0.50   |    | 47,500  | 1,200     | 48,700    |
| FRASER, ALLEN B                | 42  | 1-49  | 0.106  |    | 29,200  | 96,500    | 125,700   |
| FRATONI KELLY A                | 3   | 25    | 3.00   |    | 75,500  | 166,300   | 241,800   |
| FRAZER SCOTT H. + REBECCA J    | 42  | 1-87  | 0.157  |    | 33,900  | 90,800    | 124,700   |
| FRAZIER THOMAS + MARY          | 15  | 53-3  | 38.30  |    | 2,305   | 0         | 2,305     |
| FRAZIER THOMAS T               | 15  | 53-4  | 142.70 |    | 8,502   | 0         | 8,502     |
| FRAZIER, THOMAS + MARY         | 15  | 51-1  | 3.00   | cu | 1,020   | 0         | 1,020     |
| FRAZIER, THOMAS + MARY         | 15  | 52-1  | 18.90  |    | 86,181  | 40,600    | 126,781   |
| FRAZIER, THOMAS + MARY         | 34  | 22    | 11.50  | cu | 534     | 0         | 534       |
| FRAZIER, THOMAS T              | 15  | 52-2  | 11.40  |    | 82,877  | 134,500   | 217,377   |
| FRAZIER, THOMAS T              | 15  | 52-4  | 3.00   |    | 154,380 | 376,000   | 530,380   |
| FRAZIER, THOMAS T              | 15  | 52-5  | 3.00   | cu | 1,275   | 0         | 1,275     |
| FRAZIER, THOMAS T              | 15  | 53-1  | 14.40  |    | 31,162  | 32,000    | 63,162    |
| FREEMAN, JESSICA WHITE         | 25  | 1-F   | 0.00   |    | 0       | 131,500   | 131,500   |
| FRENCH, DAVID                  | 29  | 1     | 2.50   |    | 85,100  | 178,300   | 263,400   |
| FURR JOE                       | 7   | 7-7-1 | 0.00   |    | 0       | 8,000     | 8,000     |
| GAGNE KERRY                    | 10  | 15    | 14.20  |    | 79,979  | 274,800   | 354,779   |
| GAGNE, MAREN E.                | 10  | 28    | 3.80   |    | 63,100  | 131,500   | 194,600   |
| GAGNON MARY E                  | 33  | 6     | 1.00   |    | 73,600  | 163,300   | 236,900   |
| GAGNON WILFRED E + PRISCILLA   | 42  | 2-4   | 0.14   |    | 30,300  | 76,600    | 106,900   |
| GAGNON WILFRID E + PRISCILLA M | 42  | 1-79  | 0.184  |    | 35,300  | 74,900    | 110,200   |



| Owner                                   | Map | Lot    | Acres  |    | Land    | Buildings | Total     |
|---|-----|--------|--------|----|---------|-----------|-----------|
| GALPEAU, STEVEN AND WHEELER, BRENDA     | 42  | 1-67   | 0.12   |    | 35,700  | 136,200   | 171,900   |
| GAMBLE, KIMBERLY                        | 42  | 1-83   | 0.37   |    | 53,800  | 107,400   | 161,200   |
| GARCIA THERESA A TRUSTEE OF THE THERE   | 11  | 38-2   | 3.64   |    | 84,200  | 333,700   | 417,900   |
| GARCIA, LISA                            | 9   | 18-2   | 8.05   |    | 94,300  | 310,500   | 404,800   |
| GARDNER, GREGORY + JEANNETTE P., TRUS   | 7   | 7-22   | 0.00   |    | 0       | 114,500   | 114,500   |
| GARZA VERONICA + DEREK HOSKINS TRUSTE   | 2   | 10-3   | 10.16  |    | 102,700 | 397,200   | 499,900   |
| GATES JASON + CHRISTINE                 | 7   | 7-7-22 | 0.00   |    | 0       | 3,100     | 3,100     |
| GAUTHIER HAROLD & DIANE                 | 7   | 7-7-51 | 0.00   |    | 0       | 10,700    | 10,700    |
| GAUTHIER KELLIE                         | 7   | 7-7-4C | 0.00   |    | 0       | 8,000     | 8,000     |
| GAUTHIER MICHAEL                        | 7   | 7-7-47 | 0.00   |    | 0       | 7,200     | 7,200     |
| GAUTHIER ROD                            | 2   | 3      | 4.50   |    | 18,000  | 0         | 18,000    |
| GEARY WILLIAM G + MARIANNE G            | 42  | 2-36   | 0.105  |    | 27,700  | 67,700    | 95,400    |
| GEDENBERG SR PETER G                    | 27  | 10-1   | 2.00   |    | 67,900  | 125,700   | 193,600   |
| GEILFUSS LAURA ANN + FRONGILLO          | 42  | 2-57   | 0.134  |    | 29,600  | 20,000    | 49,600    |
| GEILFUSS, NICOLE M.                     | 42  | 1-40   | 0.092  |    | 23,000  | 82,100    | 105,100   |
| GEILFUSS, RICHARD                       | 42  | 2-55   | 0.137  |    | 33,100  | 89,400    | 122,500   |
| GENTILE BRIAN + AMY                     | 8   | 50     | 23.00  |    | 93,175  | 197,900   | 291,075   |
| GENTILE, BRIAN F                        | 8   | 52     | 0.70   |    | 27,800  | 25,300    | 53,100    |
| GEORGE F. WONS, TRUSTEE OF THE          | 10  | 45     | 112.00 |    | 241,600 | 161,800   | 403,400   |
| GEORGE FOSKETT REV TRUST OF 20          | 36  | 24     | 5.00   |    | 116,200 | 0         | 116,200   |
| GEORGE MABEL M L                        | 8   | 6      | 4.00   |    | 58,300  | 0         | 58,300    |
| GIAMMARINO, DEBRA + GERRY               | 4   | 46-S4  | 0.00   |    | 0       | 13,600    | 13,600    |
| GIBSON FRANCIS                          | 8   | 26-4   | 50.50  | cu | 3,030   | 0         | 3,030     |
| GIBSON FRANCIS                          | 8   | 26-6   | 2.98   | cu | 179     | 0         | 179       |
| GIBSON FRANCIS                          | 8   | 30-2   | 2.93   |    | 78,500  | 0         | 78,500    |
| GIBSON FRANCIS                          | 8   | 30-3   | 3.76   |    | 80,600  | 5,100     | 85,700    |
| GIBSON FRANCIS                          | 8   | 31     | 77.70  |    | 17,687  | 0         | 17,687    |
| GIBSON, BRENDA L., TRUSTEE OF THE       | 8   | 30-4   | 6.61   |    | 109,600 | 701,600   | 811,200   |
| GIBSON, CASEY L. + SHERYL D., TRUSTEES  | 8   | 30-1   | 5.64   |    | 106,400 | 909,600   | 1,016,000 |
| GIBSON, CHAD R. + KAREN A.              | 31  | 17     | 2.00   |    | 61,200  | 0         | 61,200    |
| GILBERT DONALD E + KIMBERLY A, TRUSTEES | 15  | 10-1   | 2.68   |    | 91,900  | 283,700   | 375,600   |
| GIRARD DENNIS + JAMES                   | 26  | 1-2    | 0.30   |    | 3,500   | 0         | 3,500     |
| GIROUARD, GARY R + PATRICIA J TRUSTEES  | 19  | 6      | 3.50   |    | 162,600 | 253,300   | 415,900   |
| GLAVING, ROBERT + DIANE                 | 35  | 31     | 0.22   |    | 104,100 | 81,900    | 186,000   |
| GLEASON, WAYNE M.                       | 6   | 31     | 12.11  |    | 87,408  | 250,900   | 338,308   |
| GLICKMAN EDWIN J + SHIRLEY              | 6   | 32-2   | 3.49   |    | 88,400  | 327,800   | 416,200   |
| GLOVER, JONATHAN R SR                   | 31  | 14     | 2.75   |    | 92,000  | 253,000   | 345,000   |
| GODDARD, JOSHUA + DALLAS M.             | 12  | 39-3   | 3.12   |    | 85,500  | 423,100   | 508,600   |
| GODDARD, TRAVIS J + DANIELLE A          | 6   | 31-6   | 6.25   |    | 90,300  | 250,600   | 340,900   |
| GODSOE SHANE +STEELE JULIE              | 12  | 50-2   | 3.30   |    | 86,200  | 301,700   | 387,900   |
| GOETTLE IV TRUSTEE, RICHARD J           | 12  | 32-4   | 38.00  |    | 153,306 | 608,900   | 762,206   |
| GOLDKNOPF CARL L                        | 15  | 3-1    | 5.50   |    | 78,900  | 369,300   | 448,200   |

| Owner                                 | Map | Lot   | Acres |    | Land    | Buildings | Total   |
|---------------------------------------|-----|-------|-------|----|---------|-----------|---------|
| GOMES, MARY + ANDREW                  | 6   | 34    | 3.60  |    | 62,600  | 283,800   | 346,400 |
| GOMEZ LORELEI                         | 13  | 12    | 1.80  |    | 68,100  | 108,100   | 176,200 |
| GOODALE RICHARD G                     | 3   | 33    | 52.80 | cu | 3,063   | 0         | 3,063   |
| GOODALE, PATRICK + SARA               | 4   | 60    | 2.76  |    | 86,700  | 287,300   | 374,000 |
| GOODARD, TIMOTHY M. + REBECCA D.      | 8   | 7-3   | 3.09  |    | 72,000  | 259,400   | 331,400 |
| GOODELL SHEILA A & EDWARD C           | 17  | 5     | 5.10  |    | 74,400  | 314,200   | 388,600 |
| GOODELL THOMAS L                      | 4   | 57-1  | 3.10  |    | 79,100  | 241,400   | 320,500 |
| GOODNOW RICHARD A.                    | 28  | 41    | 0.40  |    | 64,800  | 193,600   | 258,400 |
| GOODRICH JOHN K + MELANIE SONS        | 10  | 15-4  | 20.00 |    | 70,970  | 322,600   | 393,570 |
| GOODRICH JOHN K + SONSINI             | 10  | 15-5  | 17.60 | cu | 951     | 0         | 951     |
| GOODWIN LEON II + MICHELLE            | 16  | 20    | 13.00 |    | 58,060  | 194,900   | 252,960 |
| GOODWIN, COREY                        | 4   | 43-8  | 6.09  |    | 83,272  | 286,000   | 369,272 |
| GOODWIN, JR., RUSSELL G.              | 8   | 45-4  | 7.70  |    | 98,500  | 165,500   | 264,000 |
| GORDON GRETCHEN + PATRICIA MOO        | 4   | 29    | 1.02  |    | 57,000  | 144,200   | 201,200 |
| GORDON GRETCHENL + PATRICIA A         | 4   | 28    | 8.80  |    | 65,400  | 47,300    | 112,700 |
| GORZELANY GARY S + TERRY              | 15  | 1     | 27.00 |    | 90,971  | 513,800   | 604,771 |
| GOUVEIA, JOSE + MELISSA               | 42  | 1-53  | 0.23  |    | 38,400  | 27,400    | 65,800  |
| GP LAND TRUST                         | 2   | 10-1  | 20.41 |    | 80,543  | 41,500    | 122,043 |
| GRAB MICHAEL + LOLA-GENE              | 31  | 20    | 1.40  |    | 61,300  | 141,100   | 202,400 |
| GRADER, STEPHEN                       | 4   | 46-9B | 0.00  |    | 0       | 14,300    | 14,300  |
| GRAF II, WILLIAM A.                   | 20  | 6-1   | 2.00  |    | 57,500  | 0         | 57,500  |
| GRAF LILLY WILLIAM                    | 20  | 6     | 3.50  |    | 383,800 | 91,600    | 475,400 |
| GRAF WILLIAM A II + LILLY H           | 3   | 18    | 6.00  | cu | 888     | 0         | 888     |
| GRAF WILLIAM A II + LILLY H           | 3   | 19    | 6.40  | cu | 947     | 0         | 947     |
| GRAHAM, NORMAN                        | 33  | 9     | 2.75  |    | 87,500  | 167,600   | 255,100 |
| GRAINGER STEPHEN + KRISTY             | 42  | 2-76  | 0.13  |    | 27,600  | 132,000   | 159,600 |
| GRAINGER, STEPHEN + KRISTY            | 42  | 1-70  | 0.18  |    | 37,100  | 55,600    | 92,700  |
| GRANAHAN, BARBARA                     | 7   | 7-35  | 0.00  |    | 0       | 68,100    | 68,100  |
| GRASEWICZ PAUL F + ROSE M             | 24  | 1     | 6.30  |    | 377,900 | 308,900   | 686,800 |
| GRASEWICZ PAUL F + ROSE M             | 24  | 3-4   | 2.30  |    | 85,300  | 268,300   | 353,600 |
| GRAVEL DONALD F + JUDITH A            | 6   | 17-4  | 5.62  |    | 87,200  | 31,800    | 119,000 |
| GRAY SUZANNE                          | 15  | 12    | 4.40  |    | 129,800 | 228,200   | 358,000 |
| GREELEY EDWARD H.                     | 23  | 5     | 0.04  |    | 61,800  | 0         | 61,800  |
| GREELEY ROGER TRUSTEE OF              | 21  | 24    | 0.20  |    | 374,900 | 60,900    | 435,800 |
| GREELEY, EDWARD H + MONICA N          | 23  | 2     | 0.10  |    | 388,100 | 208,000   | 596,100 |
| GREELEY, EDWARD H + MONICA N          | 23  | 28    | 0.50  |    | 23,100  | 0         | 23,100  |
| GREELEY, WILLIAM BRADFORD, TRUSTEE OF | 21  | 27    | 0.50  |    | 49,900  | 0         | 49,900  |
| GREELY JOY DUNLAP                     | 21  | 22    | 0.14  |    | 279,400 | 85,400    | 364,800 |
| GREEN ALFRED + JOAN K                 | 37  | 2     | 2.10  |    | 204,800 | 3,300     | 208,100 |
| GREEN, LAWRENCE + CYNTHIA             | 42  | 2-66  | 0.119 |    | 27,900  | 93,300    | 121,200 |
| GREEN, LORIN M.                       | 42  | 1-12  | 0.116 |    | 30,500  | 77,100    | 107,600 |
| GREEN, LORIN M. + WAHL, JED S.        | 42  | 1-15  | 0.123 |    | 28,400  | 45,800    | 74,200  |

| Owner                                 | Map | Lot    | Acres  |    | Land    | Buildings | Total   |
|---------------------------------------|-----|--------|--------|----|---------|-----------|---------|
| GREENAN, PETER T.A. + SHELLY M.A.     | 36  | 23     | 0.20   |    | 21,300  | 0         | 21,300  |
| GREENWOOD, PAT + KATHY                | 4   | 46-H4  | 0.00   |    | 0       | 19,500    | 19,500  |
| GREER, JOHN K & DIANE J               | 12  | 35     | 2.20   |    | 81,300  | 207,800   | 289,100 |
| GREGORY, CHRISTOPHER G                | 6   | 40-16  | 2.75   |    | 89,600  | 188,100   | 277,700 |
| GRIER A. PETER + DONNA                | 29  | 23-01  | 6.74   |    | 96,600  | 220,500   | 317,100 |
| GRIER GORDON G                        | 29  | 20     | 0.80   |    | 80,100  | 94,100    | 174,200 |
| GRIFFIN MICHAEL + NANCY HOWE          | 42  | 1-19   | 0.055  |    | 10,800  | 85,300    | 96,100  |
| GRIFFIN, PAUL + JEANETTE, TRUSTEES OF | 9   | 3      | 24.50  |    | 35,300  | 1,300     | 36,600  |
| GRIFFIN, PAUL + JEANETTE, TRUSTEES OF | 9   | 4      | 96.00  | cu | 4,400   | 0         | 4,400   |
| GRIFFITH, IV, JOSEPH H                | 21  | 19     | 0.41   |    | 491,100 | 428,900   | 920,000 |
| GRIFFUS, CHRISTINA                    | 10  | 83-4   | 6.292  |    | 88,800  | 433,300   | 522,100 |
| GROULX, CHRISTINA + CHAD              | 14  | 31-2   | 3.24   |    | 83,500  | 251,700   | 335,200 |
| GRYSZKO, DANNIE + JESSICA             | 8   | 4      | 2.20   |    | 77,200  | 157,100   | 234,300 |
| GUENETTE DENIS K. + JILL              | 20  | 11     | 1.50   |    | 546,800 | 170,700   | 717,500 |
| GUION ARTHUR C + BETHANY E            | 4   | 70     | 0.60   |    | 75,100  | 174,800   | 249,900 |
| GUSTAFSON KEITH + TERRY               | 4   | 79-2   | 6.74   |    | 85,900  | 559,900   | 645,800 |
| GUSTAFSON KEITH E + TERRY K           | 4   | 79-3   | 6.47   |    | 62,200  | 0         | 62,200  |
| GUTHRIE KARIN                         | 7   | 7-7-39 | 0.00   |    | 0       | 7,000     | 7,000   |
| GUYETTE RONALD D & MELISSA L          | 12  | 36     | 2.95   |    | 95,100  | 265,300   | 360,400 |
| HAGGLUND MARY L                       | 6   | 49     | 3.60   |    | 16,200  | 0         | 16,200  |
| HAGSTROM CARL J III + GAIL            | 10  | 59     | 8.80   |    | 97,000  | 348,500   | 445,500 |
| HAGSTROM SCOTT                        | 10  | 57     | 24.00  |    | 73,554  | 366,300   | 439,854 |
| HAGSTROM SCOTT + RAYANN               | 10  | 61     | 1.03   | cu | 25      | 0         | 25      |
| HAGSTROM SCOTT + RAYANN               | 10  | 63     | 0.75   | cu | 18      | 0         | 18      |
| HALL JR, WARREN S + NANCY CARNEY      | 3   | 32-3   | 6.20   |    | 75,200  | 177,500   | 252,700 |
| HALL LEEANN                           | 33  | 11     | 0.92   |    | 81,500  | 266,000   | 347,500 |
| HANAN, KELSEY + JAMES                 | 13  | 4-7    | 5.40   |    | 70,000  | 193,500   | 263,500 |
| HANCOCK JAMES III                     | 15  | 55     | 107.00 | cu | 5,618   | 0         | 5,618   |
| HANCOCK, CHRISTOPHER ERIK             | 4   | 51     | 10.50  |    | 14,700  | 0         | 14,700  |
| HANCOCK, CHRISTOPHER ERIK             | 4   | 55-3   | 10.20  |    | 98,500  | 171,500   | 270,000 |
| HANDY POND REALTY TRUST               | 2   | 23     | 1.00   |    | 9,100   | 700       | 9,800   |
| HANDY ROBERT                          | 11  | 9      | 1.40   |    | 57,900  | 118,400   | 176,300 |
| HANNINEN LEE & DEB                    | 4   | 46-2   | 0.00   |    | 0       | 19,400    | 19,400  |
| HANNINEN LEE + DEBRA                  | 41  | 11     | 0.70   |    | 69,600  | 35,300    | 104,900 |
| HANNINEN LEE + DEBRA                  | 41  | 13     | 1.37   |    | 82,700  | 226,000   | 308,700 |
| HANNINEN, ROBERT                      | 3   | 20     | 9.40   |    | 89,900  | 178,500   | 268,400 |
| HANNINEN, ROBERT                      | 3   | 21     | 6.00   |    | 92,300  | 0         | 92,300  |
| HARKINS TRUSTEES, ROBERT & NANCY      | 37  | 1      | 2.00   |    | 227,000 | 0         | 227,000 |
| HARKINS TRUSTEES, ROBERT & NANCY      | 37  | 23     | 0.27   |    | 16,100  | 0         | 16,100  |
| HARMON MAY ANNE                       | 35  | 35     | 0.34   |    | 48,500  | 134,700   | 183,200 |
| HARRIS PAUL E                         | 10  | 75     | 39.00  |    | 71,446  | 308,900   | 380,346 |
| HARRISON BERYL                        | 23  | 20     | 0.90   |    | 427,400 | 120,900   | 548,300 |

| Owner                                | Map | Lot    | Acres  |    | Land    | Buildings | Total   |
|--------------------------------------|-----|--------|--------|----|---------|-----------|---------|
| HASKELL WAYNE K                      | 34  | 9-15   | 0.00   |    | 0       | 36,600    | 36,600  |
| HASKINS GORDON E JR + LINDA          | 7   | 17     | 12.31  |    | 78,573  | 17,500    | 96,073  |
| HAUGHTON REGINALD + LAURA            | 25  | 10-2   | 0.00   |    | 0       | 10,600    | 10,600  |
| HAUPT LISA C                         | 6   | 40-8   | 2.70   |    | 89,700  | 217,000   | 306,700 |
| HAY JR HOWARD + WINTA                | 11  | 36-2   | 4.60   | cu | 110     | 0         | 110     |
| HAY JR HOWARD + WINTA                | 11  | 36-3   | 2.30   | cu | 55      | 0         | 55      |
| HAY JR HOWARD W + WINTA              | 11  | 35     | 84.00  |    | 199,224 | 760,000   | 959,224 |
| HAYNES, BENJAMIN N.                  | 11  | 3      | 1.00   |    | 77,400  | 123,800   | 201,200 |
| HEAD, CASEY                          | 33  | 26     | 1.00   |    | 77,400  | 212,700   | 290,100 |
| HEALD GARY A + KIMBERLY L            | 7   | 28-2   | 23.00  |    | 70,433  | 278,300   | 348,733 |
| HEALD GARY A + KIMBERLY L            | 7   | 28-16  | 2.839  |    | 45,877  | 193,300   | 239,177 |
| HEATH JOHN                           | 34  | 9-2    | 0.000  |    | 0       | 23,800    | 23,800  |
| HECKEN, MICHAEL W.                   | 16  | 28     | 0.700  |    | 12,700  | 0         | 12,700  |
| HEDSTROM CHRISTOPHER + LORI          | 12  | 25     | 0.650  |    | 65,800  | 23,600    | 89,400  |
| HEGLIN NANCY                         | 24  | 3-1    | 0.500  |    | 480,200 | 183,300   | 663,500 |
| HEIKKINEN JOHN D                     | 27  | 21     | 0.500  |    | 65,800  | 75,700    | 141,500 |
| HEIKKINEN, ANDREA                    | 27  | 23     | 0.150  |    | 3,300   | 0         | 3,300   |
| HEINOLD TERRY                        | 7   | 7-7-43 | 0.000  |    | 0       | 10,300    | 10,300  |
| HENDERSON, JOSEPH                    | 11  | 12     | 0.77   |    | 58,000  | 100,200   | 158,200 |
| HENSHAW ROBIN E                      | 1   | 9      | 25.00  | cu | 1,406   | 0         | 1,406   |
| HERK ONNIE A + NORMA TRUSTEES OF THE | 8   | 29     | 3.60   |    | 88,700  | 225,200   | 313,900 |
| HEROUX , RONALD + GEORGETTE          | 6   | 13     | 1.10   |    | 70,100  | 223,500   | 293,600 |
| HERRICK RONALD + BETH                | 6   | 42     | 62.00  |    | 94,215  | 189,600   | 283,815 |
| HERRICK RONALD + BETH                | 6   | 43     | 1.40   |    | 36,700  | 14,300    | 51,000  |
| HERRICK, RONALD R. + BETH S.         | 2   | 19     | 9.70   | cu | 466     | 0         | 466     |
| HERRICK, RONALD R. + BETH S.         | 2   | 20     | 15.00  | cu | 1,243   | 0         | 1,243   |
| HEWITT DEBORAH A.                    | 2   | 9-1    | 5.20   |    | 145,500 | 34,300    | 179,800 |
| HEWITT, DEBORAH                      | 12  | 33     | 17.00  |    | 93,644  | 378,800   | 472,444 |
| HEYMAN WARREN+ROSAMOND TALB          | 21  | 35     | 1.60   |    | 75,000  | 142,700   | 217,700 |
| HEYMAN, WARREN P                     | 21  | 2      | 0.14   |    | 69,300  | 300       | 69,600  |
| HIETALA CRAIG & BENADETTE            | 12  | 45-4   | 3.84   |    | 73,700  | 139,400   | 213,100 |
| HILL BRUCE + SUSAN, NICOLE CHA       | 25  | 1-E    | 0.00   |    | 0       | 168,100   | 168,100 |
| HILL DONNA L                         | 8   | 24     | 106.20 |    | 128,794 | 254,200   | 382,994 |
| HILL PHING + LY BRAGA KONNY          | 42  | 1-16   | 0.123  |    | 28,400  | 93,300    | 121,700 |
| HILL, GRETCHEN REVOC TRUST OF 2010   | 42  | 2-72   | 0.133  |    | 31,000  | 207,200   | 238,200 |
| HILL, LOGAN E. + HEATHER L.          | 12  | 34-2-1 | 3.768  |    | 69,700  | 0         | 69,700  |
| HILTON BARRY P + SHARI L             | 8   | 22     | 0.50   |    | 60,000  | 102,500   | 162,500 |
| HOBERT, JENNA M.+ RYAN T. KOTTKE     | 9   | 17     | 3.00   |    | 87,300  | 314,300   | 401,600 |
| HOBSON DOROTHY                       | 25  | 1-B    | 0.00   |    | 0       | 64,200    | 64,200  |
| HODDER STACY A                       | 8   | 28-1   | 56.44  |    | 92,256  | 176,800   | 269,056 |
| HODGKINS, KATHRYN M                  | 20  | 15     | 4.40   |    | 580,900 | 372,600   | 953,500 |
| HODGMAN FRANCIS                      | 3   | 31-3   | 6.30   |    | 79,000  | 162,100   | 241,100 |

| Owner                                  | Map | Lot    | Acres  |    | Land    | Buildings | Total     |
|--|-----|--------|--------|----|---------|-----------|-----------|
| HOFFMAN ROSS N + D. CRAWFORD           | 38  | 5      | 2.93   |    | 162,600 | 309,000   | 471,600   |
| HOFFMAN ROSS N + D. CRAWFORD           | 38  | 6      | 2.26   |    | 113,400 | 0         | 113,400   |
| HOGAN MATTHEW L. + TIFFANY A.          | 4   | 24     | 2.95   |    | 64,500  | 205,600   | 270,100   |
| HOGEL ERIK COLBURN                     | 3   | 4      | 36.00  | cu | 1,728   | 0         | 1,728     |
| HOGEL ERIK COLBURN                     | 3   | 6      | 38.00  |    | 162,605 | 615,300   | 777,905   |
| HOGEL ERIK COLBURN                     | 3   | 7      | 9.00   |    | 13,415  | 0         | 13,415    |
| HOLMAN CONTRACTING + LANDSCAPE         | 8   | 2      | 104.00 |    | 141,100 | 4,200     | 145,300   |
| HOLMAN CONTRACTING + LANDSCAPE         | 8   | 14     | 1.20   |    | 106,500 | 0         | 106,500   |
| HOLMAN CONTRACTING + LANDSCAPE         | 8   | 15     | 2.20   |    | 110,100 | 0         | 110,100   |
| HOLMAN FAMILY 2013 TRUST               | 10  | 4-2    | 202.00 | cu | 12,120  | 0         | 12,120    |
| HOLMAN GEORGE W                        | 4   | 1      | 49.00  | cu | 1,872   | 0         | 1,872     |
| HOLMAN HOMESTEAD FARM, LLC             | 10  | 4      | 29.29  |    | 84,082  | 219,700   | 303,782   |
| HOLMAN JOHN E. + DEBBIE A. TRUSTEES OF | 17  | 14     | 30.00  |    | 331,100 | 190,500   | 521,600   |
| HOLMAN JOHN E. + DEBBIE A. TRUSTEES OF | 39  | 2      | 8.00   |    | 216,400 | 255,000   | 471,400   |
| HOLMAN ROSALIE A + KATHLEEN            | 27  | 10     | 1.00   |    | 77,600  | 186,800   | 264,400   |
| HOLMAN, DENELLE M                      | 17  | 16     | 2.00   |    | 84,300  | 213,600   | 297,900   |
| HOLMAN, JOHN E. + DEBBIE A.            | 39  | 3-1    | 1.93   |    | 126,200 | 91,000    | 217,200   |
| HOLMES, HAROLD D.                      | 10  | 58     | 0.49   |    | 61,800  | 29,500    | 91,300    |
| HOLOMBO LEE C + MIRRIAM                | 15  | 58     | 5.80   |    | 85,800  | 224,700   | 310,500   |
| HONGISTO KEITH E                       | 18  | 17     | 1.40   |    | 15,100  | 0         | 15,100    |
| HOOD RAY E                             | 20  | 1      | 4.70   |    | 87,000  | 118,300   | 205,300   |
| HOOPER, MARK A                         | 2   | 12-2   | 5.23   |    | 66,300  | 157,100   | 223,400   |
| HOPE KAHN TRUST                        | 21  | 13     | 0.50   |    | 384,400 | 284,600   | 669,000   |
| HOPFMAN ALWIN E + MARY BETH            | 10  | 23-1   | 17.10  | cu | 766     | 0         | 766       |
| HOPKINS JEAN A                         | 34  | 12     | 0.49   |    | 62,500  | 136,800   | 199,300   |
| HOUSE ROBERT J                         | 28  | 10     | 0.29   |    | 48,000  | 81,000    | 129,000   |
| HOWARD ALLAN & CLARE                   | 10  | 79-3   | 5.53   |    | 88,700  | 305,100   | 393,800   |
| HOWARD, ALLAN + CLARE ROSE             | 32  | 38     | 0.46   |    | 60,100  | 273,400   | 333,500   |
| HOWELL MARJORIE HUNTER                 | 15  | 8      | 3.00   |    | 99,100  | 214,900   | 314,000   |
| HOYLAND GUSTAVE J + SUSAN T            | 24  | 8      | 0.50   |    | 307,800 | 135,300   | 443,100   |
| HUARD CHERYL A                         | 4   | 57-13  | 5.40   |    | 88,400  | 38,800    | 127,200   |
| HULL CLIFFORD + JUSTINE L              | 41  | 9      | 7.00   |    | 117,200 | 135,900   | 253,100   |
| HULL RANDY JR                          | 7   | 11-Jul | 0.00   |    | 0       | 33,000    | 33,000    |
| HULL RICHARD J + DIANE                 | 10  | 26     | 0.30   |    | 39,500  | 125,100   | 164,600   |
| HUNT JOHN B                            | 4   | 57     | 71.00  |    | 9,835   | 0         | 9,835     |
| HUNT JOHN B                            | 4   | 58     | 1.40   | cu | 34      | 0         | 34        |
| HUNT, DAVID E + AMY C.                 | 20  | 12     | 12.80  |    | 547,300 | 404,400   | 951,700   |
| HUNTER HAROLD R + BRENDA               | 4   | 46     | 13.00  |    | 303,100 | 1,092,400 | 1,395,500 |
| HUNTER HAROLD R + BRENDA               | 4   | 46-10  | 0.00   |    | 0       | 0         | 0         |
| HUNTER HAROLD R + BRENDA               | 4   | 46-13  | 0.00   |    | 0       | 0         | 0         |
| HUNTER HAROLD R + BRENDA               | 4   | 46-15  | 0.00   |    | 0       | 0         | 0         |
| HUNTER HAROLD R + BRENDA               | 4   | 46-16  | 0.00   |    | 0       | 0         | 0         |

| Owner                     | Map | Lot    | Acres  | Land    | Buildings | Total   |
|---------------------------|-----|--------|--------|---------|-----------|---------|
| HUNTER HAROLD R + BRENDA  | 4   | 46-28  | 0.00   | 0       | 3,000     | 3,000   |
| HUNTER HAROLD R + BRENDA  | 4   | 46-30  | 0.00   | 0       | 0         | 0       |
| HUNTER HAROLD R + BRENDA  | 4   | 46-34  | 0.00   | 0       | 0         | 0       |
| HUNTER HAROLD R + BRENDA  | 4   | 46-39  | 0.00   | 0       | 0         | 0       |
| HUNTER HAROLD R + BRENDA  | 4   | 46-60  | 0.00   | 0       | 0         | 0       |
| HUNTER HAROLD R + BRENDA  | 4   | 46-74  | 0.00   | 0       | 0         | 0       |
| HUNTER HAROLD R + BRENDA  | 4   | 46-82  | 0.00   | 0       | 0         | 0       |
| HUNTER HAROLD R + BRENDA  | 4   | 46-84  | 0.00   | 0       | 0         | 0       |
| HUNTER HAROLD R + BRENDA  | 4   | 46-85  | 0.00   | 0       | 0         | 0       |
| HUNTER HAROLD R + BRENDA  | 4   | 46-86  | 0.00   | 0       | 0         | 0       |
| HUNTER HAROLD R + BRENDA  | 4   | 46-97  | 0.00   | 0       | 0         | 0       |
| HUNTER HAROLD R + BRENDA  | 4   | 46-C1  | 0.00   | 0       | 0         | 0       |
| HUNTER HAROLD R + BRENDA  | 4   | 46-C2  | 0.00   | 0       | 0         | 0       |
| HUNTER HAROLD R + BRENDA  | 4   | 46-G1  | 0.00   | 0       | 6,500     | 6,500   |
| HUNTER HAROLD R + BRENDA  | 4   | 46-G2  | 0.00   | 0       | 22,000    | 22,000  |
| HUNTER HAROLD R + BRENDA  | 4   | 46-H1  | 0.00   | 0       | 0         | 0       |
| HUNTER HAROLD R + BRENDA  | 4   | 46-H2  | 0.00   | 0       | 100       | 100     |
| HUNTER HAROLD R + BRENDA  | 4   | 46-H3  | 0.00   | 0       | 0         | 0       |
| HUNTER HAROLD R + BRENDA  | 4   | 46-H5  | 0.00   | 0       | 0         | 0       |
| HUNTER HAROLD R + BRENDA  | 4   | 46-H6  | 0.00   | 0       | 0         | 0       |
| HUNTER HAROLD R + BRENDA  | 4   | 46-H7  | 0.00   | 0       | 0         | 0       |
| HUNTER HAROLD R + BRENDA  | 4   | 46-JC  | 0.00   | 0       | 82,100    | 82,100  |
| HUNTER HAROLD R + BRENDA  | 4   | 46-M1  | 0.00   | 0       | 0         | 0       |
| HUNTER HAROLD R + BRENDA  | 4   | 46-M2  | 0.00   | 0       | 0         | 0       |
| HUNTER HAROLD R + BRENDA  | 4   | 46-P2  | 0.00   | 0       | 0         | 0       |
| HUNTER HAROLD R + BRENDA  | 4   | 46-P6  | 0.00   | 0       | 0         | 0       |
| HUNTER HAROLD R + BRENDA  | 4   | 46-P8  | 0.00   | 0       | 1,500     | 1,500   |
| HUNTER HAROLD R + BRENDA  | 4   | 46-81  | 0.00   | 0       | 0         | 0       |
| HUNTER HAROLD R + BRENDA  | 4   | 46-102 | 0.00   | 0       | 0         | 0       |
| HUNTER HAROLD R + BRENDA  | 4   | 46-44A | 0.00   | 0       | 0         | 0       |
| HUNTER HAROLD R + BRENDA  | 4   | 3-STOR | 0.00   | 0       | 231,800   | 231,800 |
| HUNTER, BUTCH             | 4   | 46-99  | 0.00   | 0       | 0         | 0       |
| HUNTOON MARY E.           | 29  | 10     | 0.20   | 40,800  | 94,400    | 135,200 |
| HURLEY, DONNA             | 42  | 2-46   | 0.111  | 28,400  | 93,200    | 121,600 |
| HURTUBISE, ROBERT         | 12  | 17     | 1.00   | 66,900  | 233,400   | 300,300 |
| HUTCHINSON, DAVID + ALICE | 6   | 2-2    | 5.51   | 84,300  | 353,100   | 437,400 |
| HYMEL LOUIS J             | 5   | 4      | 228.00 | 263,200 | 0         | 263,200 |
| HYTONEN MARCUS            | 33  | 30     | 0.80   | 71,900  | 276,400   | 348,300 |
| IBELLE JR DAVID           | 10  | 5      | 3.50   | 80,000  | 200,300   | 280,300 |
| ICEHOUSE POINT LLC        | 25  | 4      | 1.00   | 434,300 | 252,300   | 686,600 |
| ILINITCH RONALD C         | 25  | 18     | 0.40   | 61,600  | 145,500   | 207,100 |
| ILSE, ROBERT L. + RITA P. | 35  | 33     | 0.60   | 131,900 | 74,600    | 206,500 |

| Owner                                   | Map | Lot  | Acres |    | Land    | Buildings | Total   |
|---|-----|------|-------|----|---------|-----------|---------|
| INTERNATIONAL MX COMPOSITES LLC         | 34  | 2    | 7.00  |    | 100,900 | 144,500   | 245,400 |
| IRVINGS REALTY TRUST                    | 17  | 14-1 | 2.00  | cu | 120     | 0         | 120     |
| IRVINGS REALTY TRUST                    | 17  | 18   | 43.00 |    | 45,280  | 0         | 45,280  |
| IRVINGS REALTY TRUST                    | 37  | 12   | 0.45  |    | 191,200 | 52,500    | 243,700 |
| IRVINGS REALTY TRUST                    | 37  | 13   | 0.83  | cu | 50      | 0         | 50      |
| IRVINGS REALTY TRUST                    | 38  | 12   | 2.50  |    | 331,890 | 296,100   | 627,990 |
| ISABELLE, MICHAEL E. + THERESA A.       | 42  | 2-98 | 0.09  |    | 23,500  | 177,400   | 200,900 |
| IVORY, JEFFREY + CHRISTINE              | 13  | 4-2  | 7.20  |    | 74,000  | 177,200   | 251,200 |
| J&L FAMILY LMTD PRTNRSHIP III           | 1   | 6    | 0.70  |    | 12,700  | 0         | 12,700  |
| J&L FAMILY LMTD PRTNRSHIP III           | 2   | 4    | 7.50  |    | 25,000  | 0         | 25,000  |
| JACOBS FAMILY TRUST                     | 37  | 9    | 0.28  |    | 209,200 | 128,000   | 337,200 |
| JACOBSEN KARL L + BIANCA D              | 17  | 17   | 2.00  |    | 88,500  | 244,900   | 333,400 |
| JACQUELINE WOOD, AS TRUSTEE OF THE      | 23  | 3    | 0.10  |    | 453,000 | 159,500   | 612,500 |
| JACQUES JOANNE M                        | 4   | 57-4 | 2.50  |    | 81,400  | 300,800   | 382,200 |
| JAME W MILLAR & SANDRA MILLAR FAMILY RE | 15  | 10-2 | 6.29  |    | 103,400 | 331,200   | 434,600 |
| JAMES J. KANE, TRUSTEE OF THE KANE      | 7   | 7-40 | 0.00  |    | 0       | 68,300    | 68,300  |
| JAMES NICHOLAS NOYES + EMILY T. NOYES   | 6   | 37   | 15.40 |    | 109,800 | 318,800   | 428,600 |
| JAMES NICHOLAS NOYES + EMILY T. NOYES   | 6   | 38   | 3.39  |    | 49,900  | 0         | 49,900  |
| JANET LOPILATO REV TRUST                | 12  | 36-1 | 3.79  |    | 77,200  | 232,400   | 309,600 |
| JARDINE STEPHEN                         | 7   | 35-1 | 3.07  |    | 75,600  | 193,100   | 268,700 |
| JARKA SHEILA K                          | 20  | 18   | 4.20  |    | 62,500  | 0         | 62,500  |
| JARKA SHEILA K                          | 20  | 19   | 4.65  |    | 281,600 | 117,200   | 398,800 |
| JEAN A. IBELLE, TRUSTEE OF THE HOLMAN   | 10  | 6    | 3.00  |    | 83,200  | 155,000   | 238,200 |
| JEAN, KENNETH R                         | 42  | 1-47 | 0.106 |    | 26,400  | 228,900   | 255,300 |
| JENGO PETER, TRUSTEE OF THE SECRET LAI  | 10  | 80   | 2.50  |    | 77,300  | 167,000   | 244,300 |
| JESSEN ROBERT                           | 12  | 32-1 | 5.51  | cu | 331     | 0         | 331     |
| JESSEN ROBERT A                         | 12  | 31   | 32.20 |    | 82,654  | 163,700   | 246,354 |
| JEWELL NICHOLAS P                       | 15  | 9-2  | 1.10  |    | 67,300  | 184,000   | 251,300 |
| JG FLATS LLC                            | 28  | 38   | 1.30  |    | 112,600 | 290,200   | 402,800 |
| JOAQUIM, CATHY J                        | 34  | 20   | 1.45  |    | 75,400  | 163,300   | 238,700 |
| JOBBAGY FRANCIS SR + MARY               | 15  | 23   | 20.00 |    | 36,100  | 0         | 36,100  |
| JOHANNSEN DANNY + JACQUELINE            | 33  | 13   | 0.13  |    | 2,400   | 0         | 2,400   |
| JOHANNSEN DANNY + JACQUELINE            | 33  | 21   | 0.80  |    | 58,400  | 193,300   | 251,700 |
| JOHN LEVERETT TREAT REV TST             | 21  | 3    | 0.04  |    | 63,400  | 0         | 63,400  |
| JOHNS ROBERT + LYNN                     | 14  | 23   | 4.34  |    | 90,300  | 228,300   | 318,600 |
| JOHNSON RUSSELL J.                      | 40  | 5    | 1.00  |    | 77,600  | 89,900    | 167,500 |
| JOHNSON TRUSTEE, MELINDA C              | 8   | 28-2 | 30.35 |    | 1,821   | 0         | 1,821   |
| JOHNSON TRUSTEE, MELINDA C              | 8   | 43-1 | 7.05  |    | 96,400  | 183,500   | 279,900 |
| JOHNSON, CAITLIN ROSE                   | 4   | 48   | 0.23  |    | 42,700  | 197,900   | 240,600 |
| JOHNSON, DAVID H. + KAREN               | 32  | 14   | 4.20  |    | 61,100  | 0         | 61,100  |
| JOHNSON, DAVID H. + KAREN               | 32  | 22   | 0.85  |    | 72,800  | 194,300   | 267,100 |
| JOHNSON, JENNIFER                       | 18  | 4-1  | 0.60  |    | 5,400   | 0         | 5,400   |

| Owner                                | Map | Lot   | Acres  |    | Land    | Buildings | Total   |
|--------------------------------------|-----|-------|--------|----|---------|-----------|---------|
| JOHNSON, JENNIFER                    | 41  | 7     | 2.40   |    | 90,100  | 301,700   | 391,800 |
| JOHNSON, JR., CHARLES J + MARIA C.   | 7   | 28-9  | 5.00   |    | 69,100  | 186,700   | 255,800 |
| JOHNSON, NATHAN R                    | 41  | 8     | 2.82   |    | 86,900  | 378,500   | 465,400 |
| JOHNSON, RICHARD EDWIN               | 33  | 25    | 1.60   |    | 83,000  | 241,600   | 324,600 |
| JOHNSON, TOM                         | 7   | 7-7C  | 0.00   |    | 0       | 5,600     | 5,600   |
| JOHNSTON, CHARLES                    | 10  | 68-6  | 3.22   |    | 91,000  | 455,300   | 546,300 |
| JONAS DAMON REALTY CO                | 4   | 2     | 97.50  | cu | 4,212   | 0         | 4,212   |
| JONAS DAMON REALTY CO                | 4   | 4     | 15.00  | cu | 576     | 0         | 576     |
| JONAS DAMON REALTY CO                | 4   | 7     | 10.50  | cu | 504     | 0         | 504     |
| JONAS DAMON REALTY CO                | 4   | 8     | 14.00  | cu | 672     | 0         | 672     |
| JONAS DAMON REALTY CO                | 4   | 10    | 15.00  | cu | 576     | 0         | 576     |
| JONAS DAMON REALTY CO                | 4   | 11    | 10.00  | cu | 480     | 0         | 480     |
| JONAS DAMON REALTY CO                | 4   | 74-3  | 44.00  | cu | 2,108   | 0         | 2,108   |
| JONAS DAMON REALTY CO                | 8   | 9     | 28.50  | cu | 1,140   | 0         | 1,140   |
| JONAS DAMON REALTY CO                | 8   | 40    | 49.00  | cu | 2,089   | 0         | 2,089   |
| JONAS DAMON REALTY CO.               | 12  | 3     | 50.60  | cu | 2,105   | 0         | 2,105   |
| JONES DANIEL P + PATRICIA A          | 10  | 48-2  | 3.37   |    | 83,900  | 109,300   | 193,200 |
| JONES MATHEW W                       | 9   | 10-2  | 7.40   |    | 113,800 | 200,800   | 314,600 |
| JONES, BONNIE L + QUENTIN R.         | 3   | 6-1   | 13.48  |    | 77,233  | 270,100   | 347,333 |
| JONES, PATRICIA A                    | 10  | 48    | 3.49   |    | 84,200  | 252,100   | 336,300 |
| JONES, PATRICIA A. + DANIEL P.       | 10  | 48-1  | 3.10   |    | 78,300  | 4,600     | 82,900  |
| JONES, ROBERT                        | 10  | 33-2  | 14.50  |    | 78,159  | 296,400   | 374,559 |
| JOSLYN-GRASEWICZ, JOSHUA JEREMIAH    | 6   | 40-11 | 2.31   |    | 93,100  | 173,200   | 266,300 |
| JUDGE, SARA DECATUR                  | 11  | 29-2  | 31.384 |    | 983     | 0         | 983     |
| JUDGE, SARA DECATUR                  | 11  | 29-3  | 26.778 |    | 1,607   | 0         | 1,607   |
| JUTZI, JACK                          | 15  | 22    | 4.50   |    | 147,000 | 327,100   | 474,100 |
| KACZYNSKI DANIEL, TRUSTEE OF THE     | 3   | 32-5  | 5.50   |    | 81,100  | 187,000   | 268,100 |
| KADLIK GAYLE A + JOHN F              | 8   | 51    | 3.00   |    | 87,300  | 175,000   | 262,300 |
| KADLIK, COURTNEY                     | 15  | 38-1  | 5.40   |    | 81,200  | 246,400   | 327,600 |
| KANE RYAN                            | 28  | 16-5  | 6.60   |    | 83,400  | 186,500   | 269,900 |
| KANE, TIMOTHY J                      | 10  | 44    | 6.50   |    | 105,800 | 136,000   | 241,800 |
| KANGAS, TIMOTHY + VICTORIA           | 10  | 83-3  | 6.89   |    | 55,100  | 0         | 55,100  |
| KASSOTIS WAYNE H. + LINDA A.         | 3   | 24    | 3.00   |    | 75,500  | 215,900   | 291,400 |
| KATES JAMES G + HELEN AS TRUSTEES    | 7   | 31-2  | 24.68  |    | 65,534  | 315,800   | 381,334 |
| KATES JAMES G + PETER                | 7   | 42    | 188.20 | cu | 7,829   | 0         | 7,829   |
| KATES TRUSTEE, PETER                 | 7   | 32    | 36.40  | cu | 2,184   | 0         | 2,184   |
| KATHARINE F ZIROLI LVNG TRST 8-19-19 | 37  | 11    | 0.50   |    | 242,600 | 241,100   | 483,700 |
| KAZANOVICZ, JULIANA + CHRISTOPHER P. | 4   | 9     | 14.00  |    | 11,600  | 0         | 11,600  |
| KEATING, THOMAS + LAURIE             | 37  | 17    | 0.56   |    | 71,600  | 202,000   | 273,600 |
| KEEFE CHRISTINE M                    | 10  | 76    | 4.00   |    | 77,700  | 299,300   | 377,000 |
| KEESE ADAM F + HEATHER N             | 28  | 18    | 0.34   |    | 59,800  | 166,800   | 226,600 |
| KEITH MARGUERITE + BONNIE H          | 7   | 7-17  | 0.00   |    | 0       | 82,100    | 82,100  |



| Owner                                 | Map | Lot   | Acres  |    | Land    | Buildings | Total   |
|---------------------------------------|-----|-------|--------|----|---------|-----------|---------|
| KEL REALTY TRUST                      | 21  | 15    | 0.50   |    | 340,400 | 193,700   | 534,100 |
| KELLEY JAMES J + PAMELA J             | 4   | 19    | 3.60   |    | 59,000  | 214,300   | 273,300 |
| KELLY JAMES C                         | 4   | 64    | 1.00   |    | 27,900  | 8,200     | 36,100  |
| KELLY JOHN P + CAROL P                | 36  | 9     | 1.20   |    | 155,100 | 306,600   | 461,700 |
| KELLY SCOTT & DARLENE                 | 4   | 46-14 | 0.00   |    | 0       | 0         | 0       |
| KELLY THOMAS + FRANCES                | 42  | 1-28  | 0.15   |    | 31,400  | 92,100    | 123,500 |
| KELLY'S VENTURES LLC                  | 4   | 67    | 5.00   |    | 168,400 | 711,200   | 879,600 |
| KENISON, DONNA L                      | 11  | 20    | 1.00   |    | 81,700  | 192,800   | 274,500 |
| KENNEDY BOOMER                        | 11  | 59    | 10.60  | cu | 475     | 0         | 475     |
| KENNEDY BRIAN                         | 11  | 60    | 9.00   | cu | 234     | 0         | 234     |
| KENNEDY BRIAN                         | 11  | 61    | 69.00  | cu | 2,517   | 0         | 2,517   |
| KENNEDY BRIAN                         | 11  | 62    | 42.00  | cu | 1,747   | 0         | 1,747   |
| KENNEDY BRIAN                         | 28  | 43    | 0.15   |    | 100     | 0         | 100     |
| KENNEDY BRIAN                         | 34  | 9-9   | 0.00   |    | 0       | 79,900    | 79,900  |
| KENNEDY EDWARD T + VALERIE S          | 4   | 55-8  | 6.40   |    | 83,100  | 330,700   | 413,800 |
| KENNEDY KEVIN G                       | 27  | 12-2  | 2.00   |    | 86,800  | 290,900   | 377,700 |
| KENNEDY MAUREEN                       | 11  | 40-1  | 8.00   |    | 94,200  | 309,200   | 403,400 |
| KENNETH & KATHLEEN CHASE IRROV        | 16  | 9     | 66.00  | cu | 4,041   | 0         | 4,041   |
| KENNETH & KATHLEEN CHASE IRROV        | 16  | 10    | 2.50   | cu | 90      | 0         | 90      |
| KENNETH & KATHLEEN CHASE IRROV        | 16  | 11    | 7.00   | cu | 252     | 0         | 252     |
| KENNETH & KATHLEEN CHASE IRROV        | 16  | 12    | 42.00  | cu | 1,663   | 0         | 1,663   |
| KENNETH & KATHLEEN CHASE IRROV        | 36  | 15    | 0.36   |    | 7,600   | 0         | 7,600   |
| KENNETH & KATHLEEN CHASE IRROV        | 36  | 16    | 0.25   |    | 6,500   | 0         | 6,500   |
| KENNETH & KATHLEEN CHASE IRROV        | 36  | 17    | 0.20   |    | 20,100  | 0         | 20,100  |
| KENNETH & KATHLEEN CHASE IRROV        | 36  | 18    | 2.00   |    | 25,400  | 0         | 25,400  |
| KENNEY JUNE B.                        | 30  | 8     | 0.50   |    | 56,500  | 240,600   | 297,100 |
| KENT LION REV TRUST                   | 14  | 32    | 23.50  |    | 61,518  | 0         | 61,518  |
| KENT, CHRISTINA M.                    | 19  | 2     | 2.90   |    | 140,600 | 306,500   | 447,100 |
| KEOSEIN, MICHAEL C. + JACQUELINE      | 42  | 1-44  | 0.114  |    | 27,300  | 139,200   | 166,500 |
| KERIVAN, CHRISTOPHER + KEILA          | 41  | 14    | 1.50   |    | 78,900  | 226,300   | 305,200 |
| KETCHAM RICHARD & DEBORHA             | 10  | 16    | 52.10  |    | 73,238  | 212,900   | 286,138 |
| KETOLA CONTRACTING, LLC               | 14  | 40-2  | 15.715 |    | 1,509   | 0         | 1,509   |
| KETOLA, ASPEN J. + MEGAN D.           | 14  | 40    | 15.259 |    | 84,025  | 306,900   | 390,925 |
| KILLEEN JUSTIN E                      | 16  | 7     | 0.70   |    | 114,300 | 113,100   | 227,400 |
| KILLEEN, RYAN                         | 16  | 8     | 22.00  |    | 121,056 | 177,200   | 298,256 |
| KIM HOPE SMITH REVOCABLE LIVING TRUST | 10  | 21-4  | 9.12   |    | 75,000  | 262,500   | 337,500 |
| KING DONNA J                          | 42  | 1-56  | 0.31   |    | 49,500  | 99,800    | 149,300 |
| KLOCKARS WILLIAM + JUNE               | 24  | 3-8   | 2.91   |    | 76,100  | 212,700   | 288,800 |
| KNIGHT JOLYN M                        | 16  | 16    | 3.55   |    | 62,600  | 12,800    | 75,400  |
| KNIGHT, RODNEY C OR SHONBECK, SUE A.  | 42  | 2-69  | 0.202  |    | 39,300  | 30,700    | 70,000  |
| KNOWLTON PAUL + MARIE                 | 7   | 7-43  | 0.00   |    | 0       | 106,300   | 106,300 |
| KOPYSKINSKI NICHOLAS                  | 3   | 30-3  | 16.59  |    | 92,583  | 221,300   | 313,883 |

| Owner                                  | Map | Lot   | Acres  |    | Land    | Buildings | Total   |
|--|-----|-------|--------|----|---------|-----------|---------|
| KORJEFF SARAH P.                       | 3   | 10    | 1.00   |    | 63,500  | 89,800    | 153,300 |
| KOTHAVALA TEHMASP G + DEBRA L          | 8   | 45-3  | 2.00   |    | 84,300  | 226,600   | 310,900 |
| KOTILA PAUL M.                         | 2   | 13    | 4.60   |    | 86,600  | 218,600   | 305,200 |
| KOTILA PAUL M.                         | 2   | 15    | 1.40   |    | 59,600  | 0         | 59,600  |
| KOTTKE, MICHAEL V. + ASHLEY M.         | 19  | 1     | 3.20   |    | 142,200 | 231,500   | 373,700 |
| KOWALSKY, JAMES R + RUTH E AS TRUSTEES | 31  | 19    | 1.08   |    | 60,100  | 240,300   | 300,400 |
| KREPS, ALEXANDER                       | 4   | 46-98 | 0.00   |    | 0       | 65,700    | 65,700  |
| KRUNKLEVICH CAROLE A.                  | 34  | 8     | 2.70   |    | 88,700  | 176,200   | 264,900 |
| KUHL-TREAT PROPERTIES LLC              | 3   | 1     | 55.00  | cu | 2,590   | 0         | 2,590   |
| KUHL-TREAT PROPERTIES LLC              | 3   | 2     | 110.00 | cu | 7,381   | 0         | 7,381   |
| KUSEN KARL                             | 2   | 9-6   | 7.10   |    | 167,800 | 135,500   | 303,300 |
| KYNSKI, ANIA + SKWARZYNSKI, JOZEF      | 4   | 56-1  | 5.268  |    | 88,400  | 140,200   | 228,600 |
| LABARRE JAY A                          | 27  | 11    | 3.00   |    | 99,100  | 332,700   | 431,800 |
| LABELLE MICHAEL                        | 1   | 5     | 18.67  | cu | 896     | 0         | 896     |
| LABELLE MICHAEL                        | 1   | 7     | 1.00   |    | 13,500  | 0         | 13,500  |
| LABELLE MICHAEL E                      | 6   | 5-4   | 10.40  |    | 22,520  | 24,500    | 47,020  |
| LABOMBARD, LORY F + WAYNE F            | 31  | 7     | 0.58   |    | 61,200  | 251,500   | 312,700 |
| LABOMBARD, MICHAEL W. + LAURA A.       | 42  | 1-48  | 0.122  |    | 29,700  | 91,100    | 120,800 |
| LACAPRIA WILLIAM E. + LAURA I          | 42  | 1-81  | 0.225  |    | 42,100  | 110,700   | 152,800 |
| LACLAIR, DENNIS + CHRISTINE            | 26  | 11    | 3.70   |    | 128,300 | 94,400    | 222,700 |
| LAFLAMME LARRY + SHARON A              | 4   | 25-2  | 6.40   |    | 72,500  | 0         | 72,500  |
| LAFOND BRUCE M. + ANN                  | 33  | 3-1   | 1.17   |    | 86,400  | 288,400   | 374,800 |
| LAFOND HENRY A JR                      | 3   | 31-1  | 6.10   |    | 71,900  | 242,100   | 314,000 |
| LAFOND, JR., HENRY A. + LAUREEN W.     | 3   | 38    | 3.20   |    | 1,200   | 0         | 1,200   |
| LAFONTAINE RAY A. + KATHY M.           | 27  | 10-2  | 1.70   |    | 47,300  | 0         | 47,300  |
| LAGERBERG SCOTT R. + LISA M.           | 2   | 8-6   | 8.60   |    | 91,500  | 96,000    | 187,500 |
| LAGERBERG, DAVID                       | 6   | 20    | 6.20   |    | 84,100  | 204,700   | 288,800 |
| LAKEVILLE SHORES, INC.                 | 1   | 4     | 65.00  | cu | 8,285   | 0         | 8,285   |
| LALLY, THOMAS E.                       | 16  | 3     | 100.00 |    | 122,936 | 31,900    | 154,836 |
| LALLY, THOMAS E.                       | 16  | 13    | 16.50  | cu | 766     | 0         | 766     |
| LAMARCHE CHRISTOPHER J                 | 10  | 40-1  | 3.00   |    | 71,400  | 166,000   | 237,400 |
| LAMBERT TRUST                          | 6   | 5-2   | 4.00   |    | 85,200  | 16,700    | 101,900 |
| LAMBSHEAD NATHAN C + REBECCA L         | 11  | 13-1  | 3.80   |    | 82,900  | 131,700   | 214,600 |
| LANDRY, LEONARD III + LYNN             | 3   | 31-5  | 6.20   |    | 79,000  | 11,000    | 90,000  |
| LANE, BRADLEY G.                       | 19  | 7     | 3.20   |    | 209,800 | 90,300    | 300,100 |
| LANE, THOMAS + ROBERTA                 | 4   | 43-7  | 5.00   |    | 72,200  | 304,800   | 377,000 |
| LANG CONSTANCE                         | 15  | 62    | 3.20   |    | 4,700   | 0         | 4,700   |
| LANG CONSTANCE                         | 16  | 5     | 12.50  | cu | 580     | 0         | 580     |
| LANG TODD + CONSTANCE K.               | 16  | 6     | 13.27  |    | 71,546  | 335,700   | 407,246 |
| LANGER, CAROLE                         | 34  | 6     | 1.00   |    | 67,700  | 207,700   | 275,400 |
| LANZA ANTHONY J, TRUSTEE OF THE        | 6   | 40-5  | 2.05   |    | 87,600  | 172,000   | 259,600 |
| LANZILLO TALIA                         | 4   | 80    | 3.60   |    | 76,900  | 206,300   | 283,200 |

| Owner                                  | Map | Lot    | Acres |    | Land    | Buildings | Total   |
|--|-----|--------|-------|----|---------|-----------|---------|
| LAPERRIERE, SCOTT + TRUDY              | 42  | 1-43   | 0.109 |    | 28,200  | 58,900    | 87,100  |
| LAPINSKY, JEREMIAH + ALISHA            | 2   | 11-2   | 6.80  |    | 91,300  | 99,800    | 191,100 |
| LAPLANTE, KIMBERLY A.                  | 42  | 1-94   | 0.132 |    | 30,900  | 142,000   | 172,900 |
| LAPOINTE BARBARA - TRUSTEE OF THE      | 42  | 2-8    | 0.12  |    | 29,500  | 123,000   | 152,500 |
| LAPOINTE RICKY T + KIMBERLY J          | 42  | 2-59   | 0.114 |    | 25,900  | 67,000    | 92,900  |
| LARABA, GEORGE D.                      | 4   | 44     | 5.50  |    | 81,200  | 266,400   | 347,600 |
| LARDER-OLEJARZ ROBIN                   | 7   | 7-29   | 0.00  |    | 0       | 54,000    | 54,000  |
| LAROCHE, THOMAS ANTHONY                | 7   | 14     | 2.20  |    | 80,700  | 150,200   | 230,900 |
| LARSON JOSEPH S + WENDY N - 2 REV TRUS | 3   | 12     | 2.80  |    | 82,500  | 274,400   | 356,900 |
| LARSON JOSEPH S + WENDY N - 2 REV TRUS | 3   | 13     | 0.70  |    | 116,100 | 119,100   | 235,200 |
| LARSON JOSEPH S + WENDY N - 2 REV TRUS | 21  | 4      | 0.08  |    | 91,500  | 5,000     | 96,500  |
| LASALLE RICHARD                        | 4   | 55-1   | 1.80  |    | 79,600  | 180,100   | 259,700 |
| LATULIPPE ERICA & RICHARD              | 4   | 46-70  | 0.00  |    | 0       | 23,900    | 23,900  |
| LATULIPPE RICHARD + PAT                | 4   | 46-71  | 0.00  |    | 0       | 26,000    | 26,000  |
| LATULIPPE SHAWN + TARA                 | 4   | 46-72  | 0.00  |    | 0       | 22,500    | 22,500  |
| LATULIPPE, RICHARD & ERICA             | 4   | 46-69  | 0.00  |    | 0       | 0         | 0       |
| LAUREL SUNSET LLC                      | 23  | 1      | 0.10  |    | 466,400 | 25,000    | 491,400 |
| LAVENSKI, WILFRED F. + JUDITH A.       | 42  | 1-39   | 0.09  |    | 23,500  | 90,900    | 114,400 |
| LAWDIS, KATINA                         | 42  | 2-97   | 0.14  |    | 33,100  | 103,200   | 136,300 |
| LAWLER, STEVEN A. + ROBIN A.           | 11  | 16-2   | 9.43  |    | 87,900  | 312,800   | 400,700 |
| LAWLESS BARTHOLOMEW + GALE             | 42  | 2-87   | 0.114 |    | 28,800  | 143,700   | 172,500 |
| LAWN RYAN                              | 7   | 7-7-30 | 0.00  |    | 0       | 11,600    | 11,600  |
| LAWN, DANIEL R                         | 12  | 50-1   | 5.20  |    | 92,500  | 15,300    | 107,800 |
| LAWRENCE IV, IVERS PHILLIPS            | 10  | 34     | 3.50  |    | 65,600  | 155,000   | 220,600 |
| LAWRENCE REBECCA                       | 15  | 3-3    | 5.50  | cu | 264     | 0         | 264     |
| LAWRENCE REBECCA A.                    | 15  | 3-2    | 5.18  |    | 48,590  | 226,400   | 274,990 |
| LAWTON JUDY                            | 7   | 7-7-6c | 0.00  |    | 0       | 10,700    | 10,700  |
| LEAMY SHAWN                            | 4   | 13     | 4.40  |    | 3,800   | 0         | 3,800   |
| LEBLANC LUANNE                         | 42  | 2-91   | 0.23  |    | 118,500 | 190,300   | 308,800 |
| LEBLANC, ELISABETH ANNE                | 11  | 15     | 0.80  |    | 68,300  | 48,900    | 117,200 |
| LEBLANC, JARED J.                      | 6   | 40-2   | 2.00  |    | 87,400  | 218,000   | 305,400 |
| LEBLANC, LLOYD J                       | 29  | 6      | 0.10  |    | 29,800  | 123,700   | 153,500 |
| LEBLANC, RICHARD                       | 12  | 60-1   | 5.60  |    | 98,300  | 34,100    | 132,400 |
| LECLAIRE JON R. + PATRICIA E.          | 22  | 3      | 1.70  |    | 539,000 | 236,600   | 775,600 |
| LECLERC, SCOTT + TAMARA                | 7   | 7-39   | 0.00  |    | 0       | 90,000    | 90,000  |
| LEEL RONALD + ANNETTE                  | 6   | 32-1   | 11.27 |    | 96,500  | 203,200   | 299,700 |
| LEGRAND, JENNIFER + KYLE               | 17  | 11-3   | 2.87  |    | 64,100  | 206,400   | 270,500 |
| LEHMANN, STEVEN W                      | 6   | 35     | 5.85  |    | 128,200 | 442,900   | 571,100 |
| LEINTZ CHRISTOPHER J                   | 4   | 43-6   | 10.17 |    | 610     | 0         | 610     |
| LEMIRE MICHAEL VINCENT                 | 32  | 58     | 0.28  |    | 47,200  | 276,900   | 324,100 |
| LEONARD JOHN R                         | 42  | 1-59   | 0.148 |    | 32,900  | 93,300    | 126,200 |
| LEPAGE THOMAS A                        | 29  | 8      | 1.30  |    | 82,400  | 181,800   | 264,200 |

| Owner                                   | Map | Lot   | Acres  |    | Land    | Buildings | Total   |
|---|-----|-------|--------|----|---------|-----------|---------|
| LETENDRE GLENN J                        | 14  | 30    | 8.00   |    | 98,500  | 296,300   | 394,800 |
| LETOURNEAU PETER                        | 12  | 47    | 36.60  |    | 2,457   | 0         | 2,457   |
| LETOURNEAU PETER                        | 12  | 48-2  | 21.95  | cu | 3,292   | 0         | 3,292   |
| LETOURNEAU PETER                        | 12  | 48-4  | 8.30   | cu | 797     | 0         | 797     |
| LETOURNEAU PETER                        | 16  | 25    | 2.00   | cu | 120     | 0         | 120     |
| LETOURNEAU PETER                        | 16  | 26    | 14.00  | cu | 582     | 0         | 582     |
| LETOURNEAU PETER                        | 16  | 27    | 7.00   | cu | 303     | 0         | 303     |
| LETOURNEAU, KARL J                      | 12  | 41-2  | 11.90  |    | 148,500 | 270,700   | 419,200 |
| LETOURNEAU, KARL J. + SHELBY            | 12  | 43    | 18.00  |    | 18,934  | 4,600     | 23,534  |
| LEVASSEUR ROBERT R. + MARY T.           | 42  | 1-60  | 0.196  |    | 38,600  | 95,900    | 134,500 |
| LEVASSEUR ROBERT R. + MARY T.           | 42  | 1-61  | 0.102  |    | 27,300  | 26,400    | 53,700  |
| LEVASSEUR ROBERT R. + MARY T.           | 42  | 1-62  | 0.142  |    | 30,500  | 130,400   | 160,900 |
| LEVENA'S COTTAGE LLC                    | 20  | 8     | 2.20   |    | 384,000 | 106,400   | 490,400 |
| LEVENTRY WADE + JESSICA                 | 6   | 36-2  | 13.153 |    | 64,011  | 262,300   | 326,311 |
| LEWIS, JR., JAMES T + NICOLE L.         | 14  | 40-1  | 3.188  |    | 83,200  | 293,400   | 376,600 |
| LEWIS, NORMAN H SR                      | 4   | 46-73 | 0.00   |    | 0       | 26,300    | 26,300  |
| LICCIARDO AMANDA + CHRISTOPHER          | 6   | 8     | 52.00  |    | 60,992  | 145,600   | 206,592 |
| LIMBERT, JOSEPH + ELIZABETH             | 42  | 2-44  | 0.11   |    | 28,300  | 82,300    | 110,600 |
| LINDERMAN JAMES L.                      | 26  | 1-3   | 4.50   |    | 135,300 | 429,600   | 564,900 |
| LINDQUIST HIEL & SUSAN MILLER           | 15  | 45    | 12.04  |    | 67,640  | 265,000   | 332,640 |
| LINDSAY, CHARLES H. + SHARON J.         | 6   | 48    | 9.50   |    | 62,400  | 16,600    | 79,000  |
| LINK CONRAD & MARIYA                    | 24  | 1-2   | 5.20   |    | 516,700 | 328,900   | 845,600 |
| LINSKEY DANIEL                          | 4   | 56-3  | 6.015  |    | 70,200  | 0         | 70,200  |
| LIPSON SAMUEL E                         | 8   | 16    | 53.45  |    | 88,860  | 210,300   | 299,160 |
| LITTLE MONADNOCK REALTY TRUST           | 13  | 9     | 48.00  | cu | 2,691   | 0         | 2,691   |
| LIVELY DANIEL + NANCY                   | 9   | 6     | 3.00   |    | 83,000  | 178,500   | 261,500 |
| LOCKE GARY + DENISE                     | 42  | 2-50  | 0.106  |    | 27,800  | 74,600    | 102,400 |
| LOCKROW TRUSTEE JAMES                   | 42  | 1-11  | 0.111  |    | 28,400  | 35,400    | 63,800  |
| LONG, JENNIFER L. + JEFFREY R. MARCHION | 11  | 8     | 16.00  |    | 57,496  | 244,000   | 301,496 |
| LONGLEY-MARTINES, STEPHEN               | 42  | 2-77  | 0.143  |    | 30,600  | 101,300   | 131,900 |
| LOOCK, TRACIE                           | 3   | 32-4  | 5.20   |    | 66,300  | 269,700   | 336,000 |
| LORD RICHARD C + RAMONA L               | 10  | 37    | 10.00  |    | 67,360  | 28,500    | 95,860  |
| LORD RICHARD C. + RAMONA                | 10  | 41-1  | 6.00   | cu | 144     | 0         | 144     |
| LORENZ LANCE G                          | 3   | 30-1  | 12.66  |    | 70,315  | 305,700   | 376,015 |
| LORETO, IMELDA                          | 4   | 57-12 | 2.70   |    | 82,200  | 294,100   | 376,300 |
| LOUDERMILK, JESSICA L. + STEPHEN B.     | 12  | 48-3  | 3.72   |    | 86,900  | 198,300   | 285,200 |
| LOVE, SUSAN DANBY + KEVIN               | 31  | 3     | 0.49   |    | 69,000  | 298,700   | 367,700 |
| LOWRY ROBIN E.                          | 15  | 33    | 1.00   |    | 70,600  | 202,700   | 273,300 |
| LOWRY ROBIN E.                          | 15  | 34    | 0.70   |    | 5,000   | 0         | 5,000   |
| LUCHETTE FAMILY REVOCABLE TRUST         | 42  | 2-60  | 0.123  |    | 29,800  | 96,100    | 125,900 |
| LUIBIL, MARCI ANNE                      | 33  | 18    | 0.60   |    | 52,600  | 186,800   | 239,400 |
| LUOPA, LEILA J                          | 41  | 1     | 2.00   |    | 84,300  | 179,400   | 263,700 |

| Owner                               | Map | Lot    | Acres |    | Land    | Buildings | Total   |
|-------------------------------------|-----|--------|-------|----|---------|-----------|---------|
| LUPU, MICHAEL S. + MARINA           | 42  | 2-48   | 0.112 |    | 28,500  | 61,300    | 89,800  |
| LYMAN PETER                         | 25  | 1-1    | 0.00  |    | 0       | 39,500    | 39,500  |
| LYNCH-HAMRE, ALICIA S. + PATRICK J. | 17  | 4-1    | 13.00 |    | 61,967  | 93,700    | 155,667 |
| MACDONALD ANGUS D JR + CAROLYN      | 42  | 1-50   | 0.098 |    | 26,400  | 83,800    | 110,200 |
| MACDONALD LORRAINE + PETER          | 37  | 16     | 0.28  |    | 56,800  | 135,900   | 192,700 |
| MACKEN, PATRICK + SHARON            | 42  | 2-33   | 0.10  |    | 26,200  | 146,300   | 172,500 |
| MACLEOD DEAN R + LISA A             | 10  | 16-8   | 7.64  |    | 75,000  | 56,500    | 131,500 |
| MADEIRA, MONICA                     | 13  | 4-6    | 5.50  |    | 66,900  | 309,600   | 376,500 |
| MAGEARY MICHAEL A                   | 42  | 2-10   | 0.118 |    | 29,200  | 113,300   | 142,500 |
| MAGNOLIA HOLDINGS LLC               | 32  | 26     | 1.50  |    | 137,800 | 542,300   | 680,100 |
| MAGNOLIA HOLDINGS LLC               | 32  | 36     | 0.30  |    | 4,400   | 0         | 4,400   |
| MAGNUSON LINDA                      | 7   | 7-7-10 | 0.00  |    | 0       | 2,400     | 2,400   |
| MAHER JOSEPH P + ELAINE V           | 16  | 22     | 17.25 |    | 16,823  | 2,400     | 19,223  |
| MAHONEY DANIEL + CHERYL             | 7   | 7-15   | 0.00  |    | 0       | 14,100    | 14,100  |
| MAIN HOWARD + CATHERINE             | 7   | 7-9    | 0.00  |    | 0       | 17,000    | 17,000  |
| MAKI BERNADETTE T                   | 6   | 17-5   | 5.10  |    | 89,300  | 76,200    | 165,500 |
| MALLORY DEBRA G                     | 10  | 21-3   | 7.30  |    | 76,900  | 412,600   | 489,500 |
| MALONE JOHN E JR + GAIL S           | 42  | 1-7    | 0.104 |    | 27,600  | 74,400    | 102,000 |
| MALVINA NO MAS REALTY HOLDINGS      | 9   | 5      | 45.90 | cu | 2,570   | 0         | 2,570   |
| MANCINI MARK + KAREN                | 35  | 29     | 0.44  |    | 125,000 | 154,700   | 279,700 |
| MANGINI CONSTANCE TRUSTEE OF        | 17  | 8-3    | 5.42  |    | 73,400  | 304,300   | 377,700 |
| MANLEY, TERRY & TERI CHAVIRA        | 23  | 24     | 0.44  |    | 347,600 | 86,500    | 434,100 |
| MANNING, III, ANTHONY               | 28  | 34     | 0.20  |    | 39,100  | 207,900   | 247,000 |
| MANZI CHRISTOPHER + COLLEEN         | 10  | 16-6   | 5.01  |    | 69,100  | 11,300    | 80,400  |
| MARCEAU, ROBERTA ANN                | 33  | 15     | 1.20  |    | 60,800  | 182,300   | 243,100 |
| MARCOTTE JR., ARTHUR + KOLEEN       | 4   | 43-5   | 6.01  |    | 86,748  | 312,000   | 398,748 |
| MARCOU CORINNE J                    | 32  | 54     | 3.00  |    | 78,600  | 161,300   | 239,900 |
| MARGARET O'CALLAHAN LIFE ESTAT      | 42  | 1-2    | 0.109 |    | 28,200  | 98,800    | 127,000 |
| MARIE E. ODAY TRUST                 | 2   | 21     | 24.00 | cu | 1,440   | 0         | 1,440   |
| MARIE E. ODAY TRUST                 | 2   | 28     | 37.00 | cu | 1,776   | 0         | 1,776   |
| MARILYN ORTEGA NOMINEE TRUST        | 33  | 16     | 1.20  |    | 86,200  | 336,400   | 422,600 |
| MARK + SUSAN CURTIN LIVING TRUST    | 10  | 46     | 15.00 |    | 91,940  | 223,500   | 315,440 |
| MARRA ROBIN + JILL WIXOM            | 30  | 3      | 10.00 |    | 81,880  | 221,700   | 303,580 |
| MARRA ROBIN + JILL WIXOM            | 30  | 10     | 1.30  | cu | 111     | 0         | 111     |
| MARROTTE MELANIE A                  | 8   | 47     | 6.50  |    | 94,000  | 131,900   | 225,900 |
| MARSDEN MARIE J.                    | 42  | 2-86   | 0.114 |    | 27,300  | 79,200    | 106,500 |
| MARSDEN, LISA A.                    | 42  | 2-93   | 0.12  |    | 28,000  | 77,100    | 105,100 |
| MARSHALL RICHARD A                  | 33  | 7      | 0.80  |    | 75,000  | 330,200   | 405,200 |
| MARSHALL STEVEN                     | 4   | 46-50  | 0.00  |    | 0       | 54,100    | 54,100  |
| MARSHALSEA, VERNON R.               | 6   | 5-3    | 7.30  |    | 79,600  | 253,400   | 333,000 |
| MARTEL CHRISTOPHER M + WENDY A      | 11  | 56-1   | 2.00  |    | 52,900  | 205,700   | 258,600 |
| MARTIN CHARLES G + CYNTHIA G        | 15  | 60-5   | 4.00  |    | 73,800  | 171,900   | 245,700 |

| Owner                               | Map | Lot   | Acres |    | Land    | Buildings | Total   |
|-------------------------------------|-----|-------|-------|----|---------|-----------|---------|
| MARTIN LIVING TRUST                 | 14  | 26    | 49.00 |    | 111,628 | 85,000    | 196,628 |
| MARTIN LIVING TRUST                 | 14  | 27    | 46.00 |    | 105,196 | 87,800    | 192,996 |
| MARTIN, FRANCIS                     | 29  | 11    | 0.40  |    | 64,800  | 205,300   | 270,100 |
| MARTIN, FRANCIS                     | 29  | 13    | 0.40  |    | 58,300  | 225,600   | 283,900 |
| MARTIN, GARY W                      | 10  | 21-2  | 6.00  |    | 68,000  | 350,100   | 418,100 |
| MARTINSON KARL E                    | 11  | 67-3  | 5.78  |    | 84,500  | 334,600   | 419,100 |
| MARTORILLI, CARMINE, TRUSTEE OF THE | 42  | 2-89  | 0.144 |    | 32,400  | 155,700   | 188,100 |
| MARTORILLI, CARMINE, TRUSTEE OF THE | 42  | 2-90  | 0.198 |    | 105,600 | 134,400   | 240,000 |
| MASELLAS PAUL                       | 4   | 46-40 | 0.00  |    | 0       | 14,900    | 14,900  |
| MASSIN CHARLES G. B.+ SUSAN M       | 32  | 40    | 4.20  |    | 78,100  | 396,700   | 474,800 |
| MASSIN, CHARLES G                   | 13  | 8     | 31.00 |    | 15,097  | 0         | 15,097  |
| MASSIN, CHARLES G                   | 32  | 41    | 1.00  |    | 61,000  | 218,800   | 279,800 |
| MASTEN MATTHEW & JENNIFER           | 15  | 40    | 2.00  |    | 69,200  | 159,100   | 228,300 |
| MATHEWS, DEBORAH + LANNOM, TAMALYN  | 32  | 53    | 0.33  |    | 70,700  | 330,000   | 400,700 |
| MATHEWSON, MARK ROBERT & SARAH BETH | 33  | 2     | 0.90  |    | 81,100  | 410,600   | 491,700 |
| MATSON DANIEL J + STARLYN M         | 27  | 4     | 0.21  |    | 32,700  | 135,300   | 168,000 |
| MATTHEWS BRUCE H                    | 6   | 44    | 5.50  |    | 88,600  | 298,300   | 386,900 |
| MATTSON (GIRARD), NICOLE            | 30  | 2     | 1.00  |    | 81,700  | 178,200   | 259,900 |
| MATTSON EDWIN G. + SHIRLEY          | 18  | 5     | 5.50  |    | 81,100  | 215,500   | 296,600 |
| MATTSON EDWIN O JR + SANDRA         | 28  | 29    | 0.75  |    | 63,900  | 161,200   | 225,100 |
| MATTSON JILL                        | 27  | 25    | 2.50  |    | 77,300  | 136,600   | 213,900 |
| MATTSON, HELEN K. + GERALD T.       | 32  | 25    | 0.80  |    | 67,200  | 314,300   | 381,500 |
| MAUREEN LEE DAY TRUST               | 12  | 20    | 5.20  |    | 69,800  | 59,400    | 129,200 |
| MAXFIELD, DENNIS R + TAMMY M        | 42  | 1-8   | 0.149 |    | 33,000  | 113,900   | 146,900 |
| MAXFIELD, TAMMY M. + DENNIS R.      | 42  | 1-21  | 0.058 |    | 11,900  | 22,300    | 34,200  |
| MAY, LOUISE                         | 21  | 39-1  | 16.01 |    | 127,000 | 377,000   | 504,000 |
| MAY, LOUISE                         | 21  | 39-2  | 3.89  |    | 48,600  | 0         | 48,600  |
| MAY, LOUISE                         | 23  | 10    | 0.06  |    | 69,800  | 1,200     | 71,000  |
| MC GONAGLE ROBERT L + ELIZABET      | 2   | 9-5   | 5.00  |    | 219,000 | 42,200    | 261,200 |
| MCAVOY, GREGORY + BREANNA           | 17  | 10-1  | 15.30 |    | 78,173  | 296,500   | 374,673 |
| MCCAFFERTY, LINDA                   | 32  | 2-1   | 0.87  |    | 23,600  | 0         | 23,600  |
| MCCANN TRUSTEE, BETTY C             | 37  | 5     | 0.21  |    | 200,500 | 81,000    | 281,500 |
| MCCANN TRUSTEE, BETTY C             | 37  | 6     | 0.21  |    | 159,700 | 73,500    | 233,200 |
| MCCULLA THOMAS S.                   | 14  | 19    | 19.00 |    | 116,400 | 186,800   | 303,200 |
| MCGARRY + SINGLETON, INC.           | 18  | 9     | 28.90 | cu | 1,676   | 0         | 1,676   |
| MCGARRY, MICHAEL                    | 29  | 9     | 0.26  |    | 53,100  | 37,500    | 90,600  |
| MCGINN, PATRICK P. + JILL A.        | 23  | 4     | 0.05  |    | 201,400 | 143,400   | 344,800 |
| MCGUINNESS MICHAEL B. + SANDRA A.   | 21  | 29    | 0.60  |    | 75,100  | 340,900   | 416,000 |
| MCHUGH THOMAS + EILLEEN             | 32  | 15    | 1.60  |    | 75,300  | 169,400   | 244,700 |
| MCHUGH, WALTER A + AMANDA J         | 32  | 24    | 0.37  |    | 55,500  | 243,300   | 298,800 |
| MCILVENE, PAUL                      | 4   | 46-1A | 0.00  |    | 0       | 3,200     | 3,200   |
| MCKENNEY WILLIAM & KAREN            | 24  | 5     | 1.00  |    | 398,800 | 131,400   | 530,200 |

| Owner                              | Map | Lot    | Acres |    | Land    | Buildings | Total   |
|------------------------------------|-----|--------|-------|----|---------|-----------|---------|
| MCKENZIE ALAN M                    | 15  | 44-1   | 8.30  |    | 83,700  | 121,700   | 205,400 |
| MCLEAVY, CHARLES + KELSEY, LAURA   | 33  | 20     | 0.85  |    | 87,400  | 199,900   | 287,300 |
| MCMANUS, JOHN R                    | 14  | 8-5    | 5.02  | cu | 301     | 0         | 301     |
| MCMANUS, JOHN R                    | 14  | 8-6    | 10.15 |    | 71,033  | 335,800   | 406,833 |
| MCNEAR, SONJIA                     | 4   | 46-1   | 0.00  |    | 0       | 7,800     | 7,800   |
| MCRELL LOUIS R + EILEEN M          | 42  | 2-31   | 0.11  |    | 25,000  | 100,100   | 125,100 |
| MCSWEENEY REID W + NANCY           | 33  | 8      | 1.10  |    | 81,900  | 262,900   | 344,800 |
| MEAD, LEONARD C.                   | 7   | 7-31   | 0.00  |    | 0       | 90,900    | 90,900  |
| MEADOWOOD COUNTY AREA FIRE DEP     | 40  | 2      | 0.70  |    | 86,000  | 200       | 86,200  |
| MEADOWOOD COUNTY AREA FIRE DEP     | 40  | 3      | 5.00  |    | 101,200 | 67,300    | 168,500 |
| MEADOWOOD MEMBERSHIP               | 40  | 4      | 1.20  |    | 82,200  | 207,300   | 289,500 |
| MEDIANO DAVID & LISA               | 11  | 40-2   | 15.22 | cu | 883     | 0         | 883     |
| MEDIANO, DAVID M.                  | 35  | 2      | 0.40  |    | 76,900  | 91,200    | 168,100 |
| MERRIFIELD ERWIN H. + FRIGON N     | 21  | 23     | 0.30  |    | 327,200 | 115,300   | 442,500 |
| METHE EDWARD                       | 8   | 7-1    | 2.00  |    | 69,200  | 194,900   | 264,100 |
| METHE EDWARD J SR                  | 8   | 49-1   | 3.50  |    | 65,500  | 11,900    | 77,400  |
| METHE ELAYNE + JENNIFER            | 12  | 30     | 5.51  |    | 81,100  | 191,100   | 272,200 |
| METHE MARK + PAMELA J              | 12  | 53-2   | 5.57  |    | 81,300  | 220,000   | 301,300 |
| METHE, JENNIFER                    | 34  | 23     | 2.20  |    | 66,000  | 72,600    | 138,600 |
| METHE, JR, EDWARD JOHN             | 34  | 19     | 1.43  |    | 71,500  | 136,900   | 208,400 |
| METHE, ROBERT P. + PATRICIA A.     | 27  | 13     | 0.68  |    | 69,100  | 84,300    | 153,400 |
| METHE, SR., EDWARD J.              | 10  | 54-1   | 3.00  |    | 78,700  | 6,800     | 85,500  |
| MICHELSON CARL                     | 3   | 37     | 7.52  |    | 87,200  | 109,200   | 196,400 |
| MICHELSON WAYNE H                  | 13  | 3      | 5.00  |    | 83,400  | 121,700   | 205,100 |
| MIDASFX LLC                        | 34  | 27     | 1.542 |    | 151,000 | 547,400   | 698,400 |
| MIDDLE DEVELOPMENT LLC             | 12  | 1      | 84.00 | cu | 6,035   | 0         | 6,035   |
| MIGLIOZZI, LINDA M.                | 32  | 39     | 0.37  |    | 53,600  | 239,000   | 292,600 |
| MIKO, LAWRENCE + PAMELA            | 10  | 8      | 2.50  |    | 77,300  | 127,500   | 204,800 |
| MILI JAMES R + LYNDIA J            | 42  | 1-73   | 0.129 |    | 29,000  | 116,600   | 145,600 |
| MILLER BRADLEY                     | 6   | 17-3   | 13.80 |    | 96,600  | 162,800   | 259,400 |
| MILLER MARIANNE + RUSSELL          | 7   | 28-6   | 5.00  |    | 80,200  | 176,000   | 256,200 |
| MILLETT RICHARD S                  | 35  | 30     | 0.21  |    | 102,400 | 89,900    | 192,300 |
| MILLS CAMERON L. + ROBERTA         | 42  | 1-80   | 0.278 |    | 47,100  | 79,200    | 126,300 |
| MILONE RENE + BEZEREDY KATHY       | 42  | 2-11   | 0.166 |    | 35,000  | 87,000    | 122,000 |
| MILONE, RENE J.                    | 42  | 2-12   | 0.234 |    | 43,200  | 91,300    | 134,500 |
| MINNICK GEORGE + SUZANNE, TRUSTEES | 14  | 6      | 28.00 |    | 77,660  | 359,100   | 436,760 |
| MINNITI, RICHARD + JENNA           | 17  | 11-2   | 25.10 |    | 72,472  | 256,500   | 328,972 |
| MITCHELL, BRANDYLYNN M.            | 7   | 28-7   | 5.20  |    | 76,700  | 197,500   | 274,200 |
| MITCHELL, DOROTHY L.               | 12  | 34-1-2 | 3.867 |    | 115,100 | 0         | 115,100 |
| MITCHELL, PAULA                    | 27  | 12     | 16.00 | cu | 1,571   | 0         | 1,571   |
| MJA LAKEHOUSE LLC                  | 25  | 3      | 1.07  |    | 566,000 | 123,300   | 689,300 |
| MOLLER TROY D + KATHLEEN A         | 10  | 9      | 5.00  |    | 110,200 | 184,100   | 294,300 |

| Owner                                   | Map | Lot    | Acres |    | Land    | Buildings | Total     |
|---|-----|--------|-------|----|---------|-----------|-----------|
| MOLICA II FRANK J                       | 11  | 67-4   | 5.29  |    | 85,900  | 360,300   | 446,200   |
| MOLICA JOSEPH A                         | 20  | 5      | 1.30  |    | 78,400  | 188,000   | 266,400   |
| MONADNOCK CONSERVANCY                   | 4   | 18     | 77.22 | cu | 2,803   | 0         | 2,803     |
| MONADNOCK REGIONAL SCHOOL DIST          | 30  | 5      | 11.00 |    | 184,800 | 0         | 184,800   |
| MONADNOCK REGIONAL SCHOOL DIST          | 30  | 6      | 16.00 |    | 199,200 | 2,568,500 | 2,767,700 |
| MONAHAN, DEBORAH, MONAHAN, MICHAEL      | 4   | 33     | 0.70  |    | 69,600  | 148,500   | 218,100   |
| MONAHAN, PAUL                           | 42  | 2-58   | 0.113 |    | 28,600  | 83,000    | 111,600   |
| MONETTE, JOSHUA R.                      | 34  | 21     | 1.50  |    | 79,500  | 142,200   | 221,700   |
| MONIZ, JOSE + JACINA                    | 42  | 2-38   | 0.106 |    | 26,400  | 126,600   | 153,000   |
| MONTAGUE BARBARA + V COOPER             | 43  | 2-19   | 0.145 |    | 32,500  | 67,000    | 99,500    |
| MONTE, DOUGLAS + JUDITH                 | 7   | 7-12   | 0.00  |    | 0       | 24,000    | 24,000    |
| MONTEVERDE, EDITH C.                    | 15  | 61-1   | 7.20  |    | 74,666  | 159,000   | 233,666   |
| MONTEVERDE, ROXANNE L                   | 12  | 16     | 0.30  |    | 41,700  | 3,500     | 45,200    |
| MONTEVERDE, ROXANNE L                   | 12  | 23     | 0.30  |    | 48,700  | 42,200    | 90,900    |
| MOONEYHAM, SAMUAL L. + JULIE A, TRUSTEE | 42  | 1-72   | 0.151 |    | 33,200  | 40,900    | 74,100    |
| MOORE KEVIN P + JANET M                 | 42  | 1-99   | 0.284 |    | 45,200  | 125,400   | 170,600   |
| MOORE MAUREEN L                         | 25  | 1-1    | 0.00  |    | 0       | 70,500    | 70,500    |
| MOORE, DANIEL P                         | 6   | 28     | 1.50  |    | 61,100  | 98,600    | 159,700   |
| MORALES NICK + BETH                     | 7   | 7-7-3C | 0.00  |    | 0       | 1,200     | 1,200     |
| MORALES TONY                            | 7   | 7-7-45 | 0.00  |    | 0       | 6,500     | 6,500     |
| MORAN THOMAS F + AMANDA J               | 7   | 28-11  | 7.90  |    | 69,199  | 251,400   | 320,599   |
| MORAN THOMAS F + AMANDA J               | 8   | 10     | 22.50 | cu | 790     | 0         | 790       |
| MORAN, SETH J.                          | 7   | 28-10  | 14.90 | cu | 1,628   | 0         | 1,628     |
| MOREY RONALD                            | 34  | 18     | 1.03  |    | 74,400  | 166,400   | 240,800   |
| MORIARTY JR. EUGENE P. + SYL            | 12  | 45-6   | 4.42  |    | 77,200  | 245,400   | 322,600   |
| MORIARTY KEVIN PATRICK                  | 17  | 8-1    | 2.75  |    | 71,200  | 285,000   | 356,200   |
| MORIERA JUDITH A & ANTONIO              | 25  | 1-A    | 0.00  |    | 0       | 66,100    | 66,100    |
| MORIN JR., GARY                         | 4   | 63     | 10.50 |    | 125,200 | 216,700   | 341,900   |
| MORISSETTE FAMILY TRUST                 | 22  | 6      | 1.28  |    | 360,700 | 163,600   | 524,300   |
| MORRILLY, STEPHEN & PAULINE             | 7   | 28-3   | 5.70  | cu | 71,000  | 231,400   | 302,400   |
| MORRIS JOHN + MELODY                    | 4   | 46-25  | 0.00  |    | 0       | 12,300    | 12,300    |
| MORRISON LIVING TRUST                   | 2   | 9-4    | 5.33  |    | 147,500 | 0         | 147,500   |
| MORRISSEY, JOSEPH R.                    | 12  | 40-5   | 5.00  |    | 76,100  | 192,300   | 268,400   |
| MORRISSEY, JOSEPH R.                    | 12  | 46     | 48.75 |    | 49,946  | 0         | 49,946    |
| MORSE DANIEL C                          | 8   | 53     | 60.42 |    | 82,483  | 184,300   | 266,783   |
| MORSE, DONALD & ELIZABETH               | 42  | 2-53   | 0.137 |    | 30,000  | 99,500    | 129,500   |
| MORSE, NATHANIEL I.                     | 32  | 30     | 0.30  |    | 61,600  | 196,300   | 257,900   |
| MOSES FAMILY COMPOUND TRUST             | 20  | 9-1    | 2.40  |    | 372,600 | 122,400   | 495,000   |
| MOULTON DONALD + MARGARET               | 15  | 60     | 25.16 |    | 92,034  | 257,000   | 349,034   |
| MOWRY LIVING TRUST WESLEY + C           | 23  | 22     | 0.25  |    | 355,900 | 165,900   | 521,800   |
| MOZIER, SHELLEY R. + AUSTIN, TIMOTHY    | 11  | 42     | 11.50 |    | 76,105  | 383,800   | 459,905   |
| MUHONEN, JEROME + SARA                  | 12  | 39-2   | 3.707 |    | 83,100  | 491,700   | 574,800   |



| Owner                                  | Map | Lot    | Acres  | Land    | Buildings | Total     |
|--|-----|--------|--------|---------|-----------|-----------|
| MUHONEN, LARS R. + ALICIA J.           | 12  | 34-3-1 | 5.386  | 73,300  | 461,500   | 534,800   |
| MULLETT DANA L. + MARYANN              | 7   | 7-45   | 0.00   | 0       | 153,300   | 153,300   |
| MULLETT LAURIE                         | 7   | 7-28   | 0.00   | 0       | 88,700    | 88,700    |
| MULLETT, REID + HOLLY                  | 7   | 7-38   | 0.00   | 0       | 65,600    | 65,600    |
| MULLIGAN DANIEL & JENNIFER             | 4   | 12     | 9.00   | 7,900   | 1,600     | 9,500     |
| MULLIGAN JR EDWIN F                    | 13  | 4-5    | 10.00  | 96,100  | 247,500   | 343,600   |
| MULLINS JR, ARNOLD                     | 7   | 15     | 1.10   | 60,500  | 104,700   | 165,200   |
| MUNDELL PHYLLIS S                      | 42  | 1-77   | 0.174  | 36,000  | 103,000   | 139,000   |
| MURPHY RUTH Y                          | 10  | 25     | 1.20   | 57,500  | 243,200   | 300,700   |
| MURRAY LEO P. + ELAINE                 | 24  | 3-2    | 8.35   | 533,900 | 112,100   | 646,000   |
| MUSCATO CHANEL & KAYLA                 | 10  | 23-2   | 18.40  | 69,842  | 454,100   | 523,942   |
| MYERS, KENNETH + JUDITH                | 4   | 66     | 1.00   | 81,700  | 300,500   | 382,200   |
| MYRACLE MICHAEL + GERMAINE             | 6   | 39     | 4.40   | 86,300  | 197,400   | 283,700   |
| MYRICK BRUCE H                         | 16  | 4      | 1.80   | 34,700  | 0         | 34,700    |
| MYRICK BRUCE H                         | 36  | 7      | 0.50   | 145,700 | 241,500   | 387,200   |
| MYRICK BRUCE H                         | 36  | 14     | 0.20   | 18,600  | 0         | 18,600    |
| MYTKOWICZ, KEVIN                       | 42  | 2-70   | 0.129  | 32,100  | 122,700   | 154,800   |
| NACCARATO, ROBERT                      | 13  | 4-3    | 5.30   | 66,400  | 105,900   | 172,300   |
| NADEAU PERRY D. + ROBERTA L            | 22  | 1      | 3.90   | 465,800 | 195,100   | 660,900   |
| NADEAU, SR., PAUL J + BELLA M TRUSTEES | 8   | 7-6    | 14.37  | 62,118  | 0         | 62,118    |
| NATTILA STEVEN S + ROBYN J             | 41  | 15     | 1.40   | 71,500  | 173,900   | 245,400   |
| NAUMBURGER JOSEPH J + SILVIA F         | 11  | 38-3   | 4.08   | 85,952  | 377,500   | 463,452   |
| NAUMBURGER JOSEPH J + SILVIA F         | 11  | 39     | 6.60   | 127     | 0         | 127       |
| NE POWER CO.                           | 99  | 3      | 43.00  | 151,700 | 1,820,200 | 1,971,900 |
| NEEDHAM CHARLES + CONSTANCE            | 32  | 49     | 0.45   | 71,500  | 364,700   | 436,200   |
| NEEDHAM ODELL E + ROGER A              | 8   | 54     | 16.80  | 113,800 | 44,500    | 158,300   |
| NEIL, EVELYN R                         | 16  | 2      | 3.00   | 75,300  | 206,300   | 281,600   |
| NELSON WILLIAM G + MARGARET            | 7   | 7-33   | 0.00   | 0       | 55,000    | 55,000    |
| NELSON, JAMES                          | 4   | 46-48  | 0.00   | 0       | 5,100     | 5,100     |
| NET LEASE REALTY I, INC.               | 34  | 10     | 0.96   | 390,500 | 1,125,300 | 1,515,800 |
| NEW ENGLAND TELEPHONE OPERATIO         | 32  | 27     | 0.20   | 58,500  | 124,000   | 182,500   |
| NEW HAMPSHIRE, STATE OF                | 5   | 1      | 8.00   | 25,500  | 0         | 25,500    |
| NEW HAMPSHIRE, STATE OF                | 12  | 42     | 117.00 | 10,721  | 0         | 10,721    |
| NEW HAMPSHIRE, STATE OF                | 12  | 44     | 7.712  | 26,300  | 0         | 26,300    |
| NEW HAMPSHIRE, STATE OF                | 13  | 9-1    | 207.00 | 253,000 | 0         | 253,000   |
| NEW HAMPSHIRE, STATE OF                | 14  | 5      | 73.80  | 207,400 | 0         | 207,400   |
| NEW HAMPSHIRE, STATE OF                | 14  | 9      | 200.00 | 574,700 | 132,800   | 707,500   |
| NEW HAMPSHIRE, STATE OF                | 14  | 10     | 46.00  | 167,000 | 0         | 167,000   |
| NEW HAMPSHIRE, STATE OF                | 14  | 11     | 45.00  | 217,500 | 0         | 217,500   |
| NEW HAMPSHIRE, STATE OF                | 16  | 30     | 5.85   | 4,500   | 0         | 4,500     |
| NEW HAMPSHIRE, STATE OF                | 27  | 16     | 1.34   | 8,400   | 0         | 8,400     |
| NEW HAMPSHIRE, STATE OF                | 99  | 1      | 115.30 | 232,900 | 0         | 232,900   |

| Owner                                   | Map | Lot  | Acres | Land    | Buildings | Total   |
|---|-----|------|-------|---------|-----------|---------|
| NEWCOMB ROBERT M + SANDRA A             | 13  | 4-4  | 8.00  | 111,600 | 213,700   | 325,300 |
| NEWCOMB, MONIQUE L.                     | 7   | 41   | 9.50  | 88,500  | 377,100   | 465,600 |
| NEWELL JASON + CHRISTINA                | 27  | 20   | 0.60  | 67,600  | 160,600   | 228,200 |
| NEWITT, WILLIAM CARYL                   | 6   | 23   | 1.00  | 73,500  | 299,500   | 373,000 |
| NGL-NE REAL ESTATE, LLC                 | 15  | 28   | 20.60 | 213,100 | 345,000   | 558,100 |
| NICKERSON RONNIE A + LORELEI A          | 9   | 10   | 5.40  | 85,400  | 337,800   | 423,200 |
| NIEMI SCOTT T + NANCY E                 | 12  | 63-3 | 11.34 | 77,745  | 198,900   | 276,645 |
| NIEMI TODD E + ADELAIDA                 | 12  | 63-2 | 11.42 | 74,155  | 317,200   | 391,355 |
| NIEMI, JR, PAUL R, TRUSTEE OF THE NIEMI | 12  | 63-1 | 52.33 | 84,167  | 337,000   | 421,167 |
| NOLAN MARTIN W. + DENISE                | 40  | 7    | 0.35  | 57,600  | 220,400   | 278,000 |
| NOLAN ROBERT J                          | 41  | 3    | 1.50  | 83,000  | 183,300   | 266,300 |
| NOONAN JOHN E                           | 28  | 42   | 0.82  | 75,500  | 176,600   | 252,100 |
| NORWAY, REBECCA L. + SAM L.             | 15  | 9-1  | 1.70  | 83,500  | 242,900   | 326,400 |
| NORWAY, SAM L. & REBECCA L.             | 6   | 5    | 5.10  | 87,700  | 235,900   | 323,600 |
| NOWICKI ADAM + NOLIN HEATHER            | 39  | 1    | 2.90  | 94,900  | 206,000   | 300,900 |
| NUNES, WELBERSON C.                     | 13  | 5-4  | 15.00 | 51,981  | 0         | 51,981  |
| NUNES, WELBERSON C.                     | 13  | 6-2  | 25.00 | 85,105  | 274,900   | 360,005 |
| NUTE, ROBERT + HOLMAN, HEIDI            | 38  | 2-1  | 1.90  | 266,100 | 154,100   | 420,200 |
| OBERON VENTURES LLC                     | 26  | 7    | 0.30  | 86,700  | 65,800    | 152,500 |
| OBERON VENTURES LLC                     | 26  | 8    | 0.45  | 39,200  | 0         | 39,200  |
| OBERON VENTURES LLC                     | 26  | 15   | 0.33  | 26,400  | 0         | 26,400  |
| O'CONNELL, NOREEN + TIMOTHY, TRUSTEES   | 15  | 51   | 9.70  | 107,800 | 256,000   | 363,800 |
| O'CONNER MARK & EMMA                    | 23  | 13   | 0.07  | 79,400  | 300       | 79,700  |
| ODONNELL JEFFREY F                      | 25  | 9-2  | 0.30  | 364,400 | 78,500    | 442,900 |
| ODUM JAE C                              | 10  | 33   | 15.80 | 71,458  | 133,400   | 204,858 |
| OGILVIE DAVID K                         | 10  | 62   | 1.00  | 77,600  | 112,300   | 189,900 |
| OGILVIE DAVID K                         | 10  | 64   | 13.10 | 44,950  | 0         | 44,950  |
| OLIVO, PETE B. +                        | 7   | 36   | 6.00  | 82,600  | 49,800    | 132,400 |
| OLMSTEAD, TRISHA N                      | 32  | 11   | 0.30  | 48,700  | 199,400   | 248,100 |
| O'LOUGHLIN JOHN + KATHLEEN              | 22  | 4    | 2.70  | 505,700 | 156,500   | 662,200 |
| OLSEN KENNETH + DARLENE                 | 10  | 16-9 | 6.36  | 72,100  | 68,900    | 141,000 |
| OLSEN, RONALD L. + EILEEN T.            | 42  | 2-83 | 0.179 | 34,800  | 119,000   | 153,800 |
| OLSON KATHLEEN E 2021 TRUST             | 7   | 7-26 | 0.00  | 0       | 73,200    | 73,200  |
| OLSON NEIL A + ELLINOR                  | 10  | 83-2 | 6.525 | 68,400  | 0         | 68,400  |
| OLSON RICHARD F. + TANIA                | 25  | 15   | 0.20  | 304,400 | 92,500    | 396,900 |
| OLYAN SAUL M                            | 32  | 33   | 0.50  | 79,800  | 265,600   | 345,400 |
| O'NEAL JUSTIN + J CRANDALL              | 4   | 62   | 2.00  | 76,700  | 197,500   | 274,200 |
| O'NEIL, JAY                             | 36  | 20   | 0.25  | 25,300  | 0         | 25,300  |
| O'NEIL, JAY                             | 36  | 21   | 0.50  | 81,600  | 64,800    | 146,400 |
| O'NEILL, KERRY + BRANDON                | 32  | 4    | 0.72  | 70,100  | 293,400   | 363,500 |
| ONGES, ROBERT                           | 11  | 68   | 10.00 | 169,298 | 96,800    | 266,098 |
| OOSTERMAN STEVEN W + KATHY J            | 36  | 19   | 0.25  | 34,600  | 900       | 35,500  |

| Owner                             | Map | Lot   | Acres  |    | Land    | Buildings | Total   |
|-----------------------------------|-----|-------|--------|----|---------|-----------|---------|
| OPET ROBERT                       | 21  | 36-2  | 5.06   |    | 79,400  | 30,400    | 109,800 |
| ORDWAY THOMAS JR + LINDA          | 10  | 15-1  | 11.20  |    | 97,200  | 279,800   | 377,000 |
| ORSUCCI JOSEPH + ALICE            | 42  | 2-9   | 0.113  |    | 28,600  | 87,800    | 116,400 |
| ORSUCCI JOSEPH + ALICE S          | 42  | 1-33  | 0.189  |    | 35,900  | 120,400   | 156,300 |
| OSTERGARD ADAM C + ERIN G         | 8   | 43-2  | 2.20   |    | 80,500  | 225,700   | 306,200 |
| OUELLETTE STEVEN M                | 26  | 9     | 1.85   |    | 86,800  | 172,500   | 259,300 |
| OUELLETTE, RICHARD A & LINDA M    | 42  | 1-35  | 0.11   |    | 26,900  | 104,600   | 131,500 |
| OWENS PAUL E + AMANDA L           | 11  | 30-2  | 5.02   |    | 87,300  | 396,600   | 483,900 |
| PACE CHARLES + JANET              | 33  | 1     | 0.70   |    | 73,100  | 276,300   | 349,400 |
| PACKARD, JUSTINA + ADRIAN         | 2   | 12-1  | 5.70   |    | 70,500  | 310,000   | 380,500 |
| PAFUMI ROBERT & SARAH             | 4   | 46-4  | 0.00   |    | 0       | 17,600    | 17,600  |
| PAINE, MALORIE                    | 28  | 2     | 0.70   |    | 68,400  | 103,600   | 172,000 |
| PAINE, MALORIE + PONCE, ALISHA    | 6   | 31-3  | 2.90   |    | 91,700  | 31,100    | 122,800 |
| PAIVA, PAULA                      | 4   | 46-2A | 0.00   |    | 0       | 10,500    | 10,500  |
| PALMBACH DONALD S                 | 12  | 41-6  | 5.30   |    | 80,600  | 336,300   | 416,900 |
| PALMISANO LORETTA K               | 10  | 68-4  | 5.60   |    | 87,300  | 320,500   | 407,800 |
| PAPA FAMILY LMTED PARTNERSHIP     | 15  | 60-4  | 1.00   |    | 148,400 | 155,900   | 304,300 |
| PAPASTEFANOU, LISA M. + DAVID S.  | 12  | 59    | 37.60  |    | 11,666  | 0         | 11,666  |
| PAQUETTE, JESEE L                 | 12  | 26    | 6.00   |    | 80,400  | 297,700   | 378,100 |
| PAQUIN MELISSA,KATHERIN KNIGHT    | 21  | 11    | 0.30   |    | 375,400 | 107,000   | 482,400 |
| PAQUIN, GABRIEL + SASHA           | 13  | 5-2   | 10.00  |    | 95,500  | 396,200   | 491,700 |
| PARENT, PATRICIA                  | 7   | 7-37  | 0.00   |    | 0       | 55,200    | 55,200  |
| PARKER KEVIN B + KRISTINA L       | 7   | 38    | 3.00   |    | 83,000  | 289,300   | 372,300 |
| PARKINSON MIKE & PAULA            | 4   | 46-29 | 0.00   |    | 0       | 3,300     | 3,300   |
| PARMENTER, MATTHEW D.             | 4   | 43-4  | 1.00   |    | 81,700  | 116,600   | 198,300 |
| PARMENTER, MICHELLE               | 11  | 16-1  | 7.91   |    | 85,700  | 278,300   | 364,000 |
| PARSONS LEE O. + DEBORAH J        | 20  | 3     | 1.40   |    | 78,600  | 101,200   | 179,800 |
| PARSONS, TIMOTHY EDWARDS          | 32  | 17    | 3.00   |    | 84,300  | 368,900   | 453,200 |
| PARTELLO PEGGIE A                 | 15  | 5-1   | 1.78   |    | 86,500  | 286,700   | 373,200 |
| PARVIAINEN FREDERICK E + SUSAN M. | 42  | 1-100 | 0.094  |    | 24,900  | 79,300    | 104,200 |
| PASTOR JR., RONALD J              | 15  | 39    | 2.00   |    | 69,200  | 161,400   | 230,600 |
| PASTOR RONALD J + ANGELA R        | 15  | 38    | 74.00  |    | 77,687  | 258,800   | 336,487 |
| PATCH MARIE A                     | 6   | 32    | 5.19   |    | 87,900  | 40,300    | 128,200 |
| PATCH RICHARD A. + NANCY J.       | 10  | 73    | 2.20   |    | 69,700  | 131,600   | 201,300 |
| PATNODE, HENRY                    | 21  | 37    | 2.00   |    | 80,100  | 81,100    | 161,200 |
| PATTERSON, DAVID J. + MELANIE L.  | 31  | 13    | 12.76  |    | 142,530 | 250,000   | 392,530 |
| PATTERSON, DAVID J. + MELANIE L.  | 31  | 18    | 0.45   |    | 23,500  | 0         | 23,500  |
| PAZZANO DAVID                     | 2   | 12    | 155.50 |    | 68,578  | 620,000   | 688,578 |
| PAZZANO DAVID                     | 5   | 3     | 68.70  | cu | 3,435   | 0         | 3,435   |
| PEDERSEN HANS + AMANDA            | 26  | 10    | 3.42   |    | 142,800 | 2,200     | 145,000 |
| PEDERSEN HANS + AMANDA            | 26  | 12    | 0.89   |    | 45,200  | 0         | 45,200  |
| PEDERSON HANS + AMANDA            | 26  | 13    | 0.34   |    | 17,800  | 0         | 17,800  |

| Owner                        | Map | Lot     | Acres | Land    | Buildings | Total   |
|------------------------------|-----|---------|-------|---------|-----------|---------|
| PEDERSON HANS + AMANDA       | 26  | 14      | 0.10  | 71,600  | 18,000    | 89,600  |
| PELKEY ANN I                 | 7   | 7-6     | 0.00  | 0       | 26,000    | 26,000  |
| PELKEY ANN I                 | 7   | 7-49    | 0.00  | 0       | 6,200     | 6,200   |
| PELKEY ANN I                 | 7   | 7-50    | 0.00  | 0       | 160,200   | 160,200 |
| PELKEY ANN I                 | 7   | 7-7-2   | 0.00  | 0       | 0         | 0       |
| PELKEY ANN I                 | 7   | 7-7-5   | 0.00  | 0       | 0         | 0       |
| PELKEY ANN I                 | 7   | 7-7-6   | 0.00  | 0       | 0         | 0       |
| PELKEY ANN I                 | 7   | 7-7-8   | 0.00  | 0       | 0         | 0       |
| PELKEY ANN I                 | 7   | 7-7-11  | 0.00  | 0       | 0         | 0       |
| PELKEY ANN I                 | 7   | 7-7-13  | 0.00  | 0       | 0         | 0       |
| PELKEY ANN I                 | 7   | 7-7-15  | 0.00  | 0       | 0         | 0       |
| PELKEY ANN I                 | 7   | 7-7-16  | 0.00  | 0       | 0         | 0       |
| PELKEY ANN I                 | 7   | 7-7-17  | 0.00  | 0       | 0         | 0       |
| PELKEY ANN I                 | 7   | 7-7-21  | 0.00  | 0       | 0         | 0       |
| PELKEY ANN I                 | 7   | 7-7-23  | 0.00  | 0       | 0         | 0       |
| PELKEY ANN I                 | 7   | 7-7-24  | 0.00  | 0       | 0         | 0       |
| PELKEY ANN I                 | 7   | 7-7-25  | 0.00  | 0       | 0         | 0       |
| PELKEY ANN I                 | 7   | 7-7-26  | 0.00  | 0       | 0         | 0       |
| PELKEY ANN I                 | 7   | 7-7-27  | 0.00  | 0       | 0         | 0       |
| PELKEY ANN I                 | 7   | 7-7-28  | 0.00  | 0       | 0         | 0       |
| PELKEY ANN I                 | 7   | 7-7-29  | 0.00  | 0       | 0         | 0       |
| PELKEY ANN I                 | 7   | 7-7-31  | 0.00  | 0       | 0         | 0       |
| PELKEY ANN I                 | 7   | 7-7-32  | 0.00  | 0       | 0         | 0       |
| PELKEY ANN I                 | 7   | 7-7-33  | 0.00  | 0       | 0         | 0       |
| PELKEY ANN I                 | 7   | 7-7-35  | 0.00  | 0       | 0         | 0       |
| PELKEY ANN I                 | 7   | 7-7-37  | 0.00  | 0       | 0         | 0       |
| PELKEY ANN I                 | 7   | 7-7-40  | 0.00  | 0       | 4,400     | 4,400   |
| PELKEY ANN I                 | 7   | 7-7-48  | 0.00  | 0       | 0         | 0       |
| PELKEY ANN I                 | 7   | 7-7-55  | 0.00  | 0       | 0         | 0       |
| PELKEY ANN I                 | 7   | 7-7-56  | 0.00  | 0       | 0         | 0       |
| PELKEY ANN I                 | 7   | 7-7-57  | 0.00  | 0       | 0         | 0       |
| PELKEY ANN I                 | 7   | 7-7-60  | 0.00  | 0       | 1,200     | 1,200   |
| PELKEY ANN I                 | 7   | 7-7-8C  | 0.00  | 0       | 0         | 0       |
| PELKEY ANN I                 | 7   | 7-7-54A | 0.00  | 0       | 0         | 0       |
| PELKEY ANN I                 | 7   | 7-7-54B | 0.00  | 0       | 0         | 0       |
| PELKEY ANN I                 | 24  | 7       | 0.70  | 651,400 | 0         | 651,400 |
| PELKEY ANN I                 | 25  | 7       | 0.95  | 327,900 | 100       | 328,000 |
| PELKEY ANN I                 | 25  | 10      | 1.02  | 610,300 | 23,900    | 634,200 |
| PELKEY LEONARD JR + PAMELA   | 7   | 7-A     | 0.00  | 0       | 35,300    | 35,300  |
| PELKEY LEONARD JR + PAMELA   | 7   | 11      | 34.00 | 59,356  | 0         | 59,356  |
| PELKEY MICHAEL S             | 7   | 11-1    | 26.80 | 82,725  | 217,300   | 300,025 |
| PELKEY REGINALD L + GLORIA Y | 34  | 24      | 1.07  | 78,300  | 178,500   | 256,800 |

| Owner                            | Map | Lot    | Acres  |    | Land    | Buildings | Total     |
|----------------------------------|-----|--------|--------|----|---------|-----------|-----------|
| PELKEY TIMOTHY L + LISA T        | 12  | 40-4   | 6.00   |    | 82,000  | 264,700   | 346,700   |
| PELKEY, ANN I                    | 7   | 7      | 80.00  |    | 297,600 | 1,933,600 | 2,231,200 |
| PELKEY, ANN I                    | 7   | 7-7-19 | 0.00   |    | 0       | 0         | 0         |
| PELKEY, GARY L & MARIE A         | 8   | 27-3   | 14.18  | cu | 2,311   | 0         | 2,311     |
| PELKEY, MICHAEL                  | 7   | 11-2   | 5.10   |    | 74,307  | 18,900    | 93,207    |
| PELKEY, TIMOTHY L & LISA T       | 8   | 27-2   | 14.429 | cu | 2,326   | 0         | 2,326     |
| PELLAND JAMES + TAMMY            | 9   | 18-1   | 4.95   |    | 95,600  | 179,200   | 274,800   |
| PELLETIER MICHAEL J              | 35  | 40     | 6.00   |    | 106,300 | 280,300   | 386,600   |
| PELLETIER, ALBERT J.             | 17  | 4      | 45.00  | cu | 2,706   | 0         | 2,706     |
| PELOQUIN, DAN                    | 4   | 46-17  | 0.00   |    | 0       | 33,900    | 33,900    |
| PELTIER, RYAN P. + MELISSA C.    | 4   | 65-1   | 0.23   |    | 3,600   | 0         | 3,600     |
| PELTIER, RYAN PAUL               | 4   | 65     | 0.70   |    | 77,100  | 130,800   | 207,900   |
| PELTOLA, GILBERT E               | 43  | 2-102  | 0.145  |    | 30,900  | 111,300   | 142,200   |
| PEPE SUZANNE M                   | 39  | 3-3    | 3.03   |    | 93,500  | 121,700   | 215,200   |
| PERHAM DIANE K.                  | 24  | 3-9    | 0.74   |    | 107,900 | 138,000   | 245,900   |
| PERRETT, JAMES R.                | 8   | 45     | 29.83  |    | 118,200 | 0         | 118,200   |
| PERRY CALVIN                     | 21  | 30     | 0.50   |    | 52,700  | 0         | 52,700    |
| PERRY CALVIN                     | 23  | 11     | 0.73   |    | 730,800 | 203,700   | 934,500   |
| PERRY CALVIN                     | 23  | 17     | 0.10   |    | 57,300  | 0         | 57,300    |
| PERRY CALVIN                     | 23  | 25     | 27.00  |    | 33,677  | 0         | 33,677    |
| PERRY, CHARLES R                 | 42  | 1-92   | 0.11   |    | 28,300  | 98,300    | 126,600   |
| PERRY, RENE M.                   | 42  | 2-99   | 0.116  |    | 29,000  | 46,400    | 75,400    |
| PETALAS, SETH + SARAH            | 28  | 18-1   | 1.10   |    | 77,800  | 181,800   | 259,600   |
| PETERSON PHYLLIS, TRUSTEE OF THE | 32  | 19     | 2.00   |    | 81,600  | 317,900   | 399,500   |
| PETERSON, ERIC T                 | 6   | 40-15  | 2.62   |    | 94,200  | 323,900   | 418,100   |
| PETERSON, ERIK M                 | 28  | 15     | 0.90   |    | 73,000  | 116,600   | 189,600   |
| PETIT, ALEX                      | 18  | 8      | 1.40   |    | 79,200  | 200,200   | 279,400   |
| PFEFFER + PAXTON LIVING TRUST    | 17  | 5-1    | 25.40  |    | 69,866  | 370,700   | 440,566   |
| PHELPS BRYAN + MELISSA           | 10  | 16-4   | 10.00  |    | 101,700 | 221,800   | 323,500   |
| PHIPPS ROSS H                    | 14  | 5-1    | 3.21   |    | 75,200  | 169,900   | 245,100   |
| PICCOLO JOSEPH III               | 32  | 45     | 0.50   |    | 63,000  | 222,700   | 285,700   |
| PIELESKI STEVEN S                | 8   | 43-4   | 5.80   |    | 89,600  | 253,000   | 342,600   |
| PIERCE RODERICK + ALINA          | 11  | 53     | 0.92   |    | 111,200 | 379,900   | 491,100   |
| PIERCE WILLIAM + CHRISTINA       | 10  | 68-1   | 4.55   |    | 93,100  | 277,800   | 370,900   |
| PIERCE, CHRISTINE A.             | 10  | 76-1   | 3.50   |    | 76,600  | 387,900   | 464,500   |
| PIERMATTEI DIANNE M              | 12  | 41-5   | 6.50   |    | 91,400  | 321,400   | 412,800   |
| PILCH, STEVE + MARCIA            | 10  | 30     | 6.00   |    | 76,000  | 14,100    | 90,100    |
| PILCH, STEVE + MARCIA            | 10  | 31     | 4.00   |    | 63,400  | 192,400   | 255,800   |
| PINE WILLIAM + PATRICIA          | 33  | 17     | 0.70   |    | 69,400  | 259,500   | 328,900   |
| PINEIRO, ANDRES E.               | 11  | 14     | 2.60   |    | 14,100  | 0         | 14,100    |
| PINI CHARLES + CARLOTTA LILBAC   | 14  | 1      | 13.00  |    | 50,988  | 202,900   | 253,888   |
| PINI, CARLOTTA L                 | 27  | 12-1   | 5.00   |    | 65,800  | 116,000   | 181,800   |

| Owner                                  | Map | Lot    | Acres  |    | Land    | Buildings | Total   |
|--|-----|--------|--------|----|---------|-----------|---------|
| PINI, CHARLES + CARLOTTA LILBACK       | 14  | 2      | 3.50   |    | 5,100   | 0         | 5,100   |
| PINNEY DANA C + CHERYL A               | 18  | 20-1   | 50.00  |    | 70,606  | 380,300   | 450,906 |
| PIQUETTE, MICHAEL T., TRUSTEE OF THE   | 15  | 14-1   | 5.70   |    | 92,700  | 253,600   | 346,300 |
| PIRAGIS JAMES & HARDING HOPE           | 4   | 46-P3  | 0.00   |    | 0       | 20,900    | 20,900  |
| PISTOCCO, MICHAEL G & MARY E           | 14  | 31-1   | 2.94   |    | 82,600  | 287,100   | 369,700 |
| PLAMONDON, DANA P.                     | 42  | 1-97   | 0.16   |    | 34,300  | 73,600    | 107,900 |
| PLOURDE, GAIL A                        | 42  | 1-5    | 0.108  |    | 28,000  | 81,000    | 109,000 |
| POIRIER MARLENE M + JOSEPH             | 42  | 1-54   | 0.165  |    | 34,900  | 82,800    | 117,700 |
| POLLAK, BARBARA A.                     | 35  | 32     | 0.40   |    | 120,500 | 90,400    | 210,900 |
| POMPEO, JR., RICHARD                   | 32  | 44     | 0.70   |    | 66,400  | 304,300   | 370,700 |
| POOLE EDMUND C JR & PATRICIA           | 7   | 28     | 48.84  |    | 151,100 | 195,800   | 346,900 |
| POOR, PAMELA C. + JOHN P               | 37  | 10     | 0.54   |    | 246,600 | 156,000   | 402,600 |
| PORTER CONSTANCE & DURMER ERIK TRUST   | 14  | 37-1   | 7.408  |    | 64,400  | 230,600   | 295,000 |
| PORTER MARCEA L G                      | 4   | 74-5   | 2.00   |    | 80,100  | 250,100   | 330,200 |
| PORTER, KRISTAL                        | 4   | 46-104 | 0.00   |    | 0       | 13,600    | 13,600  |
| POSTON JEFFREY V. + CATHY P            | 7   | 1-2    | 2.19   |    | 59,400  | 346,500   | 405,900 |
| POTTER, ALETHA ELAINE                  | 9   | 10-1   | 30.70  |    | 68,210  | 187,400   | 255,610 |
| POTTS CORINDA                          | 7   | 7-7-53 | 0.00   |    | 0       | 4,200     | 4,200   |
| POULIOT JUSTIN                         | 6   | 40-7   | 2.03   |    | 87,500  | 247,900   | 335,400 |
| POWERS ROBIN                           | 4   | 46-5   | 0.00   |    | 0       | 8,800     | 8,800   |
| PRATT DANIEL                           | 16  | 18     | 5.40   |    | 118,300 | 152,300   | 270,600 |
| PRATT ROBIN A. + MONIQUE M TRUSTEES OF | 42  | 1-69   | 0.136  |    | 29,800  | 53,700    | 83,500  |
| PRATT, KIM A + DENNIS                  | 28  | 16-3   | 3.50   |    | 83,000  | 260,800   | 343,800 |
| PREFFER, FREDERIC I.                   | 11  | 40-3   | 15.22  | cu | 913     | 0         | 913     |
| PRESTIDGE, PEGGY L                     | 3   | 28-3   | 8.60   |    | 70,180  | 207,900   | 278,080 |
| PRESTIDGE, PEGGY L                     | 3   | 28-4   | 5.00   | cu | 894     | 0         | 894     |
| PRIFTI, MICHAEL JAMES + MARINA         | 10  | 29-1   | 13.93  | cu | 669     | 0         | 669     |
| PRIFTI, MICHAEL JAMES + MARINA         | 10  | 29-2   | 12.17  | cy | 584     | 0         | 584     |
| PRIGGE WILLIAM N + KIRSTEN O           | 33  | 27     | 1.50   |    | 82,800  | 331,600   | 414,400 |
| PROCTOR STEPHEN G. + GAIL P., TRUSTEES | 22  | 2      | 4.00   |    | 441,700 | 212,800   | 654,500 |
| PROCTOR, EMILY DAY                     | 33  | 12     | 1.20   |    | 77,800  | 234,900   | 312,700 |
| PROCTOR, ERIN A.                       | 10  | 14     | 3.00   |    | 82,800  | 286,900   | 369,700 |
| PROPERTIES INC                         | 18  | 26     | 93.00  |    | 88,400  | 0         | 88,400  |
| PROPERTIES INC                         | 18  | 27     | 2.00   |    | 13,900  | 0         | 13,900  |
| PRUNIER, GRETCHEN                      | 21  | 12     | 0.40   |    | 385,900 | 116,500   | 502,400 |
| PUBLIC SERVICE CO. OF NH               | 12  | 27     | 0.20   |    | 600     | 0         | 600     |
| PUBLIC SERVICE CO. OF NH               | 15  | 42     | 9.30   |    | 27,900  | 0         | 27,900  |
| PUBLIC SERVICE CO. OF NH               | 18  | 3      | 7.00   |    | 21,000  | 0         | 21,000  |
| PUBLIC SERVICE CO. OF NH               | 18  | 7      | 1.50   |    | 4,500   | 0         | 4,500   |
| PUBLIC SERVICE CO. OF NH               | 18  | 11     | 4.00   |    | 12,000  | 0         | 12,000  |
| PUBLIC SERVICE CO. OF NH               | 18  | 12     | 16.636 |    | 49,908  | 0         | 49,908  |
| PUBLIC SERVICE CO. OF NH               | 18  | 13     | 1.50   |    | 4,500   | 0         | 4,500   |

| Owner                                   | Map | Lot   | Acres  |    | Land    | Buildings  | Total      |
|---|-----|-------|--------|----|---------|------------|------------|
| PUBLIC SERVICE CO. OF NH                | 18  | 19    | 5.00   |    | 15,000  | 0          | 15,000     |
| PUBLIC SERVICE CO. OF NH                | 18  | 29    | 52.20  |    | 156,600 | 0          | 156,600    |
| PUBLIC SERVICE CO. OF NH                | 40  | 9     | 1.40   |    | 4,200   | 0          | 4,200      |
| PUBLIC SERVICE CO. OF NH                | 99  | 2     | 0.00   |    | 0       | 63,582,000 | 63,582,000 |
| PUGH, DAVID M                           | 11  | 37-1  | 2.98   |    | 78,800  | 187,800    | 266,600    |
| PUNCH DENNIS R + MARY S                 | 11  | 69    | 7.70   |    | 168,500 | 176,700    | 345,200    |
| PURDY LINDA J                           | 36  | 11    | 0.30   |    | 23,000  | 4,700      | 27,700     |
| PURRINGTON, SARAH                       | 23  | 6     | 0.01   |    | 43,400  | 900        | 44,300     |
| PURRINGTON, SARAH                       | 23  | 27    | 0.60   |    | 67,600  | 274,600    | 342,200    |
| PUTNEY JAMES AND BRENDA                 | 6   | 41    | 238.00 | cu | 11,787  | 0          | 11,787     |
| QUEBEC, EDWARD + LYNN E                 | 16  | 16-3  | 5.39   |    | 87,000  | 130,400    | 217,400    |
| QUINNEHTUK CO                           | 3   | 42    | 5.00   |    | 53,800  | 0          | 53,800     |
| RACINE, PAUL R.                         | 9   | 15-1  | 2.21   |    | 72,700  | 5,900      | 78,600     |
| RAHAIM, NICHOLAS WILLIAM                | 35  | 3     | 0.50   |    | 98,500  | 186,500    | 285,000    |
| RAITTO DONALD JR + NANCY                | 17  | 15    | 2.00   |    | 80,100  | 309,300    | 389,400    |
| RAITTO MIKE + DAVID                     | 15  | 23-1  | 20.00  | cu | 1,382   | 0          | 1,382      |
| RAMOS, LEONARD                          | 9   | 8     | 3.60   |    | 84,100  | 229,000    | 313,100    |
| RAPER JOSEPH                            | 4   | 46-49 | 0.00   |    | 0       | 0          | 0          |
| RAY DONALD E + LOIS G                   | 6   | 32-6  | 5.20   | cu | 312     | 0          | 312        |
| RAY DONALD E + LOIS G                   | 6   | 32-7  | 5.19   |    | 29,000  | 0          | 29,000     |
| RAY DONALD E + LOIS G                   | 24  | 4     | 0.26   |    | 373,900 | 345,500    | 719,400    |
| RAYMOND + NANCY NYE LIVING TRU          | 40  | 10    | 2.00   |    | 80,100  | 257,800    | 337,900    |
| REED SR, RONALD B                       | 4   | 55    | 5.60   |    | 88,600  | 199,400    | 288,000    |
| REED TODD M                             | 7   | 27    | 11.30  |    | 54,048  | 199,700    | 253,748    |
| REED TODD M                             | 7   | 27-1  | 12.60  |    | 30,160  | 0          | 30,160     |
| REED, GLORIA + BRAY, H. THOMAS + JUDITH | 8   | 5     | 0.30   |    | 51,300  | 95,800     | 147,100    |
| REEVES, COREY                           | 19  | 3     | 2.80   |    | 141,400 | 319,800    | 461,200    |
| REID FAMILY FOREST & PROPERTY LLC       | 6   | 29    | 1.00   | cu | 46      | 0          | 46         |
| REID FAMILY FOREST & PROPERTY LLC       | 10  | 10    | 133.00 |    | 71,751  | 195,500    | 267,251    |
| REZUCHA TRUSTEE, TOM                    | 35  | 5     | 1.00   |    | 98,300  | 184,600    | 282,900    |
| REZUCHA TRUSTEE, TOM                    | 35  | 12    | 1.60   |    | 110,900 | 178,300    | 289,200    |
| RICH DAVID A + MARY L                   | 12  | 5     | 135.00 | cu | 10,833  | 0          | 10,833     |
| RICH DAVID A + MARY L                   | 12  | 6     | 48.00  |    | 4,608   | 0          | 4,608      |
| RICH DAVID A + MARY L                   | 12  | 50    | 127.00 | cu | 8,644   | 0          | 8,644      |
| RICHARD, SUSAN L.                       | 12  | 41-4  | 6.70   |    | 83,800  | 204,500    | 288,300    |
| RICHARDS EDWARD F                       | 6   | 7     | 31.50  |    | 53,114  | 95,200     | 148,314    |
| RICHARDS, GLADYS B. + FRANCIS A.        | 10  | 85    | 0.50   |    | 66,500  | 138,800    | 205,300    |
| RICHARDSON DAVID & DIANE                | 4   | 46-18 | 0.00   |    | 0       | 0          | 0          |
| RICHKAREM REV TRUST                     | 14  | 8-2   | 3.06   |    | 78,800  | 362,400    | 441,200    |
| RIDENOUR, COLLETTE                      | 7   | 7-42  | 0.00   |    | 0       | 60,400     | 60,400     |
| RIDLEY EDWIN                            | 11  | 17-1  | 10.63  |    | 111,300 | 304,400    | 415,700    |
| RIETH, SHAWN W                          | 3   | 31    | 5.10   |    | 69,300  | 266,700    | 336,000    |

| Owner                                  | Map | Lot    | Acres |    | Land    | Buildings | Total   |
|--|-----|--------|-------|----|---------|-----------|---------|
| RILEY BURTON F JR + MARY L.            | 42  | 2-14   | 0.177 |    | 36,300  | 49,800    | 86,100  |
| RILLING, PATRICK + HOLLY               | 42  | 2-85   | 0.13  |    | 30,700  | 59,600    | 90,300  |
| RINGLAND JR JAMES R                    | 11  | 17-2   | 5.05  |    | 90,300  | 247,500   | 337,800 |
| RIORDAN PETER J                        | 42  | 1-37   | 0.101 |    | 13,600  | 53,600    | 67,200  |
| RIVAL, KYLE E + ALISON                 | 2   | 8-1    | 8.60  |    | 109,900 | 288,300   | 398,200 |
| RIVARD DONALD + SALLY                  | 4   | 45     | 6.50  |    | 104,600 | 215,600   | 320,200 |
| RIVERS MICHAEL & CYNTHIA               | 42  | 1-3    | 0.107 |    | 27,900  | 121,400   | 149,300 |
| RK ENTERPRISES, LLC                    | 41  | 12-1   | 6.226 |    | 174,100 | 299,800   | 473,900 |
| ROBAR RYAN                             | 10  | 77     | 6.03  |    | 87,400  | 355,800   | 443,200 |
| ROBBITTS WILLIAM D + THERESA           | 15  | 55-1   | 6.00  |    | 94,400  | 255,600   | 350,000 |
| ROBERT + DONNA JEAN MILLER REV         | 6   | 17-2   | 6.94  |    | 94,200  | 246,900   | 341,100 |
| ROBERTS, BRYAN E. + ADRIENNE           | 18  | 23     | 49.00 |    | 41,168  | 0         | 41,168  |
| ROBERTS, BRYAN E. + ADRIENNE           | 18  | 28     | 63.50 | cu | 2,916   | 0         | 2,916   |
| ROBICHAUD REBECCA                      | 32  | 2      | 1.83  |    | 72,400  | 226,200   | 298,600 |
| ROBICHAUD, AL                          | 4   | 46-88B | 0.00  |    | 0       | 15,800    | 15,800  |
| ROBIDOUX CRAIG + LORI LYN              | 12  | 11     | 8.70  |    | 96,500  | 21,300    | 117,800 |
| ROBIE TRUSTEE, MICHAEL B               | 7   | 1-12   | 8.26  |    | 92,200  | 332,100   | 424,300 |
| ROBIN M. EGAN, TRUSTEE OF ROBIN M EGAN | 42  | 1-45   | 0.103 |    | 27,400  | 38,900    | 66,300  |
| ROBINSON DAVID E + KRISTINA            | 40  | 1      | 0.26  |    | 52,000  | 204,600   | 256,600 |
| ROBINSON KENNETH                       | 14  | 8-1    | 3.67  |    | 76,300  | 191,900   | 268,200 |
| ROCHA ELIZABETH A                      | 6   | 33     | 8.40  |    | 80,100  | 148,200   | 228,300 |
| ROCHELEAU MARTIN C + CAROL ANN         | 10  | 53-1   | 2.53  |    | 86,000  | 216,700   | 302,700 |
| ROCK, MONA                             | 4   | 46-9A  | 0.00  |    | 0       | 15,700    | 15,700  |
| RODOLITZ, BRUCE                        | 32  | 59     | 0.21  |    | 44,600  | 185,000   | 229,600 |
| ROKETENETZ, NICOLE                     | 15  | 54-1   | 35.26 |    | 107,699 | 151,000   | 258,699 |
| ROLKE SUSAN R                          | 7   | 28-8   | 5.30  |    | 69,700  | 204,600   | 274,300 |
| ROMANO JOSEPH G. + MICHELLE            | 23  | 12     | 0.25  |    | 381,900 | 238,600   | 620,500 |
| ROMANOWICZ, ALEX + ALEXA               | 4   | 55-7   | 5.00  |    | 76,100  | 351,800   | 427,900 |
| RONDEAU ROBERT L SR                    | 28  | 16     | 3.50  |    | 85,600  | 99,900    | 185,500 |
| ROTA, DANE L.                          | 10  | 20-1   | 17.70 |    | 66,411  | 262,100   | 328,511 |
| ROTHERMEL, HAYDEN                      | 12  | 18     | 0.75  |    | 63,900  | 89,600    | 153,500 |
| ROTHERMEL, THOMAS E. + TERRA R.        | 12  | 49     | 4.30  |    | 90,200  | 206,200   | 296,400 |
| ROUSSEAU PAUL R. + JAMES B.            | 23  | 15     | 0.22  |    | 328,200 | 89,000    | 417,200 |
| ROUSSEAU, JOSEPH + DAWN                | 36  | 12     | 0.47  |    | 137,200 | 174,200   | 311,400 |
| ROUTE 12 REALTY TRUST                  | 8   | 13     | 3.60  |    | 167,900 | 349,500   | 517,400 |
| ROY JR. KENNETH F + AMY LYNN           | 2   | 12-3   | 5.14  |    | 69,400  | 218,200   | 287,600 |
| ROY RYAN                               | 26  | 3      | 0.50  |    | 110,700 | 174,000   | 284,700 |
| ROY RYAN R + SHARON                    | 26  | 4      | 0.50  |    | 112,700 | 114,900   | 227,600 |
| ROY SR., DAVID + DORIS                 | 42  | 1-51   | 0.094 |    | 47,700  | 62,100    | 109,800 |
| ROY, RYAN R.                           | 26  | 1-4    | 2.40  |    | 129,800 | 4,100     | 133,900 |
| ROYCE ANDREW                           | 15  | 6-14   | 7.40  |    | 132,700 | 405,700   | 538,400 |
| ROYFMAN EDWARD                         | 42  | 1-95   | 0.169 |    | 35,400  | 95,200    | 130,600 |



| Owner                                  | Map | Lot    | Acres |    | Land    | Buildings | Total   |
|--|-----|--------|-------|----|---------|-----------|---------|
| RUDY DAN L JR + DEBRA                  | 6   | 12     | 2.50  |    | 85,900  | 209,400   | 295,300 |
| RUMRILL ROBERT + DEBORAH               | 8   | 17     | 11.60 |    | 54,058  | 345,800   | 399,858 |
| RUMRILL ROBERT R + DEBORAH L           | 8   | 17-1   | 12.60 |    | 18,400  | 0         | 18,400  |
| RUMRILL ROBERT R + DEBORAH L           | 11  | 67-2   | 20.00 |    | 60,600  | 0         | 60,600  |
| RUOTSALA, GARY E                       | 4   | 56-2   | 5.195 |    | 67,900  | 0         | 67,900  |
| RUSSELL G RAITTO + DEE M RAITTO TRUSTE | 15  | 57-1   | 6.00  |    | 80,200  | 0         | 80,200  |
| RUSSELL G RAITTO + DEE M RAITTO TRUSTE | 32  | 21     | 6.76  | cu | 520     | 0         | 520     |
| RUSSELL G. RAITTO + DEE M. RAITTO      | 32  | 20     | 6.90  |    | 75,025  | 311,300   | 386,325 |
| RUSSELL TRUSTEE, JOHN C                | 35  | 17     | 0.20  |    | 103,100 | 18,700    | 121,800 |
| RUSSELL, RANDAL S.                     | 8   | 46-1   | 2.40  |    | 73,900  | 164,800   | 238,700 |
| RUSSELL, WILLIAM F.                    | 4   | 25     | 5.90  |    | 67,900  | 138,700   | 206,600 |
| RUSO, JOSEPH L                         | 28  | 20     | 1.40  |    | 74,500  | 139,200   | 213,700 |
| RYAN, JENNIFER SUZANNE                 | 12  | 41-3   | 5.00  |    | 84,500  | 206,600   | 291,100 |
| RYDWANSKY, JENNIFER A.                 | 29  | 16     | 0.20  |    | 40,800  | 139,000   | 179,800 |
| SABA PIERRE H                          | 8   | 12     | 2.50  |    | 56,200  | 0         | 56,200  |
| SABLE JEANNE E+JAMES L RODGER, TRUSTE  | 7   | 31-1   | 11.00 |    | 56,964  | 176,200   | 233,164 |
| SALVATI ANNA                           | 36  | 5      | 0.50  |    | 128,300 | 144,100   | 272,400 |
| SAMMARTINO VICTOR A.                   | 42  | 1-84   | 0.18  |    | 34,900  | 85,200    | 120,100 |
| SAMMARTINO VICTOR A.                   | 42  | 1-85   | 0.124 |    | 28,500  | 93,100    | 121,600 |
| SAMPERISI JOHN A + ELIZABETH           | 8   | 43-3   | 2.81  |    | 82,500  | 251,100   | 333,600 |
| SAMUELS ELIZABETH V + WILLIAM          | 21  | 16     | 0.60  |    | 345,400 | 82,300    | 427,700 |
| SANDERS PHYLLIS                        | 7   | 7-7-12 | 0.00  |    | 0       | 4,700     | 4,700   |
| SANNICANDRO JOHN + ANNE                | 10  | 55     | 17.20 |    | 80,336  | 211,400   | 291,736 |
| SANTAW, TIMOTHY E. + DESIREE M.        | 3   | 22     | 5.00  |    | 76,500  | 336,200   | 412,700 |
| SANTOS, ARSENIO + MARTHA               | 12  | 52     | 0.75  |    | 78,100  | 256,200   | 334,300 |
| SARGENT RONALD E JR + MARION D         | 6   | 32-3   | 3.59  |    | 88,700  | 206,100   | 294,800 |
| SASO, LOUIS & KIMBERLEY                | 25  | 1-L    | 0.00  |    | 0       | 48,500    | 48,500  |
| SAUER JONATHAN                         | 3   | 16     | 2.20  |    | 77,200  | 281,100   | 358,300 |
| SAWICKI JAMES                          | 7   | 7-7-50 | 0.00  |    | 0       | 2,400     | 2,400   |
| SAWYER, ANGELO                         | 15  | 16     | 6.00  |    | 83,700  | 191,900   | 275,600 |
| SBA TOWERS IX, LLC                     | 15  | 29TWR  | 0.00  |    | 0       | 325,500   | 325,500 |
| SCARBOROUGH KEVIN & PEGGY              | 42  | 1-76   | 0.201 |    | 55,600  | 107,000   | 162,600 |
| SCHEERER REALTY TRUST, LLC             | 28  | 4      | 1.70  |    | 144,700 | 504,200   | 648,900 |
| SCHEERER REALTY TRUST, LLC             | 28  | 5      | 0.35  |    | 57,600  | 0         | 57,600  |
| SCHEERER REALTY TRUST, LLC             | 28  | 6      | 0.85  |    | 105,000 | 228,800   | 333,800 |
| SCHERR STEPHANIE A + HOGUE WIL         | 34  | 14     | 3.70  |    | 76,700  | 234,200   | 310,900 |
| SCHIERIOTH ANNA E.                     | 41  | 6      | 2.50  |    | 81,600  | 278,800   | 360,400 |
| SCHILLINGER SCOTT + CAROL              | 4   | 46-G3  | 0.00  |    | 0       | 28,000    | 28,000  |
| SCHMIDT KURT G                         | 3   | 15     | 0.21  |    | 42,000  | 216,400   | 258,400 |
| SCHOFIELD, III, EARL CHARLES + JOANNA  | 33  | 24     | 4.50  |    | 108,900 | 308,400   | 417,300 |
| SCHRENK, ROGER A.                      | 29  | 24     | 16.50 |    | 80,245  | 466,900   | 547,145 |
| SCHROTH, TIMOTHY M. + ANN M.           | 17  | 13     | 1.00  |    | 81,700  | 157,600   | 239,300 |

| Owner                                  | Map | Lot    | Acres  |    | Land    | Buildings | Total   |
|--|-----|--------|--------|----|---------|-----------|---------|
| SCHUSTER SCOTT + LECIA TRUSTEES OF THE | 33  | 28     | 1.00   |    | 81,700  | 212,600   | 294,300 |
| SCHWARTZ MARY                          | 10  | 3      | 15.50  |    | 76,843  | 217,500   | 294,343 |
| SCORZELLI, MICHAEL R. + LAUREN D.      | 3   | 17     | 0.50   |    | 59,900  | 123,500   | 183,400 |
| SCOTT DAVID J + KIM T                  | 42  | 2-40   | 0.11   |    | 29,300  | 122,100   | 151,400 |
| SCOVEL GREY HELEN                      | 22  | 7      | 13.10  |    | 353,500 | 211,200   | 564,700 |
| SEAVER, BRIANNA L.                     | 21  | 25     | 5.50   |    | 84,300  | 262,300   | 346,600 |
| SEAVER, BRIANNA L.                     | 23  | 7      | 0.03   |    | 66,500  | 900       | 67,400  |
| SEBOEIS PLNTATION REALTY VENT          | 41  | 12     | 10.792 |    | 141,900 | 132,900   | 274,800 |
| SEILER, CYNTHIA B.                     | 15  | 37     | 26.00  |    | 75,599  | 194,900   | 270,499 |
| SEILER, CYNTHIA B.                     | 15  | 46     | 8.40   | cu | 1,210   | 0         | 1,210   |
| SEPPALA RICHARD E + TOINI A            | 28  | 16-4   | 3.50   |    | 79,800  | 244,800   | 324,600 |
| SEPPALA, JEFFREY + MEGHAN              | 4   | 57-7   | 2.00   |    | 84,300  | 243,200   | 327,500 |
| SEPPALA, JUSTIN + JUSTIN OAKLEY        | 42  | 2-94   | 0.167  |    | 31,600  | 104,900   | 136,500 |
| SEYMOUR TODD C. + IVA Y.               | 34  | 3      | 0.27   |    | 44,100  | 191,500   | 235,600 |
| SHAKARIAN, DAVID C                     | 4   | 46-3   | 0.00   |    | 0       | 1,800     | 1,800   |
| SHEFFIELD SUZZANNE                     | 14  | 21     | 0.23   |    | 47,000  | 125,400   | 172,400 |
| SHERMAN ROGER L + PATRICIA D           | 42  | 2-7    | 0.112  |    | 28,500  | 77,900    | 106,400 |
| SHORT, STEVEN + SARAH                  | 32  | 42     | 4.70   |    | 75,800  | 288,800   | 364,600 |
| SHUSTER KARL R + PATRICIA R            | 4   | 57-5   | 3.10   |    | 78,900  | 287,300   | 366,200 |
| SHUSTER, KARL + PATRICIA               | 4   | 59     | 1.20   |    | 59,200  | 0         | 59,200  |
| SHUTTON, JEFF                          | 4   | 46-63  | 0.00   |    | 0       | 2,200     | 2,200   |
| SILVA ROBERT                           | 3   | 28-2   | 5.50   |    | 73,600  | 333,900   | 407,500 |
| SILVA, JOSHUA                          | 7   | 7-7-20 | 0.00   |    | 0       | 4,100     | 4,100   |
| SILVERMAN SUSAN S                      | 27  | 26     | 3.00   |    | 90,700  | 274,600   | 365,300 |
| SILVERMAN TERRY A.                     | 28  | 33     | 0.90   |    | 70,100  | 164,600   | 234,700 |
| SILVIA CHRISTOPHER A                   | 36  | 8      | 0.30   |    | 117,800 | 93,800    | 211,600 |
| SILVIA STEPHEN                         | 7   | 7-7-14 | 0.00   |    | 0       | 3,400     | 3,400   |
| SIMCOCK, MEGAN. E.                     | 33  | 3-2    | 1.67   |    | 87,400  | 413,200   | 500,600 |
| SIMONS, JULIE A. + MILLER, TRACY A.    | 36  | 4      | 0.50   |    | 145,500 | 171,400   | 316,900 |
| SIMPSON JR. RICHARD + SUZANNE          | 39  | 3-5    | 3.00   |    | 93,000  | 396,300   | 489,300 |
| SIMS, CLAYTON T.                       | 2   | 9-3    | 4.87   |    | 192,900 | 172,100   | 365,000 |
| SINGLETON KEVIN J                      | 6   | 40-6   | 2.02   |    | 92,100  | 206,900   | 299,000 |
| SKELTON DEAN C. + JENNIFER M           | 31  | 8      | 0.45   |    | 62,700  | 226,200   | 288,900 |
| SKIFFINGTON JOHN G + RITA M            | 10  | 1-1    | 3.23   |    | 83,500  | 173,400   | 256,900 |
| SLAVIC ROSALIND W                      | 13  | 11-1   | 17.00  | cu | 1,020   | 0         | 1,020   |
| SLAVIC ROSALIND W                      | 14  | 4      | 283.00 |    | 99,452  | 96,500    | 195,952 |
| SMITH MARGARET A.                      | 36  | 6      | 0.50   |    | 131,600 | 142,800   | 274,400 |
| SMITH PETER                            | 15  | 17     | 95.00  |    | 141,705 | 127,200   | 268,905 |
| SMITH PETER                            | 15  | 18     | 1.70   | cu | 158     | 0         | 158     |
| SMITH SHIRLEY E                        | 4   | 41     | 1.00   |    | 81,700  | 99,700    | 181,400 |
| SMITH TRUSTEE, ALICE                   | 3   | 28-1   | 5.00   | cu | 300     | 0         | 300     |
| SMITH TRUSTEE, ALICE                   | 7   | 34     | 70.00  | cu | 2,784   | 0         | 2,784   |

| Owner                                   | Map | Lot  | Acres  |    | Land    | Buildings | Total     |
|---|-----|------|--------|----|---------|-----------|-----------|
| SMITH TRUSTEE, ALICE                    | 7   | 37   | 5.00   | cu | 164     | 0         | 164       |
| SMITH WILLIAM F + SUSAN W               | 34  | 4    | 0.16   |    | 30,700  | 156,600   | 187,300   |
| SMITH, ALAN                             | 8   | 38   | 7.80   |    | 102,200 | 230,300   | 332,500   |
| SMITH, DANIEL P. + DONNA LEE            | 11  | 5-4  | 11.09  |    | 77,970  | 561,600   | 639,570   |
| SMITH, GLENN A + CHRISTINE E TRUSTEES   | 4   | 49   | 0.30   |    | 48,700  | 154,500   | 203,200   |
| SMITH, GLENN A + CHRISTINE E TRUSTEES   | 4   | 50   | 1.80   |    | 74,700  | 180,200   | 254,900   |
| SMITH, ROBERT A. + LYNN L.              | 28  | 7    | 0.60   |    | 60,100  | 214,400   | 274,500   |
| SMOLNIK, LORI E. + JAMES A.             | 32  | 18   | 2.30   |    | 82,500  | 240,400   | 322,900   |
| SN + DN REALTY LLC                      | 16  | 1    | 32.00  |    | 293,260 | 857,400   | 1,150,660 |
| SNIDE JOHN E + PAULA A, TRUSTEES OF THE | 7   | 7-44 | 0.00   |    | 0       | 118,500   | 118,500   |
| SNOWLING PROPERTIES, LLC                | 28  | 3    | 1.20   |    | 71,100  | 335,600   | 406,700   |
| SNOWLING TODD A                         | 15  | 60-1 | 2.70   |    | 94,400  | 425,800   | 520,200   |
| SNOWLING, JANET T                       | 41  | 2-2  | 9.50   |    | 82,600  | 0         | 82,600    |
| SNYDER RAYMOND W JR                     | 34  | 17   | 5.00   |    | 84,200  | 14,800    | 99,000    |
| SNYDER RAYMOND W SR + BARBARA           | 14  | 29   | 23.00  |    | 124,300 | 303,200   | 427,500   |
| SOCIETY PROTECT ROCKWOOD POND           | 38  | 1    | 1.20   |    | 0       | 0         | 0         |
| SOULE, JR., ROBERT                      | 3   | 32-2 | 6.80   |    | 76,500  | 201,400   | 277,900   |
| SOUSA, JAMES & PAMELA                   | 8   | 7-5  | 6.70   |    | 95,600  | 417,200   | 512,800   |
| SOUSA, JR., MICHAEL                     | 8   | 7-4  | 9.51   |    | 78,500  | 0         | 78,500    |
| SOUTH STATE ACQUISITIONS, LLC           | 18  | 1-1  | 14.85  |    | 82,804  | 50,400    | 133,204   |
| SOUTH STATE ACQUISITIONS, LLC           | 18  | 1-2  | 125.00 |    | 7,500   | 0         | 7,500     |
| SOUTH STATE ACQUISITIONS, LLC           | 18  | 16   | 8.40   |    | 31,300  | 0         | 31,300    |
| SPAULDING ELLIOT M. + ROBIN L           | 25  | 20   | 0.90   |    | 77,100  | 112,800   | 189,900   |
| SPAULDING, GEORGE + DONNA               | 7   | 7-5  | 0.00   |    | 0       | 29,200    | 29,200    |
| SPEAR REALTY, LLC                       | 34  | 28   | 0.30   |    | 51,300  | 63,000    | 114,300   |
| SPEAR REALTY, LLC                       | 34  | 29   | 0.40   |    | 93,000  | 141,800   | 234,800   |
| SPECTOR, KAREN J, TRUSTEE OF THE        | 42  | 1-29 | 0.204  |    | 37,600  | 120,800   | 158,400   |
| SPICER DAVID W. + PHYLLIS S             | 21  | 19-1 | 0.40   |    | 433,100 | 783,900   | 1,217,000 |
| SPICER PATRICIA L.                      | 10  | 79   | 48.46  | cu | 4,497   | 0         | 4,497     |
| SPICER TRUSTEE, DAVID W                 | 7   | 6    | 25.67  | cu | 2,300   | 0         | 2,300     |
| SPICER TRUSTEE, DAVID W                 | 10  | 79-1 | 3.00   |    | 43,200  | 0         | 43,200    |
| SPICER TRUSTEE, DAVID W                 | 10  | 79-2 | 26.00  | cu | 2,413   | 0         | 2,413     |
| SPICER, DAVID W + PHYLLIS S TRUSTEES OF | 10  | 71   | 122.00 | cu | 10,104  | 0         | 10,104    |
| SPICER, DAVID W + PHYLLIS S TRUSTEES OF | 21  | 20   | 0.20   |    | 92,900  | 29,800    | 122,700   |
| SPIESS KATELYN + GILBERT N              | 33  | 11-1 | 0.95   |    | 77,300  | 373,000   | 450,300   |
| SPINALE, MICHAEL                        | 37  | 20   | 0.28   |    | 32,900  | 0         | 32,900    |
| SPINALE, MICHAEL                        | 37  | 22   | 0.82   |    | 68,600  | 49,500    | 118,100   |
| SQUIRES DAVID H.                        | 14  | 35   | 2.00   |    | 84,300  | 144,100   | 228,400   |
| ST LAURENT LAWRENCE H SR + SUS          | 9   | 7    | 0.12   |    | 2,500   | 0         | 2,500     |
| ST LAURENT LAWRENCE H SR + SUS          | 9   | 9    | 1.40   |    | 82,800  | 153,900   | 236,700   |
| ST LAURENT, ALFRED                      | 6   | 40-3 | 4.34   |    | 98,200  | 239,100   | 337,300   |
| ST. GERMAIN, JOHN R. + TERI M. TRUSTEES | 4   | 43-1 | 1.00   |    | 86,000  | 312,500   | 398,500   |

| Owner                                    | Map | Lot   | Acres |    | Land    | Buildings | Total   |
|--|-----|-------|-------|----|---------|-----------|---------|
| ST.LAURENT CHRISTOPHER                   | 2   | 8-4   | 9.00  |    | 97,200  | 126,600   | 223,800 |
| ST.LAURENT CHRISTOPHER                   | 10  | 40    | 5.50  |    | 108,600 | 315,900   | 424,500 |
| ST.LAURENT CHRISTOPHER                   | 27  | 22    | 0.70  |    | 71,600  | 187,100   | 258,700 |
| STACY, DAVID N. + NANCY M.               | 14  | 40-3  | 2.869 |    | 87,000  | 297,400   | 384,400 |
| STAFFORD KATHERINE M. + STEVEN           | 25  | 1-K   | 0.00  |    | 0       | 27,400    | 27,400  |
| STAGRAY MATT + REBECCA                   | 25  | 10-1  | 0.00  |    | 0       | 7,600     | 7,600   |
| STAGRAY, MATTHEW + REBECCA               | 11  | 5-3   | 28.05 | cu | 1,627   | 0         | 1,627   |
| STAGRAY, MATTHEW EDWARD                  | 7   | 7-20  | 0.00  |    | 0       | 84,000    | 84,000  |
| STANLEY MARK + VIRGINIA                  | 42  | 2-80  | 0.134 |    | 29,600  | 124,200   | 153,800 |
| STANWAY ERIC + VIOLET                    | 28  | 39    | 0.34  |    | 51,600  | 244,900   | 296,500 |
| STARK DANIEL J. + KATHLEEN A             | 11  | 23    | 0.50  | cu | 29      | 0         | 29      |
| STARKEY CARLA R. + CARLETON              | 11  | 10    | 0.34  |    | 44,100  | 84,100    | 128,200 |
| STARRETT, PAUL TRSTEE OF TRUST           | 34  | 7     | 0.60  |    | 41,900  | 0         | 41,900  |
| STARRETT, PAUL TRSTEE P STARRETT TRST    | 15  | 50    | 23.00 |    | 15,400  | 0         | 15,400  |
| STASUKELIS, DOUGLAS                      | 6   | 3-1   | 5.30  |    | 83,800  | 187,800   | 271,600 |
| STEFANKO, CHRISTOPHER J. + ADRIANNA J.   | 7   | 18    | 4.42  |    | 94,600  | 187,700   | 282,300 |
| STEINBECK JOHN W + KAREN M               | 6   | 40-17 | 2.00  |    | 87,200  | 459,900   | 547,100 |
| STEINER FRANK W                          | 24  | 1-3   | 5.50  |    | 371,700 | 158,400   | 530,100 |
| STEINER, HILLARY TISDALE + JAMES WILLIAM | 15  | 57    | 2.00  |    | 76,700  | 182,600   | 259,300 |
| STEINKA, LISA , TRUSTEE OF THE LISA D.   | 24  | 6     | 0.40  |    | 382,500 | 84,300    | 466,800 |
| STEPHENS, ROBERT+MAUREEN, GISBON, JEN    | 12  | 41-9  | 9.57  |    | 82,500  | 239,300   | 321,800 |
| STEPHENS, SHANE M                        | 21  | 36-1  | 6.55  |    | 91,000  | 237,000   | 328,000 |
| STEPHENS, SHANE M                        | 32  | 13    | 0.43  |    | 58,100  | 247,900   | 306,000 |
| STEPP, CHRISTOPHER                       | 7   | 40    | 0.828 |    | 62,100  | 23,100    | 85,200  |
| STEVENS WILLIAM                          | 4   | 74-2  | 2.50  |    | 81,600  | 194,300   | 275,900 |
| STEVENS WILLIAM D + PAULINE              | 4   | 70-1  | 1.00  |    | 81,700  | 216,900   | 298,600 |
| STEWART JR GEORGE                        | 42  | 1-13  | 0.11  |    | 26,900  | 85,800    | 112,700 |
| STEWART, CAITLIN                         | 21  | 34    | 0.20  |    | 62,400  | 143,500   | 205,900 |
| STILLWELL MARILYN                        | 18  | 2     | 15.31 |    | 93,033  | 180,600   | 273,633 |
| STINSON, GREGORY M.                      | 28  | 28-1  | 1.00  |    | 77,400  | 240,400   | 317,800 |
| STOCKWELL, CATHY                         | 14  | 40-4  | 3.003 |    | 74,200  | 333,800   | 408,000 |
| STOCKWELL, SR., DAVID R. + KERRY M.      | 42  | 1-18  | 0.051 |    | 9,400   | 26,000    | 35,400  |
| STONE STILLMAN                           | 11  | 65    | 8.70  |    | 111,600 | 105,500   | 217,100 |
| STONE STILLMAN                           | 36  | 10    | 0.72  |    | 90,400  | 0         | 90,400  |
| STONE STILLMAN S                         | 7   | 25    | 21.00 |    | 116,400 | 7,100     | 123,500 |
| STONE STILLMAN S                         | 21  | 21    | 0.08  |    | 382,100 | 82,200    | 464,300 |
| STONE STILLMAN S                         | 21  | 28    | 0.40  |    | 44,200  | 0         | 44,200  |
| STONE, PATRICIA .A                       | 6   | 50    | 10.00 |    | 103,000 | 129,600   | 232,600 |
| STONE, PATRICIA A.                       | 14  | 39    | 7.00  |    | 87,700  | 202,700   | 290,400 |
| STONE, STILLMAN S                        | 11  | 69-1  | 0.60  |    | 87,200  | 0         | 87,200  |
| STOWE SANDRA L.                          | 41  | 4     | 1.80  |    | 83,600  | 286,200   | 369,800 |
| STRAHAN TRUSTEE, CATHERINE L             | 20  | 10    | 2.60  |    | 387,600 | 314,000   | 701,600 |

| Owner                                  | Map | Lot    | Acres |    | Land    | Buildings | Total   |
|--|-----|--------|-------|----|---------|-----------|---------|
| STREETER, DAVID J.                     | 24  | 3-10   | 3.00  |    | 82,800  | 307,200   | 390,000 |
| STRICKLAND, VERA L. TRUSTEE OF THE     | 42  | 1-46   | 0.104 |    | 26,200  | 73,700    | 99,900  |
| SULLIVAN ELIZABETH                     | 7   | 7-1    | 0.00  |    | 0       | 22,500    | 22,500  |
| SULLIVAN JAMES + HEATHER WESTERN       | 12  | 39-1   | 3.446 |    | 91,600  | 238,100   | 329,700 |
| SULLIVAN MICHAEL + CHARLENE            | 6   | 5-1    | 15.20 |    | 80,353  | 175,700   | 256,053 |
| SUNSET GROVE COMMON LAND               | 37  | 8      | 0.25  |    | 0       | 0         | 0       |
| SUNTER ROY A JR                        | 3   | 32-1   | 7.20  |    | 74,000  | 181,700   | 255,700 |
| SUPRENANT, JOHN J                      | 27  | 2      | 1.00  |    | 77,400  | 225,000   | 302,400 |
| SUSAN DMITROVSKY TRUST                 | 33  | 23     | 0.38  |    | 63,100  | 203,500   | 266,600 |
| SUSAN H WOOD 1999 REV TRUST            | 25  | 11     | 0.20  |    | 355,700 | 153,600   | 509,300 |
| SUSHCHYK PAUL M + BETTY A              | 37  | 7      | 0.23  |    | 167,600 | 122,800   | 290,400 |
| SUTTON DANIEL F                        | 32  | 28     | 2.00  |    | 100,200 | 528,000   | 628,200 |
| SWANSON CARL W + CHRISTINE L           | 10  | 15-2   | 11.80 |    | 71,787  | 201,100   | 272,887 |
| SWANSON, WALTER                        | 10  | 29     | 12.69 | cu | 589     | 0         | 589     |
| SWARTZ MICHAEL+ STACIE PIROZZI         | 35  | 14     | 1.20  |    | 171,500 | 234,500   | 406,000 |
| SWARTZ, KATHLEEN                       | 42  | 1-88   | 0.123 |    | 29,800  | 104,700   | 134,500 |
| SWEATLAND CHRISTINE                    | 4   | 46-45  | 0.00  |    | 0       | 25,500    | 25,500  |
| SWEENEY LAURA J                        | 6   | 32-5   | 5.21  |    | 100,500 | 228,300   | 328,800 |
| SWEENEY MARK D.                        | 29  | 14     | 0.80  |    | 64,300  | 18,200    | 82,500  |
| SYLVESTER DANIEL G ET AL               | 1   | 1      | 15.00 | cu | 1,673   | 0         | 1,673   |
| SYLVESTER DANIEL G ET AL               | 1   | 2      | 41.00 |    | 1,587   | 0         | 1,587   |
| SYLVESTER DANIEL/DAVID/PAUL            | 1   | 10     | 10.00 |    | 16,045  | 34,000    | 50,045  |
| SYRIA WILLIAM & JESSICA                | 7   | 7-7-46 | 0.00  |    | 0       | 6,400     | 6,400   |
| TALBERT, JAMES D + CATHERINE T TRUSTEE | 10  | 21     | 41.80 |    | 79,540  | 395,400   | 474,940 |
| TAO TAO AND XINGYA GAO                 | 6   | 4      | 81.60 |    | 65,696  | 5,100     | 70,796  |
| TATRO ROBERT C. + RUTH M.              | 35  | 25     | 0.19  |    | 100,700 | 59,600    | 160,300 |
| TAYLER, G REBECCA                      | 42  | 2-64   | 0.114 |    | 28,800  | 124,600   | 153,400 |
| TAYLOR GARY L.                         | 32  | 47     | 0.40  |    | 100,700 | 269,500   | 370,200 |
| TAYLOR JACQUELINE C                    | 4   | 52     | 3.00  |    | 87,300  | 307,400   | 394,700 |
| TAYLOR JACQUELINE C                    | 4   | 55-5   | 0.50  |    | 800     | 0         | 800     |
| TAYLOR MARSHALL + LINDA                | 16  | 17     | 7.36  |    | 225,700 | 123,900   | 349,600 |
| TAYLOR, MARK G                         | 6   | 41-1   | 9.78  |    | 81,900  | 0         | 81,900  |
| TAYLOR, MARK G                         | 6   | 41-2   | 2.87  |    | 64,300  | 203,000   | 267,300 |
| TD BANK, N.A., AS TRUSTEE OF THE       | 3   | 3      | 40.00 | cu | 1,920   | 0         | 1,920   |
| TD BANK, N.A., AS TRUSTEE OF THE       | 3   | 8      | 7.10  | cu | 426     | 0         | 426     |
| TD BANK, N.A., AS TRUSTEE OF THE       | 3   | 9      | 9.20  |    | 79,090  | 266,500   | 345,590 |
| TD BANK, N.A., AS TRUSTEE OF THE       | 21  | 1      | 0.17  |    | 62,600  | 4,000     | 66,600  |
| TELTCHIK, JANET                        | 31  | 15     | 0.57  |    | 74,500  | 170,000   | 244,500 |
| TENBROECK, TYLER                       | 17  | 10-2   | 2.76  |    | 63,700  | 181,900   | 245,600 |
| TENNEY CHARLES A III                   | 18  | 6      | 7.50  |    | 102,200 | 260,000   | 362,200 |
| TERRY-CHASE MARY H                     | 7   | 1-5    | 29.51 |    | 161,700 | 629,100   | 790,800 |
| TEUBEL PETER + DEBORAH                 | 7   | 28-4   | 5.80  |    | 84,900  | 334,100   | 419,000 |

| Owner                                     | Map | Lot  | Acres |    | Land    | Buildings | Total   |
|---|-----|------|-------|----|---------|-----------|---------|
| TEUBEL PETER + DEBORAH                    | 7   | 28-5 | 5.00  |    | 76,100  | 184,000   | 260,100 |
| THACKSTON III, RICHARD H - TRUSTEE OF     | 40  | 8    | 4.50  |    | 12,394  | 0         | 12,394  |
| THEALL ROBERT J. + DIANE                  | 29  | 12   | 0.20  |    | 40,800  | 136,400   | 177,200 |
| THERRIault, EDMOND + MICHELLE             | 15  | 7-1  | 2.20  |    | 91,100  | 235,800   | 326,900 |
| THOMAS BENJAMIN B + KATHARINE             | 32  | 12   | 1.00  |    | 70,600  | 189,500   | 260,100 |
| THOMAS, CRAIG R.                          | 36  | 2    | 0.72  |    | 142,900 | 158,700   | 301,600 |
| THOMPSON ALLYN M. + ROBERT L.             | 35  | 24   | 3.50  |    | 165,900 | 26,600    | 192,500 |
| THOMPSON ALLYN M. + ROBERT L.             | 35  | 28   | 0.16  |    | 13,800  | 200       | 14,000  |
| THOMPSON ALLYN M. + ROBERT L.             | 35  | 37   | 12.04 |    | 110,900 | 0         | 110,900 |
| THOMPSON BARBARA L. + MICHAEL             | 12  | 51   | 1.00  |    | 81,700  | 218,600   | 300,300 |
| THOMPSON SR. DENNIS D.                    | 7   | 7-13 | 0.00  |    | 0       | 16,100    | 16,100  |
| THOMPSON TRUSTEE, BARRY J                 | 12  | 37   | 4.70  |    | 104,200 | 259,900   | 364,100 |
| THOMPSON, BARRY + JANET RAY-THOMPSON      | 12  | 38-1 | 11.50 |    | 16,676  | 3,100     | 19,776  |
| THOMPSON, KENT A                          | 8   | 49   | 25.00 |    | 116,800 | 374,000   | 490,800 |
| THOMPSON, SHANA + DARRYL                  | 3   | 29-2 | 5.57  |    | 81,200  | 375,900   | 457,100 |
| TIGHE DAVID J + MARCHELLE V               | 15  | 7    | 1.00  |    | 73,800  | 5,600     | 79,400  |
| TIGHE DAVID J + MARCHELLE V               | 15  | 9    | 20.00 |    | 203,500 | 165,800   | 369,300 |
| TIRASPOLSKY, ALEXANDER + MADINA           | 42  | 1-90 | 0.12  |    | 29,500  | 80,400    | 109,900 |
| TOLENTINO CYNTHIA L                       | 42  | 1-57 | 0.323 |    | 50,400  | 101,500   | 151,900 |
| TOMASOVIC JOHN + MARY                     | 17  | 8-2  | 6.31  |    | 79,200  | 321,900   | 401,100 |
| TOMMILA ALAN                              | 6   | 39-1 | 3.90  |    | 76,900  | 0         | 76,900  |
| TOMMILA ALAN                              | 15  | 11-1 | 3.29  |    | 119,100 | 186,600   | 305,700 |
| TOMMILA CHRIS R                           | 14  | 8-4  | 4.03  |    | 81,300  | 365,300   | 446,600 |
| TOMMILA JOHN W.                           | 14  | 16   | 69.00 | cu | 9,869   | 0         | 9,869   |
| TOMMILA JOHN W.                           | 14  | 16-1 | 10.00 |    | 80,810  | 308,700   | 389,510 |
| TOMMILA JOHN W.                           | 14  | 17   | 8.00  |    | 11,700  | 0         | 11,700  |
| TOMMILA JOHN W.                           | 14  | 25   | 38.00 |    | 325,542 | 8,500     | 334,042 |
| TOMMILA JOHN W.                           | 14  | 28   | 30.00 |    | 97,866  | 0         | 97,866  |
| TOOMEY PATRICIA M                         | 35  | 20   | 0.50  |    | 59,800  | 196,300   | 256,100 |
| TOSCANO, ANTHONY + AMY D.                 | 14  | 8-3  | 3.27  |    | 79,500  | 237,500   | 317,000 |
| TOWER JR DONALD M                         | 42  | 1-98 | 0.308 |    | 49,300  | 27,800    | 77,100  |
| TOWLE REV TRUST, PHILIP A + VIRGINIA R    | 8   | 39   | 0.64  |    | 49,700  | 0         | 49,700  |
| TRALLI, DOMINICK + CAPASSO TRALLI, RHONDA | 38  | 4    | 0.81  |    | 220,300 | 115,300   | 335,600 |
| TREANOR, MATTHEW T.                       | 30  | 1    | 0.34  |    | 59,800  | 131,100   | 190,900 |
| TREAT, JOHN L REV TRUST                   | 3   | 11   | 31.00 |    | 137,100 | 199,700   | 336,800 |
| TREAT, JOHN L REV TRUST                   | 3   | 11-1 | 1.00  |    | 58,800  | 0         | 58,800  |
| TREMBLAY RAYMOND J + DIANE - TRUSTEES     | 17  | 19-2 | 10.70 |    | 108,300 | 293,200   | 401,500 |
| TRIDENT FITZWILLIAM PROPERTIES, LLC       | 18  | 30   | 5.10  |    | 163,000 | 108,900   | 271,900 |
| TRINITY BAPTIST CHURCH OF FITZ            | 28  | 25   | 6.85  |    | 106,000 | 184,800   | 290,800 |
| TRINITY BAPTIST CHURCH OF FITZ            | 32  | 3    | 0.60  |    | 97,100  | 408,900   | 506,000 |
| TRUBIANO JR PATRICK J + KATHLE            | 42  | 2-52 | 0.14  |    | 30,000  | 95,300    | 125,300 |
| TRUEAX, BRADLEY J + KATHLEEN A            | 42  | 1-89 | 0.12  |    | 29,500  | 163,600   | 193,100 |

| Owner                                   | Map | Lot   | Acres  |    | Land    | Buildings | Total   |
|---|-----|-------|--------|----|---------|-----------|---------|
| TUCKER MARLANE J + MOORS, STANLEY W.    | 19  | 4     | 2.10   |    | 143,900 | 12,600    | 156,500 |
| TULLY, PATRICK + EILEEN                 | 20  | 2     | 2.20   |    | 76,700  | 301,100   | 377,800 |
| TURNBULL, DAVID W                       | 32  | 55    | 1.60   |    | 89,700  | 250,000   | 339,700 |
| TURNER, SHAWN O. + BARBARA L..          | 15  | 9-4   | 1.13   |    | 67,400  | 256,800   | 324,200 |
| TWITCHELL, ANNE D REVOC LIVING TR       | 3   | 27    | 84.00  | cu | 9,507   | 0         | 9,507   |
| TWITCHELL, ANNE D REVOC LIVING TR       | 15  | 47    | 21.90  | cu | 2,712   | 0         | 2,712   |
| VAAL, BRUCE                             | 29  | 23-2  | 25.10  |    | 124,600 | 0         | 124,600 |
| VAAL, BRUCE W                           | 29  | 19    | 50.00  |    | 44,800  | 0         | 44,800  |
| VAL BUSLER 2005 TRUST                   | 37  | 3     | 0.53   |    | 262,900 | 238,800   | 501,700 |
| VALERA NICHOLAS                         | 2   | 10-2  | 9.79   |    | 86,869  | 281,000   | 367,869 |
| VALLERAND, ELIZABETH G., TRUSTEE OF THE | 42  | 2-74  | 0.161  |    | 32,700  | 132,900   | 165,600 |
| VALLERAND, ELIZABETH G., TRUSTEE OF THE | 42  | 2-75  | 0.146  |    | 31,000  | 85,900    | 116,900 |
| VAN HILLO WILLIAM                       | 12  | 30-1  | 5.05   |    | 80,100  | 86,100    | 166,200 |
| VAN VALKENBURG TRUSTEE, MARIANNE N      | 30  | 7     | 2.30   |    | 82,900  | 178,700   | 261,600 |
| VANBLARCOM EDWARD J + CARMEN            | 12  | 4     | 45.00  | cu | 1,872   | 0         | 1,872   |
| VANNEY, BETH M                          | 11  | 32    | 1.50   |    | 71,700  | 256,200   | 327,900 |
| VARISCO, ROBERT                         | 10  | 54    | 7.56   |    | 104,800 | 114,000   | 218,800 |
| VARNEY TERESA D                         | 4   | 31    | 1.30   |    | 71,300  | 115,800   | 187,100 |
| VARNUM, MELISSA J.                      | 15  | 7-2   | 1.00   |    | 86,000  | 157,600   | 243,600 |
| VAUGHAN, JOHN H.                        | 6   | 15    | 1.00   |    | 81,700  | 75,900    | 157,600 |
| VEALE JOSEPH A. + MARGARET B            | 21  | 9     | 0.20   |    | 338,500 | 106,600   | 445,100 |
| VENTO, JOHN J                           | 12  | 32-2  | 32.50  |    | 152,439 | 346,300   | 498,739 |
| VENTO, JOHN J                           | 16  | 24    | 33.00  | cu | 1,716   | 0         | 1,716   |
| VERDONE, BARRY L. + PENNY L.            | 28  | 23    | 0.50   |    | 56,900  | 277,200   | 334,100 |
| VERDONE, BARRY L. + PENNY L.            | 28  | 23-1  | 0.60   |    | 44,300  | 0         | 44,300  |
| VEY, ANNE KILLEEN                       | 9   | 10-5  | 10.29  | cu | 428     | 0         | 428     |
| VEY, ANNE KILLEEN                       | 35  | 1     | 0.50   |    | 26,600  | 0         | 26,600  |
| VIANEY NOEL                             | 15  | 4     | 10.40  |    | 59,272  | 168,200   | 227,472 |
| VICMAR LLC                              | 25  | 19    | 0.70   |    | 73,300  | 125,800   | 199,100 |
| VIGEANT, ROBERT E                       | 12  | 53    | 2.34   |    | 76,900  | 189,000   | 265,900 |
| VIGEANT, ROBERT E                       | 12  | 53-1  | 2.91   |    | 62,600  | 0         | 62,600  |
| VINCENT LAWRENCE + NANCY                | 31  | 6     | 1.00   |    | 74,300  | 210,800   | 285,100 |
| VINCENT NEIL A + LINDA J                | 10  | 35    | 5.20   |    | 84,400  | 273,200   | 357,600 |
| VISHAWAY, RONALD CARL + LYNE SUSAN      | 14  | 40-5  | 3.331  |    | 83,700  | 333,800   | 417,500 |
| WADE JACQUELINE                         | 34  | 9-12  | 0.00   |    | 0       | 24,300    | 24,300  |
| WALDEN, BRUCE + BARBARA                 | 42  | 2-5   | 0.112  |    | 28,500  | 87,900    | 116,400 |
| WALDEN, MICHAEL D.                      | 3   | 5     | 15.00  |    | 154,024 | 354,900   | 508,924 |
| WALL CHAD & CRYSTAL                     | 4   | 46-43 | 0.00   |    | 0       | 28,800    | 28,800  |
| WALLING PHILLIP + REUEL L               | 21  | 14    | 0.50   |    | 345,100 | 84,200    | 429,300 |
| WALLING PHILLIP + REUEL L               | 31  | 16    | 0.37   |    | 62,300  | 182,500   | 244,800 |
| WALSH, CHARLES THOMAS + AUDREY MARIE    | 2   | 18-2  | 5.138  |    | 84,000  | 257,000   | 341,000 |
| WALSH, ELLEN M.                         | 2   | 18-1  | 19.012 |    | 191,000 | 474,900   | 665,900 |

| Owner                                    | Map | Lot    | Acres  |    | Land    | Buildings | Total   |
|--|-----|--------|--------|----|---------|-----------|---------|
| WALSH, MARTIN T. + AMY C.                | 42  | 1-10   | 0.114  |    | 28,800  | 104,600   | 133,400 |
| WALTERS ANDREW + SHERRI                  | 10  | 81     | 2.20   |    | 76,500  | 121,600   | 198,100 |
| WALTERS ANDREW + SHERRI                  | 10  | 82     | 2.76   |    | 82,200  | 191,500   | 273,700 |
| WALTON JOHN B.                           | 21  | 31     | 1.30   |    | 63,500  | 47,100    | 110,600 |
| WARFIELD DONNA M                         | 43  | 2-84   | 0.145  |    | 30,900  | 131,500   | 162,400 |
| WARIS, JR., DAVID + TRACIE M.            | 28  | 37     | 0.50   |    | 70,000  | 216,900   | 286,900 |
| WARNKE, BENNY L. + DARLENE M.            | 12  | 38     | 11.50  | cu | 2,150   | 0         | 2,150   |
| WARZYBOK, ERICA C.                       | 33  | 4      | 0.50   |    | 73,200  | 164,300   | 237,500 |
| WATSON EMMETT S. + JAMIE L.              | 32  | 56     | 3.04   |    | 109,900 | 427,200   | 537,100 |
| WATSON JACOB& DEBRA                      | 28  | 13     | 0.52   |    | 63,500  | 200,300   | 263,800 |
| WEAVER ZACHARY                           | 7   | 7-7-42 | 0.00   |    | 0       | 9,200     | 9,200   |
| WEBB HILL ROAD LLC                       | 11  | 6      | 10.00  |    | 92,800  | 236,700   | 329,500 |
| WEDGE GEORGE F.                          | 42  | 2-15   | 0.141  |    | 28,800  | 96,700    | 125,500 |
| WEEKS, JASON A                           | 15  | 6-13   | 1.560  |    | 87,600  | 426,300   | 513,900 |
| WEICHEL CARL + MICHELLE                  | 10  | 68-3   | 2.95   |    | 81,400  | 315,700   | 397,100 |
| WELLS PATRICIA                           | 6   | 5-6    | 5.40   |    | 87,800  | 252,700   | 340,500 |
| WENDELL, STEVEN                          | 12  | 7-1    | 57.10  |    | 146,900 | 0         | 146,900 |
| WENDRY RICHARD + JANICE                  | 13  | 2      | 1.50   |    | 24,500  | 0         | 24,500  |
| WENNIGER ANNE A                          | 9   | 16     | 7.30   |    | 111,900 | 265,500   | 377,400 |
| WEST JAY                                 | 4   | 46-35  | 0.00   |    | 0       | 13,300    | 13,300  |
| WEST NH REALTY TRUST                     | 14  | 12     | 1.50   |    | 218,900 | 46,800    | 265,700 |
| WEST NH REALTY TRUST                     | 14  | 13     | 64.00  |    | 311,800 | 118,800   | 430,600 |
| WETMORE JR ROBERT D.                     | 1   | 3      | 36.00  | cu | 1,728   | 0         | 1,728   |
| WHARTON RICHARD T + JEANNINE M           | 17  | 9-1    | 7.00   |    | 77,000  | 148,800   | 225,800 |
| WHARTON ROBERT B + GLORIA E              | 6   | 10     | 2.20   | cu | 42      | 0         | 42      |
| WHARTON ROBERT B + GLORIA E              | 10  | 2-1    | 29.60  |    | 75,459  | 238,900   | 314,359 |
| WHARTON ROBERT B + GLORIA E              | 10  | 2-2    | 2.92   | cu | 170     | 0         | 170     |
| WHEELER MICHAEL R + MARION A, TRUSTEES   | 2   | 8-3    | 14.50  |    | 82,276  | 239,500   | 321,776 |
| WHEELER ROBERT                           | 2   | 8-5    | 3.00   |    | 83,000  | 199,900   | 282,900 |
| WHEELER, IAN                             | 9   | 10-3   | 5.00   |    | 80,200  | 342,600   | 422,800 |
| WHEELER, SUSAN                           | 6   | 5-5    | 5.80   |    | 83,800  | 36,000    | 119,800 |
| WHIPPLE JR HENRY W + ELAINE              | 2   | 29-1   | 2.00   |    | 84,300  | 250,800   | 335,100 |
| WHIPPLE FRANK + DRAXINE M                | 2   | 29-3   | 3.00   |    | 83,000  | 106,200   | 189,200 |
| WHIPPLE FRANK D.                         | 2   | 29-2   | 190.00 |    | 84,440  | 0         | 84,440  |
| WHIPPLE JR RICHARD                       | 6   | 47     | 15.10  |    | 54,863  | 122,100   | 176,963 |
| WHIPPLE WILLIAM + BETSY                  | 4   | 55-2   | 10.20  |    | 94,200  | 217,000   | 311,200 |
| WHIPPLE, HENRY J. + KEARA                | 16  | 15-1   | 4.80   |    | 61,800  | 167,100   | 228,900 |
| WHIPPLE, JAMES H.                        | 4   | 57-10  | 2.34   |    | 81,200  | 199,500   | 280,700 |
| WHIPPLE, RICHARD                         | 2   | 29-4   | 168.00 |    | 164,105 | 154,500   | 318,605 |
| WHITAKER, LYNDASAY J.                    | 34  | 5      | 1.30   |    | 67,700  | 181,100   | 248,800 |
| WHITE LAURA LYNN                         | 7   | 7-4    | 0.00   |    | 0       | 22,700    | 22,700  |
| WHITE, AUTUMROSE + HEALEY, RYAN PATRICIA | 34  | 25     | 0.50   |    | 66,500  | 212,800   | 279,300 |



| Owner                                | Map | Lot   | Acres  |    | Land    | Buildings | Total     |
|--------------------------------------|-----|-------|--------|----|---------|-----------|-----------|
| WHITE, DANIEL JON                    | 25  | 6     | 0.75   |    | 386,700 | 5,700     | 392,400   |
| WHITE, JENNIFER L                    | 25  | 9-1   | 0.30   |    | 324,300 | 242,500   | 566,800   |
| WHITE, JOCELYNN MARIE                | 25  | 2     | 0.39   |    | 100,600 | 150,400   | 251,000   |
| WHITE, LAURA, CARA, COREY, GABRIELLE | 25  | 1     | 3.40   |    | 699,800 | 312,000   | 1,011,800 |
| WHITE, LAURA, COREY, GABRIELLE       | 25  | 1-G   | 0.00   |    | 0       | 88,500    | 88,500    |
| WHITE, SR., DAVE W.                  | 25  | 9     | 0.40   |    | 374,900 | 164,400   | 539,300   |
| WHITEHEAD JEANIN & BRIAN             | 4   | 46-S5 | 0.00   |    | 0       | 500       | 500       |
| WHITEHEAD, JEANINE                   | 4   | 46-19 | 0.00   |    | 0       | 4,500     | 4,500     |
| WHITFIELD, JAIME                     | 13  | 1     | 1.50   |    | 28,400  | 0         | 28,400    |
| WHITHAM WESLEY C.                    | 11  | 8-1   | 2.13   |    | 62,600  | 102,700   | 165,300   |
| WICKLUND BONNIE-LOU                  | 32  | 5     | 0.60   |    | 64,700  | 154,000   | 218,700   |
| WICKMAN, BARRY                       | 4   | 46-24 | 0.00   |    | 0       | 10,100    | 10,100    |
| WIDOW GAGE HOLDINGS LLC              | 13  | 10    | 14.00  | cu | 860     | 0         | 860       |
| WILDER ANN H                         | 6   | 19    | 0.70   |    | 73,100  | 151,300   | 224,400   |
| WILDER ANN H                         | 6   | 20-1  | 5.69   |    | 6,900   | 0         | 6,900     |
| WILE JOHN A.                         | 18  | 22    | 22.50  |    | 15,100  | 0         | 15,100    |
| WILHELM JULIE                        | 7   | 7-2   | 0.00   |    | 0       | 15,900    | 15,900    |
| WILKINSON FREDERICK C + JANET        | 33  | 29    | 8.67   |    | 120,200 | 296,200   | 416,400   |
| WILKINSON, JAMES + PATRICIA          | 23  | 21    | 0.40   |    | 369,800 | 179,700   | 549,500   |
| WILLIAM G TOWNSEND LIVING TRUS       | 23  | 9     | 0.09   |    | 366,000 | 173,100   | 539,100   |
| WILLIAM H DAVIS JR TRUST             | 5   | 2     | 108.00 | cu | 7,308   | 0         | 7,308     |
| WILLIAMS KEVIN J                     | 6   | 32-4  | 5.19   |    | 76,500  | 317,800   | 394,300   |
| WILLIAMS NANCY E.                    | 11  | 11    | 0.26   |    | 39,200  | 142,400   | 181,600   |
| WILLIAMS RICHARD                     | 9   | 14    | 3.45   |    | 79,800  | 130,000   | 209,800   |
| WILLIAMS, CARL + MICHELLE            | 6   | 31-4  | 3.40   |    | 83,900  | 205,200   | 289,100   |
| WILSON, BRAEDON                      | 41  | 2-1   | 1.30   |    | 82,500  | 161,900   | 244,400   |
| WILSON, KATHERINE VICTORIA           | 7   | 7-18  | 0.00   |    | 0       | 103,900   | 103,900   |
| WILSON, LUKE C                       | 15  | 60-2  | 15.11  |    | 64,187  | 103,300   | 167,487   |
| WIND HAVEN TRUST                     | 23  | 19    | 0.20   |    | 517,900 | 182,300   | 700,200   |
| WINTERS, LAURA                       | 6   | 27    | 0.10   |    | 23,100  | 85,100    | 108,200   |
| WISHNEUSKY JOHN A                    | 17  | 19-1  | 23.03  |    | 87,937  | 446,500   | 534,437   |
| WITTENBORG, MARGARET                 | 15  | 2     | 1.00   |    | 70,400  | 226,800   | 297,200   |
| WOLFE ROBERT N + JOAN                | 9   | 11-2  | 3.27   |    | 79,300  | 225,400   | 304,700   |
| WOOD ANDREW M. + HEIDI L.            | 24  | 3-5   | 2.00   |    | 80,100  | 276,400   | 356,500   |
| WOOD SCOTT                           | 4   | 46-6  | 0.00   |    | 0       | 14,800    | 14,800    |
| WOODARD RYAN + BETHANI               | 4   | 57-2  | 3.10   |    | 79,100  | 217,600   | 296,700   |
| WOODARD, BRENT A                     | 6   | 30    | 7.00   |    | 99,100  | 120,000   | 219,100   |
| WOODBROOK CAMP + TENNIS CLUB         | 42  | 1     | 0.00   |    | 0       | 90,000    | 90,000    |
| WOODBROOK CAMP + TENNIS CLUB         | 42  | 1-101 | 0.36   |    | 0       | 0         | 0         |
| WOODBROOK CAMP + TENNIS CLUB         | 42  | 1-102 | 3.31   |    | 0       | 0         | 0         |
| WOODBROOK CAMP + TENNIS CLUB         | 42  | 1-103 | 1.290  |    | 0       | 0         | 0         |
| WOODBROOK CAMP + TENNIS CLUB         | 42  | 1-104 | 1.140  |    | 0       | 0         | 0         |

| Owner                                 | Map | Lot    | Acres  |    | Land    | Buildings | Total   |
|---------------------------------------|-----|--------|--------|----|---------|-----------|---------|
| WOODBROOK CAMP + TENNIS CLUB          | 42  | 1-105  | 0.980  |    | 0       | 0         | 0       |
| WOODBROOK CAMP + TENNIS CLUB          | 42  | 1-106  | 3.390  |    | 0       | 0         | 0       |
| WOODBROOK CAMP + TENNIS CLUB          | 42  | 1-107  | 2.680  |    | 0       | 0         | 0       |
| WOODBROOK CAMP + TENNIS CLUB          | 42  | 99     | 38.900 |    | 0       | 0         | 0       |
| WOODBROOK REALTY TRUST                | 42  | 1-96   | 0.150  |    | 36,600  | 87,000    | 123,600 |
| WOODRUFF JOHN PRENTISS + ROBER        | 7   | 7-36   | 0.00   |    | 0       | 74,000    | 74,000  |
| WOODWARD FAMILY LLC                   | 17  | 1      | 102.00 |    | 90,409  | 346,100   | 436,509 |
| WOODWARD FAMILY LLC                   | 17  | 2      | 19.00  |    | 49,335  | 398,400   | 447,735 |
| WOODWARD FAMILY LLC                   | 17  | 3      | 0.12   | cu | 7       | 0         | 7       |
| WOODWORTH, JENNIFER L.                | 23  | 18     | 1.20   |    | 78,100  | 104,200   | 182,300 |
| WOODWORTH, JENNIFER L.                | 23  | 19-1   | 0.14   |    | 57,800  | 800       | 58,600  |
| WOOLLEY, KEVIN + CYNTHIA              | 34  | 13     | 0.57   |    | 64,400  | 142,100   | 206,500 |
| WRIGHT KENNETH A + SHERRY             | 10  | 11-1   | 3.68   |    | 84,500  | 199,300   | 283,800 |
| WRIGHT SUSAN                          | 11  | 46     | 3.00   |    | 64,600  | 144,700   | 209,300 |
| WRIGHT WINSTON A + JANE R             | 10  | 11     | 2.78   |    | 82,500  | 187,300   | 269,800 |
| WRIGHT, ERIKA ANN                     | 33  | 22     | 0.30   |    | 56,400  | 19,200    | 75,600  |
| WURM, KIMBERLY + MICHAEL              | 6   | 20-2   | 7.39   |    | 91,900  | 289,500   | 381,400 |
| WUSCHKE, JR., ROBERT                  | 7   | 7-7-52 | 0.00   |    | 0       | 6,700     | 6,700   |
| WUSCHKE, JR., ROBERT                  | 7   | 7-7-58 | 0.00   |    | 0       | 7,100     | 7,100   |
| WYMAN, MARTIN                         | 7   | 7-7-9  | 0.00   |    | 0       | 3,800     | 3,800   |
| XTREME AUTO BODY & COLLISION CTR, LLC | 15  | 26     | 5.00   |    | 164,300 | 331,600   | 495,900 |
| YABLONSKI, DAVID                      | 24  | 3-11   | 2.87   |    | 114,400 | 230,800   | 345,200 |
| YASVIN THOMAS A. + FRANCES R          | 32  | 35     | 1.70   |    | 68,500  | 11,600    | 80,100  |
| YENSAN LESTER + NANCY                 | 20  | 9      | 2.40   |    | 366,500 | 473,300   | 839,800 |
| YGLESIAS, SUANNE P TRUST              | 12  | 41-7   | 5.40   |    | 62,800  | 0         | 62,800  |
| YOUNG ROBERT F + BARBARA              | 6   | 9      | 132.25 |    | 19,706  | 2,900     | 22,606  |
| YOUNG ROBERT F + BARBARA              | 6   | 11     | 49.25  |    | 79,728  | 313,100   | 392,828 |
| YOUNG ROBERT F + BARBARA              | 6   | 21     | 9.00   | cu | 607     | 0         | 607     |
| YOUNG THOMAS + SHEILA                 | 36  | 3      | 0.20   |    | 133,500 | 136,700   | 270,200 |
| YOUNG, REBECCA                        | 4   | 46-9C  | 0.00   |    | 0       | 25,600    | 25,600  |
| ZADROGA, SCOTT                        | 27  | 6      | 1.00   |    | 60,200  | 122,500   | 182,700 |
| ZAHAYKEVITZ SHEILA LYNN               | 10  | 53     | 4.70   |    | 73,800  | 88,400    | 162,200 |
| ZENG EDWARD                           | 10  | 66     | 1.00   |    | 1,500   | 0         | 1,500   |
| ZENG EDWARD                           | 10  | 67     | 102.00 |    | 82,800  | 216,900   | 299,700 |
| ZENG, ESTELLA                         | 10  | 69     | 5.80   | cu | 259     | 0         | 259     |
| ZENG, ESTELLA                         | 10  | 70     | 10.00  | cu | 956     | 0         | 956     |
| ZHEN, ZHAO                            | 2   | 9-2    | 5.00   |    | 139,800 | 0         | 139,800 |
| ZIPPS DAWN M + JOHN M EKLUND          | 9   | 10-4   | 5.53   |    | 76,500  | 322,300   | 398,800 |
| ZWAHLEN JEAN                          | 7   | 7-7-54 | 0.00   |    | 0       | 0         | 0       |

**2023**

**WARRANT**

**for the**

**TOWN OF FITZWILLIAM**

**THE STATE OF NEW HAMPSHIRE  
TOWN OF FITZWILLIAM  
TOWN WARRANT 2023**

To the inhabitants of the Town of Fitzwilliam, in the County of Cheshire, in said State of New Hampshire, qualified to vote in town affairs, you are hereby notified to meet at the Town Hall in said Fitzwilliam on Tuesday, the 14<sup>th</sup> of March next between eleven (11:00) o'clock in the forenoon and seven (7:00) o'clock in the afternoon to act on issues required to be voted on by ballot (Articles 1 through 3 ) and to meet at seven (7:00) in the afternoon at Fitzwilliam Town Hall to act on the business matters of the Town (Articles 4 through 27). The polls will be open on ballot issues not later than 11:00 a.m. and close not earlier than 7:00 p.m., or such later time as shall be authorized by a vote of the Town.

**ARTICLE 1.** To bring in your votes for the election of one Selectman for three years; one Moderator for one year; two Budget Committee Members for three years; One Budget Committee Members for two years; One Budget Committee Member for one year; One Trustee of the Trust Funds for three years; One Trustee of Trust Funds form two years; Two Trustee of the Library for three years; one Cemetery Trustee for three years; one Cemetery Trustee for two years; two Planning Board members for three years; one Commissioner of Plante Memorial Park for three years; one Commissioner of Plante Memorial Park for two years; One Supervisor of the Checklist for four years.

**ARTICLE 2.** Are you in favor of the adoption of Amendment #1 as proposed by the Planning Board for the Fitzwilliam Zoning Ordinance to add a definition of Group Business under Section 127-28.1 – Signs and Advertising Devices?

*Group Business: Collection of two or more separate commercial or industrial businesses that share the same building and/or property.*

Explanation: The term was not previously defined but included in the ordinance. Recommended by the Planning Board 6-0.

☐ YES

☐ NO

**ARTICLE 3.** Are you in favor of the adoption of Amendment #2 as proposed by the Planning Board for the Fitzwilliam Zoning Ordinance to delete and change a portion of Chapter 127-19:C – Frontage Exceptions?

Existing:

Frontage exception lots. In the ~~residential~~ districts *Rural District*, the minimum lot frontage may be reduced by fifty (50) feet per lot ~~(frontage reduced in the R-1 District to one hundred feet (100) and in the Rural District to two hundred fifty (250) feet)~~, provided that the minimum lot area required for each such lot is doubled (lot increased ~~in the R-1 District to eighty thousand (80,000) square feet and in the Rural District to two hundred forty thousand (240,000) square feet.~~)

Proposed:

*Frontage exception lots. In the Rural district, the minimum lot frontage may be reduced by fifty (50) feet per lot to two hundred fifty (250) feet, provided that the minimum lot area required for any such lot is doubled (lot increased to two hundred forty thousand (240,000) square feet.)*

Explanation: This purpose of this amendment is to clarify language and eliminate conflicting and/or inconsistent phrases.

Recommended by the Planning Board 6-0.

☐ YES

☐ NO

**ARTICLE 4.** To hear and act upon the reports of Agents, Committees and Officers, heretofore chosen.

**ARTICLE 5.** To see if the town will vote to raise and appropriate the Budget Committee recommended sum of \$2,580,699 for general municipal operations or take any action thereon. The Selectmen recommend \$2,577,893 NOTE: This warrant article (operating budget) does not include appropriations voted in any other warrant articles.

**ARTICLE 6.** To see if the town will vote to raise and appropriate the sum of \$5,000 to be added to the Reassessment Capital Reserve Fund created by Article #17 of the 1995 Annual Town Meeting or take any action thereon. (Recommended by Budget Committee, Recommended by Board of Selectmen)

**ARTICLE 7.** To see if the town will vote to raise and appropriate the sum of \$25,000 to be added to the Town Buildings Maintenance and Repair Expendable Trust Fund created by ARTICLE #24 of the 2005 Annual Town Meeting, or take any action thereon. (Recommended by Budget Committee, Recommended by Board of Selectmen)

**ARTICLE 8.** To see if the town will vote to raise and appropriate the sum of \$10,000 to be added to the Fire Department Vehicle & Equipment Purchase Expendable Trust Fund created by Article # 11 of the 2016 Annual Meeting for the purchase of a fire department vehicle & equipment or take any action thereon. (Recommended by Budget Committee, Recommended by Board of Selectmen)

**ARTICLE 9.** To see if the town will vote to raise and appropriate the sum of \$10,000 to be added to the Fire Department Bunker Gear/Pagers Expendable Trust Fund for the purpose of purchasing protective clothing (bunker gear) and pagers, for the use of the Fire Department created by Article #20 of the 2004 Annual Meeting or take any action thereon. (Recommended by Budget Committee, Recommended by Board of Selectmen)

**ARTICLE 10.** To see if the town will vote to raise and appropriate the sum of \$5,000 to be added to the Fire Department Vehicle and Equipment Repairs Expendable Trust Fund for the purpose of Fire vehicle and equipment repairs created by Article #20 of the 2015 Annual Meeting or any action thereon. (Recommended by Budget Committee, Recommended by Board of Selectmen)

**ARTICLE 11.** To see if the town will vote to raise and appropriate the sum of \$287,000 to be added to the Roads Repair and Maintenance Expendable Trust Fund created by Article #8 of the 2011 Town Meeting or take any action thereon. (\$310,000 Recommended by Budget Committee, Recommended by Board of Selectmen)

**ARTICLE 12.** To see if the town will vote to raise and appropriate the sum of \$60,000 to be added to the Highway Department Vehicle and Equipment Expendable Trust Fund created by Article #22 of the 2017 Annual Town Meeting for the purposes of purchasing of highway department vehicles and equipment or take any action thereon. (\$80,000 Recommended by Budget Committee, Recommended by Board of Selectmen)

**ARTICLE 13.** To see if the town will vote to raise and appropriate the sum of \$20,000 to be added to the Highway Department Vehicle and Equipment Repair Expendable Trust Fund created by Article #25 of the 2012 Annual Town Meeting for the purposes of repairing of highway department vehicles and equipment or take any action thereon. (Recommended by Budget Committee, Recommended by Board of Selectmen)

**ARTICLE 14.** To see if the town will vote to raise and appropriate the sum of \$25,000 to be added to the Culvert and Bridge Replacement and Repairs Expendable Trust Fund created by Article #14 of the 2016 Annual Town Meeting or take any action thereon. (Recommend by Budget Committee, Recommended by Board of Selectmen)

**ARTICLE 15.** To see if the town will vote to raise and appropriate the sum of \$10,000 to be added to the Transfer Station Expendable Trust Fund created by Article #24 of the 2017 Annual Town Meeting for the purposes of purchasing and repairs of Transfer Station equipment or take any action thereon. (Recommend by Budget Committee, Recommended by Board of Selectmen)

**ARTICLE 16.** To see if the town will vote to raise and appropriate the sum of \$15,000 to the Police Vehicle and Equipment Expendable Trust Fund created by Article #17 of the 2018 Annual Town Meeting for the purpose of purchasing and equipping a police cruiser for the use of the Police Department or take any action thereon. (Recommended by Budget Committee, Recommended by Board of Selectmen)

**ARTICLE 17.** To see if the town will vote to raise and appropriate the sum of \$5,000 to the Police Department Personal Equipment Purchase and Repair Fund created by Article #14 of the 2022 Annual Town Meeting for the purpose of purchasing and repairing personal equipment for police related duties or take any action thereon. (Recommended by the Budget Committee, Recommended by Board of Selectman)

**ARTICLE 18.** To see if the town will vote to raise and appropriate the sum of \$3,000 to be added to the Conservation Land Expendable Trust fund created by Article #19 of the 2005 Annual Town Meeting or take any action thereon. (Recommended by Budget Committee, Recommended by Board of Selectmen)

**ARTICLE 19.** To see if the town will vote to raise and appropriate the sum of \$10,000 to be added to the Library Building Maintenance and Repair and Expendable Trust Fund created by Article #12 of the 2020 Annual Town Meeting for the purpose of repairs and maintenance to the Library Building or take any action thereon. (Recommended by the Budget Committee, Recommended by Board of Selectman)

**ARTICLE 20.** To see if the Town will vote to establish an Economic Committee Sign Expendable Trust for the purpose of purchasing and installing a sign for advertisement of community events and and to raise and appropriate the sum of \$500 to put into fund. Further to name the Board of Selectman as agents to expend from said fund, or take any action thereon. (Recommended by the Budget Committee, Recommended by Board of Selectmen)

**ARTICLE 21.** To see if the town will vote to raise and appropriate the sum of \$6,000 to be added to the Cemetery Expendable Trust Fund created by Article #18 of the 2016 Annual Town Meeting for the purpose of construction and

reconstruction including equipment purchase and repairs to the cemetery facilities or take any action thereon. (Recommended by the Budget Committee, Recommended by Board of Selectman)

**ARTICLE 22.** To see if the town will vote to change the name of the Economic Committee established by Article 21 of the 2011 Annual Town Meeting to the Fitzwilliam Economic Development Committee, or take any action thereon. (Recommended by Board of Selectmen)

**ARTICLE 23.** To see if the Town will vote to authorize the Board of Selectmen to convey an easement to The Fitzwilliam Village Water District (the District) over a portion of land owned by the Town situated at Richmond Road (Map 15, Lot 3-8) for the purpose of installing and maintaining a well for use by the District. All costs incurred in well site approval, well construction, and construction and/or installation and maintenance of the waterworks equipment, the pump house, the water distribution pipes, and any well water quality tests and any other expense associated with the wells, will be at the expense of the District and to further authorize the Board of Selectmen to provide such additional terms and conditions on the easement granted, as will preserve and protect the best interest of the Town, in the Selectmen's sole discretion, including, but not limited to, conditioning the granting of the easement on the District entering an agreement with the Town, satisfactory to the Selectmen, in which the District shall hold the Town harmless and indemnify the town for any personal injury or property damage arising from the District's use or activities on or over the easement so granted. (Recommend by Board of Selectmen)

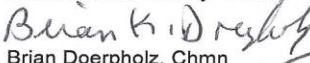
**ARTICLE 24.** To see if the town will vote to change the purpose of the Recreation Facilities Expendable Trust created by Article #19 of the 2009 Annual Town Meeting for the purpose of maintaining Town Recreation Facilities to a Fitzwilliam Recreation Expendable Trust for the purpose of constructing and maintaining facilities, grounds and equipment, or take any action thereon. (Recommend by Budget Committee, Recommended by Board of Selectmen)

**ARTICLE 25.** To see if the town will vote to change the purpose of the Transfer Station Expendable Trust Fund created by Article #24 of the 2017 Annual Town Meeting for the purposes of purchasing and repairs of Transfer Station equipment to a Transfer Station Expendable Trust for the purpose of purpose of purchasing and repairs to Transfer station equipment, buildings and grounds or take any action thereon. (Recommend by Budget Committee, Recommended by Board of Selectmen)


**ARTICLE 26.** To see if the town will vote to readopt the provisions of RSA 72:28-b, in accordance with RSA 72:27-a, previously adopted All Veterans' Tax Credit of \$500 per year. If readopted and approved, this article will take effect for the 2023 property tax year. (Recommend by Board of Selectmen)

**ARTICLE 27.** (By Petition) Are you in favor of amending the Fitzwilliam Land Use code by placing Tax Map 8 Lots 14 (1.2 acres) and 15 (2.2 acres) from the industrial district to general business?

**GIVEN UNDER** our hands this 9th day of February in the year of our Lord, two thousand and Twenty Three

  
Brian Doerpholz, Chmn  
**BOARD OF SELECTMEN**

  
John E.F. Craig

  
Martin Nolan

**2023**

**BUDGET**

**for the**

**TOWN OF FITZWILLIAM**



| 2023 BUDGET OF THE TOWN OF FITZWILLIAM |              |          |                  |        |                  |        |
|--|--------------|----------|------------------|--------|------------------|--------|
| PURPOSE OF                             | Actual       | Actual   | Selectmen's 2023 |        | Budget Committee |        |
| APPROPRIATION                          | Appropriated | Expended | Budget           | Not    | 2023 Budget      | Not    |
| (RSA 31:4)                             | 2022         | 2022     | Recmd.           | Recmd. | Recmd.           | Recmd. |
| <b>GENERAL GOVERNMENT</b>              |              |          |                  |        |                  |        |
| Executive                              | 176,424      | 174,703  | 185,852          |        | 185,852          |        |
| Elect,Vital,Reg                        | 70,201       | 63,826   | 69,685           |        | 69,685           |        |
| Financ. Admin                          | 75,810       | 70,558   | 77,641           |        | 77,641           |        |
| Reval of Prop                          | 40,000       | 38,075   | 40,000           |        | 40,000           |        |
| Legal                                  | 50,000       | 61,374   | 100,000          |        | 100,000          |        |
| Plan/Zone                              | 68,258       | 63,261   | 70,768           |        | 70,768           |        |
| Economic Comm                          | 1,100        | 1,507    | 2,192            |        | 2,192            |        |
| Genl Govnt Bldg                        | 51,574       | 47,722   | 58,594           |        | 58,594           |        |
| Cemetery                               | 22,595       | 21,836   | 23,194           | 2,806  | 26,000           |        |
| Insurance                              | 54,481       | 49,250   | 57,823           |        | 57,823           |        |
| <b>PUBLIC SAFETY</b>                   |              |          |                  |        |                  |        |
| Police                                 | 460,055      | 459,839  | 510,333          |        | 510,333          |        |
| Ambulance                              | 177,180      | 155,470  | 184,585          |        | 184,585          |        |
| Fire Mutual Aid                        | 32,613       | 32,613   | 33,266           |        | 33,266           |        |
| Fire                                   | 63,100       | 59,773   | 65,988           |        | 65,988           |        |
| Bldg Inspec                            | 8,000        | 6,529    | 10,537           |        | 10,537           |        |
| Emerg. Managmt                         | 3,541        | 1,076    | 538              |        | 538              |        |
| <b>HIGHWAYS &amp; STREETS</b>          |              |          |                  |        |                  |        |
| Administration                         |              |          |                  |        |                  |        |
| Highways/Streets                       | 545,704      | 545,688  | 590,242          |        | 590,242          |        |
| Street Lighting                        | 16,000       | 15,419   | 16,000           |        | 16,000           |        |
| <b>SANITATION</b>                      |              |          |                  |        |                  |        |
| Solid Waste Disp                       | 155,928      | 148,950  | 160,739          |        | 160,739          |        |
| <b>HEALTH &amp; WELFARE</b>            |              |          |                  |        |                  |        |
| Pest Control                           | 6,000        | 1,266    | 4,556            |        | 4,556            |        |
| Health Agencies                        | 14,084       | 12,359   | 12,396           |        | 12,396           |        |
| Admin/Direct Asst                      | 5,000        | 2,168    | 10,000           |        | 10,000           |        |
| <b>CULTURE &amp; RECREATION</b>        |              |          |                  |        |                  |        |
| Parks&Recreation                       | 28,388       | 16,609   | 63,661           |        | 63,661           |        |
| Library                                | 162,931      | 162,931  | 201,525          |        | 201,525          |        |
| Patriotic Purposes                     | 800          | 587      | 800              |        | 800              |        |
| Other Recreation                       | 1,000        | 1,522    | 1,000            |        | 1,000            |        |
| Conservation                           | 5,434        | 3,551    | 5,978            |        | 5,978            |        |
|  |              |          |                  |        |                  |        |
|  |              |          |                  |        |                  |        |
|  |              |          |                  |        |                  |        |

| PURPOSE OF                                   | Actual       | Actual   | Selectmen's 2023   |                | Budget Committee   |            |
|--|--------------|----------|--------------------|----------------|--------------------|------------|
| APPROPRIATION                                | Appropriated | Expended | Budget             | Not            | 2023 Budget        | Not        |
| (RSA 31:4)                                   | 2022         | 2022     | Recmd.             | Recmd.         | Recmd.             | Recmd.     |
| <b>CONSERVATION</b>                          |              |          |                    |                |                    |            |
| <b>DEBT SERVICE</b>                          |              |          |                    |                |                    |            |
| Interest on Notes                            |              |          |                    |                |                    |            |
| Principal on Notes                           |              |          |                    |                |                    |            |
| Int on Tax Anticp                            | 20,000       | 0        | 20,000             |                | 20,000             |            |
|  |              |          |                    |                |                    |            |
| SUB-TOTAL - OPERATING BUDGET                 |              |          | <b>\$2,577,893</b> | <b>\$2,806</b> | <b>\$2,580,699</b> | <b>\$0</b> |
| <b>CAPITAL RESERVE</b>                       |              |          |                    |                |                    |            |
| 2023   |              |          |                    |                |                    |            |
| Reassessment                                 |              |          | 5,000              |                | 5,000              |            |
| General Government Buildings                 |              |          | 25,000             |                | 25,000             |            |
| Fire Vehicle Exp Trust                       |              |          | 10,000             |                | 10,000             |            |
| SCBA Exp Trust                               |              |          | 10,000             |                | 10,000             |            |
| Fire Dept Vehicle Maintenance                |              |          | 5,000              |                | 5,000              |            |
| Road Project Expendable Trust                |              |          | 287,000            | 23,000         | 310,000            |            |
| Hwy Equipment Purchase Exp Trust             |              |          | 60,000             | 20,000         | 80,000             |            |
| Hwy Equipment Repair Exp Trust               |              |          | 20,000             |                | 20,000             |            |
| Police Cruiser Expendable Trust              |              |          | 15,000             |                | 15,000             |            |
| Police Personal Equipment                    |              |          | 5,000              |                | 5,000              |            |
| Library Building Expendable Trust            |              |          | 10,000             |                | 10,000             |            |
| Economic Sign                                |              |          | 500                |                | 500                |            |
| Conservation Exp Trust                       |              |          | 3,000              |                | 3,000              |            |
| Bridge & Culvert                             |              |          | \$25,000           |                | \$25,000           |            |
| Transfer Station Equipment                   |              |          | \$10,000           |                | \$10,000           |            |
| Cemetery Improvements                        |              |          | \$6,000            |                | \$6,000            |            |
| <b>TOTAL</b>                                 |              |          | 496,500            | 43,000         | 539,500            |            |
| 2023 BUDGET SUMMARY                          |              |          |                    |                |                    |            |
| Appropriations Recommended                   |              |          | \$2,577,893        |                | \$2,580,699        |            |
| Warrant Articles Recommended                 |              |          | \$496,500          |                | \$539,500          |            |
| <b>Total Appropriations Recommended</b>      |              |          | <b>\$3,074,393</b> |                | <b>\$3,120,199</b> |            |
| Less: Amount of Estimated Revenues & Credits |              |          | \$1,236,602        |                | \$1,236,602        |            |
| Estimated Amount of Taxes to be Raised       |              |          | <b>\$1,837,791</b> |                | <b>\$1,883,597</b> |            |
|  |              |          |                    |                |                    |            |
|  |              |          |                    |                |                    |            |
|  |              |          |                    |                |                    |            |
|  |              |          |                    |                |                    |            |

| <b>2023 BUDGET OF THE TOWN OF FITZWILLIAM</b> |                    |                    |                    |
|---|--------------------|--------------------|--------------------|
|   |                    |                    |                    |
| <b>SOURCE</b>                                 | <b>ESTIMATED</b>   | <b>ACTUAL</b>      | <b>ESTIMATED</b>   |
| <b>OF REVENUE</b>                             | <b>REVENUES</b>    | <b>REVENUES</b>    | <b>REVENUES</b>    |
|   | <b>2022</b>        | <b>Jan - Dec</b>   | <b>2023</b>        |
| <b>TAXES</b>                                  |                    |                    |                    |
| Land Use Change Taxes                         | 17,600             | 21,951             | 15,000             |
| Timber Taxes                                  | 1,500              | 2,762              | 5,000              |
| Interest/Penalties Delinq tax                 | 60,000             | 62,637             | 62,000             |
| Other Taxes                                   | 19                 | 0                  | 19                 |
| <b>LICENSES, PERMITS &amp; FEES</b>           |                    |                    |                    |
| Business Licenses/Permit                      | 1,400              | 1,745              | 1,500              |
| Motor Vehicle Permit Fees                     | 570,000            | 568,571            | 570,000            |
| Boat Permit                                   |                    | 960                |                    |
| Building Permits                              | 7,500              | 6,365              | 6,500              |
| Other Lic,Prmts & Fees                        | 10,000             | 9,844              | 10,000             |
| <b>FROM STATE</b>                             |                    |                    |                    |
| Shared Revenues                               | 0                  |                    | 0                  |
| Meals/Rooms Distrib.                          | 207,547            | 207,547            | 384,930            |
| Highway Block Grant                           | 100,986            | 100,986            | 100,986            |
| State/Federal Forest Land                     | 687                | 687                | 667                |
| Other   | 4,705              | 4,705              |                    |
| From Other Governments                        | 0                  |                    | 0                  |
| <b>CHARGES FOR SERVICES</b>                   |                    |                    |                    |
| Income From Departments                       | 28,000             | 36,512             | 36,000             |
| Other Charges                                 | 3,500              | 4,900              | 4,500              |
| <b>MISCELLANEOUS REVENUES</b>                 |                    |                    |                    |
| Sale of Municipal Property                    | 200                | 176                | 500                |
| Interest on Investments                       | 4,500              | 18,103             | 15,000             |
| Other (Donation & Fundraising)                | 10,000             | 10,100             | 10,000             |
| <b>INTERFUND OPERATING TRANSFERS IN</b>       |                    |                    |                    |
| From Cap. Reserve Funds                       | 0                  | 0                  | 0                  |
| From Trust & Agency Funds                     | 14,000             | 14,500             | 14,000             |
| <b>OTHER FINANCING SOURCES</b>                |                    |                    |                    |
| Proc. F/Long Term Bonds                       | 0                  | 0                  | 0                  |
| Amounts VOTED f/ Surplus                      |                    | 0                  |                    |
| Surplus to Reduce Taxes                       |                    |                    |                    |
| <b>TOTAL REVENUES &amp; CREDITS</b>           | <b>\$1,042,144</b> | <b>\$1,073,051</b> | <b>\$1,236,602</b> |