

ANNUAL REPORTS
OF
FITZWILLIAM
N.H.
2002



Settled in 1762
Incorporated in 1773

USEFUL INFORMATION

Hours & Phone Numbers

Office of Selectmen Fax 585-7744 585-7723
585-7770
PO Box 725 E-Mail – fitzwilliam@monad.net

Town Clerk - Tax Collector 585-7791
PO Box 504

Selectmen's Office Hours

Monday & Friday 8:30 am - 12:30 pm
Tuesday & Thursday 1:00 pm - 5:00 pm
Wednesday Evening 6:00 pm - 7:00 pm
Selectmen Meet: Wed. 7:00 pm

Town Clerk/Tax Collector's Office Hours

Monday & Friday 8:30 am - 12:30 pm
Tuesday & Thursday 1:00 pm - 5:00 pm
Wednesday Evening 6:00 pm - 9:00 pm

Land Use Office Hours

Planning Board, Zoning Board of Adjustment
Historic District Commission
PO Box 46 585-9119
Monday & Friday 8:30 am – 12:30pm
Tuesday & Thursday 1:00 pm - 5:00 pm
Wednesday evening 6:00 pm - 8:00 pm

Police Department Fax 585-7760 585-6565

Fire Department - Emergency 911
(non-emergency) 585-6561

Road Agent 585-2255

Code Enforcement Officer 585-7723

Transfer Station/Recycling Ctr. 585-9423
Library Fax 585-6738 585-6503

Monday 2:00 pm - 8:00 pm
Tuesday & Thursday 2:00 pm - 5:00 pm
Wednesday 9:00 am - 12:00 noon
2:00 pm - 8:00 pm
Saturday 9:00 am - 12:00 noon

011111
F
44
.F56
2002

ANNUAL REPORTS

Of the

Town Officers

Of

FITZWILLIAM, N.H.

For the Year Ending December 31, 2002

PHOTO CREDITS

Pictures used in this year's annual report were submitted by the following:

Watercolor by Margaret Fitzwilliam	Cover
Robert Dunton – old postcards	pages 3, 64, 81
Susan Massin	pages 36, 51, 66, 73



TABLE OF CONTENTS

Photo Credits	2
Town Officers	6

Financial Reports & Summaries

Auditors Financial Statement	10
Financial Report	11
General Fund Balance Sheet	13
Statement of Expenditures, Encumbrances and Carryovers	14
Recreation Revolving Fund Expenditures	16
Statement of Appropriation 2001	17
Sources of Revenue 2001	19
Detailed Statement of Expenditures	20
Detailed Payroll 2001	35
Appropriation/Expenditure Comparison 2001	37
Schedule of Town Property	40
Current Use Report	41
Summary Inventory of Valuation	42
Tax Rate Computation	43
Tax Rate History	45
Town Clerk Financial Report	46
Tax Collector's Report of Collections	47
Unredeemed Levy 2000	49
Unredeemed Levy 2001	50
Unpaid Levy 2002	52
Village Precinct Financial Report	55
Fitzwilliam Library Treasurer Report	56
Fitzwilliam Library Report of Assets	58
Elliot Institute Financial Report	59
Trustees of Trust Funds Report	60

Department & Committee Reports

Board of Selectmen Report	63
Highway Department Report	65
Transfer Station Report	66
Police Department Report	67

Department & Committee Reports

Continued

Animal Control Report	69
Firewards Report	70
Librarian's Report	72
Recreation Commission Report	74
Town Clerk Report	75
Vital Statistics - Births	76
Vital Statistics - Marriages	77
Vital Statistics - Deaths	79
Cemetery Commissioners Report	80
Cemetery Sexton Report	81
Planning Board Report	82
Board of Adjustment Report	83
Historic District Commission Report	84
Conservation Commission Report	85
Code Enforcement Office Report	86
Plante Memorial Park Report	87
Trustees of the Trust Funds Report	88
Common Committee Report	89
Fitzwilliam Village Water District Report	90
Forest Fire Warden Report	91
Home Healthcare, Hospice & Community Serv. Report	93
Monadnock Advisory Commission Report	94
Annual Town Meeting Minutes - 2002	95
Special Town Meeting Minutes - 2002	105

Property Reports

Property Transfers	108
Property Valuation	114

2003 Annual Meeting

2003 Town Warrant	157
2003 Town Budget	163

TOWN OFFICERS

SELECTMEN AND ASSESSORS

Thomas F. Parker (resigned)	Term expires 2003
Andrew D. Clukey	Term expires 2004
Susan Silverman	Term expires 2005
Joan Knight (appointed)	Term expires 2003

TOWN ADMINISTRATOR

Paula W. Thompson

ADMINISTRATIVE ASSISTANT

Debbie Favreau

MODERATOR

William N. Prigge	Term expires 2005
-------------------	-------------------

TOWN CLERK - TAX COLLECTOR

Jane R. Wright	Term expires 2004
----------------	-------------------

DEPUTY TOWN CLERK

Joan B. McLaughlin

DEPUTY TAX COLLECTOR

Terry Sillanpaa

TREASURER

Mary A. Tommila	Term expires 2004
-----------------	-------------------

DEPUTY TREASURER

Sandra M. Davis

BUDGET COMMITTEE

Winston A. Wright, Chairman	Term expires 2003
Peter Thompson(resigned)	Term expires 2003
Martin Nolan	Term expires 2004
Kathleen Tommila	Term expires 2004
Carl J. Hagstrom, III Vice-Chair	Term expires 2005
Joan Knight (resigned)	Term expires 2005
Carmen Yon (appointed)	Term expires 2003
George Chapman (appointed)	Term expires 2003

TOWN OFFICERS (Cont.)

TRUSTEES OF THE TRUST FUNDS

June E. Parker	Term expires 2003
Curtis T. Hamilton	Term expires 2004
Bruce Knight	Term expires 2005

TRUSTEES OF THE LIBRARY

Joanne Lee Kesses	Term expires 2003
Joan Knight (appointed)	Term expires 2003
Carolyn Edwards	Term expires 2004
Rita Nirenberg	Term expires 2004
Elwyn Quick	Term expires 2005

TRUSTEES OF THE ELLIOT INSTITUTE

Richard J. Talbot
Susan Massin

REPRESENTATIVES

Barbara H. Richardson	Term expires 2004
Henry Parkhurst	Term expires 2004
McKim W. Mitchell	Term expires 2004
Irene Pratt	Term expires 2004
Edwin Smith	Term expires 2004

SCHOOL BOARD MEMBER

Winston Wright	Term expires 2004
Robin Marra	Term expires 2004

VILLAGE PRECINCT COMMISSIONERS

Phillip Walling

SUPERVISORS OF THE CHECKLIST

Joan McLaughlin	Term expires 2004
Janice Anderson(resigned)	Term expires 2006
Margo M. Best	Term expires 2008

COMMISSIONERS OF PLANTE MEMORIAL PARK

Robert W. Dunton	Term expires 2004
Mark Dunton	Term expires 2004
Gene Cuomo	Term expired 2004

EMERGENCY MANAGEMENT

Winston A. Wright

TOWN OFFICERS (Cont.)

LIBRARIAN

Susan Massin

POLICE CHIEF

Bruce L. Newton

HIGHWAY AGENT

Gene Cuomo

FIRE WARDS

Edwin O. Mattson, Jr.	Term expires 2003
Charline Carney	Term expires 2004
William N. Prigge	Term expires 2005

FIRE CHIEF

William N. Prigge

CEMETERY COMMISSIONERS

Mark Dunton	Term expires 2003
John Greer(appointed)	Term expires 2003
Michael Grab	Term expires 2005

CODE ENFORCEMENT OFFICER

Kevin Parker

LAND USE ADMINISTRATIVE ASSISTANT

Margo Best

ZONING BOARD OF ADJUSTMENT

Michael Methe, Chairman	Term expires 2004
Daniel Baker, Clerk	Term expires 2004
Jane Roberts	Term expires 2004
Edwin G. Mattson	Term expires 2004
Kerry Gagne	Term expires 2005
Robert Anderson, Chairman (resigned)	Term expires 2005
Coni Porter (alternate)	Term expires 2005
Gerald Neiman (alternate)	Term expires 2005

PLANNING BOARD

Terry Silverman, Chairman	Term expires 2003
Robin Haynes	Term expires 2003
Joan McLaughlin	Term expires 2004
Macraey Landy	Term expires 2004
Carlotta Lilback	Term expires 2005
Paul Grasewicz, Vice-Chair	Term expires 2005

TOWN OFFICERS (Cont.)

CONSERVATION COMMISSION

Bruce Carroll	Term expires 2003
Barbara Green	Term expires 2003
Paul Kotila	Term expires 2004
Fred M. Slavic	Term expires 2004
Rosalind W. Slavic	Term expires 2004
Katie Metzger	Term expires 2005

HISTORIC DISTRICT COMMISSION

John Fitzwilliam	Term expires 2003
Michael Terpstra	Term expires 2003
Reuel Walling	Term expires 2003
Robert Corrette	Term expires 2003
Gary Taylor (resigned)	Term expires 2004
Charlotte Guild	Term expires 2005
Wendy O'Brien (alternate)	Term expires 2006

RECREATION COMMISSION

Brian Gill	Term expires 2003
Carey Bluhm, Chairman	Term expires 2004
Wendy Martel	Term expires 2004
Theresa Robbitts	Term expires 2005
William VanValkenberg	Term expires 2005

SEWER PLANNING COMMITTEE

Carl Hagstrom III	Term expires 2003
Benjamin Thomas	Term expires 2003
Wendy Carney	Term expires 2003
John Fitzwilliam	Term expires 2003
Liz Young	Term expires 2003
Barbara Green	Term expires 2003
Peter Thompson	Term expires 2003

Vachon, Clukay & Co., PC

Certified Public Accountants

January 14, 2003

To the Board of Selectmen
Town of Fitzwilliam, New Hampshire

We have audited the general purpose financial statements of the Town of Fitzwilliam, New Hampshire as of and for the year ended December 31, 2002, and have issued our report thereon dated January 14, 2003.

We conducted our audit in accordance with auditing standards generally accepted in the United States of America. Those standards require that we plan and perform the audit to obtain reasonable assurance about whether the general purpose financial statements are free of material misstatement.

The management of the Town of Fitzwilliam, New Hampshire is responsible for establishing and maintaining an internal control structure. In fulfilling this responsibility, estimates and judgments by management are required to assess the expected benefits and related costs of internal control structure policies and procedures. The objectives of an internal control structure are to provide management with reasonable, but not absolute, assurance that assets are safeguarded against loss from unauthorized use or disposition, and that transactions are executed in accordance with management's authorization and recorded properly to permit the preparation of general purpose financial statements in accordance with accounting principles generally accepted in the United States of America. Because of inherent limitations in any internal control structure, errors or irregularities may nevertheless occur and not be detected. Also, projection of any evaluation of the structure to future periods is subject to the risk that procedures may become inadequate because of changes in conditions or that the effectiveness of the design and operation of policies and procedures may deteriorate.

In planning and performing our audit of the general purpose financial statements of the Town of Fitzwilliam, New Hampshire for the year ended December 31, 2002, we obtained an understanding of the internal control structure. With respect to the internal control structure, we obtained an understanding of the design of relevant policies and procedures and whether they have been placed in operation, and we assessed control risk in order to determine our auditing procedures for the purpose of expressing our opinion on the general purpose financial statements and not to provide an opinion on the internal control structure. Accordingly, we do not express such an opinion.

Our consideration of the internal control structure would not necessarily disclose all matters in the internal control structure that might be material weaknesses under standards established by the American Institute of Certified Public Accountants. A material weakness is a condition in which the design or operation of one or more of the internal control structure elements does not reduce to a relatively low level the risk that errors and irregularities in amounts that would be material in relation to the general purpose financial statements being audited may occur and not be detected within a timely period by employees in the normal course of performing their assigned functions. We noted no matters involving the internal control structure and its operation that we consider to be material weaknesses as defined above.

This report is intended for the information of management and the Board of Selectmen. However, this report is a matter of public record, and its distribution is not limited.

Vachon, Clukay & Co. PC

FINANCIAL REPORT

For the Year 2002

<u>RECEIPTS</u>	<u>AMOUNT</u>	<u>TOTAL</u>
<u>TAXES</u>		
Property Tax Committed	3,575,950	
Land Use Change Tax	14,400	
Yield Taxes Committed	22,322	
Interest & Penalties on Taxes	27,843	
Other Taxes	31	
TOTAL		\$3,640,546
<u>LICENSES & PERMITS</u>		
Business Licenses & Permits	1,177	
Motor Vehicle Permit Fees	334,585	
Building Permits	6,110	
All Other Licenses, Prmts & Fees	5,831	
TOTAL		\$347,703
<u>INTERGOVERNMENTAL REVENUES - STATE</u>		
Shared Revenue	29,526	
Highway Block Grant	80,334	
State & Federal Forest Land	1,207	
Meals/Rooms Distribution	62,024	
Other State Grant/ Reimbursemt	1,534	
TOTAL		\$174,625
<u>REVENUE F/FEDERAL GOVERNMENT</u>		
Disaster Assistance		
TOTAL		\$0
<u>REVENUE FROM CHARGES FOR SERVICE</u>		
Income from Departments	29,962	
Other Charges	768	
TOTAL		\$30,730

FINANCIAL REPORT - CONTINUED

MISCELLANEOUS REVENUES

Sale of Town Property	28,654	
Interest on Investments	20,052	
Fines & Forfeits	1,733	
Insurance Dividend/Reimbusmts	4,680	
Contributions/Donations		
Other Misc. Sources of Revenue	5,104	
TOTAL		\$60,223

INTERFUND OPERATION TRANSFERS IN

Transfer f/Special Revenue Fund	50,000	
Transfer f/Trust & Agency Funds	14,049	
Transfer f/Capital Reserve Funds	19,189	
TOTAL		\$83,238

OTHER FINANCIAL SOURCES

Proceeds - Long-term notes

TOTAL

TOTAL REVENUE F/ALL SOURCES	\$4,337,065
FUND BALANCE F/JANUARY 1, 2001	\$923,393
GRAND TOTAL	\$5,260,458

GENERAL FUND BALANCE SHEET

	<u>Beginning of Year</u>	<u>End of Year</u>
<u>CURRENT ASSETS</u>		
Cash & Equivalents	1,013,580	1,543,314
Investments	635,024	342,205
Taxes Receivable	242,100	220,185
Tax Liens Receivable	63,207	76,744
Accounts Receivable	5,172	24,639
Due from Other Funds	69,806	29,528
TOTAL ASSETS	\$ 2,028,889	\$ 2,236,615
<u>CURRENT LIABILITIES</u>		
Warrants & Accounts Payable	21,019	6,914
Due School District	1,084,477	1,059,450
Due to Other Funds		1,200
TOTAL LIABILITIES	\$ 1,105,496	\$ 1,067,564
<u>FUND EQUITY</u>		
Revenue f/Cont. Appropriat.	90,923	404,230
Reserve f/ Special Purposes	16,195	19,450
Unreserved Fund Balance	816,275	745,371
TOTAL FUND EQUITY	\$923,393	\$ 1,169,051
TOTAL LIABILITIES AND FUND EQUITY	\$ 2,028,889	\$ 2,236,615

2002 EXPENDITURES

	<u>Total</u> <u>Expended</u>	<u>Equipmt &</u> <u>Land Purc.</u>	<u>Construct.</u> <u>Costs</u>
<u>GENERAL GOVERNMENT</u>			
Executive	124,205		
Election/Regist./Vital Stats	30,948		
Financial Administration	59,542		
Revaluation of Property	85,357		
Legal Expenses	41,883		
Planning and Zoning	30,235		
General Govn't Buildings	43,203	8,189	4,000
Cemeteries	29,948		
Insurance	45,811		
Other General Govn't	6,644		
TOTAL	\$497,776	\$8,189	\$4,000
<u>PUBLIC SAFETY</u>			
Police Department	195,975	2,996	
Fire Department	46,998		
Code Enforcement	7,025		
Emergency Management	170		
Ambulance	10,660		
Other Public Safety	4,250	4,250	
TOTAL	\$265,078	\$7,246	
<u>HIGHWAYS, STREETS, BRIDGES</u>			
Highway Department	419,903		
Street Lighting	9,166		
TOTAL	\$429,069		
<u>SANITATION</u>			
Solid Waste Disposal	109,307		
Other Sanitation	25,413		
TOTAL	\$134,720		
<u>WATER DISTRIB. & TREATMENT</u>			
Other Water	3,500		
TOTAL	\$3,500		
<u>HEALTH</u>			
Animal Control	2,078		
Health Department	11,481		
TOTAL	\$13,559		

EXPENDITURES - CONTINUED

	<u>Total Exp.</u>	<u>Equip/Land</u>	<u>Construct.</u>
<u>WELFARE</u>			
General Assistance	13,447		
TOTAL	\$13,447		
<u>CULTURE & RECREATION</u>			
Library	19,189		19,189
Parks & Recreation	53,331	595	
Patriotic Purposes	1,023		
Conservation Commission	253		
Other Conservation	349		
TOTAL	\$74,145	\$595	\$19,189
<u>DEBT SERVICE</u>			
Int. - Tax Anticipation Notes			
Principal - Long Term Notes			
Int. - Long Term Notes			
TOTAL	\$0		
<u>OPERATING TRANSFERS OUT</u>			
Transfers: Capital Reserve			
Transfers: Special Rev.Fund	124,633		
Transfers: Trust/Agency Trst	41,200		
TOTAL	\$165,833		
<u>PAYMENTS TO OTHER GOVN'T</u>			
Taxes Paid: County	368,271		
Taxes Paid: School Dist.	2,126,009		
TOTAL	\$2,494,280		
<u>SUMMARY:</u>		<u>TOTALS</u>	
Total Payments for All Purposes			
Less Capital Projects			\$4,052,188
Total Payments: Equipment and			
Land Purchases			\$16,030
Total Payments: Construction			\$23,189
Fund Balance 12-31-02			\$1,169,051
GRAND TOTAL			\$5,260,458

**2002 RECREATION REVOLVING FUND
DETAILED EXPENDITURES**

Opening Balance		\$1,477.86
Income:		
Aerobics Program		1,252.00
Soccer Program		2,377.61
Yoga Program		3,632.00
Karate/Tae Kwon Do		337.50
Charlie Wallace Road Race		1,465.00
Field Trips		326.00
Interest		4.15
TOTAL INCOME		\$9,394.26
Expenses:		
Aerobics Program		
Instructor	1,045.00	
Supplies	52.35	
Total Aerobics		1,097.35
Soccer Program		
Referees	282.50	
Shirts	750.60	
Supplies	949.20	
Sanitation	208.30	
Total Soccer		2,190.60
Yoga Program		
Instructor	3,180.00	
Supplies	35.81	
Total Yoga		3,215.81
Field Trips		410.00
Charlie Wallace Road Race		1,280.69
TOTAL EXPENSES		\$8,194.45
ENDING BALANCE 12/31/02		\$2,677.67

STATEMENT OF APPROPRIATION

For the Tax Year 2002

PURPOSE OF APPROPRIATION <u>(RSA 31:4)</u>	Art#	AMOUNT APPROPRIATED <u>2002</u>
<u>GENERAL GOVERNMENT</u>		
Executive		129,221
Election,Vital,Registration		34,138
Financial Admin		65,243
Revaluation of Property		16,400
Legal		51,000
Plan/Zone		43,000
General Government Buildings		31,793
Cemetery		31,155
Insurance		52,000
<u>PUBLIC SAFETY</u>		
Police		206,258
Ambulance		15,342
Fire		44,880
Building Inspection		13,349
Emergency Management		1,800
Other-Meadwood		3,200
<u>HIGHWAYS/STREETS</u>		
Highways/Streets		270,000
Street Lighting		10,000
<u>SANITATION</u>		
Solid Waste Disposal		105,550
<u>HEALTH & WELFARE</u>		
Pest Control		5,087
Health Agencies		14,742
Welfare		17,000

STATEMENT OF APPROPRIATION - Continued

PURPOSE OF APPROPRIATION (RSA 31:4)	Art#	AMOUNT APPROPRIATED <u>2002</u>
<u>CULTURE & RECREATION</u>		
Parks & Recreation		50,765
Library		124,633
Patriotic Purposes		900
Parks/Precincts		4,000
Conservation		4,059
<u>DEBT SERVICE</u>		
Interest: TAN's		12,000
Princ Term Notes		
Int Term Notes		
<u>CAPITAL OUTLAY</u>		
Fire Dept. Vehicle	#8	220,000
Town Road Maintenance/Repairs	#14	150,000
Conservation Land Purchase	#9	50,000
Wastewater Project Study	#11	50,000
Highway Dept. Truck	#12	
Sprinkler System	#13	115,000
Town Hall Walkways	#15	5,000
Library Expansion Project	#6	556,000
Public Safety Bldg. Well	#18	4,000
Conservation Trail Mapping	#20	1,625
Police Speed Board	#21	3,000
Public Safety Bldg. Doors	#22	6,000
Recreation Ski Equipment	#23	600
<u>CAPITAL RESERVE</u>		
Ballfield Expendable Trust	#16	25,000
Village Common Exp. Trust	#17	5,000
Cemetery Expendable Trust	#19	11,200
TOTAL		
APPROPRIATIONS	\$	2,559,940

2002 SOURCES OF REVENUE

SOURCES OF REVENUE	ACTUAL REVENUES
	2002
TAXES	
Land Use Change Taxes	14,400
Timber Taxes	23,080
Interest/Penalties Delinquent Taxes	28,423
Other Taxes	31
LICENSES, PERMITS & FEES	
Business Licenses/Permit	1,177
Motor Vehicle Permit Fees	334,585
Building Permits	6,110
Other Lic,Prmts & Fees	6,969
FROM STATE	
Shared Revenues	14,808
Meals/Rooms Distrib.	76,743
Highway Block Grant	80,334
State/Federal Forest Land	1,208
Other	
Forest Fire	145
From other Governments	1,390
CHARGES FOR SERVICES	
Income From Departments	29,081
MISCELLANEOUS REVENUES	
Fines & Forfeitures	1,733
Sale of Municipal Property	29,030
Interest on Investments	20,056
Insurance Dividends/Reimburse	4,680
Transf f/Library Operating Budget	50,000
INTERFUND OPERATING TRANSFERS IN	
From Cap. Reserve Funds	64,000
From Trust & Agency Funds	8,794
OTHER FINANCING SOURCES	
Amounts VOTED f/ Surplus	240,000
Surplus to Reduce Taxes	65,000
TOTAL REVENUES AND CREDITS	\$1,101,777

DETAILED STATEMENT OF EXPENDITURES **For the Year 2002**

<u>Description</u>	<u>Amount</u>	
<u>EXECUTIVE</u>		
Gross Wages	65,956.74	
FICA Liability	4,089.34	
Medicare Liability	956.36	
Elected Officials	15,200.00	
FICA Liability	942.40	
Medicare Liability	220.40	
Health Insurance	15,913.06	
State Retirement Liability	1,930.03	
Advertising	133.20	
Books/Periodicals/Publicat.	1,027.79	
Consultant Services	1,613.50	
Data Processing	240.00	
Equipment Maint/Repair	100.33	
General Supplies	45.70	
Labor Contracted Services	729.95	
Meetings/Conferences	705.00	
Mileage/Travel Expense	625.41	
Office Supplies	1,943.40	
Postage	2,349.54	
Printing/Forms	251.54	
Profess.Assoc/Dues/Sub	1,247.39	
Radio/Radar Maint	19.80	
Registry of Deeds	261.06	
Software/Upgrades	792.53	
Tax Map Account	1,400.00	
Telephone	1,500.47	
Town Report Account	4,009.72	
TOTAL EXECUTIVE		\$ 124,204.66

ELECTION/ REG/ VITAL

General Town Clerk

Gross Wages	15,670.60
FICA Liability	971.58
Medicare Liability	227.22

DETAILED EXPENDITURES - Continued

Books/Period/Publications	145.45	
Equip.Maint/Repair	255.00	
General Supplies	172.80	
Labor Contracted Services	2,799.00	
Meeting/Conferences	367.00	
Office Supplies	193.96	
Postage	174.17	
Profess.Assoc/Dues/Sub	40.00	
Rentals/Lease	127.50	
Software Upgrades	3,729.00	
Special Projects	309.21	
Telephone	404.46	
Travel Expenses	27.74	
Total General Town Clerk		\$ 25,614.69

Voter Registration

Gross Wages	1,580.00	
FICA Liability	97.96	
Medicare Liability	22.90	
Elected Officials	1,930.00	
SUI	90.00	
Advertising/Notices	374.40	
Office Supplies	153.00	
Postage	13.66	
Printing/Forms	646.76	
Software Upgrades	425.00	
Total Voter Registration		\$ 5,333.68

FINANCIAL ADMINISTRATION

Audit Expense	\$ 5,400.00
Other Purchased Services	7,672.65

Tax Collector

Gross Wages	33,317.62
FICA Liability	2,065.70
Medicare Liability	483.11
Advertising/Notices	165.00
Books/Periodicals Publications	10.00
Consultant Services	1,117.00
Meeting/Conferences	386.00

DETAILED EXPENDITURES - Continued

Equipment Maint/Repair	152.47
Office Supplies	298.99
Postage	1,729.50
Printing/Forms	1,425.90
Profess.Assoc/Dues/Sub	20.00
Registry of Deeds	328.20
Telephone	484.67
Travel Expense	248.16
Total Tax Collector	\$ 42,232.32

Treasury

Gross Wages	3,500.00
FICA Liability	217.00
Medicare Liability	50.75
Office Supplies	19.65
Printing/Forms	40.38
Total Treasury	\$ 3,827.78

Budgeting/Planning/Analysis

Gross Wages	187.11
FICA Liability	11.60
Medicare Liability	2.71
Advertising/Notices	97.20
Equipment Maint/Repair	35.37
Office Supplies	70.59
Postage	4.79
Total Budget/Plan/Analysis	\$ 409.37

TOTAL FINANCIAL ADMINIS. \$ 59,542.12

REVALUATION :PROPERTY \$ 4,470.00

LEGAL EXPENSES \$ 42,985.29

PLANNING/ZONING

Gross Wages	17,035.88
FICA Liability	1,056.22
Medicare Liability	247.01
Group Health Insurance	212.30

Sub-Total \$ 18,551.41

Planning

Advertising/Notices	544.55
---------------------	--------

DETAILED EXPENDITURES - Continued

Books/Period/Publications	1,677.59	
Consultant Services	170.00	
Equip.Maint/Repair	191.81	
Equipment Purchase	1,336.00	
Labor Contracted Services	166.11	
Meeting/Conferences	304.00	
Mileage/Travel Expense	173.54	
Office Equipment Purchase	907.46	
Office Supplies	411.89	
Postage	702.67	
Printing/Forms	333.10	
Profess.Assoc/Dues/Sub	2,512.70	
Registry of Deeds	63.68	
Telephone	428.61	
Sub-Total	\$ 28,475.12	
<u>Zoning</u>		
Advertising/Notices	457.26	
Books/Period/Publications	205.00	
Meetings/Conferences	95.00	
Mileage/Travel Expense	11.07	
Office Supplies	202.38	
Postage	539.75	
Printing/Forms	248.92	
Sub-Total	\$ 1,759.38	
TOTAL PLANNING/ZONING		\$ 30,234.50

GENERAL GOV'T BLDGS

Town Hall Maint/Repair

Gross Wages	562.27
FICA Liability	34.86
Medicare Liability	8.15
Advertising/Notices	324.00
Alarm Monitoring	1,875.00
Bldg. Repairs/Maintenance	117.79
Custodial Services	2,897.76
Custodial Supplies	326.74
Electricity	2,982.36
Equipment Purchases	1,921.10
Equipment Maint/Repair	910.31
Gasoline	73.44

DETAILED EXPENDITURES - Continued

General Supplies	13.41	
Groundskeeping	967.33	
Heat & Oil	4,333.03	
Labor Contracted Services	1,155.00	
Other Charges & Expenses	575.00	
Other Professional Services	50.00	
Sanitation	465.00	
Water	658.69	
Sub-Total	\$ 20,251.24	
<u>Public Safety Building</u>		
Alarm Monitoring	528.00	
Bldg. Repairs/Maintenance	185.00	
Custodial Services	1,611.86	
Electricity	3,512.63	
General Supplies	31.18	
Heat & Oil	2,099.61	
Labor Contracted Services	1,149.63	
Sub-Total	\$ 9,117.91	
<u>Village Fire Station</u>		
Electricity	402.66	
Heat & Oil	861.18	
Labor Contracted Services	190.00	
Sub-Total	1,453.84	
<u>Other Town Property</u>		
Groundskeeping	245.00	
TOTAL GEN. GOV'T BLDGS	\$	31,067.99
<u>CEMETERIES</u>		
Gross Wages	20,022.61	
FICA Liability	1,241.41	
Medicare Liability	290.33	
Advertising Notice	294.80	
Equip.Maint/Repair	497.97	
Equipment Purchase	949.90	
Gasoline/Oil	150.00	
General Supplies	334.64	
Groundskeeping	1,015.03	
Labor Contracted Services	2,345.00	

DETAILED EXPENDITURES - Continued

Materials	527.75
Mileage/Travel	217.91
Office Supplies	52.99
Printing/Forms	133.17
Safety	1,552.34
Signs	83.50
Small Tools	238.85

TOTAL CEMETERIES	\$	29,948.20
-------------------------	-----------	------------------

INSURANCE

Health Insurance/Ded/Co-Pay	14,874.43
Worker's Compensation	11,506.00
Property/Liability	19,224.84
Unemployment Insurance	205.37

TOTAL INSURANCE	\$	45,810.64
------------------------	-----------	------------------

POLICE DEPARTMENT

Gross Wages	136,846.67
FICA Liability	2,014.67
Medicare Liability	1,350.39
Health Insurance	15,143.21
State Retirement Liability	6,921.72
Advertising	844.78
Books/Period/Publications	615.89
Consultant Services	1,640.00
Data Processing	389.00
Equip.Maint/Repair	165.99
Equip.Purchase/Lease	1,924.00
Gasoline/Oil	2,719.09
General Supplies	102.33
Medical Services	270.00
Mileage/Travel Expense	387.62
Misc. Expenses	87.64
Office Equip. Purchase	1,471.81
Office Supplies	1,409.49
Photography	242.22
Postage	1,221.50
Printing/Forms	910.82
Profess.Assoc/Dues/Sub	107.00
Radio/Radar Maintenance	659.07

DETAILED EXPENDITURES - Continued

Rentals/Leases	143.21
Supplies-Other	9.66
Telephone	4,940.48
Tire Repair/Purchase	1,877.36
Training	913.10
Uniform Cleaning/Purchase	4,675.81
Vehicle Maintenance	2,565.70
Water	408.50

TOTAL POLICE DEPARTMENT **\$ 192,978.73**

AMBULANCE

Gross Wages	5,306.00
FICA Liability	329.00
Medicare Liability	76.92
Diesel Fuel	363.77
Equipment Purchase	407.35
Labor Contracted Services	90.00
Medical Supplies	2,478.67
Radio/Repair Maint	263.77
Telephone	212.05
Training	840.00
Vehicle Maint/Repair	291.95

TOTAL AMBULANCE **\$ 10,659.48**

FIRE DEPARTMENT

Gross Wages	15,899.95
FICA Liability	985.75
Medicare Liability	230.59
Diesel	330.29
Equip.Maint/Repair	79.00
Equip.Purchase/Lease	12,172.99
Gasoline/Oil	118.47
General Supplies	300.00
Labor Contracted Services	675.35
Office Equipment Purchase	1,440.00
Postage	156.39
Profess.Assoc/Dues/Sub	145.00
Radio/Radar Maintenance	1,685.12
Telephone	1,296.53
Training	2,329.31

DETAILED EXPENDITURES - Continued

Uniform Cleaning/Purchase	1,957.00		
Vehicle Maintenance	3,653.46		
TOTAL FIRE DEPARTMENT		\$	43,455.20

<u>MEADOWOOD FIRE DEPT.</u>		\$	3,200.00
------------------------------------	--	-----------	-----------------

CODE ENFORCEMENT

Gross Wages	5,635.36		
FICA Liability	349.37		
Medicare Liability	81.73		
Mileage/Travel Expense	156.64		
Office Supplies	16.77		
Postage	272.20		
Printing/Forms	471.41		
Radio/Radar Maintenance	41.84		
TOTAL CODE ENFORCEMENT		\$	7,025.32

FOREST FIRE

Gross Wages	318.30		
FICA Liability	19.75		
Medicate Liability	4.59		
TOTAL Forest Fire Payroll		\$	342.64

EMERGENCY MANAGEMENT

Civil Defense

Equipment Purchase	130.00		
Meetings/Conferences	40.00		
Sub-Total	\$ 170.00		
TOTAL EMERGENCY MNGMNT		\$	170.00

HIGHWAY DEPARTMENT

Gross Wages	111,304.39
FICA Liability	6,900.88
Medicare Liability	1,613.92
Health Insurance	20,181.96
State Retirement Liability	4,440.39
Advertising/Notices	72.00
Bldg. Repairs/Maintenance	1,946.98
Books/Periodical/Publications	42.99
Construction Material	38.41

DETAILED EXPENDITURES - Continued

Diesel Fuel	3,879.15		
Electricity	1,618.02		
Equip. Maint/Repair	8,045.58		
Equip. Purchase/Lease	28,662.88		
Gasoline/Oil	890.24		
General Supplies	130.25		
Hardware, Nuts & Bolts	324.61		
Hired Equipment	2,175.00		
Ice Control: Sand & Salt	22,098.32		
Labor Contracted Services	4,409.50		
Materials	14,961.38		
Medical Services	375.00		
Printing/Forms	42.50		
Profess. Assoc./Dues/Sub	45.00		
Radio/Radar Maintenance	413.93		
Rented Equipment	4,240.00		
Road Resurfacing	2,420.48		
Signs	992.40		
Small Tools	803.81		
SnowPlow/Sander Repair	1,396.13		
Snow Removal: Hired Equip	17,105.00		
Telephone	544.30		
Tire Repair/Purchase	1,612.59		
Training	210.00		
Uniform Cleaning/Purchase	2,195.01		
Vehicle Maintenance	2,807.61		
Water	311.98		
Welding Supplies	650.04		
TOTAL HIGHWAY DEPT.		\$	269,902.63

<u>STREET LIGHTING</u>		\$	9,165.66
-------------------------------	--	-----------	-----------------

SOLID WASTE DISPOSAL

Gross Wages	39,903.40
FICA Liability	2,474.00
Medicare Liability	578.61
Books/Periodicals/Publications	42.99
Bldg. Repairs/Maintenance	3,471.85
Electricity	1,921.50
Equipment Maintenance	28.34

DETAILED EXPENDITURES - Continued

Equipment Purchase	369.00	
General Supplies	543.90	
Heat & Oil	1,202.64	
Labor Contracted Services	1,661.05	
Licenses	185.00	
Meetings/Conferences	25.00	
Office Supplies	14.12	
Sanitation	898.00	
Telephone	351.74	
Transportation Costs	58,788.20	
Travel Expense	43.80	
Uniform Cleaning/Purchase	400.50	
Water	312.44	
TOTAL SOLID WASTE		\$ 113,216.08

ANIMAL CONTROL

Gross Wages	1,178.64	
FICA Liability	73.08	
Medicare Liability	17.09	
Equipment Purchase	219.99	
Medical Services	103.00	
Mileage/Travel Expense	486.36	
TOTAL ANIMAL CONTROL		\$ 2,078.16

HEALTH

Gross Wages	2,000.00	
FICA Liability	124.00	
Medicare Liability	29.00	
Community Kitchen	1,500.00	
Meals on Wheels	554.00	
Monad. Family Services	2,676.00	
Southwestern Community Serv	909.00	
Troy Helping Hand	1,000.00	
Hepatitis B Vaccinations	443.12	
Professional Assoc Due	2,141.00	
Water/Sewer Testing	105.00	
TOTAL HEALTH		\$ 11,481.12

DETAILED EXPENDITURES - Continued

DIRECT ASSISTANCE

Gross Wages	2,150.00	
FICA Liability	133.30	
Medicare Liability	31.18	
Electricity Assist.	1,940.71	
Food	74.48	
Heat/Oil Assist.	2,214.50	
Medical Services	1,668.16	
Misc Expenditures	1,000.00	
Rental/Mortgage Assist.	4,960.00	
Shelter	275.00	
TOTAL DIRECT ASSISTANCE		\$ 14,447.33

PARKS & RECREATION

Gross Wages	30,760.24	
FICA Liability	1,907.12	
Medicare Liability	446.03	
Sub-Total Recreation		\$ 33,113.39

Winter Program

Advertising Notices	103.06	
Equipment Purchase	303.41	
General Supplies	197.30	
Labor Contracted Services	1,440.54	
Other	110.00	
Postage	1.11	
Travel Expense	11.04	
Sub-Total Winter Program		\$ 2,166.46

Baseball Program

Program Fee	1,000.00	
Sub-Total Baseball Program		\$ 1,000.00

Soccer Program

Equipment Purchase	52.00	
Labor Contracted Services	600.00	
Sub-Total Soccer Program		\$ 652.00

Summer Recreation Program

Advertising	464.64	
Equipment Purchase	240.00	
General Supplies	3,019.41	
Mileage/Travel Expense	275.42	

DETAILED EXPENDITURES - Continued

Postage	14.43
Rentals/Leases	257.50
Telephone	178.04
Transportation	1,511.00
Sub-Total Summer Program	\$ 5,960.44

Special Programs

Advertising	48.30
Bldg Repairs/Maint	62.00
Consultant Servies	56.00
Custodial Supplies	531.62
Dues/Subscrip/Certs	20.00
Equipment Maint/repair	8.35
Equipment Purchases	159.99
General Supplies	1,435.92
Labor Contracted Services	132.50
Meetings & Conferences	195.00
Office Supplies	163.26
Telephone	333.57
Travel Expense	384.73
Sub-Total Special Programs	\$ 3,531.24

Maintenance

Equipment Maint/Repair	123.21
Equipment Purchase	24.92
Electricity	130.86
Groundskeeping	835.00
Labor Contracted Services	50.00
Telephone	731.81
Sub-Total Maintenance	\$ 1,895.80
Charles Wallace Road Race	\$ 733.17
Contra Dance	\$ 925.00
Ballfield	\$ 24.00

TOTAL PARKS & RECREATION **\$ 50,001.50**

LIBRARY

Gross Wages	45,038.54
FICA Liability	2,792.39
Medicare Liability	653.06
Health Insurance	7,985.48

DETAILED EXPENDITURES - Continued

State Retirement Liability	1,387.92		
Advertising	43.20		
Alarm Monitoring	949.00		
Appropriation Disbursement	60,551.55		
Books/Periodicals/Publications	42.99		
Custodial Services	424.78		
Groundskeeping	747.33		
Heat & Oil	1,827.45		
Labor Contracted Services	1,615.60		
Other	486.19		
Telephone	87.52		
TOTAL LIBRARY		\$	124,633.00

PATRIOTIC PURPOSES

		\$	1,023.41
--	--	-----------	-----------------

PARKS & PRECINCTS

Village Precinct

Groundskeeping	1,633.34		
Labor Contracted Services	450.00		
Sub-Total Village Precinct	\$ 2,083.34		
<u>Plante Memorial Park</u>			
Gross Wages	836.22		
FICA Liability	51.83		
Medicare Liability	12.11		
Electricity	282.40		
Sub-Total Plante Mem. Park	\$ 1,182.56		
TOTAL PARKS & PRECINCTS		\$	3,265.90

CONSERVATION

Books/Periodicals/Publ.	140.00		
Equipment Purchase	57.45		
General Supplies	12.77		
Meetings & Conferences	35.00		
Office Supplies	7.33		
TOTAL CONSERVATION		\$	252.55

REFUNDS/ABATEMENTS

Refunds	18,432.11		
Abatements	736.00		
TOTAL REFUND/ABATEMT.		\$	19,168.11

DETAILED EXPENDITURES - Continued

<u>BOUNCED CHECKS</u>		\$	6,527.68
BANK CHARGES		\$	0.60
<u>CAPITAL OUTLAY - LAND</u>			
Cemetery Improvements	7,622.95		
Transfer Station Improvements	1,312.00		
Fitzwilliam Water District	3,500.00		
Recreation Ballfield	185.22		
Conservation Trail Mapping	349.00		
TOTAL CAP.OUTLAY-LAND		\$	12,969.17
<u>CAPITAL OUTLAY - EQUIPMENT</u>			
Highway Truck	10,000.00		
Police Radar Board	2,996.25		
TOTAL CAPITAL OUTLAY-EQUIP.		\$	12,996.25
<u>CAPITAL OUTLAY - BUILDINGS</u>			
Library Proj Expendable Trust	19,189.45		
Public Safety Bldg Doors	4,250.00		
Town Hall Renovations	4,000.00		
Town Hall Sprinkler System	8,189.27		
Town Hall Walkways	6,644.23		
TOTAL CAPITAL OUTLAY-BUILDINGS		\$	42,272.95
<u>CAPITAL OUTLAY-ROAD PROJECTS</u>			
Town Road Projects			
Construction Materials	11,997.00		
Culverts	6,730.00		
Hired Equipment	12,212.50		
Labor Contracted Services	113,150.22		
Materials	4,740.28		
Rented Equipment	1,170.00		
TOTAL CAPITAL OUTLAY-ROADS		\$	150,000.00
<u>CAPITAL OUTLAY - OTHER</u>			
Town-wide Reassessment 2000	80,887.03		
Sewer Feasibility Study	24,101.35		
TOTAL CAPITAL OUTLAY-OTHER		\$	104,988.38

DETAILED EXPENDITURES - Continued

CAPITAL RESERVE

Ballfield	25,000.00
Pine Grove Cemetery	1,800.00
Pine Grove Expendable Trust	11,200.00
Vilage Common	5,000.00

TOTAL CAPITAL RESERVE	\$	43,000.00
------------------------------	-----------	------------------

TRANSFER TO CEMETERY TRUST FUNDS	\$	3,300.00
---	-----------	-----------------

TRANSFER RECREATION REVOLVING ACCOUNT	\$	8,194.45
--	-----------	-----------------

TRANSFER OUT OF CONSERVATION	\$	8,562.50
-------------------------------------	-----------	-----------------

TAX LIENS BOUGHT BY TOWN	\$	95,961.32
---------------------------------	-----------	------------------

TAXES PAID TO SCHOOL	\$	2,151,035.39
-----------------------------	-----------	---------------------

TAXES PAID TO COUNTY	\$	368,271.00
-----------------------------	-----------	-------------------

TRANSFER REC SKI FUND	\$	595.00
------------------------------	-----------	---------------

PAYMENTS TO STATE NH

Copy Fees	30.00
-----------	-------

Dog License Fees	1,037.50
------------------	----------

Marriage License Fees	722.00
-----------------------	--------

Vital Records Fees	344.00
--------------------	--------

Other	100.00
-------	--------

TOTAL PAID TO STATE NH	\$	2,233.50
-------------------------------	-----------	-----------------

PAYMENTS TO COBRA	\$	25,063.18
--------------------------	-----------	------------------

TOTAL EXPENDITURES	\$	4,311,649.96
---------------------------	-----------	---------------------

2002 DETAILED PAYROLL

<u>NAME</u>	<u>GROSS WAGES</u>	<u>NAME</u>	<u>GROSS WAGES</u>
Baxter, M.	1,254.87	Kennedy, K.	778.75
Bellette, K.	867.01	Knight, J.	625.00
Bennett, S.	831.51	Knowlton, J.	10,945.75
Best, M.	17,035.46	LaVoie, J.	6,894.26
Best, P.	2,058.21	Lawrence, R.	32,685.80
Brockelman, M.	4,158.30	Linkenhoker, C.	222.25
Brown, M.	748.04	Massin, S.	33,525.45
Carney, C.	5,390.25	Mattson, G.	612.50
Carney, N.	4,123.95	Mattson, H.	942.46
Cloutier, M.	255.50	Mattson, J.	997.50
Clukey, A.	5,300.00	Mattson, Jr., E.	1,721.25
Cuomo, G.	45,969.69	Mattson-Patnode, J.	982.01
Davis, Sr., R.	5,533.64	McLaughlin, J.	16,030.60
Delollis, D.	915.25	Metzger, K.	1,071.48
Demond, R.	133.65	Muller, B.	16,990.60
DiSalvo, L.	40,162.96	Newton, B.	43,715.65
Douglas, D.	562.27	Nye, Jr., R.	327.51
Dunham, Jr., W.	91.26	Ogilvie, D.	4,356.99
Dunton, J.	10,217.10	Parker, K.	1,791.67
Dunton, R.	5,649.10	Parker, T.	3,975.00
Durmer, E.	1,267.48	Pelkey, A.	105.00
Faulkner, Jr., J.	182.00	Priest, C.	1,266.62
Favreau, D.	23,666.10	Prigge, W.	1,272.51
Fortin, J.	1,249.15	Raitto, M.	187.11
Frewert, K.	2,548.69	Redfield, S.	301.00
Gill, M.	1,035.16	Rocheleau, M.	12,787.66
Gillespie, M.	1,459.63	Ross, R.	1,055.27
Haase, Jr., W.	12,726.62	Russell, W.	28,601.11
Haase, W.	605.50	Shay, Sr., H.	547.75
Hall, Jr., W.	1,277.76	Sillanpaa, T.	1,929.12
Heglin, A.	1,036.84	Silverman, S.	4,228.52
Holman, J.	355.01	Skelton, J.	1,095.00
Holmes, D.	411.01	Smith, K.	1,178.64
Howell, K.	1,275.14	Smith, R.	89.10
Jackson, D.	189.00	Stark, K.	16,316.97
Jackson, R.	286.76	Sweeney, M.	882.26

2002 DETAILED PAYROLL - Continued

<u>NAME</u>	<u>GROSS</u> <u>WAGES</u>	<u>NAME</u>	<u>GROSS</u> <u>WAGES</u>
Thomas, K.	9,713.23	Wheeler, R.	769.42
Thompson, P.	46,614.75	Williams, K.	387.80
Thompson, P.	556.50	Wolf, C.	1,799.86
Tommila, C.	25,031.71	Wright, J.	28,839.81
Tommila, M.	3,500.00	Wright, W.	1,777.69
Trask, M.	910.00		
		TOTAL	571,766.76



The finale of the summer reading program was a visit from the Greenville Wildlife Zoo.

APPROPRIATION / EXPENDITURE COMPARISON

For the Tax Year 2002

PURPOSE OF APPROPRIATION	Art. #	AMOUNT APPROP 2002	BUDGET TRANSFERS 2002	AMENDED APPROP 2002	CARRY FORWARD 2001	AMOUNT EXPENDED 2002	REMAINING BALANCE
<u>GENERAL GOVERNMENT</u>							
<u>(RSA 31:4)</u>							
Executive		129,221.00		129,221.00		124,204.66	5,016.34
Elect, Vital, Reg		34,138.00		34,138.00		30,948.37	3,189.63
Financ. Admin		65,243.00		65,243.00		59,542.12	5,700.88
Reval of Prop		16,400.00		16,400.00		4,470.00	11,930.00
Legal		51,000.00		51,000.00		42,985.29	8,014.71
Plan/Zone		43,000.00		43,000.00		30,234.50	12,765.50
Genl Govnt Bldg		31,793.00		31,793.00		31,067.99	725.01
Cemetery		31,155.00		31,155.00		29,948.20	1,206.80
Insurance		52,000.00		52,000.00		45,810.64	6,189.36
<u>PUBLIC SAFETY</u>							
Police		206,258.00		206,258.00		192,978.73	13,279.27
Ambulance		15,342.00		15,342.00		10,659.48	4,682.52
Ambulance Intercept		0.00		0.00		0.00	0.00
Fire		44,880.00		44,880.00		43,455.20	1,424.80
Bldg Inspec		13,349.00		13,349.00		7,025.32	6,323.68
Emerg. Managmt		1,800.00		1,800.00		512.64	1,287.36
Other-Meadwood		3,200.00		3,200.00		3,200.00	0.00

APPROPRIATION / EXPENDITURE COMPARISON

For the Tax Year 2002 - Continued

PURPOSE OF APPROPRIATION	Art. #	AMOUNT	BUDGET TRANSFERS	AMENDED APPROP	CARRY FORWARD	AMOUNT EXPENDED	REMAINING BALANCE
<u>(RSA 31:4)</u>		<u>2002</u>	<u>2002</u>	<u>2002</u>	<u>2001</u>	<u>2002</u>	
<u>HIGHWAYS/STREETS</u>							
Highways/Streets		270,000.00		270,000.00		269,902.63	97.37
Street Lighting		10,000.00		10,000.00		9,165.66	834.34
<u>SANITATION</u>							
Solid Waste Disp		105,550.00	7,666.08	105,550.00		113,216.08	0.00
<u>HEALTH & WELFARE</u>							
Pest Control		5,087.00		5,087.00		2,078.16	3,008.84
Health Agencies		14,742.00		14,742.00		11,481.12	3,260.88
Welfare		17,000.00		17,000.00		14,447.33	2,552.67
<u>CULTURE & RECREATION</u>							
Parks & Recreation		50,765.00		50,765.00		50,001.50	763.50
Library		124,633.00		124,633.00		124,633.00	0.00
Patriotic Purposes		900.00	123.41	900.00		1,023.41	0.00
Parks/Preciencts		4,000.00		4,000.00		3,265.90	734.10
Conservation		4,059.00		4,059.00		252.55	3,806.45
<u>DEBT SERVICE</u>							
Principal - Term Notes		0.00		0.00		0.00	0.00
Interest - Term Notes		0.00		0.00		0.00	0.00
Interest:TAN's		12,000.00	-10,948.72	1,051.28			1,051.28

APPROPRIATION / EXPENDITURE COMPARISON **For the Tax Year 2002 - Continued**

PURPOSE OF APPROPRIATION	Art. #	AMOUNT 2002	BUDGET TRANSFERS 2002	AMENDED APPROP 2002	CARRY FORWARD 2001	AMOUNT EXPENDED 2002	REMAINING BALANCE
<u>(RSA 31:4)</u>							
<u>CAPITAL OUTLAY</u>							
Library Renovation	#4	556,000.00		556,000.00		19,189.45	536,810.55
Fire Dept. Vehicle	#8	220,000.00		220,000.00		0.00	220,000.00
Land Purchase	#9	50,000.00		50,000.00		0.00	50,000.00
Wastewater Study	#11	50,000.00		50,000.00		24,101.35	25,898.65
Sprinkler System	#13	115,000.00		115,000.00		8,189.27	106,810.73
Road Projects	#14	150,000.00		150,000.00		150,000.00	0.00
Town Hall Walkways	#15	5,000.00	1,644.23	5,000.00		6,644.23	0.00
Public Safety Bldg Well	#18	4,000.00		4,000.00		0.00	4,000.00
Trail Mapping	#20	1,625.00		1,625.00		349.00	1,276.00
Police Speed Board	#21	3,000.00		3,000.00		2,996.25	3.75
Public Safety Bldg Doors	#22	6,000.00		6,000.00		4,250.00	1,750.00
Ski Equipment	#23	600.00		600.00		595.00	5.00
Town Reassessment					83,418.00	80,887.03	2,530.97
Town Hall Renovations			1,515.00		2,485.00	4,000.00	0.00
Village Dist. Water Study					3,500.00	3,500.00	0.00
Trans. Sta. Improvmts.					1,520.00	1,312.00	208.00
<u>CAPITAL RESERVE</u>							
Ballfield Exp. Trust	#16	25,000.00		25,000.00		25,000.00	0.00
Village Common Exp. Tst.	#17	5,000.00		5,000.00		5,000.00	0.00
Cemetery Exp. Trust	#19	11,200.00		11,200.00		11,200.00	0.00
TOTALS		\$2,559,940.00		\$2,548,991.28	\$90,923.00	\$1,603,724.06	\$98,053.29

SCHEDULE OF TOWN PROPERTY AS OF 12/31/02

<u>DESCRIPTION</u>	<u>VALUE (\$)</u>
Town Hall, Land & Buildings	\$ 1,200,000
Furniture & Equipment	150,000
Library, Land & Buildings	225,000
Furniture & Equipment	90,000
Police Department, Land & Buildings	250,000
Furniture & Equipment	45,000
Fire Department, Land & Buildings	100,000
Furniture & Equipment	276,500
Highway Department, Land & Buildings	130,000
Equipment	360,000
Materials & Supplies	20,000
Parks, Commons & Playgrounds	120,000
Cemetery, Land	150,000
Equipment	10,000
Trash Transfer Station	87,000
Tax Deeded Land	237,900
Conservation Property	141,500
TOTAL	\$ 3,592,900



CURRENT USE REPORT

<u>Description</u>	<u>Number of Acres</u>
Farm Land	276.10
Forest Land	12394.88
Unproductive	12
Wet Land	1171.60
Total Number of Acres Exempted under Current Use	13854.58
Total Number of Owners Granted Current Use	239
Total Number of Parcels in Current Use	453

RSA 79-A:1 Declaration of Public Interest

"It is hereby declared to be in the public interest to encourage the preservation of open space, thus providing a healthful and attractive outdoor environment for work and recreation of the state's citizens, maintaining the character of the state's landscape, and conserving the land, water, forest, agricultural and wildlife resources. It is further declared to be in the public interest to prevent the loss of open space due to property taxation at values incompatible with open space usage. Open space land imposes few if any costs on local government and is therefore an economic benefit to its citizens. The means for encouraging the preservation of open space authorized by this chapter is the assessment of land value for property taxation on the basis of current use..."

SUMMARY INVENTORY OF VALUATION

Value of Land	\$	47,021,430
Value of Buildings		100,482,980
Public Utilities		3,200,800

TOTAL VALUATION BEFORE

EXEMPTIONS

\$	150,705,210
----	-------------

Improvements to Assist Persons w/Disabilities	\$	91,250
Blind Exemption		15,000
Elderly Exemption		1,491,050
Totally & Permanently Disabled		223,800
Solar/windpower Exemption		2,950

TOTAL EXEMPTION ALLOWED

\$	1,824,050
----	-----------

NET VALUATION ON WHICH MUNICIPAL, COUNTY & LOCAL EDUCATION TAX RATE

IS CALCULATED

\$	148,881,160
----	-------------

LESS PUBLIC UTILITIES

3,200,800

NET VALUATION WITHOUT UTILITIES

ON WHICH TAX RATE FOR

STATE EDUCATION TAX IS COMPUTED

\$	145,680,360
----	-------------

UTILITY SUMMARY

New England Power Company	\$	574,000
Public Service Company of N.H.	\$	2,626,800
TOTAL	\$	3,200,800

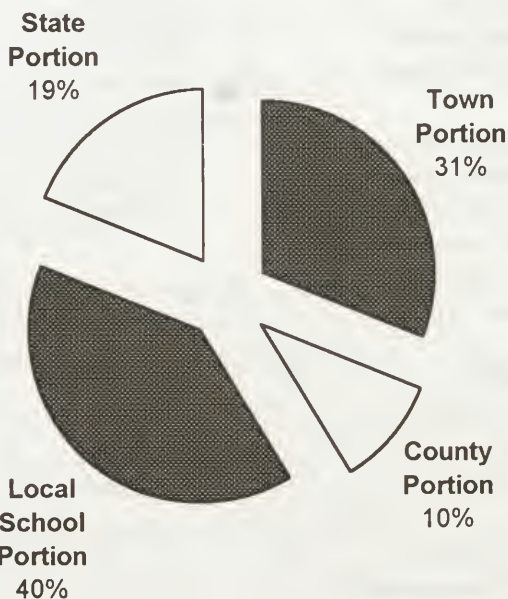
2002 TAX RATE COMPUTATION

TOWN PORTION		TAX RATES
Total Town Appropriations	\$2,559,940	
Less: Revenues	-1,522,305	
Less: Shared Revenues	-9,101	
Add: Overlay	79,361	
War Service Credits	30,200	
Net Town Appropriations	\$1,138,095	\$7.64
 SCHOOL PORTION		
Net Local School Budget	\$0	
Regional School Apportionment	3,065,212	
Less: Adequate Education Grant	-939,203	
State Education Taxes	-674,552	
Approved School Tax Effort	\$1,451,457	
Local Education Tax Rate		\$9.75
 State Education Taxes		
Equalized Valuation(no utilities) X	\$5.80	
116,302,128	\$674,552	
Divide by Local Assessed Valuation		
145,680,360		
State Education Tax Rate		\$4.63
 COUNTY PORTION		
Amount Due to County	\$368,271	
Less: Shared Revenues	-2,584	
Net County Portion	\$365,687	\$2.46
 COMBINED TAX RATE		\$24.48
Total Property Taxes Assessed	\$3,629,791	
Less: War Service Credits	-30,200	
 TOTAL PROPERTY TAX		
COMMITMENT	\$3,599,591	

2002 FITZWILLIAM TAXES

Town	\$7.64	31%
County	\$2.46	10%
Local School	\$9.75	40%
State School	\$4.63	19%
TOTAL TAX RATE	\$24.48	100%

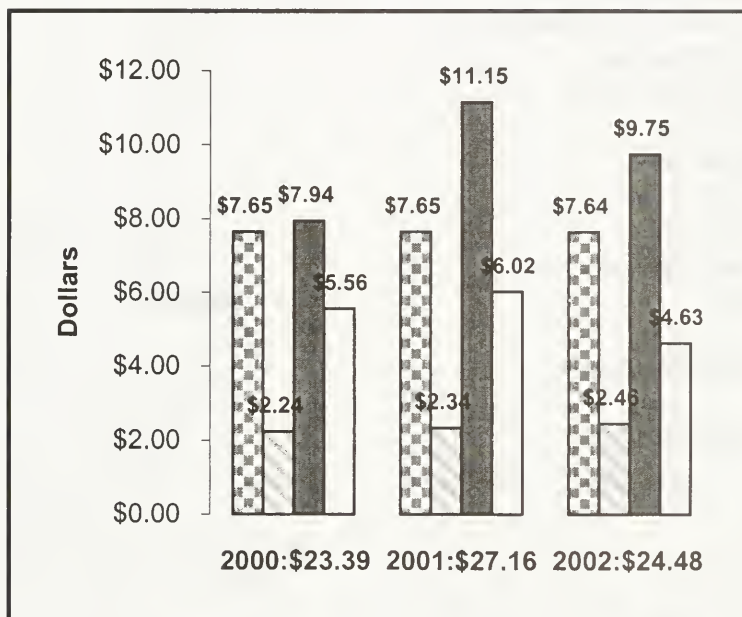
2002 FITZWILLIAM TAXES



TAX RATE COMPARISON

2000 - 2001 - 2002

	<u>2000</u>	<u>2001</u>	<u>2002</u>
TOWN	\$7.65	\$7.65	\$7.64
COUNTY	\$2.24	\$2.34	\$2.46
LOCAL SCHOOL	\$7.94	\$11.15	\$9.75
STATE SCHOOL	\$5.56	\$6.02	\$4.63
TOTAL	\$23.39	\$27.16	\$24.48



TOWN CLERK REPORT 2002 by ACCOUNT
1/1/2002 - 12/31/2002

<u>DESCRIPTION</u>	<u>AMOUNT</u>
Certified Copies - Local	\$ 190.00
Certified Copies - State	374.00
Dog Licenses	3,448.00
Federal Tax Liens	45.00
Marriages Licenses - State	722.00
Marriages Licenses - Local	133.00
Motor Vehicle Permit Fees	327,275.00
Motor Vehicle Titles	1,304.00
Municipal Agent Fees	6,006.00
Pole Licenses	30.00
State Tax Lien	30.00
Town Filing Fees	2.00
UCC Filings	1,102.00
Wetlands Application Fees	30.00
TOTAL	\$ 340,691.00

Respectfully Submitted,

Jane R Wright, CTC

TAX COLLECTOR'S REPORT
FITZWILLIAM NH
For The Year Ending December 31 2002

<u>Debits</u>	Levies of	Prior Levies
<u>UNCOLLECTED TAXES</u>	<u>2002</u>	<u>2001</u>
BEG. OF YEAR:		
Property Taxes		240,939
Land Use Change Tax		
Yield Tax		1,161
TAXES COMMITTED THIS YEAR		
Property Taxes	3,540,278	
Land Use Change Tax	14,400	
Yield Tax	22,322	
Excavation Tax	244	
Excavation Activity Tax	31	
Utilities	63,536	
OVERPAYMENT		
Property Taxes	9,028	16
Land Use Change Tax		
Yield Tax	2	
Interest Collected on		
Delinquent Tax	3,964	8,341
Costs Before Liens		
TOTAL DEBITS	\$3,653,805	\$250,457
<u>Credits</u>		
REMITTED TO TREASURER		
DURING FISCAL YEAR		
Property Taxes	3,311,743	239,136
Land Use Change Tax	14,400	
Yield Taxes	21,919	1,161
Utilities	63,536	
Interest on Delinquent Tax	3,964	8,341
Conversion To Lien		
Excavation Activity Tax	31	
ABATEMENTS MADE		
Property Taxes	8,179	1,819
UNCOLL TAXES END OF YR		
Property Taxes	229,628	
Land Use Change Tax		
Yield Taxes	405	
TOTAL CREDITS	\$3,653,805	\$250,457

TAX COLLECTOR'S REPORT - CONTINUED
FITZWILLIAM NH

	<u>2001</u>	<u>2000</u>	<u>1999</u> <u>Prior Year</u>	
				<u>Levies</u>
				1992-1998
<u>DEBITS</u>				
<u>Unredeemed Liens Balance</u>				
Beginning of Year		40,839	24,342	34,026
<u>Liens Executed During Year</u>	95,961			
<u>Interest & Costs Collected</u>				
<u>After Lien Execution</u>	5,237	2,488	5,919	1,895
Overpayment - Property				
TOTAL DEBITS	\$101,198	\$43,327	\$30,261	\$35,921
<u>CREDITS</u>				
<u>Remittance to Treasurer</u>				
Redemptions	45,139	13,759	16,614	2,146
<u>Interest/Costs: After Lien</u>				
<u>Execution</u>	5,237	2,488	6,188	1,943
<u>Abatements of Unredeemed</u>				
<u>Taxes</u>				
Penalties		298		
<u>Liens Deeded to Town</u>				
<u>Unredeemed Liens:</u>				
Balance End of Year	50,822	26,782	7,459	31,832
TOTAL CREDITS	\$101,198	\$43,327	\$30,261	\$35,921
Respectfully Submitted				
Jane R Wright, CTC				

2000 Levy Unredeemed 12/31/02

<u>NAME</u>	<u>BALANCE DUE</u>
Austin, Timothy A.	1,541.94
Baldwin Estate, Fred & Jessie	563.88
Bateman, Christopher E.	736.27
Chimene, Kenneth	646.36
Crowley, Lawrence J & Gail K	624.62
Davis, Edward A. & Cheryl M.	859.98
Derby, Stanley E.	98.70
Dickinson Estate, Thelma J.	702.41
Guerrette, Helen C.	1,732.24
Haberman, Simon V	179.29
Hancock Homes, Inc.	516.35
Harford, Mary L.	98.70
Huntoon, Mary E.	1,298.74
Mandra, Joseph	738.84
Manhoff, Harold D. & Mildred	1,595.37
Mattson, Aune S	291.11
Murphy, Timothy P & Sharon M.	1,939.96
Murphy, William J. & Ruth Y.	1,696.32
Niemela, Ralph & Helen	2,417.86
Parmenter, David L & Marlene	466.00
Robidoux, Craig & Lori Lyn	1,962.15
Russell, Donald & Sherry	890.07
Ryan, Dana & Jeanne E.	1,352.68
Rybak, Aaron	1,126.41
Society Protect Rockwood Pond	35.00
Stuckich & T. Stockwell, Dorothy	503.65
Trebino, Tacey E.	228.34
Whipple, Sr., Henry W.	1,162.89
Whipple, Frank D.	775.84
Balances as of December 31 2001	\$26,781.97

LEVY 2001 UNREDEEMED 12/31/02

<u>NAME</u>	<u>BALANCE DUE</u>
Austin, Timothy A.	2,232.03
Baldwin Estate, Fred & Jessie	641.09
Baldwin Estate, Jessie	203.70
Bateman, Christopher E.	841.81
Cammarata, Rocco G.	268.23
Chimene, Kenneth	737.21
Crowley, Lawrence J. & Gail K.	1,183.02
Curtis Jr Roland & George	1,318.22
Curtis, Jr Roland A & et al	778.72
Depierrefeu, Alain Y.	172.47
Derby, Stanley E.	101.28
Dickinson, Estate Thelma J.	801.69
Farinoli Estate, Altieri	200.07
Faucher, Dean	437.55
Green Tree Financial Services	2,061.12
Guenther, James H.	2,704.51
Haberman, Simon V.	555.87
Hagstrom, Rosemay F.	43.67
Hammond, Earl F. & Michael J.	1,976.64
Hancock Homes Inc.	586.18
Harford, Mary L.	101.28
Hubbard, David H. & Nancy E.	2,503.08
Huntoon, Mary E.	1,494.65
LaFontaine, Ray A. & Kathy M.	497.45
LaPointe, Thomas	812.15
Mandra, Joseph	847.38
Manhoff. Harold D. & Mildred	1,827.38
Mattson, Aune S.	339.28
Mendeloff, Ernest M. & Kirstin	345.34
Murphy, Timothy P. & Sharon M.	2,240.70
Murphy, William J. & Ruth Y.	1,955.25
Niemela, Ralph & Helen	3,540.07
Parmenter, David L & Marlene	1,271.80
Pozerycki, Peter I.	385.46
Richards, Jolyn M.	406.46
Robidoux, Craig & Lori Lyn	2,266.09
Russell, Donald & Sherry	1,022.72
Ryan, Dana & Jeanne E.	1,555.92

Rybak, Aaron	1,293.92
Society Protect Rockwood Pond	740.78
Songer, Keith	381.21
Stuckich Dorothy & T. Shotwell	572.42
Trebino, Tacey E.	974.96
Wentzell, Richard	759.50
Whipple Sr., Henry W.	2,072.40
Whipple, Frank D.	1,580.63
Whitham, Wesley C.	1,210.47
Wilber, Benjamin C.	688.20
Balances as of December 31,2002	\$51,532.03



Butterfly faces at the library preschool story hour.

LEVY 2002 UNPAID

<u>NAME</u>	<u>Balance Due</u>
179 NH Rt 12 N,LLC	12,370.22
Anderson, Alice V & Robert	157.00
Austin, Timothy A.	2,211.00
Bailey, Corey S. & Alison B.	254.13
Bailey, Donald & Gale	540.00
Baldwin Estate, Fred & Jessie	627.00
Baldwin Estate, Jessie	47.00
Bateman, Christopher E.	857.00
Berardi, Catherine N.	607.00
Berkach Group Realty Trust	727.00
Bullock, Gordon I.	694.80
Burke Jr. et al, Dustin & Belin	314.72
Butler William D.	1,200.00
Casey, Odell	442.69
Chan, Tom W & Rosa C.	220.00
Chimene, Kenneth	228.00
Colburn, Rebecca	1,853.00
Colella, Steven V. & Jane M.	421.00
Crowley, Lawrence J. & Gail K.	720.00
Curtis Jr., Roland A. & et al	969.00
Curtis, Jr., Roland & George	1,821.00
DeBell, Sr Harold R.	796.00
Depierreffe, Alain Y.	955.00
Derby, Stanley E.	49.00
Despre, James & Gloria J.	1,849.00
Dick, Kenneth A & Sharon	679.00
Dickinson Estate, Thelma J.	614.00
Dodge, Alan & Patti	315.00
Dunton, Robert A & Marolyn	705.00
Dussault, Joseph A.	487.00
Englander, Irvin S.	1,251.00
Ercolini, John P.	939.00
Farinoli Estate, Altieri	1,800.00
Faucher, Dean	1,026.00
Ferron, Nancy	698.00
Fleming-Decker, Lynda	1,394.00
Fitzpatrick, Jane M.	3,390.00
Foden, Marsha L.	443.00

Goodnow, Richard A.	698.92
Gordon, Brian S.	964.00
Gravel, Donald F.	779.00
Grey, Helen Scovel & R. Scovel	2,514.00
Guenther, James H.	4,543.00
Guerrette, Helen C.	1,816.00
Guion, Arthur C. & Bethany E.	2,947.00
Haberman, Simon V.	724.00
Hagstrom, Rosemary F.	2,083.00
Hammond, Earl F. & Michael J.	2,223.00
Hancock Homes Inc.	27.00
Hartford, Mary L.	49.00
Hill, et al, Philip & MaryEllen	331.00
Holman, Kathleen	1,547.18
Hubbard, David H. & Nancy E.	2,529.00
Huntoon, Mary E.	1,922.00
Hymel, Louis J.	1,390.06
Jarvi Heirs, David	28.00
Jarvis, Lorraine A.	175.67
JMJ Realty Trust	832.84
Kerrigan et al, Trustee Joseph	501.00
LaFontaine, Ray A. & Kathy M.	629.00
Langer, Carole	8,150.00
LaPointe, Thomas S.	823.00
Lively, Daniel & Nancy	1,683.63
Lord, Richard C & Ramona	526.01
Mandra, Joseph	414.00
Manhoff, Harold D. & Mildred	1,019.00
Meathey, David	2,282.00
Meathey, Jeffrey	32.00
Mendeloff, Ernest M & Kirstin	86.00
Michelson, Carl	813.00
Mullett, Dana L.	813.00
Munson, Richard & Cheryl	9,325.00
Murphy, Timothy P. & Sharon M.	2,712.00
Murphy, William J. & Ruth Y.	2,044.00
Myracle, Michael & Germaine	3,209.00
Niemela, Ralph & Helen	10,808.00
Orkins, Sr John & Robyn Wargo	2,605.00
Parker, Christopher M.	331.00
Parks, Corey S.	507.00

Parmenter, David L. & Marlene	531.00
Patch Jr, Robert J & Merrilyn	2,465.00
Piercy, Barbara A.	974.00
Pozerycki, Peter I.	348.00
Ralowicz, Stephen & Phillip	2,067.00
Richards, Jolyn M.	1,346.00
Robidoux, Craig & Lori Lyn	1,880.00
Russell, Donald & Sherry	1,168.00
Ryan, Dana & Jeanne E.	852.00
Rybak, Aaron	852.00
Sbarounis, Josef A.	313.00
Scheer, Jess & Kellie D.	306.50
Seymour, Todd C. & Ira Y.	2,105.00
Seymour, Sr Robert S & Cynthia	745.00
Shaw, Karen L. D.	53.00
Songer, Keith	458.00
Stevens, Richard & Shelley	1,224.00
Stone, Scott W.	399.00
Stuckich, Dorothy & T. Shotwell	556.00
Sweeney, Mark D.	688.00
Tarlton, Peter W.	891.00
Travers, Jeraldine M.	723.48
Trebino, Tacey E.	1,315.00
Van Rensselaer, Roger F.	1,812.00
Vincent, Neil A. & Linda J.	2,923.00
Virtual Mountain Land Trust	1,216.00
Wells, Kevin J. & Susan J.	539.00
Welsh, Frank E. & Loretta M.	2,781.00
Wentzell, Richard	69.00
Whipple Sr., Henry W.	730.00
Whipple, Frank D.	966.00
Whitham, Wendy	1,222.00
Whitham, Wesley C.	1,381.00
Wilber, Benjamin C.	862.00
Wilder, Ann H.	83.00
Williams, Russell J. & Joann M.	3,995.00
Winqvist, Anthony W.	458.00
Balances as of December 31 2002	229,628.00

Balances are for 12/31/2002

Those people that have paid during 2003
do not appear on this report

FITZWILLIAM VILLAGE PRECINCT
Financial Report for 2002

	<u>BALANCE</u>
Balance on Hand January 1, 2002	\$522.91
Cash Receipts: 2002	
Trust Funds	\$222.28
Interest	1.64
Total Cash Receipts	\$223.92
Cash Disbursements: 2002	
Bank Services and Charges	88.00
Total Cash Disbursements	\$88.00
Excess of Cash Receipts Over (Under)	
Cash Disbursements	\$0.00
Cash Balance December 31, 2002	\$658.83
Cash Balance as of December 31, 2002	
Accounted for as Follows:	\$658.83
Demand Deposit, Bank of N.H.	
Submitted,	
Philip Walling, Commissioner	

REPORT OF THE LIBRARY TREASURER 2002

Balance on hand January 1, 2001	4,444.75
---------------------------------	----------

Receipts for 2002

Town of Fitzwilliam	74,633.00
Building Fund	895.00
Conscience	246.89
Copier	257.10
Friends	1,504.05
Gifts	968.72
Interest	10.69
Misc.	8.00
Out of town	150.00
Rental	75.00
Replacements	91.98
State Grant	372.08
Trust Funds	2,920.20
Video Fees	515.00
Total Receipts 2002	82,647.71

Disbursements for 2002

Gross Wages	45,038.54
FICA Liability	2,792.39
Medicare Liability	653.06
Health Insurance	7,985.48
State Retirement Liability	1,387.92
Architect Fees	895.00
Audio Books	1,471.20
Books	5,536.40
Building Maintenance	1,659.91
Copier Expense	239.45
Custodial Services	1,590.38
Electricity	1,077.24
Equipment Maintenance	877.50
Grounds	747.33
Heat and Oil	1827.45
Housekeeping	55.46
Membership Dues	70.00
Mileage/Travel	167.32
Misc	56.70

2002 Report of the Library Treasurer - Continued

Museum Pass	150.00
Office Equipment Purchase	443.96
Postage	222.41
Programming	372.08
Puppets	145.00
Software	49.99
Subscriptions	1107.88
Supplies	979.58
Telecommunications	2547.40
Telephone	1011.20
Videos	470.61
Water	340.00
Total Disbursements for 2001	\$81,968.84
Receipts plus balance on hand	\$87,092.46
Receipts less disbursements	\$5,123.62
Balance on Hand Dec 31, 2001	\$5,160.40

Fitzwilliam Library Report of Assets **For the year ending December 31, 2002**

Library Memorial Fund	
Putnam Growth & Income	\$10,431.25
Putnam US Govt. Income	16,417.60
Putnam Vista Fund	1,913.94
Putnam Global Equity Fund	<u>1,822.02</u>
	\$30,584.81

Broadhurst Foundation Grant \$ 8,263.43
Bank of NH #776664

Special Building Fund \$ 7,724.03
Fleet Bank #9358104761

Copier Equipment Fund \$ 2,320.17
Bank of NH #60111131

Respectfully submitted
E.B. Quick, Treasurer

**ANNUAL REPORT OF THE ELLIOT INSTITUTE
OF FITZWILLIAM
FOR THE YEAR ENDING DECEMBER 31, 2002**

<u>ASSETS</u>	<u>TOTALS</u>	
Funds in Bank on December 31, 2001		
Savings Account	2,074.17	\$2,074.17
Receipts 2002		
Dividends	2,991.75	
Interest	23.21	
Sold 600 Bell South	15,844.93	
Total		\$20,934.06
<u>DISBURSEMENTS</u>		
Musical Duo	200.00	
Wayne Read	300.00	
Nelson Town Band	300.00	
Monadnock Music	550.00	
Friendly Folk	300.00	
State of NH Filing Fee	50.00	
Bought 400 Shares Weingarten Realty	15,209.47	
Total Disbursements		\$16,909.47
Assets less Disbursements		\$4,024.59
Funds in Bank on December 31, 2002		
Savings Account		\$4,024.59
SECURITIES AT MARKET VALUE		
DECEMBER 31, 2002		
300 ChevronTexeco	19,994.00	
100 Equity Properties, Inc.	2,498.00	
300 JP Morgan Chase & Co.**	7,200.00	
200 Progress Energy	8,760.00	
600 SBC	16,266.00	
400 Weingarten Realty	14,744.00	
TOTAL		\$69,462.00
	69,462.00	
Respectfully Submitted,		
Richard J. Talbot, Treasurer		

REPORT OF THE TRUST FUNDS - TOWN OF FITZWILLIAM								
ENDING DECEMBER 31, 2002								
		<u>PRINCIPAL</u>						
<u>Date of Creation</u>	<u>Name of Trust Fund</u>	<u>Purpose of Trust Fund</u>	<u>Balance 01/01/02</u>	<u>New Funds</u>	<u>Disbursements</u>	<u>Gain/Loss</u>	<u>Principal Balance 12/31/2002</u>	
Apr-37	Ada R. Esdaille	Library	25,628.45	1,614.52		3,874.18	31,117.15	
Jun-69	Marguerite Davis	Library	17,602.93	1,166.70		2,669.20	21,438.83	
Jan-82	Alice E. Cleveland	Library	15,108.60	951.80		2,283.92	18,344.32	
Various	Fitzwilliam Library	Library	11,387.92	717.39		1,721.48	13,826.79	
Aug-68	Charles L. Haskell	Library/Town	26,530.49	1,651.82		4,007.76	32,190.07	
		Precinct &					0.00	
		Garden Club					0.00	
	Charles L. Haskell	Visiting Nurse	1,466.09	97.17		222.31	1,785.57	
Aug-30	Aaron Streeter	Scholarship	3,250.09	2,190.32		489.26	5,929.67	
Jun-89	Marjorie McManus	Human Serv.	7,554.31	500.69		1,145.49	9,200.49	
Dec-98	K & J Roberts	Scholarship	20,324.43	1,272.56		3,071.28	24,668.27	
Various	Village Cemetery	Cemetery Care	63,539.22	4,465.27		9,599.88	77,604.37	
Various	Pine Grove Cem.	Cemetery Care	36,474.42	4,076.13		5,653.13	46,203.68	
Dec-40	Julia B. Robbins	Cemetery Care	2,266.28	150.21		343.64	2,760.13	
Jul-61	William G. Perry	Cemetery Care	4,532.59	300.42		687.29	5,520.30	
	L.J.P. Petkiewicz	Scholarship	3,349.37	210.64		506.26	4,066.27	

REPORT OF THE TRUST FUNDS - TOWN OF FITZWILLIAM									
ENDING DECEMBER 31, 2002									
				INCOME					Balance
Date of	Name of	Purpose of	Income Bal.	Income	Expend or	Income Bal.	Interest		Principal &
Creation	Trust Fund	Trust Fund	01/01/02	During Yr.	Transfer	12/31/2002	12/31/2002		
Apr-37	Ada R. Esdaille	Library	4,829.70	1,087.24	(570.06)	5,346.88	\$36,464.03		
Jun-69	Marguerite Davis	Library	6,894.48	828.88	(7,092.27)	631.09	\$22,069.92		
Jan-82	Alice E. Cleveland	Library	2,906.50	642.98	(333.27)	3,216.21	\$21,560.53		
Various	Fitzwilliam Library	Library	1,126.03	448.18	(301.40)	1,272.81	\$15,099.60		
Aug-68	Charles L. Haskell	Library/Town	3,043.84	1,066.71	(752.92)	3,357.63	\$35,547.70		
		Precinct &							
		Garden Club							
	Charles L. Haskell	Visiting Nurse	1,074.29	90.07	82.54	1,247.20	\$3,032.77		
Aug-30	Aaron Streeter	Scholarship	642.73	139.31	(27.57)	754.47	\$6,684.14		
Jun-89	Marjorie McManus	Human Serv.	5,831.93	475.93	449.79	6,757.65	\$15,958.14		
Dec-98	K & J Roberts	Scholarship	(38.56)	727.62	(670.73)	18.33	\$24,686.60		
Various	Village Cemetery	Cemetery Care	57,026.64	4,202.78	(2,700.93)	58,528.49	\$136,132.86		
Various	Pine Grove Cem.	Cemetery Care	10,022.59	1,677.93	(1,355.30)	10,345.22	\$56,548.90		
Dec-40	Julia B. Robbins	Cemetery Care	8,429.49	374.70	686.57	9,490.76	\$12,250.89		
Jul-61	William G. Perry	Cemetery Care	5,993.11	372.15	475.82	6,841.08	\$12,361.38		
	L.J.P. Petkiewicz	Scholarship	8.40	120.85	(98.47)	30.78	\$4,097.05		

REPORT OF THE TRUST FUNDS - Ending 12/31/02						
<u>Date of Creation</u>	<u>Name of Trust Fund</u>	<u>Purpose of Trust Fund</u>	<u>Balance 01/01/02</u>	<u>New Funds</u>	<u>Expended 2002</u>	<u>Income 2002</u>
						<u>Balance 12/31/2002</u>
Dec-69	Fire Department	Capital Reserve	117,532.57			1,872.05
Mar-86	Highway Depart.	Capital Reserve	31,896.07			500.65
Mar-91	Police Department	Capital Reserve	11,693.52			181.95
Mar-94	Pine Grove	Capital Reserve	9,237.39	2,800.00		165.90
Mar-95	Reassmt. Town	Capital Reserve	71,843.17		(64,000.00)	961.61
Dec-97	Transfer Station	Capital Reserve	1,378.97			21.69
Dec-98	Ambulance	Capital Reserve	379.44			6.18
Dec-98	Pub. Safty Garage	Capital Reserve	21,654.30			339.46
Dec-98	Water/Sewer	Capital Reserve	22.51			0.73
Dec-99	Library Renovation	Capital Reserve	114,607.50			1,797.38
Dec-00	Recreation Ballfield	Expend.Trust	1,233.19	25,000.00	(1,157.97)	19.60
Dec-00	Sprinkler Project	Expend.Trust	48,709.08		(10,261.97)	764.91
Dec-01	Village Common	Expend.Trust	388.46	5,000.00		18.85
Dec-02	Cemetery Improvmt	Expend.Trust	0.00	11,200.00	(7358.95)	28.59
						\$119,404.62
						\$32,396.72
						\$11,875.47
						\$12,203.29
						\$8,804.78
						\$1,400.66
						\$385.62
						\$21,993.76
						\$23.24
						\$116,404.88
						\$25,094.82
						\$39,212.02
						\$5,407.31
						\$3,869.64

2002 BOARD OF SELECTMEN'S REPORT

The Board of Selectmen submits the following report to the residents of Fitzwilliam for the calendar year ending December 31, 2002.

Fitzwilliam closed out the year in good financial shape. Although we used some unreserved fund balance last year, we continue to rebuild this resource due to both the vigilance of our department heads and some higher than expected revenue. When we set the 2002 tax rate, we used an additional \$65,000 from unreserved fund balance to keep the town portion of the tax rate under control.

Many projects were scheduled for 2002 and we will mention the status of just a few. This year we completed the long anticipated town revaluation. As a result of this process total valuations rose 21% from \$127,266,525 in 2001 to \$150,705,210 in 2002. We will continue to review properties each year in order to keep our assessments in line with market value. The new fire truck, which was approved last year, has been ordered and should arrive shortly. We were also able to expand our town forest this year by purchasing two parcels of land totaling approximately 170 acres. The stone walkway in front of the Town Hall was completed.

In the legal area, Crown Atlantic Company had filed a lawsuit in federal court as a result of the Planning Board's denial of their request to build a cell tower on land in Bowkerville. In December 2002 Crown Atlantic made a motion to the court for dismissal of the lawsuit and the dismissal was granted.

The Fitzwilliam Town Library received a wonderful anonymous gift of \$200,000.00 toward their addition with the stipulation that construction begin before the end of 2002. In September we held a special Town meeting to discuss the gift and appropriate monies for the building. We were able to fund this project without asking for additional money to be raised by taxes. The project will be funded with \$100,000 of unreserved fund balance, \$300,000 in donations, \$106,000 in capital reserve and \$50,000 appropriated in March for a total of \$556,000. The vote to proceed was in the affirmative and the project should be completed in late summer 2003. At the same meeting we also amended the telecommunications ordinance as proposed by the planning board.

The Sewer Planning Committee continued to meet throughout 2002. We contracted with H.E. Bergeron and Stone Environmental to work with us on this project. Test pits were dug on town land but unfortunately there is not enough town owned land available to accommodate our needs and we continue to seek desirable locations. The Sewer Planning Committee will continue to work with the engineers with the intent of bringing a proposal to the voters in 2004.

This year we have placed an article on the warrant to separate the combined position of Town Clerk/Tax Collector into two separate positions. In addition, you will also be asked to vote to change the position of Tax Collector from an elected position to an appointed position. We ask for your support for these changes. We have been fortunate to have an excellent person in these positions for many years. However, as regulations increase it is important to have experience and continuity in the Tax Collector position and this is not always possible in an elected position by State Statute. The position of Town Clerk will remain an elected position.

We also ask your support for additional funding that is needed for the sprinkler project. We have money from past years appropriated for a sprinkler system in the Town Hall and Village Fire Station with piping that will include the Town Library. There are some costs to complete this project that have increased since the original quote and we are asking for an additional \$30,000 on this year's warrant.

BOARD OF SELECTMEN'S REPORT - Continued

Our board underwent a change during the final months of 2002 with the resignation of Tom Parker. Tom has been a dedicated selectman and we thank him very much for his service to the community. The Board appointed Joan Knight to fill out the remaining months of the term. Due to prior experience on the board, she was able to catch up on major issues fairly quickly. We were very grateful to have her expertise at a busy time of year.

The Board of Selectmen would like to thank everyone who has contributed to the betterment of the Town of Fitzwilliam by their unselfish devotion to serve on committees and volunteer for untold projects. To all our employees, each and everyone, thank you for your dedication, service and thank you for a job well done.

Submitted by

Susan Silverman, Chairman
Andrew Clukey
Joan Knight



2002 Report of the Highway Department

The Highway Department continued road projects on West and East Lake Roads. West Lake Road had some major drainage work, which included approximately 2800 feet of under drain, catch basins and replacement of culverts. Parts of West and East Lake roads were ground up and gravel was added. The roads were then paved. Dunton Road and parts of Old Turnpike and Cross Roads were also paved. Our Road Sealing Program continued with the Stone Sealing of parts of East and West Lake roads, and finishing Bowkerville Road to Rt. 12.

Once again, the Highway Department assisted with many other Town projects, which included the sports field off of Rt.12, Pine Grove Cemetery, the library addition, the Town Hall sprinkler project and Town Hall front walkway as well as the routine maintenance of other Town roads.

For the last several years the Highway Department has operated with three full time workers. In the 2003 Highway Budget I have budgeted for a fourth full time position. Prior to my becoming Road Agent, the Highway Department had four full time employees. It has become increasingly clear that the demands on the Highway Department require staffing at the previous level.

At the 2002 Town Meeting I amended Article 12 regarding the purchase of a new truck. This fall we were able to purchase a 2003 F-550 Four wheel Drive Dump truck to replace the 1995 F-350. The purchase was made with money from the operating budget; trade in of the old truck and \$ 10,000 from Capitol Reserve Fund. The new truck is a great addition to our fleet.

I want to thank my fellow Highway workers, the great folks at the Town Hall, all the contractors who help with Town projects, and the people of Fitzwilliam for making my time as Road Agent enjoyable. Thanks.

Respectfully submitted,
Gene Cuomo
Road Agent



Our new highway truck gets "broken in" during a cold and snowy winter!

2002 REPORT OF THE TRANSFER STATION

The Transfer Station handled over 625 tons of solid waste during the year of 2002. Over 200 tons of that solid waste were recycled, sorted, baled, loaded on trailers and trucks, and then sold. This is an increase of approximately 100-ton of solid waste that required disposing. As reported in last year's report, the market for recycled materials had dropped off, this has continued this year. The price the Town receives for our recycled products is at an all time low. There are fewer companies buying recycled products. We are forced to store our recycled products longer in order to make full loads to sell.

The Board of Selectmen has recently signed a contract with Waste Management to handle the transporting of our trash. The contract they have offered us consisted of lower rates for the charge per trucking haul as well as a reduced rate per ton. They have also guaranteed a 4% cap for the increase of these costs for the next three years.

We encourage you all to continue to recycle. While we may not be reaping the financial benefits of these efforts now, there are benefits to our environment that will pay in the long run. Thank you.

Respectfully submitted

Gene Cuomo
Highway Agent



"Wayne from Maine" kicks off the library summer reading program.

2002 REPORT OF THE POLICE DEPARTMENT

Last year's annual report of the Police Department began with the mentioning of the staffing woes I have been faced with for more than a year now. The tail end of 2001 and all through 2002 our police department was under-staffed with officers. Currently we have a Chief, two full time officers, one part-time officer and a data secretary/receptionist. I have advertised for additional part time police, however, few apply and of those who do, there just doesn't seem to be the right fit. The applicants generally are very young, have no experience in law enforcement, and simply do not have the time available to cover the schedule as needed. Those who apply do not have the commitment or willingness to sacrifice their time off from their regular jobs and from their families. Part time officers are usually called upon to cover evenings, weekends and holidays and those times when officers are on vacation, training, and time off. Many of these vacancies are at times when it is inconvenient or undesirable to fill in. In the 2002 police budget there was a plan to hire an additional fourth full time officer and phase this person in for the second half of the year. We interviewed and tested for this position and found a very qualified candidate. Unfortunately, the employing town made a better counteroffer and he decided to stay. The process was to begin all over again, however the Selectmen's office restricted the search for a new officer to one who was certified. This of course, presented a challenge that was unlikely to be fulfilled. Now as we enter another year, the number of police officers on the department is too few to adequately cover the town. Many times there are shifts left open and the state police are put on call to respond to Fitzwilliam in the event of an emergency. The 2003 police budget reflects the same plan as last year, phasing in a full time officer beginning at the second half of the year. The obvious benefit to hiring a full time person is that he or she is committed to that job as it is the "golden egg". It's what pays the bills and provides the base income. The full time officer receives a higher level of training and is better prepared to offer professional service to the community. The overall police coverage to the Town comes from those who work in the community and are more familiar with the situations at hand. Coverage to the town increases with a lesser number of shifts unfilled.

There are many benefits to the additional officer, but there is the one major draw-back and that is the financial one. It would cost to employ this officer with wages and benefits and still it would not completely solve all of our staffing problems. You must realize that Fitzwilliam is growing and changing. Several new homes are being built here each year. More people are making a personal sacrifice to live in the rural areas for their piece of the "quality of life". With the increase in population comes a higher demand for services. When I was hired as a part time police officer in Fitzwilliam in 1982, the department consisted of a Chief, two full time officers and five part- time officers. We have fluctuated in numbers for the past twenty years and have less staff now. "Progress" is moving forward, not backward. Times have changed, the style of policing has changed and now we must change. Over the years, crime has been relatively balanced. In the past year or two I have noticed an increase in drug use and activity. Heroin is back in wide-spread use amongst the younger population. The drug is relatively cheap to purchase and very habit forming. Heavy use and dependency becomes expensive and theft or burglary of your property becomes the alternative way to support the habit. One death investigation this past year was attributed to the overuse of heroin. If efforts aren't made to combat the influx of drugs into the community, crimes are apt to increase in number and severity. Adding another officer will help to develop a defense from such an intrusion. It only makes sense to prepare now for what lies ahead. I would hope

that the police budget receives support from the voters at the annual town meeting.

Changes occurred in the structure of the agency with Corporal DiSalvo receiving promotion to the rank of Sergeant and Officer Tommila completing training at the academy and receiving full time certification. In addition, officers received training in management of the generation Xer's, baton and O.C. instructor certification, DWI detection, and the annual mandatory refreshers. Officer Tommila continues to work with the community on crime prevention.

One of the goals that we will be working on this year is the reduction of speeding complaints received by our citizens. Traffic volume has increased considerably in this region and so have the number of complaints. We face this issue each year without it seeming to get better. Our strategy is to place heavy emphasis on traffic enforcement and take a much firmer stand when violations occur. Traffic safety and safety for our pedestrians will be a top concern for the police this year. Other objectives this year are to review technology in criminalistics and crime scene investigation, improve officer's knowledge in drug recognition, and re-offer the R.A.D. (rape aggression defense) program. Officer Knowlton has been selected for instructor certification for this program.

In 2002, there were 124 criminal cases drawn, a 23 percent increase over last year. There were a total of 68 persons arrested. 1,219 calls for general service were logged and we recorded 41,205 miles on the patrol cars

Plans to construct the police garage were put on hold and it is being proposed to the voters again this year. Plans were modified to a wood frame structure rather than a metal building. The revised plan will cost an estimated \$42,000 dollars, this includes excavation, foundation, materials, labor to build.

The police officers and staff did a great job this year. The town is fortunate to have such dedicated and loyal employees. I wish to thank all of them for their efforts and sacrifices made this year. Also thanks to all of the town departments for their assistance, aid , and support.

Submitted by,

Bruce L. Newton
Police Chief

REGISTER OF PRIMARY OFFENSES KNOWN

Alcohol/DrugRelated	3	Drug Cases	1
Alcohol Related	7	DWI	12
Animal Offenses	5	Harassment	1
Attempted Robbery	1	Illegal Dumping	1
Assaults	9	JV Offenses	5
Bad Checks	4	MV Related	14
Burglary	6	Other(warrants)	12
Criminal Mischief	2	Protective Custody	13
Criminal Trespass	3	Sex Offenses	3
Death	4	Stolen Vehicle	1
		Theft Attempted	17

2002 REPORT OF ANIMAL CONTROL

I have been performing the animal control duties for the town for over 20 months. I am really enjoying the position. This year I handled approximately 190 calls for service, which is somewhat consistent with last year. The annual report of 1999 and 2000 reflects a much higher number of service calls. I am not sure what caused the reduction.

My duties deal strictly with domesticated animals, license compliance, and enforcement of dog control laws and town ordinances. I did receive several calls related to wild animals and generally I assist when possible, however, most of these calls are referred to the NH Fish and Game. Many of this year's service calls were for loose dogs that were either identified and returned to their owner or transported to Monadnock Humane Society. Other calls consisted of loose cows, pigs, horses, two iguanas, a peacock, and a duck.

The number of dogs licensed in town remains at more than 500. All dogs are to be vaccinated for rabies after six months of age. A rabies vaccination clinic was offered again this year, however, very few dogs received shots. Please be sure to vaccinate your dog.

There were eleven domestic animals hit by automobiles this year. Please use this as a reminder that all dogs must be restrained. I would like to thank everyone that I work closely with and helped me this year.

Respectfully submitted,
Kim H. Smith
Animal Control Officer



2002 ANIMAL CONTROL STATISTICS

Cats to Monadnock Humane Society	11
Dogs to Monadnock Humane Society	7
Dogs returned to owner	21
Dog Bites	5
Fines Issued	12

2002 FIREWARDS REPORT

2002 CALLS

The Fitzwilliam Fire Department responded to 239 calls from the period December 1, 2001 to November 30, 2002. This represents an increase of 20 calls from last year.

Among the responses in 2002 were: Six (6) structure fires, one (1) chimney fire, thirty (30) motor vehicle accidents, four (4) brush fires, and thirteen (13) mutual aid fire related responses to nearby communities including, Troy, Rindge, Jaffrey, Winchendon, MA, Richmond, and Royalston, MA. There were three (3) car fires, three (3) fuel spills, nine (9) smoke investigations, thirteen (13) automatic fire alarms, eight (8) downed trees and wires, one (1) carbon monoxide alarm, and ten (10) miscellaneous calls. The department also responded to one hundred twelve (112) medical emergencies, and seventeen (17) mutual aid medical calls to nearby communities including Troy, Rindge, Richmond, and Jaffrey.

PERSONNEL, TRAINING, AND EDUCATION

The department currently has twenty-nine active members, 3 of whom are new to the Fire/EMS service and two new firefighting members. The department has thirteen (13) members who serve as fire personnel and four (4) as EMS personnel. Twelve (12) members are both fire and EMS certified. There are 15 New Hampshire certified fire fighters, six (6) members are certified at Level I, one (1) at Career Level and eight (8) at Level II.

There are 16 members who are certified at various levels of Emergency Medical Services. Six (6) members are Nationally Registered First Responders, six (6) are EMT-B (basic) and four (4) are at the EMT-I (intermediate). There are 26 members who are certified in CPR for the healthcare provider. In 2002 four (4) members completed EMT B- recertification.

The department continues to offer monthly training for both fire and EMS personnel. Frequently, throughout the year, personnel participate in training with our mutual aid response area as well as their personnel training with our members here. We were able to sponsor the Department of Safety Class A burn trailer for live training in September. This allowed us several days of hands on training in search and rescue, SCBA, hose line, ventilation as well as coordinated fire attacks within a controlled situation.

In addition, personnel participated in several courses at Meadowood Training Center, Keene Fire Dept, Swanzey Fire Dept and the Peterborough Fire Dept. Courses included Firefighter I and II, Self Contained Breathing Apparatus and Protective Equipment, Basic Pumps and Advanced Pumps, Basic Rescue, Arson investigation, Firefighter 101, Pediatric Education for Pre-hospital Professionals and Hazmat Awareness and Operations. Personnel also participated in several courses at The Cheshire Medical Center, including medication administration, as well as participating in the Center's monthly Advanced Life Support continuing education.

VEHICLES

Our inventory of vehicles includes the 1969 Mack pumper, the 1978 Ford pumper, the 1973 Mack crew cab pumper (purchased by the Fire

Department membership) the 1978 Mack Tanker, 1999 Ford Ambulance and the state supplied brush truck.

With the support of the town at last year's Town Meeting, a new Class A pumper has been ordered from Blanchard Fire Equipment. The Pierce crew cab is scheduled to be delivered in April 2003.

2003 BUDGET

We have presented fire and ambulance budgets we feel meet the needs of the town and the safety needs of the fire and EMS personnel. The proposed ambulance budget is up 3% (\$15280.00 and the proposed fire budget is up 2.25% (\$44720.50). The Budget Committee and the Board of Selectmen are presently reviewing our proposals.

Townpeople can see where their money is being spent in a review of the list of calls and training activities outlined in this report. In addition, we are always open to visits from citizens at the Fire Station any Sunday morning during vehicle and equipment check. You are welcome to stop in to see what the town fire department has, and ask questions that come to mind about your fire and ambulance service.

ASSOCIATION MEMBERS

As some townspeople may be aware, there are members of the Fitzwilliam Fire Department, Inc. who are not providers of Fire and Emergency Medical Services. These people provide great assistance with support and food at fire and rescue scenes, and with fundraising activities for the purchasing and maintenance of equipment, which in turn, benefits the town.

We thank the individuals and businesses that support the Fitzwilliam Community Calendar Project by advertising in the calendar, which is in its 12th year, as well as those who support our community events such as the Annual Fun Fair and our Holiday events.

Respectfully Submitted,
William N. Prigge
Edwin O Mattson, Jr.
Wendy Carney
Board of Firewards

2002 REPORT OF THE LIBRARIAN

2002 marked my twentieth year at the Fitzwilliam Library and during that tenure I can honestly say there has been no other year as remarkable as this one. After the bond to help finance the building addition failed to receive a two third's majority at the Town Meeting, we were resigned to another year of planning, fund-raising and waiting. Instead we experienced astounding generosity and a wellspring of support throughout the town.

As 2002 draws to a close, the barn and the back room have been demolished and the foundation poured for a one-story 2400 square foot addition to commence in the spring of 2003. The architect, Tennant and Wallace and the construction manager, American Construction Co. have been hired and are working with the trustees on the final plans. The funding is in place with well over half of the cost raised privately.

The building addition, so long planned and worked for, would not have been possible without the efforts of too many people to list here. From our local anonymous donors who gave \$200,000 to save the library project, to the hundreds of people who contributed to the fund-raising drive, to the many volunteers who served on the committees and helped out with the fund raisers, to the individuals like Quentin Jones who has shared his building expertise again and again and Skip Hagstrom who contributed the septic design and Gene Cuomo and his crew who handled much of the site preparation, this has truly been a community effort!

Despite our cramped surroundings, the regular services of the library have continued and indeed flourished during the year. The total circulation of materials was 19,009 with an in-house usage of 2,300 and a computer usage of 718. We issued 152 new cards and added 520 books, 42 videos and 43 audio books to the collection. Staff answered 531 reference questions and borrowed a total of 522 books from other libraries while loaning out 253.

Another fun and popular year of programming was offered with 72 programs and 1,055 people in attendance. Audiences of all ages enjoyed stories from Eshu Bumpus, several poetry evenings and a six week Odyssey to Ancient Greece. Regular programming included weekly storytimes for three to five year olds, a Saturday morning knitting group and our monthly book discussion group which continues to draw new members in its 6th year of reading and discussing thought-provoking books. The summer reading program, Lions and Tigers and Books, Oh My, began with a rollicking musical performance from Wayne from Maine and ended with a ferocious visit from several Greenville Zoo residents including a baby Siberian tiger and a young leopard. The seventy children who participated read a combined total of 650 books during the six week program.

We are always on the lookout for new materials to add to our collection. This year a circulating puppet collection was added with handmade drawstring bags provided by the Friends of the Library. These have proved so popular the Friends are planning another puppet sale to raise funds to add to the collection. Another new addition this year was Internet access to Ebscohost, a master database of thousands of periodicals, hundreds of reference books and many other valuable reference tools. This is a great resource for students and adults alike.

Speaking of the Friends, the current board has continued the strong tradition of the Fitzwilliam Friends group. In addition to the puppet sale, members of the Friends Board ran the Summer Book Sale, sponsored most of the programming, and helped with the barn cleanup. The Friends also provided the funding for audio books, adult and juvenile books and supplies and donated to the fund raising drive. Thanks to the executive board of Susan Rolke, Brandy Handy, Jennifer Skelton, Dancy Bluhm, Diane Cornwell and Amy Safran.

The Development Committee hosted a benefit auction for the building project in November that was a resounding success with over \$8,000 raised. Almost two hundred items and services were donated. Both a silent and a live auction with auctioneer Kerry Shrives took place during an evening also enlivened with great food donated by the Friends and music by Carey Bluhm. Many thanks to the committee, chaired by Katie Metzger, which has helped to raise over \$100,000 to date.

Thanks to our teenage aides, Daniel Codispoti, Kagan Durmer and Naomi Lewis, who helped with programming, shelving and carrying the hundreds of books and magazines upstairs during the fall move.

I cannot close without thanking Assistant Librarian Kate Thomas whose many skills have proved invaluable in all areas of the library and saying goodbye to Library Assistant Cheryl Wolf who left us in August to teach art full-time. Her great smile and fabulous artistic gifts will be missed. And a final thanks to all the volunteers, committee members, Friends, staff, trustees and to our larger community. Come and visit next year and watch our building dream become a reality.

Respectfully submitted,
Susan Massin
Librarian



The library expansion project begins with demolition of the old barn.

2002 REPORT OF THE RECREATION DEPARTMENT

At Town Meeting 2002, voters approved Article 29 to amend Fitzwilliam Town Code 61.1 and 61.2 to allow the Recreation Commission to consist of five members instead of three. We have since added two members, Terri Robbitts and Wendy Martel, and we would like to welcome them to the Fitzwilliam Recreation Commission! Meetings are held on the second Wednesday of the month and the public is invited to attend.

The Recreation Revolving Account that was approved at Town Meeting 2001 was started up with \$1,000. Our goal has been to implement and maintain programs that would be self-supporting and to end the year with at least \$1,000 still in the account. In 2002, we added the Charlie Wallace 5K road race to the revolving account. We ended the year 2002 with a balance of over \$2,500. The money in this fund is allowed to accumulate from year to year, and will be used to fund new programs and/or trips, support existing programs, and to purchase equipment and materials for existing programs. Currently, the programs that are run through this account are yoga, aerobics, Charlie Wallace 5K and the soccer program.

Our 12th annual Charlie Wallace 5K road race was held on Saturday, June 15, 2002, with 95 adult runners participating in the 5K, and 25 children running the 1K Children's Fun Run. This race is a favorite of local runners, but many runners come from all over New England as well. This year, we borrowed a timer with a built-in printer, implemented a new timing system, and the results were posted on results boards before all the runners were finished with the race. We owe thanks to the Town of Jaffrey for letting us borrow their timing unit.



The 2002 Summer Recreation Program participants numbered 53 this past summer. With the Inn under construction and new ownership, we were unable to use the pool for daily swimming lessons. In light of these circumstances, Laidlaw Transportation services offered us a reduced price for multiple trips to Otter Brook Recreation Area and Surry Recreation Area. These were excellent field trips for the children and the counselors, and we are grateful to Laidlaw for being so helpful and offering reduced costs to allow us to give the children a place to swim.

The Soccer Program participation dropped this year, with a total of approximately 95 children taking part in the K-1 program, and the junior and senior levels in grades 1-3 and 4-6. The K-1 program held their games/practices at the Charlie Wallace field behind Emerson School, and the older groups held their games at the soccer field in Troy on Marlborough Road with practices split between both fields. This program was a success due to the tremendous volunteer efforts by our coaches. Many thanks to all of you!

Respectfully submitted,

Kathleen Stark, Director
Carey Bluhm, Commission Chairman
Brian Gill, Commission Member
Bill VanValkenburg, Commission Member
Terri Robbitts, Commission Member
Wendy Martel, Commission Member

2002 REPORT OF THE TOWN CLERK

The Town Clerk's Office has been busy as usual during this year. The Moose Plate is still popular and the money generated from the sale of the plates has been used for many things for the conservation and heritage programs. However, it is not available from my office. It has to be purchased at the substation in Keene.



The amount of registrations processed during the year was slightly less than last year, 3,489 versus 3,292 for this year.

Still in effect is the law that began Jan 1, 2001 requiring all vehicles 1988 and older to have a bill of sale, and in addition, any one of the following three documents:

- A Copy of the previous owners registration
- V.I.N. inspection (Form 19A)
- Previous title

Please check with our office before coming in to register your older vehicle.

During this year the amount for a new set of plates is \$8.00, increased from \$5.00. And the amounts for each weight group increased to \$6.00 in each category. Titles are now \$25.00 - up from \$20.00.

We are still in the process of getting the old records (100 Years or more) situated in the vital Records Room. Our thanks to Arian Schuster, archivist, who is helping with records preservation and management. If you have not stopped by to look at the Vital Records room, please do so.

I would especially like to thank my Deputy Town Clerk, Joan McLaughlin, for all her efforts in keeping the office running smoothly. A new face in the office is that of Theresa Sillanpaa, Deputy Tax Collector.

The Clerk's hours are listed in the Town Report and can also be obtained by calling 585-7791 even when the office is closed. Be sure to check the newsletter for special events and when the office will be closed for any holidays.

Thanks to everyone for your cooperation and patience with us.

Respectfully submitted,



Jane R. Wright, CTC

VITAL STATISTICS

Year Ending December 31 2002

BIRTHS

<u>NAME</u>	<u>DATE</u>	<u>PLACE</u>	<u>PARENTS NAMES</u>
Wyatt G	1/23/02	Peterborough	Guyette, Ronald Guyette, Melissa
Marisa A	2/1/02	Peterborough	Yoder, James Yoder, Katherine
Katrina S	3/2/02	Keene, NH	Tacy, Brian Tacy, Yolanda
Samuel W	3/3/02	Keene, NH	Elkins, Timothy O'Brien, Wendy
Vanessa K	4/2/02	Peterborough	Traffie, Isaac Traffie, Nilene
Grace E	4/15/02	Peterborough	Hurst, Patrick Hurst, Kathleen
Jacob C	4/17/02	Keene, NH	Vanvalkenburg, Brent Vanvalkenburg, Davina
Isabella R	5/11/02	Peterborough	Filipi, Steven Filipi, Christianne
Lucas L	6/18/02	Keene, NH	Frazier, Brett Frazier, Dawn
Terrence D	10/11/02	Keene, NH	Crouse, Terence Crouse, Paula
John L	11/13/02	Keene, NH	Martin, Robert Martin, Siobhan



VITAL STATISTICS
Year Ending December 31 2002
MARRIAGES

<u>DATE</u>	<u>NAME</u>	<u>RESIDENCE</u>
02/14/02	Charles E Sable	Fitzwilliam, NH
	Jeanne E Prevett	Fitzwilliam, NH
03/23/02	Robert A Nolette	Charton, MA
	Terri N Lacava	Charton, MA
06/15/02	Robert F Lively Sr	Fitzwilliam, NH
	Stephenie A Crane	Fitzwilliam, NH
06/18/02	Christopher A Leclaire	Fitzwilliam, NH
	Melissa M Godfrey	Fitzwilliam, NH
06/29/02	Raymond J Leger	Leominster, MA
	Yolande M Gaudet	Leominster, MA
06/29/02	Seth R Maki	Swanzy, NH
	Jillian R Grasewicz	Fitzwilliam, NH
07/20/02	Christopher M Bedard	Fitzwilliam, NH
	Angela N O'Reilly	Surry, NH
07/21/02	David A Marchak	Fitzwilliam, NH
	Melannie A Briggs	Fitzwilliam, NH
07/27/02	Peter J Woiciechowski	Fitzwilliam, NH
	Valerie L Every	Fitzwilliam, NH
07/26/02	Nathan L Brown	Fitzwilliam, NH
	Crystal M Moody	Fitzwilliam, NH
07/27/02	David P Newcomb	Natick, MA
	Diane T Kirby	Natick, MA
08/02/02	Robert C Williams	Potomac, MD
	Joy D Greeley	Belfast, ME
08/31/02	Bryan J Keough	Gardner, MA
	Brenda J Aukstikalnis	Gardner, MA
08/31/02	Jonathan J Dubois	Waltham, MA
	Helen McElwain	Waltham, MA
08/31/02	Eric H Willeke	Athol, MA
	Regina M Pelc	Athol, MA
09/07/02	Keith J Naylor	Walpole, NH
	Melissa L Grab	Walpole, NH
09/07/02	Edmund J Naras	Shrewsbury, MA
	Kimberly J Kellogg	Fitzwilliam, NH

Marriages - Continued

09/14/02	Warren S Hall Jr Nancy W Carney	Fitzwilliam, NH Fitzwilliam, NH
09/14/02	Francis A Collins Monika Klimka	Fitzwilliam, NH Troy, NH
10/06/02	David J Patterson Melanie L Davis	Fitzwilliam, NH Fitzwilliam, NH
10/12/02	Stanley C Clark Jessica L Maxwell	Fitzwilliam, NH Keene, NH
10/14/02	Richard J B Voorheis Chrystal M A Goodwin	Tarpon Springs, Fl Gardner, MA
11/29/02	Dennis J Dicey Michelle A Craig	Fitzwilliam, NH Fitzwilliam, NH



VITAL STATISTICS
Year Ending December 31 2002

DEATHS

<u>DATE</u>	<u>NAME</u>	<u>PLACE</u>
01/24/02	Christina A Whitcomb	Fitzwilliam, NH
02/18/02	Robert A Murphy	Fitzwilliam, NH
02/18/02	Gerald B Gilbert	Keene, NH
04/04/02	Ralph G Smith	Fitzwilliam, NH
08/05/02	Mary J Bruce	Keene, NH
08/14/02	Aili M Haapala	Fitzwilliam, NH
08/20/02	Marjorie A Ayers	Fitzwilliam, NH
08/25/02	Jean Auperin	Keene, NH
09/02/02	Edward Robidoux	Keene, NH
09/14/02	Theresa R Edwards	Keene, NH
10/19/02	Leona M White	Daytona Beach, FL
10/24/02	Donald D Varney	Fitzwilliam, NH
11/06/02	Mark E Clark	Fitzwilliam, NH
11/12/02	Robert Anderson	Gardner, MA
11/21/02	Doris T Aldsworth	Keene, NH
12/02/02	Arthur G Demanche	Fitzwilliam, NH
12/04/02	Francis X Sullivan	Manchester, NH
12/06/02	Jeremiah Cushing Jr	Fitzwilliam, NH



2002 REPORT OF THE CEMETERY COMMISSION

Again, this was a busy year for the Cemetery Commission and Cemetery Department. The Commissioners completed and adopted the Rules and Regulations for Fitzwilliam Cemeteries. After seeking advice from monument dealers and a funeral director, and after reviewing the regulations in use by several other towns, the Commission implemented this set of regulations to aid in the management of the cemeteries. Copies are available from the Sexton or at the Selectmen's Office.

Many of the older trees at the Village Cemetery are showing their age and some major pruning and trimming was accomplished this year to help preserve their health and to prevent harm to the cemetery grounds and visitors. The Department has also continued their efforts to improve the soil and grass at the Pine Grove Cemetery. This will be an ongoing project to enhance the grounds appearance.

Following the ten-year plan developed last year, several projects were started or completed. Using funds appropriated by a Warrant Article in 2002, granite street signposts were installed at the Village Cemetery. Granite gate posts and chains to close off the cemetery during the winter months were also installed.

In 2003, we are hoping to continue with the expansion project at Pine Grove Cemetery to provide needed plots for sale. 2002 saw the first phase, which included land clearing, and removal of the top layer of dirt. Work in 2003 would include leveling of the area with loam, construction of a gravel road, surveying of plots and installation of plot markers. We have planned for both the standard plots and smaller cremation plots, which are becoming more common in other cemeteries.

John Greer was appointed by the Selectmen to fill a vacant position as Cemetery Commissioner.

Respectfully submitted,

Mark Dunton, Commissioner
Mike Grab, Commissioner
John Greer, Commissioner

2002 REPORT OF THE CEMETERY SEXTON

This year has been busy for the Cemetery Department. Due to the early snowfall we were unable to rake and clean all the leaves from the cemeteries. Hopefully, the snow will leave early this year so that we may continue cleanup in the spring.

The painting of the tool house at the Village Cemetery was completed this year. Much needed tree work was done this fall. We will continue to fill the bare spots with loam and seed in the spring.

We completed setting the granite post in the Village Cemetery and we will install the chain at the entrance next year. We have purchased all new rubbish containers for each cemetery and barrels for flower planting.

Let's hope spring arrives soon as we have a lot to do this year!

Respectfully Submitted,

Robert Dunton
Cemetery Sexton



2002 PLANNING BOARD REPORT

The Planning Board's regulatory duties include the review and approval of all subdivisions, lot line adjustments and site plan review applications.

During the course of the year, the Planning Board continued to work on its non-review functions. The Planning Board recommended five changes to the Wireless Communications Facility Ordinance and Overlay District at the Special Town Meeting held this past September. All of the proposed changes passed, which allow the ordinance to be more flexible and to fulfill the goals of allowing towers where they will be most effective and minimizing objection to towers.

In 2002 the Planning Board approved four subdivisions, five site plan reviews, one lot line adjustment, two wetlands applications and four voluntary mergers. The Planning Board held thirty-one preliminary conceptual consultations, and made numerous referrals to the Zoning Board of Adjustment.

2003 promises to be a busy year with three major projects planned in addition to the regulatory duties. First, the Planning Board has begun updating the Capital Improvements Plan (CIP). The purpose of the CIP is to forecast the need for various capital improvement projects over a period of six years. It is an actual plan which lays out a budget and schedule of municipal expenditures. A capital improvement has been defined as a non-recurring expense with a cost greater than \$5,000.00 and a useful life of five years or more. A capital improvement could be major equipment, vehicles, construction, special studies, land, buildings, etc.

The second project that the Planning Board has begun is working on an Impact Fee Ordinance which will allow the Town to collect for off-site improvements; such as upgrading of infrastructure, which are necessary due to the individual project.

The third project, which is also the biggest project, is updating the Master Plan. The Planning Board has contracted with the Southwest Region Planning Commission for this update. The Planning Board will be seeking input and involvement from the community for part of this project. In the spring, there will be a "photo exercise", which will require public participation. Please watch for Public Notices regarding this project. The project is expected to be completed by the end of October 2003.

The Board welcomed their new Administrative Assistant, Margo Best in February, 2002. The Board also welcomed Selectman Andrew Clukey as their new ex-officio member after Selectwoman Katherine Metzger left office. In June 2002, Board member Carlotta Lilback Pini introduced a monthly article for the Fitzwilliam newsletter. The articles are very informative and are meant to make the Land Use regulations easier to understand.

The Planning Board meets on the first and third Tuesdays of the month at 7:00pm in the Town Hall. All meetings are open to the public and we encourage your attendance and participation.

Respectfully submitted,
Terry Silverman, Chairman
Paul Grasewicz, Vice Chairman
Joan McLaughlin
Macreay Landy
Robin Haynes
Carlotta Lilback Pini
Andrew D. Clukey, Selectmen's Representative
Margo M. Best, Administrative Assistant
FITZWILLIAM PLANNING BOARD

2002 REPORT OF THE ZONING BOARD OF ADJUSTMENT

The Zoning Board of Adjustment is a Board whose function is to hear appeal applications from property owners who apply for relief from the terms of the Fitzwilliam Zoning Ordinance. The Board is empowered to grant relief in accordance with State statute and local law as specified in the Land Usage Ordinance.

The Board considers applications for Variances, Special Exceptions, Appeal from an Administrative Decision and Equitable Waivers of Dimensional Requirements. During the course of the year 2002 the Board considered appeals which included eight Special Exceptions; seven were granted and one was denied, one Variance application which was denied, two Equitable Waiver of Dimensional Requirements, which were granted, and one Appeal from an Administrative Decision, which after several hearings was withdrawn.

The Board welcomed Coni Porter and Gerald Neiman as alternate members and was deeply saddened by the loss of long time member and Chairman Robert Anderson.

The Board of Adjustment meets at the Town Hall on the third Monday of each month at 7:30 PM when applications are submitted. The Board invites and encourages all interested parties to attend hearings and meetings as noticed.

Respectfully submitted,

Michael A. Methe, Chairman

Daniel Baker, Clerk

Kerry Gagne

Jane Roberts

Edwin Mattson

Coni Porter, Alternate

Gerald D. Neiman, Alternate

Margo M. Best, Administrative Assistant

FITZWILLIAM ZONING BOARD OF ADJUSTMENT

2002 REPORT OF THE HISTORIC DISTRICT COMMISSION

The Historic District Commission reviews all exterior construction located within the Historic District. They are also responsible for the update, amendment, and adoption of the regulations in accordance with State statute.

The Board reviewed several proposals this year which included two exterior repairs/renovations, two walkways/driveway changes, two bathroom additions, two sign changes, two fence/stonewall repairs, a new home, two garage repairs/renovations, two window renovations/repairs/replacements, a landscape design, a Library addition, three applications to repaint exteriors, and Town Hall and Library sprinkler system plus a fire hydrant.

This past fall, longtime member of the Board, Gary Taylor, resigned. We wish to thank him for his years of dedicated service.

All residents are reminded that all exterior changes within the Historic District must come before the commission for consideration and discussion. The commission now meets on the second Thursday of each month at 4:00 PM in the Town Hall. All meetings are open to the public and we encourage your participation from all those interested.

Respectfully submitted,

Michael Terpstra, Chairman
John Fitzwilliam
Reuel Walling
Charlotte Guild
Robert Corrette, Alt.
Margo M. Best, Administrative Assistant
HISTORIC DISTRICT COMMISSION

2002 REPORT OF THE CONSERVATION COMMISSION

The Conservation Commission continues to serve the town through its conservation planning, review of site plans involving the Wetland Protection Overlay District, and representing the town at regional and state meetings of conservation groups.

During 2002 the town approved the purchase of 157 acres of conservation land, abutting an existing town forest, to be named in honor of Katie Metzger, former town selectman. The commission reviewed land and water protection strategies with personnel from the Monadnock Conservancy and Southwest Region Planning Commission. The Commission purchased a Global Positioning System (GPS) unit and began mapping town trails. The Wild Neighbor bird and wildlife survey was continued from last year with owl and frog calls being made available to the public through the answering machine of one of the Commission members. A draft of a steep slopes ordinance was completed, and Commission members attended the Landscapes and People Conference held in Bristol, NH. Commission members continued to conduct numerous inspections of proposed development sites involving wetlands.

Commission members served on the Natural Resources Advisory Committee of the Southwest Region Planning Commission, on the Board of Trustees of the Monadnock Conservancy, and on the Steering Committee for the Development of a Master Plan for Mt. Monadnock State Park (which includes Rhododendron State Park). A Commission member continues to write a monthly column on conservation issues for the town newsletter.

The Commission continues to work closely with the Selectmen and the Planning Board to review and plan for land conservation in town and to update the town's Conservation and Master Plans.

Paul M. Kotila, Chair
Bruce Carroll
Barbara Green
Katie Metzger
Charles Roth
Fred Slavic
Rosalind Slavic

2002 REPORT OF THE CODE ENFORCEMENT OFFICE

The Code Enforcement office enforces regulations of the Fitzwilliam Land Use Codes, issues building permits for construction and occupancy permits for new home occupation after completion of construction.


Upon receipt of a written complaint, the Code Enforcement Officer performs an investigation; ensures compliance of building permits to applicable zoning requirements; dedicates Emergency 911 numbers; and reviews all building permits and plans. This review ensures safety from fire, flood, and establishes that all other public requirements are met.

If you should have any questions with regard to permitting for construction please contact the Board of Selectmen's Office to obtain a copy of the Building Permit regulations. Please remember that all construction, renovation, demolition and changes to buildings require a permit. It is always best to check with our office prior to construction to determine if a permit is required.

In 2002, 105 building permits were issued. The total dollar amount, according to owner estimates, is \$2,893,635.00. Of the 105 permits issued 13 were for new single family dwellings. If you should have any questions with regard to building issues, please feel free to contact the Selectmen's Office at 585-7723.

Respectfully submitted,

Kevin Parker
Code Enforcement Officer



2002 REPORT OF PLANTE MEMORIAL PARK

With the use of the cemetery lawnmowers and trimmers we were able to mow the grass on a regular basis. We were glad to hear all of the favorable comments on how nice the flowers and gardens looked this year.

We stained and painted the park benches this year. Many thanks to the fire department for installing the Christmas lights on the Christmas tree, again this year it looked great!

We plan to purchase floodlights and illuminate the flagpole. We welcome your comments and suggestions with regard to this park.

Submitted by,
Robert Dunton
Gene Cuomo
Mark Dunton

PARK COMMISSIONERS



2002 REPORT OF THE TRUSTEES OF THE TRUST FUNDS

The year 2002 marked another year of volatile economic markets. To preserve long-term gains and to further diversify the portfolio, the Trustees realigned the portfolio during the summer. This should better position the overall trust funds for long term stability and appreciation. Earnings from investments in conservative treasury obligations and bonds can be anticipated to further decline, due to reduced interest rates.

The Fitzwilliam Trustees of the Trust Funds wish to thank the anonymous donor to the Streeter Scholarship Fund. The donor sent a \$2,000 check to the Trustees stating that in spite of the recent economic downturn, they felt that it was time to repay society for the help they received years ago when money was needed for their college education. This scholarship is awarded annually to high school graduates from Fitzwilliam to assist with their higher education expenses. The Streeter Scholarship Fund was chosen because there are no restrictions on who can receive the award. If you would also like to help, tax-deductible contributions can be sent to the Trustees of the Trust Funds, Scholarship Funds, Fitzwilliam Town Hall, Fitzwilliam NH, 03447.

The Trustees welcome Bruce Knight to the board and wish to thank Dan Baker for his many years of insight and assistance as a Trustee.

Wishing all a Happy and Healthy New Year,

Fitzwilliam Trustees of the Trust Funds

June Parker

Curt Hamilton

Bruce Knight

2002 REPORT OF THE TOWN COMMON COMMITTEE

2002 saw the creation of the Town Common Committee, replacing the Fitzwilliam Village Precinct. Our mission statement is as follows:

"The Town Common Committee will be in charge of managing the Town Common and its projects. We will oversee its use, maintenance and improvement, and make recommendations to the Town on major Common projects and expenditures. Our goal is to meet present needs while maintaining the appearance of the Common as it was in times past in order to provide a welcoming appearance for the townspeople and visitors. We will carry out our functions with maximum input from the citizens of the Town."

Our chief project so far has been the planting of a new Christmas tree on the site of the old one. Thanks to its donation by Ellie Rogers, and the volunteer efforts of Jim Baab in transplanting. The Common once again has a tree decorated in lights for the holidays. Dave Raitto was enlisted to reestablish the electrical connections.

Other improvements planned include the lighting of the flagpole, removing several dead and dying trees, and filling dangerous depressions on the west perimeter. The fountain will receive additional cosmetic treatment and its water needs seen to.

Our meetings are scheduled at 7pm on the second Thursday of each month and we encourage all those interested to attend.

Respectfully submitted,

Les Black
Bob Dunton
John Fitzwilliam
Mike Methe
Ellie Rogers

2002 REPORT OF THE FITZWILLIAM VILLAGE WATER DISTRICT

At the 2001 Fitzwilliam Town Meeting the sum of \$3500 was appropriated to assist the Fitzwilliam Village Water District in funding a study of a major upgrading of their water system. This study has been completed by Provan and Lorber Associates. The study describes the features and cost of providing a single source (two wells at one location) water supply with associated storage and treatment facilities and connections to the current water system users.

A number of alternative sites and configurations were considered. A copy of the final report is available at the Town Hall for reading on the premises. If you have any questions about the report, please feel free to contact of the Commissioners.

The Fitzwilliam Village Water District Commissioners would like to take this opportunity to than the Selectmen and the residents of Fitzwilliam for appropriating the funds that helped make this study possible.

Respectfully submitted,

Water District Commissioners
Frank Bequaert: 585-3448
John Fitzwilliam: 585-3321
Jonathan Graves: 585-3329



Katie Metzger is honored at the 2002 Annual Meeting for her many years of service to the town.

2002 REPORT OF TOWN FOREST FIRE WARDEN AND STATE FOREST RANGER

Your local Forest Fire Wardens, Fire Department, and the State of New Hampshire Division of Forest and Lands cooperate and coordinate to reduce the risk of wildland fires in New Hampshire by suppression, prevention, and law enforcement. To help us assist you, contact your local Warden or Fire Department to find out if a permit is required before doing ALL outside burning. Fire permits are mandatory for all outside burning unless the ground where the burning is to be done (and surrounding areas) is completely covered with snow. Violations of RSA 227-L:17, the fire permit law and the other burning laws of the State of New Hampshire are misdemeanors punishable by fines of up to \$2,000 and/or a year in jail, plus suppression cost.

A new law effective January 1, 2003 prohibits residential trash burning (RSA 125-N). Contact New Hampshire Department of Environmental Services at (800) 498-6868 or www.des.state.nh.us for more information.

Help us to protect you and our forest resources. Most New Hampshire wildfires are human caused. Homeowners can help protect their homes by maintaining adequate green space around the house and make sure that the house number is correct and visible. Contact your local Fire Department or the New Hampshire Division of Forest and Lands website at www.nhdfi.com, or call 271-2217 for wildland safety information.

Please contact your local fire department before doing ANY outside burning.



**REMEMBER:
ONLY YOU CAN PREVENT
FOREST FIRES !!**

Forest Fire Report - Continued

2002 FIRE STATISTICS

(All Fires Reported thru 11/10/02)

TOTALS BY COUNTY

<u>County</u>	<u>Numbers</u>	<u>Acres</u>
Belknap	52	13.5
Carroll	80	10.5
Cheshire	39	17
Coos	3	2.5
Grafton	53	21
Hillsborough	108	54.5
Merrimack	94	13.5
Rockingham	60	25.5
Strafford	31	23
Sullivan	20	6

TOTALS FIRES ACRES

2002	540	187
2001	942	428
2000	516	149

CAUSES OF FIRES REPORTED

Illegal	7
Smoking	32
Children	32
Campfire	31
Rekindle of Permit	3
Arson/Suspicious	43
Lightening	36
Misc*	356

* Miscellaneous (powerlines, fireworks,
Railroad, ashes, debris, structures, equipment,
etc.

**HOME HEALTHCARE, HOSPICE AND COMMUNITY SERVICES
REPORT TO THE TOWN OF FITZWILLIAM
JANUARY 1,2002 TO DECEMBER 31, 2002**

ANNUAL REPORT

In 2002, Home Healthcare, Hospice and Community Services (HCS) continued to provide home care and community services to the residents of Fitzwilliam. The following information represents HCS's activities in your community over the past twelve months.

SERVICE REPORT

SERVICES OFFERED

SERVICES PROVIDED

Nursing	925 Visits
Physical Therapy	73 Visits
Speech Pathology	0 Visits
Occupational Therapy	12 Visits
Medical Social Worker	34 Visits
Outreach	16 Visits
Nutritionist	0 Visits
Homemaker Hours	114 Hours
Home Health Aide	37 Visits
Home & Community Based Services*	181 Hours
Meals-On-Wheels	1015 Meals
Health Promotion Clinics	2 Clinics
Adult In Home Care	715 Hours

*Home and Community Based Care is a Medicaid program, which offers extended home care services to individuals who are in need of nursing home level care but can be maintained at home for a lower cost.

Total Unduplicated Residents Served: 96

Regularly scheduled wellness clinics, child health clinics, prenatal and hospice care are also available to residents. Town funding partially supports these services.

FINANCIAL REPORT

The actual cost of all services provided in 2002 with all funding sources is projected to be \$147,995.00.

In 2002, the cost of services not covered by Medicare, Medicaid, insurances or patient fees was defrayed by the town's membership fee of \$2,040.00 for home care, and \$554.00 for meals-on-wheels.

For 2003, we request a total appropriation of \$2,649.00 - \$2,040 to continue home care at the current level and \$609.00 for the Meals-On-Wheels program.

Thank you for you consideration.

2002 MONADNOCK ADVISORY COMMISSION

The Monadnock Advisory Commission is charged by the State of New Hampshire under RSA 258:1 to advise and guide the Department of Resources and Economic Development (DRED) on the management of their lands and leased lands of the Society for the Protection of New Hampshire Forests (SPNHF) and the Town of Jaffrey. The lands are located on Mount Monadnock, Gap Mountain and Little Monadnock Mountain.

For the past two years Monadnock Plan Steering Committee, appointed by the Division of Parks, has met on a monthly basis to develop a Master Plan for Monadnock State Park and environs which would "balance the needs for recreation, conservation, education and financial stability"

At a November 20, 2002 meeting at the Jaffrey Civic Center this Steering Committee passed its plan on to the Advisory Commission for conclusion and implementation. In the early months of 2003 the Monadnock Master Plan (draft) will be available for public comment on the WEB: www.nhparks.state.nh.us, in local newspapers, at MAC, Town Offices and libraries, and at public information sessions. The final plan is to be completed by the end of June 2003.

Respectfully submitted,

Members of the Monadnock Advisory Commission

Jaffrey	Ann Royce
	Fred Richardson
Dublin	Tom Wright
	Ed Germain
Marlborough	Ernie Linders
	Jim Bearce
Troy	David Adams
	Don Upton
Fitzwilliam	Daniel Leary

TOWN OF FITZWILLIAM ANNUAL TOWN MEETING MARCH 12, 2002

Moderator William Prigge called the Annual Town Meeting to order at 11:00am. The empty ballot boxes were displayed. The polls opened immediately for voting on Articles 1 – 6. First voter Peter Best. Winston Wright, Assistant Moderator, was in charge for the remainder of the voting day except for a short period of time when Assistant Moderator, Debbie Favreau helped out at the ballot boxes. Polls closed at 7:10pm. Total voters 463.

ARTICLE 1. Results of voting on Article 1:

Selectman (3 Year Term)	Susan Link Silverman* Cory F Tommila	264 185
Fireward (3 Year Term)	William N Prigge*	405
Moderator (3 Year Term)	William N Prigge*	404
Supervisor of the Checklist (6 Year Term)	Margo M Best*	394
Budget Committee Members (3 Year Term)	Carl Hagstrom* Joan Knight*	368 351
Planning Board Members (3 Year Term)	Paul F Grasewicz* Carlotta Lilback*	338 340
Trustees of Library (3 Year Term)	Jonathan M Graves* E. B.Quick*	347 284
Trustee of Trust Funds (3 Year Term)	Bruce Knight*	388
Cemetery Commissioner (3 Year Term)	Michael Grab*	366
Cemetery Commissioner (2 Year Term)	Vacant	
Commissioners of Plante Memorial Park (1 Year Term)	Robert Dunton(write in) Mark Dunton(write in) Gene Cuomo(write in)	12 5 10

Elected to Office*

ARTICLE 2(By Ballot) Are you in favor of amending chapter 127-39 Building Permit Required of the Fitzwilliam Land Usage Code as proposed by the Fitzwilliam Planning Board as follows:

"To delete paragraph 127-39 Building Permit Required and replace it with the following?"

127-39 Building Permit Required

- A. Upon passage of this chapter it shall become unlawful to construct, enlarge, renovate, alter, relocate, or demolish any building or structure without first obtaining a building permit from the Board of Selectmen, or their duly authorized agent.
- B. The purpose of this requirement is to:
 - 1. Ensure that the applicant is aware of, and in compliance with, all applicable municipal, state and federal building requirements.
 - 2. Provide information to the Board of Selectmen to ensure the timely assessment of the property.
- C. An application for a Building Permit shall include:
 - 1. A description of the existing and the proposed use of the land or structures on the development site.
 - 2. A plan drawn to scale showing the dimensions of the development site, the location and dimensions of all existing and proposed structures and the dimensions of all setbacks.
 - 3. Proof of compliance with all municipal, state and federal building requirements.
- D. The Board of Selectmen shall establish a schedule of fees that will offset the cost to the Town of Fitzwilliam for the administration of this chapter.
- E. The Board of Selectmen may, at their discretion, allow the construction of minor projects without a Building Permit, where they deem the size and/or value of the project does not warrant a permit and the intent of this chapter is not diluted.

YES

218

NO 222

ARTICLE 3. (By Ballot) Are you in favor of amending the Fitzwilliam Land Usage Code as proposed by the Fitzwilliam Planning Board as follows:

"To delete paragraph 127-40, Certificate of Occupancy Required, and replace it with the following?"

127-40 Certificate of Occupancy Required

No newly constructed building, or addition to an existing building, may be used or any new building changed in use until a certificate of occupancy is issued by the Board of Selectmen or their duly authorized agent.

A use legally existing at the time of passage of this chapter shall not be deemed to require a Certificate of Occupancy under this article until such time as the use of the structure is changed or expanded.

A Certificate of Occupancy will be issued upon compliance with the following requirements, as determined by the Board of Selectmen or their duly authorized agent:

- A. The building and/or proposed use is in compliance with the Fitzwilliam Land Usage Code and, if applicable, any special exception or variance to the same.
- B. The requirements incorporated in the Building Permit have been met.
- C. Any and all conditions imposed by the Planning Board during Site Plan Review or Subdivision have been met.
- D. The structure is ready for occupancy in regard to being weather tight with heating, electricity, and plumbing installed, if applicable.

The Board of Selectmen may issue a conditional Certificate of Occupancy if they deem it is in the best interest of the Town.

YES 242 NO 195

ARTICLE 4. (By Ballot)) Are you in favor of amending the Fitzwilliam Land Usage Code as proposed by the Fitzwilliam Planning Board as follows:

"To replace under Article IV, the heading and in the Table of Contents, to read "Overlay Districts and Ordinance" and replace the heading on the following sections to read;"

- 127-15. Floodplain Overlay District and Ordinance
- 127-16. Cluster Development Overlay and Ordinance
- 127-17. Wetlands Protection Overlay District and Ordinance

YES 285 NO 144

ARTICLE 5. (By Ballot) To see if the voters will vote to adopt the provisions of Chapter 84 laws of 2000 relative to a tax exemption to foster public accommodation and industrial construction. Tax exemption to be available for tax years 2002 through 2006. The amount of the exemption in any one year to be 50% of the increase in assessed valuation due to new construction and/or renovation, in a zone within the town, during this time period.

YES 299 NO 139

ARTICLE 6. (By Ballot) Shall we modify the elderly exemptions from property tax in the town of Fitzwilliam, based on assessed value, for qualified taxpayers, to be as follows: for a person 65 years of age up to 75 years, \$15,000; for a person 75 years of age up to 80 years, \$30,000; for a person 80 years of age or older, \$60,000. To qualify, the person must have been a New Hampshire resident for at least 5 years, own the real estate individually or jointly, or if the real estate is owned by such person's spouse, they must have been married for at least 5 years. In addition, the taxpayer must have a net income of not more than \$24,000 or, if married, a combined net income of less than \$30,000; and own net assets not in excess of \$60,000 excluding the value of the person's residence.

YES 350 NO 82

The Annual meeting opened at 7:20pm by Moderator, William Prigge. The Cub Scouts and Boy Scouts, assisted by Scout Leader, Robert Lucas, led the meeting in the Salute to the Flag. Followed by a prayer by Rev Lynda Tolton. The reading of the entire Warrant was waived at this time. The Moderator reviewed the Rules of Order before proceeding to Article 7.

ARTICLE 7. (By Ballot) Library Trustee, Robin Marra made a motion to accept this article, and it was seconded. A short discussion followed. The polls were open for one hour from 7:33pm to 8:45pm to vote on this article. To see if the town will vote to raise and appropriate the sum of \$655,000 for the purpose of preparing plans and specifications for, and the construction of and addition to, and renovation of the Fitzwilliam Library, such sum to be raised by the issuance of serial bonds and notes not to exceed Two Hundred Thousand dollars (\$200,000) under and in compliance with the provisions of the Municipal Finance Act (NH RSA 33:1 et seq., as amended) and to authorize the Selectmen to issue and negotiate such bonds and notes to determine the rate of interest thereon, and to take such actions as may be necessary to effect the issuance, negotiation, sale and delivery of such bonds or notes as shall be in the best interest of the Town of Fitzwilliam; to authorize the withdrawal of \$106,000 together with all accrued interest from the Fitzwilliam Library Capital Reserve Fund created by ARTICLE #17 of the 1999 Annual Town Meeting; to authorize the Selectmen to accept and expend a \$100,000 donation by the Fitzwilliam Library Development Committee for this purpose; and to authorize the Selectmen to withdraw \$200,000 from the December 31, 2001 unreserved fund balance; with the balance of said appropriation to come from current tax revenues, provided however that any income derived from temporary investment of the bond proceeds shall be returned to the General Fund.

(Ballot Vote required, 2/3rds majority needed for passage, polls open for not less than one hour) This Article was defeated, as it did not receive the recommended 2/3rds majority.

Yes 138 No 102 1 Blank

While the polls were open for Article 7, the Moderator said that we could proceed to Article 10 and it was voted to do so.

ARTICLE 8. The Moderator received a petition with five signatures to vote on Articles 8 & 9 at the same time and it was seconded and voted to do so. Then the Moderator recused himself and asked Kevin Frewert to act as Moderator for this article. Chief Prigge discussed the pamphlet from the Fire Department. He explained the commercial truck and custom truck and said that they had an estimate for a custom truck for \$219,000. He then resumed his position as Moderator. Mr. Prigge called for a three or four minute break at the request of the Selectmen. At the end of the break, Selectmen Parker said that because Article 7 was defeated and we would not be using unreserved fund balance for the library, we could use some of this fund balance for the fire truck and the land purchase instead of borrowing. Discussion took place about this alternate way of funding the fire truck. John Ernst made a motion to call the question and it was seconded. On a voice vote the Moderator was unable to determine outcome. A poll of the house vote resulted in 89 Yes and 86 No. John Tommila called for a recount and it was seconded and approved by the Moderator. The recount resulted in Yes 84 and No 101. More discussion followed and the Moderator recused himself again and Kevin Frewert acted as Moderator. Dawn Ridley made an amendment to the article to raise and appropriate \$220,000 to purchase a custom truck using \$100,000 from unreserved fund balance in place of the \$80,000 loan and to cover the \$20,000 increase in appropriation, and \$117,500 from the fire Department Capital Reserve Fund created under Article #11 of the 1969 annual Meeting of the Town with the balance of said appropriation to come from current tax revenues, provided that any funds left from the purchase of the vehicle shall revert to the Fire Department Capital Reserve Fund. Poll of the house vote: Yes 107 and No 50. Voted in the affirmative.

At this time, Robin Marra asked if we could reconsider Article 7. The moderator explained that we could do this but it would have to be a special town meeting held at least 7 days from this Annual Meeting. On a voice vote this was voted in the negative.

ARTICLE 9. Paul Kotila made a motion to accept the article as written and there was discussion that followed. He then amended the Article to read as follows: To see if the town will vote to raise and appropriate the sum of \$50,000 to purchase land being identified on the Fitzwilliam Tax Maps as Tax Map 09 Lot 18 and Tax Map 10 Lot 19 not to exceed Forty Thousand dollars (\$40,000) to be used from unreserved fund balance. The Article passed as amended. Paul then made a motion and it was seconded to name the lands identified on the Fitzwilliam Tax Maps as Tax Map 09, Lot 18 and Tax Map 10, Lot 19 once purchased by the town, as the KATIE METGZER TOWN FOREST. Voted in the affirmative.

ARTICLE 10. To hear and act upon the reports of Agents, Committees and Officers, heretofore chosen. Selectman Thomas Parker made a motion and it was seconded to accept the Town Report as written. Tom explained that there was an error on Page 60 of the Town Report in reference to the Fitzwilliam Village District report. The date of 2000 should have been 2001. Accepted with this correction. Mr Parker also recognized Selectman Katherine "Katie" Metzger, our outgoing Selectman, for her years of Service as our Representative in Concord for 10 years. Also she served on the Regional Planning Commission and the Town Conservation Committee. Also there will be a party at the Town Hall on March 17, 2002 from 2 – 4 pm in honor of Katie. The public is invited. Mr Parker presented Katie with a photograph of the Town Hall. Katie expressed her gratitude, and said that she has enjoyed the years of public service.

ARTICLE 11. Carl Hagstrom made a motion to accept this article and it was seconded. Carl then explained why the \$50,000 was needed instead of the \$5,000. Originally recommended by the Budget Committee and Board of Selectmen. Voted to raise and appropriate \$50,000 to expand and refine the initial wastewater disposal feasibility study to the point where final engineering plans can be developed for a wastewater disposal project in the Village Common area. This article was voted in the affirmative.

ARTICLE 12. Gene Cuomo made an amendment to this article and it was seconded, so that it will read: To see if the Town will vote to authorize the Selectmen to purchase a truck, including plow assembly and dump body, to replace the Highway Department 1995 F-350 one ton truck. The funds to purchase said truck would come from any surplus of the 2002 Highway Department budget, and trade or sale of the 1995 F-350. The Selectmen may use up to \$10,000, if needed from the Highway Department Capital Reserve fund. This was voted in the affirmative.

ARTICLE 13. Selectmen Parker made a motion to accept this article and it was seconded. Voted to raise and appropriate the sum of \$115,000 to be used for engineering, developing plans and specification, site preparation, construction and installation of a sprinkler system, to include a pump house, water supply to the Town Hall, Village Fire Station, Fitzwilliam Library, and fire hydrant and installing sprinklers in the Town Hall and Village Fire Station, and authorize the selectmen to withdraw \$45,700, including any interest earned, from the Sprinkler System Expendable Trust Fund created ARTICLE #22 of the 2000 Annual Town

Meeting; with the balance to come from current tax revenues. This article voted in the affirmative.

ARTICLE 14. Gene Cuomo made a motion to accept this article as written and it was seconded. Voted to raise and appropriate the sum of \$150,000 to repair and maintain roads (including but not limited to preparation and paving). This article voted in the affirmative.

ARTICLE 15. Selectmen Andrew Clukey made a motion to accept this article and it was seconded. Voted to raise and appropriate the sum of \$5,000 to reconstruct the walkways in front of the Fitzwilliam Town Hall. This article voted in the affirmative.

ARTICLE 16. Selectman Parker made a motion to accept this article as written and it was seconded. Voted to raise and appropriate the sum of \$25,000 to be added to the Recreational Ballfield Expendable Trust Fund created by ARTICLE #13 of the 2000 Annual Meeting, and further authorize the Board of Selectmen to apply for and use grant money available as an offset against said appropriation. Voted in the affirmative.

ARTICLE 17. Selectman Metzger made a motion to accept this article as written and it was seconded. Voted to raise and appropriate the sum of \$5,000 to be added to the village Common Expendable Trust fund created by ARTICLE #12 at the Annual Town Meeting. Voted in the affirmative.

ARTICLE 18. Selectman Clukey made a motion to accept this article and it was seconded. Voted to raise and appropriate the sum of \$4,000. for drilling a new well at the Public Safety Building. Voted in the affirmative.

ARTICLE 19. Michael Grab made a motion to accept this article as written and it was seconded. Voted to raise and appropriate the sum of \$11,200. to create an Expendable Trust Fund under the provisions of RSA 31:19-a for the purpose of expanding and making improvements to the Pine Grove Cemetery, purchasing signs, posts and fencing for the Village Cemetery and Pine Grove Cemetery, and to further name the Board of Selectmen as agents to expend from said fund in the best interest of the town. Voted in the affirmative.

ARTICLE 20. Barbara Green made a motion to raise and appropriate the sum of \$1,625. for the purpose of mapping trails within the town. Voted in the affirmative.

ARTICLE 21. Chief Newton made a motion to accept this article as written and it was seconded. Voted to raise and appropriate the sum of \$3,000. for the purchase of a police radar speed board; and further authorize the Selectmen to apply for and expend any federal or state grant money available for this purpose as an offset against said appropriation. Voted in the Affirmative.

ARTICLE 22. Selectman Clukey made a motion to accept this article and it was seconded. Voted to raise and appropriate the sum of \$6,000. for the purpose of replacing the north and south entrance doors and the rear double doors at the Public safety Building. Voted in the affirmative.

ARTICLE 23. Carey Bluhm made a motion and it was seconded to accept this article. Voted to raise and appropriate the sum of \$600 for the purpose of purchasing ski equipment, said appropriation to be funded by authorizing the Selectmen to withdraw \$600 from the Ski Replacement Special Revenue Fund

created by ARTICLE #36 at the 1994 annual town Meeting. Voted in the affirmative.

ARTICLE 24. An amendment was made by Terry Silverman and seconded to add \$50,000.to the operating budget of the Library to be held in trust for the expansion of its facility. Voted in the affirmative.

Budget Chairman, Winston Wright made a motion and it was seconded for a total budget of \$2,003,940. Voted in the affirmative. This includes all other Warrant Articles previously voted.

GENERAL GOVERNMENT

Executive	129,221
Elect,Vital,Reg	34,138
Financ. Admin	65,243
Reval of Prop	16,400
Legal	51,000
Plan/Zone	43,000
Genl Govnt Bldg	31,793
Cemetery	31,155
Insurance	52,000

PUBLIC SAFETY

Police	206,258
Ambulance	15,342
Ambulance Intercpt	0
Fire	44,880
Bldg Inspec	13,349
Emerg. Managmt	1,800
Other-Meadwood	3,200

HIGHWAYS & STREETS

Administration	
Highways/Streets	270,000
Street Lighting	10,000

SANITATION

Solid Waste Disp	105,550
------------------	---------

HEALTH & WELFARE

Pest Control	5,087
Health Agencies	14,742
Admin/Direct Asst	17,000

CULTURE & RECREATION

Parks&Recreation	50,765
Library	124,633
Patriotic Purposes	900
Other Recreation	4,000

CONSERVATION

Conservation	4,059
--------------	-------

DEBT SERVICE

Interest on Notes	0
-------------------	---

Principal on Notes	0
--------------------	---

Int on Tax Anticp	12,000
-------------------	--------

CAPITAL OUTLAY

Library Renovation/Addition	0
-----------------------------	---

Fire Dept. Vehicle	220,000
--------------------	---------

Land Purchase	50,000
---------------	--------

Sewer Study	50,000
-------------	--------

Highway Dept. Truck	0
---------------------	---

Sprinkler System	115,000
------------------	---------

Road Maintenance & Repair	150,000
---------------------------	---------

Town Hall Walkways	5,000
--------------------	-------

Public Safety Bldg. Well	4,000
--------------------------	-------

Conservation Trail Mapping	1,625
----------------------------	-------

Police Speed Board	3,000
--------------------	-------

Replacing Doors at Public	6,000
---------------------------	-------

Sfty. Bldg	
------------	--

Recreation Ski Equipment	600
--------------------------	-----

CAPITAL RESERVE

Recreational Ballfield Exp. Trust	25,000
-----------------------------------	--------

Village Common Exp. Trust	5,000
---------------------------	-------

Cemetery Exp. Trust	11,200
---------------------	--------

TOTAL	\$2,003,940
--------------	--------------------

ARTICLE 25. Selectman Thomas Parker made a motion and it was seconded. Voted to discontinue a portion of the Matthews Road abutting land owned by Robert Corrette, which has been rendered unnecessary for highway use due to the relocation of the road, and to authorize the Board of Selectmen to issue any deeds required in relation. Article passed as written.

ARTICLE 26. Selectman Thomas Parker made a motion and it was seconded. Voted to discontinue that portion of Old Route 12 abutting land owned by Paul and Susan Tierney and Harry Damon, which has been rendered unnecessary for highway use due to the relocation of the road, and to authorize the Board of Selectmen to issue any deeds required in relation thereto. Article passed as written.

ARTICLE 27. Selectman Katie Metzger made a motion to accept this article and it was seconded. Voted to dissolve the Fitzwilliam Village Precinct, a political subdivision of the Town of Fitzwilliam. Article passed as written.

ARTICLE 28. Selectman Katie Metzger made a motion to accept article and it was seconded. Voted to dissolve the Village Precinct account and authorize the Board of Selectmen to transfer said funds, with accumulated interest to date of withdrawal, to the Village Common Expendable Trust Fund created by ARTICLE #12 at the 2001 Annual Town Meeting. Katie said that there is approximately \$741.00 involved in these funds. Article passed as written.

ARTICLE 29. Carey Bluhm of the Recreation Committee made a motion to accept the article as written and it was seconded. Voted to amend the vote taken at the 1970 Annual Town Meeting under ARTICLE #6 pertaining to appointments to and officers of the Recreation Commission as follows: (If passed, this change will replace, in the Fitzwilliam Town Code, 61.1 Appointments; terms of office and 61.2 Officers; duties.) The Board of Selectmen shall appoint a Recreation Commission composed of five (5) members. The original appointments shall be two (2) members for three (3) years, two (2) members for two (2) years and one (1) member for one (1) year. As terms expire, appointments will be made for terms of three (3) years. In case of vacancies, appointments will be made for completion of the original terms. The commission will elect a chairperson to serve for one year, or until their successors are elected. It will be the duty of the Commission to administer recreational programs and areas. A recreation director may be given authority to administer said recreational programs and areas under the direction of and by the Commission. Article passed as written.

ARTICLE 30. Selectman Katie Metzger made a motion to accept article and it was seconded. Voted to create a committee of five members and an additional member from the Board of Selectmen to be an ex-officio member, to be appointed by the Selectmen and charged with overseeing the maintenance and use of the Village Common. The original appointments shall be two (2) members for three (3) years, two (2) members for two (2) years and one (1) member for one (1) year. As terms expire, appointments will be made for terms of three (3) years. In case of vacancies, appointments will be made for completion of the original terms. Article passed as written.

ARTICLE 31. Highway Agent Gene Cuomo made a motion to accept this article and it was seconded. Voted to create and appoint a committee to study solid waste disposal and recycling options for the town. Article passed as written.

ARTICLE 32. Selectman Andrew Clukey made a motion to accept this article and it was seconded. Voted to create and appoint a committee to have charge of Memorial Day activities. Article passed as written. The Selectmen asked anyone that wishes to serve on the committee to call the Selectmen's office.

ARTICLE 33. (Inserted By Petition) John Tommila made a motion to indefinitely postpone this article and it was seconded, and passed. To see whether the Town encourages the Selectmen (pursuant to RSA 231:191 (2001 Cum. Supp.)) to adopt weight limits for Rockwood Pond Road and Bowkerville Road, which Town limits would be less than the limits of RSA 266:17-26, and which Town limits would include a waiver (pursuant to RSA 231:19 V (2001 Cum. Supp.)) for cases of "practical difficulty" or "unnecessary hardship" including "significant interference

with a commercial enterprise or land use which existed prior to the posting of the weight restriction?

ARTICLE 34. (Inserted By Petition) John Tommila made a motion to indefinitely postpone this article and it was seconded, and passed. To see whether the Town encourages the Selectmen A) actively to monitor prospective uses of the Troy Mills property off of Rockwood Pond Road in order to protect the welfare and public health of the Town, in general, and of the Rockwood Pond Road and Bowkerville Road neighborhoods, in particular; B) actively to oppose any proposed use of such Troy Mills property as either a solid waste management facility, hazardous waste dump, landfill or similar use (any of which prospective uses would injure the welfare and public health of the Town, in general, and the Rockwood Pond Road and Bowkerville Road neighborhoods, in particular); and C) to advise the Troy Selectmen, Planning Board and Zoning Board of Adjustment that the Fitzwilliam Selectmen wish to be heard in the event the Troy Mills property is proposed to be used for any such aforementioned uses (any of which prospective uses would constitute a development having a regional impact)?

ARTICLE 35. (Inserted By Petition) John Tommila made a motion to indefinitely postpone this article and it was seconded, and passed. To see whether the Town encourages the Selectmen (pursuant to RSA 41.11 (2001)) to adopt regulations regarding the use of Rockwood Pond Road and Bowkerville Road (under RSA 47:17 VII & VIII (2001)) including, but not limited to, A) restricting the transportation of hazardous materials, toxic materials and other dangerous or explosive items, which Town regulations ought to include exceptions for the following removal of routine household waste and rubbish, removal of septage from septic tanks, and delivery of fuel; and B) regulating the hours and days of use of such roads by commercial vehicles, which Town regulations ought to include an exception for emergencies?

Meeting adjourned at 12:35AM.

Respectfully submitted,

Jane R Wright, CTC

TOWN OF FITZWILLIAM SPECIAL MEETING MINUTES SEPTEMBER 18, 2002

The Moderator, William Prigge, opened the Special Town Meeting at 11am for voting on Article 1 through 5, changes to the Telecommunications Ordinance, submitted by the Planning Board. The Moderator displayed the empty ballot box, and then declared the polls open. The first voter was Jean Castles. Winston Wright served as Assistant Moderator from 11:35 am until Moderator William Prigge closed the polls at 7 PM. Voting was light all day with 133 votes.

ARTICLE 1. (By Ballot) Are you in favor of amending Chapter 127-16.2 D.2 Wireless Communication Facility Ordinance and Overlay District of the Fitzwilliam Land Usage Code as proposed by the Fitzwilliam Planning Board as follows:

"To amend the use district northern boundary by replacing the section beginning at the intersection of Bowkerville Road and Route 12 north to the Troy line with a new section north of the intersection of Route 12 and Route 119 as follows?

127-16.2 D. 2. Beginning at .76 of a mile North from the intersection of Route 12 and Route 119 and extending .225 of a mile on the West side of Route 12, based on the current tax maps (July 2002)."

YES 99

NO 19

ARTICLE 2. (By Ballot) Are you in favor of amending Chapter 127-16.2 D. 3. Wireless Communication Facility Ordinance and Overlay District of the Fitzwilliam Land Usage Code as proposed by the Fitzwilliam Planning Board as follows:

"To change the language in the example to decrease the tower height from 200' to 100' for waiver, so stated that said section reads as follows?

127-16.2 D. 3. (e.g. where a 100' tower would not increase adverse impacts but provide a greater opportunity for co-location)"

YES 97

NO 22

ARTICLE 3. (By Ballot) Are you in favor of amending Chapter 127-16.2 D. 3. Wireless Communication Facility Ordinance and Overlay District of the Fitzwilliam Land Usage Code as proposed by the Fitzwilliam Planning Board as follows:

"To increase the new tower construction height requirement in the box from 45' to 80' and replace the language 'Current Height' with 'A minimum height to achieve functionality as supported by technical data' in the boxes entitled 'Co-location of pre-existing tower' and 'Co-location on existing structure', so that said section reads as follows?

127-16.2 D. 3. New Tower Construction - 80'

Co-location of pre-existing tower – A minimum height to achieve functionality as supported by technical data

Co-location on existing structure - A minimum height to

achieve functionality as supported by technical data"

YES 109

NO 15

ARTICLE 4. (By Ballot) Are you in favor of amending Chapter 127-16.2 F. 4. A. 3. Wireless Communication Facility Ordinance and Overlay District of the Fitzwilliam Land Usage Code as proposed by the Fitzwilliam Planning Board as follows:

"To change the distance between towers from 3 ½ miles to ¼ mile and amend section A.3 so that the distance requirement applies to towers 80' or taller, said section to read as follows?

127-16.2 F. 4. A. 3. Towers 80' in height or taller, shall not be located within one quarter (1/4) mile of any existing tower 80' in height or taller."

YES 88

NO 29

ARTICLE 5. (By Ballot) Are you in favor of amending Chapter 127-16.2 F. 4. A. Wireless Communication Facility Ordinance and Overlay District of the Fitzwilliam Land Usage Code as proposed by the Fitzwilliam Planning Board as follows:

"To delete the sentence in paragraph 127-16.2 F. 4. A. appearing after 127-16.2 F. 4 A. 3. that states 'The site requirements are not subject to waivers'?

YES 95

NO 21

Polls will open not later than 11:00a.m., and close not earlier than 7:00p.m. or such later time as shall be authorized by vote of the town.

ARTICLE 6. To see if the town will vote to raise and appropriate the sum of \$556,000.00 for the purpose of preparing plans and specifications for, and the construction of and addition to, and renovation of the Fitzwilliam Library, such sum to be raised by authorizing the withdrawal of \$106,000.00 together with all accrued interest from the Fitzwilliam Library Capital Reserve Fund created under ARTICLE 17 of the 1999 annual town meeting; to authorize the Selectmen to accept and expend a \$300,000.00 donation from the Fitzwilliam Library Development Committee for this purpose; to authorize the Selectmen to withdraw \$100,000.00 from the December 31, 2001 unreserved fund balance and to use \$50,000.00 added to the 2002 library operating budget as authorized by the voters of the Town at the 2002 annual meeting, or take any action thereon.

(Recommended by Budget Committee, Recommended by Board of Selectmen)

YES 117

NO 17

The Moderator, William Prigge, called the business meeting to order at 7:08 PM. Thomas Parker led the Pledge of Allegiance.

Mr. Prigge stated that the ballots on Articles 1 through 5 would be counted at the conclusion of the business meeting. Mr. Prigge read in full Article 6.

Susan Massin was recognized and moved the passage of the article as read. There were numerous seconds. Mrs. Massin explained that a generous gift of \$200,000 was donated for the renovation of the existing library building with the condition that this work would begin this year, 2002 and that \$100,000 was needed from the town to complete the revised renovation that includes just the first floor and would not include any changes to the second floor. She stated that the Library Trustees were present and would be happy to answer any questions. She also stated that no taxes would be necessary as they are asking for funds from the unencumbered or surplus funds of the town.

Joan Knight, Trustee stated that a lift might be installed at a future date to allow the second floor to become a meeting room. The floors will not support books without being strengthened as the original plan suggested. The second story is not being considered at this time.

Mr. John Tommila asked if the library committee looked into using the Kennedy building for a library combination with the needs of the police. Mrs. Massin said they did look at it, but decided it was unsuitable as a library. Too much renovation would be needed to convert the offices into a viable library and that is was on a very busy highway. The committee decided to stay with the present location. She also stated that the present library was given to the town for a library and she felt if it ceased to be a library it would be given back to the donors and be a loss to the town.

Mr. Black asked for an explanation as to the funds available. Mr. Thomas Parker explained that the \$100,000 was in the unencumbered funds and that it is readily available to the library, after an explanation of how these funds exist and what they can be used for. Mr. Parker also stated that the people in the town vote each year authorizing the Selectmen to expend this money as they see fit to benefit the town. Mr. Greene asked if the \$200,000 donated funds could be used towards the purchase of another building. Mrs. Massin stated that the donation was for renovation of the existing library.

Mrs. Knight then stated that many people have worked hard over the last 4 or 5 years for this renovation.

John Tommila submitted a petition with 6 signatures of voters, for a yes or no ballot vote on Article 6, and the Moderator accepted it. The business meeting was interrupted at 7:30 PM and voters were asked to proceed to the downstairs hall to vote on Article 6 at 7:23 PM, after displaying an empty ballot box, the polls were declared open and voting on Article 6 began. Voting on Article 6 was closed at 7:59 PM and the ballots were counted. The business meeting was called to order at 8:08 PM in the upstairs hall.

The results on Article 6 were declared to be in the affirmative by the Moderator.

The business meeting was adjourned at 8:10 PM and the count began for Article 1-5.

Mr. Prigge announced the results of the votes for Article 1-5 and adjourned the meeting at 8:30 PM.

Respectfully Submitted,
Joan McLaughlin, Deputy Town Clerk

2002 PROPERTY TRANSFERS

GRANTORS	GRANTEES	DATE	MAP	LOT
ANDRESS FAMILY FUND	GAGNON, MARY	04/15/02	33	6
AUPERIN, JEAN G	SACK, TERENCE P & MONICA F	10/29/02	10	33
BARBER, CHRISTOPHER & C BRADFO	JOHNS, ROBERT & LYNN	07/29/02	14	23
BATEMAN, RICHARD & PHYILLIS C	PHYLLIS V BATEMAN IRREV TRUST	05/14/02	38	8
BATEMAN, RICHARD & PHYILLIS C	PHYLLIS V BATEMAN IRREV TRUST	05/14/02	38	7
BEERS, CHARLES & CATHERINE A	BUSSIERE, JOHN E & BRUNEAU	03/06/02	4	55- 9
BENNETT, KEITH J	CROUSE, TERENCE D	05/31/02	4	57- 9
BODWELL, JAMES & SALLY A	METHE SR, EDWARD J	05/09/02	12	60- 1
BONAFAIR, MARYANNE & E DUFFY	WILLIAMS, BRIAN & ELIZABETH	07/19/02	10	9
BOWERS, PETER J	RAKOWSKI, SEAN & KATE	10/29/02	7	31
BREWER, DAVENE	DAVENE M BREWER REV TRUST 2002	05/22/02	21	34
BREWER, DAVID L & DOROTHY	DAVENE M BREWER REV TRUST 2002	05/22/02	21	34
BREWER, SR., PAUL L & SHARON	CROSBY, GEORGE	03/04/02	26	01- 1
BRUCE, RICHARD & MARY H	MACCALLUM, DAVID & LINDA	09/30/02	42	02- 67
BRUNETTI, PATRICIA	PAJANEN, RICHARD T & IRENE	11/18/02	6	15
BURRIS, HERBERT & JEAN A	ATKINS, JEAN P	08/23/02	42	02- 60
BURT, RANDOLPH	HOLOMBO, JARED P & TRICIA L	06/17/02	16	16- 2
C.R. BARD INC.	179 NH RT 12 N, LLC	05/13/02	15	29
C.R. BARD INC.	179 NH RT 12 N, LLC	05/13/02	15	24
CALLMAN, ELLEN	ESTATE OF ELLEN CALLMANN	10/21/02	15	14
CALLMAN, ELLEN	ESTATE OF ELLEN CALLMANN	10/21/02	15	14- 1
CALORIO, JAMES & ROBERTA	BENNETT-CALORIO, ROBERTA	04/08/02	35	19
CAMPBELL, BRUCE	CAMPBELL, BRUCE & DENISE G	04/17/02	10	23- 2
CAMPBELL, RUSSELL B	CAMPBELL, RONALD ET AL	04/02/02	6	28

PROPERTY TRANSFERS - Continued

GRANTORS	GRANTEES	DATE	MAP	LOT
CANTUA, RAYMOND F	REINHART, STEPHEN G & LINDA A	07/31/02	15	51
COOK, DONNA L	GREEN TREE FINANCIAL SERVICING	05/02/02	15	60- 2
CYR FAMILY LMT PARTNERSHIP	MURRAY, HOWARD L & LINDA M	02/22/02	10	20- 1
D'ANELLO, PAUL & JANET	BREWER, DOROTHY & KYM DAUPHINA	12/06/02	42	02- 64
DAVIS, DERRICK L	POULIOT, JUSTIN T & AARON G	05/02/02	6	40- 7
DESIMONE, WILLIAM & ELIZABETH	CLARK, CASSANDRA & ELIZ CLAIR	11/06/02	42	02- 76
DESROCHES, LOUIS E	REMILLARD, MAURICE ARMAND	05/17/02	42	01- 90
DEVLIN, MICHAEL W	DEVLIN, ALAN	03/20/02	14	08- 5
DEVLIN, MICHAEL W	SYLVESTER, DAVID P	04/01/02	14	08- 6
DEVLIN, MICHAEL W	LETOURNEAU, PETER W & ROBERTA	08/16/02	14	08- 4
DIVOLL, BONNIE L	DIVOLL, BONNIE & MCCARTHY, PHIL	06/18/02	34	25
DOUGLAS, DONALD & THELMA F	FOISEY, GRANT S & CARLEEN R	07/12/02	7	35- 1
EDDINGS, CURTIS & MELISSA DAUPH	CHAN, TOM W & ROSA C	06/26/02	42	01- 31
FIGELSKI, WALTER G & BETTY A	EDDINGS, CURTIS, MELISSA DAUPH	07/25/02	42	01- 10
FILIPI, ELIAS	FILIPI, ELIAS & RACHELL R	09/09/02	11	67
FILIPI, STEVEN G	FILIPI, STEVEN G & CHRISTIANNE	12/30/02	33	2
FILIPI, STEVEN G & CHRISTIANNE	MILLAR, JAMES W & SANDRA	05/01/02	15	10- 2
FILIPI, STEVEN G & CHRISTIANNE	GREEN, AARON D & JULIE A	12/17/02	15	10- 1
FLYNN, ROBERT C & BEVERLY	MCDONALD, CHESTER E & JOANNE	08/15/02	42	02- 11
FREWERT, KEVIN & SUSAN	SCHOTT, JOHN R & DIANNE	07/12/02	32	28
GASPARYAN, VARVARA	STANWAY, ERIC & VIOLET	06/14/02	28	39
GOING, STEPHEN	KIESINER, CAROL	07/29/02	42	01- 58
GORDON, DONALD F & MIRIAM H	WADDILL, MICHAEL & ANN CLOPTON	09/19/02	42	02- 92
GRABAUSKAS, ROBERT A & DEBRA	GRABAUSKA, ROBERT A	11/21/02	43	02- 84
GREELEY, BRAD & CATHERINE	W BRADFORD GREELEY TRUST	03/18/02	21	24

PROPERTY TRANSFERS - Continued

GRANTORS	GRANTEES	DATE	MAP	LOT
GREELEY, W BRADFORD	W BRADFORD GREELEY TRUST	03/18/02	21	24
GRIER, JOHN J	GRIER, GORDON G	07/08/02	29	20
GUAY, ALBERT J & LUCILLE	JONES, ROBERT R & MARY A	09/17/02	42	02- 52
GUSSMAN, ROBERT A & GERTRUDE	GOODRICH, JOHN K & SONSINI	07/19/02	10	15- 5
HARRIA, DEANIE M	RUMRILL, ROBERT & DEBORAH	12/12/02	8	17- 1
HEGLIN, DANNY L & NANCY S	HEGLIN, NANCY S	03/25/02	6	36
HERSOM, PATRICIA	WOOD, JACQUELINE	05/30/02	22	3
HOLOMBO, JARED P & TRICIA L	GILL, DONOVAN & JENNIFER BERG	08/29/02	3	16
HOLOMBO, JARED P & TRICIA L	HOLMAN, DAVID R & RENEE A	10/16/02	16	16- 2
HOPKINS, GAIL S ET AL	HILL, ET AL, PHILIP & MARYELLEN	06/24/02	42	02- 70
HOYNOSKI, ANTHONY E	NATHAN J OLSON FAMILY TRUST	02/08/02	6	38- 1
HUGHES, PETER	HUGHES, PETER & C S MCCARTHY	11/14/02	12	24
HUNTER, WILLIAM, BETTY & TODD	PATTERSON, DAVID J	01/25/02	9	8
HYSLOP, JED & TRACY	WINQUIST, ANTHONY W	02/04/02	27	7
HYSLOP, JED & TRACY	WINQUIST, ANTHONY W	02/04/03	27	8
JACKSON, ROBERT S & DEBORAH	JACKSON, DEBORAH D	11/01/02	14	30
JOHNSON, STEVE D	RHEAULT, RICHARD A	04/22/02	10	1
JOURNAGAN, JEFFREY W	BENNETT, KEITH J	05/01/02	2	12- 1
KAHN, HOPE	THE HOPE KAHN TRUST	07/23/02	21	13
KATES, JAMES G	MORAN, THOMAS F & AMANDA J	08/27/02	7	28- 10
KEVIN ROSS, LLC	FILIPI, ELIAS	08/15/02	11	67
KEVIN ROSS, LLC	FILIPI, ARNIE	08/15/02	11	67- 4
KROMPEGAL, FREDERICK & SHIRLEY	WALLACE, BARBARA L	03/21/02		
KUBLBECK, LINDA & JAMES	DUFFY, LINDA	06/12/02	4	33
LAKEVILLE SHORES INC	TOMMILA, JOHN W	03/12/02	14	28

PROPERTY TRANSFERS - Continued

GRANTORS	GRANTEES	DATE	MAP	LOT
LETENDRE, JOHN J & JERILYN J	TAYLOR, EVE-LYNN	12/03/02	8	07- 1
L'HEUREUX, SCOTT J	DUBICKI, KEVIN H & KAREN M	03/08/02	33	16
LONG, NICHOLAS R & NANCY	EARLY, STEPHEN P	02/08/02	35	26
MARY A STEDMAN IRREV TRUST	DEBELL, SR, HAROLD R	10/16/02	3	35
MCCLOSKEY, RICHARD F & MARY P	MAKATURA, EARL W & RUTHANN	07/24/02	42	01- 91
MCCULLA, BEVERLY S	NANCY LEARY ROEHL LIVING TRUST	04/01/02	33	1
METHE SR, EDWARD J	DONNELLY, RAYMOND & BRENDALEE	12/10/02	27	13
METHE, BRENDA	KING'S ARROW REALTY TRUST	05/09/02	8	2
MILLER, DAVID S & DEBRA J	LIPSON, SAMUEL E	04/30/02	8	16
MINER, JEFFREY M & GRETA M	BREEN, ANTHONY J & BRENDA A	09/04/02	14	33
MOREY, RONALD & LECIA	MOREY, RONALD	07/12/02	34	18
MOREY, RONALD & LECIA	MOREY, RONALD	07/12/02	12	12
MULHALL, MICHAEL O	MAKATURA, EARL W & RUTHANN	07/24/02	42	01- 91
MULLIN, WALTER J	CARLTON, DEVLIN & KATHERINE	07/03/02	35	39
MUNSON, RICHARD & CHERYL	CIACCIO, EDWARD G & ROBIN M	07/01/02	39	03- 3
MYER, ALAN F	EXEL, SILAS R & AMANDA THEBO	02/13/02	30	2
NATHAN J OLSON FAMILY TRUST	KEEFE, TIMOTHY J	02/08/02	12	41- 6
NATHAN J OLSON FAMILY TRUST	TOWLE, ALAN J & VANESSA G	06/03/02	6	38- 1
NOURY, RICHARD F & DOROTHY	MCINTYRE, JOSEPH	11/19/02	42	01- 78
PARFOMAK, JOHN N & KYONG NAN	LANZA, ANTHONY J	06/28/02	6	40- 5
PARKER, KEVIN & KRISTINA	THOMPSON, DENNIS D	01/24/02	7	07- 13
PARTRIDGE, BONNIE J	SHERMAN, STANLEY G & SHARON	03/25/02	28	18- 1
PARTRIDGE, MARK L & BONNIE J	PARTRIDGE, BONNIE J	01/22/02	28	18- 1
PATTERSON, DAVID J	PHIPPS, ROSS H	01/25/02	14	05- 1
PEPE NEW HAMPSHIRE TRUST	HARE, DAVID S & ROSE	05/24/02	42	01- 16

PROPERTY TRANSFERS - Continued

GRANTORS	GRANTEES	DATE	MAP	LOT
PEPE NEW HAMPSHIRE TRUST	FODEN, MARSHA L	06/26/02	42	01- 41
PEPE, WILLIAM & ELAINE	PEPE NEW HAMPSHIRE TRUST	03/07/02	42	01- 41
PERDONE, RICHARD J	STUART, JAMES & THERESA F	06/24/02	42	02- 65
RAITTO, HAROLD N & BEVERLY	ROSE, TIMOTHY V & SUE	04/02/02	7	28- 6
RAYMOND L RUSSELL 1998 TRUST	BERG, RONALD P & BRENDA L	12/09/02	10	74
REILLY, LAURA A	LAPLUME, ROBERT L	10/08/02	42	01- 94
RIDEG, CHARLES & ANTOINETTE	LARABA, DAVID JOHN	09/25/02	18	9
ROBINSON, JOHN & JANE	ERVIN, KENNETH & ELIZABETH A	07/01/02	20	2
ROMANO, RONALD & SHARON	VALLERAND, DONALD & ELIZABETH	09/18/02	42	02- 85
ROYTER, DARRELL W	CAYEA, KIM A	09/03/02	33	10
SAWTELLE, ARTHUR F & JUDITH M	MOREY, LECIA M	11/12/02	33	28
SHANNON-DALEY, JEANNE	COOKMAN, ET AL, TIMOTHY	09/16/02	10	29
SHERMAN, JOAN & H BARTLETT	LEONARD, RICHARD	11/21/02	42	02- 7
SHUFFLETON, DEAN S & ELLEN	FAGAN, JOHN & DENA SHUFFLETON	12/17/02	42	01- 12
STALEY, GEORGE E & JUSTINA	MARCELLO, GUIDO & ELLEN	07/25/02	42	01- 9
STEVENS, WILLIAM D & PAULINE	STEVENS, WILLIAM&M VALLANCOURT	04/22/02	4	74- 2
STONE, SCOTT W & LAURA K	LOUCKA, PAUL S & VONNIE S	11/26/02	32	39
STRONG, MARJORIE A & LEE G	STRONG, SHIRLEY A	06/06/02	9	4
SULLIVAN, FRANCIS	SULLIVAN, FRANCIS & WALLACE, B	04/09/02	31	4
THE GOLDEN SPIKE, LLC	ZIMMERMAN, RUTH & JAS & R RYDER	11/01/02	34	1
THOMPSON, PETER	BERKACH GROUP REALTY TRUST	06/05/02	18	24
TIERNEY, PAUL E & SUSAN E	PARKER, CHRISTOPHER M	08/05/02	4	71
TIERNEY, PAUL E & SUSAN E	PARKER, CHRISTOPHER M	08/05/02	4	72
TOMMILA BROS. INC	TOMMILA REAL ESTATE, LLC	07/17/02	41	11
TOMMILA, JOHN W	TOMMILA REAL ESTATE, LLC	07/17/02	41	12- 1

PROPERTY TRANSFERS - Continued

GRANTORS	GRANTEES	DATE	MAP	LOT
TOWN OF FITZWILLIAM	WELSH, CHERYL A	12/18/02	23	13
VAN BLARCOM, EDWARD & CARMEN	BOURASSA, JAMES A & GOLDIE	06/25/02	12	50
WALKER, ROBERT P	MURPHY, JANICE	12/24/02	14	38- 1
WALLACE, BARBARA L	KROMPEGAL, FREDERICK & SHIRLEY	03/21/02		
WALLACE, BARBARA L	SCHECTER, BARBARA	04/10/02	22	9
WALLACE, BARBARA L	PWTM, LLC	04/05/02	32	26
WALLACE, BARBARA L	SCHIEER, JESS & KELLIE D	05/28/02	32	11
WALLACE, BARBARA L	PWMT, LLC	04/05/02	32	36
WHEELER, E SCOTT & DONNA A	FORBES, STEVEN J	12/09/02	2	3
WHINCUP, KENNETH B & ANN B	POULIOT, JAMES & ELIZABETH	09/27/02	42	02- 83
WILLIAMS, SUSAN W	FILIPI, STEVEN G	03/15/02	33	2
WOLFUM FAMILY TRUST	WOLFRUM, FRED	02/11/02	38	3
WOLFUM FAMILY TRUST	WOLFRUM, FRED	02/11/02	17	05- 5
YOUNG, WALLACE H & IRENE	ABRAHAM, EDWARD G & DOREEN Y	10/01/02	4	31

Owner-s Name	Map	Block	Total Assessed	Total Assessed	Total Assessed
			Land Value	Improvements	Parcel Value
179 NH RT 12 N LLC	15	24	11,400	0	11,400
179 NH RT 12 N LLC	15	29	70,300	1,009,400	1,079,700
ABARE MARCIA L	07	07-06	0	14,700	14,700
ABRAHAM EDWARD G + DORREN Y	04	31	25,300	70,400	95,700
ADAMS ROBERT + LORETTA E	42	02-88	22,500	9,000	31,500
ADAMS ROBERT E + LORETTA M	42	02-91	22,500	22,400	44,900
AGRANOWITZ ALEEN	21	23-01	22,000	600	22,600
AGRANOWITZ ALEEN	21	26	24,000	38,800	62,800
AHO ANDRE T	07	19	7,130	0	7,130
AHO STEVEN L + LUORETTA D	40	01	22,900	74,500	97,400
ALBERTINI EDMUND R	25	01-A	0	24,400	24,400
ALDSWORTH DORIS T	16	17	31,100	74,300	105,400
ALDSWORTH RICHARD A	34	23	26,200	59,800	86,000
ALDSWORTH WILLIAM J.	16	17-01	28,400	0	28,400
ALLEN GEORGE D + DONNA L	06	40-01	31,300	78,900	110,200
ALLISON WILLIAM J III + GAIL L	42	01-95	9,000	30,600	39,600
AMERICAN BALD EAGLE INTL INC	15	49	1,410	0	1,410
ANDERSON ALICE V. + ROBERT	07	07-25	0	14,400	14,400
ANDERSON ANNIE S	04	43	28,180	55,600	83,780
ANDERSON ANNIE S	12	08	2,600	0	2,600
ANDERSON ANNIE S	04	42	20,300	0	20,300
ANDERSON ANNIE S	26	10	92,300	10,300	102,600
ANDERSON ARNOLD C	23	19	90,400	58,800	149,200
ANDERSON DEAN S	15	39	26,000	99,900	125,900
ANDERSON DOUGLAS + LORETTA P	42	01-42	9,000	10,500	19,500
ANDERSON GARY L	08	14	25,200	0	25,200
ANDERSON RAYMOND B + NORMA C	42	02-59	9,000	22,400	31,400
ANDERSON ROBERT H	26	08	1,200	0	1,200
ANDERSON ROBERT H	11	53	24,800	0	24,800
ANDERSON ROBERT H	08	15	25,600	0	25,600
ANDERSON ROBERT H	04	44	29,500	90,400	119,900
ANDERSON ROBERT H	04	19	500	0	500
ANDERSON ROBERT H + JANICE	04	18	5,510	0	5,510
ANDERSON ROBERT H + JANICE	04	39	1,030	0	1,030
ANDERSON ROBERT H + JANICE	04	13	3,300	0	3,300
ANDERSON ROBERT H + JANICE	04	43-01	25,000	2,400	27,400
ANGIER FRANK A + CHRISTINA M	10	34	28,500	60,500	89,000
ANNE D TWITCHELL REV LIV TR	03	27	10,520	0	10,520
ANNE D TWITCHELL REV LIV TRUST	15	47	2,520	0	2,520
ARSENault FRANCIS + AURORE	07	39	4,900	3,200	8,100
ASSOC. SPORTSMANS CLUB	02	07	32,910	53,400	86,310
ASSOC. SPORTSMANS CLUB	02	24	83,130	11,400	94,530
ASSOC. SPORTSMANS CLUB	02	26	760	0	760
ATHANASOPOULAS THEODORE C	02	08-01	28,400	95,300	123,700
ATKINS JEAN P	42	02-60	9,000	23,600	32,600
ATKINS LORI K	31	15	33,800	80,200	114,000

Owner-s Name	Map	Block	Total Assessed	Total Assessed	Total Assessed
			Land Value	Improvements	Parcel Value
AUBE ROGER + RITA	04	05	5,300	0	5,300
AUBE ROGER + RITA	04	06	5,900	0	5,900
AUBE ROGER + RITA	04	17-01	1,900	5,100	7,000
AUCLAIR LEO A JR + DEANNE	12	45-02	27,900	109,900	137,800
AUCLAIR LEO A JR + DEANNE M	12	45-01	26,800	0	26,800
AUKSTIKALNIS JACK R + MARGERY	21	36	28,080	117,400	145,480
AUSTIN DONALD S + MARION R	23	21	94,400	43,200	137,600
AUSTIN TIMOTHY A.	15	32	23,200	67,100	90,300
AVERY FAMILY REV TRUST OF 2000	42	02-98	9,000	12,700	21,700
AVERY FAMILY REV TRUST OF 2000	42	02-95	9,000	36,800	45,800
AYERS DANIEL J + MARJORIE	10	55	29,010	86,600	115,610
AYERS DANIEL J + MARJORIE	10	52	38,140	31,300	69,440
BAAB FAMILY IRREVOCABLE TRUST	22	06	101,100	74,200	175,300
BAAB JAMES + PAULINE H	24	01-01	121,900	98,200	220,100
BABBITZ DAVID R + MARA GINSBER	16	21	0	35,600	35,600
BABBITZ ET AL	16	21	67,750	0	67,750
BABBITZ STEVEN	16	21	0	35,600	35,600
BADGER DIANE	42	02-56	0	6,000	6,000
BAGSTER JOSEPH W	34	09-14	0	34,800	34,800
BAILEY COREY S. + ALISON B	12	11-01	29,000	33,400	62,400
BAILEY DONALD M	11	58	1,220	0	1,220
BAILEY DONALD M	11	56	32,510	75,700	108,210
BAILEY DONALD M	11	48	1,170	0	1,170
BAILEY DONALD M	11	48-01-A	54,000	74,500	128,500
BAILEY DONALD M	21	37	26,000	38,200	64,200
BAILEY DONALD M	15	60-07	3,830	0	3,830
BAILEY DONALD M + GAIL S	11	51	22,500	27,100	49,600
BAKER DANIEL P + ELIZABETH H	07	01-01	33,200	130,600	163,800
BALDWIN ESTATE	36	14	0	600	600
BALDWIN ESTATE FRED + JESSIE	03	37	25,600	0	25,600
BALDWIN ESTATE JESSIE BALDWIN	36	24	0	1,300	1,300
BALDWIN JAMES + PAULA C. S	25	12	90,400	45,500	135,900
BALDWIN JAMES + PAULA C. S	25	16	25,000	58,800	83,800
BAREFOOT WILLIAM S + GLORIA L	03	31-02	26,000	85,000	111,000
BARRETT JOSEPH P + CHERYL ANN	42	02-69	9,000	10,700	19,700
BARRY SHIRLEY A	42	02-94	22,500	22,200	44,700
BARSTOW PHILIP R. + HELENA A	06	40-11	31,600	83,700	115,300
BARTELS WAYNE D	25	17	23,600	74,700	98,300
BARTLETT BETTY	07	07-28	0	27,600	27,600
BARTLETT RONNIE C + SHANTELL P	11	13-02	26,300	74,500	100,800
BASSETT FAMILY TRUST	36	22	22,600	49,000	71,600
BASSETT KEITH + TARNA A	35	23	13,800	0	13,800
BASSETT KEITH A + TARNA L	35	22	23,100	41,700	64,800
BATEMAN CHRISTOPHER E	17	07	27,300	7,700	35,000
BATEMAN FRANK E	38	04	23,700	41,600	65,300
BATES JOHN B	22	06-01	105,600	90,700	196,300

Owner-s Name	Map	Block	Total Assessed	Total Assessed	Total Assessed
			Land Value	Improvements	Parcel Value
BATES ROBYN + JOHN E.	22	05	104,000	2,400	106,400
BATES ROBYN M	06	35	34,400	155,000	189,400
BAUER ROGER L + BARBARA	14	20	31,700	4,100	35,800
BAUGHMAN CLYDE + BARBARA W	42	01-60	9,000	28,800	37,800
BAUGHMAN CLYDE + BARBARA W	42	01-61	9,000	10,600	19,600
BAZELY WILLIAM G	28	06	24,000	121,600	145,600
BEAL KEVIN R	15	09-04	25,100	96,500	121,600
BEAN EDWARD + SUZANNE E	35	03	43,300	71,200	114,500
BEAN EDWARD E + SUZANNE E	35	05-01	4,800	0	4,800
BEAUREGARD II RICHARD V	16	23	2,810	0	2,810
BEAUREGARD RODERIC E + JUDY E	06	44	29,500	128,000	157,500
BEAUREGARD RODERICK E + JUDY E	06	45	25,500	0	25,500
BEDE CHAD + CINDI	17	07-01	27,200	166,400	193,600
BEERS DAVID A	34	09-07	0	17,900	17,900
BELL ROBERT J + PATRICIA	42	01-75	22,500	21,800	44,300
BELLEMARE DIENER ET AL	19	07	22,300	40,800	63,100
BELLEMARE ROBERT	19	07	0	31,600	31,600
BELLIS ADELIA B	42	02-06	9,000	26,000	35,000
BEMIS DANIEL R + SUSAN K	10	75-01	28,100	101,000	129,100
BENDER REALTY TRUST	37	16	23,100	68,300	91,400
BENIK CHRISTOPHER + SUSAN	31	01	41,600	136,600	178,200
BENIK CHRISTOPHER + SUSAN	31	07	25,400	0	25,400
BENINATI THERESA	42	01-36	9,000	9,600	18,600
BENNETT KEITH	02	12-01	26,700	115,400	142,100
BENNETT WALTER + MARGARET T	42	01-52	9,000	12,000	21,000
BENNETT-CALORIO ROBERTA	35	19	48,800	40,700	89,500
BENSON SALLY ANN GREELEY	21	24	0	24,400	24,400
BENSON SALLY ANNE GREELEY	21	27	0	3,600	3,600
BEQUAERT LUCIA + FRANK E	32	44	24,300	169,400	193,700
BERARD DENNIS + ANN P	34	16	840	0	840
BERARD DENNIS P + ANN L	34	15	25,860	142,500	168,360
BERARDI CATHERINE N	15	60-06	24,800	0	24,800
BERG RONALD P + BRENDA L	10	74	3,520	0	3,520
BERGERON KEVIN J. + LAURETTE	03	32-05	26,600	85,400	112,000
BERKACH GROUP REALTY TRUST	18	24	29,700	0	29,700
BERTHOLD ARTHUR J + EILEEN D	42	01-99	9,000	12,100	21,100
BERUBE NORMAN E	07	07-07	0	16,600	16,600
BERUBE NORMAN E + KRISTEN J	28	07	36,300	111,300	147,600
BEST PETER M. + MARGO M.	28	13	24,100	71,600	95,700
BEVILACQUA DIANE	42	02-32	9,000	22,400	31,400
BILL LOUISE H	03	05	25,610	139,400	165,010
BINGHAM NORMAN SYLVIA MARC	15	28	42,600	188,000	230,600
BISHOP CARL A. ET AL	01	08	11,010	4,500	15,510
BISHOP EILEEN + JOE L	07	07-40	0	25,500	25,500
BLACK LESLIE F. + DEBORAH	32	49	47,600	142,700	190,300
BLAIR SHAYNE M	15	09-01	25,700	110,200	135,900

Owner-s Name	Map	Block	Total Assessed	Total Assessed	Total Assessed
			Land Value	Improvements	Parcel Value
BLAKE JOHN A + MARY E	28	30	24,600	65,300	89,900
BLUHM CAREY A + NANCY C	32	43	24,800	88,100	112,900
BOLLES HARRY E + FRANCIS E	21	10	92,800	44,200	137,000
BOOHER MARTIN + CYNTHIA O	11	08	26,650	104,200	130,850
BORGHESI JAMES V	12	40-01	29,900	88,700	118,600
BORGHETTI II JOHN F	14	07	8,880	0	8,880
BOROWSKI CHARLES R	03	26	24,300	79,100	103,400
BOSWORTH ROGER + ELEANOR	34	09-06	0	24,600	24,600
BOUCHER RAYMOND W + ELIZABETH	10	79-03	29,500	137,500	167,000
BOUCHER THOMAS M. + SHARON	11	17-02	29,100	107,700	136,800
BOURASSA JAMES A + GOLDIE R	12	50	24,860	0	24,860
BOURGEOIS ROBERT J	42	01-26	9,000	10,000	19,000
BOURNE WILLIAM N JR	12	48	68,400	81,800	150,200
BOUTHOT MICHAEL T	04	47	25,000	65,300	90,300
BOUTIN MAURICE G + LORENA A	06	22	36,900	78,600	115,500
BOWERS ROBERT L + PATRICIA A	15	09-02	25,100	90,000	115,100
BRACKETT BRUCE A	07	28-01	36,000	80,400	116,400
BRACKETT CHARLES S	07	07-14	0	24,500	24,500
BRACKETT DAVID R	07	07-23	0	24,000	24,000
BRACKETT DONALD H	25	01-H	0	26,800	26,800
BRATTON RAYMOND + JEAN C W	42	01-28	9,000	22,000	31,000
BRATTON SCOTT + C. TAGER	42	01-51	9,000	7,100	16,100
BRAUNAGEL ANN E	23	14	0	29,400	29,400
BREEN ANTHONY J + BRENDA A	14	33	25,000	113,600	138,600
BRETON NELSON J. + AGNES A.	25	18	23,600	46,900	70,500
BREWER DAVENE	21	34	0	33,400	33,400
BREWER DAVID L + DOROTHY E	21	34	0	33,400	33,400
BREWER DOROTHY + KYM DAUPHINA	42	02-64	9,000	22,700	31,700
BREWER ET AL	21	34	22,600	44,100	66,700
BRIGGS MELONNIE A	07	28-09	29,000	74,500	103,500
BRITT JASON R. + DEBRA A.	04	55-10	31,600	97,000	128,600
BROCKELMAN MARK	32	16	23,800	79,200	103,000
BROCKELMAN MARK D	12	40-02	30,000	99,900	129,900
BROGDON ALBERT M. + MARGARET C	15	19	27,000	114,300	141,300
BROOKS DAVID I. + BARBARA B	21	33	26,500	44,500	71,000
BROWN LYNNE K	06	02	24,830	176,300	201,130
BROWN MARJORIE C	15	37	29,690	176,400	206,090
BROWN MARJORIE C	15	46	1,140	0	1,140
BROWN VICTOR	34	09-11	0	19,500	19,500
BROWN WINTHROP II	11	44	42,580	178,700	221,280
BRUTTO CHARLES M + JEANNE M	10	38	25,500	87,400	112,900
BULLARD CURTIS R + SHIRLEY J	17	05-01	30,350	129,900	160,250
BULLOCK BENJAMIN L + FRANCES B	12	10	26,460	82,400	108,860
BULLOCK BENJAMIN L + FRANCES B	12	09	280	0	280
BULLOCK GORDON I	02	30	25,500	46,200	71,700
BULLOCK INORAM ET AL	16	13	2,260	0	2,260

Owner-s Name	Map	Block	Total Assessed	Total Assessed	Total Assessed
			Land Value	Improvements	Parcel Value
BULLOCK INGRAM ET AL	16	03	38,560	41,500	80,060
BULLOCK RICHARD B	16	13	0	1,200	1,200
BULLOCK RICHARD B	16	03	0	40,600	40,600
BURBANK MELISSA	07	07-47	0	14,900	14,900
BURKE DUSTIN + SHIRLEY	07	07-41	0	16,200	16,200
BURKE DUSTIN M JR + BELINDA	25	01-E	0	27,500	27,500
BURNHAM FRANKLIN L + DEBORAH	28	37	24,000	76,800	100,800
BURTON MELBA	02	27	16,030	0	16,030
BUSLER VAL	38	11	63,900	0	63,900
BUSSIÈRE MICHAEL F + JOANN	06	31-03	32,300	52,300	84,600
BUSSIÈRE SR. JOHN E + SUSAN E	04	55-09	38,000	130,300	168,300
BUTLER EDMOND JR	20	08	0	49,000	49,000
BUTLER ET AL	20	08	108,000	40,400	148,400
BUTLER WILLIAM D	20	08	0	49,000	49,000
BYERS DAVID A. + DONNA M.	06	03-01	26,400	105,300	131,700
CABOT LAWRENCE	12	38-01	0	28,100	28,100
CABOT LAWRENCE T	12	39	40,600	138,300	178,900
CABOT LAWRENCE T JOELLE F	12	38	42,000	0	42,000
CABOT, MARRINER ET AL	12	38-01	39,000	3,000	42,000
CADY GLORIA E + DOUGLAS F	02	16	21,500	2,300	23,800
CAMDEN JEAN	11	43	63,300	120,100	183,400
CAMMARATA ROCCO G	42	01-14	9,000	12,500	21,500
CAMPANELLA ROBERT J. + RITA S.	37	07	56,900	41,500	98,400
CAMPBELL BRUCE + DENISE	10	23-02	27,960	80,000	107,960
CAMPBELL R.W.J. + LILLIAN I	16	14	4,000	0	4,000
CAMPBELL RONALD BARBARA WAYNE	06	28	23,000	56,600	79,600
CANNEY-WOODS PATRICIA A	09	10-03	690	0	690
CANNEY-WOODS PATRICIA A	09	10-04	760	0	760
CANNEY-WOODS PATRICIA A	09	10-05	1,410	0	1,410
CAQUETTE ANDRE J + SUSAN	29	05	22,600	57,800	80,400
CAPASSO JOSEPH A. + ELEANOR M	16	24	4,520	0	4,520
CARACAPPA LON	24	03-03	31,300	1,500	32,800
CARBONE + T. KANTER FRANK +	07	24	139,400	0	139,400
CAREY EDWIN J + EDITH R	03	32-02	27,500	89,700	117,200
CARLE CHRISTINE L	10	15-02	26,460	106,900	133,360
CARLSON KENNETH W. + IRMA J.	12	15	25,500	96,000	121,500
CARLSON ROBERT J + RITA L	13	04-02	30,300	40,600	70,900
CARLTON DEVLIN + KATHERINE	35	39	29,600	0	29,600
CARNEY CHARLINE A	29	01	26,500	63,900	90,400
CARON CAROLYN N + NORMAN JR	04	61	23,400	63,200	86,600
CARRIER JOYCE G	08	04	26,200	57,100	83,300
CARRIER ROBERT A.	29	15	21,200	28,900	50,100
CARROLL FRANK D	34	09-12	0	11,600	11,600
CARTER FRANK A	04	48	22,800	37,500	60,300
CARTER OREGG	28	19	25,400	71,100	96,500
CARTER RICHARD H + CAROL E	12	41-04	30,500	102,900	133,400

Owner-s Name	Map	Block	Total Assessed	Total Assessed	Total Assessed
			Land Value	Improvements	Parcel Value
CARTIER PAUL M. + KATHRYN L	11	49	19,600	64,500	84,100
CARUSO DAVID + KATHY	42	01-82	9,000	23,700	32,700
CASASANTO RICHARD J + JUDITH	42	01-38	9,000	19,000	28,000
CASEY ODELL	08	54	47,200	54,100	101,300
CASSELY PETER M. + NANCY D.	42	01-92	9,000	34,700	43,700
CASTLES G. RICHARD + JEAN G.	14	15	37,570	88,700	126,270
CASWELL MARCIA J	12	35	26,200	79,200	105,400
CAYEA KIM A	33	10	38,600	44,500	83,100
CERSOSIMO INDUSTRIES INC	07	03	4,690	0	4,690
CERSOSIMO INDUSTRIES INC	07	04	4,880	0	4,880
CHAN TOM W + ROSA C	42	01-31	9,000	0	9,000
CHAPLEN FREDERICK V + MARY ANN	32	60	37,650	169,200	206,850
CHAPMAN BARRY G + REBECCA A	08	07-03	27,100	98,300	125,400
CHARLES D TOUSLEY REV TRUST	25	03	100,300	43,600	143,900
CHARLOTTE B SANDERSON TRUST	23	23	92,800	59,000	151,800
CHASE BARBARA E.	11	66	26,600	25,500	52,100
CHASE JR. HOWARD E. + LAURA M	08	38	31,500	103,900	135,400
CHASE KENNETH + KATHLEEN	16	04	2,100	0	2,100
CHASE KENNETH M + KATHLEEN	36	18	2,300	0	2,300
CHASE KENNETH M + KATHLEEN	36	15	1,200	0	1,200
CHASE MICHAEL + KATHLEEN	16	12	4,020	0	4,020
CHASE MICHAEL + KATHLEEN	16	11	610	0	610
CHASE MICHAEL + KATHLEEN	16	09	3,800	0	3,800
CHASE MICHAEL + KATHLEEN	16	10	220	0	220
CHASE RONALD L	08	27	37,060	30,100	67,160
CHASE RONALD L	08	26	41,650	21,700	63,350
CHASE RONALD L	04	36	2,200	0	2,200
CHASE RONALD L + BETTY L	08	26-02	33,700	43,400	77,100
CHI XIAOGING	10	67	41,990	131,200	173,190
CHIMENE KENNETH	42	01-43	9,000	300	9,300
CHRISTENSEN DENNIS S. + DIANE	11	67-02	38,700	0	38,700
CHRISTENSEN DENNIS S. + DIANE	07	29	25,500	88,400	113,900
CHRISTIE ALAN P.	43	02-102	9,000	29,000	38,000
CHRISTOPHER STEPHEN P + BRENDA	42	02-81	11,700	18,400	30,100
CHURCHILL CHARLES N + OLYNDA L	33	03-02	41,100	92,500	133,600
CIACCIO EDWARD + ROBIN M	39	03-03	27,000	59,700	86,700
CICCALONE STEPHEN T	08	49	37,700	170,600	208,300
CILIBERTO FRED A + VIRGINIA M	42	02-82	11,700	14,300	26,000
CLARK CASSANDRA + CLAIR ELIZAB	42	02-76	22,500	22,400	44,900
CLARK KEVIN J	12	41-09	33,100	75,300	108,400
CLEVELAND A. BRUCE	13	11	54,700	0	54,700
CLEVELAND A. BRUCE	14	03	45,700	0	45,700
CLOUTIER DAVID J	10	60	25,800	95,700	121,500
CLUKEY ANDREW D	03	28-03	24,350	85,400	109,750
CLUKEY ANDREW D	03	28-04	850	1,000	1,850
COBURN GENE F + SANDRA D	08	36	26,200	103,200	129,400

Owner-s Name	Map	Block	Total Assessed	Total Assessed	Total Assessed
			Land Value	Improvements	Parcel Value
COGLIANDRO ANTHONY (ET AL)	42	01-27	9,000	23,300	32,300
COLBURN BRUCE S. + ELLEN	03	23	24,500	85,800	110,300
COLBURN REBECCA	02	12-02	25,900	49,800	75,700
COLELLA STEVEN V. + JANE M.	42	02-68	9,000	29,100	38,100
COLELLA STEVEN V. + JANE M.	42	02-100	9,000	29,700	38,700
COLL DAVID L. + KELLY A.	12	32-03	51,600	231,200	282,800
COLLINS DONNA M + ELLEN M. F	15	31	25,500	115,400	140,900
COLLINS ROBERT + CATHERINE	13	04	29,720	71,700	101,420
COLLINS STEPHEN H + HELEN F	32	53	46,600	121,200	167,800
COLLINS WALTER E.	32	25	24,600	124,300	148,900
CONGDON DAVID V + LYNN M	22	04	106,800	59,000	165,800
CONNERS JAMES E. ERLI CHEN	11	17-03	34,700	130,700	165,400
CONNORS SUZANNE	42	02-30	9,000	30,600	39,600
CONTE FRANK S JR + ANGELINA N	12	07-01	5,890	0	5,890
CONTE FRANK S JR + ANGELINA N	12	07-02	3,300	0	3,300
COOK KENNETH R + CLAIRE M	12	49	34,000	95,400	129,400
COOKMAN TIMOTHY ET AL	10	29	4,890	0	4,890
CORMIER RAYMOND J + YVETTE M	42	02-40	9,000	0	9,000
CORNWELL ROBERT J. + DIANE M.	12	45-08	28,000	108,700	136,700
CORRETTE ROBERT J. + LOUISE D	11	22	1,870	0	1,870
CORRETTE ROBERT J. + LOUISE D	11	18	29,000	0	29,000
CORRETTE ROBERT J. + LOUISE D	11	47	2,600	0	2,600
CORRETTE ROBERT J. + LOUISE D	11	21	29,000	0	29,000
CORRETTE ROBERT J. + LOUISE D	11	19	25,800	64,100	89,900
COTE FRANCIS M	04	14	6,100	0	6,100
COTE FRANCIS M	04	15	8,200	0	8,200
COTE FRANCIS M	04	16	9,000	0	9,000
COTE FRANCIS M	04	17	16,600	0	16,600
COUGHLIN BRIAN J. + LAUREN E.	06	40-03	34,000	102,200	136,200
COUGHLIN SHEILA M.	10	66	1,300	0	1,300
COURTEMANCHE RANDY L.	07	07-44	0	21,600	21,600
COURTEMANCHE ROBERT H JR	07	07-10	0	32,000	32,000
CRAIG JOHN E.F. + KAREN M.	32	31	39,000	135,000	174,000
CRAIG JOHN E.F. + KAREN M.	32	34	3,600	0	3,600
CRAMER ANN F	29	07	23,600	56,400	80,000
CRAWFORD ROBERT C.	20	04	25,300	0	25,300
CREMINS WILLIAM J JR	42	02-53	9,000	20,400	29,400
CRISCUOLO VINCENT F. + MARILYN	37	14	22,900	2,500	25,400
CROCKER KENDALL F III	04	67	67,000	537,900	604,900
CROSBY GEORGE	26	01-01	26,000	103,800	129,800
CROSS THOMAS E.	32	02-01	13,900	0	13,900
CROSS THOMAS E.	R 32	02	36,200	145,900	182,100
CROTEAU GREGOIRE A	07	07-46	0	27,500	27,500
CROTEAU LAWRENCE A + KATHY A	27	14	24,000	47,200	71,200
CROUSE TERENCE D	04	57-09	31,600	79,000	110,600
CROWE GEORGE J.+ ROBIN L.	14	38	36,000	104,500	140,500

Owner-s Name	Map	Block	Total Assessed	Total Assessed	Total Assessed
			Land Value	Improvements	Parcel Value
CROWLEY FRANCIS J + DOROTHEA	33	20	39,500	141,200	180,700
CROWLEY LAWRENCE I + GAIL T	42	01-17	9,000	20,400	29,400
CUCCINELLO LORENZO J. + OLGA F	33	04	38,400	71,900	110,300
CULLEN JR. ARTHUR R. + KAREN	19	03	24,100	0	24,100
CUMINGS ALLEN H.	13	10	940	0	940
CUMINGS DERBY ET AL	27	16-2	0	7,900	7,900
CUMINGS RICHARD W	27	16-2	0	4,000	4,000
CUMINGS WALTER + ELIZABETH	42	01-68	9,000	20,800	29,800
CUOMO GENE E + MAUREEN K	07	01-12	31,900	131,200	163,100
CUOMO GENE E + MAUREEN K	07	02-02	1,980	0	1,980
CURTIN MARK A. + SUSAN L.	10	46	29,150	94,800	123,950
CURTIS ROLAND A JR + GEORGE G	06	26	23,400	75,500	98,900
CURTIS ROLAND A JR ET AL	06	25	20,900	18,700	39,600
CURZI IDA	42	02-49	9,000	21,800	30,800
CUSHING JEREMIAH M. JR.	17	02	2,610	0	2,610
CUSHING JEREMIAH M. JR.	17	01	38,840	119,000	157,840
CUSHING JEREMIAH M. JR.	17	03	100	0	100
CUTLER JOSEPH S. + SANDRA L	12	26	29,800	90,200	120,000
CYNEWSKI EDWARD + LINDA	07	02	29,000	118,400	147,400
CYR FAMILY LMT PARTNERSHIP	12	46	2,480	0	2,480
CYR FAMILY LMT PARTNERSHIP	12	40-05	30,100	0	30,100
CYR FAMILY LP	08	11	28,970	0	28,970
CZEKALSKI JASON A + JACQUELINE	36	23	1,200	0	1,200
DAHLGREN JACK + RUTH	11	65-01	27,300	83,200	110,500
DAIGLE JOHN F.	24	03	90,400	72,300	162,700
DALE P MATHEWS TRUST	04	63	34,000	70,100	104,100
DALEY DANIEL L. + MARY S.	42	01-03	9,000	19,000	28,000
DAMON BERNICE R	04	76	23,600	109,600	133,200
DAMON BRIAN K	08	41	71,800	0	71,800
DAMON BRIAN K	04	34	5,900	0	5,900
DAMON BRIAN K	04	77	37,480	118,700	156,180
DAMON BRIAN K + LISA	04	74	59,600	98,400	158,200
DAMON HARRY C	04	69	28,800	71,600	100,400
DAMON JOHN R + BEVERLY F	04	37	140	0	140
DAMON JOHN R + BEVERLY F	04	75	29,800	141,100	170,900
DAMON JOHN R + HARRY C	04	35	200	0	200
DAMON JOHN R + HARRY C	04	27	240	0	240
DAMON JOHN R + HARRY C	04	26	80	0	80
DAMON JOHN R + HARRY C	04	21	1,320	0	1,320
DAMON JOHN R + HARRY C	04	38	10,090	0	10,090
DAMON JOHN R + HARRY C	04	38-01	1,200	0	1,200
DAMON JOHN R + HARRY C	04	20	70	0	70
DAMON JOHN R + HENRY	04	38-A	18,000	0	18,000
DANIEL + ESTELLA BEMIS TRUST	11	26	29,510	104,900	134,410
DANIEL + ESTELLA BEMIS TRUST	30	07-01	2,260	0	2,260
DANIEL + ESTELLA BEMIS TRUST	11	27	1,440	0	1,440

Owner-s Name	Map	Block	Total Assessed	Total Assessed	Total Assessed
			Land Value	Improvements	Parcel Value
DANIEL + ESTELLA BEMIS TRUST	11	25	25,000	5,400	30,400
DAUB NANCY	07	07-48	0	32,400	32,400
DAVID W. GARLAND TRUST	12	54	1,780	0	1,780
DAVINI JULIE A	24	03-06	31,200	75,700	106,900
DAVIS CALVIN R. + LAURIE E	35	01	12,000	0	12,000
DAVIS CALVIN R. + LAURIE E	16	07	24,300	37,600	61,900
DAVIS EDWARD A. + CHERYL M	03	31-04	25,900	27,000	52,900
DAVIS ET AL	15	57	26,000	98,200	124,200
DAVIS LINNEA M	15	57	0	62,100	62,100
DAVIS ROGER P JR + JOAN M	10	33-01	26,000	91,000	117,000
DAVIS SHIRLEY A. + CARLEEN	07	07-24	0	18,400	18,400
DAVIS WILLIAM C	10	12	8,270	0	8,270
DAVIS WILLIAM C	10	13	30,300	161,900	192,200
DAVIS WILLIAM R. + DONNA M	42	02-12	9,000	24,400	33,400
DEARDEN JOSEPH H JR	07	35	28,500	70,100	98,600
DEBELL SR HAROLD R	03	35	22,700	50,300	73,000
DEBLIEU KENNETH A. + MARTHA	24	08-01	96,000	61,400	157,400
DECATUR CRYSTAL L ESTATE OF	27	06	25,000	63,500	88,500
DECATUR THOMAS B. + LUCILLE A	11	29	31,800	145,200	177,000
DECKER HOWARD E + ELEANOR M	06	13-01	22,800	39,300	62,100
DEEGAN ROBERT TRUSTEE F/D DEEG	15	13	25,500	76,600	102,100
DEFRONZO JOHN J. + DEBRA A.	42	02-51	9,000	24,100	33,100
DELANEY JOANNE M.	14	36	27,600	43,600	71,200
DELONGCHAMP ROGER D. + MARILY	18	02-01	2,100	0	2,100
DELONGCHAMP ROGER D. + MARILY	18	02	29,550	103,800	133,350
DELORY ESTATE MARGARET M.	10	18	1,600	0	1,600
DEMANCHE ARTHUR G	16	18	24,400	25,100	49,500
DEMONT MARCIA I. + GARY R.	42	01-63	9,000	20,600	29,600
DEPEYSTER VALERIE	11	16	27,390	0	27,390
DEPIERREFEU ALAIN Y	08	01	23,000	0	23,000
DEPIERREFEU ALAIN Y.	11	33	16,000	0	16,000
DERBY STANLEY E	27	16-Z	0	2,000	2,000
DEROSE BARBARA + J. CIRILLO	07	07-32	0	27,000	27,000
DESMOND WALTER F. + NANCY L.	12	02	44,210	0	44,210
DESPRES JAMES + GLORIA J.	11	65-02	39,100	130,600	169,700
DESPRES ROGER R	08	46-01	26,400	84,000	110,400
DESPRES THEODORE O + MARILYN	34	09-05	0	9,400	9,400
DEVIN ROBERT A	06	50	33,600	45,900	79,500
DEVLIN ALAN G	14	08-05	29,000	0	29,000
DEVLIN MICHAEL	14	08-02	250	0	250
DEVLIN MICHAEL	14	08-03	370	0	370
DEVLIN MICHAEL W.	14	06	29,560	25,400	54,960
DEVLIN ROBERT A	10	01-02	27,000	69,600	96,600
DEYO GARY A. + JUDITH A.	25	01-D	0	24,700	24,700
DEYO JAMES H.	25	01-C	0	28,900	28,900
DICERGLIE VINCENT J. JR + DONNA	42	02-13	9,000	19,500	28,500

Owner-s Name	Map	Block	Total Assessed	Total Assessed	Total Assessed
			Land Value	Improvements	Parcel Value
DICK KENNETH A. + SHARON G	26	01	25,240	37,100	62,340
DICKENSON KENNIN D.+ MARSHA A	42	01-76	22,500	23,500	46,000
DICKINSON THELMA J ESTATE OF	04	40	20,300	4,800	25,100
DIENER NORMAN E	19	07	0	31,600	31,600
DION NORMAND A + JOAN R	38	10	66,200	33,600	99,800
DIVOLL BONNIE L + MCCARTHY PHI	34	25	24,000	73,900	97,900
DIX BRIAN E	15	07-01	41,900	107,500	149,400
DODGE ALAN + PATTI	07	07-27	0	28,900	28,900
DOERPHOLZ BRIAN K	02	11-01	22,650	108,300	130,950
DOHERTY JEFFREY J + ERIN F.	28	16-03	27,500	105,300	132,800
DOMINGUE GREGORY L	40	06	13,500	132,800	146,300
DONALD TREAT PERS. RES. TRUST	25	13	90,400	51,100	141,500
DONLON DAVID P. + TAMMY L.	10	16-05	28,000	25,400	53,400
DONNELLY JOAN M	09	15	32,000	100,100	132,100
DONNELLY RAYMOND + BRENDA LEE	27	13	24,300	40,500	64,800
DOODY RICHARD B.	34	09	27,500	217,100	244,600
DOTY EDNA A.	20	14	24,800	102,900	127,700
DOUCETTE JOHN H JR + KATHERINE	06	31-02	38,700	88,800	127,500
DOW JOHN E. + MARY N.	14	06-01	44,500	0	44,500
DOYLE THERESA A.	12	18	24,600	56,200	80,800
DRAPER DEAN C. + ELAINE	12	40-03	30,300	80,600	110,900
DRESSER BARBARA S.	21	18	24,300	0	24,300
DRESSER BARBARA S.	21	17	96,800	27,100	123,900
DRUDI GARY W + KIMBERLY	08	48	39,500	81,600	121,100
DRUGG JEANNE F.	21	19	94,600	77,100	171,700
DUBICKI KEVIN H & KAREN M	33	16	40,300	191,300	231,600
DUBOIS BERNARD + LORRAINE F	15	59	28,000	76,500	104,500
DUBOIS RICHARD A	35	14	50,400	89,800	140,200
DUFFY DAVID	04	32	24,900	59,400	84,300
DUFFY LINDA L	04	33	24,300	85,000	109,300
DUFFY RONALD W + JANICE E	04	53	28,700	97,200	125,900
DUFFY RONALD W + JANICE E	04	50	25,800	72,900	98,700
DUGAN JAMES J	32	33	38,400	126,400	164,800
DUMAIS GERALD L + DONNA E	16	19	39,100	0	39,100
DUMAIS RONALD G.	42	01-64	9,000	22,900	31,900
DUMONT JOHN + BARBARA	22	10	116,800	124,100	240,900
DUNCHUS DARLENE MAE	04	60-01	28,800	104,000	132,800
DUNCHUS KENNETH S + NANCY N	04	60	34,800	104,600	139,400
DUNHAM JAMES R. + SANDRA J.	28	16-05	24,200	53,000	77,200
DUNHAM JAMES R. + SANDRA J.	28	16-01	27,400	0	27,400
DUNHAM SHIRLEY D.	15	48	26,000	108,300	134,300
DUNHAM WAYNE R + LINDA M	06	24	22,500	69,700	92,200
DUNN EDWARD M. + JEAN A.	35	33	48,500	47,100	95,600
DUNTON CHARLES P + PATRICIA	28	12	23,200	68,300	91,500
DUNTON JAMES ALLAN + LISA A	27	09	14,200	0	14,200
DUNTON JAMES ALLAN + LISA J	27	03	22,600	62,300	84,900

Owner-s Name	Map	Block	Total Assessed	Total Assessed	Total Assessed
			Land Value	Improvements	Parcel Value
DUNTUN JAMES N + DORA J	08	23	22,600	23,900	46,500
DUNTUN KENNETH + NORMA L.	28	26	200	0	200
DUNTUN KENNETH A + NORMA L.	28	27	24,600	95,800	120,400
DUNTUN LEWIS	08	21	37,900	109,300	147,200
DUNTUN LEWIS	08	19	24,200	0	24,200
DUNTUN MARK R. + SARAH M.	12	45-03	26,800	62,600	89,400
DUNTUN PAUL S	15	35	24,300	41,500	65,800
DUNTUN ROBERT A + MAROLYN N	27	24	26,000	2,800	28,800
DUNTUN ROBERT A + MAROLYN N	27	01	24,200	70,300	94,500
DUNTUN SCOTT T	06	16	23,600	69,400	93,000
DUNTUN STANFORD T + JUNE	08	33	27,700	61,100	88,800
DUNTUN STANFORD T + JUNE	08	32	70	0	70
DUNTUN WALTER A + MARY J	04	54	27,500	70,800	98,300
DUPAUL JAMES E. + TERRY L.	03	07-01	28,100	0	28,100
DUPAUL JAMES E. + TERRY L.	03	07-02	23,600	104,600	128,200
DUSSAULT JOSEPH A.	42	01-45	9,000	10,900	19,900
DVAL CHRISTINA M. + JESSE	06	02-01	23,400	90,200	113,600
DUZ ANDRZEJ + EWA	18	16	7,800	0	7,800
DUZ ANDRZEJ + EWA	18	01	37,800	0	37,800
DWINELL RICHARD J	08	34	28,400	110,400	138,800
DWINELL RICHARD J.	02	06	1,930	0	1,930
DWINELL RICHARD J.	21	06	88,000	35,700	123,700
DWINELL RICHARD J.	08	35	24,300	115,000	139,300
DYCKMAN DENNIS V. + JULIA Y.	12	47	23,100	0	23,100
EARLEY STEPHEN	35	26	48,200	33,200	81,400
EARLEY THOMAS J.	18	25	11,800	0	11,800
EDDING CURTIS + DAUPHINAIS MEL	42	01-10	9,000	10,300	19,300
EDDY JOHN A. + LAURA C.	03	30	2,850	0	2,850
EDWARD MURRAY TRUST	35	21	23,200	38,100	61,300
EDWARDS CAROLYN D.	32	23	23,600	64,100	87,700
ELIZABETH ANOIER LIFE ESTATE	10	68	4,030	0	4,030
ELIZABETH B DEARANI REVOC TRUS	32	58	32,300	226,900	259,200
ELKINS TIMOTHY ET AL	04	23	27,570	65,700	93,270
ELKINSTIMOTHY+ WENDY OBRIEN	04	22	4,140	0	4,140
ELLS DAVID B + BEVERLY B	06	14	22,500	32,800	55,300
ELLISON DAVID W. + DEBORAH L	11	38-01	32,100	0	32,100
ELLS HENRY M + NICHILLE C	15	56	25,400	74,900	100,300
EMILY T NOYES REV TRUST	06	37	0	96,200	96,200
ENGLANDER IRVIN S	26	01-04	79,500	35,300	114,800
ERCOLINI JOHN P	28	14	24,100	62,000	86,100
ERNST JOHN M + DORIS H	06	31	31,520	119,600	151,120
ERUNSKI WAYNE A	29	03	24,300	63,900	88,200
ERVIN KENNETN + ELIZABETH	20	02	25,000	2,000	27,000
ERWIN ALBERT T JR + CYNTHIA	42	02-87	9,000	23,400	32,400
ESTATE OF ELLEN CALLMAN	15	14	1,470	0	1,470
ESTATE OF ELLEN CALLMANN	15	14-01	29,700	118,300	148,000

Owner-s Name	Map	Block	Total Assessed	Total Assessed	Total Assessed
			Land Value	Improvements	Parcel Value
EWEN-POSPISIL PAMELA J	06	40-16	32,100	93,500	125,600
EXEL SILAS R & THEBODEAU AMAND	30	02	25,000	88,400	113,400
EYLES ALFRED + PATRICIA	42	01-08	9,000	20,700	29,700
EYLES ALFRED R + PATRICIA M	42	01-24	9,000	23,600	32,600
FAGAN JOHN D + DENA SHUFFLETON	42	01-12	9,000	17,900	26,900
FAMOSI REYNOLD	42	01-23	9,000	10,000	19,000
FANDRICH CHRISTOPHER + GERDA	12	41-02	35,400	96,100	131,500
FARINOLI ALTIERI ESTATE OF	27	15	25,200	52,400	77,600
FARRAR DANN MARIE	28	17	25,000	58,300	83,300
FAUCHER DEAN	07	07-21	0	46,000	46,000
FAVREAU DEBBIE L	10	41	32,970	138,600	171,570
FAVREAU DEBBIE L	10	42	440	0	440
FAVREAU FELICIA	10	47	25,400	71,400	96,800
FAVREAU FRANCIS A + CATHERINE	15	07-02	40,000	79,800	119,800
FAVREAU ROBERT J. + MARILYN	10	50	30,800	132,100	162,900
FAVREAU ROBERT J. + MARILYN	10	51	5,000	0	5,000
FEDIER JR. JOHN J	12	29	32,510	37,800	70,310
FELDMAN BERNARD S.	25	08	100,800	113,200	214,000
FERNANDEZ SANTIAGO	42	01-66	9,000	500	9,500
FERNANDEZ SANTIAGO	42	01-65	9,000	0	9,000
FERNANDEZ SANTIAGO	42	01-49	9,000	0	9,000
FERRON NANCY	07	07-18	0	28,500	28,500
FEY LAUREL B	20	08	0	49,000	49,000
FIGMIC JOHN R	10	22	2,700	0	2,700
FILIPI ARNIE	11	67-04	26,400	0	26,400
FILIPI ELIAS + RACHELL R.	11	67-03	26,800	0	26,800
FILIPI STEVEN G + CHRISTIANNE	33	02	39,600	0	39,600
FISH PAULINE	10	48-01	27,100	43,600	70,700
FISH-BROWN LINDA	01	01	1,630	0	1,630
FISHER BARBARA A. + STEVEN	12	41-08	26,100	77,700	103,800
FISHER VICTORIA M.	12	59	5,050	0	5,050
FISHER VICTORIA M.	12	57	40,780	137,200	177,980
FITZ CARL W	10	15-03	1,380	0	1,380
FITZ CARL W	10	16-02	220	0	220
FITZ CARL W	10	16-03	220	0	220
FITZGERALD RONALD + BARBARA	34	05	25,300	79,600	104,900
FITZPATRICK JANE M.	33	22	37,100	101,400	138,500
FITZWILLIAM BAPTIST CHURCH	32	03	33,900	160,700	194,600
FITZWILLIAM COMMUNITY CHURCH	32	57	35,000	221,800	256,800
FITZWILLIAM FIRE DEPT INC	29	18	24,600	5,300	29,900
FITZWILLIAM GREEN LLC	32	38	23,800	169,300	193,100
FITZWILLIAM HISTORICAL SOCIETY	32	10	45,200	141,300	186,500
FITZWILLIAM JOHN H.	32	07	49,200	257,200	306,400
FITZWILLIAM JOHN R.	32	08	45,200	127,000	172,200
FITZWILLIAM SCHOOLHOUSE LLC	34	06	25,000	138,000	163,000
FITZWILLIAM SWIM CLUB INC.	23	16	70,800	14,900	85,700

Owner-s Name	Map	Block	Total Assessed	Total Assessed	Total Assessed
			Land Value	Improvements	Parcel Value
FLAHERTY JAMES P JR + DOREEN A	07	07-20	0	37,600	37,600
FLAHERTY JOHN	14	31-01	26,900	0	26,900
FLAHERTY JOHN	07	07-19	0	30,000	30,000
FLANDERS ALBERT	07	07-03	100	27,900	28,000
FLEET NATIONAL	12	06	20,600	0	20,600
FLEMING-DECKER LYNDA	35	38	29,100	98,800	127,900
FLEUR DE LIS CAMP	03	14	156,400	349,000	505,400
FLEUR DE LIS CAMP	20	17	340,100	332,800	672,900
FLORENCE PETER	11	14	4,100	0	4,100
FLYNN DANIEL	17	08	1,650	0	1,650
FODEN MARSHA L	42	01-41	9,000	9,100	18,100
FODEN PATRICIA E.	42	01-32	9,000	9,400	18,400
FODEN STANLEY JR + PATRICIA E	42	01-25	9,000	14,200	23,200
FOISEY GRANT R + CARLEEN R	07	35-01	27,100	84,300	111,400
FOLEY ALICE J	06	17-05	24,300	75,300	99,600
FOLEY MICHAEL	07	07-34	0	25,400	25,400
FORBES STEVEN J	02	03	4,500	0	4,500
FORD JANICE	28	36	0	38,500	38,500
FORD LYDIA W.	27	21	24,000	81,600	105,600
FORD PATRICIA A.	42	02-17	9,000	21,200	30,200
FORGUE RONALD A	04	22-01	30,100	51,400	81,500
FORTIN PAUL R + PHYLLIS B	06	40-09	32,100	84,700	116,800
FOURNIER FRANCIS N. + THERESA	15	30	29,500	70,100	99,600
FOURNIER JAMES D + BRENDA	06	17-01	25,200	0	25,200
FOURNIER JAMES D + BRENDA R	06	18	22,300	73,500	95,800
FOURNIER JOSEPH R JR	04	57-03	31,400	94,000	125,400
FOX JANICE K	10	72-01	26,400	66,200	92,600
FOX ROBERT T. + ALISA M.	19	02	24,200	130,900	155,100
FRANK GREGORY L + CHRISTINE	11	38	270	0	270
FRAZER SCOT H. + REBECCA J	42	01-88	9,000	30,100	39,100
FRAZIER BRETT	09	10-02	31,100	116,800	147,900
FREDERICK WILLIAM A + GERALDIN	32	17	26,600	116,200	142,800
FRENCH DONALD T JR + BARBARA A	42	02-73	22,500	18,700	41,200
FRIEDMAN LARRY + MARILYN	21	15	96,000	49,100	145,100
FRONGILLO GEIFUSS ET AL	42	02-56	9,000	21,100	30,100
FRONGILLO MARK + SIOBHAN	42	02-56	0	12,000	12,000
G.A.L. REALTY TRUST	03	13	24,300	50,000	74,300
GADOURY CHRISTINE A	42	02-61	9,000	28,500	37,500
GAGNE KERRY	10	15	27,070	120,900	147,970
GAGNON MARY E	33	06	40,000	71,500	111,500
GAGNON ROBERT W + DONNA M	42	01-86	9,000	22,600	31,600
GAGNON STEPHEN D. + MONICA	11	17-04	37,200	132,200	169,400
GALVIN DAVID L JR + MARY J	42	01-59	9,000	23,300	32,300
GANNON HERBERT W. + MARILYN	10	48	27,400	107,500	134,900
GARCIA THERESA A	11	38-02	30,100	0	30,100
GARDNER GREGORY	07	07-22	0	29,700	29,700

Owner-s Name	Map	Block	Total Assessed	Total Assessed	Total Assessed
			Land Value	Improvements	Parcel Value
GARLAND DAVID W	12	55	29,010	4,000	33,010
GARLAND DAVID W.	12	56	37,510	108,600	146,110
GASPARONI DAVID P.	03	22	26,100	0	26,100
OATCOMB JOANNA P.	21	08	90,400	39,500	129,900
GAUTHIER ARTHUR F. + PATRICIA	11	50	23,800	98,300	122,100
GEARY WILLIAM G + MARIANNE G	42	02-36	9,000	19,500	28,500
OEHLING RESIDENCE TRUST	24	06	94,400	42,400	136,800
GEILFUSS JAMES J. + JANET M.	42	01-40	9,000	21,700	30,700
GEILFUSS LAURA ANN + FRONGILLO	42	02-57	9,000	0	9,000
GEILFUSS RICHARD + LAURA	42	02-56	0	12,000	12,000
GEISER DOROTHY	29	21	23,600	46,700	70,300
GEISLER GENEVIEVE E	06	43-01	27,000	82,900	109,900
GEORGE MABEL M L	08	06	28,000	0	28,000
GIAMMALVO ROSE	42	02-97	9,000	30,100	39,100
GIBBONS WILLIAM H III	42	02-96	9,000	18,700	27,700
GILBERT GERALD B. +RUTH N.	06	05	26,200	121,600	147,800
GILL BRIAN C. + VALARIE T	17	19	26,630	107,200	133,830
GILL DONAVAN + JENNIFER BERG-G	03	16	26,200	126,500	152,700
GILLESPIE PATRICK T + KAREN	06	40-02	31,200	86,400	117,600
GILMORE LEWIS D. + MARY G.	36	17	1,200	0	1,200
GILMORE LEWIS D. + MARY G.	36	16	1,100	0	1,100
GIRARD COLEEN CARROLL	09	17	27,000	107,600	134,600
GIRARD DENNIS + JAMES	26	01-02	1,100	0	1,100
GLIDDEN RUTH E	10	08	26,500	44,300	70,800
GODDARD ARNOLD + RACHAEL	06	20-02	24,200	110,700	134,900
GOLDKNOFF CARL L	15	03-01	29,500	172,500	202,000
GONYOU CYNTHIA	34	09-15	0	31,600	31,600
GOODALE RICHARD G	03	33	7,240	0	7,240
GOODELL THOMAS L	04	57-01	32,500	74,400	106,900
GOODNOW RICHARD A.	28	41	23,600	67,300	90,900
GOODRICH JOHN K + SONSINI	10	15-05	2,410	0	2,410
GOODWIN LEON II + MICHELLE	16	20	28,370	98,600	126,970
GOODWIN RUSSELL G JR	08	45-04	36,200	74,400	110,600
GOODWIN RUSSELL G. + DORIS H	08	05	24,000	45,800	69,800
GOODWIN WAYNE J + BARBARA A	06	40-15	31,900	83,800	115,700
GORDON A + EVELYN R STOUT REV	15	16	29,800	100,900	130,700
GORDON BRIAN S	10	28	27,800	32,400	60,200
GORDON GRETCHEN L	04	28	30,500	3,600	34,100
GORDON GRETCHEN L	04	29	22,500	56,900	79,400
GORDON ROBERT J.	15	61	60,400	76,200	136,600
GORTON JOS CAROL JAS	42	01-97	9,000	9,400	18,400
GOULD MELROSE A. + KATHRYN	35	02	47,200	51,300	98,500
GRAB MICHAEL + LOLA-GENE	31	20	35,600	71,400	107,000
GRABARZ JOHN P + PATRICIA A	37	10	60,200	65,300	125,500
GRABASKAS ROBERT A	43	02-84	22,500	32,900	55,400
GRAF LILLY H.	20	06-01	26,000	0	26,000

Owner-s Name	Map	Block	Total Assesaed	Total Assesed	Total Assesed
			Land Value	Improvements	Parcel Value
GRAF LILLY WILLIAM	20	06	110,000	42,800	152,800
GRAF WILLIAM A II + LILLY H	03	18	26,600	0	26,600
GRAF WILLIAM A II + LILLY H	03	19	26,100	0	26,100
GRAHAM ALICE P	12	32-02	38,500	0	38,500
GRAHAM GARY H. + ALICE P.	12	41-03	29,000	105,600	134,600
GRAHAM GARY H. + ALICE P.	12	32-04	48,400	0	48,400
GRANT HELEN	42	01-13	9,000	18,200	27,200
GRANT PHILLIF L. + ANITA M	42	01-98	9,000	9,900	18,900
GRASEWICZ PAUL F + ROSE M	04	57-11	30,830	95,000	125,830
GRASEWICZ PAUL F + ROSE M	24	01	120,400	149,200	269,600
GRASEWICZ PAUL F. + ROSE M.	24	03-04	31,600	100,000	131,600
GRAVEL DONALD F + JUDITH A	06	17-04	24,600	46,900	71,500
GRAVES JONATHAN M	32	24	23,500	140,800	164,300
GRAY SUZANNE	15	12	28,400	112,400	140,800
GREELEY BRAD + CATHERINE	21	24	0	12,200	12,200
GREELEY BRADFORD	21	24	0	48,900	48,900
GREELEY DAVID M	21	27	0	3,600	3,600
GREELEY EDWARD H	21	27	0	3,600	3,600
GREELEY EDWARD H + MONICA N	23	02	88,000	106,100	194,100
GREELEY EDWARD H + MONICA N	23	28	18,000	1,000	19,000
GREELEY EDWARD H.	23	05	20,900	0	20,900
GREELEY ET AL	21	27	18,000	0	18,000
GREELEY ET AL	21	24	90,400	31,300	121,700
GREELEY ROGER + GREELEY JOY	21	24	0	36,700	36,700
GREELEY ROGER+ GREELEY JOY	21	27	0	3,600	3,600
GREELEY W BRADFORD	21	27	0	3,600	3,600
GREEN AARON D + JULIE A	15	10-01	26,300	118,900	145,200
GREEN BARBARA L (ET AL)	20	09-01	105,600	51,000	156,600
GREEN DAVID J. + BARBARA L	11	37	30,170	233,200	263,370
GREEN DAVID J. + BARBARA L	11	31	110	0	110
GREEN JOAN K.	37	03	60,200	98,400	158,600
GREEN TREE FINANCIAL SERVICING	15	60-02	26,550	73,100	99,650
GREER JOHN K. + DIANE J.	35	12	51,200	66,000	117,200
GREGORY DAVID + DENISE BREEN	11	36	29,100	243,300	272,400
GREGORY DAVID + DENISE BREEN	11	36-01	700	0	700
GREY HELEN SCOVEL	22	07	144,500	87,900	232,400
GRIER A. PETER + DONNA	29	23	39,600	93,100	132,700
GRIER GORDON G	29	20	24,600	40,300	64,900
GRIFFIN MICHAEL + NANCY HOWE	42	01-21	9,000	9,400	18,400
GRUBE RONALD H. + CARMELLA A	13	04-03	29,300	44,600	73,900
GUAY WILLIAM J + PAULINE W	42	02-46	9,000	30,300	39,300
GUENETTE DENIS K. + JILL	20	11	102,000	53,600	155,600
GUENTHER JAMES H	06	03	26,200	159,400	185,600
GUENTHER JAMES H.	11	63	5,740	0	5,740
GUERIN ROBERT F. + RITA H.	42	02-33	9,000	19,700	28,700
GUERRETTE HELEN C	09	03	41,700	32,500	74,200

Owner-s Name	Map	Block	Total Assessed	Total Assessed	Total Assessed
			Land Value	Improvements	Parcel Value
GUILD CHARLOTTE B.	32	55	50,900	97,600	148,500
GUION ARTHUR C + BETHANY E	04	70	29,100	91,300	120,400
GUYETTE RONALD D	12	36	32,300	77,600	109,900
HAAPALA AILI M.	28	42	24,000	54,300	78,300
HABERMAN SIMON V	11	64	940	0	940
HABERMAN SIMON V	07	26	26,000	2,700	28,700
HADSELL ET AL	36	04	48,000	81,300	129,300
HADSELL TRUST	36	04	0	64,700	64,700
HADSELL TRUST	36	04	0	64,700	64,700
HAEBERLE HENRY + KATHRYN	12	34-02	2,220	0	2,220
HAEBERLE HENRY + KATHRYN	12	34-01	1,100	0	1,100
HAEBERLE HENRY + KATHRYN	12	33	32,330	166,600	198,930
HAGGLUND MARY L	06	49	24,800	0	24,800
HAGSTROM CARL J III + GAIL	10	57	370	0	370
HAGSTROM CARL J III + GAIL	10	59	32,400	164,500	196,900
HAGSTROM ROSEMARY F	12	45-07	27,000	58,100	85,100
HALE BENJAMIN F.	10	58	14,300	49,400	63,700
HALE STEVEN L	18	08	25,400	86,000	111,400
HALL WARREN S JR + AVIS M	03	32-03	27,000	57,900	84,900
HALLETT FRANCES G	08	50	37,880	81,700	119,580
HALLETT FRANCES G	08	52	21,900	10,000	31,900
HAMILTON CURTIS T. + SHEILA A.	15	20	29,500	109,100	138,600
HAMLIN GARY L	02	09-02	26,100	0	26,100
HAMLIN GARY L	02	09-03	26,000	75,200	101,200
HAMMOND EARL F. + MICHAEL J.	12	50-01	35,000	55,800	90,800
HANCOCK HOMES INC.	10	61	2,500	0	2,500
HANCOCK JAMES H II	15	51-01	540	0	540
HANCOCK JAMES H II	15	52	28,980	156,400	185,380
HANCOCK JAMES H II	34	22	330	0	330
HANCOCK JAMES H II + JUDITH	15	53	35,110	11,800	46,910
HANCOCK JAMES H II + JUDITH	15	55	7,560	0	7,560
HANDY EUGENE W JR + BRANDYLYN	07	28-07	29,200	83,900	113,100
HANDY POND REALTY TRUST	02	23	2,300	900	3,200
HANNINEN JOHN H. + BRENDA L.	29	13	23,600	73,900	97,500
HANNINEN WILLIAM ROBERT	03	20	29,700	91,500	121,200
HANNINEN WILLIAM ROBERT	03	21	26,800	0	26,800
HANNON JOHN P.+ GEORGE F.	42	01-100	9,000	26,000	35,000
HANSON HARRY E JR	07	07-12	0	26,800	26,800
HANSON ROBERT W + KATHERINE T	36	13	35,900	0	35,900
HANSON ROBERT W.	36	12	46,400	51,600	98,000
HARE DAVID S & ROSE	42	01-16	9,000	29,600	38,600
HARFORD MARY L	27	16-Z	0	2,000	2,000
HARKINS ROBERT W	06	48	0	56,800	56,800
HARKINS ROBERT W + NANCY	37	01	65,700	0	65,700
HARKINS ROBERT W. + NANCY L.	37	23	23,000	2,500	25,500
HARRINGTON DONALD E. + SHIRLEY	42	02-44	9,000	21,600	30,600

Owner-s Name	Map	Block	Total Assessed	Total Assessed	Total Assessed
			Land Value	Improvements	Parcel Value
HARRIS PAUL E	10	75	31,330	40,700	72,030
HARRISON EDWIN J JR + BERYL	23	20	99,200	52,700	151,900
HART EDWARD J.	25	01-L	0	17,900	17,900
HASKINS GORDON E JR + LINDSEY	07	17	26,640	22,500	49,140
HAUPT LISA C	06	40-08	32,000	76,600	108,600
HAYES ANTHONY R.	08	08	14,960	0	14,960
HAYNES ROBIN	11	13	33,600	78,800	112,400
HEALD GARY A + KIMBERLY L	07	28-02	27,310	94,500	121,810
HEATH JOHN	34	09-02	0	20,100	20,100
HEATLEY CRAIG B.	21	07	88,000	38,900	126,900
HECKEN MICHAEL W	12	42	10,650	0	10,650
HEGLIN NANCY S	06	36	33,230	118,400	151,630
HENDRY DAVID H. + NERVINA C.	15	01	27,740	217,900	245,640
HENRY ELIZABETH P.	11	68	33,600	21,000	54,600
HENRY ELIZABETH P.	32	09	44,000	162,100	206,100
HERK ONNIE A + NORMA	08	29	33,100	92,300	125,400
HEWITT DEBORAH A.	02	09-01	26,300	4,800	31,100
HEYMAN HOLMES ET AL	21	02	22,200	0	22,200
HEYMAN WARREN	21	02	0	11,400	11,400
HEYMAN WARREN+ROSAMOND TALE	21	35	25,600	75,500	101,100
HIETALA CRAIG E + BERNADETTE W	29	04	27,800	54,400	82,200
HIGGINS WAYNE R + WANDA E	03	31	26,200	106,900	133,100
HIGHES PETER + MCCARTHY C.S.	12	24	23,600	31,100	54,700
HILL JASON K + DONNA L	08	24	42,000	117,700	159,700
HILL PHILIP + MARYELLEN	42	02-70	9,000	21,400	30,400
HILTON BARRY P + SHARI L	08	22	19,300	59,600	78,900
HIRSCHBERGER LENICE K	33	12	40,300	81,400	121,700
HJBLM ERIK + RHONDA	16	15-01	28,800	81,100	109,900
HOAG WILLIAM	07	07-39	0	24,500	24,500
HODGKINS KATHRYN M	20	15	112,800	91,700	204,500
HODGMAN FRANCIS	03	31-03	25,900	72,400	98,300
HOGAN WILLIAM B	42	02-77	22,500	27,000	49,500
HOGG JAMES R. + BARBARA M.	15	40	26,000	64,700	90,700
HOLCOMB GERALD	10	33-02	27,740	97,500	125,240
HOLLAND CHARLES LEE	07	28-03	28,800	106,300	135,100
HOLMAN 1983 TRUST	10	03	27,060	96,900	123,960
HOLMAN 1983 TRUST	10	04	57,210	103,700	160,910
HOLMAN BERTHA M.	34	09-13	0	10,700	10,700
HOLMAN DAVID R + REBEE A	16	16-02	29,500	0	29,500
HOLMAN GEORGE W	04	01	4,280	0	4,280
HOLMAN JAMES W. + URSULA	17	17	26,000	92,800	118,800
HOLMAN JOHN E. + DEBBIE A.	17	14	40,100	115,200	155,300
HOLMAN JOHN E. + DEBBIE A.	39	02	31,700	151,800	183,500
HOLMAN JOHN E. + DEBBIE A.	38	02-01	51,800	64,200	116,000
HOLMAN RICHARD A. + SANDRA	17	16	26,000	94,900	120,900
HOLMAN ROSALIE A + KATHLEEN	27	10	25,000	79,900	104,900

Owner-s Name	Map	Block	Total Assessed	Total Assessed	Total Assessed
			Land Value	Improvements	Parcel Value
HOLMES ARTHUR S	03	11-01	0	12,500	12,500
HOLMES EDITH C	03	11-01	0	12,500	12,500
HOLMES EDITH C	21	02	0	11,400	11,400
HOLMES ET AL	03	11-01	25,000	0	25,000
HOLMES H. DAVID + IRENE E.	10	80	26,500	76,000	102,500
HOLMQUIST FAMILY TRUST	33	07	39,400	150,000	189,400
HONEYCUTT MARSHALL + CATNERINE	12	41	31,900	82,900	114,800
HONGISTO KEITH E	18	17	5,400	0	5,400
HOPE LINDA	02	15	6,200	0	6,200
HOPFMAN ALWIN E + MARY BETH	10	23-01	1,880	0	1,880
HOUPPT FRED A.	31	05	33,900	222,000	255,900
HOWARD+ANNE MONAHAN REV LIV TR	42	02-58	9,000	22,100	31,100
HOWE BRADLEY R	35	35	23,400	24,000	47,400
HOWE ROBERT + BARBARA	42	02-78	11,700	22,600	34,300
HOWELL 1993 REV TRUST	36	14	0	1,200	1,200
HOWELL 1993 REV TRUST	36	24	0	2,700	2,700
HOWELL CATHERINE B.	15	08	43,200	92,500	135,700
HOWELL STONE ET AL	36	14	2,300	0	2,300
HOWELL STONE ET AL	36	24	5,300	0	5,300
HOWELL WALTER A. + BARBARA A	12	01	5,630	0	5,630
HOYLAND GUSTAVE J	07	07-31	0	28,200	28,200
HOYLAND GUSTAVE J + SUSAN T	24	08	96,000	62,400	158,400
HUBBARD DAVID H. + NANCY E.	28	34	22,600	84,800	107,400
HULL CLIFFORD + JUSTINE L	41	09	30,800	91,400	122,200
HULL RANDY JR	07	07-11	0	12,300	12,300
HULL RICHARD J	10	26	23,200	46,000	69,200
HUMPHREY STEPHEN P	17	10	27,320	90,200	117,520
HUNT JOHN B	04	57	7,420	0	7,420
HUNT JOHN B	04	58	30	0	30
HUNTER HAROLD R + BRENDA	04	46	146,000	481,300	627,300
HUNTOON MARY E.	29	10	22,600	55,900	78,500
HURLEY WENDY F	04	57-12	32,000	101,300	133,300
HURST PATRICK + KATHLEEN M	31	13	38,860	112,700	151,560
HURST PATRICK + KATHLEEN M	31	18	3,400	0	3,400
HYMEL LOUIS J	05	04	135,200	0	135,200
HYTONEN MARCUS	33	30	24,600	86,100	110,700
HYTONEN TOBIAS C	06	40-12	31,200	81,400	112,600
IBELLE 1992 TRUST	10	06	27,000	63,200	90,200
ILQ DOROTHY ANN	32	21	30,500	0	30,500
INGRAM FLORA B	16	13	0	1,200	1,200
INGRAM FLORA B	16	03	0	40,600	40,600
IRVINGS MARK L. + SUSAN P.	17	18	10,870	0	10,870
IRVINGS MARK L. + SUSAN P.	38	12	51,080	105,000	156,080
IRVINGS MARK L. + SUSAN P.	37	12	59,500	40,300	99,800
IRVINGS MARK L. + SUSAN P.	17	14-01	3,500	0	3,500
IRVINGS MARK L. + SUSAN P.	37	13	24,700	7,500	32,200

Owner-s Name	Map	Block	Total Assessed	Total Assessed	Total Assessed
			Land Value	Improvements	Parcel Value
J W + W W TOWNSEND TRUST	23	09	87,300	35,800	123,100
JACKSON DEBORAH D	14	30	0	97,700	97,700
JACKSON JOSEPH J. + BARBARA	14	34	25,800	96,400	122,200
JACKSON ROY ET AL	14	30	31,700	163,700	195,400
JACOBS ARTHUR J. + KATHRYN	30	09	25,500	43,600	69,100
JACOBS FAMILY TRUST	37	09	57,700	39,000	96,700
JACOBS FRANCIS B ESTATE OF	08	18	25,400	74,000	99,400
JADWIN JOHN A	06	42	34,290	92,100	126,390
JADWIN JOHN A	06	43	25,400	4,600	30,000
JAGIELLO GEORGE	43	02-18	9,000	18,600	27,600
JAMES H KENNEDY REV TRUST	34	27	44,700	329,800	374,500
JAMES H KENNEDY REV TRUST	34	26	25,100	94,100	119,200
JAMES N NOYES REV TRUST	06	37	0	96,200	96,200
JARVI DAVID HEIRS	11	05	4,950	0	4,950
JARVIS LORRAINE A	07	10	9,800	0	9,800
JARVIS LORRAINE A	07	09	2,800	3,200	6,000
JARVIS LORRAINE A.	34	14	27,700	101,800	129,500
JESSEN ROBERT	12	32-01	29,500	0	29,500
JESSEN ROBERT A	12	31	51,800	106,200	158,000
JMJ REALTY TRUST	35	10	48,800	22,800	71,600
JOBAGY FRANCIS SR + MARY	15	23	14,200	0	14,200
JOHANNSEN DANNY + JACQUELINE	33	21	37,400	84,400	121,800
JOHANNSEN DANNY + JACQUELINE	33	13	1,100	0	1,100
JOHANSSON CARL S + DORIS E	04	55-06	27,530	92,600	120,130
JOHANSSON CARL S + DORIS E	04	55-07	25,980	169,300	195,280
JOHNS ROBERT + LYNN	14	23	28,300	95,400	123,700
JOHNSON BRUCE	07	07-38	0	23,800	23,800
JOHNSON JANELLE A	04	57-06	31,300	88,600	119,900
JOHNSON MELINDA C	08	43-01	31,800	100,700	132,500
JOHNSON RUSSELL J. + ANNETTE	40	05	25,000	59,400	84,400
JOHNSON VALERIE + D DELOLLIS	10	14	27,000	96,900	123,900
JOHNSON VICTOR A.	41	07	26,400	100,700	127,100
JOHNSON VICTOR A.	18	04-01	1,200	0	1,200
JOHNSON VICTOR A.	41	08	26,800	132,400	159,200
JONAS DAMON REALTY CO	04	10	1,650	0	1,650
JONAS DAMON REALTY CO	04	08	1,540	0	1,540
JONAS DAMON REALTY CO	04	07	1,160	0	1,160
JONAS DAMON REALTY CO	04	02	10,730	0	10,730
JONAS DAMON REALTY CO	08	09	3,140	0	3,140
JONAS DAMON REALTY CO	08	40	5,390	0	5,390
JONAS DAMON REALTY CO	04	11	1,100	0	1,100
JONAS DAMON REALTY CO	04	04	1,650	0	1,650
JONAS DAMON REALTY CO	04	74-03	4,840	0	4,840
JONAS DAMON REALTY CO.	12	03	5,570	0	5,570
JONES BARBARA L	03	06	27,350	233,900	261,250
JONES BARBARA L	03	07	1,030	1,100	2,130

Owner-s Name	Map	Block	Total Assessed	Total Assessed	Total Assessed
			Land Value	Improvements	Parcel Value
JONES BARBARA L	03	04	3,960	0	3,960
JONES DANIEL P + PATRICIA A	10	48-02	27,500	57,900	85,400
JONES QUENTIN R. + BONNIE	03	06-01	24,500	95,600	120,100
JONES ROBERT R + MARY A	42	02-52	9,000	29,800	38,800
JONES ROBERT T. + SUSAN C.	21	22	84,500	35,100	119,600
JOSEPH RUTH M.	32	15	25,100	103,700	128,800
KAB REALTY TRUST	28	04	39,000	259,500	298,500
KAB REALTY TRUST	28	05	11,700	0	11,700
KACZYNSKI DANIEL J	06	05-04	650	0	650
KADLIK GAYLE A + JOHN F	08	51	32,400	112,300	144,700
KANE JOYCE	42	01-44	9,000	11,800	20,800
KARPOWICZ STANLEY J	13	04-05	31,800	90,800	122,600
KASSOTIS WAYNE H. + LINDA A.	03	24	24,300	77,200	101,500
KATES JAMES G	07	31-02	30,040	130,800	160,840
KATES JAMES G + PETER	07	42	16,940	0	16,940
KATES JAMES G + PETER	07	32	50,500	0	50,500
KEEFE CHRISTINE M	10	76	28,000	97,900	125,900
KEEFE TIMOTHY J	12	41-06	29,300	96,800	126,100
KEILIG ROGER B.	34	02	68,600	203,800	272,400
KEILIG ROGER B.	34	02-02	25,000	0	25,000
KEITH MARGUERITE + BONNIE H	07	07-17	0	28,900	28,900
KELLY DONALD P. + DEENA M.	42	01-48	9,000	27,700	36,700
KELLY JAMES C	04	64	25,000	0	25,000
KELLY RICHARD J. + DIANA L	15	60-01	53,400	139,000	192,400
KENNEDY JAMES H.	34	28	23,200	55,200	78,400
KENNEY DAVID J	04	45	30,300	95,200	125,500
KENNEY JUNE B.	30	08	24,000	79,600	103,600
KERRIGAN ET AL TRUSTEE JOSEPH	04	03	45,900	0	45,900
KESSES JOANNE LEE	15	45	26,510	162,400	188,910
KESSES JOANNE LEE	15	38-01	330	0	330
KIDD JOHN S. + CAROLYN A.	10	53-01	26,500	91,800	118,300
KIESINER CAROL	42	01-58	9,000	26,500	35,500
KILLEEN AUSTIN J. + ANNE K.	16	08	31,970	113,400	145,370
KING'S ARROW REALTY TRUST	08	02	11,540	0	11,540
KIRITSY CHARLES A + VIRGINIA W	04	79	59,800	225,200	285,000
KIRITSY CHARLES A + VIRGINIA W	04	80	26,600	0	26,600
KIRITSY CHARLES A + VIRGINIA W	04	30	1,100	0	1,100
KIRITSY CHARLES B + ANNA	08	45-02	31,200	89,900	121,100
KISSELL WILLIAM J JR	29	06	22,000	45,700	67,700
KNIGHT BRUCE + JOAN	24	01-02	116,800	93,600	210,400
KNIGHT STEVEN A.	27	04	25,000	53,100	78,100
KNIGHT SUZZANNE SHEPFIELD	14	21	22,800	59,700	82,500
KNOWLES POLLY D	38	06	23,300	0	23,300
KNOWLES POLLY D	38	05	54,000	85,800	139,800
KNOWLTON ALVIN R. + DOROTHEA	42	01-30	9,000	30,900	39,900
KNOWLTON PAUL + MARIE	07	07-43	0	22,400	22,400

Owner-s Name	Map	Block	Total Assessed	Total Assessed	Total Assessed
			Land Value	Improvements	Parcel Value
KOKELL JOHN + JOY M.	18	23	14,200	0	14,200
KORJEFF MICHAEL G.	03	08	27,700	0	27,700
KORJEFF MICHAEL G.	03	03	4,400	0	4,400
KORJEFF MICHAEL G.	03	09	29,600	137,900	167,500
KORJEFF MICHAEL G.	21	01	22,400	1,300	23,700
KORJEFF SARAH P.	03	10	22,500	28,700	51,200
KOTHAVALA TEHMASP Q + DEBRA L	08	45-03	31,200	88,900	120,100
KOTILA PAUL M.	02	13	25,700	78,700	104,400
KOTTKE SR. THOMAS + CHERYL L.	02	19	1,100	0	1,100
KOTTKE SR. THOMAS + CHERYL L.	02	18	40,900	246,200	287,100
KOTTKE THOMAS JR + JACKLYN M	19	01	24,500	121,000	145,500
KOZIARA GREGORY K +CHRISTINE	06	05-05	24,700	82,300	107,000
KRAMER SYBIL M.	42	02-54	9,000	27,600	36,600
KROMPEGAL FREDERICK P + SHIRLE	20	18	28,200	0	28,200
KROMPEGAL FREDERICK P + SHIRLE	20	19	114,600	48,800	163,400
KRUNKLEVICH CAROLE A.	34	08	26,700	70,400	97,100
KUBLBECK LINDA L	04	72-01	29,600	65,500	95,100
KUHLMAN MARY E	03	01	0	1,000	1,000
KUHLMAN MARY E	03	02	0	2,400	2,400
KUHLMAN TREAT ET AL	03	02	9,500	0	9,500
KUHLMAN TREAT ET AL	03	01	4,160	0	4,160
KUSEN KARL	02	09-06	27,700	66,500	94,200
LA FONTAINE FRANCIS R.	24	3-A	0	24,700	24,700
LABARRE JAY A	27	11	27,000	132,100	159,100
LABELLE MICHAEL	01	05	2,050	0	2,050
LABELLE MICHAEL	01	07	1,300	0	1,300
LACAPRIA WILLIAM E. + LAURA I	42	01-81	9,000	22,500	31,500
LACROIX RICHARD P	28	02	24,300	98,200	122,500
LACY THOMAS B. + SALLY M.	18	20-02	7,160	0	7,160
LACY THOMAS B. + SALLY M.	18	20	36,860	148,700	185,560
LACY THOMAS B. + SALLY M.	18	21	500	0	500
LADEBAUCHE PAUL E. + BEATRICE	42	01-04	9,000	19,700	28,700
LAFAVE ROBERT L + PATRICIA	07	36	28,900	55,100	84,000
LAFAVE SCOTT + THERESA	07	02-01	26,000	86,400	112,400
LAFLAMME LARRY + SHARON A	04	25-01	28,300	78,200	106,500
LAFLAMME LARRY + SHARON A	04	25-02	28,900	0	28,900
LAFOND BRUCE M. + ANN	33	03-01	40,300	112,300	152,600
LAFOND HENRY A JR	03	38	1,100	0	1,100
LAFOND HENRY A JR + LAUREEN W	03	31-01	25,800	92,700	118,500
LAFONTAINE RAY A. + KATHY M.	27	10-02	25,700	0	25,700
LAFRENIERE DAVID	04	57-08	31,370	76,100	107,470
LAGERBERG DAVID + JUDITH	06	20	24,700	81,800	106,500
LAGERBERG SCOTT R. + LISA M.	02	08-06	28,400	63,400	91,800
LAJOIE JEFFREY A	15	45-01	34,380	162,100	196,480
LAKEVILLE SHORES INC.	09	18	4,540	0	4,540
LAKEVILLE SHORES INC.	10	19	4,840	0	4,840

Owner-s Name	Map	Block	Total Assessed	Total Assessed	Total Assessed
			Land Value	Improvements	Parcel Value
LAMARCHE CHRISTOPHER J	10	40-01	27,000	88,000	115,000
LAMBERT TRUST	06	05-02	23,900	38,600	62,500
LAMBSHEAD NATHAN C + REBECCA L	11	13-01	26,700	56,500	83,200
LANDY MACREAY J. + GAIL P.	32	37	23,000	147,600	170,600
LANG EDITH P.	20	10	106,400	38,600	145,000
LANG TODD + CONSTANCE K.	16	06	26,790	165,600	192,390
LANGER CAROLE	32	30	37,100	125,600	162,700
LANGER CAROLE A	10	31	28,000	112,400	140,400
LANGER CAROLE A	10	30	29,800	0	29,800
LANZA ANTHONY J	06	40-05	31,300	77,000	108,300
LAPAN WILLIAM	07	40	19,200	14,700	33,900
LAPIA ROSALIE	42	01-33	9,000	9,800	18,800
LAPLUME ROBERT L	42	01-94	9,000	19,800	28,800
LAPOINTE DAVID P. + MARGOT L.	37	15	23,100	45,400	68,500
LAPOINTE THOMAS F	42	02-08	9,000	24,600	33,600
LAPORTE ANN H	02	20	12,900	0	12,900
LARABA DAVID JOHN	10	54-01	27,000	19,300	46,300
LARABA, SR DAVID J	18	09	3,960	0	3,960
LARDER-OLEJARZ ROBIN	07	07-29	0	18,300	18,300
LARDER-OLEJARZ ROBIN	07	07-30	0	4,100	4,100
LARSON JOSEPH S + WENDY N	21	04	22,000	1,200	23,200
LARSON JOSEPH S + WENDY N	03	12	26,800	127,200	154,000
LAUGHNER PAUL A JR + SUSAN W	11	46	27,000	109,700	136,700
LAVALLEY JAMES T	32	13	23,800	79,900	103,700
LAVOIE RICHARD H. + PAULINE	43	02-101	9,000	22,200	31,200
LAWRENCE REBECCA A.	15	03-02	29,200	102,700	131,900
LEARY DANIEL J. + EVELYN M	42	02-75	22,500	22,400	44,900
LECLAIRE JON R. + PATRICIA E.	22	03	102,800	79,800	182,600
LEDVINA JOSEPH + BRANDY L	28	09	24,000	74,200	98,200
LEEL RONALD + ANNETTE	06	32-01	41,700	85,700	127,400
LEIGHTON ROBERT M	42	02-50	9,000	21,400	30,400
LENES BRUCE + APRIL	38	09	49,500	33,300	82,800
LEONARD RICHARD	42	02-07	9,000	22,800	31,800
LEPISTO JEFFREY D	06	40-04	31,300	100,900	132,200
LETOURNEAU PETER + ROBERTA	14	08-04	150	0	150
LETOURNEAU PETER W. + ROBERTA	16	26	1,540	0	1,540
LETOURNEAU PETER W. + ROBERTA	16	27	770	0	770
LEVASSEUR ROBERT R. + MARY T.	42	01-62	9,000	9,500	18,500
LEWAN WILLIAM D	09	18-01	29,000	76,800	105,800
LEWAN WILLIAM D	09	15-01	26,200	15,100	41,300
LILBACK ESTATE EINO J.	27	12	1,120	0	1,120
LILBACK ESTATE EINO J.	14	02	3,800	0	3,800
LILBACK REINO + EINO	14	01	1,430	0	1,430
LILBACK REINO M.+ CAROLYN A.	11	12	22,100	60,600	82,700
LILBACK REINO M.+ CAROLYN A.	27	12-01	26,100	68,700	94,800
LILLIAN B MAZALESKI TRUST	33	23	37,600	102,400	140,000

Owner-s Name	Map	Block	Total Assessed	Total Assessed	Total Assessed
			Land Value	Improvements	Parcel Value
LINDERMAN JAMES L.	26	01-03	85,500	162,500	248,000
LINK SUSAN S	27	26	26,500	134,300	160,800
LINSKEY DONALD D + JOANN M	04	57-04	31,800	127,800	159,600
LION KENT M	14	32	27,260	0	27,260
LIPSON SAMUEL E	08	16	30,940	119,600	150,540
LISE JUNGSHOVED PATTEN TRUST	23	04	64,400	22,900	87,300
LITCHFIELD EVA P.	12	43	4,190	4,800	8,990
LITTLE MONADNOCK REALTY TRUST	13	09	4,320	0	4,320
LIVELY DANIEL + NANCY	09	06	27,000	80,100	107,100
LIVENGOD DAVID G.	03	17	21,600	65,300	86,900
LIVEZY CAROL R	28	36	0	38,500	38,500
LOMBARD FRED C + ELLEN Z.	19	06	24,800	0	24,800
LONGEVER GWENDOLYN R.	12	60	40,480	69,600	110,080
LONGEVER ROY I.	12	62	1,300	0	1,300
LOPILATO PETER M. + JANET B.	12	36-01	27,800	109,500	137,300
LORD BARBARA J.	14	40	5,890	0	5,890
LORD RICHARD C + RAMONA L	10	37	29,300	27,900	57,200
LORD RICHARD C. + RAMONA	10	41-01	100	0	100
LORD RICHARD T. + JEAN	17	06	28,500	104,000	132,500
LORENZO GUY M. + CAROL A.	14	31-02	27,200	118,700	145,900
LOUCKA PAUL S + VONNIE S	32	39	23,500	94,000	117,500
LOVE DAVID M + ELAINE R	35	06	51,800	0	51,800
LOWRY ROBIN E.	15	33	25,000	81,300	106,300
LOWRY ROBIN E.	15	34	2,500	0	2,500
LUCAS ROBERT D. + REGINA E	11	26	24,000	71,000	95,000
LUCEY-PAPA ASSOC.	15	60-04	25,000	114,800	139,800
LYMAN PETER	25	01-01	0	23,800	23,800
LYNCH DONALD F (ET AL)	42	01-79	9,000	23,400	32,400
LYONS JOHN P. + LINDA C.	42	01-93	9,000	7,900	16,900
M + M REALTY TRUST	12	13	32,000	6,600	38,600
MACALISTER BRUCE + MARILYN	35	09	48,800	20,700	69,500
MACCALLUM DAVID + LINDA M	42	02-67	9,000	23,200	32,200
MACDONALD ANGUS D JR + CAROLYN	42	01-50	9,000	21,100	30,100
MACKNIGHT JOANNE M.	02	02	4,000	0	4,000
MACKNIGHT JOANNE M.	02	01	4,900	0	4,900
MACLEAN MICHAEL E + FRANCINE G	08	43-02	31,400	95,300	126,700
MACLEAN WAYNE A	10	15-04	2,740	0	2,740
MAGEARY MICHAEL A	42	02-10	9,000	22,100	31,100
MAHER JOSEPH P + ELAINE V	16	22	4,800	5,100	9,900
MAHONEY DANIEL + CHERYL	07	07-15	0	12,900	12,900
MAIN HOWARD + CATHERINE	07	07-09	0	23,000	23,000
MAKATURA EARL W + RUTHAN	42	01-91	9,000	8,400	17,400
MALONE JOHN E JR + GAIL S	42	01-07	9,000	11,000	20,000
MANDRA JOSEPH M	42	01-11	9,000	7,900	16,900
MANHOFF HAROLD D. + MILDRED	42	01-15	9,000	10,100	19,100
MANHOFF HAROLD D. + MILDRED	42	02-71	22,500	0	22,500

Owner-s Name	Map	Block	Total Assessed	Total Assessed	Total Assessed
			Land Value	Improvements	Parcel Value
MANZI CHRISTOPHER + COLLEEN	10	16-06	29,000	20,000	49,000
MARCELLO GUIDO + ELLEN	42	01-09	9,000	9,600	18,600
MARCOU RICHARD D. + CORRINE J	32	54	37,800	67,000	104,800
MARIE E. ODAY TRUST	02	28	4,070	0	4,070
MARIE E. ODAY TRUST	02	21	3,290	0	3,290
MARRA ROBIN + JILL WIXOM	30	03	33,600	94,800	128,400
MARRA ROBIN + JILL WIXOM	30	10	25,300	0	25,300
MARRINER JUDITH G	12	38-01	0	13,900	13,900
MARROTE MELANIE A	08	47	30,300	61,500	91,800
MARSDEN JOSEPH P. + VELMA J.	42	02-93	22,500	21,400	43,900
MARSDEN MARIE J.	42	02-86	9,000	22,100	31,100
MARSHALL RICHARD + JOYCE	36	07	48,000	30,300	78,300
MARSHALL RICHARD L. + CLAIRE	42	01-53	9,000	11,000	20,000
MARSHIA JR. RONALD + GRACE	28	10	23,100	65,700	88,800
MARTEL CHRISTOPHER M + WENDY A	11	56-01	24,300	93,200	117,500
MARTIN CYNTHIA G. NYE	15	60-05	26,000	78,200	104,200
MARTIN DORIS C. + JOAN E.	29	02	24,200	69,100	93,300
MARTIN FRANCIS + MARIE E.	29	11	23,600	74,200	97,800
MARTIN GARY W + DEBRA A	10	21-02	29,800	139,000	168,800
MARTIN LIVING TRUST	14	26	27,070	42,300	69,370
MARTIN LIVING TRUST	14	27	28,150	42,100	70,250
MARTORILLI CARMINE V. + YVETTE	42	02-90	22,500	26,100	48,600
MARTS FAMILY TRUST	10	44	30,300	71,200	101,500
MASSIN CHARLES G. B.	13	08	5,480	0	5,480
MASSIN CHARLES G. B. + SUSAN M	32	40	28,200	199,500	227,700
MASSIN ELIZABETH T	32	41	25,000	111,100	136,100
MASSIN ELIZABETH T	32	42	28,700	196,000	224,700
MATTERAZZO REALTY TRUST	42	02-63	9,000	21,500	30,500
MATTERAZZO REALTY TRUST	42	02-62	9,000	19,000	28,000
MATTHEWS PAULINE J + DALE P	12	48-01	33,600	95,000	128,600
MATTSON AUNE S.	41	01	26,000	31,700	57,700
MATTSON EDWIN G. + SHIRLEY	18	05	29,500	87,500	117,000
MATTSON EDWIN O JR + SANDRA	28	29	24,600	79,900	104,500
MATTSON GREGORY A. + LURLEEN M	27	20	24,200	62,100	86,300
MATTSON HELEN S	15	02	25,000	125,100	150,100
MAUREEN LEE DAY TRUST	12	20	29,200	45,200	74,400
MAW FITZWILLIAM TRUST	15	17	36,500	79,500	116,000
MAW FITZWILLIAM TRUST	15	18	140	0	140
MAY JEFFERY L + SHEILA M	04	24	27,000	61,900	88,900
MAY LOUISE BARRY SCOTT	21	39	40,000	155,600	195,600
MAY LOUISE BARRY SCOTT	23	10	21,300	800	22,100
MAY WILLIAM H + JOANN M	06	05-03	25,200	87,200	112,400
MAYER ARNO + JANE	35	20	24,000	77,400	101,400
MAYER MOLDING CORP.	15	26	48,000	193,100	241,100
MAZEROLLE SHAWN J. + LEAH A.	16	16-03	29,400	87,300	116,700
MC CANN WILLIAM J. + BETTY C	37	05	56,600	32,400	89,000

Owner-s Name	Map	Block	Total Assessed	Total Assessed	Total Assessed
			Land Value	Improvements	Parcel Value
MC CANN WILLIAM J. + BETTY C	37	06	56,600	32,800	89,400
MC GONAGLE ROBERT L	02	09-05	26,100	24,700	50,800
MCCARTHY CAROLINE HUGHES	12	25	22,900	17,100	40,000
MCCLOSKEY RICHARD + MARY	42	01-91	0	8,700	8,700
MCCULLA THOMAS S.	14	19	39,600	110,000	149,600
MCDONALD CHESTER E + JOANNE E	42	02-11	9,000	26,700	35,700
MCHUGH THOMAS J + JUDITH A	42	01-71	22,500	32,800	55,300
MCINTYRE JOSEPH J	42	01-78	9,000	8,300	17,300
MCKENNEY ET AL	24	05	100,900	47,000	147,900
MCKENNEY ROBERT F + CLAUDIA CI	24	05	0	74,000	74,000
MCKENNEY WILLIAM A + KAREN	24	05	0	74,000	74,000
MCKENZIE ALAN M	15	44	35,500	68,800	104,300
MCLACHLAN MAURICE	23	19-01	13,300	200	13,500
MCLACHLAN MAURICE	23	18	25,200	41,200	66,400
MCLAUGHLIN ANNE V	02	08-02	30,000	86,100	116,100
MCLAUGHLIN BERTRAM B + JOAN B	08	31	4,400	0	4,400
MCLAUGHLIN BERTRAM B + JOAN B	12	04	4,950	0	4,950
MCLAUGHLIN BERTRAM B + JOAN B	02	10	24,100	49,000	73,100
MCLAUGHLIN SCOTT A + NANCY H	08	07-02	26,800	125,000	151,800
MCRELL LOUIS R + EILEEN M	42	02-31	9,000	21,800	30,800
MEADOWOOD CNTY AREA FIRE DEPT	39	03-01	25,900	115,200	141,100
MEADOWOOD CNTY. AREA FIRE DEPT	40	02	24,300	0	24,300
MEADOWOOD CNTY. AREA FIRE DEPT	40	03	29,000	25,500	54,500
MEADOWOOD COUNTY AREA FIRE DEP	17	11-01	23,300	39,500	62,800
MEADOWOOD MEMBERSHIP	40	04	25,200	73,700	98,900
MEATTEY DARRYL D + JEFFREY	09	02	6,660	2,900	9,560
MEATTEY DARRYL D.	10	72	28,700	62,900	91,600
MEATTEY DAVID R	10	65	27,540	66,000	93,540
MEATTEY DIANA J	10	44-01	27,200	63,600	90,800
MEATTEY JEFFREY S	09	01	2,900	0	2,900
MEDINA DOMINGO + LUCILLE J.	42	02-48	9,000	20,800	29,800
MENDELOFF ERNEST M + KIRSTIN	11	55	3,500	0	3,500
MENEGUS JR. GEORGE + RHONDA	02	14	24,900	0	24,900
MERCIER JOHN A + VICKI L	04	57-02	32,500	99,300	131,800
MERRIFIELD ERWIN H. + FRIGON N	21	23	92,800	43,200	136,000
MERRIMAN JOSEPH	09	18-02	28,400	142,800	171,200
METHE EDWARD J SR	03	40	5,600	0	5,600
METHE EDWARD J SR	08	20	77,250	96,100	173,350
METHE EDWARD J SR + ELAINE	08	44	36,900	49,200	86,100
METHE EDWARD J SR + ELAYNE	12	30	29,500	100,800	130,300
METHE MARK	12	53-02	35,500	90,800	126,300
METHE MICHAEL A + NANCY C	15	22	28,500	121,500	150,000
METHE SR EDWARD J + ELAYNE	15	54	44,140	139,300	183,440
METHE SR. EDWARD J	12	60-01	29,600	48,500	78,100
METZGER J HAYES + KATHERINE H	33	25	41,000	145,900	186,900
MEYER ERIC H. + KIRK D.	21	25	29,500	96,500	126,000

Owner-s Name	Map	Block	Total Assessed	Total Assessed	Total Assessed
			Land Value	Improvements	Parcel Value
MEYER ERIC H. + KIRK D.	23	07	20,800	700	21,500
MICHELSON CARL	07	07-08	0	37,300	37,300
MICHELSON FRANK A + JOAN	26	09	25,900	55,300	81,200
MICHELSON FRANK A + JOAN	26	07	69,600	10,300	79,900
MICHELSON KENNETH + DOROTHY MA	26	11	83,100	35,500	118,600
MICHELSON WAYNE H + ELAINE M	13	03	29,000	56,300	85,300
MIDDLETON ELIZABETH M.	42	02-16	9,000	20,600	29,600
MILES RANDAL J	35	29	47,500	23,800	71,300
MILLAR JAMES W. & SANDRA	15	10-02	28,800	138,800	167,600
MILLER JOHN D. + ELIZABETH	31	17	36,400	0	36,400
MILLER JOHN D. + ELIZABETH	31	14	37,500	89,000	126,500
MILLER ROBERT P + DONNA JEAN	06	17-02	25,100	93,000	118,100
MILLETT BARBARA	35	31	45,400	38,900	84,300
MILLETT RICHARD S	35	30	45,300	33,500	78,800
MILLS CAMERON L. + ROBERTA	42	01-80	9,000	23,800	32,800
MINER MICHAEL G ET AL	04	62	26,000	70,000	96,000
MINER REGINA C.	36	11	2,300	0	2,300
MISEK STEVAN A. + WENDY L.	12	50-02	32,800	116,400	149,200
MISSAGGIA LOUIS P. + CAROLE C	42	02-72	22,500	29,400	51,900
MOHLER JENNIFER L	09	14	27,500	60,800	88,300
MONADNOCK REGIONAL SCHOOL DIST	30	05	34,500	0	34,500
MONADNOCK REGIONAL SCHOOL DIST	30	06	96,000	830,100	926,100
MONKTON DOLORES ANN	10	39	27,700	51,500	79,200
MONTENEGRO DANIEL + JULIE L	06	40-14	32,400	97,400	129,800
MONTEVERDE ANTHONY W + ROXANNE	12	23	23,200	25,800	49,000
MORAN THOMAS F + AMANDA J	07	28-11	31,600	91,800	123,400
MORAN THOMAS F + AMANDA J.,	07	28-10	37,900	0	37,900
MOREY LECIA M	33	28	40,000	78,200	118,200
MOREY RONALD	34	18	25,000	72,300	97,300
MOREY RONALD W.	12	12	14,500	7,900	22,400
MORIARTY JR. EUGENE P. + SYL	12	45-06	28,400	112,300	140,700
MORIN MICHELE L	06	13	22,600	91,500	114,100
MORMILE CLAIRE	42	01-19	9,000	25,200	34,200
MORRIS DAVID R. + BETH E.	02	04	6,900	0	6,900
MORRIS DAVID R. + BETH E.	01	06	1,100	0	1,100
MORRISON JOHN D. + ALICE E.	02	09-04	26,400	11,300	37,700
MORSE DANIEL G	08	53	39,660	81,200	120,860
MORSE DONALD R. + ELIZABETH	42	01-39	9,000	23,100	32,100
MOULTON ALAN R + ELLINOR L	06	48	0	56,800	56,800
MOULTON DONALD + MARGARET	15	60	55,450	262,100	317,550
MOULTON HARKINS ET AL	06	48	33,100	80,400	113,500
MOWRY LIVING TRUST WESLEY + C	23	22	91,600	35,000	126,600
MULHALL MICHAEL	42	01-91	0	8,700	8,700
MULLEN JOHN W DONALD PETER O	03	29	31,100	2,600	33,700
MULLER ROBERT A. + BONNIE L	04	57-07	31,200	97,900	129,100
MULLETT DANA L.	07	07-45	0	33,200	33,200

Owner-s Name	Map	Block	Total Assessed	Total Assessed	Total Assessed
			Land Value	Improvements	Parcel Value
MUNDELL LAWRENCE + PHYLLIS S	42	01-77	9,000	37,200	46,200
MUNSON RICHARD W + CHERYL L	39	03-02	69,800	194,900	264,700
MUNSON RICHARD W + CHERYL L	39	03-04	27,000	62,200	89,200
MUNSON RICHARD W + CHERYL L	39	03-05	27,000	0	27,000
MURBACH WILLIAM T + MARY C	04	57-10	31,600	92,200	123,800
MURPHY DENNIS M.	23	01	88,000	38,600	126,600
MURPHY JANICE	14	38-01	24,600	77,400	102,000
MURPHY ROBERT A + JANICE L	04	74-01	31,200	89,900	121,100
MURPHY TIMOTHY P.+ SHARON M	12	45-04	27,800	83,000	110,800
MURPHY WILLIAM J + RUTH Y	10	25	22,600	60,900	83,500
MURRAY ALVIN M. + NANCY	25	14	90,400	66,600	157,000
MURRAY ALVIN M. + NANCY	25	21	17,000	2,500	19,500
MURRAY LEO P. + ELAINE	24	03-02	127,900	41,200	169,100
MURRAY, HOWARD L. & LINDA M.	10	20-01	28,150	103,300	131,450
MUSE BARBARA A.	12	52	29,400	86,100	115,500
MUSE HENRY V. + JUDITH C.	20	05	30,400	81,400	111,800
MYRACLE MICHAEL + GERMAINE	06	39	35,300	95,800	131,100
NADEAU PERRY D. + ROBERTA L	22	01	116,000	42,600	158,600
NANCY LEARY ROEHL LIVING TRUST	33	01	39,000	101,900	140,900
NATTILA STEVEN S + ROBYN J	41	15	25,400	75,200	100,600
NE POWER CO.	99	03	0	574,000	574,000
NEIMAN GERALD D	31	09	35,000	136,500	171,500
NELSON WILLIAM G + MARGARET	07	07-33	0	23,600	23,600
NEVINS JEFFREY S	07	07-37	0	22,000	22,000
NEW ENGLAND TELEPHONE + TEL CO	32	27	36,200	48,100	84,300
NEWCOMB ROBERT M + SANDRA A	13	04-04	30,300	90,000	120,300
NICKERSON RONNIE A + LORELEI A	09	10	29,400	121,600	151,000
NIEBER DONALD L. + FAY E.	42	01-06	9,000	9,800	18,800
NIEMELA MICHAEL F + CAROL E	08	55	37,300	96,500	133,800
NIEMELA RALPH + HELEN	08	46	27,100	110,800	137,900
NIEMELA RALPH R+ HELEN E	08	07	50,400	253,200	303,600
NIEMI PAUL R. + NORMA P.	12	63	36,490	108,800	145,290
NIRENBERG MORRIS + RITA	20	12	147,800	142,100	289,900
NOBLE SUSAN W.	10	54	31,300	8,100	39,400
NOLAN MARTIN W. + DENISE	40	07	23,400	103,700	127,100
NOLAN MATTHEW III + MICHAEL	37	20	23,100	2,500	25,600
NOLAN ROBERT J	41	03	25,500	74,400	99,900
NOSEK WALTER J JR + FRANCES	42	02-05	9,000	30,500	39,500
NOVAK ROBERT A + BONNIE LEE	33	18	36,800	86,300	123,100
NOYES ET AL	06	38	27,400	0	27,400
NOYES ET AL	06	37	38,200	172,600	210,800
NOYES REVOCABLE TRUST	06	38	0	13,700	13,700
NOYES REVOCABLE TRUST	06	38	0	13,700	13,700
NUNN RICHMOND + ANN E.	10	84	26,800	79,500	106,300
NYE RAYMOND W JR + NANCY C	40	10	26,000	73,200	99,200
OBRIEN JOHN E	07	41	31,000	10,200	41,200

Owner-s Name	Map	Block	Total Assessed	Total Assessed	Total Assessed
			Land Value	Improvements	Parcel Value
ODAY JOHN E	20	07	25,200	80,300	105,500
ODONNELL MARILYN A + HENRY F	25	09-02	96,000	27,900	123,900
OGILVIE DAVID K	10	64	19,220	0	19,220
OGILVIE DAVID K	10	62	25,000	54,800	79,800
OLD ENGLAND ENTERPRISES LLC	32	46	21,300	37,200	58,500
OLD ENGLAND ENTERPRISES LLC	32	32	37,800	148,600	186,400
OLSEN KENNETH	36	09	50,400	70,200	120,600
OLSON RICHARD F. + TANIA	25	15	90,400	39,500	129,900
OLSON STEVE	07	07-26	0	26,400	26,400
OLSON, ELAINE	11	07	0	56,200	56,200
OLSON, SEPPALA ET AL	11	07	112,300	0	112,300
ONEIL CAROLE	42	02-79	11,700	0	11,700
ONEIL JOHN T. + CARYL L.	42	01-37	9,000	10,100	19,100
ONEIL PAUL E. + MAUREEN L.	36	21	24,000	35,700	59,700
ONEIL PAUL E. + MAUREEN L.	36	20	1,100	0	1,100
ONEIL PAUL E. + MAUREEN L.	36	19	1,100	0	1,100
OPEN VIEW INVESTMENTS LLC	02	05-01	18,300	0	18,300
OPEN VIEW INVESTMENTS LLC	02	05	12,210	0	12,210
ORDWAY THOMAS JR + LINDA	10	15-01	32,800	118,300	151,100
ORKINS JOHN M SR	27	25	26,500	79,900	106,400
OSTROWSKI INES D	01	09	3,430	0	3,430
OTTO WENDY	02	25	22,300	20,400	42,700
OVERSTREET HENRY L. + SUSAN L	26	05	71,300	30,900	102,200
P.D. STARRETT ASSOCIATES LLC	15	36	107,300	720,000	827,300
P.D. STARRETT ASSOCIATES LLC	34	29	41,300	96,100	137,400
PAGANO JOSEPH L.	11	36-02	70	0	70
PAGANO JOSEPH L.	11	36-03	40	0	40
PAGANO JOSEPH L. + KATHLEEN M	11	35	39,820	0	39,820
PAJANEN RICHARD T + IRENE S	06	15	22,500	69,000	91,500
PAK PHIL S. + YONG S.	26	06	87,000	2,900	89,900
PARKER CHRISTOPHER M	04	72	30,000	76,000	106,000
PARKER CHRISTOPHER M	04	71	23,500	6,900	30,400
PARKER KEVIN B + KRISTINA L	07	38	27,100	118,800	145,900
PARKER SCOTT	07	07-05	0	25,700	25,700
PARKER THOMAS F + JUNE E	11	04	620	0	620
PARKER THOMAS F + JUNE E	07	08	2,740	0	2,740
PARKER THOMAS F. + JUNE	11	02	30,170	158,100	188,270
PARKS COREY S.	03	31-05	25,200	21,300	46,500
PARMENTER DAVID L + MARLENE M	42	01-54	9,000	12,700	21,700
PARSONS LEE O. + DEBORAH J	20	03	25,400	70,100	95,500
PASTOR RICHARD L + SANDRA A	17	05	29,100	152,700	181,800
PASTOR RONALD J + ANGELA R	15	38	33,030	111,900	144,930
PATCH RICHARD A. + NANCY J.	10	73	26,200	72,300	98,500
PATCH ROBERT J + KATHLEEN T	06	32	35,000	56,100	91,100
PATCH ROBERT J JR + MERRILYN	06	32-08	34,500	66,200	100,700
PATNODE HENRY R + JODI L	07	14	26,200	75,300	101,500

Owner-s Name	Map	Block	Total Assessed	Total Assessed	Total Assessed
			Land Value	Improvements	Parcel Value
PATTERSON DAVID J	09	08	27,600	78,900	106,500
PATTERSON RUFUS + KATHLEEN	42	01-22	9,000	10,600	19,600
PAUL DERBY TRUST	28	15	24,800	50,100	74,900
PELKEY ANN I	07	07	143,500	495,300	638,800
PELKEY ANN I	24	07	0	32,900	32,900
PELKEY ANN I.	25	07	99,500	12,800	112,300
PELKEY ANN I.	25	10	100,000	58,200	158,200
PELKEY LEONARD JR + PAMELA	07	11	30,380	0	30,380
PELKEY LEONARD JR + PAMELA	07	07-A	0	35,700	35,700
PELKEY LEONARD R	07	11-02	29,100	31,700	60,800
PELKEY MICHAEL S	07	11-01	29,820	104,900	134,720
PELKEY REGINALD L + OLORIA Y	34	24	25,100	80,800	105,900
PELKEY TIMOTHY L + LISA T	12	40-04	29,800	122,200	152,000
PELLETIER MICHAEL J	35	40	29,800	0	29,800
PELTO ALTE + RITA M	08	49-01	27,500	20,400	47,900
PELTO RICHARD	10	16-04	32,700	26,900	59,600
PERHAM ANDREW J. + DIANE K.	24	03-09	31,100	55,300	86,400
PERRETT JANET B	08	45	48,200	0	48,200
PERRIMON NORBERT + LIZABETH	26	02	72,000	58,900	130,900
PERRY AL + JANET A.	24	03-07	31,500	52,600	84,100
PERRY CALVIN	21	30	18,000	0	18,000
PERRY CALVIN	23	17	22,000	0	22,000
PERRY CALVIN	23	25	0	1,600	1,600
PERRY CALVIN	23	11	0	112,800	112,800
PERRY ET AL	23	25	2,970	0	2,970
PERRY ET AL	23	11	146,700	78,600	225,300
PETERSON PHYLLIS	32	19	25,800	161,700	187,500
PETKIEWICZ LOUIS J + FENELOPE	03	25	24,300	93,000	117,300
PETRONE JOSEPH C.	33	15	38,300	65,000	103,300
PHELPS ROGER W. + CONSTANCE	15	43	8,800	0	8,800
PHELPS ROGER W. + CONSTANCE	15	41	2,470	0	2,470
PHILIP D PREGENT TRUST	15	60-03	47,800	123,000	170,800
PHIPPS ROSS H	14	05-01	27,200	81,200	108,400
PHYLLIS BATEMAN IRREVOCABLE TR	38	08	24,000	0	24,000
PHYLLIS V BATEMAN IRREVOCABLE	38	07	25,000	93,800	118,800
PICCOLO JOSEPH III + ANNMARIE	32	45	24,000	119,400	143,400
PIDGSON RONALD + SHERRI	34	09-08	0	29,800	29,800
PIELESKI STEVEN S	08	43-04	35,800	100,400	136,200
PIERCE GLENN A + PAMELA A.	10	53	28,700	114,700	143,400
PIERCY BARBARA A	42	02-03	9,000	30,800	39,800
PIERMATTEI MICHAEL	03	28-02	26,600	35,000	61,600
PINE WILLIAM + PATRICIA	33	17	37,200	97,400	134,600
PINKERTON NORMA I	42	01-67	0	4,500	4,500
PIZER HARRY F.	15	03-04	29,400	79,200	108,600
PLANTE DONALD W + JOYCE A	10	36	18,200	0	18,200
PLASZEWSKI JOSEPHINE R + ROBER	10	05	27,500	93,200	120,700

Owner-s Name	Map	Block	Total Assessed	Total Assessed	Total Assessed
			Land Value	Improvements	Parcel Value
PLOURDE JOHN R. + GAIL A.	42	01-05	9,000	21,200	30,200
POKORNY JOEL M + VIVIANNE A	01	04	42,300	0	42,300
POLLOCK DAVID B	08	12	26,500	0	26,500
POOLE EDMUND C JR	07	28	56,000	97,600	153,600
POOR JOSEPH A + JOHN P +	37	19	23,100	43,500	66,600
POPPLER ELIZA A.	11	03	25,000	73,500	98,500
PORTER CONSTANCE	14	37-01	27,000	86,900	113,900
PORTER MARCEA L O	04	74-05	31,200	99,300	130,500
PORTER SCOTT W + ANN CHASE	04	57-13	35,300	47,900	83,200
POSTON JEFFREY V. + CATHY P	07	01-02	26,200	132,300	158,500
POTTER BRUCE R + ALETHA E	09	10-01	37,800	90,600	128,400
POTTER DOREEN	34	09-04	0	29,400	29,400
POULIOT JAMES + ELIZABETH	42	02-83	11,700	21,400	33,100
POULIOT JUSTIN T & AARON G.	06	40-07	31,200	82,000	113,200
POW TONY + POI KUN	42	02-04	9,000	21,700	30,700
POWERS JOHN B. + KATHRYN E.	42	02-55	9,000	30,200	39,200
POZERYCKI PETER I	25	01-P	0	14,200	14,200
PRATT ROBIN A. + MONIQUE M	42	01-69	9,000	18,500	27,500
PRENTISS GEORGE E. + EDITH M	10	85	24,000	75,200	99,200
PRICE FAMILT LTD PARTNERSHIP	23	11	0	112,800	112,800
PRICE FAMILY LTD PARTNERSHIP	23	25	0	1,600	1,600
PRIEST AUDREY E.	34	09-01	0	24,400	24,400
PRIGGE WILLIAM N + KIRSTEN O	33	27	40,800	106,500	147,300
PROCTOR STEPHEN G. + GAIL P.	22	02	112,000	47,800	159,800
PROPERTIES INC. C/O PSNH	18	29	50,100	0	50,100
PROPERTIES INC. C/O PSNH	18	26	36,300	0	36,300
PROPERTIES INC. C/O PSNH	18	19	3,300	0	3,300
PROPERTIES INC. C/O PSNH	18	27	2,300	0	2,300
PRUNIER G LEITH NANCE (ET AL)	21	12	94,400	52,400	146,800
PUBLIC SERVICE CO. OF NH	18	03	7,100	0	7,100
PUBLIC SERVICE CO. OF NH	15	42	11,500	0	11,500
PUBLIC SERVICE CO. OF NH	99	02	0	2,598,100	2,598,100
PUBLIC SERVICE CO. OF NH	40	09	1,700	0	1,700
PUBLIC SERVICE CO. OF NH	12	27	500	0	500
PUBLIC SERVICE CO. OF NH	18	07	1,800	0	1,800
PUBLIC SERVICE CO. OF NH	18	11	4,300	0	4,300
PUBLIC SERVICE CO. OF NH	18	13	1,800	0	1,800
PUNCH DENNIS R + MARY S	11	69	29,500	85,900	115,400
PUTNEY MARGARET + DAVID	06	41-01	1,100	0	1,100
PUTNEY MARGARET + DAVID	06	41	26,180	0	26,180
PWTM, LLC	32	36	23,200	0	23,200
PWTM, LLC	32	26	51,000	429,000	480,000
PYRRO WILLIAM R. + HELEN E	31	19	35,100	96,800	131,900
QUESNEL ROGER J. + HARRIET	16	15	30,000	75,000	105,000
QUICK E.B. + HAZEL S.	31	13-01	43,960	227,600	271,560
QUINNEHTUK CO	03	42	26,100	0	26,100

Owner-s Name	Map	Block	Total Assessed	Total Assessed	Total Assessed
			Land Value	Improvements	Parcel Value
RAITTO DAVID A + MELONY	10	07	25,000	82,600	107,600
RAITTO DIANNE W	15	23-01	1,340	0	1,340
RAITTO DIANNE W	20	13	27,700	83,200	110,900
RAITTO DONALD JR + NANCY	17	15	26,000	121,100	147,100
RAITTO HAROLD N + BEVERLY R	07	67-03	27,200	53,700	80,900
RAITTO RUSSELL G.	15	57-01	29,800	0	29,800
RAITTO RUSSELL G.	15	11-02	400	0	400
RAITTO RUSSELL G.	15	11-03	340	0	340
RAITTO RUSSELL G.	15	11-04	300	0	300
RAITTO RUSSELL G.+ DEE M.	15	11	32,480	250,200	282,680
RAITTO RUSSELLILGJOHN	15	03-08	47,500	0	47,500
RAKOWSKI SEAN + KATE	07	31	40,820	52,400	93,220
RALLS FRANCIS L + PATRICIA	42	01-74	22,500	28,200	50,700
RALLS KEVIN E + DEBRA J	06	47	23,680	41,000	64,680
RALOWICZ STEPHEN + PHILLIP	13	04-07	24,150	59,900	84,050
RALOWICZ STEPHEN + PHILLIP	13	04-06	610	0	610
RAMSEY CHRISTOPHER K + AMY	06	03-02	26,900	77,300	104,200
RATHBURN JOHN K.	12	44	7,100	0	7,100
RAY DONALD E + LOIS G	06	32-06	35,000	0	35,000
RAY DONALD E + LOIS G	06	32-07	35,000	0	35,000
RAY DONALD E. + LOIS G.	24	04	91,800	166,000	257,800
RAYMOND L. RUSSELL 1998 TRUST	10	70	1,060	0	1,060
RAYMOND L. RUSSELL 1998 TRUST	28	23	25,100	53,600	78,700
RAYMOND L. RUSSELL 1998 TRUST	28	11	5,700	0	5,700
RAYMOND L. RUSSELL 1998 TRUST	10	69	230	0	230
RAYMOND L. RUSSELL 1998 TRUST	28	35	26,600	0	26,600
REDFIELD SCOTT J + KATHRYN G	08	25	34,900	92,700	127,600
REED JOAN M.	15	21	1,200	0	1,200
REED JOAN M.	15	19-01	25,460	47,500	72,960
REED RONALD B SR + LAURA L	04	55	35,500	76,600	112,100
REED TODD M	07	27	26,180	82,600	108,780
REED TODD M	07	27-01	7,900	0	7,900
REEVE DAVID + WENDY M.	35	27	45,000	41,700	86,700
REID DAVID H JR ELIZABETH	06	29	110	0	110
REID DAVID H JR ET AL	10	10	0	108,600	108,600
REID DOROTHY F	15	06	106,300	0	106,300
REID ET AL	10	10	32,210	116,500	148,710
REID TRUST DAVID + JEAN REID	10	10	0	40,200	40,200
REILLY EDWARD T JR + ANN-MARIE	06	31-01	1,780	0	1,780
REINART STEPHEN G + LINDA A	15	51	33,300	123,400	156,700
RELBIC REALTY TRUST	34	10	43,700	339,100	382,800
REMILLARD ARMAND	42	01-90	9,000	22,000	31,000
RETTIG RICHARD L	32	59	31,700	108,100	139,800
RHEAULT RICHARD A	10	01	27,000	71,100	98,100
RICH ARLENE M	32	20	30,700	124,600	155,300
RICHARDS EDWARD F	06	07	22,490	57,700	80,190

Owner-s Name	Map	Block	Total Assessed	Total Assessed	Total Assessed
			Land Value	Improvements	Parcel Value
RICHARDS JOLYN M	16	16	27,600	27,400	55,000
RIDLEY DAWN M	11	17-01	34,100	131,900	166,000
RIES ET AL	04	56	43,000	66,700	109,700
RIES ET AL	04	59	21,600	0	21,600
RIES JEFFREY H + KIM L	04	56	0	36,200	36,200
RIES JEFFREY H + KIM L	04	59	0	7,100	7,100
RIES KERNEL + HARRIET D	04	56	0	73,500	73,500
RIES KERNELL + HARRIET D	04	59	0	14,500	14,500
RIES KERNELL JR + HARRIET	04	76	500	0	500
RILEY BURTON F JR + MARY L.	42	02-14	9,000	18,900	27,900
RILEY JOHN J. + SHEILA B.	42	01-02	9,000	21,400	30,400
RINE ALEXANDER L	08	10	2,480	0	2,480
RITCHIE ROBERT B. + SUSAN L.	31	03	33,600	140,200	173,800
ROBBITTS WILLIAM D + THERESA	15	55-01	29,800	106,000	135,800
ROBERTS SHARON	17	13	25,000	68,500	93,500
ROBERTS TRUST JANE W.	31	06	35,000	96,900	131,900
ROBICHAUD DONALD E	07	18	28,400	120,900	149,300
ROBIDOUX CRAIG + LORI LYN	12	11	32,300	44,500	76,800
ROBINSON KENNETH	14	08-01	25,220	0	25,220
ROBINSON RAYMOND D	20	01	28,700	36,700	65,400
ROCHA ELIZABETH A	06	33	32,000	66,800	98,800
ROCHELEAU MARTIN C + CAROL ANN	06	41-02	26,900	94,400	121,300
ROGERS BRAUNAGEL ET AL	23	14	88,500	29,000	117,500
ROGERS CHRISTOPHER J	23	14	0	30,400	30,400
ROGERS JAMES L + ELEANOR	23	14	0	29,400	29,400
ROGERS JAMES M. + ELEANOR J	32	22	24,700	114,500	139,200
ROGERS JAMES M. + ELEANOR J	32	14	9,500	0	9,500
ROGERS JEFFREY H	23	14	0	29,400	29,400
ROLKE SUSAN R	07	28-08	29,300	84,000	113,300
ROMANO JOSEPH G. + MICHELLE	23	12	91,600	78,600	170,200
ROMANO RONALD + SHARON	42	02-85	9,000	8,800	17,800
RONDEAU ROBERT L SR	28	16	27,500	74,300	101,800
ROSE JOANNE	20	09	105,600	42,300	147,900
ROSE TIMOTHY V & SUE	07	28-06	29,000	72,800	101,800
ROSIMOS DOREEN S	10	24	27,300	105,300	132,600
ROTH CHARLES E + SANDRA H	39	01	26,900	90,500	117,400
ROUSSEAU ARTHUR	24	03-08	32,300	39,200	71,500
ROUSSEAU ARTHUR	24	03-01	96,000	65,800	161,800
ROUSSEAU PAUL R. + JAMES B.	23	15	90,900	34,800	125,700
ROY ARTHUR C SR + JOYCE A	42	01-20	9,000	11,400	20,400
ROY HOMER S + JANET E	14	30	0	97,700	97,700
ROY JR. KENNETH F	02	12-03	26,200	85,900	112,100
ROY KENNETH F. + GAIL A.	26	03	72,000	58,500	130,500
ROY MILDRED L.	42	01-57	9,000	30,500	39,500
ROY RYAN R	26	04	72,000	52,300	124,300
ROY WINSTON A JR + LILLY ELENE	11	06	30,200	88,200	118,400

Owner-s Name	Map	Block	Total Assessed	Total Assessed	Total Assessed
			Land Value	Improvements	Parcel Value
ROYE WENDELL J + WINSTON J	34	21	25,500	63,000	88,500
RUDY DAN L JR + DEBRA	06	12	23,900	75,100	99,000
RUMRILL ROBERT + DEBORAH	08	17	26,170	104,700	130,870
RUMRILL ROBERT R + DEBORAH L	08	17-01	12,300	0	12,300
RUPERT ROYCE H + LORNA (ET AL)	37	08	34,400	500	34,900
RUPERT ROYCE H. + LORNA M.	37	17	24,100	83,000	107,100
RUSSELL DONALD + SHERRY	07	13	25,000	22,700	47,700
RUSSELL JOHN C. + JOSEPHINE	35	17	45,200	28,500	73,700
RUSSELL MARION L.	30	01	23,400	63,900	87,300
RUSSELL RALPH H SR + MARY F	04	25	29,900	71,100	101,000
RUSSELL RODNEY A	04	55-03	38,400	92,900	131,300
RUSSELL RODNEY A	04	51	6,700	0	6,700
RUSO JOSEPH D.	28	20	25,400	101,300	126,700
RYAN DANA + JEANNE E.	42	01-83	9,000	25,800	34,800
RYBAK AARON	42	02-09	9,000	25,800	34,800
SAARI CAROLINE	06	46	25,000	37,600	62,600
SAARI GRACE M 2001 TRUST	04	66	30,000	138,300	168,300
SAARI KAREN E	11	01	26,800	90,500	117,300
SABLE JEANNE E	07	31-01	25,670	81,700	107,370
SACK TERRENCE P + MONICA F	10	33	27,030	63,900	90,930
SAIL HAVEN INC	07	06	2,150	0	2,150
SAIL HAVEN INC	21	29	18,200	0	18,200
SAIL HAVEN INC.	21	20	90,400	30,400	120,800
SAIL HAVEN INC.	10	79-01	27,000	0	27,000
SAIL HAVEN INC.	10	79-02	2,180	0	2,180
SALMI RICHARD T + MARY H	04	55-08	30,200	143,200	173,400
SALVATI ANNA	36	05	48,000	69,500	117,500
SAMMARTINO VICTOR A.	42	01-85	9,000	21,800	30,800
SAMMARTINO VICTOR A.	42	01-84	9,000	12,600	21,600
SAMPERISI JOHN A + ELIZABETH	08	43-03	32,200	105,500	137,700
SAMUELS ELIZABETH V + WILLIAM	21	16	96,800	41,800	138,600
SANDRA M DAVIS TRUST	15	58	29,800	114,600	144,400
SANDRA M DAVIS TRUST	15	57	0	62,100	62,100
SANDRI RUTH M.	33	19	39,300	88,800	128,100
SANTANGELO ROBERT V JR + COLON	16	08-01	11,500	0	11,500
SANTIS ARLENE B.	42	01-56	9,000	9,500	18,500
SANTY JOHN D SR + SHARON A	42	01-01	9,000	19,900	28,900
SARGENT RONALD E JR + MARION D	06	32-03	33,100	77,900	111,000
SAUNDERS MICHAEL J + DEBORAH M	10	21-03	31,000	110,700	141,700
SBAROUNIS JOSEF A	07	12	410	0	410
SBAROUNIS JOSEF A	07	20	3,200	0	3,200
SBAROUNIS JOSEF A	07	23	27,560	0	27,560
SBAROUNIS JOSEF A	11	34	2,500	0	2,500
SBAROUNIS JOSEF A	07	21	1,300	0	1,300
SBAROUNIS JOSEF A	07	22	3,600	0	3,600
SCALZULLI LOUIS R. + NANCY LEE	42	01-55	9,000	12,600	21,600

Owner-s Name	Map	Block	Total Assessed	Total Assessed	Total Assessed
			Land Value	Improvements	Parcel Value
SCHECTER BARBARA	22	09	99,600	44,500	144,100
SCHEER JESS D	32	11	23,200	130,500	153,700
SCHIEHMANN ROBERT J + MARGERY	11	42	26,440	156,400	182,840
SCHIERIOTH ANNA E.	41	06	26,500	101,600	128,100
SCHMIDT KURT G	03	15	22,700	82,500	105,200
SCHOTT JOHN R + DIANNE	32	28	41,600	204,400	246,000
SCHRADER DAVID W	07	28-04	29,800	109,700	139,500
SCHULTZ HERMAN C + JUNE E	36	01	2,300	0	2,300
SCHUPACK FAMILY TRUST	15	05	49,250	444,300	493,550
SCHUPACK FAMILY TRUST	15	03	9,180	0	9,180
SCHUSTER MELVIN M + ARIAN C	11	30	30,880	155,400	186,280
SEARS KEITH + TRACY	42	01-87	9,000	31,100	40,100
SELECT CONCRETE FLOORS INC.	02	11	62,700	13,800	76,500
SEPPALA ARNOLD B	11	07	0	56,200	56,200
SEYMOUR ROBERT S SR + CYNTHIA	28	21	23,100	54,400	77,500
SEYMOUR SHAWN E. + DEBORAH J	29	08	25,300	75,000	100,300
SEYMOUR TODD C. + IVA Y.	34	03	23,000	63,000	86,000
SHAW KAREN L. D.	34	09-09	0	23,800	23,800
SHAY HOWARD W + BARBARA	23	24	95,000	63,900	158,900
SHEILA C KENNEDY REV TRUST	11	59	1,170	0	1,170
SHEILA C KENNEDY REV TRUST	11	60	110	0	110
SHEILA C KENNEDY REV TRUST	11	61	830	0	830
SHEILA C KENNEDY REV TRUST	11	40	5,480	0	5,480
SHEILA C KENNEDY REV TRUST	29	24	41,600	165,100	206,700
SHEILA C KENNEDY REV TRUST	11	62	500	0	500
SHEILA C KENNEDY REV TRUST	28	43	1,100	0	1,100
SHEILA C KENNEDY REV TRUST	27	12-02	26,000	3,000	29,000
SHEILA C KENNEDY REV TRUST	28	03	25,200	116,500	141,700
SHEILA C KENNEDY REV TRUST	11	57	30	0	30
SHEILA C KENNEDY REV TRUST	11	45	35,600	0	35,600
SHEILA C KENNEDY REV TRUST	11	41	30,300	155,600	185,900
SHEILA C KENNEDY TRUST	16	05	1,380	0	1,380
SHEILA C KENNEDY TRUST	15	62	440	0	440
SHERMAN BARTLETT H. +JOAN M.	42	02-89	22,500	30,600	53,100
SHERMAN STANLEY G & SHARON L	28	18-01	25,100	78,200	103,300
SHULTZ HERMAN C + JUNE E	36	02	48,100	78,900	127,000
SHUSTER KARL R + PATRICIA P	04	57-05	32,500	137,500	170,000
SELKE SUSAN	10	20	33,110	181,000	214,110
SILANDER HERBERT E.	18	15	320	0	320
SILLANPAA GLENN W + THERESA	06	23	22,500	80,700	103,200
SILVERMAN TERRY A.	28	33	24,800	103,800	128,600
SILVIA CHRISTOPHER A	36	08	46,400	50,100	96,500
SINGLETON KEVIN J	06	40-06	31,200	96,900	128,100
SINGLETON MARION G.	34	12	24,000	95,300	119,300
SKELTON DEAN C. + JENNIFER M	31	08	33,300	83,900	117,200
SKIFFINGTON JOHN G + RITA M	10	01-01	27,200	89,500	116,700

Owner-s Name	Map	Block	Total Assessed	Total Assessed	Total Assessed
			Land Value	Improvements	Parcel Value
SLAVIC FREDERICK M + ROSALIND	13	11-01	2,330	0	2,330
SLAVIC ROSALIND W	14	04	72,990	137,400	210,390
SMITH MARGARET A.	36	06	48,000	45,000	93,000
SMITH OSCAR R. + MARGARET M	42	01-72	22,500	9,800	32,300
SMITH PAUL J + KIM H	10	23	3,730	500	4,230
SMITH PAUL J + KIM H	10	21-04	32,700	101,700	134,400
SMITH RALPH G + SHIRLEY E	04	41	20,000	53,500	73,500
SMITH RAMONA	28	28-02	0	13,800	13,800
SMITH RAYMOND E JR + PHYLLIS R	08	30	9,650	0	9,650
SMITH RAYMOND E JR + PHYLLIS R	08	28	42,380	141,800	184,180
SMITH RICHARD +K. DOIRON	27	05	24,500	57,100	81,600
SMITH RICHARD +K. DOIRON	27	10-01	26,000	5,100	31,100
SMITH RONALD N + PAULINE M	07	28-12	22,400	0	22,400
SMITH THOMAS Q + ALICE	07	34	6,720	0	6,720
SMITH THOMAS Q + ALICE	07	37	310	0	310
SMITH THOMAS Q. + ALICE	03	28-01	23,050	500	23,550
SMITH WILLIAM P + SUSAN W	34	04	22,400	70,800	93,200
SN + DN REALTY LLC	16	01	143,600	641,000	784,600
SNYDER RAYMOND W SR + BARBARA	14	29	40,600	129,300	169,900
SNYDER RAYMOND W SR + BARBARA	34	17	29,000	25,800	54,800
SOCIETY PROTECT ROCKWOOD POND	38	01	2,900	22,100	25,000
SOINI LAURA J	06	32-05	35,100	75,200	110,300
SOKOL THOMAS J	04	65	24,300	68,200	92,500
SOKOL THOMAS J + MARGARET E	04	65-01	21,600	0	21,600
SONGER KEITH	07	07-42	0	18,700	18,700
SPANKS WALTER H + JOSEPHINE A	42	02-74	22,500	28,000	50,500
SPANKS WALTER R + JOSEPHINE A	42	02-66	9,000	21,500	30,500
SPAULDING ELLIOT M. + ROBIN L	25	20	24,800	48,200	73,000
SPAULDINGGEO/EVELYN +GORDON	23	08	12,200	500	12,700
SPAULDINGGEO/EVELYN +GORDON	23	26	24,200	54,200	78,400
SPECTOR SHELDON A. + KAREN J	42	01-29	9,000	20,700	29,700
SPICER DAVID W	10	79	0	2,200	2,200
SPICER DAVID W.	10	71	9,770	0	9,770
SPICER DAVID W. + PATRICIA	10	83	29,830	0	29,830
SPICER DAVID W. + PATRICIA L	28	16-04	27,500	0	27,500
SPICER DAVID W. + PHYLLIS S	21	19-01	94,400	50,900	145,300
SPICER ET AL	10	79	4,070	0	4,070
SPICER PATRICIA A	10	79	0	2,200	2,200
SQUIRES DAVID H.	14	35	26,000	54,000	80,000
ST LAURENT LAWRENCE H SR + SUS	09	09	25,400	51,900	77,300
ST LAURENT LAWRENCE H SR + SUS	09	07	1,100	0	1,100
ST. JOSEPH CHURCH	29	09	22,900	139,100	162,000
ST.LAURENT CHRISTOPHER + HALI	02	08-04	28,700	77,900	106,600
ST.LAURENT CHRISTOPHER + HALI	27	22	24,300	87,000	111,300
ST.LAURENT CHRISTOPHER + HALI	10	40	29,500	87,900	117,400
STAFFORD KATHERINE M.	25	01-K	0	17,600	17,600

Owner-s Name	Map	Block	Total Assessed	Total Assessed	Total Assessed
			Land Value	Improvements	Parcel Value
STANLEY VIRGINIA	42	02-80	11,700	29,100	40,800
STANWAY ERIC + VIOLET	28	19	23,400	106,100	129,500
STANWAY VIOLET	31	12	58,900	157,700	216,600
STARK DANIEL J. + KATHLEEN A	11	23	70	0	70
STARK DANIEL J. + KATHLEEN A.	15	03-07	25,330	112,200	137,530
STARK DANIEL J. + KATHLEEN A.	15	03-06	910	0	910
STARKEY CARLA R. + CARLETON	11	10	21,000	59,200	80,200
STARKEY CARLETON E + BRENDA	06	08	28,490	83,200	111,690
STARRETT PAUL D + PATRICIA S	34	07	19,400	0	19,400
STARRETT PAUL D. + PATRICIA S	15	50	43,400	0	43,400
STATE OF NEW HAMPSHIRE	14	05	33,900	0	33,900
STATE OF NEW HAMPSHIRE	21	35-01	25,500	0	25,500
STATE OF NEW HAMPSHIRE	27	16	24,200	0	24,200
STATE OF NEW HAMPSHIRE	99	01	68,700	0	68,700
STATE OF NEW HAMPSHIRE	05	01	7,300	0	7,300
STATE OF NEW HAMPSHIRE	14	10	61,900	0	61,900
STATE OF NEW HAMPSHIRE	14	11	61,500	0	61,500
STATE OF NEW HAMPSHIRE	14	09	132,500	59,600	192,100
STATE OF NEW HAMPSHIRE	13	09-01	69,300	0	69,300
STEINBECK JOHN W + KAREN M	06	40-17	31,200	90,700	121,900
STEINER FRANK W	24	01-03	118,000	80,300	198,300
STEVENS RICHARD A. + SHELLEY R	42	01-70	22,500	27,500	50,000
STEVENS WILLIAM C + VAILLANCOU	04	74-02	31,200	0	31,200
STEVENS WILLIAM D + PAULINE	04	70-01	30,000	83,000	113,000
STEWART BARRIE	29	22	25,000	66,500	91,500
STONE ELEANOR MAY	36	10	2,500	0	2,500
STONE ELEANOR MAY	36	14	0	600	600
STONE ELEANOR MAY	36	24	0	1,300	1,300
STONE FORREST J. + RACHEL E	40	11	25,800	85,600	111,400
STONE SCOTT W.	12	41-01	36,600	0	36,600
STONE STILLMAN S	07	25	41,000	23,300	64,300
STONE STILLMAN S	21	21	82,200	51,500	133,700
STONE STILLMAN S	21	28	17,700	0	17,700
STONE+ R DAHLGREN EVELYN	11	65	30,200	77,900	108,100
STONE-BILLS PATRICIA A.	14	39	30,800	79,100	109,900
STOWE SANDRA L.	41	04	25,800	96,800	122,600
STREETER DAVID J. + PAMELA A.	24	03-10	32,400	137,300	169,700
STRICKLAND VERA L.	42	01-46	9,000	19,900	28,900
STRONG SHIRLEY ANN	09	04	38,020	0	38,020
STUART JAMES F + THERESA M	42	02-65	9,000	20,900	29,900
STUCKICH PETER + DOROTHY	25	01-B	0	22,700	22,700
STURTEVANT MABEL E.	29	16	22,600	58,500	81,100
SU PAK PHIL S. + YONG S.	18	28	7,480	0	7,480
SULLIVAN FRANCIS & WALLACE BON	31	04	35,600	195,900	231,500
SULLIVAN JOHN	07	07-01	0	25,300	25,300
SULLIVAN RONALD P	06	31-04	32,900	81,200	114,100

Owner-s Name	Map	Block	Total Assessed	Total Assessed	Total Assessed
			Land Value	Improvements	Parcel Value
SULLIVAN THOMAS P	07	07-02	0	19,100	19,100
SUNTER ROY A JR	03	32-01	27,800	84,700	112,500
SUSAN H WOOD 1999 REV TRUST	25	11	90,400	48,800	139,200
SUSAN H WOOD REV TRUST	09	11-01	26,900	0	26,900
SWEENEY MARK D.	29	14	23,400	4,700	28,100
SYLVESTER DANIEL G ET AL	01	02	25,300	0	25,300
SYLVESTER DANIEL/DAVID/PAUL	01	10	9,000	7,300	16,300
SYLVESTER DAVID P	14	08-06	33,700	0	33,700
TACY BRIAN J + YOLANDA A	06	32-02	33,000	166,000	199,000
TALASZEK FORD ET AL	28	36	32,800	84,000	116,800
TALBERT JAMES D + CATHERINE T	10	21	38,690	160,400	199,090
TALBOT RICHARD	03	11	45,600	102,200	147,800
TALBOT RICHARD	21	03	12,600	0	12,600
TALSZEK GEORGE	28	36	0	38,500	38,500
TAO TAO AND XINGYA GAO	06	04	9,500	1,000	10,500
TARDIFF JOSEPH E. + RUTH M.	11	20	25,000	73,700	98,700
TARDIFF JOSEPH E. + RUTH M.	28	08	1,100	0	1,100
TARLTON PETER W.	32	01	36,400	0	36,400
TARTAGLIA SALVATORE + JOANNE	42	01-67	9,000	0	9,000
TARTAGLIA SALVATORE + JOANNE	42	01-67	0	4,500	4,500
TATRO ROBERT C. + RUTH M.	35	25	45,100	18,100	63,200
TAYLOR CAMP TRUST TRUSTEES	37	04	59,700	40,200	99,900
TAYLOR EVE-LYNN	08	07-01	26,000	76,300	102,300
TAYLOR GARY L.	08	13	27,600	177,300	204,900
TAYLOR GARY L.	32	47	47,200	132,900	180,100
TAYLOR MARSHALL A + LINDA A	02	11-02	27,500	71,200	98,700
TAYLOR OLIVER J	04	52	32,400	121,000	153,400
TAYLOR OLIVER J	04	55-05	800	0	800
TELMARK INC.	11	48-01-B	0	92,000	92,000
TENNEY CHARLES A III	18	06	31,200	98,300	129,500
TERPSTRA MICHAEL D + KATHLEEN	32	04	34,200	252,600	286,800
TERRANOVA PHILLIP	33	26	40,000	101,900	141,900
TERRY KENNETH J. + MARY H.	07	01-05	45,000	67,200	112,200
TERVIN WALLACE + ROBERTA L	07	28-05	29,000	82,900	111,900
THACKSTON RICHARD H III + ANDR	40	08	22,660	4,800	27,460
THE HOPE KAHN TRUST	21	13	96,000	86,500	182,500
THE MARY WONS NOMINEE TRUST	10	45	90,500	77,200	167,700
THE WINTERS KENDALL REV TRUST	10	77	29,800	120,200	150,000
THEALL ROBERT J. + DIANE	29	12	22,600	60,400	83,000
THENDRA INC.	16	30	960	0	960
THENDRA INC.	03	39	26,420	0	26,420
THOMAS BENJAMIN B + KATHRYN	32	12	25,000	106,000	131,000
THOMAS EDWARD L + JOANN K.	42	02-99	9,000	13,100	22,100
THOMAS-SOMMERS MICHELLE	42	01-35	9,000	23,200	32,200
THOMPSON ALLYN M. + ROBERT L.	35	37	35,500	0	35,500
THOMPSON ALLYN M. + ROBERT L.	35	24	55,000	6,400	61,400

Owner-s Name	Map	Block	Total Assessed	Total Assessed	Total Assessed
			Land Value	Improvements	Parcel Value
THOMPSON ALLYN M. + ROBERT L.	35	28	5,600	0	5,600
THOMPSON BARBARA L. + MICHAEL	12	51	30,000	94,300	124,300
THOMPSON DONALD	25	01-J	0	15,500	15,500
THOMPSON ET AL	25	01-J	0	30,900	30,900
THOMPSON GERTRAUD E.	34	13	24,100	107,900	132,000
THOMPSON JAMES	12	37	34,400	134,500	168,900
THOMPSON SHAUN M	25	01-J	0	15,500	15,500
THOMPSON SR. DENNIS D.	07	07-13	0	10,900	10,900
THOMPSON TODD C.	16	29	1,650	0	1,650
TIERNEY GERALD F + JOYCE C	11	54	9,220	0	9,220
TIGHE DAVID J + MARCHELLE V	15	09	42,100	109,300	151,400
TIGHE DAVID J + MARCHELLE V	15	07	40,000	3,900	43,900
TILLSON HOMER S. + DIANNE F.	28	28-01	25,000	62,100	87,100
TIMMONS THOMAS L	06	05-01	23,660	75,000	98,660
TOLMAN RICHARD D.	35	18	48,000	60,500	108,500
TOLTON GEORGE R + LYNDIA	09	13	26,320	92,500	118,820
TOLTON GEORGE R + LYNDIA S	09	12	30,070	34,200	64,270
TOM KEVIN D. + MELINDA A	27	02	25,000	71,400	96,400
TOM KEVIN D. + MELINDA A	27	23	1,100	0	1,100
TOMMILA ALAN	06	39-01	33,500	0	33,500
TOMMILA ALAN	15	11-01	27,300	102,000	129,300
TOMMILA CORY F. + KATHERINE	41	05	25,200	54,200	79,400
TOMMILA HELMI E.	17	04	7,950	0	7,950
TOMMILA HELMI E.	41	13	27,200	77,300	104,500
TOMMILA JOHN	14	28	28,970	1,100	30,070
TOMMILA JOHN W.	14	37	74,000	0	74,000
TOMMILA JOHN W.	14	25	54,900	5,800	60,700
TOMMILA JOHN W.	14	24	7,100	0	7,100
TOMMILA JOHN W.	14	16	9,770	0	9,770
TOMMILA JOHN W.	14	17	4,700	0	4,700
TOMMILA JOHN W.	41	16	26,000	102,700	128,700
TOMMILA JOHN W.	14	16-01	26,950	158,700	185,650
TOMMILA MARY A.	41	02	26,620	69,400	96,020
TOMMILA MARY A.	37	02	65,300	2,500	67,800
TOMMILA REAL ESTATE, LLC	41	12-01	88,000	285,600	373,600
TOMMILA REAL ESTATE, LLC	41	12	27,300	45,500	72,800
TOMMILA REAL ESTATE, LLC	41	11	19,600	42,900	62,500
TOWLE ALAN J & VANESSA G	06	38-01	28,100	0	28,100
TOWLE PHILIP A + VIRGINIA R	08	39	25,000	0	25,000
TOWN OF FITZWILLIAM	06	01	7,100	0	7,100
TOWN OF FITZWILLIAM	12	28	25,000	0	25,000
TOWN OF FITZWILLIAM	43	01	52,800	0	52,800
TOWN OF FITZWILLIAM	18	14	2,900	0	2,900
TOWN OF FITZWILLIAM	36	03	45,200	69,100	114,300
TOWN OF FITZWILLIAM	11	52	15,000	0	15,000
TOWN OF FITZWILLIAM	18	10	25,000	0	25,000

Owner-s Name	Map	Block	Total Assessed	Total Assessed	Total Assessed
			Land Value	Improvements	Parcel Value
TOWN OF FITZWILLIAM	18	12	26,400	0	26,400
TOWN OF FITZWILLIAM	03	36	13,500	0	13,500
TOWN OF FITZWILLIAM	08	26-01	4,400	0	4,400
TOWN OF FITZWILLIAM	10	63	18,400	0	18,400
TOWN OF FITZWILLIAM	12	16	18,500	12,700	31,200
TOWN OF FITZWILLIAM	16	28	1,200	0	1,200
TOWN OF FITZWILLIAM	06	20-03	4,200	0	4,200
TOWN OF FITZWILLIAM	08	03	27,400	0	27,400
TOWN OF FITZWILLIAM	09	19	78,000	0	78,000
TOWN OF FITZWILLIAM	10	43	2,800	0	2,800
TOWN OF FITZWILLIAM	11	29-01	7,600	0	7,600
TOWN OF FITZWILLIAM	12	58	3,300	0	3,300
TOWN OF FITZWILLIAM	13	07	48,460	0	48,400
TOWN OF FITZWILLIAM	16	25	2,300	0	2,300
TOWN OF FITZWILLIAM	30	04	2,400	0	2,400
TOWN OF FITZWILLIAM	21	05	45,200	0	45,200
TOWN OF FITZWILLIAM	28	40	5,900	0	5,900
TOWN OF FITZWILLIAM	32	48	25,000	0	25,000
TOWN OF FITZWILLIAM	11	22-01	1,000	1,500	2,500
TOWN OF FITZWILLIAM	32	51	97,400	300,200	397,600
TOWN OF FITZWILLIAM	32	50	47,200	140,000	187,200
TOWN OF FITZWILLIAM	11	24	31,000	0	31,000
TOWN OF FITZWILLIAM	10	49	88,000	1,000	89,000
TOWN OF FITZWILLIAM	29	17-01	24,000	150,400	174,400
TOWN OF FITZWILLIAM	18	18	393,900	48,300	442,200
TOWN OF FITZWILLIAM	27	18	23,200	75,800	99,000
TOWN OF FITZWILLIAM	27	19	5,800	17,600	23,400
TOWN OF FITZWILLIAM	27	17	1,100	2,000	3,100
TOWN OF FITZWILLIAM	29	17	26,500	0	26,500
TOWN OF FITZWILLIAM	30	05-A	0	30,400	30,400
TRAFFIE ISAAC A. + NILENE C.	12	41-05	30,300	114,600	144,900
TRAHAN GEORGE A	33	11-01	39,900	11,900	51,800
TRAVERS JERALDINE M	23	06	16,300	400	16,700
TRAVERS JERALDINE M	23	27	24,200	95,800	120,000
TREAT CAROL	03	01	0	1,000	1,000
TREAT CAROL	03	02	0	2,400	2,400
TREAT DONALD	03	02	0	2,400	2,400
TREAT DONALD	03	01	0	1,000	1,000
TREAT JOHN L.	28	38	25,300	161,000	186,300
TREBINO TACEY E.	13	12	25,800	27,900	53,700
TRENDELL LANCE + KATINA	06	27	19,800	38,100	57,900
TRINITY BAPTIST CHURCH OF FITZ	28	25	30,600	71,400	102,000
TRUEAX BRADLEY J + KATHLEEN A	42	01-89	9,000	9,500	18,500
TRUEAX CLYDE P. + FAITH M.	32	06	34,100	102,500	136,600
TUCKER MARLANE J	19	04	23,700	5,100	28,800
TUCKER MARLANE J	19	05	23,500	18,700	42,200

Owner-s Name	Map	Block	Total Assessed	Total Assessed	Total Assessed
			Land Value	Improvements	Parcel Value
TURNER JR LEONARD E + DONNA	07	16	25,000	0	25,000
TURNER LEONARD E JR + DONNA J	07	15	25,100	64,600	89,700
TURZANSKI JEREMY J + WENDY	15	05-01	41,200	113,800	155,000
TUXBURY RONALD S + DEBRA A	06	40-10	31,500	98,700	130,200
TYNNE S MEATTEY REV TRUST 1995	11	15	24,600	63,800	88,400
UMLOR EDWARD E. + GRACE T.	34	19	25,400	34,900	60,300
UNDERWOOD CATHY J.	34	20	25,500	87,400	112,900
UNDERWOOD HARRIET B.	14	18	56,000	83,600	139,600
V.F.W. LITTLE MONADNOCK POST	18	30	67,100	152,100	219,200
VAAI BRUCE W	29	19	40,100	0	40,100
VAITISKIS CHARLES F. + LINDA L	12	45-05	27,600	100,900	128,500
VAN BLARCOM EDWARD + CARMEN	03	34	11,530	0	11,530
VAN BLARCOM EDWARD J + CARMEN	12	05	15,310	0	15,310
VAN HILLO JOHANNES G + DONNA E	12	30-01	29,100	87,000	116,100
VAN RENNSSELAER ROGER F	12	17	25,000	106,200	131,200
VANDERSLUIS BETTY A.	11	32	28,000	88,800	116,800
VANVALKENBURG BRENT N	10	16	31,150	62,500	93,650
VANVALKENBURG WILLIAM F + MARI	30	07	26,300	60,400	86,700
VARNEY DONALD D.	16	02	27,000	103,500	130,500
VARNEY ROBERT + GRACE	42	01-73	22,500	31,200	53,700
VEALE JOSEPH A. + MARGARET B	21	09	90,400	34,400	124,800
VERRILLI JULIE-ANN	41	14	25,500	79,100	104,600
VIANEY BARBARA ESTATE OF	15	04	30,340	87,400	117,740
VIGEANT ROBERT	12	53	31,600	85,700	117,300
VIGEANT ROBERT E	12	53-01	32,300	0	32,300
VINCENT NEIL A + LINDA J	10	35	29,800	89,600	119,400
VIRTUAL MOUNTAIN LAND TRUST	02	12	44,430	58,000	102,430
VIRTUAL MOUNTAIN LAND TRUST	05	03	9,410	0	9,410
VOULANGAS REALTY TRUST	33	08	40,200	124,600	164,800
WADDILL MICHAEL M + CLOPTON AN	42	02-92	22,500	20,800	43,300
WAGNER HENRY C	03	32-04	26,300	0	26,300
WAITES WILLIAM A.	42	01-34	9,000	20,600	29,600
WALDRON BARBARA J.	17	19-02	25,140	111,100	136,240
WALKONEN BRENDA + FREDRIC K.	34	09-03	0	25,400	25,400
WALLACE BARBARA L.	15	03-09	26,200	0	26,200
WALLACE BARBARA L.	15	03-03	29,500	0	29,500
WALLACE BARBARA L.	15	03-05	29,100	0	29,100
WALLACE LISA	28	18	23,400	77,200	100,600
WALLACE R KELLEY REVOC TRUST	32	18	26,000	93,700	119,700
WALLING PHILLIP + REUEL	31	16	32,800	97,400	130,200
WALLING PHILLIP + REUEL L	21	14	96,000	29,600	125,600
WALSH TIMOTHY + MARY	08	42	3,000	0	3,000
WALSH TIMOTHY M + MARY E	08	45-01	31,000	88,600	119,600
WALTERS ANDREW + SHERRI	10	81	26,200	7,900	34,100
WALTERS ANDREW + SHERRI	10	82	26,800	64,800	91,600
WALTON JOHN B.	21	31	25,400	33,300	58,700

Owner-s Name	Map	Block	Total Assessed	Total Assessed	Total Assessed
			Land Value	Improvements	Parcel Value
WARTON ROBERT + GLORIA	10	02-02	400	0	400
WATSON EMMETT S. + JAMIE L.	32	56	54,000	260,000	314,000
WEDGE GEORGE F. + DONNA M.	42	02-15	9,000	21,000	30,000
WEIGHTMAN LEIF A + TRACY A	33	11	39,800	130,700	170,500
WEINZIMMER ILENE	32	29	41,000	184,700	225,700
WELCH CHERYL	23	13	85,900	21,200	107,100
WELLS JOHN A + PATRICIA	06	05-06	24,500	87,500	112,000
WELLS KEVIN J. + SUSAN J.	42	02-38	9,000	13,000	22,000
WELLS RICHARD H.	35	32	47,200	40,000	87,200
WELSH FRANK E + LORETTA M	04	55-01	31,000	82,600	113,600
WENDRY RICHARD + JANICE	13	02	19,300	1,100	20,400
WENNIGER MACE + MARY ANN	13	06	31,660	105,800	137,460
WENNIGER MACE + MARY ANN	09	16	29,520	0	29,520
WENNIGER MACE + MARY ANN	13	05	35,010	0	35,010
WENTZELL RICHARD	35	08	2,800	0	2,800
WEST ARTHUR G.	14	13	69,700	70,500	140,200
WEST JEAN L.	14	12	24,300	33,700	58,000
WETMORE ROBERT D.	01	03	3,960	0	3,960
WHARTON RICHARD T + JEANNINE M	17	09-01	30,800	76,600	107,400
WHARTON ROBERT B + GLORIA E	10	02-01	28,920	103,300	132,220
WHARTON ROBERT B + GLORIA E	06	10	2,400	0	2,400
WHEELER DAVID N. + JUDITH E.	15	09-03	25,100	96,100	121,200
WHEELER MICHAEL R. + MARION	02	08-03	29,300	101,700	131,000
WHIPPLE FRANK D.	02	29-02	38,390	1,300	39,690
WHIPPLE JR. HENRY W.	02	29-01	26,000	87,800	113,800
WHIPPLE SR. HENRY W.	02	29	49,840	32,900	82,740
WHIPPLE SR. HENRY W.	02	22	7,300	0	7,300
WHIPPLE WILLIAM + BETSY	04	55-02	40,500	87,900	128,400
WHITCOMB WENDELL W + REGINA A	04	49	23,200	56,800	80,000
WHITE DAVE W. + LORRAINE M	25	05	25,000	50,300	75,300
WHITE DAVE W. + LORRAINE M	25	06	98,100	53,300	151,400
WHITE DAVE W. + LORRAINE M	25	09-01	92,800	75,300	168,100
WHITE LAURA LYNN	07	07-04	0	23,400	23,400
WHITE PELKEY ET AL	24	07	97,700	2,000	99,700
WHITE ROBERT	25	01	180,000	38,000	218,000
WHITE ROBERT	25	01-G	0	31,900	31,900
WHITE ROBERT	24	07	0	32,900	32,900
WHITE ROBERT C	24	07	0	32,900	32,900
WHITE SR. DAVE W. + DAVE JR+	25	09	94,400	51,300	145,700
WHITE THOMAS R. + DEBORAH J	25	02	22,100	36,900	59,000
WHITE VIRGINIA S.	37	11	60,000	69,300	129,300
WHITHAM WENDY	11	09	22,900	52,000	74,900
WHITHAM WESLEY C.	11	08-01	23,500	32,900	56,400
WHITING GEORGE E + KATHRYN E	07	33	8,070	0	8,070
WHITING STEPHEN L.	13	04-01	28,000	44,200	72,200
WICKLUND BONNIE-LOU	32	05	33,900	72,900	106,800

Owner-s Name	Map	Block	Total Assessed	Total Assessed	Total Assessed
			Land Value	Improvements	Parcel Value
WILBER BENJAMIN C	34	09-10	0	35,200	35,200
WILDER ANN H	06	20-01	3,400	0	3,400
WILDER ANN H	06	19	21,900	71,700	93,600
WILDMAN ELIZABETH I.	25	04	100,000	73,100	173,100
WILE JOHN A.	18	22	15,700	0	15,700
WILKINSON FREDERICK C + JANET	33	29	51,700	127,100	178,800
WILLARD ROBERT R.	35	05	45,000	34,600	79,600
WILLIAM H DAVIS JR TRUST	05	02	9,470	0	9,470
WILLIAMS BRIAN + ELIZABETH	10	09	29,000	88,300	117,300
WILLIAMS FRANK A JR	42	01-47	9,000	10,700	19,700
WILLIAMS KEVIN J	06	32-04	35,000	156,300	191,300
WILLIAMS MARY E.	37	22	24,600	10,300	34,900
WILLIAMS NANCY E.	25	01-1	0	24,100	24,100
WILLIAMS NANCY E.	11	11	20,700	55,500	76,200
WILLIAMS RUSSELL J. + JOANN M	13	04-08	24,400	133,800	158,200
WILLIAMS SIMON M + EUDORA M	06	05-07	24,500	42,200	66,700
WILLIAMS TYSON + KELLIE	06	34	27,600	0	27,600
WILSON DAVID + ROBYN	10	76-01	26,000	137,200	163,200
WILSON FRED A JR + NINA C	06	17-03	27,700	80,800	108,500
WILSON MAE T	03	01	0	1,000	1,000
WILSON MAR T	03	02	0	2,400	2,400
WIND RIVER PROPERTIES LTD	11	39	80	0	80
WIND RIVER PROPERTIES LTD	11	38-03	280	0	280
WINN GEORGE H. + JEAN C.	02	08-05	24,100	86,500	110,600
WINQUIST ANTHON W	27	08	18,700	0	18,700
WINQUIST ANTHONY W	27	07	22,600	69,300	91,900
WISHNEUSKY JOHN A	17	19-01	30,980	286,200	317,180
WOJCIECHOWSKI PETER J. VALER	16	16-01	27,600	74,200	101,800
WOJCIECHOWSKI CHARLES + SHARRO	38	02	54,000	117,500	171,500
WOLF MARTIN + CHERYL	18	20-01	32,270	134,100	166,370
WOLFE ROBERT N + ROSMARIE	09	11-02	27,300	120,800	148,100
WOLFRUM FRED	17	05-05	35,200	106,200	141,400
WOLFRUM FRED	38	03	48,800	800	49,600
WOLLEY STEVEN + DONNA	42	01-18	9,000	11,100	20,100
WOOD ANDREW M. + HEIDI L.	24	03-05	31,200	115,900	147,100
WOOD JACQUELINE	23	03	88,000	31,500	119,500
WOODARD VIRGINIA R	06	30	25,100	94,400	119,500
WOODBROOK CAMP + TENNIS CLUB	42	01-101	23,400	5,300	28,700
WOODBROOK CAMP + TENNIS CLUB	42	01-102	27,300	0	27,300
WOODBROOK CAMP + TENNIS CLUB	42	01-103	25,300	1,300	26,600
WOODBROOK CAMP + TENNIS CLUB	42	01-104	25,100	0	25,100
WOODBROOK CAMP + TENNIS CLUB	42	01-105	25,000	56,300	81,300
WOODBROOK CAMP + TENNIS CLUB	42	01-106	27,400	84,000	111,400
WOODBROOK CAMP + TENNIS CLUB	42	01-107	26,700	165,800	192,500
WOODBROOK CAMP + TENNIS CLUB	42	99	34,300	0	34,300
WOODBROOK REALTY TRUST	42	01-96	9,000	21,700	30,700

Owner-s Name	Map	Block	Total Assessed	Total Assessed	Total Assessed
			Land Value	Improvements	Parcel Value
WOODRUFF DAVID E + JACQUELINE	07	07-35	0	26,500	26,500
WOODRUFF DAVID EDWARD	07	07-36	0	29,000	29,000
WOOLDRIDGE GERALD R	25	19	24,300	53,000	77,300
WRIGHT EDWARD K SR + JEAN A	17	09	28,000	91,900	119,900
WRIGHT KENNETH A + SHERRY	10	11-01	27,700	101,100	128,800
WRIGHT WINSTON A + JANE R	10	11	26,800	76,200	103,000
WYMAN DAVID K. + NANCY B.	21	11	92,800	43,400	136,200
YABLONSKI JOHN I.	24	03-11	36,600	106,000	142,600
YASVIN THOMAS A. + FRANCES R	32	35	41,100	110,400	151,500
YGLESIAS LUIS + ABIGAIL ELIAS	12	41-07	29,400	0	29,400
YODER JAMES R. + KATHERINE	04	74-04	31,200	100,900	132,100
YON ALTHEA L.	33	09	42,800	79,700	122,500
YON CARMEN M. + MARY JO	33	24	45,600	164,500	210,100
YOUNG ROBERT	06	21	590	0	590
YOUNG ROBERT F	06	09	37,030	14,000	51,030
YOUNG ROBERT F	06	11	32,050	162,600	194,650
ZABRISKIE BARBARA J.	43	02-19	9,000	31,400	40,400
ZAJACK ROBERT	13	01	13,000	0	13,000
ZERINSKY RICHARD S.	04	09	8,500	0	8,500
ZERINSKY RICHARD S.	04	12	5,900	0	5,900
ZEULI ANTONE A JR + KIM E	17	11	2,360	0	2,360
ZIMMERMAN RUTH E + JAMES + ROS	34	01	43,800	147,300	191,100
ZIMMERMAN SUSAN M + MARTHA J	09	05	6,720	0	6,720

- *** Land in current use included with the "total assessed land value" and not shown separately.
- *** "Total assessed improvements" include all buildings, mobile homes, outbuildings, wells and septic systems.

2003

WARRANT

AND

BUDGET

For the

TOWN OF FITZWILLIAM

**THE STATE OF NEW HAMPSHIRE
TOWN WARRANT 2003**

To the inhabitants of the Town of Fitzwilliam, in the County of Cheshire, in said State, qualified to vote in town affairs, you are hereby notified to meet at the Town Hall in said Fitzwilliam on Tuesday, the eleventh day of March next at seven (7:00) o'clock in the afternoon to act on the following subjects:

ARTICLE 1. To bring in your votes for the election of one Selectman for three years; one Fireward for three years; two Budget Committee Members for three years; one Budget Committee Member for two years; two Planning Board Members for three years, one Cemetery Commissioner for three years; one Cemetery Commissioner for one year; one Trustee of the Library for three years; one Trustee of the Library for two years; one Trustee of the Trust Funds for three years; and three Commissioners of Plante Memorial Park for one year.

ARTICLE 2. (By Ballot) Are you in favor of discontinuing the combined office of Town Clerk/Tax Collector established by ARTICLE #2 at the 1988 Annual Meeting, as authorized by RSA 41:45-a II? In the event of the passage of this Article, the two separate offices will become effective upon the election and qualification of a Town Clerk and the election and qualification of a Tax Collector at the 2004 Annual Meeting of the Town, with the term of each office to be for three (3) years.

YES

NO

ARTICLE 3. (By Ballot) Are you in favor of changing the office of Tax Collector from one of election to one of appointment with the office becoming an appointive office at the close of the business session of the Annual Meeting of the Town in 2004, in accordance with RSA 669:17b?

YES

NO

ARTICLE 4. (By Ballot) (By Petition) Are you in favor of amending the Fitzwilliam Land Use code as follows?

"To add the following paragraph under Chapter 127-6 Interpretation of Boundaries:"

- F. The Land Use District Map of the Town is amended by placing the approximately 7.4 acre parcel identified as Tax Map 15 Lot 57-01 in the Residence I (R-1) land use district.

YES

NO

(Recommended by the Planning Board)

Polls will open not later than 11:00a.m. and close not earlier than 7:00 p.m. or such later time as shall be authorized by vote of the town.

2003 WARRANT - Continued

ARTICLE 7. To hear and act upon the reports of Agents, Committees and Officers, heretofore chosen.

ARTICLE 8. To see if the town will vote to raise and appropriate the sum of \$1,376,712 which represents the operating budget of the town as recommended by the Budget Committee, or take any action thereon. (\$1,409,512 Recommended by Board of Selectmen)

ARTICLE 9. To see if the town will vote to raise and appropriate the sum of \$155,000 to repair and maintain roads (including but not limited to preparation and paving), and to use up to \$5,000 of this amount to repair the bridge on Templeton Turnpike over Priest Bridge, or take any action thereon. (Recommended by Budget Committee, Recommended by Board of Selectmen)

ARTICLE 10. To see if the town will vote to raise and appropriate the sum of \$24,000 to purchase and equip a police patrol vehicle, said appropriation to be funded by authorizing the withdrawal of \$11,000 from the Capital Reserve Fund created by ARTICLE #15 of the 1995 Annual Town Meeting, and \$13,000 to be raised by current year's taxation, or take any action thereon.
(Recommended by Budget Committee, Recommended by Board of Selectmen)

ARTICLE 11. To see if the town will vote to raise and appropriate the sum of \$15,000 to replace the roof on the Highway Barn, or take any action thereon.
(Recommended by Budget Committee, Recommended by Board of Selectmen)

ARTICLE 12. To see if the town will vote to raise and appropriate the sum of \$8,500 to replace the existing fire and burglar alarm system in the Town Hall and Village Fire Station in order to accommodate the new sprinkler system in the buildings, or take any action thereon.
(Recommended by Budget Committee, Recommended by Board of Selectmen)

ARTICLE 13. To see if the town will vote to raise and appropriate the sum of \$30,000 to be added to the \$115,000 that was raised and appropriated by ARTICLE #13 of the 2002 Annual Town Meeting for site preparation, construction and installation of a sprinkler system, to include a pump house, water supply to the Town Hall, Village Fire Station, Fitzwilliam Library, and fire hydrant and installing sprinklers in the Town Hall and Village Fire Station, or take any action thereon.
(Recommended by Budget Committee, Recommended by Board of Selectmen)

ARTICLE 14. To see if the town will vote to raise and appropriate the sum of \$4500 to paint the Town Hall upper hall, or take any action thereon.
(Recommended by Budget Committee, Recommended by Board of Selectmen)

2003 WARRANT - Continued

ARTICLE 15. To see if the town will vote to raise and appropriate the sum of \$10,000 to create an Expendable Trust Fund under the provisions of RSA 31:19-a, for the purpose of painting the town hall including the steeple, tower and clock, and to further name the Board of Selectmen as agents to expend from said fund in the best interest of the town, or take any action thereon. (Recommended by Budget Committee, Recommended by Board of Selectmen)

ARTICLE 16. To see if the town will vote to raise and appropriate the sum of \$10,500 to be added to the Cemetery Expendable Trust Fund created by ARTICLE #19 at the 2002 Annual Town Meeting, or take any action thereon. (Recommended by Budget Committee, Recommended by Board of Selectmen)

ARTICLE 17. To see if the town will vote to raise and appropriate the sum of \$5,000 for the Pine Grove Cemetery expansion, said appropriation to be funded by authorizing the selectmen to withdraw \$5,000 from the Pine Grove Cemetery Capital Reserve created by ARTICLE #35 at the 1994 Annual Meeting, or take any action thereon. (Recommended by Budget Committee, Recommended by Board of Selectmen)

ARTICLE 18. To see if the town will vote to raise and appropriate the sum of \$6,700 to purchase and repair, if necessary, a truck, trailer and related equipment for the Cemetery Department, or take any action thereon. (Recommended by Budget Committee, Recommended by Board of Selectmen)

ARTICLE 19. To see if the Town will vote to raise and appropriate the sum of \$5,000 to be added to the Recreational Ballfield Expendable Trust Fund created by ARTICLE #13 of the 2000 Annual Meeting, and further authorize the Board of Selectmen to apply for and use grant money available as an offset against said appropriation, or take any action thereon.
(Recommended by Budget Committee, Recommended by Board of Selectmen)

ARTICLE 20. To see if the town will vote to raise and appropriate the sum of \$19,100 to purchase a mobile generator with trailer and further authorize the Board of Selectmen to use grant money available, up to the amount of the appropriation, as an offset against said appropriation, or take any action thereon. (Recommended by Budget Committee, Recommended by Board of Selectmen)

ARTICLE 21. To see if the town will vote to raise and appropriate the sum of \$25,000 to update the Town Master Plan, or take any action thereon. This appropriation shall be non-lapsing and may be encumbered by the selectmen for up to 3 years. (Recommended by Budget Committee, Recommended by Board of Selectmen)

2003 WARRANT - Continued

ARTICLE 22. To see if the town will vote to raise and appropriate the sum of \$5,000 to be added to the Capital Reserve Fund created by ARTICLE #18 of the 1998 Annual Meeting for construction of a garage at the Public Safety Building, or take any action thereon.

(Recommended by Budget Committee, Recommended by Board of Selectmen)

ARTICLE 23. To see if the town will vote to raise and appropriate the sum of \$10,000 to be added to the Capital Reserve Fund created by ARTICLE #21 of the 1998 Annual Meeting for the purchase and equipping of an ambulance, or take any action thereon.

(Recommended by Budget Committee, Recommended by Board of Selectmen)

ARTICLE 24. To see if the town will vote to raise and appropriate the sum of \$20,000 to be added to the Capital Reserve Fund created by ARTICLE XVIII of the 1986 Annual Meeting for the purchase of equipment for the Highway Department, or take any action thereon.

(Recommended by Budget Committee, Recommended by Board of Selectmen)

ARTICLE 25. To see if the town will vote to authorize the Selectmen to accept from Peter W. Tarlton et al, a deed of real property in Fitzwilliam NH containing approximately 2.0 acres (more or less) and being more particularly shown on Fitzwilliam Tax Map as Map 32 Lot 01, or take any action thereon.

ARTICLE 26. To see if the town will vote to discontinue approximately 1200 feet of that portion of "old Rte. 119 west" located on the south side of NH Rte. 119 West abutting land owned by Carl Fitz (Tax Map 10 Lot 16-02, Map 10 Lot 16-03 and Map 10 Lot 15-03) and Wayne Maclean (Tax Map 10 Lot 15-04), which has been rendered unnecessary for highway use due to the relocation of the road, and to authorize the Board of Selectmen to issue any deeds required in relation thereto, or take any action thereon.

ARTICLE 27. (By Petition) To see if the town will vote the following resolution:

Whereas, New Hampshire residents pay the 12th highest cost of insurance in the country; and

Whereas, the cost of health insurance premiums for families has increased by 45% over the past three years; and

Whereas, 100,000 New Hampshire residents have no health coverage and 77% of them have a full-time worker at home; and

Whereas, due to these rising costs almost half of New Hampshire's small business cannot afford health coverage for their employees, therefore be it resolved;


2003 WARRANT - Continued

That we the citizens of Fitzwilliam, New Hampshire, call on our elected officials from all levels of government, and those seeking office, to work with consumers, businesses, and health care providers to ensure that:

- Everyone, including the self-employed, unemployed, un – and underinsured, and small business owners has access to an affordable basic health plan similar to what federal employees receive;
- Everyone, including employers, consumers, and the state, local and federal government makes a responsible and fair contribution to finance the health care system;
- Everyone receives high quality care that is cost efficient and medically effective; and
- That these efforts help control the skyrocketing cost of health care.

Or take any action thereon.

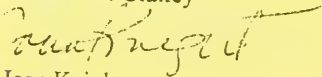
GIVEN UNDER our hands this 13th day of February in the year of our Lord, two thousand and three.



Susan S. Silverman, Chmn.



Andrew D. Clukey



Joan Knight

Board of Selectmen

2003
BUDGET
For the
TOWN OF FITZWILLIAM

2003 BUDGET OF THE TOWN OF FITZWILLIAM						
PURPOSE OF	Actual	Actual	Selectmen's 2003		Budget Committee	
APPROPRIATION	Appropriate	Expended	Budget	Not	2003 Budget	Not
(RSA 31:4)			Recmd.	Recmd.	Recmd.	Recmd.
GENERAL GOVERNMENT						
Executive	129,221	124,205	136,716		136,716	
Elect, Vital, Reg	34,138	30,949	31,488		31,488	
Financ. Admin	65,243	59,543	66,937		66,937	
Reval of Prop	16,400	4,470	16,000		16,000	
Legal	51,000	42,986	50,000		45,000	5,000
Plan/Zone	43,000	30,235	48,613		48,613	
Genl Govnt Bldg	31,793	31,068	34,800		34,800	
Cemetery	31,155	29,949	33,408		33,408	
Insurance	52,000	45,811	50,000		50,000	
PUBLIC SAFETY						
Police	206,258	192,979	230,274		220,274	10,000
Ambulance	15,342	10,660	14,560		14,560	
Ambulance Intercpt	0	0	0			
Fire	44,880	43,456	44,720		43,720	1,000
Bldg Inspec	13,349	7,026	10,111		10,111	
Emerg. Managmt	1,800	513	1,600		1,600	
Other-Meadwood	3,200	3,200	3,200		3,200	
HIGHWAYS & STREETS						
Administration						
Highways/Streets	270,000	269,903	313,550		301,050	12,500
Street Lighting	10,000	9,166	10,000		10,000	
SANITATION						
Solid Waste Disp	105,550	113,217	120,000		120,000	
HEALTH & WELFARE						
Pest Control	5,087	2,079	4,975		4,975	
Health Agencies	14,742	11,482	13,934		13,934	
Admin/Direct Asst	17,000	14,448	18,000		18,000	
CULTURE & RECREATION						
Parks&Recreation	50,765	50,002	55,838		53,838	2,000
Library	124,633	124,633	79,988		78,988	1,000
Patriotic Purposes	900	1,024	1,200		900	300
Other Recreation	4,000	3,266	4,600		3,600	1,000

PURPOSE OF APPROPRIATION (RSA 31:4)	Actual Approp.	Actual Expended	Selectmen's 2003 Budget Not Recmd. Recmd.		Budget Committee 2003 Budget Not Recmd. Recmd.	
CONSERVATION						
Conservation	4,059	253	3,000		3,000	
DEBT SERVICE						
Interest on Notes	0	0	0			
Principal on Notes	0	0	0			
Int on Tax Anticp	12,000	0	12,000		12,000	
SUB-TOTAL - OPERATING BUDGET			\$1,409,512		\$1,376,712	
CAPITAL OUTLAY						
TOTAL 2001	1,161,225	220,460				
Road Maintenance & Repair			155,000		155,000	
Police Patrol Vehicle			24,000		24,000	
Highway Barn Roof			15,000		15,000	
Town Hall/Village Fire Station Fire Alarm			8,500		8,500	
Sprinkler System			30,000		30,000	
Town Hall Upper Hall Paint			4,500		4,500	
Cemetery Expansion			5,000		5,000	
Cemetery Truck and Trailer			6,700		6,700	
Mobile Generator with Trailer			19,100		19,100	
Town Master Plan Update			25,000		25,000	
CAPITAL RESERVE						
TOTAL 2001	41,200	41,200				
Town Hall Paint Exp. Trust			10,000		10,000	
Cemetery Exp. Trust			10,500		10,500	
Recreational Ballfield Exp. Trust			5,000		5,000	
Public Safety Building Garage			5,000		5,000	
Ambulance			10,000		10,000	
Highway Equipment			20,000		20,000	
TOTAL	\$2,559,940	\$1,518,183	\$1,762,812	\$0	\$1,730,012	\$32,800
BUDGET SUMMARY						
Appropriations Recommended					\$1,376,712	
Warrant Articles Recommended					\$353,300	
Total Appropriations Recommended					\$1,730,012	
Less: Amount of Estimated Revenues & Credits					\$630,817	
Estimated Amount of Taxes to be Raised					\$1,099,195	

2003 BUDGET OF THE TOWN OF FITZWILLIAM			
SOURCE OF REVENUE	ESTIMATED	ACTUAL	ESTIMATED
	REVENUES	REVENUES	REVENUES
	2002	Jan - Dec	2003
TAXES			
Land Use Change Taxes	15,000	14,400	15,000
Timber Taxes	20,000	23,080	15,000
Interest/Penalties Delinq tx	25,000	28,423	25,000
Other Taxes	31	31	
LICENSES, PERMITS & FEES			
Business Licenses/Permit	1,000	1,177	1,000
Motor Vehicle Permit Fees	290,000	334,585	290,000
Building Permits	5,000	6,110	6,000
Other Lic,Prmts & Fees	6,500	6,969	6,000
FROM STATE			
Shared Revenues	29,615	14,808	15,000
Meals/Rooms Distrib.	55,795	76,743	60,000
Highway Block Grant	80,334	80,334	85,006
State/Federal Forest Land	986	1,208	986
From other Governments	1,600	1,535	
From Federal Grants			14,325
CHARGES FOR SERVICES			
Income From Departments	20,000	29,081	20,000
Other Charges			
MISCELLANEOUS REVENUES			
Sale of Municipal Property	20,000	29,030	40,000
Interest on Investments	12,000	20,056	17,000
Other	50,000	56,413	
INTERFUND OPERATING TRANSFERS IN			
From Cap. Reserve Funds	269,200	64,000	16,000
From Trust & Agency Funds	8,700	8,794	4,500
From Special Revenue Fund	600		
OTHER FINANCING SOURCES			
Proc. F/Long Term Bonds		0	
Donation	300000		
Amounts VOTED f/ Surplus	240000	240,000	
Surplus to Reduce Taxes		65,000	
TOTAL REVENUES & CREDITS	\$1,451,361	\$1,101,777	\$630,817

Board of Selectmen
Fitzwilliam, NH 03447

Presorted
Standard
U.S. Postage Paid
Fitzwilliam, NH
Permit No. 3

BOXHOLDER

NH State University Library
Durham, NH 03824