

2015 Town Report
Town of Lempster
New Hampshire
Incorporated 1767

DIRECTORY

Police/Fire/Rescue - Emergency 911

Animal Control	477-1229
Building Inspector/Bob Porter (home)	863-9711
Fire Chief/Jon Thomas (cell)	252-0038
Fire Station	863-6375
Forest Fire Warden - Burn Permits (home)	863-3670
Health Officer/Bob Porter (home)	863-9711
Highway Garage	863-6779
Miner Memorial Library	863-0051
Rescue Captain/David Loring (cell)	252-0039
Selectmen's Office	863-2698
Sheriff	863-7908
Town Clerk/Tax Collector	863-3213
Town Office Fax	863-8105
Transfer Station	863-7062
Welfare Officer/Selectmen's Office	863-2698

The following boards meet at the Town Office 856 Rte. 10
Selectmen - 2nd and 4th Tue. of each month at 7:00 PM
Planning Board - 2nd Mon. of each month at 7:00 PM
Conservation Commission - 1st Wed. of each month at 6:00 PM
Cemetery Trustees - 3rd Mon. of each month at 6:00 PM

TOWN OFFICE HOURS

Town Clerk/Tax Collector	Tue, Wed, Thurs 8 AM - 6 PM (closed 1-2 PM) Fri. 8 AM - 1 PM Sat. 8 AM - 1 PM
Selectmen's Office	Tue., Wed. 8 AM - 4:00 PM, Fri. 8 AM - 1 PM

MEETINGS AT THE FIRE STATION - 929 Route 10

Fire Department	1st Wed. of each month at 7 PM
Rescue Squad	3rd Wed. of each month at 7 PM

MEETINGS AT MINER MEMORIAL LIBRARY

Library Trustees	3rd Wed every other month beginning in Jan. at 6 PM
Friends of the Library	1st Mon. of each month at 7 PM
Library Hours	Sun. 2 - 5 PM, Mon. 2 - 7 PM, Wed. 1:30 - 5:30PM

MEETINGS AT HISTORY HALL


Historical Society	4th Thurs. 6:30 PM except Nov. & Dec.
--------------------	---------------------------------------

TRANSFER STATION - 118 LOVEJOY ROAD

Sunday 8 AM - 2 PM, Wednesday 10 AM - 2 PM

Front & Back Cover photos courtesy of Susan Lichty

2015
ANNUAL TOWN REPORT



LEMPSTER, NEW HAMPSHIRE

Visit our website at lempsternh.org
E-Mail – Lempster@myfairpoint.net

Sign by Frank and Sibbel Cellini
Photo by Natasha Osborne

TABLE OF CONTENTS

Introduction	
Selectmen's Report	5
Town Officials	3
2015 Town Meeting Minutes	41
2016 Town Warrant	37
Department Reports	
Emergency Management	33
Forest Fire	32
Fire Department	30
Highway Department and Transfer Station	28
Rescue Report	31
Sheriff's Department	29
Financial Reports	
Auditor's Report	22
Balance Sheet	21
MS-636 Town Budget	12
Summary of Valuation	23
MS-61 Tax Collector's Report	8
Town Clerk's Report	6
Treasurer's Report	20
Trust Fund Report	24
2016 Proposed Capital Improvements Program	36
Boards, Commissions and Other Reports	
Building Inspector	34
Cemetery Trustee	46
Conservation Commission	48
Historical Society	49
Miner Memorial Library	47
Notices and Reminders	52
Owner Index	53
Planning Board	35
Vital Statistics	50

2015 Town Officials

<u>OFFICE</u>	<u>NAME</u>	<u>TERM EXPIRATION</u>
SELECTMEN	Mary Grenier	2016
	Everett Thurber	2017
	Edward Sauer	2018
ADMINISTRATIVE ASSISTANT	Ingrid Locher	
AUDITOR	James Grenier	2016
BUILDING INSPECTOR	Robert Porter	
CEMETERY TRUSTEES	Cheryl McGinnis	2016
	Carol Stamatakis	2017
	Glenn Wirkkala	2018
CONSERVATION COMMISSION (Appointed by Selectmen)	Andria Elliot	2016
	Jim Beard, Chairman	2017
	Sue Lichty	2017
	Emily Fairweather	2017
	George Peterson	2018
	Alt. Richard Fairweather	
EMERGENCY MGMT DIRECTOR	James Richards	
	Barbara Richards, Deputy	
FIRE-RESCUE DEPARTMENT	Jon Thomas, Fire Chief	
	Barbara Chadwick, Rescue Captain	
	Brandon Langlois, Ass't Fire Chief	
	Tom Moore, Jr., Fire Captain	
	David Richards, Fire Lieutenant	
	Adam Kobeski, Fire Lieutenant	
	James Richards	
	Ronald Clark	
	David Loring	
	Loretta Loring	
	Nicholas Lund	
	Mark Magoon	
	Alvin McNeill, Jr.	
	Philip Tirrell, Sr.	
	Chris Young	
	Aaron Watson	
Mario Cusanelli		
Joseph Moulton, Jr.		
Tim Meyette		
Chris Allen		
FOREST FIRE WARDEN	James Richards	

2015 Town Officials

<u>OFFICE</u>	<u>NAME</u>	<u>TERM EXPIRATION</u>
HEALTH OFFICER	Robert Porter	
HIGHWAY DEPARTMENT	Daryl Simino, Supervisor Peter Blythe Scott Goodspeed Ernie Perry	
LIBRARY TRUSTEES	James Beard	2016
	Janice Baker	2017
	Robert Cilley	2018
	Alvin McNeill, Jr.	2016
LIBRARIAN	Bonnie Cilley	
MODERATOR	Michael Shklar, Esq.	2016
PLANNING BOARD	David Richards	2016
	Kirt Wirkkala	2017
	R. Mark Adams	2018
	William Rodeschin	2018
	Everett Thurber, ex officio	
SHERIFF'S DEPARTMENT	Capt. Jeremy Wilson Michael J. Batista Justin Merrill Glen St. Amant	
SUPERVISORS OF CHECKLIST	Sharron Wallace	2016
	Robert Cilley	2018
	Della Jeffries	resigned
	Sharon Perry	2016
TAX COLLECTOR/ TOWN CLERK	Gayle Newton	2017
	Barbara Richards	Deputy
TOWN COUNSEL	Michael Shklar, Esq.	
TREASURER	Kim Jordan	resigned
	Mary Fellows	2016
TRUSTEES OF TRUST FUNDS	Barbara Parker	2016
	Carol Stamatakis	2017
	Barbara Richards	2018
WELFARE OFFICER	Selectmen	

Town of Lempster, NH.

Board of Selectmen's - Annual Report 2015

Welcome to all – As Chairman of the Board of Selectmen once again it is that time of year to prepare our report.

This year saw a great deal of road work by the Highway Department. Nearly four dozen culverts were replaced. Many of which had failed many years ago. We are trying to get caught up with culvert replacements in 2016 and at the same time taking inventory of their location for the future. The Highway Department made great strides in keeping our aging vehicles in tip top shape. Properly maintained vehicles will last a real long time, as they have, but at some point the Town is going to have to fund for some newer vehicles.

The Town Offices had a new gas fired heating system put in that replaced the failing old oil fired system. The building itself needs a painting or siding in the very near future. It does not seem that a new more efficient building will be happening at any time soon. There certainly is a need for a new structure at some point. Please stop in and the people there will give you more information about the long list of deficiencies that the building has.

The Town Clerk's Office is enjoying new software that helps us with Motor Vehicle registrations and Dog Licensing. This now allows you to write just one check to the Town for all the Town Clerk services. There are many aspects how this makes the Clerk's office much more efficient. Once again stop in and see for yourself.

Other highlights of the year included the following:

- Five year revaluation of the town was completed.
- Clean up started on our Route 10 property. Metal tanks and metal building are going away as we read this report.
- The Town processed an easement for a Dry Hydrant at Dodge Pond. The Town is developing a plan with the Fire Department for future dry hydrants in various places in town. This will increase the sources of water for fighting fires in Lempster.
- The Town entered into a contract with Golden Cross Ambulance Service when it was no longer going to be serviced by the Town of Newport.
- The Meeting House continues to make strides in their restoration with painting in 2015 and handicap ramp plans for 2016.

Finally, I would like to thank Ingrid, Gayle, and Barbara in the Town Office for helping all other departments, including ours, run smoothly this year. Let us not forget to thank all employees and volunteers in the Town of Lempster. We could not operate without them.

Regards,

For the Board of Selectmen

Ed Sauer

Chairman

**TOWN CLERK'S REPORT
JANUARY – DECEMBER 2015**

LICENSES, PERMITS, FEES

Auto Registration	186,256.00	
Agent's Fees	5646.00	
Town Title Fees	618.00	
Transfer Fees	655.00	
Clerk's Fees	2,857.00	196,032.00
Building Inspector		
Building Permits	2,577.60	
Occupancy Permits	100.00	2,677.60
Dog Licenses		
License Fees	1,043.00	1,043.00
Vital Statistics		
Marriage Licenses	56.00	
Certified Copies	183.00	239.00
Other Licenses, Permits, Fees		
UCC Filings	120.00	
OHRV/Hunting Licenses	487.00	
Sale of Checklists/Tax Info.	300.00	
Driveway Permits	35.00	942.00

TOTAL LICENSES, PERMITS, FEES

\$200,933.60

FROM FEDERAL/ STATE GOVERNMENTS

EMPG Grant	37,115.59	
FEMA (Firefighters Ass't Grant)	102,091.00	139,206.59
Highway Block Grant	62,015.34	
Room & Meals Distribution	56,167.91	
LCHIP (Mtg. House)	32,000.00	
State & Federal Forest Reimbursement	221.61	
Reimburse for Forest Fires	5,968.24	
Forest Fire Training Reimbursement	52.58	156,425.68

TOTAL FROM FEDERAL/STATE GOVERNMENTS

\$295,632.27

INCOME FROM DEPARTMENTS

Wellness Grant Income	600.00	600.00
Selectmen's Office		
Copies & Faxes	93.00	93.00
Police Department		
Pistol Permits	380.00	380.00
Planning Board		
Subdivision App. Fees	535.60	
Excavation Permits	150.00	685.60
Cemetery		
Burial Preparation	140.00	
Sale of Cemetery Plots	750.00	890.00

INCOME FROM DEPARTMENTS (CON'T)

Transfer Station		
Appliances/AC	607.00	
Decals	5,090.00	
Demolition Fees	5,954.60	
Electronics & Household Items	1,554.00	
Propane Tanks	88.00	
Tires	803.00	
TV/Monitors	790.00	
Recycle Revenue	83.90	14,970.50

TOTAL INCOME FROM DEPARTMENTS

\$17,619.10

REVENUE FROM MISCELLANEOUS SOURCES

Insurance Dividends & Reimbursements	11,549.87
Sale of Municipal Property	11,540.00
Rent of Property (Long Pond rent)	2,030.00
Contributions/Donations	2,050.00
Misc. Reimbursements	2,334.04
Other Misc. Revenue	97.00

TOTAL REVENUE FROM MISC. SOURCES

\$29,600.91

FROM CAPITAL RESERVE/EXPENDABLE TRUST FUNDS

Cemetery Tree Maintenance (CIP 047)	4,200.00
Conservation Easement (CIP 046)	.60
Fire Truck (CIP 008)	105,848.78
Forest Fire Truck (CIP 005)	8,189.00
Highway Equipment (CIP 026)	38,660.00
Town Bldg. Repair Exp. Trust (CIP 012)	2,895.00
Town Hall/Meeting House (CIP 030)	75,868.00
Town Info/Technology (CIP 037)	7,999.00
Transfer Station Equipment (CIP 021)	2,235.00
Emgcy. Mgmt. Comm. & Power (CIP 004)	2,718.64
Road Reconstruction/Paving (CIP 048)	53,928.86

TOTAL FROM CAPITAL RESERVE/EXPENDABLE TRUST ACCOUNTS

\$302,542.88

FEES COLLECTED FOR STATE

State of NH-DMV	25,238.54
State of NH-Vital Records	536.00
State of NH-Fish & Game	11,198.50
State of NH- Dep't of Agriculture	503.00

TOTAL FEES COLLECTED FOR STATE

\$ 37,446.04

TOTAL REVENUE RECEIVED BY TOWN CLERK

\$883,804.80



GAYLE NEWTON, TOWN CLERK



Debits

Uncollected Taxes Beginning of Year	Account	Levy for Year of this Report	Prior Levies (Please Specify Years)		
			Year: 2014	Year: 2013	Year: 2012
Property Taxes	3110		\$237,041.49	\$605.59	
Resident Taxes	3180				
Land Use Change Taxes	3120				
Yield Taxes	3185				
Excavation Tax	3187			\$472.36	\$121.20
Other Taxes	3189				
Property Tax Credit Balance ?		(\$6,574.68)			
Other Tax or Charges Credit Balance ?					

Taxes Committed This Year	Account	Levy for Year of this Report	Prior Levies	
			2014	
Property Taxes	3110	\$3,394,772.06		
Resident Taxes	3180			
Land Use Change Taxes	3120	\$15,326.00		
Yield Taxes	3185	\$23,937.18		
Excavation Tax	3187	\$484.07		
Other Taxes	3189			
-				
<input type="button" value="Add Line"/>				

Overpayment Refunds	Account	Levy for Year of this Report	Prior Levies		
			2014	2013	2012
Property Taxes	3110	\$3,800.96			
Resident Taxes	3180				
Land Use Change Taxes	3120				
Yield Taxes	3185				
Excavation Tax	3187				
-					
<input type="button" value="Add Line"/>					
Interest and Penalties on Delinquent Taxes	3190	\$1,989.35	\$15,947.00	\$82.93	\$30.76
Interest and Penalties on Resident Taxes	3190				

Total Debits	\$3,433,734.94	\$252,988.49	\$1,160.88	\$151.96
---------------------	-----------------------	---------------------	-------------------	-----------------



Credits

Remitted to Treasurer	Levy for Year of this Report	2014	Prior Levies	
			2013	2012
Property Taxes	\$3,180,832.43	\$72,101.43		
Resident Taxes				
Land Use Change Taxes	\$13,873.07			
Yield Taxes	\$22,220.60			
Interest (Include Lien Conversion)	\$1,989.35	\$12,625.00	\$82.93	\$30.76
Penalties		\$3,322.00		
Excavation Tax	\$484.07		\$472.36	\$121.20
Other Taxes				
Conversion to Lien (Principal Only)		\$164,940.06		
-				
<input type="button" value="Add Line"/>				
Discounts Allowed				

Abatements Made	Levy for Year of this Report	2014	Prior Levies	
			2013	2012
Property Taxes	\$1,155.79		\$605.59	
Resident Taxes				
Land Use Change Taxes				
Yield Taxes				
Excavation Tax				
Other Taxes				
-				
<input type="button" value="Add Line"/>				
Current Levy Deeded	\$1,176.50			



Uncollected Taxes - End of Year # 1080	Levy for Year of this Report	Prior Levies		
		2014	2013	2012
Property Taxes	\$212,133.54			
Resident Taxes				
Land Use Change Taxes	\$1,452.93			
Yield Taxes	\$1,716.58			
Excavation Tax				
Other Taxes				
Property Tax Credit Balance ?	(\$3,299.92)			
Other Tax or Charges Credit Balance ?				
Total Credits	\$3,433,734.94	\$252,988.49	\$1,160.88	\$151.96



Summary of Debits				
Last Year's Levy	Prior Levies (Please Specify Years)			
	Year: 2014	Year: 2013	Year: 2012	
Unredeemed Liens Balance - Beginning of Year		\$131,378.45	\$99,035.53	
Liens Executed During Fiscal Year	\$177,560.32			
Interest & Costs Collected (After Lien Execution)	\$5,583.60	\$16,619.19	\$27,387.99	
-				
Add Line				
Total Debits		\$183,143.92	\$147,997.64	

Summary of Credits				
Last Year's Levy	Prior Levies			
	2014	2013	2012	
Redemptions	\$75,039.90	\$67,807.47	\$72,013.16	
-				
Add Line				
Interest & Costs Collected (After Lien Execution) #3190	\$5,583.60	\$16,619.19	\$27,387.99	
-				
Add Line				
Abatements of Unredeemed Liens	\$20.65			
Liens Deeded to Municipality	\$2,616.85	\$2,658.23	\$4,680.74	
Unredeemed Liens Balance - End of Year #1110	\$99,882.92	\$60,912.75	\$22,341.63	
Total Credits		\$183,143.92	\$147,997.64	



Budget of the Town of Lempster
 Form Due Date: **20 Days after the Town Meeting**

This form was posted with the warrant on: _____

For Assistance Please Contact:

NH DRA Municipal and Property Division
 Phone: (603) 230-5090
 Fax: (603) 230-5947
<http://www.revenue.nh.gov/mun-prop/>

GOVERNING BODY CERTIFICATION

Under penalties of perjury, I declare that I have examined the information contained in this form and to the best of my belief it is true, correct and complete.

Governing Body Certifications		
Printed Name	Position	Signature

A hard-copy of this signature page must be signed and submitted to the NHDRA at the following address:
**NH DEPARTMENT OF REVENUE ADMINISTRATION
 MUNICIPAL AND PROPERTY DIVISION
 P.O.BOX 487, CONCORD, NH 03302-0487**

Appropriations

Account Code	Purpose of Appropriation	Warrant Article #	Appropriations Prior Year as Approved by DRA	Actual Expenditures	Appropriations Ensuing FY (Recommended)	Appropriations Ensuing FY (Not Recommended)
General Government						
0000-0000	Collective Bargaining		\$0	\$0	\$0	\$0
4130-4139	Executive	04	\$77,350	\$76,420	\$78,715	\$0
4140-4149	Election, Registration, and Vital Statistics	04	\$69,870	\$70,347	\$76,800	\$0
4150-4151	Financial Administration	04	\$13,925	\$12,175	\$14,325	\$0
4152	Revaluation of Property	04	\$26,000	\$25,904	\$26,000	\$0
4153	Legal Expense	04	\$15,000	\$18,828	\$15,000	\$0
4155-4159	Personnel Administration	04	\$197,700	\$189,232	\$199,850	\$0
4191-4193	Planning and Zoning	04	\$15,000	\$8,577	\$15,000	\$0
4194	General Government Buildings	04	\$16,000	\$13,770	\$16,000	\$0
4195	Cemeteries	04	\$4,500	\$4,500	\$4,500	\$0
4196	Insurance	04	\$17,000	\$15,765	\$17,000	\$0
4197	Advertising and Regional Association		\$0	\$0	\$0	\$0
4199	Other General Government	04	\$13,455	\$10,093	\$13,455	\$0
Public Safety						
4210-4214	Police	04	\$55,000	\$49,719	\$55,000	\$0
4215-4219	Ambulance	04	\$27,500	\$21,710	\$27,671	\$0
4220-4229	Fire	04	\$48,950	\$49,166	\$49,620	\$0
4240-4249	Building Inspection	04	\$1,900	\$1,800	\$1,900	\$0
4290-4298	Emergency Management	04	\$4,800	\$9,351	\$13,500	\$0
4299	Other (Including Communications)		\$0	\$0	\$0	\$0
Airport/Aviation Center						
4301-4309	Airport Operations		\$0	\$0	\$0	\$0
Highways and Streets						
4311	Administration	04	\$195,800	\$190,935	\$201,050	\$0
4312	Highways and Streets	04	\$157,000	\$164,234	\$159,750	\$0
4313	Bridges	04	\$2,000	\$0	\$2,000	\$0
4316	Street Lighting	04	\$850	\$970	\$850	\$0
4319	Other		\$0	\$0	\$0	\$0
Sanitation						
4321	Administration	04	\$26,225	\$25,673	\$26,225	\$0
4323	Solid Waste Collection	04	\$0	\$0	\$42,675	\$0
4324	Solid Waste Disposal	04	\$43,775	\$49,199	\$500	\$0
4325	Solid Waste Cleanup	04	\$0	\$0	\$400	\$0
4326-4328	Sewage Collection and Disposal	04	\$0	\$0	\$200	\$0
4329	Other Sanitation		\$0	\$0	\$0	\$0
Water Distribution and Treatment						
4331	Administration		\$0	\$0	\$0	\$0
4332	Water Services		\$0	\$0	\$0	\$0
4335	Water Treatment		\$0	\$0	\$0	\$0
4338-4339	Water Conservation and Other		\$0	\$0	\$0	\$0

Electric						
4351-4352	Administration and Generation		\$0	\$0	\$0	\$0
4353	Purchase Costs		\$0	\$0	\$0	\$0
4354	Electric Equipment Maintenance		\$0	\$0	\$0	\$0
4359	Other Electric Costs		\$0	\$0	\$0	\$0
Health						
4411	Administration	04	\$1,700	\$1,600	\$1,700	\$0
4414	Pest Control	04	\$3,000	\$3,000	\$3,000	\$0
4415-4419	Health Agencies, Hospitals, and Other	04	\$9,591	\$9,591	\$9,764	\$0
Welfare						
4441-4442	Administration and Direct Assistance	04	\$7,000	\$529	\$7,000	\$0
4444	Intergovernmental Welfare Payments		\$0	\$0	\$0	\$0
4445-4449	Vendor Payments and Other		\$0	\$0	\$0	\$0
Culture and Recreation						
4520-4529	Parks and Recreation	04	\$2,500	\$1,180	\$2,500	\$0
4550-4559	Library	04	\$18,800	\$18,220	\$19,500	\$0
4583	Patriotic Purposes	04	\$500	\$152	\$500	\$0
4589	Other Culture and Recreation		\$1,000	\$891	\$0	\$0
Conservation and Development						
4611-4612	Administration and Purchasing of Natural Resources	04	\$5,100	\$5,100	\$5,100	\$0
4619	Other Conservation		\$0	\$0	\$0	\$0
4631-4632	Redevelopment and Housing		\$0	\$0	\$0	\$0
4651-4659	Economic Development		\$0	\$0	\$0	\$0
Debt Service						
4711	Long Term Bonds and Notes - Principal	04	\$46,667	\$46,667	\$46,667	\$0
4721	Long Term Bonds and Notes - Interest	04	\$13,412	\$12,999	\$11,427	\$0
4723	Tax Anticipation Notes - Interest		\$0	\$0	\$0	\$0
4790-4799	Other Debt Service		\$0	\$0	\$0	\$0
Capital Outlay						
4901	Land		\$0	\$0	\$0	\$0
4902	Machinery, Vehicles, and Equipment		\$14,250	\$319,104	\$0	\$0
4903	Buildings (incl. 2015 art. 7 sprinkler system)		\$74,000	\$210,010	\$0	\$0
4909	Improvements Other than Buildings		\$0	\$58,129	\$0	\$0
Operating Transfers Out						
4912	To Special Revenue Fund		\$0	\$0	\$0	\$0
4913	To Capital Projects Fund		\$0	\$0	\$0	\$0
4914A	To Proprietary Fund - Airport		\$0	\$0	\$0	\$0
4914E	To Proprietary Fund - Electric		\$0	\$0	\$0	\$0
4914O	To Proprietary Fund - Other		\$0	\$0	\$0	\$0
4914S	To Proprietary Fund - Sewer		\$0	\$0	\$0	\$0
4914W	To Proprietary Fund - Water		\$0	\$0	\$0	\$0
4918	To Non-Expendable Trust Funds		\$0	\$0	\$0	\$0
4919	To Fiduciary Funds		\$0	\$0	\$0	\$0
Total Proposed Appropriations			\$1,227,120	\$1,695,540	\$1,165,144	\$0

Special Warrant Articles

Account Code	Purpose of Appropriation	Warrant Article #	Appropriations Prior Year as Approved by DRA	Actual Expenditures	Appropriations Ensuing FY (Recommended)	Appropriations Ensuing FY (Not Recommended)
4917	To Health Maintenance Trust Fund		\$0	\$0	\$0	\$0
4290-4298	Emergency Management	07	\$0	\$0	\$2,000	\$0
	Purpose: Forest Fire Equipment					
4902	Machinery, Vehicles, and Equipment	09	\$0	\$0	\$10,000	\$0
	Purpose: Anti-fracture Unit					
4903	Buildings	30	\$0	\$0	\$29,945	\$0
	Purpose: Miner Memorial Library					
4909	Improvements Other than Buildings	03	\$0	\$0	\$1,000,000	\$0
	Purpose: Long-Term Borrowing					
4915	To Capital Reserve Fund	05	\$0	\$0	\$500	\$0
	Purpose: Emergency Communication and Power					
4915	To Capital Reserve Fund	06	\$500	\$500	\$500	\$0
	Purpose: Emergency Response CR					
4915	To Capital Reserve Fund	08	\$5,000	\$5,000	\$5,000	\$0
	Purpose: Emergency Water Supply System CR					
4915	To Capital Reserve Fund	10	\$5,000	\$5,000	\$5,000	\$0
	Purpose: Fire Department Equipment CR					
4915	To Capital Reserve Fund	11	\$2,000	\$2,000	\$2,000	\$0
	Purpose: Rescue Equipment CR					
4915	To Capital Reserve Fund	13	\$25,000	\$25,000	\$25,000	\$0
	Purpose: Municipal Buildings Complex CR					
4915	To Capital Reserve Fund	15	\$200	\$200	\$200	\$0
	Purpose: Town Hall/Meetinghouse Restoration CR					
4915	To Capital Reserve Fund	16	\$25,000	\$25,000	\$10,000	\$0
	Purpose: Town Hall/Meetinghouse Restoration CR					
4915	To Capital Reserve Fund	17	\$5,000	\$5,000	\$5,000	\$0
	Purpose: Town Office Information Technology CR					
4915	To Capital Reserve Fund	18	\$1,000	\$1,000	\$2,000	\$0
	Purpose: 250th Anniversary CR					
4915	To Capital Reserve Fund	20	\$25,000	\$25,000	\$25,000	\$0
	Purpose: Town Highway Equipment CR					
4915	To Capital Reserve Fund	21	\$50,000	\$50,000	\$50,000	\$0
	Purpose: Road Repair & Reconstruction CR					
4915	To Capital Reserve Fund	23	\$1,000	\$1,000	\$1,000	\$0
	Purpose: Transfer Station Equipment CR					
4915	To Capital Reserve Fund	24	\$1,000	\$1,000	\$1,000	\$0
	Purpose: Landfill Closure CR					
4915	To Capital Reserve Fund	25	\$1,000	\$1,000	\$1,000	\$0
	Purpose: New Cemetery CR					
4915	To Capital Reserve Fund	27	\$4,000	\$4,000	\$2,500	\$0
	Purpose: Cemetery Tree Management CR					
4916	To Expendable Trusts/Fiduciary Funds	12	\$20,000	\$20,000	\$25,000	\$0
	Purpose: Town Building Repair ET					

4916	To Expendable Trusts/Fiduciary Funds	19	\$30,000	\$30,000	\$30,000	\$0
Purpose: Town Bridge ET						
Special Articles Recommended			\$200,700	\$200,700	\$1,232,645	\$0

Individual Warrant Articles

Account Code	Purpose of Appropriation	Warrant Article #	Appropriations Prior Year as Approved by DRA	Actual Expenditures	Appropriations Ensuing FY (Recommended)	Appropriations Ensuing FY (Not Recommended)
4195	Cemeteries	26	\$0	\$0	\$12,900	\$0
Purpose: Cemetery Tree Removal						
4589	Other Culture and Recreation	31	\$0	\$0	\$1,000	\$0
Purpose: Old Home Day – 2015 in line 4589 of Gen. Budget Other Culture and Recreation						
4902	Machinery, Vehicles, and Equipment	22	\$0	\$0	\$14,250	\$0
Purpose: Lease Payment – 2015 in line 4902 of Gen. Budget in Capital Outlay						
4903	Buildings	14	\$0	\$0	\$28,317	\$0
Purpose: Town Hall/Meetinghouse						
Individual Articles Recommended			\$0	\$0	\$56,467	\$0

Revenues

Account Code	Source of Revenue	Warrant Article #	PY Estimated Revenues	PY Actual Revenues	Estimated Revenues Ensuing Fiscal Year
Taxes					
3120	Land Use Change Tax - General Fund	04	\$0	\$15,326	\$5,000
3180	Resident Tax		\$0	\$0	\$0
3185	Yield Tax	04	\$21,000	\$23,937	\$21,000
3186	Payment in Lieu of Taxes		\$0	\$0	\$0
3187	Excavation Tax	04	\$480	\$484	\$1,000
3189	Other Taxes		\$0	\$0	\$0
3190	Interest and Penalties on Delinquent Taxes	04	\$75,000	\$67,760	\$70,000
9991	Inventory Penalties		\$0	\$0	\$0
Licenses, Permits, and Fees					
3210	Business Licenses and Permits	04	\$35	\$150	\$35
3220	Motor Vehicle Permit Fees	04	\$175,000	\$195,104	\$170,000
3230	Building Permits	04	\$1,600	\$2,678	\$2,450
3290	Other Licenses, Permits, and Fees	04	\$2,000	\$2,223	\$2,200
3311-3319	From Federal Government		\$140,007	\$139,207	\$0
State Sources					
3351	Shared Revenues		\$0	\$0	\$0
3352	Meals and Rooms Tax Distribution	04	\$56,168	\$56,168	\$56,167
3353	Highway Block Grant	04	\$61,487	\$62,015	\$51,464
3354	Water Pollution Grant		\$0	\$0	\$0
3355	Housing and Community Development		\$0	\$0	\$0
3356	State and Federal Forest Land Reimbursement	04	\$222	\$222	\$222
3357	Flood Control Reimbursement		\$0	\$0	\$0
3359	Other (Including Railroad Tax)	30, 14, 07	\$57,591	\$38,021	\$53,145
3379	From Other Governments		\$0	\$0	\$0
Charges for Services					
3401-3406	Income from Departments	04	\$16,500	\$16,144	\$18,000
3409	Other Charges		\$0	\$0	\$0
Miscellaneous Revenues					
3501	Sale of Municipal Property		\$11,520	\$11,540	\$0
3502	Interest on Investments	04	\$345	\$348	\$124
3503-3509	Other	04	\$17,000	\$18,836	\$5,000
Interfund Operating Transfers In					
3912	From Special Revenue Funds		\$0	\$0	\$0
3913	From Capital Projects Funds		\$0	\$0	\$0
3914A	From Enterprise Funds: Airport (Offset)		\$0	\$0	\$0
3914E	From Enterprise Funds: Electric (Offset)		\$0	\$0	\$0
3914O	From Enterprise Funds: Other (Offset)		\$0	\$0	\$0
3914S	From Enterprise Funds: Sewer (Offset)		\$0	\$0	\$0
3914W	From Enterprise Funds: Water (Offset)		\$0	\$0	\$0
3915	From Capital Reserve Funds		\$1	\$302,543	\$0
3916	From Trust and Fiduciary Funds		\$0	\$0	\$0

3917	From Conservation Funds		\$0	\$0	\$0
Other Financing Sources					
3934	Proceeds from Long Term Bonds and Notes	03	\$0	\$0	\$1,000,000
9998	Amount Voted from Fund Balance	14, 15	\$50,200	\$50,200	\$7,317
9999	Fund Balance to Reduce Taxes		\$0	\$0	\$0
Total Estimated Revenues and Credits			\$686,156	\$1,002,906	\$1,463,124


Budget Summary

Item	Prior Year	Ensuing Year
Operating Budget Appropriations Recommended	\$1,127,870	\$1,165,144
Special Warrant Articles Recommended	\$219,950	\$1,232,645
Individual Warrant Articles Recommended	\$75,000	\$56,467
TOTAL Appropriations Recommended	\$1,422,820	\$2,454,256
Less: Amount of Estimated Revenues & Credits	\$452,514	\$1,463,124
Estimated Amount of Taxes to be Raised	\$970,306	\$991,132

**TOWN OF LEMPSTER
TREASURER'S REPORT 2015**

	<u>General Fund</u>	<u>Forest Fund</u>	<u>Conservation Commission Fund</u>	<u>Total</u>
Beginning Balances	\$ 916,692.86	\$ 128,145.12	\$ 15,665.05	\$ 1,060,503.03
Receipts:				
Deposits Taken in for CCF			\$ 5,946.50	
Tax Collector/Town Clerk	\$ 4,590,397.67			
Treasurer	\$ 121,090.00	\$ 120,000.00		
Interest	\$ 223.08	\$ 90.87	\$ 7.01	
Disbursements:				
Paid out for CCF			\$ 4,885.95	
Selectmen's Orders Paid	\$ 4,525,676.14	\$ 120,000.00		
Deposits in Transit	\$ 31,109.53			
Outstanding checks	\$ 57,703.32			
Ending Balance	\$ 1,129,321.26	\$ 128,235.99	\$ 16,732.61	\$ 1,274,289.86

Respectfully Submitted,



Mary Fellows, Treasurer

Town of Lempster
Balance Sheet
As of December 31, 2015

	Dec 31, 15		Dec 31, 15
ASSETS		LIABILITIES & EQUITY	
Current Assets		Liabilities	
Checking/Savings		Current Liabilities	
1000 · Bank Accounts		Other Current Liabilities	
1001 · LSB Checking	1,072,381.10	2271 · Conservation Commission Funds	20,838.27
1002 · Forest Fund	128,235.99	2040 · State License & Permit Fees	
Total 1000 · Bank Accounts	1,200,617.09	2040-10 · State MV Registration Fees	1,093.56
		2040-01 · State Dog	29.00
1004 · Conservation checking	16,732.61	2040-02 · State Vet Dog	96.00
1005 · Conservation CD	4,105.66	2040-03 · State Vital Record Fee	21.00
Total Checking/Savings	1,221,455.36		
		2040-04 · Marriage License-State	43.00
Other Current Assets		2040-05 · Hunt/Fish Licenses	1.00
1080 · Taxes Receivable		2040-06 · ATV/Snowmobile Reg	458.00
1084-15 · 2015 Timber Tax	1,716.58	2040-09 · Recording fee	42.45
108115B · 2015 Property Taxes 2015PO2	127,364.93	Total 2040 · State License & Permit Fees	1,784.01
108115A · 2015 Property Taxes 2015PO1	84,768.61	2075 · School Tax Payable	1,210,005.00
1183-15 · 2015 Land Use Change Tax	1,452.93	2080 · Due to Other Funds	
1080-01 · Credits	-3,299.92	2080-1 · Due to Conservation Comm. Fund	363.23
Total 1080 · Taxes Receivable	212,003.13		
		Total 2080 · Due to Other Funds	363.23
1110 · Unredeemed Taxes		2270 · Agency Deposits	16,294.81
1110-14 · Unredeemed Property Taxes 2014	99,882.92	Total Other Current Liabilities	1,249,285.32
1110-13 · Unredeemed Property Taxes 2013	60,912.75	Total Current Liabilities	1,249,285.32
1110-10 · Unredeemed Taxes 2010	4,303.69	Total Liabilities	1,249,285.32
1110-11 · Unredeemed Taxes 2011	4,710.93	Equity	
1110-12 · Unredeemed Taxes 2012	13,327.01	2530 · Unreserved Fund Balance	369,653.30
Total 1110 · Unredeemed Taxes	183,137.30		
		Net Income	-172,333.30
1119 · Allowance for Non-Current Taxes	-200,000.00	Total Equity	197,320.00
1499 · Undeposited Funds	30,009.53	TOTAL LIABILITIES & EQUITY	1,446,605.32
Total Other Current Assets	225,149.96		
Total Current Assets	1,446,605.32		
TOTAL ASSETS	1,446,605.32		

Auditor's Report

The 2014 Auditor Report, required by the state each year, was completed and returned to DRA in April of 2015. Once all of the 2015 data is available, I will meet with the individuals responsible for the six areas to be covered in the report. There is a separate section of the report pertinent to the general ledger, treasurer, tax collector, trustees, town clerk and library. The final report will be completed and returned to the Department of Revenue Administration by April 1, 2016.

All Town purchases must have the original signed invoice accompanying the town's payment stub. This is required by NH law. I take the time to check each purchase to make sure that a physical document is filed with the record of payment. The practice of attaching the original signed invoices is important for making sure Town money is being spent appropriately and identifies the person responsible for the purchase. Each department head is responsible for approving all department expenditures. To the extent possible the purpose of the expenditure is noted; for example, a part for a specific town truck. Over the past several years, the departments have done an exemplary job providing the necessary documentation for purchases.

An accurate inventory of all town equipment and property is necessary to comply with statutes. Each department is responsible for the department's respective inventory. It is important to have updated files for insurance purposes; in case of a fire or theft as well as clearly identifying what equipment each department is responsible for. The matter of accurate inventory was discussed in 2014. There has been progress made to inventory town equipment. Establishing consistent town practice for each department is a goal for the future.

The employees responsible for receiving funds, handling funds and paying town expenses are doing so efficiently and are complying with State RSA's. Records of receipts and expenditures are being accurately recorded.

Jim Grenier

SUMMARY INVENTORY OF VALUATION

Value of Land:	
Current Use Land	\$ 866,144
Residential	\$ 30,628,500
Commercial	\$ 786,000
Total Taxable Land	\$ 32,280,644
Tax Exempt & Non-Taxable Land	\$ 2,004,300
Value of Buildings:	
Residential	\$ 63,056,246
Manufactured Homes	\$ 3,525,500
Commercial	\$ 3,962,000
Total Taxable Buildings	\$ 70,543,746
Tax Exempt & Non-Taxable Buildings	\$ 3,700,954
Total Public Utilities	\$ 49,531,900
Total Valuation Before Exemptions	\$152,356,290
Exemptions:	
Blind	\$ 0
Elderly	\$ 141,500
Total Exemptions	\$ 141,500
Net Valuation on Which the Tax Rate for Municipal, County & Local Education Tax is Computed	\$152,214,790
Less Utilities	\$ 49,531,900
Net Valuation Without Utilities on Which Tax Rate For State Education Tax is Computed	\$102,682,890

Report of the Trust Funds of the Town of Lempster

on December 31, 2015

Date of Creation	Name of Trust Fund	Purpose of Trust Fund	How Invested	PRINCIPAL			INCOME			Grand Total of Principal & Income		
				Balance Beginning	New Funds Created	Withdrawals	Balance End Year	Income During Yr	Expended During Yr		Balance End Year	
4/7/11	F. Davis	Perpetual Care	Common #1,2,6	\$ 75.00			\$ 75.00	\$ 309.19	0.95	-	310.14	385.14
4/29/15	A. Booth	"	"	\$ 100.00			\$ 100.00	\$ 412.31	1.27	-	413.58	513.58
4/25/16	C. Booth	"	"	\$ 500.00			\$ 500.00	\$ 2,070.53	6.35	-	2,076.88	2,576.88
4/25/16	A. Honey	"	"	\$ 150.00			\$ 150.00	\$ 622.78	1.90	-	624.68	774.68
4/25/16	E. Honey	"	"	\$ 150.00			\$ 150.00	\$ 675.75	1.90	-	677.65	827.65
3/9/17	L. Hill	"	"	\$ 200.00			\$ 200.00	\$ 829.13	2.54	-	831.67	1,031.67
3/26/17	Wm. Thissel	"	"	\$ 200.00			\$ 200.00	\$ 529.05	2.54	-	531.59	731.59
2/14/20	H. Fund	"	"	\$ 300.00			\$ 300.00	\$ 1,239.94	3.81	-	1,243.75	1,543.75
9/12/24	M. Gee	"	"	\$ 75.00			\$ 75.00	\$ 309.19	0.95	-	310.14	385.14
6/6/25	F. Huntoon	"	"	\$ 100.00			\$ 100.00	\$ 405.47	1.27	-	406.74	506.74
3/30/33	A. Mitchell	"	"	\$ 200.00			\$ 200.00	\$ 823.73	2.54	-	826.27	1,026.27
12/13/33	M. Shanks	"	"	\$ 200.00			\$ 200.00	\$ 832.75	2.54	-	835.29	1,035.29
3/21/36	A. Hodgman	"	"	\$ 100.00			\$ 100.00	\$ 441.69	1.27	-	442.96	542.96
6/1/37	H. Bingham	"	"	\$ 100.00			\$ 100.00	\$ 441.69	1.27	-	442.96	542.96
1/3/40	C. Harris	"	"	\$ 125.00			\$ 125.00	\$ 507.85	1.59	-	509.44	634.44
3/25/40	F. Parker	"	"	\$ 200.00			\$ 200.00	\$ 895.00	2.54	-	897.54	1,097.54
4/18/40	L. Nichols	"	"	\$ 100.00			\$ 100.00	\$ 298.43	1.27	-	299.70	399.70
12/26/41	E. Hooper	"	"	\$ 100.00			\$ 100.00	\$ 445.17	1.27	-	446.44	546.44
3/31/43	W. Hodgman	"	"	\$ 100.00			\$ 100.00	\$ 445.17	1.27	-	446.44	546.44
3/31/43	H. Huntley	"	"	\$ 40.00			\$ 40.00	\$ 103.77	0.51	-	104.28	144.28
5/2/47	J. Cumberland	"	"	\$ 200.00			\$ 200.00	\$ 818.46	2.54	-	821.00	1,021.00
9/28/49	A. Bellows	"	"	\$ 100.00			\$ 100.00	\$ 411.36	1.27	-	412.63	512.63
8/28/50	J. McLaughlin	"	"	\$ 150.00			\$ 150.00	\$ 677.01	1.90	-	678.91	828.91
3/16/53	E. Cutler	"	"	\$ 200.00			\$ 200.00	\$ 279.73	2.54	-	282.27	482.27
3/16/53	F. Lovejoy	"	"	\$ 125.00			\$ 125.00	\$ 550.97	1.59	-	552.56	677.56
3/18/54	R. Schrenk	"	"	\$ 300.00			\$ 300.00	\$ 1,324.13	3.81	-	1,327.94	1,627.94
4/16/54	G. Breed Fund	"	"	\$ 500.00			\$ 500.00	\$ 2,235.57	6.35	-	2,241.92	2,741.92
6/10/55	H. Nichols	"	"	\$ 150.00			\$ 150.00	\$ 616.02	1.90	-	617.92	767.92
4/6/56	G. Richardson	"	"	\$ 150.00			\$ 150.00	\$ 534.42	1.90	-	536.32	686.32
4/20/56	C. Parker	"	"	\$ 300.00			\$ 300.00	\$ 1,229.44	3.81	-	1,233.25	1,533.25
3/17/58	L. H. Davis	"	"	\$ 100.00			\$ 100.00	\$ 397.83	1.27	-	399.10	499.10
3/17/58	Wm. Way	"	"	\$ 100.00			\$ 100.00	\$ 398.83	1.27	-	400.10	500.10
6/27/58	G. Evans	"	"	\$ 100.00			\$ 100.00	\$ 434.62	1.27	-	435.89	535.89
6/27/58	J. Evans	"	"	\$ 100.00			\$ 100.00	\$ 434.62	1.27	-	435.89	535.89
3/30/59	G. Leslie	"	"	\$ 50.00			\$ 50.00	\$ 198.69	0.63	-	199.32	249.32
3/30/59	L. Nichols	"	"	\$ 200.00			\$ 200.00	\$ 798.04	2.54	-	798.58	998.58
5/10/61	C. Campbell	"	"	\$ 200.00			\$ 200.00	\$ 771.08	2.54	-	773.62	973.62
9/21/62	H. Hansen	"	"	\$ 100.00			\$ 100.00	\$ 382.11	1.27	-	383.38	483.38
1/28/64	F. Welch	"	"	\$ 300.00			\$ 300.00	\$ 1,112.55	3.81	-	1,116.36	1,416.36
2/19/70	C. Abott	"	"	\$ 200.00			\$ 200.00	\$ 735.03	2.54	-	737.57	937.57
5/13/70	C. Rutenfeldt	"	"	\$ 200.00			\$ 200.00	\$ 699.77	2.54	-	702.31	902.31
3/2/72	H. Hartwell	"	"	\$ 100.00			\$ 100.00	\$ 357.77	1.27	-	359.04	459.04
3/2/72	R. Pitkins	"	"	\$ 150.00			\$ 150.00	\$ 536.57	1.90	-	538.47	688.47
12/21/73	M. Skie	"	"	\$ 200.00			\$ 200.00	\$ 596.43	2.54	-	598.97	798.97
2/18/75	Wm. Heiser	"	"	\$ 100.00			\$ 100.00	\$ 313.45	1.27	-	314.72	414.72
4/12/76	R. Champney	"	"	\$ 150.00			\$ 150.00	\$ 477.36	1.90	-	479.26	629.26
4/12/76	E. Kelso	"	"	\$ 200.00			\$ 200.00	\$ 636.71	2.54	-	639.25	839.25

3/11/86	E. Kosotsky	"	"	\$	100.00	\$	100.00	\$	220.32	1.27	-	221.59	321.59
3/11/86	T. Wirkkala	"	"	\$	200.00	\$	200.00	\$	437.48	2.54	-	440.02	640.02
3/8/88	H. Starkey	"	"	\$	150.00	\$	150.00	\$	298.39	1.90	-	298.39	448.39
3/14/89	G. Clayton	"	"	\$	300.00	\$	300.00	\$	559.35	3.81	-	563.16	863.16
8/22/90	F. Pitman	"	"	\$	200.00	\$	200.00	\$	333.84	2.54	-	336.38	536.38
2/15/91	K. Ordway	"	"	\$	200.00	\$	200.00	\$	318.35	2.54	-	320.89	520.89
6/7/91	A. Grotheer	"	"	\$	200.00	\$	200.00	\$	302.41	2.54	-	304.95	504.95
9/22/93	D. Allen	"	"	\$	450.00	\$	450.00	\$	462.62	5.71	-	468.33	918.33
11/1/93	A. Reynolds	"	"	\$	300.00	\$	300.00	\$	397.57	3.81	-	401.38	701.38
2/3/94	E & R Frink	"	"	\$	250.00	\$	250.00	\$	327.25	3.17	-	330.42	580.42
9/7/94	O. Golonka	"	"	\$	500.00	\$	500.00	\$	633.93	6.35	-	640.28	1,140.28
11/9/94	C. Cragin	"	"	\$	500.00	\$	500.00	\$	627.93	6.35	-	634.28	1,134.28
TOTAL				\$	11,190.00	\$	11,190.00	\$	35,512.68	142.03	-	35,654.73	46,844.73
5/2/47	R. Beckwith	Cemetery &	Common #1,3	\$	1,000.00	\$	1,000.00	\$	2,588.54	12.72	16.53	2,584.73	3,584.73
3/18/54	J. Bean	Common	"	\$	2,000.00	\$	2,000.00	\$	4,370.66	25.44	33.07	4,363.03	6,363.03
6/1/79	C. Allen	"	"	\$	2,150.00	\$	2,150.00	\$	3,143.00	27.35	35.55	3,134.80	5,284.80
TOTAL				\$	5,150.00	\$	5,150.00	\$	10,102.20	65.51	85.15	10,082.56	15,232.56
5/17/96	Gen. Cem. Main.	Cem Care E/T	CD	\$	5,180.00	\$	5,180.00	\$	428.46	19.68	-	448.14	5,628.14
			CD	\$	960.00	\$	960.00	\$	7.69	3.47	-	11.16	971.16
			common #6	\$	105.00	\$	105.00	\$	1,503.10	0.83	-	1,503.93	2,358.93
TOTAL				\$	6,245.00	\$	6,245.00	\$	1,939.25	23.98	-	1,963.23	8,958.23
	Total of Common #1,2,3,6												64,436.18
PRE 1896 Asa Way Fund		School	Common #5	\$	447.50	\$	447.50	\$	259.62	0.36	-	260.18	707.68
PRE 1912 Hurd Fund		"	"	\$	166.66	\$	166.66	\$	96.75	0.13	-	96.88	263.54
TOTAL				\$	614.16	\$	614.16	\$	356.57	0.49	-	357.06	971.22

Date of Creation	Name of Trust Fund	Purpose of Trust Fund	How Invested	PRINCIPAL			INCOME			Grand Total of Principal & Income		
				Balance Beginning	New Funds Created	Withdrawals	Balance End Year	Balance Beginning	Income During Yr		Expended During Yr	Balance End Year
	Town Records											
11/30/83	Preservation	Cap. Reserve	CD	\$ 3,307.58	\$ -	\$ -	\$ 3,307.58	\$ 6,862.97	35.65	-	6,898.62	10,206.20
11/30/83	Emerg. Mgmt.	Cap. Reserve	Common #4	\$ 5,911.61	\$ -	\$ 2,718.64	\$ 3,192.97	\$ 1,953.47	7.47	-	1,960.94	5,153.91
12/29/89	Landfill Closure	Cap. Reserve	CD	\$ 28,296.75	\$ -	\$ -	\$ 28,296.75	\$ 31,927.70	211.12	-	32,138.82	60,435.57
12/29/89	Transfer Station	Cap. Reserve	Common #4	\$ 1,000.00	\$ 1,000.00	\$ -	\$ 2,000.00	\$ 0.06	1.09	-	1.15	2,001.15
12/29/89	Transfer Station	Cap. Reserve	CD	\$ 7,000.00	\$ -	\$ -	\$ 7,000.00	\$ 1,252.24	28.95	-	1,281.19	8,281.19
12/29/89	Transfer Station	Cap. Reserve	Common #4	\$ 4,000.00	\$ 1,000.00	\$ 2,235.00	\$ 2,765.00	\$ 9.79	4.00	-	13.79	2,778.79
12/31/93	Emerg. Water Supply	Cap. Reserve	Common #4	\$ 9,123.26	\$ 5,000.00	\$ -	\$ 14,123.26	\$ 890.90	10.56	-	901.46	15,024.72
4/1/98	Town Bldg. Repair	Expend. Trust	Common #4	\$ 32,120.00	\$ 20,000.00	\$ 2,895.00	\$ 49,225.00	\$ 7,975.73	40.58	-	8,016.31	57,241.31
12/31/96	New Cemetery	Cap. Reserve	Common #4	\$ 2,000.00	\$ 1,000.00	\$ -	\$ 3,000.00	\$ 218.35	2.33	-	220.68	3,220.68
12/19/97	Town Bridges	Expend. Trust	Common #4	\$ 33,644.94	\$ 30,000.00	\$ -	\$ 63,644.94	\$ 85.74	36.50	-	122.24	63,767.18
12/19/01	Forestry Truck	Cap. Reserve	Common #4	\$ 8,185.84	\$ -	\$ 8,185.84	\$ -	\$ 3.91	3.56	-	4.31	4.31
12/19/01	Fire Pumper	Cap. Reserve	Common #4	\$ 81,483.10	\$ -	\$ 81,483.10	\$ -	\$ 24,338.58	27.10	24,365.68	-	-
	Municipal Bldgs. Complex											
12/27/04	Hall Restoration	Cap. Reserve	Common #4	\$ 35,000.00	\$ 25,000.00	\$ -	\$ 60,000.00	\$ 215.78	37.65	-	253.43	60,253.43
3/10/05	Fire Dept. Equipment	Cap. Reserve	Common #4	\$ 850.00	\$ 5,000.00	\$ -	\$ 5,850.00	\$ 498.66	1.73	-	500.39	6,350.39
4/10/06	Cemetery Fence	Cap. Reserve	Common #4	\$ 249.64	\$ -	\$ -	\$ 249.64	\$ 0.25	0.25	-	0.50	250.14
4/10/06	Hwy Dept Equipment	Cap. Reserve	Common #4	\$ 79,222.43	\$ 25,000.00	\$ 38,660.00	\$ 65,562.43	\$ 282.61	46.82	-	329.43	65,891.86
12/22/06	Veterans Memorial Meetinghouse/Town	Cap. Reserve	Common #4	\$ 1,000.00	\$ -	\$ -	\$ 1,000.00	\$ 87.44	1.11	-	88.55	1,088.55
11/30/07	Hall Restoration	Cap. Reserve	Common #4	\$ 86,026.00	\$ 25,200.00	\$ 75,868.00	\$ 35,358.00	\$ 111.71	22.93	-	134.64	35,492.64
12/6/08	Info. Tech. System	Cap. Reserve	Common #4	\$ 15,076.00	\$ 5,000.00	\$ 7,999.00	\$ 12,077.00	\$ 516.63	14.59	-	531.22	12,608.22
11/19/12	250th Anniversary	Cap. Reserve	Common #4	\$ 3,000.00	\$ 1,000.00	\$ -	\$ 4,000.00	\$ 3.76	3.13	-	6.89	4,006.89
12/12/13	Conservation Easemen	Cap. Reserve	Common #4	\$ -	\$ -	\$ -	\$ -	\$ 0.60	-	0.60	-	-
12/12/13	Cemetery Tree Mainten	Cap. Reserve	Common #4	\$ 3,175.00	\$ 4,000.00	\$ 4,200.00	\$ 2,975.00	\$ 2.21	0.62	-	2.83	2,977.83
12/12/13	Road Reconstruction &	Cap. Reserve	Common #4	\$ 24,742.25	\$ 50,000.00	\$ 53,928.86	\$ 20,813.39	\$ 6.27	28.42	-	34.69	20,848.08
12/14/15	Emergency Response	Cap. Reserve	Common #4	\$ -	\$ 500.00	\$ -	\$ 500.00	\$ -	0.04	-	0.04	500.04
12/14/15	Rescue Equipment	Cap. Reserve	Common #4	\$ -	\$ 2,000.00	\$ -	\$ 2,000.00	\$ -	0.14	-	0.14	2,000.14
	Total of Common #4			\$ 425,810.07	200,700.00	278,173.44	\$ 348,336.63	\$ 37,202.45	290.62	24,369.44	13,123.63	361,460.24
	G-L Rep/Replace Existing Equipment											
5/11/86	Existing Equipment	Cap. Reserve	Common #5	\$ 1,000.00	\$ -	\$ 999.00	\$ 1.00	\$ 1.06	0.12	-	1.18	2.18
12/19/97	G-L SpEd	Cap. Reserve	Common #5	\$ 38,997.72	\$ -	\$ 23,081.96	\$ 15,905.76	\$ 4,008.97	12.79	-	4,021.76	19,927.52
1/14/00	G-L Boiler	Cap. Reserve	Common #5	\$ 8,000.00	\$ -	\$ -	\$ 8,000.00	\$ 882.61	4.44	-	887.05	8,887.05
11/9/95	G-L Waste Water Syste	Cap. Reserve	Common #5	\$ 1,000.00	\$ -	\$ -	\$ 1,000.00	\$ 2,090.83	1.54	-	2,092.37	3,092.37
10/9/06	G-L Driveway	Cap. Reserve	Common #5	\$ 16,400.00	\$ -	\$ -	\$ 16,400.00	\$ 2,702.51	9.54	-	2,712.05	19,112.05
	G-L Accounting Software											
11/16/06	Software	Cap. Reserve	Common #5	\$ 500.00	\$ -	\$ -	\$ 500.00	\$ 435.42	0.47	-	435.89	935.89
9/17/09	G-L Building Repair	Cap. Reserve	Common #5	\$ 14,550.00	\$ -	\$ 177.63	\$ 14,550.00	\$ 177.63	7.36	-	184.99	14,734.99
7/16/12	Vicky Goss Mem Schoi	Cap. Reserve	Common #5	\$ 2,396.00	\$ -	\$ 500.00	\$ 1,896.00	\$ 18.63	1.08	-	19.71	1,915.71
	Total of Common #5			\$ 83,447.88		24,580.96	\$ 58,866.92	\$ 10,674.25	37.83	-	10,712.08	69,579.00
	Total of all accounts											591,110.28

Report of the Common Trust Fund Investments of the Town of Lempster

on December 31, 2015

HOW INVESTED	PRINCIPAL			INCOME			Grand Total			
	Description of Investment	Balance Beginning Year	Additions	Withdrawals	Balance End Year	Income During Year		Expended During Year	Balance End Year	of Principal & Income at End of Year
#1	Claremont Savings Bank 1yr CD Cemetery & Common Interest interest .35%	\$ -	\$ -	\$ -	\$ -	\$ 41,883.23	\$ 146.83	\$ -	\$ 42,030.06	\$ 42,030.06
#2	Claremont Savings Bank 1 yr CD Cemetery Perpetual Care Principal interest .35%	\$ 11,190.00	\$ -	\$ -	\$ 11,190.00	\$ 359.17	\$ 40.48	\$ -	\$ 399.65	\$ 11,589.65
#3	Claremont Savings Bank 1 yr CD Cemetery & Common interest .35%	\$ 5,150.00	\$ -	\$ -	\$ 5,150.00	\$ 205.55	\$ 18.77	\$ -	\$ 224.32	\$ 5,374.32
#4	Claremont Savings Bank ICS 509 Town CR/ET variable money market interest	\$ 425,810.07	\$ 200,700.00	\$ 278,173.44	\$ 348,336.63	\$ 37,202.44	\$ 290.61	\$ 24,369.44	\$ 13,123.61	\$ 361,460.24
#5	Claremont Savings Bank ICS 652 School variable money market interest	\$ 83,447.88	\$ -	\$ 24,580.96	\$ 58,866.92	\$ 10,674.25	\$ 37.83	\$ -	\$ 10,712.08	\$ 69,579.00
#6	Claremont Savings Bank ICS 684 Cemetery Funds variable money market interest	\$ 105.00	\$ 750.00	\$ -	\$ 855.00	\$ 4,670.01	\$ 2.29	\$ 85.15	\$ 4,587.15	\$ 5,442.15
	Total	\$ 525,702.95	\$ 201,450.00	\$ 302,754.40	\$ 424,398.55	\$ 94,994.65	\$ 536.81	\$ 24,454.59	\$ 71,076.87	\$ 495,475.42

Highway and Transfer Station Report

The beginning of 2015 was very busy with plowing and sanding roads. The highway department used over 3,000 yards of sand and 300 tons of salt. Spring finally came.

The summer months were busy maintaining roads, as well as cemetery, equipment and transfer station. We changed over 60 culverts around town on numerous roads including Mountain Road. All were past their life expectancy.

Grandview Road also was sand sealed after crack sealing was completed. Numerous roads were resurfaced with gravel. South Road from Mountain Road to Sand Pond Road was restored where needed and we would like to thank those who took the time to thank the Highway Department: we appreciate it.

We would like to thank the taxpayers and citizens for their patience while work is being done on the roads. I would, also, like to thank the Highway crew for doing a great job.

The transfer station would like to thank everyone who is recycling. Thanks to Jim and Vanessa for their hard work at the transfer station.

We would like to thank NRRA and NH the Beautiful for the grant to help purchase two 40 yard boxes for recycling. Recycling for 2015 reached 44.9 tons of paper, 3.05 tons of tin cans, 5.425 tons of electronics, 41.7 tons of scrape metal, 1.45 tons of aluminum cans, 8.72 tons of commingle, and 24.72 tons of glass.

Looking forward to a busy 2016.

Sincerely

Supervisor Daryl Simino



Daryl Simino, Ernie Perry, Peter Blythe, Scott Goodspeed



Office of the Sheriff
Sullivan County Sheriff's Office
John P. Simonds, High Sheriff

14 Main Street
P.O. Box 27
Newport, New Hampshire 03773-0027

Phone: 603-863-4200
Fax: 603-863-0012
Email: jsimonds@sullivancountynh.gov

My first year as Sheriff of Sullivan County has been very exciting and I would like to thank the residents of Lempster for their continued support of myself and the Sheriff's Office.

In March, my office began coordinating a Drug Intelligence Coalition. It is a group made up of Law Enforcement representatives that cover an area along the I-91 corridor from Hartford, VT to Bellows Falls, VT and from Walpole, NH to Lebanon, NH and all of Sullivan County. The group meets regularly to share drug intelligence information which has helped our area law enforcement in the fight against drugs.


There were a total of 645 calls for service in 2015. This number reflects both Deputy initiated activities as well as citizen requests for service. Deputy initiated activities generally include things such as community service, home and building checks, motor vehicle stops or directed patrols. Citizen requests for service are much more specific. They can include calls for crimes against people or property as well as calls for general advice or assistance. The calls for service are down 85 from 2014

I like to keep you updated on some of the latest trends in crime that affect our area. Computer fraud continues to be a hot topic that many people have been victim of. This has effected Lempster as well as other communities in the County. The first thing to remember is if you are told you won something but you have to pay to get it, it's a scam. Another thing to be wary of is if your virus software is not up to date, hackers can get into your computer and take it over. Most importantly, if you are told online that your computer is infected but you can pay them to fix it, call and confirm that the company is legitimate before you put any credit card information in. Some companies may claim to be legitimate and you may end up paying a lot of money that you should not have had to pay to fix your computer.

We field a significant number of calls relating to domestic violence. Domestic violence is a serious issue and I would encourage anyone that is a victim to contact law enforcement without delay. There are a variety of circumstances that can lead to domestic abuse to include addiction, finances and mental health. If you or a loved one could benefit from this type of assistance please refer to www.211nh.org or call 211. This service offers a wide variety of assistance for those in need.

As always, my door is open if you have any questions or concerns. Please feel free to call Captain Jeremy Wilson or myself.

Respectfully,



John P. Simonds
High Sheriff

Lempster Fire Department Annual Report

Submitted By Chief Jon Thomas

The men and women of the Lempster Fire Department have been busy this year training and keeping the equipment in excellent running shape to respond to any emergency that should arise. The fire department meets at least every Wednesday to do equipment checks and train. The dedication that the members of this fire department exemplify is second to few.

This year one of those members that has dedicated almost 32 years of her life is retiring from the fire and rescue. Barbara Chadwick has served this community with compassion and an attitude that community comes first. For this commitment to the community and the public safety myself and the rest of the department says "THANK YOU"! She will join Phil Tirrell on the life members list.

This year the department took delivery of the new rescue pumper, it has been in service since early April. The engine has performed well on all calls it has been asked to respond to. This vehicle is equipped to handle many diverse emergencies and will serve this town well for many years. Also, another achievement was a grant awarded to the Town of Lempster Fire Department for \$108,000 for New Breathing Apparatus; and because of the good price we received on the breathing apparatus, we were also able to purchase needed personal protective equipment. The cost to the town was only 5% and the grant paid \$102,091. We also were awarded other small grants for equipment and are always looking for these cost saving avenues.



The members of the fire department are continuing to stay on par with any and all trainings available to keep all skills at top performance levels. The department has two new certified EMT's and one current fireman that has completed his level one fire fighter certification. The same firefighter is taking an EMT basic course this winter. The department also put a member through a swift water rescue course, and plan on enrolling several other members in the same course. We hope to be prepared, whereas floods and swift water are the number one technical rescue.

As the calendar turns the department looks forward to all of the community events that are scheduled such as the Old Home Day festivities, the pancake breakfast and once again working with the Lempster Community School to help educate the students on fire prevention. I want to extend a huge thank you to the kids in the school for the amazing thank you cards!

Along with all duties and trainings the members perform throughout the year the need for our assistance in the town for emergencies has been steady. Emergency calls have surpassed the prior year by 11%. Last year the department ran 144 calls this year we ran 159 calls. The calls range from medical house calls to haz-mat to technical rescues. The fire and rescue responded to 13 building fires, 79 EMS calls, 20 motor vehicle crashes, 13 brush fires, 4 vehicle fires, 2 CO calls, 2 haz-mat calls, 4 chimney fires, 2 cover assignments, 1 technical rescue, 8 alarm activations, 7 service calls, 2 power line calls, and 1 other emergency. Like always we strive to be safe and speedy to your emergency to render the best service we can. All members have families and loved ones that want their firefighters home safe and that is the goal every run we go on. From all of us thank you for your continued support.

Roll Call:

Jon Thomas, Brandon Langlois, Thomas Moore, Barbara Chadwick, David Richards, Adam Kobeski, James Richards, Phil Tirrell, Ron Clark, David Loring, Loretta Loring, Aaron Watson, Mark Magoon, Nicholas Lund, Alvin McNeill, Chris Young, Tim Meyette, Mario Cusanelli

Lempster Rescue

The Rescue has responded to well over 100 calls this year. Seventy nine medical emergencies were handled by the men and women of this department. These calls were a variety of different emergencies from cardiac arrest to broken bones and everything in between. When the tone goes off you never know what you will find on scene of the emergency, sometimes putting the life of our members in danger. With a small community like Lempster many members know a lot of people in this town that we care for in their emergency which sometimes makes it hard for members after the call. At the call the rescue handles the emergency with professionalism not seen in much larger towns or cities. The men and women of the Lempster Rescue care about this town and the people that live in it. They also responded to twenty motor vehicle accidents, CO calls and many times for standby at a structure fire or to assist the State or Local Police Departments.

Two members were recognized for 20 years of being Nationally Certified E.M.T.'s. (The state of New Hampshire has only been with the National Certification program for 20 years.) Loretta Loring and I were presented with certificates, both of us have been E.M.T.'s for longer than 20 years but not Nationally Certified. Congratulations Loretta. We have one member currently taking an E.M.T. class in Claremont.

I would like to thank the townspeople of Lempster for putting up with me for the last 30+ years of being a member of the Fire and Rescue. During that time I have held just about every rank of the departments including both top ranks of each department. As of January 20th of this year I have retired from both the Fire and Rescue. I appreciate the support I have had over the many years from the members of a dedicated group of individuals and the townspeople of Lempster.

Thank you.

Respectfully submitted,

Barbara Chadwick

Forest Fire 2015 Report

Unlike the last few years we had a very dry spring. According to the state's data, state wide 635 acres were burnt, which is the most recorded since 1989 with 629 acres burnt. Many days were in the high fire danger rating! Towers are only manned when the fire risk is high! Pitcher Mountain, in Stoddard, watches this area, and notifies our dispatch with only an idea of where the smoke is coming from. We spent a lot of time and effort to find the actual location of them! The first one was a lightning strike without any trail or path going to it! I sent search teams in about six different ways looking for the fire and a good access route, Newport Airport sent a plane down to give an aerial view, as did the Dartmouth Hospital Air Rescue Team helicopter. Even with the skimobile trails, there just wasn't a good way to get equipment in there!!! All the equipment had to be carried in from the end of the "trail!" and a water feed line of about 2000 feet in all, had to be laid out by hand! Afterwards pick up was the same way, then washed, dried, and repacked ready for the next one!

Being a weekday, man power was hard to come by, we had mutual aid from 18 towns, most of them were only 2 or 3 people. This went into a second day. This fire showed some of the equipment that we should have that we don't, or don't have enough of. I have applied for and obtained a matching grant to purchase a lot of the items!! This one fire cost \$8,496 before we had it dug up and out (with many towns not billing us). The Ladies Auxiliary coordinated donations of food and drink which were very much appreciated. Before things greened in, and got wet enough to be "safe", we also had a mutual aid to Marlow for a garage fire that went into the woods, and an illegal burn that had a large area burning which also had to be dug up to get it out! We also had two brush fire mutual aids, into Newport: one for logging equipment, accessible only by 4x4 truck, and ATV, the other a lightning strike, first part of trail accessible by ATV, and carry tools and water the rest of the way.



The skid unit was made and installed into the brush truck. Due to climbing prices this was short on the money needed to complete it. I delayed two lengths of suction and a floating strainer that lets us pump from what is now too shallow and/or too far for truck access. I chose these because they are not built in. The plan was to purchase these at the end of the year from funds still remaining in this year's budget. At the end of this year, the budget was gone so I have included it in 2016's budget.

In 2015 there were 79 seasonal permits, 60 brush fire permits, and 4 one-time cooking/recreational permits issued. Also, a permit for the burn pit at the transfer station was issued for the year. Two of the seasonal permits were on-line permits.

James Richards
Forest Fire Warden

Emergency Management

The year started with completing a grant that we received for equipment in the EOC (Emergency Operation Center). This included computers, printer, tables, chairs, video system, a weather station, a base radio, and a larger generator that powers the whole building. The generator that we had moved down from the old Fire Department building was an adequate size for the highway garage, so it has been installed there, as that building was on the list of town buildings that needed to be usable during an emergency, according to the Lempster hazard mitigation plan. A lot of time went into jumping through the “hoops” that were required to meet our end of the grant. But, when it was completed, the town portion of the grant was matched by what the town put into the EOC portion of the building. In order to qualify for grants, the hazard mitigation plan had to be up-dated, and approved, with the approval finally coming this year. This coming year the Emergency Operation Plan has to be updated. When it was done in 2011 it had to be done from start to finish, a grant was available for the \$10,000. This time it just needs updating, I've included \$5,000 in the Emergency Management budget for doing this.

After much paperwork and delay, the Lovejoy Road grant was denied, the Mountain Road had been denied a few years ago. Until we received word on the grant we could not do any work on that section of Lovejoy Road or the grant would have been denied. This has held us up from doing any improvements in this area.

Effective January 1, 2016, I am retiring from the position of LEMD (Local Emergency Management Director). Looking back, I came on as Civil Defense Director in 1974 so the Town and Fire Department had access to government surplus, which over the years has provided several vehicles and equipment for the town at very little cost. Over the years we have obtained dump trucks, pit loader, brush truck, tanker, and pick-up trucks along with other items. The job changed name to Local Emergency Management Director (LEMD) as they realized that we were dealing more with natural disasters than war related things. We had a severe ice storm in 1998 that took down a lot of trees and blocked the roads. We also had very serious flooding in 2005 that took out a lot of roads. When a disaster has been declared and we have met the threshold, the paperwork has been submitted to receive FEMA funds that helps reimburse the cost the town incurred.

After the September 11, 2001 Twin Towers attack the agency came under homeland security. One thing they dealt with was getting communications set up so that different agencies could communicate with each other. Southwest Fire Mutual Aid (our dispatch for fire) managed a large grant that put radios into Fire Trucks, top officers vehicles, and portables in the hands of fire fighters that lets them communicate with just about everyone involved with most any problem.

Thank you to those who have supported me as I have served in this position.

James Richards
Emergency Management Director

Building Inspector Report

There was a total of thirty building permits issued in 2015, below is a list of the types and quantities:

Houses	5
Garage / Barn / Shed	8
Additions	3
Occupancy Permits	4
<u>Other (decks, roofs, porches, improvements, etc.)</u>	<u>10</u>
Total	30

The number of permits issued in 2015 was the same as in 2014. If you have a question whether a permit is required or if you have a question about the state and federal building codes that might pertain to your construction, please feel free to call me.

Bob Porter

Building Inspector / Health Officer

603-863-9711 / Cell 603-477-4950

2015 Annual Report Lempster Planning Board

The Planning Board members for the year ending 2015 were: Mark Adams (Chairman), William Rodeschin (Vice Chair-man), Kirt Wirkkala (Secretary), David Richards and ex officio Everett Thurber.

Approval was granted for the following subdivisions:

- Two lot subdivision of property owned by Robert Simino located on Lempster Street and Keyes Hollow Road (Map 213, Lot 022) [January]
- Lot line adjustment and two lot subdivision of property owned by Howard and Priscilla Caron et al located at 1608 N.H. Route 10 (Map 201, Lot 011 and Map 209, Lot 008) [December]

Excavations:

- Hersey Acres, LLC (Map 201, Lot 005 and Map 201, Lot 006) – Five year permit granted in March.

Annual reviews were conducted this fall and all five excavation pits were in compliance.

During the past year the Board has researched, reviewed, and discussed Lempster's excavation regulations as it pertains to letters of credit or bonds with various bank officials, attorneys, and Upper Valley Lake Sunapee Regional Planning Commission. To simplify the permitting process it was decided to consolidate the due dates of renewals. This procedure will begin in 2016.

Master Plan review will begin in January 2016.

The Board welcomes all interested persons to attend their regular meetings held on the second Monday of each month at 7:00 p.m. at the Town Office.

Respectfully submitted,

R. Mark Adams
Chairman

CIP FY 2016
PROPOSED
TOWN OF LEMPSTER

DEPARTMENT	PROJECT NO./PROJECT	2016 Art. #	AGENCY	FINANCE TYPE	ESTIMATED PROJECT COST	BALANCE IN CAP RESERVE/ EXP TR 12/30/2015	FY 2016		FY 2017	FY 2018	FY 2019	FY 2020	FY 2021	FY 2022
							CRF/ET	OPERATING BUDGET						
EMERG MGT	004 Comm & Pwr Gen Equipmt	5	S		14,000	5,153		500	500	500	500	500	500	500
	051 Emergency Response	6	S		5,000	500		500	500	500	500	500	500	500
FOREST FIRE	005 Truck	28	S		11,000	4								
FIRE	006 Emerg Water Supply System	8	S		60,000	15,024		5,000	5,000	5,000	5,000	5,000	5,000	5,000
	036 Fire Dept. Equipment	10	S		undefined	6,350		5,000	5,000	5,000	5,000	5,000	5,000	5,000
	050 Rescue-Pumper		S		395,000		25,874	23,332	22,791	22,249	21,707	21,166	20,625	
RESCUE	052 Rescue Equipment	11	S			2,000		2,000	2,000	2,000	2,000	2,000	2,000	
GOVERNMENT	012 Twn Bldg. Repair Exp Trust	12	S		undefined	57,241		25,000	25,000	25,000	25,000	25,000	25,000	25,000
	013 Town Records Preservation		S		undefined	10,206								
	010 Municipal Bldgs Complex	13	S		undefined	60,253		25,000	25,000	30,000	30,000	30,000	30,000	30,000
	027 Appraisal of Property		S	C						26,000	26,000	26,000	TBD	TBD
	030 Twn Hall/Meetings Restoratin	14, 15, 16	S		undefined	35,492		10,000	25,000	25,000	25,000	25,000	25,000	25,000
	037 Twn Office IT System	17	S		undefined	12,608		5,000	5,000	5,000	5,000	5,000	5,000	5,000
	042 Fire Station		S		513,000			33,646	33,090	32,534	31,989	31,989	30,866	30,310
	045 250th Anniv Reserve Acct		S		6,000	4,006		2,000	133,250	129,750	126,250	122,750	119,250	115,750
	053 Mountain Rd Recon & Paving	3	S		1,175,000				30,000	5,000	5,000	5,000	5,000	5,000
	PUBLIC WORKS	018 Twn Brid Repr & Recon ET	19	S		300,000	63,767		30,000	25,000	25,000	25,000	25,000	25,000
	026 Highway Dept. Equipment	20	S		undefined	65,891		25,000	25,000	25,000	25,000	25,000	25,000	
	048 Road Paving & Reconstr	21	S		undefined	20,848		50,000	14,250	14,250	14,250	14,250	14,250	
	049 Backhoe	22	S	LP	160,000									
SOLID WASTE	021 Transfr Station Equipment	23	S		20,000	11,059		1,000	1,000	1,000	1,000	1,000	1,000	1,000
	022 Landfill Closure	24	S		300,000	62,436		1,000	1,000	1,000	1,000	1,000	1,000	1,000
CEMETERIES	023 New Cemetery	25	CT		10,000	3,220		1,000	1,000	1,000	1,000	1,000	1,000	1,000
	024 Cemetery Fence		CT		7,500	250		2,500	2,500	2,500	2,500	2,500	2,500	2,500
	047 Cemetery Tree Management	26,27	CT		25,000	2,977		12,900						
TOTAL					\$439,285		190,500	\$27,150	\$384,381	\$379,783	\$375,196	\$344,032	\$339,435	
							TOTAL CIP 2016							
							CRF/ET + CA + OB =							

FY 2016

S - Selectboard
CT - Cemetery Trustee Board
CC - Conservation Commission

Financing Type Legend

LP - Lease Purchase
C - Contract

FY 2016

CRF - Monies to be deposited in Capital Reserve Fund
ET - Monies to be deposited in Expendable Trust
Current Appropriations - Payment to be made
Operating Budget - Can be found in the Operating Budget of each respective department
TBD - To be determined

**2016 TOWN WARRANT
TOWN of LEMPSTER
STATE OF NEW HAMPSHIRE**

To the voters of the Town of Lempster, in the County of Sullivan, in said State qualified to vote in Town affairs.

You are hereby notified to meet at the Lempster Community School in said Lempster on Tuesday, the 8th day of March, 2016 at three thirty (3:30 P.M.) in the afternoon to open the polls for the voting of candidates, and at seven o'clock (7:00 P.M.) in the evening for the discussion of the articles of the warrant.

ARTICLE 1: To choose all necessary Town Officers for the year ensuing.

ARTICLE 2: To receive all reports and act thereon.

ARTICLE 3: To see if the Town will vote to raise and appropriate the sum of \$1,000,000.00 (Gross Budget) for the purpose of reconstruction and repaving of Mountain Road from Route 10 to the Washington Town Line and to authorize the issuance of not more than \$1,000,000.00 of bonds and notes in accordance with the provision of the Municipal Finance Act (RSA Chapter 33) and to authorize the Selectmen to issue and negotiate such bonds or notes and to determine the rate of interest thereon. The Selectmen recommend this appropriation. (2/3 ballot vote required)

ARTICLE 4: To see if the Town will vote to raise and appropriate the sum of \$1,165,144.00 for the purpose of General Municipal Operations. This article does not include appropriations contained in special or individual articles addressed separately. The Selectmen recommend this appropriation. (Majority vote required)

Executive	\$ 78,715.00
Election and Registration	76,800.00
Financial Administration	14,325.00
Appraisal of Property	26,000.00
Legal Expenses	15,000.00
Personnel Administration	199,850.00
Planning Board	15,000.00
General Government Buildings	16,000.00
Cemeteries	4,500.00
Insurance Property & Liability-all Depts.	17,000.00
Contingency	13,455.00
Police Budget	55,000.00
Ambulance Service	12,000.00
Rescue Squad	15,671.00
Fire Department	49,620.00
Building Inspection	1,900.00
Emergency Management/Forest Fire	13,500.00
Highway Department	362,800.00
Street Lights	850.00
Solid Waste	70,000.00
Health Officer/ Supplies	1,700.00
Animal Control	3,000.00
Southwest Community Services	1,598.00
West Central Services	1,200.00
Sullivan Nutrition	1,022.00
Visiting Nurse	3,194.00
Community Alliance	1,500.00
Newport Food Pantry	1,000.00

Connecticut Valley Home Care	250.00
Direct Assistance	7,000.00
Parks and Recreation	2,500.00
Library	19,500.00
Patriotic Purposes	500.00
Conservation Commission	5,100.00
Bonds and Notes Principal	46,667.00
Bonds and Notes Interest	11,427.00

ARTICLE 5: To see if the Town will vote to raise and appropriate the sum of \$500.00 to be added to the Emergency Communication and Power Generation Equipment Capital Reserved (CIP 004) previously established. The Selectmen recommend this appropriation. (Majority vote required)

ARTICLE 6: To see if the Town will vote to raise and appropriate the sum of \$500.00 to be added to the Emergency Response Capital Reserve (CIP 051) previously established. The Selectmen recommend this appropriation. (Majority vote required)

ARTICLE 7: To see if the Town will vote to appropriate the sum of \$2,000.00 for Forest Fire Equipment, with said funds to come from a Dept. of Resources and Economic Development Grant. The Selectmen recommend this appropriation. (Majority vote required)

ARTICLE 8: To see if the Town will vote to raise and appropriate the sum of \$5,000.00 to be added to the Emergency Water Supply System Capital Reserve (CIP 006) previously established. The Selectmen recommend this appropriation. (Majority vote required)

ARTICLE 9: To see if the Town will vote to raise and appropriate the sum of \$10,000.00 for the purchase of an anti-fracture unit for the Lempster Fire Department. The Selectmen recommend this appropriation. (Majority vote required)

ARTICLE 10: To see if the Town will vote to raise and appropriate the sum of \$5,000.00 to be added the Fire Department Equipment Capital Reserve (CIP 036) previously established. The Selectmen recommend this appropriation. (Majority vote required)

ARTICLE 11: To see if the Town will vote to raise and appropriate the sum of \$2,000.00 to be added to the Rescue Equipment Capital Reserve (CIP 052) previously established. The Selectmen recommend this appropriation. (Majority vote required)

ARTICLE 12: To see if the Town will vote to raise and appropriate the sum of \$25,000.00 to be added to the Town Building Repair Expendable Trust (CIP 012) previously established. The Selectmen recommend this appropriation. (Majority vote required)

ARTICLE 13: To see if the Town will vote to raise and appropriate the sum of \$25,000.00 to be added to the Municipal Buildings Complex Capital Reserve (CIP 010) previously established. The Selectmen recommend this appropriation. (Majority vote required)

ARTICLE 14: To see if the Town will vote to raise and appropriate \$28,317.00 for the work on the Town Hall/Meetinghouse with \$21,200.00 to come from the 2013 LCHIP Grant for this purpose and up to \$7,117.00 to come from the December 31 fund balance. No amount to be raised by taxation. The Selectmen recommend this appropriation. (Majority vote required.)

ARTICLE 15: To see if the Town will vote to raise and appropriate the sum of \$200.00 to be added to the Town Hall/Meetinghouse Restoration Capital Reserve (CIP 030) previously established. This sum is to come from the December 31 fund balance. No amount to be raised by taxation. These funds came from the LCHIP Monitoring Report check received in 2015. The Selectmen recommend this appropriation. (Majority vote required)

ARTICLE 16: To see if the Town will vote to raise and appropriate the sum of \$10,000.00 to be added to the Town Hall/Meetinghouse Capital Reserve (CIP 030) previously established. The Selectmen recommend this appropriation. (Majority vote required)

ARTICLE 17: To see if the Town will vote to raise and appropriate the sum of \$5,000.00 to be added to the Town Office Info Technology Capital Reserve (CIP 037) previously established. The Selectmen recommend this appropriation. (Majority vote required)

ARTICLE 18: To see if the Town will vote to raise and appropriate the sum of \$2,000.00 to be added to the 250th Anniversary Capital Reserve (CIP 045) previously established. The Selectmen recommend this appropriation. (Majority vote required)

ARTICLE 19: To see if the Town will vote to raise and appropriate the sum of \$30,000.00 to be added to the Town Bridge Repair and Reconstruction Expendable Trust (CIP 018) previously established. The Selectmen recommend this appropriation. (Majority vote required)

ARTICLE 20: To see if the Town will vote to raise and appropriate the sum of \$25,000.00 to be added to the Town Highway Equipment Capital Reserve (CIP 026) previously established. The Selectmen recommend this appropriation. (Majority vote required)

ARTICLE 21: To see if the Town will vote to raise and appropriate the sum of \$50,000.00 to be added to the Road Repair and Reconstruction Capital Reserve (CIP 048) previously established. The Selectmen recommend this appropriation. (Majority vote required)

ARTICLE 22: To see if the Town will vote to raise and appropriate the sum of \$14,250.00 for the purpose of the fourth payment of the lease-purchase of the Highway Department Backhoe (CIP 049). The Selectmen recommend this appropriation. (Majority vote required)

ARTICLE 23: To see if the Town will vote to raise and appropriate the sum of \$1,000.00 to be added to the Transfer Station Equipment Capital Reserve (CIP 021) previously established. The Selectmen recommend this appropriation. (Majority vote required)

ARTICLE 24: To see if the Town will vote to raise and appropriate the sum of \$1,000.00 to be added to the Landfill Closure Capital Reserve (CIP 022) previously established. The Selectmen recommend this appropriation. (Majority vote required)

ARTICLE 25: To see if the Town will vote to raise and appropriate the sum of \$1,000.00 to be added to the New Cemetery Capital Reserve (CIP 023) previously established. The Selectmen recommend this appropriation. (Majority vote required)

ARTICLE 26: To see if the Town will vote to raise and appropriate \$12,900.00 to remove three trees in the cemetery. The Selectmen recommend this appropriation. (Majority vote required)

ARTICLE 27: To see if the Town will vote to raise and appropriate the sum of \$2,500.00 to be added to the Cemetery Tree Management Capital Reserve (CIP 047) previously established. The Selectmen recommend this appropriation. (Majority vote required)

ARTICLE 28: To see if the Town will vote to discontinue the following Capital Reserve Funds. Said funds, with accumulated interest to date of withdrawal, are to be transferred to the municipality's general fund. (Majority vote required) Forest Fire Truck Capital Reserve (CIP 005) and Fire Pumper Capital Reserve (CIP 008).


ARTICLE 29: To see if the Town will vote to establish a Special Forest Maintenance Fund under the terms of RSA31:113 with 10% of funds from Timber Harvest of the Town Forest, up to \$5,000.00, going into the fund and the remainder going into the Town's General Fund. (Majority vote required)


ARTICLE 30: To see if the Town will vote to raise and appropriate the sum of \$29,945.00 for the purpose of repairing the rafters and painting the Miner Memorial Library with said funds to come from an LCHIP grant for this purpose. This special warrant article will be a non-lapsing appropriation per RSA 32:7, VI and will not lapse until the rafters and painting is completed or by December 31, 2021, whichever is sooner. The Selectmen recommend this appropriation. (Majority vote required)


ARTICLE 31: To see if the Town will vote to raise and appropriate the sum of \$1,000.00 for the purpose of supporting Old Home Day events. The Selectmen recommend this appropriation. (Majority vote required)

ARTICLE 32: Shall the Town modify the provisions of RSA 72:9-a for elderly exemption from property tax in the Town of Lempster, based on assessed value, for qualified taxpayers, to be as follows: for a person 65 years of age up to 75 years, \$40,000.00; for a person 75 years of age up to 80 years, \$60,000.00; for a person 80 years of age or older, \$80,000.00. To qualify the person must have been a New Hampshire resident for at least 3 consecutive years; own the real estate individually or jointly, or if the real estate is owned by such person's spouse, they must have been married to each other for at least 5 consecutive years. In addition, the taxpayer must have a net income of not more than \$18,000.00, or if married, a combined net income of not more than \$26,000.00;, which includes social security and pension payments; and own net assets not in excess of \$70,000.00 excluding the value of the person's residence. (Majority vote required)

ARTICLE 33: To transact any other business that may legally come before this Town Meeting.


Edward Sauer, Chair


Everett Thurber


Mary Grenier

Lempster Board of Selectmen

**2015 TOWN WARRANT
TOWN of LEMPSTER
STATE OF NEW HAMPSHIRE**

To the voters of the Town of Lempster, in the County of Sullivan, in said State qualified to vote in Town affairs.

You are hereby notified to meet at the Goshen-Lempster school in said Lempster on Tuesday, the 10th day of March, 2015 at two thirty (2:30 P.M.) in the afternoon to open the polls for the voting of candidates, and at seven o'clock (7:00 P.M.) in the evening for the discussion of the articles of the warrant.

ARTICLE 1: To choose all necessary Town Officers for the year ensuing.

Polls opened at 2:30 pm by acting-Moderator, Barbara Richards. Those individuals elected to office were: Selectman: Edward Sauer; Treasurer, Kimberly Jordan; Auditor, James Grenier; Cemetery Trustee: Glenn Wirkkala; Trustee of Trust Funds, Barbara Richards; Planning Board (3 year terms), R. Mark Adams and William Rodeschin; Planning Board (1 year term), David Richards; Supervisor of the Checklist (1 year term), Sharron Wallace; Library Trustee, Robert Cilley.

Moderator Michael Shklar opened the business meeting at 7 pm by leading the audience in the Pledge of Allegiance. He explained that no audio equipment had been set up and asked for everyone's patience and cooperation in getting through the meeting without the assistance of a microphone.

ARTICLE 2: To receive all reports and act thereon.

Motion: Mr. McNeill Second: Mrs. Riel Passed by voice vote.

ARTICLE 3: To see if the Town will vote to raise and appropriate the sum of One Million One Hundred Twenty Seven Thousand Eight Hundred Seventy Dollars (\$1,127,870.00) for the purpose of General Municipal Operations. This article does not include appropriations contained in special or individual articles addressed separately. The Selectmen recommend this appropriation. (Majority vote required)

Executive	\$ 77,350.00
Election and Registration	69,870.00
Financial Administration	13,925.00
Appraisal of Property	26,000.00
Legal Expenses	15,000.00
Personnel Administration	197,700.00
Planning Board	15,000.00
General Government Buildings	16,000.00
Cemeteries	4,500.00
Insurance Property & Liability-all Depts.	17,000.00
Contingency	13,455.00
Police Budget	55,000.00
Ambulance Service	2,000.00
Rescue Squad	15,500.00
Fire Department	48,950.00
Building Inspection	1,900.00
Emergency Management/Forest Fire	4,800.00
Highway Department	354,800.00
Street Lights	850.00
Solid Waste	70,000.00
Health Officer/ Supplies	1,700.00
Animal Control	3,000.00
Southwest Community Services	1,169.00
West Central Services	1,200.00
Sullivan Nutrition	1,278.00

Visiting Nurse	3,194.00
Community Alliance	1,500.00
Newport Food Pantry	1,000.00
Connecticut Valley Home Care	250.00
Direct Assistance	7,000.00
Parks and Recreation	2,500.00
Library	18,800.00
Patriotic Purposes	500.00
Conservation Commission	5,100.00
Bonds and Notes Principal	46,667.00
Bonds and Notes Interest	13,412.00

Motion: Mr. Thurber Second: Mrs. Grenier

Motion to amend General operating budget from \$1,127,870 to \$1,137,870 in order to fund a contract with Golden Cross Ambulance for the Town was made by Mrs. Grenier. Seconded by Mr. McNeill. Fire Chief, Jon Thomas provided additional information regarding the need for the contract. Motion to amend passed by voice vote. Amended article 2 passed by voice vote.

ARTICLE 4: To see if the Town will vote to establish an Emergency Response Capital Reserve (CIP 051) under the provisions of RSA 35:1 for the purpose of providing funds to cover costs of major fire suppression and/or natural disasters and to raise and appropriate Five Hundred Dollars (\$500.00) to be placed in this fund. Further, to appoint the Selectmen as agents to expend from said fund. The Selectmen recommend this appropriation. (Majority vote required)

Motion: Mr. Richards Second: Mr. McNeill Mr. Richards spoke about the reasons to establish this Capital Reserve. Article passed by voice vote.

ARTICLE 5: To see if the Town will vote to raise and appropriate the sum of Five Thousand Dollars (\$5,000.00) to be added to the Emergency Water Supply System Capital Reserve (CIP 006) previously established. The Selectmen recommend this appropriation. (Majority vote required)

Motion: Mr. Thomas Second: Mr. Stover

Chief Thomas explained the need to put funds away for future construction and maintenance of dry hydrants and cisterns around town. Article 5 passed by voice vote.

ARTICLE 6: To see if the Town will vote to raise and appropriate the sum of Five Thousand Dollars (\$5,000.00) to be added the Fire Department Equipment Capital Reserve (CIP 036) previously established. The Selectmen recommend this appropriation. (Majority vote required)

Motion: Mr. Moore Second: Mr. McNeill Article passed by voice vote.

ARTICLE 7: To see if the Town will vote to raise and appropriate the sum of Seventy Four Thousand Dollars (\$74,000.00) for the Fire Station Sprinkler System and to authorize Fifty Thousand Dollars (\$50,000.00) to come from the unreserved fund balance and Twenty Four Thousand Dollars (\$24,000.00) to come from taxation. The Selectmen recommend this appropriation. (Majority vote required)

Motion: Mr. Tirrell Second: Mrs. Grenier Following brief discussion, the article passed by voice vote.

ARTICLE 8: To see if the Town will vote to establish a Rescue Equipment Capital Reserve (CIP 052) under the provisions of RSA 35:1 for the purpose of purchasing rescue equipment and to raise and appropriate Two Thousand Dollars (\$2,000.00) to be placed in this fund. Further, to name the Selectmen

as agents to expend from this fund. The Selectmen recommend this appropriation. (Majority vote required)

Motion: Mrs. Chadwick Second: Mr. Thomas Article passed by voice vote.

ARTICLE 9: To see if the Town will vote to raise and appropriate the sum of Twenty Five Thousand Dollars (\$25,000.00) to be added to the Town Building Repair Expendable Trust (CIP 012) previously established. The Selectmen recommend this appropriation. (Majority vote required)

Motion: Mr. Grenier Second: Ms. Newton Amendment by Mr. Tremblay to reduce the amount of the article to \$20,000 was seconded by Ms. Caron and passed by voice vote. Article 9, as amended, was passed by voice vote.

ARTICLE 10: To see if the Town will vote to raise and appropriate the sum of Twenty Five Thousand Dollars (\$25,000.00) to be added to the Municipal Buildings Complex Capital Reserve (CIP 010) previously established. The Selectmen recommend this appropriation. (Majority vote required)

Motion: Mr. Thurber Second: Mr. McNeill Article passed by voice vote.

ARTICLE 11: To see if the Town will vote to raise and appropriate the sum of Two Hundred Dollars (\$200.00) to be added to the Town Hall/Meetinghouse Restoration Capital Reserve (CIP 030) previously established. This sum is to come from the December 31 fund balance. No amount to be raised by taxation. These funds came from the LCHIP Monitoring Report check received in 2014. The Selectmen recommend this appropriation. (Majority vote required)

Motion: Mr. Tirrell Second: Mr. Fairweather Article passed by voice vote.

ARTICLE 12: To see if the Town will vote to raise and appropriate the sum of Twenty Five Thousand Dollars (\$25,000.00) to be added to the Town Hall/Meetinghouse Capital Reserve (CIP 030) previously established. The Selectmen recommend this appropriation. (Majority vote required)

Motion: Mr. Thurber Second: Mrs. Baker Amendment made by Mr. Tremblay to reduce the sum to \$20,000 was seconded by Mr. Onnela. A show of hands defeated the amendment. Yes: 36; No: 39. Original article passed by show of hands.

ARTICLE 13: To see if the Town will vote to change the purpose of the Town Office Information Technology System Capital Reserve (CIP 037) to provide for the purchase and installation of technology related items and software. (2/3 vote required)

Motion: Mrs. Grenier Second: Mrs. Richards Article passed unanimously.

ARTICLE 14: To see if the Town will vote to raise and appropriate the sum of Five Thousand Dollars (\$5,000.00) to be added to the Town Office Info Technology Capital Reserve (CIP 037) previously established. The Selectmen recommend this appropriation. (Majority vote required)

Motion: Mr. Sauer Second: Mrs. Locher Article passed by voice vote.

Moderator Shklar closed the polls at 8pm.

ARTICLE 15: To see if the Town will vote to raise and appropriate the sum of One Thousand Dollars (\$1,000.00) to be added to the 250th Anniversary Capital Reserve (CIP 045) previously established. The Selectmen recommend this appropriation. (Majority vote required)

Motion: Mrs. Grenier Second: Carrie Richards Article passed.

ARTICLE 16: To see if the Town will vote to raise and appropriate the sum of Thirty Thousand Dollars (\$30,000.00) to be added to the Town Bridge Repair and Reconstruction Expendable Trust (CIP 018) previously established. The Selectmen recommend this appropriation. (Majority vote required)

Motion: Mrs. Grenier Second: Mr. Sauer Comments and questions were addressed by the Selectboard and Highway Supervisor, Daryl Simino. Article passed by voice vote.

ARTICLE 17: To see if the Town will vote to raise and appropriate the sum of Twenty Five Thousand Dollars (\$25,000.00) to be added to the Town Highway Equipment Capital Reserve (CIP 026) previously established. The Selectmen recommend this appropriation. (Majority vote required)

Motion: Mr. Thurber Second: Mr. Grenier Article passed.

ARTICLE 18: To see if the Town will vote to raise and appropriate the sum of Fifty Thousand Dollars (\$50,000.00) to be added to the Road Repair and Reconstruction Capital Reserve (CIP 048) previously established. The Selectmen recommend this appropriation. (Majority vote required)

Motion: Mrs. Grenier Second: Mr. Thurber Article passed.

ARTICLE 19: To see if the Town will vote to raise and appropriate the sum of Fourteen Thousand Two Hundred Fifty Dollars (\$14,250.00) for the purpose of the third payment of the lease-purchase of the Highway Department Backhoe (CIP 049). The Selectmen recommend this appropriation. (Majority vote required)

Motion: Mrs. Grenier Second: Mr. Porter Article passed.

ARTICLE 20: To see if the Town will vote to raise and appropriate the sum of One Thousand Dollars (\$1,000.00) to be added to the Transfer Station Capital Reserve (CIP 021) previously established. The Selectmen recommend this appropriation. (Majority vote required)

Motion: Mrs. Grenier Second: Mr. McNeill Article passed.

ARTICLE 21: To see if the Town will vote to raise and appropriate the sum of One Thousand Dollars (\$1,000.00) to be added to the Landfill Closure Capital Reserve (CIP 047) previously established. The Selectmen recommend this appropriation. (Majority vote required)

Motion: Mrs. Grenier Second: Mr. Porter Amendment made by Mrs. Richards to correct the number of the CIP from 047 to 022 was seconded by Mr. McNeill. Amendment passed by voice vote. Article 21, as amended, was passed.

ARTICLE 22: To see if the Town will vote to raise and appropriate the sum of One Thousand Dollars (\$1,000.00) to be added to the New Cemetery Capital Reserve (CIP 023) previously established. The Selectmen recommend this appropriation. (Majority vote required)

Motion: Mr. McNeill Second: Mr. Tremblay Cemetery Trustee, Carol Stamatakis spoke briefly about the purpose of this CIP. Article passed by voice vote.

ARTICLE 23: To see if the Town will vote to raise and appropriate the sum of Four Thousand Dollars (\$4,000.00) to be added to the Cemetery Tree Management (CIP 047) previously established. The Selectmen recommend this appropriation. (Majority vote required)

Motion: Mr. Thurber Second: Ms. Stamatakis A motion to amend the article to read "...Cemetery Tree Management Capital Reserve (CIP 047)..." was made by Mr. McNeill and seconded by Mr. Stover. The amendment passed by voice vote. Ms. Stamatakis explained the need to have funds available maintain the trees in the cemetery. The amended article passed by voice vote.

ARTICLE 24: To see if the Town will vote to discontinue the following Capital Reserve Funds. Said funds, with accumulated interest to date of withdrawal, are to be transferred to the municipality's general fund. (Majority vote required) Rescue Truck Capital Reserve (CIP 011) and Conservation Easement Capital Reserve (CIP 046)

Motion: Mrs. Grenier Second: Carrie Richards When asked what the balances of these accounts were, Trustee of Trust Funds, Barbara Richards indicated that the balances were \$0.00 in the Rescue Truck CR and \$.60 (sixty cents) in the Conservation Easement CR. Article 24 passed by voice vote.

ARTICLE 25: To see if the Town will vote to raise and appropriate the sum of One Thousand Dollars (\$1,000.00) for the purpose of supporting Old Home Day events. The Selectmen recommend this appropriation. (Majority vote required)

Motion: Mr. McNeill Second: Mr. Tremblay Article passed by voice vote.

ARTICLE 26: To transact any other business that may legally come before this Town Meeting.

Moderator Shklar thanked everyone for their patience and for coming. Motion to adjourn made by Mr. Onnela and seconded by Mr. McNeill. Motion passed unanimously. Meeting closed at 8:31pm.


Gayle Newton, Clerk

Cemetery Trustees

The Cemetery Trustees are responsible for the care and maintenance of the town cemetery, located behind the Town Offices on the corner of Route 10 and Mountain Road. The Trustees assist family members who are interested in having a loved one interred at the cemetery and help coordinate arrangements for burial. The Cemetery Trustees actively promote a tradition of stewardship of the cemetery within the community and appreciation of its cultural and historical significance.

The Trustees have focused their attention this past year on tree removal and maintenance. Many of the trees in the cemetery have grown too tall or are in a state of decay, resulting in the risk of a falling tree or large limb. In the past, failure to attend to this issue has resulted in damage and displacement of gravestones. In 2014 the Trustees conducted an extensive solicitation of proposals, and retained DJ Tree and Landscaping of Goshen for tree and stump removal. They removed one large tree and its stump in December of 2014 and in October of 2015 removed another tree, its stump and a leader from another tree. The Highway Department removed a smaller tree in the cemetery.

The town established a Capital Reserve fund for tree maintenance, but the Trustees have found that costs and needs are outpacing the ability of the fund to cover the costs and get needed work done in a timely manner. One tree that is of highest priority is located in a spot that will require great effort and care to access and remove. It will be much more cost-effective to remove the three most problematic trees at one time than it would be to address them separately over a period of two or three years. The Trustees are requesting a warrant article to be able to address three trees in 2016.

The Trustees have been selling lots in the new area of the cemetery, and have sold nearly all of the lots in one row (adjoining the old cemetery). The Trustees are revising the cemetery regulations to address emerging issues, including families wishing bench-style gravestones and the best size and location of cremation graves. The Trustees must balance aesthetic concerns, efficient use of space and ease of mowing and ground-keeping. The Trustees have also taken steps to assure that those purchasing lots are informed of the regulations.

The Trustees placed a veteran's marker on the grave of Quinton Martin. The Department of Veterans Affairs (VA) furnishes, free of charge, a Government marker for the grave of a deceased eligible veteran or a medallion that can be affixed to a headstone. The marker may be requested by next of kin or an authorized representative.

Fourth graders from the Lempster Community School placed flags on the graves of veterans on May 18th. This is a tradition that their teacher Sue King has maintained for many years. Trustees, community members and volunteers also participated.

The cemetery looked great for Old Home Day, and many people have been complimenting its appearance this year. The Town Highway Department has been providing routine maintenance as well as work associated with burials. The Trustees wish to convey their gratitude to the Town and Highway Department.

The Trustees are working with Stone Vault on stone repairs and straightening, focusing as a priority on the area between the town office and the cemetery road closest to the office.

The Trustees typically meet on the third Monday of the month at 6:00 PM.

Respectfully submitted,

Carol Stamatakis (chair), Cheryl McGinnis and Glenn Wirkkala
Cemetery Trustees



Tree maintenance work was done on Columbus Day, 2015. Photo courtesy of Natasha Osborne

Miner Memorial Library Annual Report

The library celebrated its 50th year at its current location. Well-wishers gathered on an August afternoon to celebrate and share memories. Several past librarians were in attendance. The event brought back many fond memories of the past. There were folks that recalled the building before it became Miner Memorial Library as our building started out as a chapel. They told stories of attending services and being married there.



The library has received three grants this year. The first, the Libri grant, provided the library with over \$1,000 in children's books giving our collection a much needed boost. Second, and most exciting, was the LCHIP grant we received for \$29,945 for repairing the rafters and painting the exterior of the building. Third, Iberdrola provided a \$2,000 grant toward the lighting and electrical up-grade.

The library continues to grow our collection of Oscar winning films, generously donated by the Friends of the Library. New titles of best sellers arrive periodically, further growing our catalog. There will be a link to the library's catalog coming to the Lempster Town site and the Happening in Lempster Blog very soon.

We are pleased to see that the library's usage has continued to grow year by year. The library continues to provide the community with programs for the children, special parties (Easter and Halloween), Summer Reading etc. Please drop in and see what great things we have to offer. Nowhere else can you get such a variety of free information and entertainment.

--

Miner Memorial Library

#3 2nd NH Turnpike, P.O. Box 131, Lempster, NH 03605

(603) 863-0051 HOURS: Monday 2-7, Wednesday 1:30-5:30, Sunday 2-5

Conservation Commission Report

Your Conservation Commission is actively involved in your community with the following actions:

The Lempster Conservation Commission (LCC) has begun a Master Plan for a trail system in the “Long Pond Town Forest” along with the support of our town forester, Swift Corwin. The trail system will include access to the Ashuelot River vistas which are the headwaters to the Ashuelot River and provide great fishing and wildlife viewing opportunities. These conserved lands are recognized amongst the highest ranked wildlife habitat. These trails will be in addition to the existing trails around Duck Pond created and maintained by the LCC.

The annual plant sale in May raised more than \$850 for continued conservation efforts. One of the best sales in our history! Thanks to Bonnie Plant Farm for the generous plant donations and to the residents of Lempster who always purchase and donate their extra plants to us! This event is our only “fundraiser”!

Our annual road-side cleanup was held in early May. We were thrilled to have so many community members come out and help clean up the roadsides. Many thanks to John & Marilyn Butler, Jon Metz, Grayce Schmidt, and those of you who clean up the areas near your homes, including the Thurbers and McGinnis’ who fill bags while out on their walks. Our concentration this year was Mountain Road and 2nd NH Turnpike along Lempster Street to the Town Office on Route 10.

In June, the LCC participated with the last graduating class from the Goshen-Lempster School by planting a spruce tree on school grounds upon completion of their graduation ceremonies. In the fall of 2015, the LCC participated with the planting of another spruce tree, honoring the incoming Kindergarten class for the new Lempster Community School. These two trees represent the strength of our school and the resilience of our community to support all of our residents.



The LCC also presented partial scholarships to two students from Goshen-Lempster School; Alex Contaldi and Jenna Caron, who attended a summer program called STEM (Science, Technology, Engineering and Medicine). We look forward to sponsoring more deserving Lempster students with camp scholarships this year.

At Old Home Day this year, we partnered with the Friends of the Library to help fund a program for Lempster's youth.

In November, we had our county forester, Dode Gladders met us on Ridge Road (Earl's Lane) where we re-examined some Ash trees that had the outward appearance of being infected with Emerald Ash Borer. Both trees were felled and stripped of their bark for further inspection. We were pleased that there were no indications of ash borer infestation. For more information on the ash borer and other destructive bugs, check out www.nhbugs.org.

We have procured a fishing line disposal unit at the Long Pond Boat Ramp. Used fish line can safely be disposed of in this receptacle to keep it away from our beloved loons and other birds and animals that might become entangled in it. Please also remember to use only non-lead weights when fishing.

The LCC supported the NH Lakes program for both Long Pond and Sand Pond to inspect boats and trailers for invasive aquatic plants and animal species prior to entering these pristine water bodies. This program is vital for protecting, not only the water quality, but also the communities tax base!

We also support the Ashuelot River LAC and the Cold River LAC to help fund river water testing.

The Commission would like to thank Kevin Onnela for this third year of mowing the fields on Ridge Road. We appreciate his hard work. The fields are mowed late in the year to allow the nesting birds to raise their offspring!

If you have any interest in conservation, invasive species, trail building and maintenance of plants and trees; please consider becoming a part of the Lempster Conservation Commission. Thank you for helping us keep Lempster special!

Again, thank you for your SUPPORT!

Jim Beard, Chair, Sue Lichty, Secretary, George Peterson, Treasurer & members; Andria Elliot, Emily Fairweather and alternate, Richard Fairweather.

Lempster Historical Society Report for 2015

As we have noted in past reports, the primary mission of the Lempster Historical Society, LHS, is to preserve and protect Lempster history. We do this by receiving and archiving books, papers and artifacts with historical value and by maintaining and repairing the Dodge Hollow School House and the former Methodist Church which we now call History Hall. Regarding History Hall, in recent years we have made many roof repairs, built storage areas, replaced all the windows and completed plumbing and electrical repairs. In addition we sanded the Main Hall floor and painted the Archive Room upstairs.

In 2015 we made a major investment in History Hall with a complete restoration of the Main Hall. Many hours of work were performed by members of the LHS along with the work accomplished under the direction of our General Contractor, Alan Chandler Colonial Carpentry, based in Lempster.

An excellent summary of the Main Hall Restoration, along with photos, is presented in the Fall Edition of "The Historian" Newsletter, written by Bill Murgatroy, our Building Committee Chairman. In summary, we removed the old wallpaper and plaster, repaired the exposed lath, pulled new wiring, put on new plaster and painted the walls and wood work. In addition a Picture Hanging System was installed and Sconces were installed on the east, north and west walls for decorative lighting. We look forward to "showing off" our new Main Hall and believe that it will not only extend the life of the building but will make meetings there more enjoyable for all.

The Town of Lempster will be celebrating its 250th Anniversary in 2017, and the LHS wants to have our buildings looking good for that celebration. Even with the Main Hall restored we still have a lot to do. The front door, the steeple and the outside woodwork all need repairs/painting and we'll be planning and working to have everything looking good for 2017.

The Archives receives various papers and historical items through the year and of special interest this year we received a hand made casket which will be on loan to the LHS by the Cilley family and we also received an old musket from Torvy and Albert Hurd; we believe that it is about 175 years old. To properly store and preserve important books and papers we made a sizeable purchase of acid free storage boxes. Through the summer and the warmer days of fall there are usually workers in the archives sorting through letters and other papers and putting them in proper storage. If you have items of historical interest that you would like to donate to our museum, please contact us and we'll take good care of them and have them ready for display and future research.

As mentioned above, we publish a newsletter called "The Historian" and in 2015 we put out Spring and Fall editions to keep everyone informed on LHS activities and also to record events of historical interest. Each newsletter presented articles written by LHS members and non members for a wide variety of articles and also included a Calendar of Events, showing events sponsored by the LHS and others. LHS sponsored events in 2015 included the presentation by Kevin Gardner in March on New England Stone Walls, The Annual Lasagna Dinner and Penny Social, The Annual Lawn Sale on Memorial Day weekend, The Annual Old Home Day event and a presentation on The Shaker Legacy. The LHS followed up on this last event with a visit to the Shaker Village in Canterbury, NH. And finally, we finished up the year with the Annual Christmas Craft Fair held at the Lempster Community School.

In summary, 2015 was a very busy year for the LHS and 2016 will be the same as we arrange presentations, sponsor events and raise money for the ongoing restoration work at History Hall. It all costs money and that comes from member dues, bake sales and dinner sales, the annual lawn sale, the Christmas Craft Fair and donations. We will be grateful for any donations given to help us continue the restoration of History Hall and our ongoing museum /archival activities.

The Lempster Historical Society is a 501 (c) (3) organization and all donations are tax deductible for the donor. The Historical Society is not supported by Town Taxes.

LHS Board of Directors: Roger Kieffer, President; Everett Thurber, Vice President; Pat McCabe, Secretary; Janice Baker, Treasurer; Laura Pinkney, Archivist; and Linda Murgatroy, Newsletter Editor.

Report submitted by Roger Kieffer

DEPARTMENT OF STATE
DIVISION OF VITAL RECORDS ADMINISTRATION

01/01/2015-12/31/2015

RESIDENT BIRTH

Child's Name	Birth Date	Birth Place	Father's/Partner's Name	Mother's Name
LAQUIRE, AVA-STAR JENN	1/3/2015	LEBANON, NH	LAQUIRE, BRYAN	CLOW, SKYANNA
MINER, PHOEBE CHARLOTTE	1/4/2015	KEENE, NH	MINER III, RONALD	TOWNE, AMANDA
MOGAVERO, MIRIAM ROSALIE	2/1/2015	KEENE, NH	MOGAVERO JR, FRANK	MOGAVERO, JENNIFER
BERGIN, INGRID MABEL	6/12/2015	KEENE, NH	BERGIN, JOSHUA	BERGIN, KARENA
LANGLOIS, EMMA MARGARET	11/10/2015	LEBANON, NH	LANGLOIS, BRANDON	LANGLOIS, DAYNIA
CRUZ COLBY, KATALINA ANN	12/14/2015	LEBANON, NH		COLBY, SHUGAH

RESIDENT MARRIAGE

01/01/2015 - 12/31/2015

Person A's Name and Residence

Person B's Name and Residence

Place of Marriage

Date of Marriage

GIGLIO, MARK W LEMPSTER, NH	SPALDING, ALIESHA M LEMPSTER, NH	LEMPSTER	GOSHEN	6/6/2015
SNIDE, MICHAEL F LEMPSTER, NH	PORTER, HILARY R LEMPSTER, NH	LEMPSTER	CORNISH	6/13/2015
MAMANI VARGAS, CHRIS Y LEMPSTER, NH	BAKER, WILLIAM J LEMPSTER, NH	LEMPSTER	LEMPSTER	8/2/2015
CHAMBERS, DUANE A LEMPSTER, NH	MCELREAVY, TAMMY L LEMPSTER, NH	LEMPSTER	LEMPSTER	8/15/2015
DECOFF, JUSTIN R LEMPSTER, NH	ALLEN, STEPANIE D LEMPSTER, NH	LEMPSTER	LEMPSTER	9/12/2015
SURRELL JR, JEFFREY T LEMPSTER, NH	LORD, BRITNEE L LEMPSTER, NH	LEMPSTER	NEWPORT	10/3/2015
BROWN, STEVEN R PITTSFIELD, NH	EHRBAR, HOLLY Y LEMPSTER, NH	PITTSFIELD	PITTSFIELD	12/7/2015

DEPARTMENT OF STATE
DIVISION OF VITAL RECORDS ADMINISTRATION

01/01/2015 - 12/31/2015

RESIDENT DEATH

Decedent's Name	Death Date	Death Place	Father's/Parent's Name	Mother's/Parent's Name Prior to First Marriage/Civil Union	Military
GREENE JR, HARRY	2/8/2015	LEMPSTER	GREENE SR, HARRY	WILLIAMS, KATHERINE	N
SANTERRE, PETER	6/10/2015	MANCHESTER	SANTERRE, REGINALD	VACCA, YOLANDA	N
MILLWOOD, ROBERTA	6/25/2015	LACONIA	ONNELA, ROBERT	SULLIVAN, KATHERINE	N
FAULKNER, RUTH	10/6/2015	CLAREMONT	WHALEN, FREDERICK	MUSKER, ELIZABETH	N
COCCOMO, SUSAN	12/1/2015	LEMPSTER	ZETTLEMOYER, CARL	VOLK, HILDA	N

NOTICES and REMINDERS

Involuntarily Merged Lots

If you own real estate lots that were involuntarily merged by Municipal action, you may be able to have those lots restored to their pre-merger status.

Your property may qualify if two or more lots were merged for zoning, assessing, or taxation purposes and the merger occurred:

- During your ownership, without your consent; or
- Prior to your ownership, if no previous owner consented to the merger.

To restore your property to pre-merger status, you must make a request to the local governing body no later than December 31, 2016. Once restored, your properties will once again become separate lots; however, they must still conform to applicable land use ordinances. Read the full statute at RSA 674:39-aa Restoration of Involuntarily Merged Lots.

Reminders

Be sure to notify the Town Office of any change of address.

If you have not received your tax bill by July 1 and December 1, contact the tax collector's office.

Bring your current registration or the renewal notice to renew vehicle registrations.

Dog Licenses are required by April 30.

Photo ID required for voting at all elections.

Transfer Station Decals are available at the Town Office during December and need to be purchased by January 1.

Make sure your **correct** 911 number is posted so it is **easily visible** from all directions so emergency services can locate your house.

The web site to obtain an on-line permit brush fires is www.nhfirepermit.com. There is a convenience fee for this but you can still get it at no charge from your forest warden.

Lempster Owner Index - 2015 Values

Owner	Map	Lot	Sub	Location	Use	Acres	Cards	Land	Buildings	Total
ABRAHAM, ROBERT M	000223	028000	000000	393 N PITKIN ROAD	IF RES	8.000	1	32,200	163,400	195,600
ADAMS, MARK R.	000222	036000	000000	90 SILVER SPRINGS DRIVE	IF RES	5.050	1	25,800	175,300	201,100
ADAMS, MARK R.	000222	038000	000000	62 SILVER SPRINGS DRIVE	IF RES	5.000	1	25,100	116,200	141,300
ADLER, RUDOLF	000236	009000	000000	DODGE HOLLOW ROAD	IF RES	10.476	1	458 cu	0	458
ALLARD, JAMES W	000211	013000	000000	57 WALDRON ROAD	IF RES	1.200	1	24,900	81,700	106,600
ALLARD, JAMES W	000211	014000	000000	WALDRON ROAD	IF RES	1.290	1	14,000	0	14,000
ALLEN ASSOCIATES	000242	007000	000000	4 ECHO LANE	IF RES WTRFRNT	8.400	1	252,800	38,600	291,400
ALLEN CHILDREN	000242	007000	BG0022	22 ECHO LANE	IF RES	0.000	1	0	48,600	48,600
ALLEN, CRAIG	000242	007000	BG0020	20 ECHO LANE	IF RES	0.000	1	0	54,900	54,900
ALLEN, CURTIS M	000242	007000	BG0018	18 ECHO LANE	IF RES	0.000	1	0	67,200	67,200
ALLEN, DONALD	000242	007000	BG0030	30 ECHO LANE	IF RES	0.000	1	0	148,500	148,500
ALLEN, ELIZABETH	000242	007000	BG0003	3 ECHO LANE	IF RES	0.000	1	0	19,900	19,900
ALLEN, JOANNA	000242	007000	BG0013	13 ECHO LANE	IF RES	0.000	1	0	52,900	52,900
ALLEN, RICHMOND	000242	007000	BG0007	7 ECHO LANE	IF RES	0.000	1	0	28,000	28,000
ALLEN, STEPHANIE DIANA	000216	009000	000000	LEMPSTER STREET	IF RES	35.900	1	1,292 cu	0	1,292
ALLEN, STEPHANIE DIANA	000216	011000	000000	202 LEMPSTER STREET	IF RES	11.200	1	25,435 cu	89,600	115,035
ALLEN, THOMAS	000247	004000	000000	27 NORTH SHORE ROAD	IF RES WTR ACS	0.410	2	49,900	131,700	181,600
ALLEN-JR, CARL H	000242	007000	BG0010	10 ECHO LANE	IF RES	0.000	1	0	48,100	48,100
AMERICAN TOWERS INC	000231	043000	000000	96 SOUTH ROAD	COM/IND	2.000	1	32,600	300,000	332,600
ANGELICH, ANTON PR	000236	011000	000000	101 DODGE HOLLOW ROAD	IF RES	29.000	1	36,521 cu	163,300	199,821
ANGELICH, ANTON PR	000236	012000	000000	141 DODGE HOLLOW ROAD	IF RES	126.000	1	26,822 cu	7,800	34,622
ANGELICH, ANTON PR	000236	013000	000000	DODGE HOLLOW ROAD	IF RES	13.520	1	26,192 cu	0	26,192
ANGELILLO, LINDA J.	000241	054000	000000	260 LONG POND ROAD	IF RES	0.400	1	42,900	60,300	103,200
ARCHIBALD, ARMAND JR.	000210	013000	000000	8 DERO ROAD	IF RES	1.410	1	26,500	147,700	174,200
ARNOLD, JEAN TRUSTEE	000248	015000	000000	320 LONG POND ROAD	IF RES WTRFRNT	0.360	1	122,000	65,600	187,600
ARRUDA, RYAN	000236	014000	000000	411 NH ROUTE 10	IF RES	79.000	1	32,202 cu	102,500	134,702
ASH, CHRISTY J	000232	025001	0000MH	28 BROWN ROAD	IF RES	0.000	1	0	29,400	29,400
ASH, GENE S	000226	003000	000000	29 CHARLESTOWN TPKE EXT	IF RES	5.150	1	22,962 cu	137,700	160,662
ASH, GENE S	000226	011000	000000	CUTLER ROAD	IF RES	16.000	1	720 cu	0	720
ASH, JILLIAN W.	000227	047000	000000	36 NICHOLS ROAD	IF RES	1.570	1	28,000	121,800	149,800
ASH, MICHAEL	000232	029000	BG0000	18 BROWN ROAD	IF RES	0.000	1	0	16,100	16,100
ASH, ROBERT W	000207	007000	000000	484 HURD ROAD	IF RES	10.400	1	38,200	103,000	141,200
ASH, TIFFANY J.	000233	006000	000000	506 NH ROUTE 10	IF RES	1.300	1	27,800	120,400	148,200
ASH, WESLEY	000233	015000	000000	156 LOVEJOY ROAD	IF RES	6.200	1	37,600	120,100	157,700
AT&T MOBILITY	000245	002000	000TWR	77 NH ROUTE 10	COM/IND	0.000	1	0	151,300	151,300
AUDETTE, DAVID A.	000223	019000	000000	724 DODGE HOLLOW ROAD	IF RES	10.600	1	30,500	154,800	185,300
AVERY, LANCE	000217	005000	000000	81 MILL ROAD	IF RES	5.300	2	38,100	112,800	150,900
AVERY, LANCE	000217	012000	000000	MILL ROAD	IF RES	39.870	1	1,659 cu	0	1,659
AVERY, PAULYNE TRUSTEE	000217	006000	000000	85 MILL ROAD	IF RES	55.700	1	21,092 cu	14,300	35,392
AYOTTE, ALICE	000206	035000	000000	MOUNTAIN VIEW ROAD	IF RES	1.250	1	12,100	0	12,100
AYOTTE, ALICE	000206	036000	000000	87 MOUNTAIN VIEW ROAD	IF RES	1.170	1	18,000	47,400	65,400
AYOTTE, LUCILLE G	000232	035000	000000	86 OLDS ROAD	IF RES	5.100	1	27,300	85,400	112,700
AYOTTE, THEODORE H	000237	008000	000000	264 OLDS ROAD	IF RES	69.300	1	117,064 cu	47,300	164,364
BACHAND, ROBERT E	000206	010000	000000	519 LEMPSTER STREET	IF RES	5.120	1	32,000	88,100	120,100
BACHMANN, BARBARA A.	000206	054000	000000	53 UNITY SPRINGS ROAD	IF RES	5.300	1	31,400	81,600	113,000
BAHRAKIS, DIANE J	000225	009000	000000	157 CHARLESTOWN TPKE	IF RES	16.670	1	26,349 cu	157,900	184,249
BAILEY, CAMALA A.	000206	044000	000000	64 STAGE ROAD	IF RES	5.000	1	30,300	128,600	158,900
BAILEY, ELISABETH G. REV TRUST	000223	044000	000000	2ND NH TURNPIKE	UNMNGD OTHER	44.000	1	1,980 cu	0	1,980
BAILEY, ELISABETH G. REV TRUST	000232	037000	000000	52 OLDS ROAD	IF RES	5.100	1	43,500	49,600	93,100
BAILEY, ELISABETH G. REV TRUST	000232	038000	000000	44 OLDS ROAD	IF RES	5.100	1	30,000	8,900	38,900
BAILEY, ELISABETH G. REV TRUST	000233	001000	000000	19 OLDS ROAD	2P RES	2.650	2	30,400	34,200	64,600

Lempster Owner Index - 2015 Values

Owner	Map	Lot	Sub	Location	Use	Acres	Cards	Land	Buildings	Total
BAILEY, ELISABETH G. REV TRUST	000233	002000	000000	OLDS ROAD	1F RES	5.100	1	24,600	0	24,600
BAILEY, ELISABETH G. REV TRUST	000233	003000	000000	8 OLDS ROAD	1F RES	5.600	1	32,400	76,400	108,800
BAKER, JANICE C	000223	015000	000000	462 N PITKIN ROAD	1F RES	11.170	1	24,113 cu	275,100	299,213
BAKER, JUDY G	000201	016000	000000	19 GRANDVIEW ROAD	1F RES	4.400	1	34,200	98,500	132,700
BAKER, MARK S.	000235	006000	000000	DODGE HOLLOW ROAD	1F RES	5.010	1	25,500	0	25,500
BAKER-III, REX M	000244	001000	000000	TUCKER ROAD	1F RES	204.000	1	21,998 cu	0	21,998
BALZANO, JOHN J	000221	006000	000000	BLUEBERRY LANE	1F RES	3.740	1	15,500	0	15,500
BANIA, ALBERT	000222	030000	000000	SILVER SPRINGS DRIVE	1F RES	5.050	1	14,954 cu	0	14,954
BANIA, ALBERT	000222	031000	000000	142 SILVER SPRINGS DRIVE	1F RES	8.920	1	24,026 cu	167,800	191,826
BARISH, RAYMON W.	000237	003000	000000	SOUTH ROAD	1F RES	6.520	1	25,900	4,700	30,600
BARNICK, MICHAEL	000241	035000	000000	28 LOON LOOP	1F RES WTRFRNT	0.400	1	96,900	127,400	224,300
BARRETT, CHRISTOPHER	000202	017000	000000	60 STARK ROAD	1F RES	5.200	1	21,600	92,900	114,500
BASCOM, BRUCE E. REV. TRUST	000225	011000	000000	CHARLESTOWN TPKE	UNNMGD OTHER	81.800	1	2,496 cu	0	2,496
BEALS, RAYMOND S.	000213	008000	000000	186 KEYES HOLLOW ROAD	1F RES	8.000	1	31,100	79,600	110,700
BEARD FAMILY TRUST 1995	000247	023000	000000	15 TROUT LANE	1F RES	3.680	2	120,400	70,100	190,500
BEARD FAMILY TRUST 1995	000247	028000	000000	WEST SHORE ROAD	1F RES	1.240	1	22,300	0	22,300
BEATON, ALYSSA	000201	010000	000000	1648 NH ROUTE 10	1F RES	4.780	1	31,300	122,800	154,100
BEAUREGARD, ARNOLD H	000241	037000	000000	22 LOON LOOP	1F RES	0.310	1	62,800	35,300	98,100
BECKER GEORGE H	000231	034000	000000	110 SOUTH ROAD	1F RES	6.000	1	28,900	67,800	96,700
BECKIRA, ANNE MARIE	000207	006000	000000	506 HURD ROAD	1F RES	5.500	1	32,200	125,100	157,300
BECKMAN, DAVID C	000241	029000	000000	13 LOON LOOP	1F RES	0.400	1	42,900	62,200	105,100
BECKWITH, DONALD S	000247	016000	000000	54 NORTH SHORE ROAD	1F RES WTR ACS	0.050	1	33,100	72,500	105,600
BECKWITH, DONALD S	000247	018000	000000	NORTH SHORE ROAD	1F RES WTRFRNT	0.020	1	14,300	-9,600	4,700
BEDELL, DAVID L.	000236	001000	000000	492 NH ROUTE 10	2F RES	5.600	1	33,800	165,500	199,300
BELCHER, TRAVIS J	000226	015000	000000	200 S PITKIN ROAD	1F RES	31.000	1	23,188 cu	7,300	30,488
BELL, CHRISTINE	000206	037000	000000	MOUNTAIN VIEW ROAD	1F RES	1.720	1	13,000	0	13,000
BELL, RANDALL G	000210	001000	000000	1289 NH ROUTE 10	1F RES	2.700	1	27,700	110,000	137,700
BELLUSCIO, DAVID	000241	014000	000000	253 LONG POND ROAD	1F RES	0.570	1	46,100	50,500	96,600
BELLUSCIO, JOEL D.	000241	015000	000000	259 LONG POND ROAD	1F RES	0.470	1	44,400	8,200	52,600
BENGTSON, ERIC	000202	001000	000000	STARK ROAD	1F RES	7.600	1	18,800	0	18,800
BENNETT, DAVID K	000228	007000	000000	85 ORCHARD DRIVE	1F RES	1.480	1	20,100	45,700	65,800
BENOIT, BARBARA B	000206	008000	000000	34 KEYES HOLLOW ROAD	1F RES	6.000	1	32,400	51,100	83,500
BERGERON, LORRAINE	000221	002000	000000	17 JUNIPER DRIVE	1F RES	1.620	1	51,900	99,300	151,200
BERGIN, JOSHUA T.	000234	007000	000000	405 DODGE HOLLOW ROAD	1F RES	28.000	1	29,204 cu	74,300	103,504
BERUBE, ERIC	000241	003000	000000	181 LONG POND ROAD	1F RES	0.470	1	44,400	104,600	149,000
BEVILACQUA, RYANN	000228	011000	000000	82 ORCHARD DRIVE	1F RES	1.710	1	20,400	55,600	76,000
BEZANSON-III, GEORGE E	000225	013000	000000	192 CHARLESTOWN TPKE	1F RES	7.500	1	32,800	110,900	143,700
BLAISDELL ESTATE	000247	005000	000000	35 NORTH SHORE ROAD	2F RES WTR ACS	0.510	2	49,900	106,800	156,700
BLAND, RUSSELL	000247	019000	000000	46 NORTH SHORE ROAD	1F RES WTRFRNT	0.930	1	125,700	61,800	187,500
BLANEY, JUDITH M	000248	020000	000000	38 LOON LOOP	1F RES WTRFRNT	0.540	1	115,600	40,400	156,000
BLAYTHE, PETER	000209	016000	000000	1452 NH ROUTE 10	1F RES	11.900	1	29,898 cu	159,800	189,698
BOND FAMILY	000242	007000	BG0008	8 ECHO LANE	1F RES	0.000	1	0	40,400	40,400
BOND FAMILY	000242	007000	BG0009	9 ECHO LANE	1F RES	0.000	1	0	45,900	45,900
BONNEAU, KEVIN	000222	006000	000000	13 DEER HILL LANE	3F RES	2.037	2	25,600	138,300	163,900
BONNEAU, KEVIN	000222	008000	000000	DEER HILL LANE	1F RES	8.350	1	19,900	0	19,900
BONNEAU, ROBERT T.	000216	001000	000000	127 LEMPSTER STREET	1F RES	0.520	1	23,900	75,600	99,500
BONNIE PLANTS, INC.	000222	028000	000000	29 SILVER SPRINGS DRIVE	COM/IND	58.000	5	106,400	712,400	818,800
BONNIE PLANTS, INC.	000227	039000	000000	SILVER SPRINGS DRIVE	1F RES	3.700	1	24,500	0	24,500
BOSTOCK, BLANE C	000223	013000	000000	71 LEMPSTER STREET	1F RES	4.390	1	29,400	48,000	77,400
BOWEN, BRIAN	000224	025000	000000	190 ALLEN ROAD	1F RES	48.500	1	103,400	136,324	239,724
BOWEN, DOROTHY K.	000227	082000	000000	51 CAMP KIRKHAM ROAD	1F RES	1.900	1	19,400	85,400	104,800

Lempster Owner Index - 2015 Values

Owner	Map	Lot	Sub	Location	Use	Acres	Cards	Land	Buildings	Total
BOZOGAN, ALAN	000233	012000	000000	LOVEJOY ROAD	IF RES	8.600	1	33,100	0	33,100
BRAGG, MARGARET & CAROL	000218	017000	000000	81 SCHOOL ROAD	IF RES	109,000	1	32,917 cu	66,800	99,717
BRANAGAN, ROBERT A.	000241	077000	000000	25 BLUE HERON DRIVE	IF RES WTRFRNT	0.330	1	103,200	44,700	147,900
BREHIO, BENJAMIN W	000224	017000	000000	237 ALLEN ROAD	IF RES	3.120	1	30,900	64,700	95,600
BREHIO, VERNE B.	000226	014000	000000	244 S PITKIN ROAD	IF RES	11,000	1	32,500	120,600	153,100
BRENNAN, THOMAS G.	000224	002000	000000	9 SARSFIELD ROAD	IF RES	7.300	1	34,100	40,800	74,900
BRENNAN, THOMAS G.	000224	003000	000000	27 SARSFIELD ROAD	IF RES	13.400	1	27,219 cu	151,300	178,519
BRITTON-JR, ALLEN H TRUSTEE	000213	003000	000000	COFFIN HILL ROAD	MNGD PINE	86,000	1	6,246 cu	0	6,246
BROOKENS, CHARLES J	000213	012000	000000	144 KEYES HOLLOW ROAD	IF RES	36,000	1	35,440 cu	209,500	244,940
BROWN, BETH A	000213	023000	000000	387 LEMPSTER STREET	2F RES	12.400	1	46,500	222,700	269,200
BROWN, PK & SONS INC	000209	001000	000000	SHRENK ROAD	UNMNGD PINE	11,000	1	1,705 cu	0	1,705
BROWN, PK & SONS INC	000210	006000	000000	SHRENK ROAD	UNMNGD PINE	7.500	1	1,143 cu	0	1,143
BROWN, PK & SONS INC	000210	007000	000000	SHRENK ROAD	UNMNGD OTHER	63,000	1	2,743 cu	0	2,743
BROWN, PK & SONS INC	000210	008000	000000	SHRENK ROAD	UNMNGD OTHER	17,000	1	765 cu	0	765
BROWN-JR, ROBERT J.	000233	023000	000000	S PITKIN ROAD	UNMNGD OTHER	14,200	1	395 cu	0	395
BROWN-JR, ROBERT J.	000233	024000	000000	89 S PITKIN ROAD	IF RES	1.200	1	23,700	89,600	113,300
BROX INDUSTRIES INC	000236	005000	000000	HAMLIN ROAD	IF RES	121,000	1	85,700	0	85,700
BRUNO, KIMBERLY S.	000207	001000	000000	495 HURD ROAD	IF RES	1.000	1	27,400	90,600	118,000
BRUNO-SR, EDWARD J	000207	002000	000000	499 HURD ROAD	IF RES	1.400	1	30,700	72,600	103,300
BRZEZINSKI, CYNTHIA L	000237	001000	000000	SOUTH ROAD	IF RES	119,000	1	26,045 cu	3,200	29,245
BRZEZINSKI, CYNTHIA L	000237	004000	000000	SOUTH ROAD	UNMNGD OTHER	50,050	1	2,180 cu	0	2,180
BRZEZINSKI, CYNTHIA L	000238	004000	000000	SOUTH ROAD	IF RES	5.230	1	37,600	62,600	100,200
BRZEZINSKI, CYNTHIA L	000238	005000	000000	SOUTH ROAD	UNMNGD OTHER	56,000	1	2,268 cu	0	2,268
BRZEZINSKI, CYNTHIA L	000238	008000	000000	17 COOLEY DRIVE	IF RES	33,850	1	113,490 cu	108,900	222,390
BRZEZINSKI, CYNTHIA L	000239	010000	000000	606 MOUNTAIN ROAD	IF RES	1.300	1	25,100	42,600	67,700
BUGBEE, NAOMI R	000206	015000	000000	BUGBEE DRIVE	IF RES	5.000	1	15,100	0	15,100
BUGBEE, ROBERT	000206	016000	000000	34 BUGBEE DRIVE	IF RES	5.100	1	23,500	173,500	197,000
BUGBEE, WAYNE	000206	017000	000000	BUGBEE DRIVE	IF RES	5.600	1	17,300	0	17,300
BUINICKY-FERLAND FAMILY REV TR	000206	012000	000000	LEMPSTER STREET	IF RES	12.500	1	714 cu	0	714
BULLOCK, DEBRA D.	000222	014000	000000	10 DEER HILL LANE	IF RES	0.979	1	22,200	152,400	174,600
BUNNELL-BROWN, LORRAINE	000223	022000	000000	569 LOVEJOY ROAD	IF RES	1.200	1	30,500	39,300	69,800
BURNHAM, ALICE E	000223	008000	000000	321 2ND NH TURNPIKE	IF RES	1.640	1	26,800	81,500	108,300
BURNS, PATRICIA	000222	027000	000000	1050 NH ROUTE 10	IF RES	6.500	2	29,400	96,900	126,300
BURR, LAWRENCE F	000202	004000	000000	127 STARK ROAD	IF RES	5.100	1	23,700	11,800	35,500
BURROUGHS, CLIFFORD R	000206	038000	000000	88 MOUNTAIN VIEW ROAD	IF RES	1.120	1	14,200	2,000	16,200
BUSHWAY, ROBERT E	000206	004000	000000	40 STAGE ROAD	IF RES	0.880	1	24,000	17,500	41,500
BUTLER, JOHN L.	000232	019000	000000	700 NH ROUTE 10	IF RES	5.160	1	33,500	68,500	102,000
CALANDRELLI, MAFALDA PIA TRSTE	000215	015000	000000	WHEELER LANE	UNMNGD PINE	63,000	1	9,263 cu	0	9,263
CAUDON, BJ & JW REV 2009 TRST	000206	021000	000000	660 LEMPSTER STREET	IF RES	15.470	1	29,620 cu	210,000	239,620
CALLUM, KEVIN O	000206	022000	000000	LEMPSTER STREET	UNMNGD OTHER	15.230	1	609 cu	0	609
CAMP, MARK E	000216	002000	000000	133 LEMPSTER STREET	IF RES	1.000	1	27,600	74,500	102,100
CAMP, MARK E	000227	083000	000000	53 CAMP KIRKHAM ROAD	IF RES WTRFRNT	23.480	2	91,800	186,300	278,100
CANDITO, MARIA P TRUSTEE	000202	013000	000000	166 STARK ROAD	IF RES	5.500	1	23,800	115,900	139,700
CANDITO, MARIA P TRUSTEE	000223	018000	000000	PITKIN ROAD	IF RES	50,000	1	25,264 cu	0	25,264
CANDITO, MARIA P TRUSTEE	000226	023000	000000	N PITKIN ROAD	UNMNGD PINE	93.160	1	5,384 cu	0	5,384
CANFIELD, JUSTIN	000232	033000	000000	100 OLDS ROAD	IF RES	2.000	1	27,100	107,300	134,400
CARIBBEAN QUEST, LLC	000227	006000	000000	764 NH ROUTE 10	COM/IND	0.900	1	42,300	144,900	187,200
CARON, GARY A	000218	010000	000000	64 SCHOOL ROAD	IF RES	0.700	1	24,000	22,500	46,500
CARON, GARY A	000218	011000	000000	50 SCHOOL ROAD	IF RES	3.060	1	25,200	6,000	31,200
CARON, GARY H	000218	006000	000000	N/A CARON DRIVE	IF RES	10.520	1	30,240 cu	0	30,240
CARON, GARY H	000218	007000	000000	52 CARON DRIVE	IF RES	12.000	1	77,900	163,300	241,200

Lempster Owner Index - 2015 Values

Owner	Map	Lot	Sub	Location	Use	Acres	Cards	Land	Buildings	Total
CARON, HOWARD L.	000209	008000	000000	NH ROUTE 10	IF RES	8.700	1	29,100	0	29,100
CARON, HOWARD L. & PRISCILLA	000201	011000	000000	1608 NH ROUTE 10	IF RES	14.130	4	72,300	271,900	344,200
CARON, JOYE A	000208	008000	000000	414 GRANDVIEW ROAD	IF RES	103.000	1	66,598 cu	117,100	183,698
CARON, JOYE A.	000211	016000	000000	465 GRANDVIEW ROAD	IF RES	16.300	1	45,535 cu	100,600	146,135
CARON, KELLY S.	000218	005000	000000	43 CARON DRIVE	IF RES	5.070	1	29,800	217,100	246,900
CARRIER, LUCAS	000213	025000	000000	14 BENWAY HILL ROAD	IF RES	5.460	1	32,900	117,800	150,700
CASE, RODNEY	000202	003000	000000	STARK ROAD	IF RES	5.100	1	15,300	0	15,300
CASTLE TRUST	000228	015000	000000	ORCHARD DRIVE	IF RES	1.440	1	14,400	8,900	23,300
CAVALLETO, JOSEPH	000207	004000	000000	541 HURD ROAD	IF RES	94.000	1	42,460 cu	253,900	296,360
CELLINI, FRANK A.	000233	019000	000000	9 S PITKIN ROAD	IF RES	5.050	1	28,000	86,800	114,800
CHADWICK, KEITH	000222	003000	000000	24 SOUTH HILL DRIVE	IF RES	0.930	1	39,900	123,700	163,600
CHADWICK-III, EARLE	000227	012000	000000	743 NH ROUTE 10	IF RES	1.200	1	29,100	132,000	161,100
CHAMBERLAIN, JOHN	000228	023000	000000	133 EARLS LANE	IF RES	3.800	1	134,100	45,100	179,200
CHAMBERLAIN, LEE	000228	024000	000000	MOUNTAIN ROAD	IF RES	3.600	1	17,900	0	17,900
CHAMBERS, DUANE A.	000223	007000	000000	297 2ND NH TURNPIKE	IF RES	12.630	1	25,993 cu	106,300	132,293
CHAMPAGNE, JR, ALBERT A	000218	002000	000000	132 SCHOOL ROAD	IF RES	0.870	1	24,000	67,800	91,800
CHANDLER, ALAN & MCKANE, PAULA	000206	043000	000000	76 STAGE ROAD	IF RES	6.500	1	27,400	137,900	165,300
CHAPLIN, BRUCE A	000226	005000	000000	CUTLER ROAD	IF RES	32.000	1	22,341 cu	0	22,341
CHARBONEAU, ROBERT L & ALAN F	000248	011000	000000	338 LONG POND ROAD	IF RES WTRFRNT	0.410	1	106,500	51,600	158,100
CHARLAND, DAVID	000221	027000	000000	148 FIFIELD DRIVE	IF RES	1.540	1	18,900	60,100	79,000
CHEEVER, JAMES M	000247	039000	000000	85 SAND POND ROAD	IF RES	6.710	1	34,800	172,700	207,500
CHESSER, HOLLY REAGAN	000247	021000	000000	34 NORTH SHORE ROAD	IF RES WTRFRNT	0.380	1	131,200	46,400	177,600
CHUTE, SCOTT R	000226	002000	000000	7 CHARLESTOWN TPKE EXT	IF RES	1.900	1	23,100	117,600	140,700
CIANCI, ANTHONY E.	000223	009000	000000	11 LEMPSTER STREET	IF RES	1.500	1	28,000	44,500	72,500
CIARALLO, VITO J	000222	023000	000000	NH ROUTE 10	IF RES	0.570	1	19,400	0	19,400
CIESIELSKI, CHRISTINE M	000206	005000	000000	56 KEYS HOLLOW ROAD	IF RES	6.300	1	31,200	59,600	90,800
CILLEY, ADAM J.	000222	005000	000000	36 SOUTH HILL DRIVE	IF RES	0.810	1	26,100	125,400	151,500
CILLEY, ROBERT	000236	002000	000000	474 NH ROUTE 10	IF RES	5.800	2	34,000	169,400	203,400
CLARK, BETH ANN	000223	021000	000000	559 LOVEJOY ROAD	IF RES	1.200	1	30,500	107,000	137,500
CLARK, CHRISTOPHER D	000225	006000	000000	89 CHARLESTOWN TPKE	IF RES	1.500	1	24,000	49,800	73,800
CLARK, DANIEL J	000233	004000	000000	602 NH ROUTE 10	IF RES	5.100	1	34,300	147,300	181,600
CLARK, GARY R	000247	002000	000000	1 NORTH SHORE ROAD	IF RES	1.370	1	27,800	176,100	203,900
CLARK, GARY R & DIANE D	000247	001000	000000	SAND POND ROAD	IF RES	15.860	1	714 cu	0	714
CLARK, GARY R & DIANE D	000247	032000	000000	SAND POND ROAD	UNMGD OTHER	5.000	1	216 cu	0	216
CLARK, GARY R, MARK D & KIT R	000247	003000	000000	17 NORTH SHORE ROAD	IF RES WTR ACS	5.300	1	56,800	55,300	112,100
CLARK, GEOFFREY N.	000221	031000	000000	32 FIFIELD DRIVE	IF RES	3.000	1	21,400	143,400	164,800
CLARK, KIT R.	000247	001000	000001	485 SOUTH ROAD	IF RES	1.890	1	21,900	171,800	193,700
CLARK, MARK D	000247	007000	000000	49 NORTH SHORE ROAD	IF RES WTR ACS	1.600	1	51,700	132,000	183,700
CLARK, RONALD A	000233	010000	000000	193 LOVEJOY ROAD	IF RES	12.500	1	31,232 cu	93,600	124,832
CLARK, RONALD A	000233	014000	000000	LOVEJOY ROAD	WETLANDS	0.700	1	13 cu	0	13
CLARKE, ROBERT N.	000233	005000	000000	552 NH ROUTE 10	IF RES	60.300	1	30,724 cu	232,600	263,324
CLAYTON-SR, RALPH E	000210	003000	000000	13 DOW DRIVE	IF RES	0.800	1	23,500	20,700	44,200
CLAYTOR, DONNA	000235	016000	000000	265 DODGE HOLLOW ROAD	IF RES	6.500	1	30,800	77,200	108,000
CLIFFORD, ANDREW J.	000216	007000	000000	LEMPSTER STREET	MNGD HARDWD	24.730	1	909 cu	0	909
CLINCH, ROBERT L	000202	002000	000000	97 STARK ROAD	IF RES	5.700	1	23,900	105,500	129,400
CLOW, DAVID H	000209	015000	000000	1496 NH ROUTE 10	IF RES	1.110	1	26,300	47,800	74,100
COCCOMO, DEAN A.	000226	017000	000000	16 CHARLESTOWN TPKE	IF RES	8.300	1	35,500	148,100	183,600
COCCOMO, DEAN A.	000226	018000	000000	LOVEJOY ROAD	IF RES	10.000	1	35,600	0	35,600
COE, WILLIAM C	000248	017000	000000	44 LOON LOOP	IF RES WTRFRNT	0.590	1	118,200	50,600	168,800
COHEN, FRANCIS	000232	008000	000000	OVERLOOK DRIVE	IF RES	5.700	1	26,300	0	26,300
COHEN, FRANCIS	000232	009000	000000	OVERLOOK DRIVE	IF RES	5.700	1	26,300	0	26,300

Lempster Owner Index - 2015 Values

Owner	Map	Lot	Sub	Location	Use	Acres	Cards	Land	Buildings	Total
COLLINS, JOHN T. & JANE E.	000224	014000	000000	235 ALLEN ROAD	1F RES	16.250	1	43,000	25,300	68,300
COLWELL, KEITH	000241	017000	000000	267 LONG POND ROAD	1F RES	0.500	1	45,100	69,400	114,500
CONNELLY, ROBERT	000233	022000	000000	PITKIN ROAD	EXEMPT-MUNIC	2.600	1	20,100	0	20,100
CONNELLY, ROBERT	000233	031000	000000	S PITKIN ROAD	1F RES	4.600	1	23,700	0	23,700
CONTOIS, ERNEST R, LYNNE R.	000224	022000	000000	216 ALLEN ROAD	1F RES	6.300	2	38,600	247,100	285,700
CONTOIS, GLEN R	000224	023000	000000	212 ALLEN ROAD	1F RES	3.040	1	29,200	63,800	93,000
CONTOIS, ARTHUR	000248	020200	000000	305 LONG POND ROAD	1F RES	0.650	1	47,300	45,100	92,400
COOLBETH, WILLIAM E	000231	003000	000000	9 GUILFORD ROAD	1F RES	5.000	1	35,600	107,200	142,800
COOLBETH, WILLIAM E	000231	003000	MH0000	15 GUILFORD ROAD	1F RES	0.000	1	0	35,300	35,300
COOPER-III, WILLIAM W.	000236	008000	000000	5 DODGE HOLLOW ROAD	1F RES	24.000	1	32,591 cu	100,500	133,091
CORTESE, RICHARD	000213	026000	000000	356 LEMPSTER STREET	1F RES	5.800	1	32,600	115,800	148,400
COTE, GARY H	000223	038000	000000	2ND NH TURNPIKE	1F RES	12.170	1	614 cu	0	614
COTE, GARY H	000223	039000	000000	HURD ROAD	1F RES	75.520	1	3,686 cu	0	3,686
COTE, GARY H	000223	040000	000000	HURD ROAD	1F RES	5.120	1	416 cu	0	416
COUTANT, JEFFREY L	000218	024000	000000	59 COACH ROAD	1F RES	5.010	1	25,800	123,500	149,300
COWDREY, FREDERICK J	000206	050000	000000	522 LEMPSTER STREET	1F RES	5.000	1	29,800	140,800	170,600
COX, RUSSELL B	000232	020000	000000	688 NH ROUTE 10	1F RES	14.400	1	31,108 cu	117,800	148,908
CRAGIN, BRUCE L	000210	005000	000000	1357 NH ROUTE 10	1F RES	20.000	1	50,732 cu	125,000	175,732
CRAGIN, BRUCE L	000210	015000	000000	1357 NH ROUTE 10	1F RES	36.000	1	28,419 cu	8,700	37,119
CRAWFORD, JAMES B	000225	019000	000000	88 CHARLESTOWN TPKE	1F RES	6.900	1	30,400	127,500	157,900
CREEL, KEVIN S	000231	051000	000000	260 MOUNTAIN ROAD	1F RES	5.600	1	30,500	16,500	47,000
CREEL, KEVIN S, REALTY TRUST	000231	001000	000000	237 MOUNTAIN ROAD	1F RES	8.400	1	69,300	84,500	153,800
CRESSMAN, DONALD	000227	048000	000000	22 NICHOLS ROAD	1F RES	1.670	1	26,800	99,000	125,800
CSB39, LLC	000231	014000	000003	RICHARDSON BROOK LN	1F RES WTRFRNT	13.430	1	1,211 cu	0	1,211
CULLISON, GARY W	000226	022000	000000	384 LOVEJOY ROAD	1F RES	12.200	1	43,200	186,200	229,400
CURRIER, JAMES S	000216	019000	000000	150 LEMPSTER STREET	1F RES	0.400	1	24,900	110,200	135,100
DALEY FAMILY 2011 REV. TRUST	000247	034000	000000	110 SAND POND ROAD	1F RES	5.590	1	31,000	92,400	123,400
DAVIS, DAVID W.	000225	001000	BG0000	49 CHARLESTOWN TPKE	1F RES	0.000	1	0	15,500	15,500
DAVIS, KATHERINE	000231	015000	000000	397 MOUNTAIN ROAD	1F RES WTRFRNT	4.590	1	75,700	130,000	205,700
DEANGELIS, JOSEPH M.	000226	012000	000000	183 CHARLESTOWN TPKE EXT	1F RES	11.000	1	18,750 cu	51,400	70,150
DEANGELIS, JOSEPH M.	000226	024000	000000	CHARLESTOWN TPKE	1F RES	12.200	1	25,800	2,700	28,500
DEANNE, ROBERT	000232	021000	000000	670 NH ROUTE 10	1F RES	9.600	1	40,700	119,900	160,600
DEDMAN, S.R. REVOCABLE TRUST	000248	001000	000000	43 LOON LOOP	1F RES	0.350	1	41,700	68,600	110,300
DEEP BAY INVESTMENTS LLC	000237	002000	000000	SOUTH ROAD	UNMNGD OTHER	13.200	1	576 cu	0	576
DEEP BAY INVESTMENTS LLC	000238	006000	000000	SOUTH ROAD	UNMNGD OTHER	44.000	1	1,885 cu	0	1,885
DEEP BAY INVESTMENTS LLC	000238	007000	000000	283 SOUTH ROAD	1F RES WTRFRNT	255.000	1	40,674 cu	273,400	314,074
DEEP BAY INVESTMENTS LLC	000242	005000	000000	SOUTH ROAD	UNMNGD HARDWD	19.000	1	1,159 cu	0	1,159
DEGRAFF, EUGENE J.	000222	037000	000000	74 SILVER SPRINGS DRIVE	1F RES	5.050	1	25,800	83,700	109,500
DELAGARDE, JOHN	000221	011000	000000	51 JUNIPER DRIVE	1F RES	3.080	1	24,100	46,400	70,500
DELISLE, JONATHAN	000224	008000	000000	483 LOVEJOY ROAD	1F RES	12.600	1	28,823 cu	120,900	149,723
DELISLE, MICHAEL H	000224	008000	000002	499 LOVEJOY ROAD	UNMNGD OTHER	12.300	1	659 cu	0	659
DELOCH, EDWARD J.	000227	038000	000000	8 MANOR ROAD	1F RES	5.070	1	25,900	33,300	59,200
DELUCA, PHILIP P.	000231	013000	000000	353 MOUNTAIN ROAD	1F RES	19.000	1	52,115 cu	168,700	220,815
DFOME, LAWRENCE F	000241	007000	000000	223 LONG POND ROAD	1F RES	1.300	1	39,600	62,500	102,100
DEPT OF RECREATION	000245	001000	000000	NH ROUTE 10	EXEMPT-STATE	94.000	1	93,600	0	93,600
DEPT OF RECREATION	000243	003000	000000	GEE ROAD	EXEMPT-STATE	111.000	1	72,800	0	72,800
DEPT OF RECREATION	000243	003000	000000	NH ROUTE 10	EXEMPT-STATE	111.000	1	100,100	0	100,100
DEPT OF RECREATION	000243	008000	000000	NH ROUTE 10	EXEMPT-STATE	15.000	1	38,100	0	38,100
DEPT OF RECREATION	000246	011000	000000	NH ROUTE 10	EXEMPT-STATE	48.000	1	78,200	0	78,200
DEUTSCHE BANK NATIONAL TRUST CO	000201	009000	000000	1688 NH ROUTE 10	1F RES	3.200	2	44,000	98,100	142,100
DEVITS, ROBERT A	000241	081000	000000	186 LONG POND ROAD	1F RES	0.620	1	46,900	50,400	97,300

Lempster Owner Index - 2015 Values

Owner	Map	Lot	Sub	Location	Use	Acres	Cards	Land	Buildings	Total
DEVONSHIRE FARM 2002 TRUST	000243	007000	000000	177 NH ROUTE 10	IF RES	59.000	1	82,400	0	82,400
DEVONSHIRE FARM 2002 TRUST	000244	002000	000000	OFF NH ROUTE 10	UNMNGD OTHER	39.000	1	1,667 cu	0	1,667
DEVONSHIRE FARM 2002 TRUST	000244	079000	000000	BLUE HERON DRIVE	IF RES	0.580	1	37,100	0	37,100
DEVONSHIRE FARM 2002 TRUST	000244	079000	000000	37 KEMPTON ROAD	IF RES	1.070	1	19,900	58,100	78,000
DEVONSHIRE FARM 2002 TRUST	000247	008000	000000	51 NORTH SHORE ROAD	IF RES WTR ACS	0.200	1	42,100	0	42,100
DICKERSON, TIMOTHY E	000247	009000	000000	53 NORTH SHORE ROAD	IF RES WTR ACS	0.070	1	38,000	42,100	80,100
DICKERSON, TIMOTHY E	000216	022000	000000	124 LEMPSTER STREET	IF RES	15.000	1	29,750 cu	125,200	154,950
DIEHL, DAVID W	000241	082000	000000	180 LONG POND ROAD	IF RES	0.530	1	45,600	67,800	113,400
DISARIO, STEPHEN L.	000206	039000	000000	86 MOUNTAIN VIEW ROAD	IF RES	1.570	1	15,300	11,100	26,400
DIXON, RALPH J & CAROLYN L.	000227	005000	000000	768 NH ROUTE 10	COM/IND	1.070	1	43,600	84,300	127,900
DOHERTY, MICHAEL	000203	003000	000000	QUIMBY FARM ROAD	IF RES	8.500	1	36,400	400	36,800
DOLAN, NADINE	000203	017000	000000	629 HURD ROAD	IF RES	1.500	1	27,800	43,600	71,400
DOLAN, NADINE	000206	055000	000000	10 UNITY SPRINGS ROAD	IF RES	1.800	1	25,500	106,900	132,400
DOODY, NATHANIEL B.	000234	012000	000000	CHARLESTOWN TPKE	IF RES	7.400	1	3,700	0	3,700
DOW, CHARLES W	000216	003000	000000	LEMPSTER STREET	IF RES	0.760	1	17,200	1,400	18,600
DREW, LAWRENCE J	000216	004000	000000	143 LEMPSTER STREET	IF RES	6.300	1	32,600	107,900	140,500
DREW, LAWRENCE J	000215	001000	000000	LEMPSTER STREET	MNGD OTHER	19.000	1	855 cu	0	855
DREW, LAWRENCE, SHEILA	000221	017000	000000	195 NICHOLS ROAD	IF RES	2.580	1	26,300	140,000	166,300
DUARTE, RICHARD E	000241	040000	000000	18 LOON LOOP	IF RES WTRFRNT	0.550	1	84,800	43,400	128,200
DUBINA, STEPHEN C & DALE M	000241	074000	000000	3 DAM ROAD	IF RES	0.320	1	41,100	76,000	117,100
DUBOIS, ROBERT B	000231	019000	000000	450 MOUNTAIN ROAD	IF RES	1.100	1	27,600	90,400	118,000
DUFOUR, PATRICK	000227	033000	000000	69 NICHOLS ROAD	IF RES	13.400	1	43,600	114,300	157,900
DUHAMEL, PAUL	000231	038000	000000	18 LOCKE LANE	IF RES	12.000	1	20,395 cu	74,700	95,095
DULANEY, BILL W	000231	052000	000000	254 MOUNTAIN ROAD	IF RES	5.700	1	31,600	88,200	119,800
DUMONT, PAUL A	000227	021000	000000	2ND NH TURNPIKE	IF RES	5.000	1	26,200	0	26,200
DUNCANSON, JAMES C	000231	049000	000000	290 MOUNTAIN ROAD	IF RES	1.370	1	27,900	14,100	42,000
DUNCANSON, JAMES C	000201	018000	000000	53 GRANDVIEW ROAD	IF RES	3.700	1	31,300	181,500	212,800
DURGIN, ANTHONY	000223	004000	000000	279 2ND NH TURNPIKE	IF RES	25.840	1	34,788 cu	149,000	183,788
DWYER, LORI J.	000232	040000	000000	715 NH ROUTE 10	IF RES	2.930	1	28,000	65,000	93,000
EARTHROWL, DANA F.	000223	010000	000000	41 LEMPSTER STREET	IF RES	6.130	1	35,700	135,100	170,800
EARTHROWL, FRANCIS H	000206	033000	000000	63 MOUNTAIN VIEW ROAD	IF RES	2.520	1	20,000	72,700	92,700
EASTERLY, CHARLES	000227	017000	000000	849 NH ROUTE 10	IF RES	0.360	1	22,100	76,400	98,500
EASTLEY, CHARLES	000233	025000	000000	103 S PITKIN ROAD	IF RES	4.100	1	25,100	15,900	41,000
ECKERT, JR WILLIAM D.	000233	020000	000000	29 S PITKIN ROAD	IF RES	2.400	1	24,800	26,100	50,900
EDDY, CAROLYN	000218	012000	000000	48 SCHOOL ROAD	IF RES	2.020	1	25,700	75,300	101,200
EDINA REALTY INVESTMENT CORP.	000232	004000	000000	124 OVERLOOK DRIVE	IF RES	7.000	1	18,493 cu	23,000	41,493
EGAN, CAROL	000232	005000	000000	OVERLOOK DRIVE	UNMNGD OTHER	18.500	1	833 cu	0	833
EGAN, CAROL	000218	021000	000000	133 SCHOOL ROAD	IF RES	3.540	1	28,600	117,100	145,700
EHRBAR, HOLLY	000242	002000	000000	56 KEMPTON ROAD	IF RES	9.900	1	25,600	126,600	152,200
EKDAHL, JOHN	000231	046000	000000	34 SOUTH ROAD	IF RES	10.500	1	37,300	60,600	97,900
ELLIOT, ANDRIA	000241	028000	000000	11 LOON LOOP	IF RES	0.420	1	36,500	2,500	39,000
EMINETH, TROY	000206	018000	000000	BUGBEE DRIVE	IF RES	6.400	1	18,400	0	18,400
ERDRICH, KAREN LOUISE	000225	015000	000000	CHARLESTOWN TPKE	IF RES	5.000	1	24,300	0	24,300
ERKER, JAMES R	000241	048000	000000	10 SPLAKE DRIVE	IF RES WTRFRNT	0.550	1	91,800	96,800	188,600
ESTEY, JOAN H.	000227	022000	000000	65 2ND NH TURNPIKE	IF RES	5.000	1	31,800	51,500	83,300
ETHIER, PAUL P.	000227	022000	000001	71 2ND NH TURNPIKE	IF RES	17.200	1	27,556 cu	247,500	275,056
ETHIER, PAUL P.	000231	045000	000000	64 SOUTH ROAD	IF RES	15.000	1	22,385 cu	0	22,385
EVELETH, CLARK	000215	005000	000000	211 LEMPSTER STREET	IF RES	2.400	1	25,800	9,700	35,500
FABRYCKY, JOHN	000216	012000	000000	190 LEMPSTER STREET	IF RES	1.000	1	26,200	131,700	157,900
FABRYCKY, JOHN	000201	017000	000000	51 GRANDVIEW ROAD	IF RES	1.100	1	28,900	111,400	140,300
FAGGA, ROBERT L.	000201	00FAIR	000000	TEL/COM TOWN WIDE	COM/IND	0.000	1	0	454,600	454,600

Lempster Owner Index - 2015 Values

Owner	Map	Lot	Sub	Location	Use	Acres	Cards	Land	Buildings	Total
FAIRWEATHER FAMILY TRUST	000234	001000	000000	484 DODGE HOLLOW ROAD	IF RES	73.000	1	51,802 cu	92,200	144,002
FAIRWEATHER, EMILY	000248	019000	000000	40 LOON LOOP	IF RES WTRFRNT	0.560	1	84,800	25,300	110,100
FAIRWEATHER, RICHARD	000234	011000	000000	505 DODGE HOLLOW ROAD	IF RES	68.000	1	30,366 cu	117,900	148,266
FALLOON-III, JOHN J.	000224	026000	000000	176 ALLEN ROAD	IF RES	15.000	1	34,976 cu	147,200	182,176
FARKAS, MARY K.	000246	001000	000000	HUNTLEY ROAD	UNMNGD OTHER	45.000	1	2,025 cu	0	2,025
FARNHAM, BRUCE A	000223	027000	000000	482 LOVEJOY ROAD	IF RES	4.400	1	32,000	101,800	133,800
FARNSWORTH, RALPH 2015 REVOC TRUST	000222	021000	000000	8 PINE DRIVE	IF RES	0.800	1	21,100	135,600	154,700
FARNSWORTH, RALPH 2015 REVOC TRUST	000222	022000	000000	PINE DRIVE	IF RES	0.860	1	19,200	0	19,200
FARNSWORTH, RALPH 2015 REVOC TRUST	000222	026000	000000	1062 NH ROUTE 10	IF RES	2.200	1	24,300	0	24,300
FEDE, DOMINICK R.	000222	039000	000000	54 SILVER SPRINGS DRIVE	IF RES	5.000	1	25,800	133,200	159,000
FEDERAL HOME LOAN MORTGAGE CO	000213	028000	000000	312 LEMPSTER STREET	IF RES	15.520	1	27,698 cu	112,000	139,698
FELLOWS, CHRISTOPHER	000206	024000	000000	61 STAGE ROAD	IF RES	5.080	1	33,100	123,600	156,700
FELLOWS, KAYLA M	000243	002000	000000	160 GEE ROAD	IF RES	44.000	1	16,771 cu	75,700	92,471
FELLOWS, MERLIN I. TRUSTEE	000209	003000	000000	1531 NH ROUTE 10	IF RES	1.600	1	25,300	143,500	168,800
FELLOWS, RICHARD W	000223	014000	000000	2ND NH TURNPIKE	UNMNGD HARDWD	7.500	1	1,378 cu	0	1,378
FELLOWS, RICHARD W	000223	023000	000000	111 LEMPSTER STREET	IF RES	0.890	1	22,700	60,500	83,200
FELLOWS, RICHARD W	000223	034000	000000	106 LEMPSTER STREET	IF RES	3.600	1	27,305 cu	115,600	142,905
FELLOWS, STEPHEN W	000209	002000	000000	NH ROUTE 10	IF RES	6.550	1	27,100	0	27,100
FELLOWS, STEPHEN W	000209	005000	000000	1567 NH ROUTE 10	IF RES	64.000	2	149,900	148,800	298,700
FELLOWS, STEPHEN W	000209	009000	000000	NH ROUTE 10	IF RES	20.810	1	41,000	0	41,000
FELLOWS, STEPHEN W	000209	010000	000000	NH ROUTE 10	IF RES	5.200	1	26,700	0	26,700
FILKINS, JENNIFER	000221	008000	000000	30 BLUEBERRY LANE	IF RES	2.760	1	47,700	79,900	127,600
FILKINS, JENNIFER	000221	009000	000000	JUNIPER DRIVE	IF RES	2.500	1	19,000	0	19,000
FISHER, DAVID B	000210	018000	000000	1322 NH ROUTE 10	IF RES	1.200	1	26,400	119,200	145,600
FITZGERALD, THOMAS J.	000236	010000	000000	77 DODGE HOLLOW ROAD	IF RES	25.360	1	74,984 cu	231,700	306,684
FLEMING, ERIC	000224	042000	000000	224 ALLEN ROAD	IF RES	7.800	1	36,900	105,000	141,900
FLINT, MARGARET A. TRUSTEE	000241	021000	000000	12 LOON LOOP	IF RES WTRFRNT	0.600	1	69,500	37,100	106,600
FLYNN, J. STEPHEN	000216	013000	000000	188 LEMPSTER STREET	IF RES	2.300	1	27,300	41,500	68,800
FLYNN, KAREN A	000224	011000	000000	ALLEN ROAD	UNMNGD OTHER	19.250	1	758 cu	0	758
FLYNN, KAREN A	000224	012000	000000	169 ALLEN ROAD	IF RES	13.050	1	32,390 cu	152,500	184,890
FLYNN, KAREN A	000233	029000	000000	S PITKIN ROAD	MNGD OTHER	88.000	1	3,767 cu	0	3,767
FOLLANSBEE, BERNARD L	000226	004000	000000	200 CUTLER ROAD	IF RES	15.000	1	23,020 cu	50,800	73,820
FORDHAM, JOHN H	000225	008000	000000	137 CHARLESTOWN TPKE	IF RES	5.850	1	30,000	44,300	74,300
FOREST FUTURES CORP	000210	020000	000000	COACH ROAD	MNGD PINE	33.000	1	1,083 cu	0	1,083
FORTIER, BRUCE B.	000213	010000	000000	166 KEYES HOLLOW ROAD	IF RES	11.000	1	34,300	125,900	160,200
FOSKETT, JASON	000215	012000	000000	WHEELER LANE	IF RES	5.800	1	15,500	0	15,500
FOURNIER, DOUGLAS D	000201	014000	000000	1637 NH ROUTE 10	IF RES	5.710	1	43,800	99,300	143,100
FOURNIER, ROLAND R	000205	005000	000000	740 LEMPSTER STREET	IF RES	12.600	1	28,246 cu	56,000	84,246
FOX, RICHARD	000241	061000	000000	6 HORNED POUD DRIVE	IF RES WTR ACS	0.770	1	49,500	98,300	147,800
FOY, JASON	000221	010000	000000	JUNIPER DRIVE	IF RES	2.730	1	32,200	0	32,200
FRASCIELLA, FRANK J	000231	040000	000000	LOCKE LANE	IF RES	8.000	1	16,900	0	16,900
FRASER, BRUCE A	000241	063000	000000	19 NUTMEG LANE	IF RES WTRFRNT	0.520	1	122,700	70,200	192,900
FREDETTE, LEO E	000227	010000	000000	736 NH ROUTE 10	IF RES	5.260	1	27,100	0	27,100
FRENCH, RICHARD F	000218	027000	000000	42 COACH ROAD	IF RES	10.500	1	35,200	78,500	113,700
FULTON, JASON M	000227	013000	000000	763 NH ROUTE 10	COM/IND	6.100	2	50,500	125,800	176,300
FULTON, KEITH R	000227	004000	000000	766 NH ROUTE 10	WETLANDS	11.800	1	212 cu	0	212
FULTON, KEITH R	000227	007000	000000	MELODY LANE	IF RES	21.000	1	76,300	0	76,300
FULTON, KEITH R	000227	054000	000000	DODGE POND ROAD	UNMNGD HARDWD	1.380	1	87 cu	0	87
FULTON, KEITH R	000227	055000	000000	DODGE POND ROAD	UNMNGD HARDWD	2.420	1	152 cu	0	152
FULTON, KEITH R	000227	056000	000000	DODGE POND ROAD	UNMNGD HARDWD	2.160	1	136 cu	0	136
FULTON, KEITH R	000227	057000	000000	DODGE POND ROAD	UNMNGD HARDWD	1.700	1	107 cu	0	107

Lempster Owner Index - 2015 Values

Owner	Map	Lot	Sub	Location	Use	Acres	Cards	Land	Buildings	Total
FULTON, KEITH R	000227	058000	000000	MOUNTAIN ROAD	UNMNGD HARDWD	2.840	1	170 cu	0	170
FULTON, KEITH R	000227	059000	000000	MOUNTAIN ROAD	UNMNGD HARDWD	2.040	1	122 cu	0	122
FULTON, KEITH R	000227	060000	000000	MOUNTAIN ROAD	UNMNGD HARDWD	2.140	1	131 cu	0	131
FULTON, KEITH R	000227	061000	000000	MOUNTAIN ROAD	UNMNGD HARDWD	1.620	1	99 cu	0	99
FULTON, KEITH R	000227	062000	000000	DODGE POND ROAD	UNMNGD HARDWD	1.700	1	100 cu	0	100
FULTON, KEITH R	000227	063000	000000	DODGE POND ROAD	UNMNGD HARDWD	2.370	1	140 cu	0	140
FULTON, KEITH R	000227	064000	000000	DODGE POND ROAD	UNMNGD HARDWD	1.670	1	98 cu	0	98
FULTON, KEITH R	000227	065000	000000	DODGE POND ROAD	UNMNGD HARDWD	3.850	1	231 cu	0	231
FULTON, KEITH R	000227	066000	000000	DODGE POND ROAD	UNMNGD HARDWD	2.280	1	135 cu	0	135
FULTON, KEITH R	000227	067000	000000	DODGE POND ROAD	UNMNGD HARDWD	2.230	1	132 cu	0	132
FULTON, KEITH R	000227	068000	000000	DODGE POND ROAD	UNMNGD HARDWD	3.470	1	208 cu	0	208
FULTON, KEITH R	000227	069000	000000	DODGE POND ROAD	UNMNGD HARDWD	3.120	1	186 cu	0	186
FULTON, KEITH R	000227	070000	000000	DODGE POND ROAD	MNGD HARDWD	3.150	1	188 cu	0	188
FULTON, KEITH R	000227	071000	000000	DODGE POND ROAD	UNMNGD HARDWD	6.520	1	393 cu	0	393
FULTON, KEITH R	000227	072000	000000	DODGE POND ROAD	MNGD HARDWD	5.780	1	348 cu	0	348
FULTON, KEITH R	000227	073000	000000	DODGE POND ROAD	UNMNGD HARDWD	2.920	1	174 cu	0	174
FULTON, KEITH R	000227	074000	000000	DODGE POND ROAD	UNMNGD HARDWD	1.390	1	82 cu	0	82
FULTON, KEITH R	000227	075000	000000	DODGE POND ROAD	IF RES	4.800	1	1,801 cu	0	1,801
FULTON, KEITH R	000227	076000	000000	MOUNTAIN ROAD	UNMNGD HARDWD	0.880	1	55 cu	0	55
FULTON, KEITH R	000227	077000	000000	MOUNTAIN ROAD	UNMNGD HARDWD	1.160	1	73 cu	0	73
FULTON, KEITH R	000227	078000	000000	MOUNTAIN ROAD	UNMNGD HARDWD	1.800	1	113 cu	0	113
FULTON, KEITH R	000227	079000	000000	CAMP KIRKHAM ROAD	UNMNGD HARDWD	3.340	1	207 cu	0	207
FULTON, KEITH R	000227	080000	000000	CAMP KIRKHAM ROAD	UNMNGD HARDWD	2.330	1	144 cu	0	144
FULTON, KEITH R	000227	081000	000000	CAMP KIRKHAM ROAD	MNGD HARDWD	3.190	1	198 cu	0	198
FULTON, KEITH R	000227	085000	000000	CAMP KIRKHAM ROAD	UNMNGD HARDWD	5.121	1	306 cu	0	306
FULTON, KEITH R	000228	028000	000000	DODGE POND ROAD	UNMNGD HARDWD	3.810	1	232 cu	0	232
FULTON, KEITH R	000228	029000	000000	DODGE POND ROAD	UNMNGD HARDWD	2.580	1	157 cu	0	157
FULTON, KEITH R	000228	030000	000000	DODGE POND ROAD	UNMNGD HARDWD	3.530	1	215 cu	0	215
FULTON, KEITH R	000228	031000	000000	DODGE POND ROAD	UNMNGD HARDWD	2.980	1	182 cu	0	182
FULTON, KEITH R	000228	032000	000000	DODGE POND ROAD	UNMNGD HARDWD	5.200	1	317 cu	0	317
FULTON, KEITH R	000231	055000	000000	DODGE POND ROAD	UNMNGD HARDWD	5.690	1	347 cu	0	347
FULTON, KEITH R	000232	013000	000000	DODGE POND ROAD	UNMNGD HARDWD	3.290	1	201 cu	0	201
FULTON, KEITH R	000232	014000	000000	DODGE POND ROAD	UNMNGD HARDWD	2.580	1	157 cu	0	157
FULTON, KEITH R	000232	015000	000000	DODGE POND ROAD	UNMNGD HARDWD	2.820	1	172 cu	0	172
FULTON, KEITH R	000232	016000	000000	DODGE POND ROAD	UNMNGD OTHER	7.290	1	444 cu	0	444
FULTON, KEITH R	000232	017000	000000	DODGE POND ROAD	UNMNGD HARDWD	8.600	1	524 cu	0	524
FULTON, KEITH R	000232	018000	000000	DODGE POND ROAD	UNMNGD HARDWD	1.500	1	91 cu	0	91
FULTON, KEITH R	000232	025001	000000	20 MELODY LANE	3F RES	140.000	1	142,954 cu	133,300	276,254
G.F. & S.I. ALLEN FAMILY	000242	007000	BG0004	1 ECHO LANE	IF RES	0.000	1	0	23,200	23,200
G.F. & S.I. ALLEN FAMILY	000242	007000	BG0012	12 ECHO LANE	IF RES	0.000	1	0	43,900	43,900
GAMACHE, WILLIAM J.	000231	014000	000001	RICHARDSON BROOK LN	IF RES WTRFRNT	12.850	1	1,388 cu	0	1,388
GAMACHE, WILLIAM J.	000231	014000	000002	RICHARDSON BROOK LN	IF RES WTRFRNT	19.100	1	1,668 cu	0	1,668
GAUGHAN, NORAH SUSAN	000231	014000	000000	391 MOUNTAIN ROAD	IF RES WTRFRNT	5.440	1	73,700	37,000	110,700
GAY, MARGARET C	000202	007000	000000	STARK ROAD	IF RES	6.200	1	17,700	0	17,700
GENDRON, SCOTT, ET AL	000246	005000	000000	GEE ROAD	MNGD OTHER	22.000	1	990 cu	0	990
GENDRON, SCOTT, ET AL	000246	006000	000000	MARLOW TRAIL	MNGD OTHER	6.000	1	270 cu	0	270
GERMAIN, PHILIP	000241	041000	000000	16 LOON LOOP	IF RES WTRFRNT	0.570	1	86,100	62,100	148,200
GERRITS, NOLA J	000248	010000	000000	340 LONG POND ROAD	IF RES WTRFRNT	0.300	1	96,800	44,600	141,400
GEUSER, TAMI	000208	003000	000000	52 OAK LEDGE VIEW	IF RES	5.100	1	29,500	18,600	211,000
GIBBS, JASON T.	000206	049000	000000	16 STAGE ROAD	IF RES	5.200	1	30,400	194,300	224,700
GIBERTI, JOSEPH V	000231	037000	000000	LOCKE LANE	IF RES	9.000	1	17,800	0	17,800

Lempster Owner Index - 2015 Values

Owner	Map	Lot	Sub	Location	Use	Acres	Cards	Land	Buildings	Total
GIBSON-JR, CHARLES	000231	007000	000000	34 GUILFORD ROAD	IF RES	5.870	2	30,400	29,400	59,800
GIDDENS, DOROTHY	000217	013000	000000	34 MILL ROAD	IF RES	3.400	1	24,400	176,000	200,400
GILDNER-BLINN, READ G.	000241	043000	000000	26 SPLAKE DRIVE	IF RES WTRFRNT	0.430	1	95,100	23,000	118,100
GILLOTT, BRIAN	000209	019000	000000	DERO ROAD	UNMNGD HARDWD	13.700	1	816 cu	0	816
GIRARD, FRANK	000233	030000	000000	S PITKIN ROAD	UNMNGD OTHER	1.810	1	81 cu	0	81
GIRARD, FRANK	000233	033000	000000	549 NH ROUTE 10	IF RES	55.570	1	29,956 cu	95,400	125,356
GIRARD, FRANK	000233	035000	000000	CLOTHES PIN ROAD	IF RES	4.500	1	17,200	0	17,200
GIRARD, FRANK	000233	036000	000000	87 CUTLER ROAD	IF RES	25.000	1	24,917 cu	103,600	128,517
GIRARD, FRANK	000233	038000	000000	NH ROUTE 10	UNMNGD OTHER	13.400	1	569 cu	0	569
GIRARD, FRANK	000233	041000	000000	CUTLER ROAD	MNGD HARDWD	12.100	1	528 cu	0	528
GIRARD, FRANK	000233	043000	000000	CUTLER ROAD	IF RES	1.600	1	72 cu	0	72
GIROUX, CHRISTINE	000236	003000	000000	NH ROUTE 10	IF RES	1.400	1	21,200	0	21,200
GIROUX, CHRISTINE	000236	020000	000000	445 NH ROUTE 10	IF RES	1.300	1	26,400	64,300	90,700
GLASS, CHRISTOPHER E	000209	017000	000000	1444 NH ROUTE 10	IF RES	2.220	1	27,300	75,600	102,900
GOBIN, DONNA A	000205	003000	000000	16 CRESCENT LAKE ROAD	IF RES	6.170	1	40,800	108,000	148,800
GODDARD, CYNTHIA	000202	012000	000000	188 STARK ROAD	IF RES	5.100	1	23,600	160,700	184,300
GOODNOW, L & A REVOCABLE	000247	015000	000000	58 NORTH SHORE ROAD	IF RES	0.750	1	135,700	86,500	222,200
GOODSPEED, KORRIE	000217	002000	000000	1155 NH ROUTE 10	IF RES	12.900	1	27,113 cu	269,200	296,313
GOURDE, MICHAEL C.	000232	007000	000000	OVERLOOK DRIVE	IF RES	5.000	1	29,000	0	29,000
GRACE-SK, STEVEN E	000226	021000	000000	LOVEJOY ROAD	IF RES	2.730	1	25,800	0	25,800
GRADER FAMILY GIFT TRUST	000219	001000	000000	RIDGE ROAD	COM/IND	62.000	2	2,115 cu	126,700	128,815
GRANGER, GEORGE E.	000227	050000	000000	95 MOUNTAIN ROAD	IF RES	2.070	1	27,200	146,800	174,000
GRASSO, RUTH A	000238	002000	000000	508 MOUNTAIN ROAD	IF RES	1.400	1	26,500	34,000	60,500
GRAY, MICHAEL D.	000222	040000	000000	25 MANOR ROAD	IF RES	5.050	1	27,300	161,500	188,800
GRECO, EDWARD V	000222	011000	000000	DEER HILL LANE	IF RES	1.023	1	13,400	0	13,400
GREELEY, GARRIEL E	000227	024000	000000	28 2ND NH TURNPIKE	IF RES	156.000	1	44,415 cu	69,400	113,815
GREEN, PATRICIA E	000201	003000	000000	108 GRANDVIEW ROAD	IF RES	10.660	1	49,400	222,800	272,200
GREEN, PATRICIA E	000201	004000	000000	98 GRANDVIEW ROAD	IF RES	1.480	1	30,700	130,200	160,900
GREENE, SANDRA H	000206	011000	000000	549 LEMPSTER STREET	IF RES	6.880	1	33,300	35,600	68,900
GRENIER, JAMES	000212	008000	000000	209 BENWAY HILL ROAD	IF RES	155.000	1	26,194 cu	27,500	53,694
GRENIER, JAMES	000212	019000	000000	209 BENWAY HILL ROAD	IF RES	41.290	1	52,842 cu	136,700	189,542
GRIEVES, CHARLES E.	000223	001000	000000	171 2ND NH TURNPIKE	2F RES	2.140	2	31,400	199,300	230,700
GRIFFIN, GLENDON SCOTT	000239	013000	000000	564 MOUNTAIN ROAD	IF RES	2.000	1	24,400	21,700	46,100
GRIMARD, DAVID, KEVIN & PAUL A	000248	014000	000000	330 LONG POND ROAD	IF RES WTRFRNT	0.350	1	110,900	59,200	170,100
GRIMARD, FRANCIS E.	000248	013000	000000	332 LONG POND ROAD	IF RES WTRFRNT	0.330	1	115,600	72,600	188,200
GRIMARD, ROBERT	000248	005000	000000	327 LONG POND ROAD	IF RES	0.450	1	44,000	47,200	91,200
GRINDELL, LLOYD A	000213	013000	000000	140 KEYES HOLLOW ROAD	IF RES	0.370	1	19,800	20,000	39,800
GROAT, WAYNE M	000233	026000	000000	123 S PITKIN ROAD	IF RES	2.000	1	23,100	29,700	52,800
GROTA, STEPHEN	000216	008000	000000	244 LEMPSTER STREET	IF RES	11.100	1	18,088 cu	5,200	23,288
GROTHER, ALLAN	000241	067000	000000	27 NUTMEG LANE	IF RES WTRFRNT	0.330	1	120,600	185,400	306,000
GUAY, JEAN Y.	000224	027000	000000	ALLEN ROAD	IF RES	45.000	1	56,400	0	56,400
GUILDHALL SAND & GRAVEL, LLC	000209	004000	000000	NH ROUTE 10	COM/IND	102.000	1	171,400	0	171,400
GUNNESS, KATHLEEN MARIE	000231	022000	000000	422 MOUNTAIN ROAD	IF RES	2.950	1	29,400	33,300	62,700
HAAS, RUTH S.	000206	029000	000000	138 STAGE ROAD	IF RES	10.700	1	38,800	104,200	143,000
HAJEK, PHILIP	000245	002000	000000	75 NH ROUTE 10	IF RES	51.000	1	138,360 cu	183,900	322,260
HAJEK, RICHARD, DEBORAH	000245	003000	000000	79 NH ROUTE 10	IF RES	66.000	1	35,850 cu	79,800	115,650
HALL, JOYCE, KLEIN, KAETHE L.	000235	002000	000000	272 DODGE HOLLOW ROAD	IF RES	28.000	1	28,138 cu	76,000	104,138
HALL, RANSLAR F	000234	006000	000000	305 DODGE HOLLOW ROAD	IF RES	106.000	1	37,704 cu	65,200	102,904
HAMEL, DAVID R.	000232	039000	000000	655 NH ROUTE 10	IF RES	8.400	1	36,900	41,800	78,700
HANSON, HENRY N	000239	007000	000000	18 LONG POND ROAD	IF RES	2.400	1	24,800	57,400	82,200
HARDT, NORBERT W	000231	010000	000000	297 MOUNTAIN ROAD	IF RES	9.000	1	35,500	13,200	48,700

Lempster Owner Index - 2015 Values

Owner	Map	Lot	Sub	Location	Use	Acres	Cards	Land	Buildings	Total
HARTGEN, ROGER P REVOC TRUST	000226	007000	000000	CUTLER ROAD	1F RES	66.000	1	28,063 cu	0	28,063
HARVEY, DAVID C	000241	069000	000000	39 NUTMEG LANE	1F RES WTRFRNT	0.290	1	120,200	87,300	207,500
HASKELL, NICOLE	000232	032000	000000	101 OLDS ROAD	1F RES	2.900	1	25,300	22,700	48,000
HATHAWAY, DOROTHY	000236	006000	000000	62 HAMLIN ROAD	1F RES	60.000	1	24,357 cu	87,200	111,557
HAWKEN, LELLA	000223	002000	000000	2ND NH TURNPIKE	1F RES	5.140	1	27,400	0	27,400
HAYDON, JAMES S	000235	001000	000000	300 DODGE HOLLOW ROAD	1F RES	0.670	1	21,400	130,200	151,600
HEATH, JANE M	000208	007000	000000	GRANDVIEW ROAD	UNMNGD OTHER	12.100	1	526 cu	0	526
HEATH, JANE M	000208	010000	000000	354 GRANDVIEW ROAD	1F RES	25.000	1	31,945 cu	113,700	145,645
HEATH, JANE STARKEY	000208	001000	000000	413 GRANDVIEW ROAD	1F RES	104.000	1	35,946 cu	15,800	51,746
HEINEMAN, ELAINE B.	000215	021000	000000	264 KEYES HOLLOW ROAD	1F RES	0.570	1	21,900	120,500	142,400
HENALDT, STEVEN	000215	019000	000000	KEYES HOLLOW ROAD	1F RES	4.700	1	13,900	0	13,900
HERMAN, NANCY TRUSTEE NR TRUST	000222	032000	000000	SILVER SPRINGS DRIVE	1F RES	3.900	1	20,200	0	20,200
HERMAN, NANCY TRUSTEE NR TRUST	000222	033000	000000	28 HILLSIDE DRIVE	1F RES	4.070	1	27,500	66,000	93,500
HERSEY ACRES LLC	000201	005000	000000	GRANDVIEW ROAD	1F RES	51.000	1	64,804 cu	0	64,804
HERSEY ACRES LLC	000201	006000	000000	34 GRANDVIEW ROAD	1F RES	18.000	1	112,200	191,000	303,200
HIBBARD, TIMOTHY E.	000203	021000	000000	HURD & STARK ROAD	1F RES	5.100	1	28,700	0	28,700
HILL, GEORGEANA A.	000217	020000	000000	6 HEISER DRIVE	1F RES	5.100	1	28,800	106,600	135,400
HODGES, RICHARD G	000239	016000	000000	29 LIBBY ROAD	1F RES	6.050	1	30,000	137,600	167,600
HODSKINS, MARYLN	000232	034000	000000	518 MOUNTAIN ROAD	1F RES	1.100	1	27,600	47,700	75,300
HODSKINS-III, GEORGE	000223	036000	000000	88 OLDS ROAD	1F RES	0.860	1	23,900	52,700	76,600
HOGE, GREGG	000226	019000	000000	46 LEMPSTER STREET	1F RES	11.040	1	26,651 cu	136,100	162,751
HOMESTEAD REALTY TRUST	000215	018000	000000	418 LOVEJOY ROAD	1F RES	2.730	1	32,000	1,800	33,800
HOMOL, TRACI J	000232	028000	000000	KEYES HOLLOW ROAD	UNMNGD HARDWD	40.000	1	2,520 cu	0	2,520
HOOPER, ARTHUR J	000218	008000	000000	51 BROWN ROAD	1F RES	12.500	1	22,900 cu	74,300	97,200
HOOPER, MICHAEL R.	000233	032000	000000	86 SCHOOL ROAD	1F RES	1.220	1	26,400	85,100	111,500
HOWARD, DAVID E.	000212	009000	000000	10 S PITKIN ROAD	COM/IND	3.500	1	25,900	66,900	92,800
HOWARD, DAVID E.	000212	017000	000000	128 BENWAY HILL ROAD	1F RES	12.700	1	31,686 cu	99,300	130,986
HOWARD, PHILIP	000203	002000	000000	128 BENWAY HILL ROAD	1F RES	29.000	1	31,970 cu	3,000	34,970
HRESCHAK, JOSEPH	000222	007000	000000	170 UNITY SPRINGS ROAD	1F RES	119.000	1	30,515 cu	164,600	195,115
HULL, ROBERT	000216	021000	000000	DEER HILL LANE	1F RES	1.129	1	13,500	0	13,500
HUME, MICHAEL	000233	034000	000000	130 LEMPSTER STREET	1F RES	0.980	1	27,400	182,600	210,000
HUNTER, BARRY J	000208	015000	000000	55 CLOTHES PIN ROAD	1F RES	3.900	1	22,400	38,900	61,300
HURD, CHRISTOPHER	000216	023000	000000	291 GRANDVIEW ROAD	1F RES	22.500	1	79,123 cu	165,400	244,523
HURD, HOWARD H	000216	024000	000000	HURD ROAD	FARM LAND	59.170	1	7,348 cu	0	7,348
HURD, JONATHAN A	000216	026000	000000	179 HURD ROAD	1F RES	61.650	1	29,421 cu	18,600	48,021
HURD, RODNEY	000206	030000	000000	HURD ROAD	MNGD OTHER	72.200	1	2,888 cu	0	2,888
HURD, WARREN W	000223	045000	000000	132 STAGE ROAD	1F RES	1.660	1	25,400	17,400	42,800
HURD, WARREN W.	000216	028000	000000	172 HURD ROAD	1F RES	76.000	1	59,978 cu	191,700	251,678
HURD, WARREN W. 1/2 INT	000216	027000	000000	HURD ROAD	FARM LAND	40.280	1	5,613 cu	0	5,613
HUSSEY, PAMELA J.	000238	010000	000000	184 HURD ROAD	2F RES	5.020	1	34,800	194,300	229,100
HUSSEY, PAMELA J.	000238	010000	MH0000	134 SOUTH ROAD	2F RES	36.230	1	27,369 cu	47,400	74,769
HUTCHINGS, DONALD L	000222	004000	000000	136 SOUTH ROAD	1F RES	0.000	1	0	34,300	34,300
IBITZ, ROBERT A	000247	037000	000000	28 SOUTH HILL DRIVE	1F RES	0.930	1	39,900	124,200	164,100
IBITZ, ROBERT A	000247	038000	000000	SAND POND ROAD	MNGD HARDWD	14.600	1	891 cu	0	891
IGNATOWSKI, BRIAN A.	000247	025000	000000	SAND POND ROAD	1F RES	11.300	2	20,626 cu	0	20,626
INTILE, KATHRYN B	000227	034000	000000	23 TROUT LANE	1F RES WTRFRNT	0.630	2	118,800	152,300	271,100
IRWIN, BRIAN	000231	050000	000000	85 NICHOLS ROAD	1F RES	2.500	1	27,600	118,700	146,300
JACKSON, GARY L	000232	027000	000000	278 MOUNTAIN ROAD	1F RES	4.700	1	29,700	108,600	138,300
JACKSON, GEORGE B.	000206	002000	000000	41 BROWN ROAD	1F RES	3.210	1	24,000	66,600	90,600
JACQUES, GAIL S	000247	011000	000000	31 KEYES HOLLOW ROAD	1F RES	6.400	1	31,600	106,000	137,600
				63 NORTH SHORE ROAD	1F RES WTR ACS	0.190	1	44,100	95,200	139,300

Lempster Owner Index - 2015 Values

Owner	Map	Lot	Sub	Location	Use	Acres	Cards	Land	Buildings	Total
JACQUES, GAIL S	000247	018000	00000A	NORTH SHORE ROAD	IF RES WTRFRNT	0.000	1	0	4,700	4,700
JAMES-II, IVAN C & SARA A	000223	047000	000000	2ND NH TURNPIKE	MNGD HARDWD	188.000	1	5,846 cu	0	5,846
JAMES-II, IVAN C TRUSTEE	000217	008000	000000	OFF HURD ROAD	MNGD OTHER	56.000	1	1,512 cu	0	1,512
JAMES-II, IVAN C TRUSTEE	000222	025000	000000	OFF HURD ROAD	MNGD OTHER	21.000	1	567 cu	0	567
JANGEL, SCOTT M	000224	019000	000000	ALLEN ROAD	IF RES	6.400	1	27,800	0	27,800
JANGEL, SCOTT M	000224	020000	000000	236 ALLEN ROAD	IF RES	5.700	1	30,300	0	30,300
JEFFREY, DONALD R, CECELIA D	000241	076000	000000	11 BLUE HERON DRIVE	IF RES WTRFRNT	0.820	1	107,900	107,700	215,600
JODOIN, DAVID	000202	009000	000000	STARK ROAD	IF RES	5.200	1	16,800	0	16,800
JOHNSON PHILIP E,	000227	045000	000000	NICHOLS ROAD	IF RES	1.530	1	23,700	0	23,700
JOHNSON, HARRY, HELVI TRUSTEES	000227	025000	000000	10 2ND NH TURNPIKE	IF RES	0.450	1	24,400	166,500	190,900
JOHNSON, LAWRENCE	000212	018000	000000	BENWAY HILL ROAD	MNGD HARDWD	494.000	1	17,465 cu	0	17,465
JONES TRUSTEE, DAVID POST	000241	066000	000000	25 NUTMEG LANE	IF RES WTRFRNT	0.260	1	124,900	301,000	425,900
JONES, GORDON W.	000248	018000	000000	42 LOON LOOP	IF RES WTRFRNT	0.480	1	84,200	40,900	125,100
KACHORIS, MARY	000210	002000	000000	1321 NH ROUTE 10	IF RES	4.100	1	29,300	126,800	156,100
KALINAUSKAS, VINCENT A	000227	051000	000000	15 ORCHARD DRIVE	IF RES	5.880	1	25,500	55,100	80,600
KALINAUSKAS, VINCENT A	000227	053000	000000	MOUNTAIN ROAD	IF RES	2.990	1	22,500	0	22,500
KAPCHENSKY, ANDREW W	000207	005000	000000	HURD ROAD	MNGD HARDWD	10.030	1	613 cu	0	613
KAPCHENSKY, ANDREW W	000208	002000	000000	45 OAK LEDGE VIEW	IF RES	27.110	1	37,493 cu	184,900	222,393
KEELER, TIMOTHY R.	000236	018000	000000	54 LOVEJOY ROAD	IF RES	4.200	1	28,400	37,000	65,400
KEENAN, MICHELLE D. REV. TRUST	000218	009000	000000	SCHOOL ROAD	IF RES	9.000	1	29,600	900	30,500
KEENAN, MICHELLE D. REV. TRUST	000218	016000	000000	61 SCHOOL ROAD	IF RES	0.980	1	22,300	69,500	91,800
KELLY, JOHN M	000227	040000	000000	86 NICHOLS ROAD	IF RES	2.300	1	27,300	322,700	350,000
KELLY, SHAWN P	000221	005000	000000	BLUEBERRY LANE	IF RES	4.050	1	15,800	0	15,800
KELSEY, DAVID L	000221	001000	000000	143 NICHOLS ROAD	IF RES	23.760	1	52,948 cu	206,800	259,748
KELSEY, DAVID L	000221	026000	000000	FIFIELD DRIVE	IF RES	1.460	1	12,200	0	12,200
KELSEY, DAVID L	000228	005000	000000	NICHOLS ROAD	IF RES	20.000	1	50,838 cu	15,300	66,138
KELSEY, DAVID L & CHRISTINE R	000228	006000	000000	ORCHARD DRIVE	IF RES	1.450	1	15,300	0	15,300
KELSEY, DAVID L TRUSTEE	000228	008000	000000	MAPLEWOOD AVENUE	IF RES	1.450	1	11,200	0	11,200
KELSEY, DAVID L TRUSTEE	000228	009000	000000	MAPLEWOOD AVENUE	IF RES	1.520	1	11,300	0	11,300
KELSEY, DAVID L TRUSTEE	000228	010000	000000	MAPLEWOOD AVENUE	IF RES	1.570	1	11,300	0	11,300
KEMP, MARGARET V.	000241	071000	000000	NUTMEG LANE	IF RES WTRFRNT	2.800	1	29,700	0	29,700
KENDALL-POTANAS, MARY T.	000206	004000	000000	68 KEYES HOLLOW ROAD	IF RES	5.500	1	29,000	135,700	164,700
KENT, CHARLES A	000241	022000	0000BG	304 LONG POND ROAD	IF RES	0.000	1	0	1,300	1,300
KENT, CHARLES A	000241	023000	000000	LONG POND ROAD	IF RES	0.220	1	24,500	0	24,500
KENT, CHARLES A	000241	033000	000000	LOON LOOP	IF RES	0.280	1	24,100	0	24,100
KENYON, LINDA M.	000235	004000	000000	224 DODGE HOLLOW ROAD	IF RES	33.000	1	28,083 cu	30,600	58,683
KIEFFER, DON L & GREENE, J K	000211	007000	000000	46 WALDRON ROAD	IF RES	38.000	1	24,819 cu	85,500	110,319
KIEFFER, DON L & GREENE, J K	000211	008000	000000	WALDRON ROAD	UNMNGD OTHER	1.200	1	54 cu	0	54
KIEFFER, DON L & GREENE, J K	000211	012000	000000	WALDRON ROAD	MNGD OTHER	0.080	1	4 cu	0	4
KIEFFER, DON L & GREENE, J K	000217	014000	000000	WALDRON ROAD	UNMNGD OTHER	3.700	1	167 cu	0	167
KIKLIS, LOUIS C	000234	009000	000000	DODGE HOLLOW ROAD	IF RES	55.000	1	25,066 cu	0	25,066
KING, JAMES H	000213	020000	000000	317 LEMPSTER STREET	IF RES	8.000	1	32,500	90,900	123,400
KING, RONALD D	000211	019000	000000	416 HURD ROAD	IF RES	5.000	2	34,300	163,600	197,900
KISLER, RONALD J.	000203	008000	000000	QUIMBY FARM ROAD	IF RES	5.000	1	27,600	0	27,600
KISLER, RONALD J.	000203	009000	000000	114 QUIMBY FARM ROAD	IF RES	5.000	1	33,200	92,200	125,400
KIZLSKI, GARY	000248	003000	000000	309 LONG POND ROAD	IF RES	0.990	1	52,200	84,900	137,100
KLEIS, DOROTHY A.	000221	030000	000000	64 FIFIELD DRIVE	IF RES	1.570	1	18,100	114,500	132,600
KNIGHT, JOHN W	000224	006000	000000	DODGE HOLLOW ROAD	IF RES	2.000	1	22,800	0	22,800
KNIGHT-JR, CLIFFORD F	000213	021000	000000	329 LEMPSTER STREET	IF RES	9.000	1	33,400	37,500	70,900
KOMOROSKI, GREGORY	000213	009000	000000	170 KEYES HOLLOW ROAD	IF RES	11.000	1	34,700	63,300	98,000
KOSTEK, LAWRENCE J & LUCILLE D	000239	008000	000000	632 MOUNTAIN ROAD	IF RES	1.200	1	26,400	46,700	73,100

Lempster Owner Index - 2015 Values

Owner	Map	Lot	Sub	Location	Use	Acres	Cards	Land	Buildings	Total
KOSTEK, LAWRENCE J & LUCILLE D	000239	009000	000000	MOUNTAIN ROAD	1F RES	2.300	1	23,100	0	23,100
KOWALCZYK-SR, STANLEY M	000215	014000	000000	93 WHEELER LANE	1F RES	22,000	1	39,400	74,700	114,100
KOWALSKI-JR, EDWARD W	000241	027000	000000	3 LOON LOOP	1F RES	0.350	1	41,700	59,200	100,900
KRAUS-JR, THEODORE W.	000241	055000	000000	3 SPLAKE DRIVE	1F RES	0.350	1	41,700	66,900	108,600
KRUG, GREGORY J.	000210	010000	000000	13 DERO ROAD	1F RES	2,000	1	25,700	83,900	109,600
LABOUNTY-JR, BRUCE F	000224	015000	000000	5 LABOUNTY LANE	1F RES	2,660	1	24,800	20,600	45,400
LABOUNTY-JR, BRUCE F	000224	016000	000000	22 LABOUNTY LANE	1F RES	3,150	1	34,700	250,100	284,800
LACASSE, ANDY	000227	015000	000000	781 NH ROUTE 10	1F RES	5,010	1	30,200	53,700	83,900
LACASSE, NANCY A	000221	021000	000000	209 NICHOLS ROAD	1F RES	2,640	1	27,700	62,900	90,600
LACLAIR, JUSTIN P.	000231	035000	000000	132 LOCKE LANE	1F RES	4,000	1	23,800	109,500	133,300
LAGASSE, RAYMOND A.	000223	020000	000000	714 DODGE HOLLOW ROAD	1F RES	2,570	1	22,200	176,300	198,500
LAGASSE, RAYMOND A.	000231	048000	000000	MOUNTAIN ROAD	1F RES	5,500	1	28,000	0	28,000
LAMBERT, MARY B.	000221	003000	000000	11 BLUEBERRY LANE	1F RES	4,000	1	64,500	74,300	138,800
LANDRY, PHILIP N.	000248	007000	000000	337 LONG POND ROAD	1F RES	0.410	1	43,100	68,700	111,800
LANGLOIS, DANYIA F	000221	016000	000000	62 JUNIPER DRIVE	1F RES	2,400	1	24,800	146,900	171,700
LAPORTE, ANNIE L.	000202	019000	000000	18 STARK ROAD	1F RES	5,600	1	21,000	54,200	75,200
LAQUIRE-SR, SIDNEY	000206	009000	000000	501 LEMPSTER STREET	2F RES	5,000	1	31,600	197,500	224,100
LAROCQUE, WARREN R	000206	025000	000000	65 STAGE ROAD	1F RES	6,852	1	28,400	116,600	145,000
LARRIMORE, JEFFERY & DEBORAH T	000234	003000	000000	412 DODGE HOLLOW ROAD	1F RES	12,170	1	39,996 cu	138,300	178,296
LARRIMORE, JEFFERY & DEBORAH T	000234	004000	000000	DODGE HOLLOW ROAD	1F RES	37,500	1	2,791 cu	0	2,791
LARSON, ERIC M	000241	080000	000000	12 BLUE HERON DRIVE	1F RES	0,790	1	49,300	127,200	176,500
LATTANZIO, STEVEN M.	000231	044000	000000	74 SOUTH ROAD	1F RES	14,000	1	34,966 cu	100,600	135,566
LECLERCQ, SEAN C.	000237	005000	000000	176 SOUTH ROAD	1F RES	6,000	1	77,700	113,700	191,400
LECOMTE, WILLIAM L.	000231	025000	000000	10 BEAUGARDEN	1F RES	34,000	1	31,751 cu	167,600	199,351
LEITE, SELENA M.	000209	012000	000000	31 FREEDOM DRIVE	1F RES	4,550	1	28,000	21,000	49,000
LEMAY, ERIC S	000208	004000	000000	34 OAK LEDGE VIEW	1F RES	22,800	1	44,200	160,900	205,100
LEMERE, TAMMIE E.	000218	023000	000000	31 COACH ROAD	1F RES	2,870	1	26,500	106,500	133,000
LEMIEUX, MICHAEL M	000232	022000	000000	5 HEISER DRIVE	1F RES	1,810	1	25,300	0	25,300
LEMPSTER CASTLE LLC	000246	010000	000000	134 NH ROUTE 10	1F RES	28,940	1	56,500	258,900	315,400
LEMPSTER COMMUNITY CHURCH	000227	014000	000000	767 NH ROUTE 10	COM/IND	4,270	1	45,000	215,600	260,600
LEMPSTER HISTORICAL SOCIETY	000227	027000	000000	4 2ND NH TURNPIKE	1F RES	0,430	1	34,400	170,900	205,300
LEMPSTER HISTORICAL SOCIETY	000235	017000	000000	291 DODGE HOLLOW ROAD	1F RES	0,050	1	7,600	35,900	43,500
LEMPSTER SCHOOL DISTRICT	000218	014000	000000	29 SCHOOL ROAD	EXEMPT-MUNIC	23,000	2	91,800	1,848,700	1,940,500
LEMPSTER WIND, LLC	000218	00WIND	000000	RIDGE ROAD	UTILITY-ELEC	0,000	1	0	44,263,200	44,263,200
LEMPSTER, TOWN OF	000201	007000	000000	BALL PARK & RTE 10	EXEMPT-MUNIC	0,300	1	19,100	10,600	29,700
LEMPSTER, TOWN OF	000206	040000	000000	MOUNTAIN VIEW ROAD	EXEMPT-MUNIC	4,540	1	31,200	0	31,200
LEMPSTER, TOWN OF	000212	007000	000000	BENWAY & HURD ROAD	EXEMPT-MUNIC	0,920	1	2,500	0	2,500
LEMPSTER, TOWN OF	000212	010000	000000	106 BENWAY HILL ROAD	EXEMPT-MUNIC	62,820	1	55,900	32,000	87,900
LEMPSTER, TOWN OF	000212	020000	000000	HURD ROAD	EXEMPT-MUNIC	8,700	1	28,600	0	28,600
LEMPSTER, TOWN OF	000216	025000	000000	OFF BENWAY HILL ROAD	MNGD OTHER	40,000	1	1,800 cu	0	1,800
LEMPSTER, TOWN OF	000217	007000	000000	S/S MILL ROAD	EXEMPT-MUNIC	119,000	1	69,300	0	69,300
LEMPSTER, TOWN OF	000217	011000	000000	HURD/MILL ROAD	EXEMPT-MUNIC	90,000	1	83,300	0	83,300
LEMPSTER, TOWN OF	000221	028000	000000	FIFIELD DRIVE	EXEMPT-MUNIC	3,020	1	13,300	0	13,300
LEMPSTER, TOWN OF	000221	029000	000000	FIFIELD DRIVE	EXEMPT-MUNIC	1,570	1	12,200	0	12,200
LEMPSTER, TOWN OF	000222	001000	000000	929 NH ROUTE 10	EXEMPT-MUNIC	16,000	1	61,800	389,200	451,000
LEMPSTER, TOWN OF	000222	034000	000000	HILLSIDE DRIVE	EXEMPT-MUNIC	5,050	1	21,000	0	21,000
LEMPSTER, TOWN OF	000223	033000	000000	112 LEMPSTER STREET	EXEMPT-MUNIC	0,490	1	35,400	270,700	306,100
LEMPSTER, TOWN OF	000224	028000	000000	ALLEN ROAD FIRE POND	EXEMPT-MUNIC	0,340	1	2,000	0	2,000
LEMPSTER, TOWN OF	000225	001000	000000	55 CHARLESTOWN TPKE	1F RES	2,000	1	28,300	42,400	70,700
LEMPSTER, TOWN OF	000227	001000	000000	856 NH ROUTE 10	EXEMPT-MUNIC	0,260	1	31,400	79,900	111,300
LEMPSTER, TOWN OF	000227	003000	000000	NH ROUTE 10	EXEMPT-MUNIC	5,000	1	35,200	0	35,200

Lempster Owner Index - 2015 Values

Owner	Map	Lot	Sub	Location	Use	Acres	Cards	Land	Buildings	Total
LEMPSTER, TOWN OF	000227	018000	000000	3 2ND NH TURNPIKE	EXEMPT-MUNIC	0.030	1	4,700	53,300	58,000
LEMPSTER, TOWN OF	000227	086000	000000	MOUNTAIN ROAD	EXEMPT-MUNIC	4.700	1	56,500	1,900	58,400
LEMPSTER, TOWN OF	000231	011000	000000	313 MOUNTAIN ROAD	EXEMPT-MUNIC	1.900	1	28,400	22,900	51,300
LEMPSTER, TOWN OF	000231	012000	000000	43 EARLS LANE	EXEMPT-MUNIC	33.000	1	71,400	0	71,400
LEMPSTER, TOWN OF	000232	010000	000000	OVERLOOK DRIVE	EXEMPT-MUNIC	5.000	1	54,400	20,800	75,200
LEMPSTER, TOWN OF	000232	031000	000000	34 TOWN GARAGE ROAD	EXEMPT-MUNIC	78.000	1	92,600	137,500	230,100
LEMPSTER, TOWN OF	000233	007000	000000	LOVEJOY ROAD	EXEMPT-MUNIC	20.000	1	55,500	0	55,500
LEMPSTER, TOWN OF	000233	017000	000000	118 LOVEJOY ROAD	EXEMPT-MUNIC	5.500	1	45,700	47,800	93,500
LEMPSTER, TOWN OF	000238	001000	000000	MOUNTAIN ROAD	EXEMPT-MUNIC	27.000	1	30,300	0	30,300
LEMPSTER, TOWN OF	000238	003000	000000	480 MOUNTAIN ROAD	EXEMPT-MUNIC	1.100	1	23,600	2,000	25,600
LEMPSTER, TOWN OF	000239	004000	000000	LONG POND ROAD	EXEMPT-MUNIC	1.930	1	21,600	0	21,600
LEMPSTER, TOWN OF	000239	014000	000000	MOUNTAIN ROAD	EXEMPT-MUNIC	302.000	1	47,500	0	47,500
LEMPSTER, TOWN OF	000240	001000	000000	LONG POND ROAD	EXEMPT-MUNIC	318.000	1	70,400	0	70,400
LEMPSTER, TOWN OF	000241	001000	000000	LONG POND ROAD	IF RES	0.520	1	27,300	0	27,300
LEMPSTER, TOWN OF	000241	010000	000000	LONG POND ROAD	EXEMPT-MUNIC	0.020	1	3,600	0	3,600
LEMPSTER, TOWN OF	000241	012000	000000	LONG POND ROAD	EXEMPT-MUNIC	0.130	1	25,900	0	25,900
LEMPSTER, TOWN OF	000241	020000	000000	LONG POND ROAD	EXEMPT-MUNIC	0.370	1	25,300	0	25,300
LEMPSTER, TOWN OF	000241	022000	000000	LONG POND ROAD	EXEMPT-MUNIC	0.300	1	24,400	0	24,400
LEMPSTER, TOWN OF	000241	057000	000000	LONG POND ROAD	EXEMPT-MUNIC	1.500	1	162,500	5,400	167,900
LESSARD, DENIS	000222	009000	000000	DEER HILL LANE	IF RES	1.359	1	13,600	0	13,600
LESSARD, DENIS	000222	010000	000000	DEER HILL LANE	IF RES	1.096	1	13,500	0	13,500
LESSARD, DENIS	000222	018000	000000	PINE DRIVE	IF RES	1.025	1	13,400	0	13,400
LESSARD, DENIS	000222	019000	000000	PINE DRIVE	IF RES	0.964	1	13,300	0	13,300
LESSARD, DENIS	000222	020000	000000	ROUTE 10	IF RES	0.800	1	19,800	0	19,800
LESSARD, DENIS	000222	024000	000000	23 PINE DRIVE	IF RES	64.000	1	18,145 cu	22,800	40,945
LEVASSEUR, AUTUMN T.	000228	014000	000000	ORCHARD DRIVE	IF RES	1.520	1	12,900	0	12,900
LEWIS, JEFFREY W. & GREGORY S.	000241	038000	000000	24 LOON LOOP	IF RES WTRFRNT	0.250	1	91,300	37,000	128,300
LEWIS, JOEL L.	000232	026000	000000	31 BROWN ROAD	IF RES	2.380	1	32,800	49,000	81,800
LEWIS, MONTE S	000227	037000	000000	14 MANOR ROAD	IF RES	2.850	1	26,400	163,200	189,600
LICHTY, SUSAN E.	000213	011000	000000	150 KEYES HOLLOW ROAD	IF RES	11.000	1	31,200	88,500	119,700
LINDHOLM, JUSTIN	000241	078000	000000	BLUE HERON DRIVE	IF RES WTRFRNT	0.470	1	25,500	0	25,500
LINDHOLM, JUSTIN	000242	001000	000000	SOUTH ROAD	UNNMNGD OTHER	124.000	1	5,058 cu	0	5,058
LINN, CYNTHIA F	000211	002000	000000	1267 NH ROUTE 10	IF RES	3.100	1	28,100	50,900	79,000
LINN, NORLEN ELIZABETH	000224	024000	000000	204 ALLEN ROAD	IF RES	13.700	1	31,843 cu	161,700	193,543
LISK, EDWIN M	000241	013000	000000	247 LONG POND ROAD	IF RES	0.480	1	44,700	67,200	111,900
LITTLE, TRUSTEE JOAN C.	000247	017000	000000	48 NORTH SHORE ROAD	IF RES WTRFRNT	0.210	1	125,300	53,800	179,100
LOCHER, INGRID	000206	034000	000000	79 MOUNTAIN VIEW ROAD	IF RES	1.830	1	13,800	0	13,800
LOCHER-JR, FRANCIS L.	000210	012000	000000	DERO ROAD	IF RES	6.320	1	24,400	0	24,400
LOCKWOOD, FRANKLIN O.	000231	031000	000000	73 SOUTH ROAD	IF RES	5.000	1	24,700	10,000	34,700
LONGVAL, MERYL J.	000215	003000	000000	185 LEMPSTER STREET	IF RES	4.700	1	31,800	146,500	178,300
LONGVAL, MERYL J.	000215	004000	000000	LEMPSTER STREET	IF RES	4.000	1	26,400	0	26,400
LOOMIS, THOMAS H	000210	019000	000000	COACH ROAD	IF RES	101.000	1	74,800	0	74,800
LORANDEAU, JOHN C.	000234	008000	000000	399 DODGE HOLLOW ROAD	IF RES	34.000	1	23,885 cu	49,200	73,085
LORING, DAVID	000212	011000	000000	104 BENWAY HILL ROAD	IF RES	15.800	1	32,113 cu	91,000	123,113
LOWDEN-III, NORMAN L	000209	017000	000001	35 DERO ROAD	IF RES	4.530	1	31,200	107,900	139,100
LUMBRA, BRENT A.	000223	017000	000000	408 N PITKIN ROAD	IF RES	14.030	1	37,500	57,100	94,600
LUND, THOMAS P	000202	011000	000000	STARK ROAD	IF RES	5.100	1	16,700	0	16,700
LUPPOLD, R. M. 2011 REV TRUST	000222	035000	000000	8 HILLSIDE DRIVE	IF RES	10.500	1	31,800	130,900	162,700
LYNCH, GREG S.	000227	023000	000000	73 2ND NH TURNPIKE	IF RES	61.500	1	74,500	87,100	161,600
MACINTYRE, RICKIE R	000218	022000	000000	25 COACH ROAD	IF RES	3.790	1	26,000	162,000	188,000
MACPHEE, RICHARD M.	000241	034000	000000	30 LOON LOOP	IF RES WTRFRNT	0.430	2	116,600	94,800	211,400

Lempster Owner Index - 2015 Values

Owner	Map	Lot	Sub	Location	Use	Acres	Cards	Land	Buildings	Total
MACRI, FRANCIS	000247	020000	000000	38 NORTH SHORE ROAD	1F RES WTRFRNT	0.810	1	136,000	118,900	254,900
MACRI, FRANCIS A	000247	066000	000000	39 NORTH SHORE ROAD	3F RES WTR ACS	0.490	3	50,800	159,800	210,600
MAGOON, MARK W	000222	016000	000000	5 PINE DRIVE	1F RES	1.170	1	22,500	88,800	111,300
MALONEY, DENNIS M	000231	039000	000000	LOCKE LANE	1F RES	6.300	1	15,400	0	15,400
MANDIGO, JOSHUA	000218	020000	000000	131 SCHOOL ROAD	1F RES	3.800	1	28,800	23,600	52,400
MARTELL, MICHAEL S.	000231	032000	000000	79 SOUTH ROAD	1F RES	3.480	1	46,300	111,700	158,000
MARTIN, CYNTHIA	000241	045000	000000	20 SPLAKE DRIVE	1F RES	0.190	1	56,200	105,300	161,500
MASON, ANN MARIE	000218	013000	000000	46 SCHOOL ROAD	1F RES	2.190	1	27,300	125,900	153,200
MATTHEWS, ANN E.	000224	018000	000000	277 ALLEN ROAD	1F RES	5.800	1	33,700	19,400	53,100
MATTISON-JR, ARTHUR R	000202	018000	000000	40 STARK ROAD	1F RES	5.200	1	23,900	62,800	86,700
MAWSON, ROBERT GORDON	000215	020000	000000	304 KEYES HOLLOW ROAD	1F RES	47.000	1	16,325 cu	41,200	57,525
MAY, JAMES	000202	016000	000000	STARK ROAD	1F RES	5.400	1	16,300	0	16,300
MAYO, MARK D.	000234	020000	000000	434 DODGE HOLLOW ROAD	1F RES	13.520	1	19,101 cu	76,700	95,801
MCALEER, THOMAS J	000223	026000	000000	LOVEJOY ROAD	1F RES	12.150	1	45,700	0	45,700
MCCABE, PATRICIA E	000223	031000	000000	118 LEMPSTER STREET	1F RES	2.100	1	28,600	125,200	153,800
MCCAHILL, JOHN E	000211	066000	000000	WALDRON ROAD	1F RES	5.600	1	15,300	0	15,300
MCCULLOUGH, PATRICK JOHN,	000211	099000	000000	11 WALDRON ROAD	1F RES	10.810	1	20,898 cu	75,100	95,998
MCDONALD, CHRISTIAN STETSON	000201	010000	000000	7 MCCARTHY DRIVE	1F RES	5.210	1	31,300	192,600	223,900
MCGINNIS, WILLIAM H & CHERYL E	000213	027000	000000	332 LEMPSTER STREET	1F RES	10.250	1	36,500	14,600	51,100
MCGINNIS, WILLIAM H & CHERYL E	000216	066000	000000	165 LEMPSTER STREET	1F RES	1.200	1	29,100	97,900	127,000
MCGOWAN, CHRISTOPHER	000213	019000	000000	307 LEMPSTER STREET	1F RES	25.910	1	44,576 cu	96,900	141,476
MCCQUIRE, ROBERT M	000239	017000	000000	514 MOUNTAIN ROAD	1F RES	1.300	1	27,800	40,600	68,400
MCKENNEY, RIKKI	000241	053000	000000	LONG POND ROAD	1F RES	0.220	1	26,000	0	26,000
MCKONE, WILLIAM J	000239	011000	000000	590 MOUNTAIN ROAD	1F RES	1.700	1	26,800	126,800	153,600
MCKONE, WILLIAM J	000239	012000	000000	MOUNTAIN ROAD	1F RES	1.600	1	25,000	0	25,000
MCKUSTER, GEOBE	000211	018000	000000	487 GRANDVIEW ROAD	1F RES	1.918	1	37,700	67,800	105,500
MCLELLAN, KATHRYN	000242	011000	000000	65 KEMPTON ROAD	1F RES	98.480	1	24,725 cu	77,900	102,625
MCNEILL, ALVIN L.	000227	019000	000000	5 2ND NH TURNPIKE	1F RES	0.290	1	22,400	111,100	133,500
MEHLMAN, BRUCE	000231	066000	000000	38 GUILFORD ROAD	1F RES	7.170	2	49,200	161,200	210,400
MELENDY, WILLIAM E.	000201	013000	000000	1631 NH ROUTE 10	1F RES	3.010	1	28,000	124,300	152,300
MENARD, BRIAN J	000206	032000	000000	MOUNTAIN VIEW ROAD	1F RES	0.640	1	12,100	0	12,100
MENARD, BRIAN J	000206	041000	000000	28 MOUNTAIN VIEW ROAD	1F RES	3.400	1	20,800	73,300	94,100
MENARD, DENIS E	000212	015000	000000	56 BENWAY HILL ROAD	1F RES	12.390	1	29,295 cu	171,600	200,895
MERRILL, JASON	000227	043000	000000	56 NICHOLS ROAD	1F RES	1.750	1	26,700	121,200	147,900
MERRILL, MATTHEW D	000228	016000	000000	48 ORCHARD DRIVE	1F RES	1.460	1	20,200	125,400	145,600
MESCHL, HAROLD P	000232	066000	000000	OVERLOOK DRIVE	1F RES	9.000	1	31,800	0	31,800
METZ, JON	000224	055000	000000	669 DODGE HOLLOW ROAD	1F RES	3.930	1	37,200	108,100	145,300
METZNER, PAMELA C	000228	001000	000000	ORCHARD DRIVE	1F RES	1.630	1	13,000	0	13,000
MILLER, ELAINE H.	000227	030000	000000	13 MOUNTAIN ROAD	1F RES	12.260	1	45,000	103,500	148,500
MILLER, MARK C TRUSTEE	000226	010000	000000	169 CUTLER ROAD	1F RES	54.000	1	47,150 cu	103,600	150,750
MILLER, PETER B.	000241	056000	000000	250 LONG POND ROAD	1F RES WTRFRNT	0.470	1	110,200	85,200	195,400
MILLWOOD, ROBERTAL	000211	003000	000000	1287 NH ROUTE 10	1F RES	1.800	1	25,500	118,800	144,300
MISA, LUCIA	000241	070000	000000	41 NUTMEG LANE	1F RES WTRFRNT	0.750	1	134,300	130,900	265,200
MONAHAN, KAREN L	000236	019000	000000	24 LOVEJOY ROAD	1F RES	5.050	1	37,900	118,900	156,800
MONTMAGGI, LINDA	000228	004000	000000	ORCHARD DRIVE	1F RES	1.930	1	13,100	0	13,100
MONTGOMERY, JOSEPH D	000227	041000	000000	28 OLD SUGAR HOUSE ROAD	1F RES	2.840	1	21,400	125,100	146,500
MONTGOMERY, JOSEPH D	000227	042000	000000	NICHOLS ROAD	1F RES	2.230	1	21,800	0	21,800
MONTGOMERY, JOSEPH D	000227	044000	000000	48 NICHOLS ROAD	1F RES	1.520	1	26,600	88,600	115,200
MOODY, PATRICIA M	000213	066000	000000	220 KEYES HOLLOW ROAD	1F RES	14.000	1	34,700	86,900	121,600
MOORE-JR, RICHARD P	000231	016000	000000	413 BEAN MOUNTAIN ROAD	1F RES	3.900	1	23,500	45,100	68,600
MOORE-JR, THOMAS W	000216	016000	000000	168 LEMPSTER STREET	1F RES	0.170	1	19,800	56,100	75,900

Lempster Owner Index - 2015 Values

Owner	Map	Lot	Sub	Location	Use	Acres	Cards	Land	Buildings	Total
MOORE-SR, THOMAS W	000218	018000	000000	111 SCHOOL ROAD	IF RES	2.520	1	26,200	57,700	83,900
MOOTE, ROSALYN	000233	042000	000000	63 CUTLER ROAD	IF RES	0.890	1	22,800	40,400	63,200
MORGAN, SUSAN C.	000241	032000	000000	296 LONG POND ROAD	IF RES	0.730	1	43,600	71,000	114,600
MORONE, JAMES A.	000211	021000	000000	390 HURD ROAD	IF RES	5.200	1	28,200	98,200	126,400
MORONE, JAMES A.	000211	022000	000000	378 HURD ROAD	IF RES	20.400	1	32,529 cu	132,000	164,529
MORONE, JAMES A.	000211	024000	000000	308 HURD ROAD	IF RES	7.040	1	34,500	118,100	152,600
MORONE, JAMES A.	000211	026000	000000	HURD ROAD	IF RES	3.300	1	26,500	148,500	180,500
MORRIS, GARY C	000221	040000	000000	23 BLUEBERRY LANE	IF RES	3.720	1	32,000	59,200	85,500
MORRIS, SHANE P.	000231	020000	000000	448 MOUNTAIN ROAD	IF RES	1.100	1	26,300	59,200	85,500
MORSE, DANNY B	000211	040000	000000	49 DOW DRIVE	IF RES	4.900	1	25,900	111,300	137,200
MORSE, FRANCES, GOSSELIN, C.L.	000247	022000	000000	32 NORTH SHORE ROAD	IF RES WTRFRNT	1.400	1	136,500	30,700	167,200
MOUSETTE, RAYMOND D	000215	010000	000000	LEMPSTER STREET	IF RES	5.100	1	24,400	0	24,400
MULLEN, GEORGE A	000241	021000	000000	LONG POND ROAD	IF RES	0.650	1	28,400	0	28,400
MURGATROY-JR, WILLIAM	000233	013000	000000	LOVEJOY ROAD	UNMNGD OTHER	11.150	1	494 cu	0	494
MURGATROY-JR, WILLIAM	000233	027000	000000	131 S PITKIN ROAD	IF RES	14.010	1	28,281 cu	143,200	171,481
MURRAY, BURKE	000233	099000	000000	151 LOVEJOY ROAD	IF RES	7.280	1	34,800	93,300	128,100
MURRAY, LINDA M	000233	088000	000000	147 LOVEJOY ROAD	IF RES	7.310	1	34,600	72,300	106,900
MURRAY, RONALD E	000231	047000	000000	MOUNTAIN ROAD	IF RES	2.300	1	24,400	0	24,400
MURRAY, SCOTT	000211	010000	000000	29 WALDRON ROAD	IF RES	6.710	1	27,300	161,500	188,800
MURRAY, SCOTT	000211	011000	000000	35 WALDRON ROAD	IF RES	1.200	1	23,700	47,900	71,600
MURRAY, SCOTT	000211	015000	000000	WALDRON ROAD	UNMNGD PINE	23.690	1	1,286 cu	0	1,286
MURRAY, TIMOTHY M	000212	040000	000000	377 HURD ROAD	IF RES	15.480	1	42,400	27,300	69,700
NADÉAU, PAUL J	000231	041000	000000	101 LOCKE LANE	IF RES	6.000	1	24,500	130,900	155,400
NADHAZI, CHRISTOPHER	000203	018000	000000	STARK ROAD	IF RES	5.600	1	16,400	0	16,400
NAGY, STEPHEN P.	000223	024000	000000	117 LEMPSTER STREET	IF RES	76.000	1	36,282 cu	172,900	209,182
NAPLES, THOMAS J.	000235	050000	000000	DODGE HOLLOW ROAD	UNMNGD OTHER	57.820	1	2,517 cu	0	2,517
NEEDHAM REALTY TRUST	000231	030000	000000	SOUTH ROAD	UNMNGD OTHER	89.980	1	3,779 cu	0	3,779
NELSON, CAROL	000223	042000	000000	85 HURD ROAD	IF RES	2.000	1	29,700	79,300	109,000
NELSON, CAROL	000223	043000	000000	HURD ROAD	IF RES	5.700	1	27,900	0	27,900
NELSON, DANIEL	000226	013000	000000	PITKIN ROAD	IF RES	11.000	1	26,400	300	26,700
NESTER, BENJAMIN J.	000212	050000	000000	379 HURD ROAD	IF RES	6.720	1	34,900	105,100	140,000
NETTLAND, HOWARD J	000218	033000	000000	NICHOLS ROAD	IF RES	55.800	1	66,100	0	66,100
NEWPORT SAND & GRAVEL CO, INC	000236	040000	000000	NH ROUTE 10	IF RES	24.000	1	33,563 cu	0	33,563
NEWTON, GAYLE S	000218	030000	000000	126 SCHOOL ROAD	IF RES	5.140	1	30,100	49,600	79,700
NEWTON, PAUL G.	000218	040000	000000	106 SCHOOL ROAD	IF RES	13.560	1	41,900	56,500	98,400
NH ELECTRIC COOP	000UTL	020000	000000	TOWNWIDE	UTILITY-ELEC	0.000	1	0	3,861,900	3,861,900
NH FAST ROAD	000UTL	030000	000000	TOWN WIDE	COM/IND	0.000	1	0	3,000	3,000
NH OPTICAL SYSTEMS	000UTL	040000	000000	CABLE	COM/IND	0.000	1	0	18,000	18,000
NH STATE OF DEPT OF TRANS	000236	070000	000000	390 NH ROUTE 10	EXEMPT-STATE	40.000	1	85,300	97,600	182,900
NHR TRUST	000227	028000	000000	902 NH ROUTE 10	COM/IND	5.400	1	61,200	207,100	268,300
NICHOLS-SR, FRANCIS L	000215	016000	000000	WHEELER LANE	IF RES	1.000	1	11,700	0	11,700
NICHOLS-SR, FRANCIS L	000215	023000	000000	132 WHEELER LANE	IF RES	62.000	1	23,042 cu	97,000	120,042
NOONAN, THOMAS R	000241	068000	000000	37 NUTMEG LANE	IF RES WTRFRNT	0.340	1	119,700	69,200	188,900
NORRIS, ROBERT J.	000215	017000	000000	149 WHEELER LANE	IF RES	1.400	1	23,900	137,200	161,100
NUDD, JACK & RITA LIVING TRUST	000247	033000	000000	170 SAND POND ROAD	IF RES	5.860	1	31,800	184,800	216,600
O'BRIEN, TAMMY L	000206	026000	000000	69 STAGE ROAD	IF RES	6.535	1	31,300	140,900	172,200
O'CONNELL, MICHAEL P	000241	049000	000000	8 SPLAKE DRIVE	IF RES WTRFRNT	0.360	1	84,000	94,900	178,900
O'CONNOR, ARLENE R. & WILLIAM A	000241	040000	000000	197 LONG POND ROAD	IF RES	1.000	1	49,700	45,400	95,100
O'CONNOR, WILLIAM	000231	099000	000000	285 MOUNTAIN ROAD	IF RES	5.000	1	31,400	5,200	36,600
OC'WEN LOAN SERVICING, LLC	000222	013000	000000	16 DEER HILL LANE	IF RES	1.480	1	22,700	130,700	153,400
O'DELL, THADDEUS R.	000213	001000	000000	5 COFFIN HILL ROAD	IF RES	8.200	1	29,400	28,300	57,700

Lempster Owner Index - 2015 Values

Owner	Map	Lot	Sub	Location	Use	Acres	Cards	Land	Buildings	Total
ODELL-JR, ROBERT P TRUSTEE	000203	020000	000000	HURD ROAD	IF RES	5.100	1	28,700	0	28,700
O'GARA, DANIEL A.	000224	008000	000001	527 LOVEJOY ROAD	IF RES	13.000	1	26,033 cu	123,200	149,233
O'HORA, FRITZ	000241	018000	000000	279 LONG POND ROAD	IF RES	0.520	1	45,400	65,200	110,600
OLDS, ROBERT M	000232	030000	000000	77 OLDS ROAD	IF RES	0.650	2	22,500	1,700	24,200
OLDS, ROBERT M	000232	036000	000000	78 OLDS ROAD	IF RES	87.000	1	32,738 cu	45,600	78,338
OLDS, ROBERT M	000237	006000	000000	KEMPTON ROAD	IF RES	212.000	1	27,412 cu	0	27,412
ONNELA, KEVIN	000221	025000	000000	196 NICHOLS ROAD	IF RES	13.000	1	24,125 cu	107,600	131,725
ONNELA, KEVIN C	000213	002000	000000	OFF KEYES HOLLOW ROAD	UNMNGD OTHER	18.000	1	810 cu	0	810
ONNELA, KEVIN C	000216	014000	000000	OFF LEMPSTER STREET	IF RES	13.400	1	1,662 cu	0	1,662
ONNELA, KEVIN C	000216	017000	000000	LEMPSTER STREET	MNGD OTHER	75.000	1	3,038 cu	0	3,038
ONNELA, KEVIN C	000217	001000	000000	NH ROUTE 10	IF RES	42.000	1	1,890 cu	0	1,890
ONNELA, KEVIN C	000217	018000	000000	1172 NH ROUTE 10	COM/IND	22.180	2	69,900	172,700	242,600
ONNELA, KEVIN C	000217	019000	000000	NH ROUTE 10	IF RES	21.000	1	59,200	0	59,200
ONNELA, KEVIN C	000218	001000	000000	SCHOOL & NICHOLS RD	MNGD OTHER	121.000	1	4,901 cu	0	4,901
ONNELA, KEVIN C	000218	015000	000000	SCHOOL ROAD	MNGD PINE	6.100	1	930 cu	0	930
ONNELA, KEVIN C	000218	034000	000000	BEAN MOUNTAIN ROAD	COM/IND	114.360	2	6,742 cu	63,400	70,142
ONNELA, KEVIN C	000221	015000	000000	JUNIPER DRIVE	IF RES	8.050	1	406 cu	0	406
ONNELA, KEVIN C	000221	022000	000000	BEAN MOUNTAIN ROAD	MNGD OTHER	38.000	1	1,539 cu	0	1,539
ONNELA, KEVIN C	000221	023000	000000	107 BEAN MOUNTAIN ROAD	IF RES	411.130	2	164,026 cu	992,900	1,156,926
ONNELA, KEVIN C	000224	009000	000000	ALLEN ROAD	IF RES	75.000	1	43,747 cu	0	43,747
ONNELA, KEVIN C	000228	021000	000000	MOUNTAIN ROAD	IF RES	2.580	1	130 cu	0	130
ONNELA, KEVIN C	000228	022000	000000	MOUNTAIN ROAD	IF RES	2.940	1	148 cu	0	148
ONNELA, KEVIN C	000228	027000	000000	RIDGE ROAD	COM/IND	505.400	2	22,274 cu	557,100	579,374
ORMAY, LYNNE K	000234	005000	000000	328 DODGE HOLLOW ROAD	IF RES	56.000	1	23,993 cu	46,700	72,693
OSGOOD, GUY	000206	006000	000000	42 KEYES HOLLOW ROAD	IF RES	5.000	1	27,100	55,000	82,100
OSGOOD, JEFFREY P	000202	005000	000000	STARK ROAD	UNMNGD OTHER	20.000	1	900 cu	0	900
OSGOOD, JEFFREY P	000202	006000	000000	STARK ROAD	IF RES	7.300	1	18,700	0	18,700
OSGOOD, JEFFREY P	000202	014000	000000	134 STARK ROAD	IF RES	7.200	1	24,500	207,600	232,100
OWNER UNKNOWN	000223	041000	000000	HURD ROAD	IF RES	0.640	1	2,100	0	2,100
OWNER UNKNOWN	000225	007000	000001	CHARLESTOWN TPKE	IF RES	0.720	1	19,300	0	19,300
OWNER UNKNOWN	000225	003000	000000	OFF OVERLOOK DRIVE	IF RES	0.180	1	100	0	100
OWNER UNKNOWN	000233	021000	000000	OFF PITKIN ROAD	IF RES	0.240	1	100	0	100
OWNER UNKNOWN	000247	042000	000000	OFF SAND POND ROAD	IF RES	1.700	1	1,500	0	1,500
PARISEAU, BRUCE A.	000226	009000	000000	137 CUTLER ROAD	IF RES	4.000	1	24,900	184,000	208,900
PARKER, BARBARA L	000231	029000	000000	49 SOUTH ROAD	IF RES	17.650	1	39,256 cu	149,500	188,756
PARKER, JEANNE A	000231	028000	000000	SOUTH ROAD	IF RES	8.565	1	25,700	0	25,700
PARKER, SUSAN B. TRUST	000210	016000	000000	1328 NH ROUTE 10	IF RES	1.350	1	39,900	111,500	151,400
PATTERSON, DAVID	000205	004000	000000	745 LEMPSTER STREET	IF RES	11.070	1	28,213 cu	97,900	126,113
PATTERSON, ITALIA M.	000215	007000	000000	LEMPSTER STREET	IF RES	18.280	1	783 cu	0	783
PATTERSON, JUDITH (ESTATE)	000241	083000	000000	176 LONG POND ROAD	IF RES	0.520	1	45,400	44,300	89,700
PATTERSON-JR, WALTER J	000206	047000	000000	26 STAGE ROAD	IF RES	1.700	1	25,500	47,900	73,400
PAULSEN, RICHARD A	000248	006000	000000	335 LONG POND ROAD	IF RES	0.400	1	42,900	124,700	167,600
PEACOCK, JOHN	000241	031000	000000	LOON LOOP	IF RES	0.500	1	1,700	0	1,700
PEACOCK, JOHN	000241	036000	000000	26 LOON LOOP	IF RES WTRFRNT	0.480	1	102,200	46,500	148,700
PEARSALL, MARY C	000210	004000	000000	1335 NH ROUTE 10	IF RES	9.150	1	35,400	128,000	163,400
PECKHAM, DANIEL J.	000227	031000	000000	45 MOUNTAIN ROAD	IF RES	18.150	1	26,403 cu	67,800	94,203
PECKHAM-III, GORDON ALAN	000215	008000	000000	LEMPSTER STREET	IF RES	70.700	1	23,880 cu	0	23,880
PENCHUK, NICHOLAS	000206	052000	000000	504 LEMPSTER STREET	IF RES	5.200	1	30,900	98,800	129,700
PENNEY, DANIEL J	000247	026000	000000	35 TROUT LANE	IF RES WTRFRNT	0.490	1	118,000	53,000	171,000
PEPIN, RONALD	000241	073000	000000	214 LONG POND ROAD	IF RES WTRFRNT	1.600	1	116,900	112,400	229,300
PEREIRA, PETER D M	000225	014000	000000	53 STREETER ROAD	IF RES	102.000	1	31,608 cu	180,000	211,608

Lempster Owner Index - 2015 Values

Owner	Map	Lot	Sub	Location	Use	Acres	Cards	Land	Buildings	Total
PERKINS FAMILY TRUST	000206	001000	000000	KEYES HOLLOW ROAD	IF RES	6.400	1	30,800	0	30,800
PERRY, DAVID G.	000223	005000	000000	283 2ND NH TURNPIKE	IF RES	13.970	1	29,428 cu	100,200	129,628
PERRY, ERNEST M.	000227	011000	000000	729 NH ROUTE 10	IF RES	8.770	1	35,000	159,100	194,100
PERRY-II, ERNEST MARK	000232	023000	000000	24 HEISER DRIVE	IF RES	6.550	1	28,700	127,700	156,400
PETERSON-III, GEORGE W.	000231	053000	000000	8 LOCKE LANE	IF RES	3.000	1	20,400	110,200	130,600
PETERSON-III, GEORGE W.	000231	054000	000000	OVERLOOK DRIVE	IF RES	5.800	1	10,080 cu	0	10,080
PETERSON-III, GEORGE W.	000232	011000	000000	48 OVERLOOK DRIVE	IF RES	5.700	1	63,200	23,700	86,900
PETERSON-III, GEORGE W.	000232	012000	000000	OVERLOOK DRIVE	IF RES	5.800	1	27,480 cu	0	27,480
PEFFER, DEBORAH	000215	069000	000000	265 LEMPSTER STREET	IF RES	5.300	1	28,700	91,000	119,700
PICARD, GARY E	000223	011000	000000	LEMPSTER STREET	IF RES	5.180	1	28,500	0	28,500
PICARD, GARY E	000223	012000	000000	67 LEMPSTER STREET	IF RES	5.060	1	30,000	139,500	169,500
PICARD, TROY E	000223	037000	000000	24 LEMPSTER STREET	IF RES	8.440	1	34,700	86,100	120,800
PICCO, ALOJZ	000241	026000	000000	282 LONG POND ROAD	IF RES	0.290	1	38,400	59,400	97,800
PIERCE-III, CHARLES N.	000206	042000	000000	26 MOUNTAIN VIEW ROAD	IF RES	4.740	2	33,400	237,300	270,700
PIKE, GARY W	000241	084000	000000	168 LONG POND ROAD	IF RES	0.550	1	45,800	61,000	106,800
PILLSBURY FAMILY TRUST	000236	017000	000000	65 LOVEJOY ROAD	IF RES	11.050	1	48,500	155,100	200,600
PINKNEY, ELEANOR L	000216	020000	000000	140 LEMPSTER STREET	IF RES	1.200	1	26,400	73,900	100,300
PINKNEY, LAURA J	000227	009000	000000	744 NH ROUTE 10	IF RES	3.190	1	29,700	91,100	120,800
PINTON, PHILLIP G.	000233	028000	000000	PITKIN ROAD	UNMNGD OTHER	42.100	1	1,760 cu	0	1,760
PIRAGIS, JOHN C.	000231	008000	000000	279 MOUNTAIN ROAD	IF RES	5.000	1	33,300	74,600	107,900
PLANTE, DAVID	000238	069000	000000	138 SOUTH ROAD	IF RES	1.500	1	22,800	26,400	49,200
POLLARD, NORMAN W	000216	010000	000000	222 LEMPSTER STREET	IF RES	2.200	1	25,900	61,600	87,500
POND, BRYAN	000232	002000	000000	OVERLOOK DRIVE	IF RES	6.000	1	12,400	4,900	17,300
POPE, DOUGLAS J	000227	016000	000000	819 NH ROUTE 10	IF RES	5.900	1	32,200	101,900	134,100
PORTER, HILARY	000206	013000	000000	577 LEMPSTER STREET	IF RES	5.500	1	32,300	141,700	174,000
PORTER, ROBERT A	000206	019000	000000	601 LEMPSTER STREET	IF RES	17.400	1	29,522 cu	130,500	160,022
POTTER, MICHAEL	000211	001000	000000	1251 NH ROUTE 10	IF RES	1.300	1	26,400	75,400	101,800
PRESTON FAMILY TRUST	000221	019000	000000	NICHOLS ROAD	IF RES	5.350	1	26,500	0	26,500
PROPER, JEREMEY R	000210	014000	000000	4 DERO ROAD	IF RES	4.400	1	31,300	96,400	127,700
PROSPECTIVE HOMES LLC	000223	030000	000000	491 N PITKIN ROAD	IF RES	0.310	1	17,500	2,200	19,700
PROVIDENT TRUST GROUP	000241	046000	000000	16 SPLAKE DRIVE	IF RES WTRFRNT	0.360	1	123,400	104,400	227,800
PROVOST, ELEANOR	000206	045000	000000	50 STAGE ROAD	IF RES	5.000	1	27,100	20,700	47,800
PUBLIC SERVICE CO OF NH	000211	001000	000000	UTILITY	UTILITY-ELEC	0.000	1	0	1,406,800	1,406,800
PUTNAM-JR, DOUGLAS	000212	012000	000000	88 BENWAY HILL ROAD	IF RES	13.360	1	40,500	92,900	133,400
QUIMBY, WAYNE	000211	017000	000000	479 GRANDVIEW ROAD	IF RES	2.950	1	30,700	115,100	145,800
RAFALA, ROSANN	000241	030000	000000	15 LOON LOOP	IF RES	0.350	1	41,700	73,900	115,600
RAUSCHER, ALAN D	000233	044000	000000	24 CUTLER ROAD	IF RES	7.390	1	32,900	173,100	206,000
RED BIRD REVOCABLE TRUST	000227	052000	000000	ORCHARD DRIVE	IF RES	1.580	1	12,200	0	12,200
RED BIRD REVOCABLE TRUST	000228	003000	000000	ORCHARD DRIVE	IF RES	1.450	1	12,900	0	12,900
REED, FRANK	000213	014000	000000	KEYES HOLLOW ROAD	IF RES	9.300	1	30,500	0	30,500
REID, RAYMOND A	000206	048000	000000	STAGE ROAD	IF RES	104.520	1	28,058 cu	1,700	29,758
REPSHER, MICHAEL E. & VIRGINIA	000241	039000	000000	20 LOON LOOP	IF RES WTRFRNT	0.540	1	82,500	46,100	128,600
REYNOLDS, ALAN P	000246	008000	000000	GEE ROAD	UNMNGD HARDWD	17.000	1	1,022 cu	0	1,022
REYNOLDS, ALAN P	000246	009000	000000	GEE ROAD	IF RES	77.000	1	16,039 cu	0	16,039
RICHARDS, DAVID M	000227	029000	000000	862 NH ROUTE 10	IF RES	0.800	1	24,700	44,900	69,600
RICHARDS, JAMES B	000225	020000	000000	DODGE HOLLOW ROAD	UNMNGD OTHER	10.900	1	483 cu	0	483
RICHARDS, JAMES B	000227	026000	000000	6 2ND NH TURNPIKE	IF RES	0.450	1	22,000	119,400	141,400
RICHARDS, LOUISE M	000216	015000	000000	172 LEMPSTER STREET	IF RES	0.700	1	25,300	95,300	120,600
RICHARDS, LOUISE M	000225	002000	000000	DODGE HOLLOW ROAD	UNMNGD OTHER	20.000	1	870 cu	0	870
RICHARDS, LOUISE M	000225	004000	000000	539 DODGE HOLLOW ROAD	2F RES	87.000	2	32,670 cu	134,500	167,170
RICHARDSON BROOK POND ASSOC	000231	014000	000004	MOUNTAIN ROAD	IF RES WTRFRNT	0.680	1	0	0	0

Lempster Owner Index - 2015 Values

Owner	Map	Lot	Sub	Location	Use	Acres	Cards	Land	Buildings	Total
RICHTER, ERIC K	000227	002000	000000	846 NH ROUTE 10	IF RES	1.600	1	26,700	84,100	110,800
RICKLIN, ABIGAIL BAILEY	000213	004000	000000	COFFIN HILL ROAD	UNMNGD OTHER	56.000	1	2,520 cu	0	2,520
RIEL, DONNA B.	000235	007000	000000	DODGE HOLLOW ROAD	UNMNGD OTHER	20.460	1	905 cu	0	905
RIEL, DONNA B.	000235	008000	000000	175 DODGE HOLLOW ROAD	IF RES	18.609	1	31,999 cu	130,900	162,899
RIENDEAU, JAMES H.	000225	003000	000000	513 DODGE HOLLOW ROAD	IF RES	1.000	1	27,600	100,300	127,900
ROBINSON, FREDERICK A.	000225	010000	000000	165 CHARLESTOWN TPKE	IF RES	16.000	1	26,753 cu	158,100	184,853
ROBINSON, WILLIAM J	000226	008000	000000	CUTLER ROAD	IF RES	53.000	1	21,123 cu	0	21,123
ROCK, BURTON J	000236	021000	000000	491 NH ROUTE 10	IF RES	12.760	1	28,284 cu	132,600	160,884
RODESCHIN, WILLIAM G	000213	018000	000000	5 WHEELER LANE	IF RES	5.400	1	34,900	188,000	222,900
RODESCHIN, WILLIAM G	000215	011000	000000	WHEELER LANE	IF RES	5.500	1	16,700	0	16,700
RODESCHIN, WILLIAM G	000215	013000	000000	WHEELER LANE	IF RES	5.800	1	15,500	0	15,500
ROGERS, KAREN L.	000218	031000	000000	22 COACH ROAD	IF RES	1.200	1	25,000	47,000	72,000
ROSARIO, ANGEL R.	000247	035000	000000	100 SAND POND ROAD	IF RES	24.000	1	27,579 cu	121,700	149,279
ROSEN, BERNARD A REVOC TRUST	000241	064000	000000	21 NUTMEG LANE	IF RES WTRFRNT	0.350	1	106,400	153,300	259,700
ROULLARD, ROBERT A	000223	035000	000000	72 LEMPSTER STREET	IF RES	12.820	1	28,451 cu	131,800	160,251
ROUSSEAU, WAYNE N	000211	020000	000000	410 HURD ROAD	IF RES	10.400	1	48,800	164,700	213,500
ROVITO, BRUNO J	000228	002000	000000	ORCHARD DRIVE	IF RES	1.340	1	12,900	0	12,900
RUTH, ALAN	000211	005000	000000	51 WALDRON ROAD EXT	IF RES	67.900	2	93,886 cu	306,400	400,286
RUTT, JOHN	000228	013000	000000	68 ORCHARD DRIVE	IF RES	1.500	1	17,300	50,700	68,000
SAGALYN, JAMES	000219	002000	000000	WASHINGTON/GOSHENT/L	UNMNGD OTHER	474.000	1	26,453 cu	0	26,453
SALO, JOHN S TRUSTEE	000242	012000	000000	KEMPTON ROAD	UNMNGD OTHER	61.000	1	2,612 cu	0	2,612
SALO, JOHN S TRUSTEE	000246	002000	000000	HUNTLEY ROAD	UNMNGD OTHER	33.000	1	1,188 cu	0	1,188
SANDERS, BARBARA BEARD	000247	010000	000000	55 NORTH SHORE ROAD	IF RES WTR ACS	0.150	1	43,600	93,600	137,200
SANDERS, BARBARA BEARD	000247	018000	00000B	NORTH SHORE ROAD	IF RES WTRFRNT	0.000	1	0	4,700	4,700
SANDY BOTTOM, LLC	000247	030000	000000	55 WEST SHORE ROAD	IF RES WTRFRNT	0.230	1	106,900	94,700	201,600
SANTERRE, CHRISTINE	000212	060000	000000	405 HURD ROAD	IF RES	8.420	1	38,700	32,900	71,600
SARTWELL, CRAIG S	000228	018000	000000	130 MAPLEWOOD AVENUE	IF RES	1.480	1	19,200	64,300	83,500
SAUER, EDWARD H	000241	016000	000000	265 LONG POND ROAD	IF RES	0.370	1	42,200	81,500	123,700
SAVARIA, PAUL J.	000231	005000	000000	31 GUILFORD ROAD	IF RES	5.350	1	26,900	0	26,900
SCALERA, NICHOLAS	000203	004000	000000	QUIMBY FARM ROAD	IF RES	3.400	1	152 cu	0	152
SCALERA, NICHOLAS	000203	005000	000000	QUIMBY FARM ROAD	IF RES	4.400	1	196 cu	0	196
SCALERA, NICHOLAS	000203	006000	000000	QUIMBY FARM ROAD	MNGD OTHER	4.100	1	183 cu	0	183
SCALERA, NICHOLAS	000203	007000	000000	QUIMBY FARM ROAD	IF RES	5.200	1	4,525 cu	5,200	9,725
SCALERA, NICHOLAS	000203	010000	000000	QUIMBY FARM ROAD	MNGD OTHER	5.100	1	230 cu	0	230
SCALERA, NICHOLAS	000203	011000	000000	88 QUIMBY FARM ROAD	IF RES	1.500	1	25,300	111,100	136,400
SCALERA, NICHOLAS	000203	012000	000000	QUIMBY FARM ROAD	MNGD OTHER	2.100	1	95 cu	0	95
SCALERA, NICHOLAS	000203	013000	000000	QUIMBY FARM ROAD	IF RES	2.300	1	104 cu	0	104
SCALERA, NICHOLAS	000203	014000	000000	54 QUIMBY FARM ROAD	IF RES	2.600	1	26,200	134,300	160,500
SCALERA, NICHOLAS	000203	015000	000000	HURD ROAD	IF RES	5.000	1	28,500	0	28,500
SCHENDLER, VIRGINIA REV TRUST	000209	020000	000000	DERO ROAD	UNMNGD OTHER	2.500	1	113 cu	0	113
SCHINCK, EDWARD L	000201	008000	000000	2 BALL PARK ROAD	IF RES	2.100	1	27,200	124,500	151,700
SCHMIDT, GRAYCE	000235	003000	000000	250 DODGE HOLLOW ROAD	IF RES	5.800	1	27,429 cu	160,700	188,129
SCHMIDT, GRAYCE	000235	010000	000000	DODGE HOLLOW ROAD	IF RES	7.380	1	1,414 cu	0	1,414
SCHUR, RICHARD	000241	075000	000000	8 DAM ROAD	IF RES WTRFRNT	1.700	1	120,500	125,900	246,400
SCOTT, RANDALL A.	000236	016000	000000	59 LOVEJOY ROAD	IF RES	11.020	1	40,000	48,000	88,000
SCRUGGS, HELEN RAE TRUST	000233	016000	000000	LOVEJOY ROAD	IF RES	2.300	1	25,200	0	25,200
SCRUGGS, HELEN RAE TRUST	000233	018000	000000	LOVEJOY ROAD	IF RES	9.500	1	21,235 cu	0	21,235
SEALE-III, EVERETT	000226	020000	000000	412 LOVEJOY ROAD	IF RES	2.260	1	30,000	83,200	113,200
SEARCHINGFORFREEDOM, INC.	000206	051000	000000	LEMPSTER STREET	IF RES	5.000	1	25,700	0	25,700
SEAVEY, CHARLES N	000226	025000	000000	38 CHARLESTOWN TPKE EXT	IF RES	1.500	1	16,800	7,500	24,300
SERVICE CREDIT UNION	000223	025000	000000	538 LOVEJOY ROAD	IF RES	1.830	1	29,600	163,600	193,200

Lempster Owner Index - 2015 Values

Owner	Map	Lot	Sub	Location	Use	Acres	Cards	Land	Buildings	Total
SHANKLIN, THOMAS L	000227	032000	000000	17 NICHOLS ROAD	1F RES	16.750	1	26,897 cu	127,500	154,397
SHAW, AUDREY G.	000209	018000	000000	1416 NH ROUTE 10	1F RES	2.000	1	27,100	61,300	88,400
SHAW, MARK D	000226	006000	000000	138 CUTLER ROAD	1F RES	55.000	1	30,267 cu	113,600	143,867
SHEHAN, DONALD	000239	006000	000000	LONG POND ROAD	1F RES	1.100	1	23,500	0	23,500
SHEPARD, REGINALD M.	000216	005000	000000	157 LEMPSTER STREET	1F RES	0.670	1	25,000	108,800	133,800
SHEPARD, ROBIN E.	000228	017000	000000	44 ORCHARD DRIVE	1F RES	1.400	1	18,100	152,800	170,900
SHKLAR, MICHAEL C	000208	016000	000000	12 SHREK ROAD	1F RES	8.000	1	28,500	111,200	139,700
SHKLAR, MICHAEL C	000231	017000	000000	MOUNTAIN ROAD	1F RES	5.700	1	20,000	0	20,000
SHUMSKY, MICHAEL	000241	065000	000000	23 NUTMEG LANE	1F RES WTRFRNT	0.300	1	120,300	86,000	206,300
SIMINO, DARYL M.	000224	010000	000000	111 ALLEN ROAD	1F RES	11.100	1	29,350 cu	92,000	121,350
SIMINO, GERARD	000213	015000	000000	76 KEYES HOLLOW ROAD	1F RES	2.000	1	25,700	86,300	112,000
SIMINO, JOSEPH	000213	017000	000000	137 KEYES HOLLOW ROAD	1F RES	5.910	1	32,700	23,200	55,900
SIMINO, LANNIE L	000223	032000	000000	116 LEMPSTER STREET	1F RES	0.910	1	26,900	152,300	179,200
SIMINO, MARK E	000213	016000	000000	97 KEYES HOLLOW ROAD	1F RES	12.920	1	26,546 cu	130,200	156,746
SIMINO, ROBERT	000213	022000	000001	57 KEYES HOLLOW ROAD	1F RES	139.030	1	61,276 cu	160,300	221,576
SIMINO, ROBERT, TRUSTEE OF THE	000213	022000	000000	353 LEMPSTER STREET	1F RES	12.140	1	51,821 cu	232,100	283,921
SKEIE, DANIEL	000218	026000	000000	67 COACH ROAD	1F RES	21.000	1	24,618 cu	15,400	40,018
SKEIE, DANIEL	000218	029000	000000	COACH ROAD	COM/IND	251.000	2	9,409 cu	188,500	197,909
SKEIE, KIRSTEN BRIANNA	000218	030000	000000	28 COACH ROAD	1F RES	5.080	1	27,200	116,100	143,300
SKEIE, KUJIL D	000218	025000	000000	67 COACH ROAD	1F RES	6.800	1	30,300	128,500	158,800
SKEIE-CASTILLO, HEATHER ALISON	000218	032000	000000	300 NICHOLS ROAD	1F RES	5.050	1	28,400	126,500	154,900
SKOWFOE, SCOTT	000226	001000	000000	127 2ND NH TURNPIKE	1F RES	13.320	1	28,549 cu	144,300	172,849
SMITH, ALBERT R	000213	029000	000000	276 LEMPSTER STREET	1F RES	20.100	1	27,904 cu	94,800	122,704
SMITH, DANNY J	000232	025000	000000	29 OLDS ROAD	1F RES	11.900	1	42,200	2,300	44,500
SMITH, DAVID	000206	020000	000000	CRESCENT LAKE ROAD	UNNMGD HARDWD	141.000	1	13,820 cu	0	13,820
SMITH, DAWN M	000231	040000	000000	25 GUILFORD ROAD	1F RES	6.230	1	30,900	56,800	87,700
SMITH, EDWARD L.	000235	015000	000000	17 LINDEN LANE	1F RES	57.000	1	23,828 cu	237,500	261,328
SMITH, GARY D	000223	016000	000000	450 N PITKIN ROAD	1F RES	16.570	1	25,318 cu	71,900	97,218
SMITH, JAIMESON	000242	007000	BG0016	16 ECHO LANE	1F RES	0.000	1	0	36,900	36,900
SMITH, WILLIAM T	000223	003000	000000	245 CUTLER ROAD	1F RES	48.670	1	61,400	53,900	115,300
SOC. PROTECTION NH FORESTS	000226	016000	000000	PITKIN ROAD	UNNMGD OTHER	42.000	1	1,676 cu	0	1,676
SOC. PROTECTION NH FORESTS	000231	018000	000000	MOUNTAIN ROAD	MNGD PINE	688.000	1	30,947 cu	0	30,947
SOC. PROTECTION NH FORESTS	000239	001000	000000	MOUNTAIN ROAD	UNNMGD OTHER	432.000	1	14,581 cu	0	14,581
SOC. PROTECTION NH FORESTS	000239	002000	000000	MOUNTAIN ROAD	UNNMGD OTHER	272.500	1	9,197 cu	0	9,197
SOC. PROTECTION NH FORESTS	000242	004000	000000	412 SOUTH ROAD	1F RES	136.000	1	24,456 cu	26,300	50,756
SOC. PROTECTION NH FORESTS	000242	006000	000000	SOUTH ROAD	UNNMGD OTHER	208.000	1	6,240 cu	0	6,240
SOC. PROTECTION NH FORESTS	000248	021000	000000	LONG POND ROAD	UNNMGD OTHER	79.000	1	2,666 cu	0	2,666
SOC. PROTECTION NH FORESTS	000248	022000	000000	SOUTH ROAD	UNNMGD OTHER	16.000	1	540 cu	0	540
SPALLUTO, SHARON	000218	028000	000000	30 COACH ROAD	1F RES	0.580	1	23,100	162,000	185,100
SPAULDING, ELLIS	000247	024000	000000	19 TROUT LANE	1F RES	5.800	1	131,116 cu	45,800	176,916
SPAULDING, ELLIS	000247	031000	000000	WEST SHORE ROAD	UNNMGD OTHER	19.000	1	803 cu	0	803
SPRECKER, SANDRA	000234	010000	000000	449 DODGE HOLLOW ROAD	1F RES	10.000	1	33,200	126,200	159,400
ST LAURENT, DONNA	000247	040000	000000	89 SAND POND ROAD	1F RES	2.650	1	27,700	64,200	91,900
ST MARTIN, ALAN B. TRUSTEE	000241	009000	000000	235 LONG POND ROAD	1F RES	0.390	1	62,400	47,900	110,300
ST. AMAND, KEVIN	000225	007000	000000	CHARLESTOWN TPKE	1F RES	3.200	1	144 cu	0	144
ST. AMAND, KEVIN	000225	016000	000000	114 CHARLESTOWN TPKE	1F RES	11.400	1	23,745 cu	800	24,545
STATE OF NEW HAMPSHIRE	000203	001000	000000	UNITY SPRINGS ROAD	EXEMPT-STATE	10.900	1	4,100	0	4,100
STATE OF NEW HAMPSHIRE	000205	001000	000000	CRESCENT LAKE ROAD	EXEMPT-STATE	2.100	1	24,000	0	24,000
STATE OF NEW HAMPSHIRE	000246	007000	000000	HUNTLEY ROAD	EXEMPT-STATE	54.000	1	49,700	0	49,700
STAVER, JUDITH A.	000242	007000	BG0006	6 ECHO LANE	1F RES	0.000	1	0	18,800	18,800
STEEVES, HOWARD F	000212	016000	000000	BENWAY HILL ROAD	UNNMGD OTHER	13.250	1	578 cu	0	578

Lempster Owner Index - 2015 Values

Owner	Map	Lot	Sub	Location	Use	Acres	Cards	Land	Buildings	Total
STEINMANN, ERIKA	000206	027000	000000	640 LEMPSTER STREET	1F RES	10.000	1	35,800	65,100	100,900
STEINMANN, ERIKA	000206	027000	000001	STAGE ROAD	1F RES	11.360	1	2,424 cu	0	2,424
STEPHENS, SAMUEL R	000225	012000	000000	CHARLESTOWN TPKE	1F RES	1.300	1	21,200	0	21,200
STETSON, GARDINER K	000201	002000	000000	15 MCCARTHY DRIVE	1F RES	139.000	2	52,581 cu	225,300	277,881
STETSON, GARDINER K	000201	015000	000000	NH ROUTE 10	1F RES	0.180	1	1,500	0	1,500
STETSON, GARDINER K	000201	019000	000000	GRANDVIEW ROAD	MNGD PINE	62.000	1	3,991 cu	0	3,991
STETSON, GARDINER K	000201	020000	000000	GRANDVIEW ROAD	MNGD PINE	39.000	1	3,222 cu	0	3,222
STETSON, GARDINER K	000208	011000	000000	GRANDVIEW ROAD	1F RES	70.000	1	26,645 cu	5,500	32,145
STETSON, GARDINER K	000208	012000	000000	232 GRANDVIEW ROAD	1F RES	154.000	2	51,831 cu	212,400	264,231
STETSON, RACHEL L.	000227	020000	000000	7 2ND NH TURNPIKE	1F RES	0.990	1	28,900	107,800	136,700
STETSON, TODD R.	000208	013000	000000	192 GRANDVIEW ROAD	1F RES	5.550	1	34,500	209,600	244,100
STEVENS, JOAN M	000241	008000	000000	233 LONG POND ROAD	1F RES	1.000	1	55,000	66,700	121,700
STEVENS, WARREN L	000247	029000	000000	53 WEST SHORE ROAD	1F RES	0.620	1	123,400	42,900	166,300
STEWART, DAVID L	000246	004000	000000	SAND POND ROAD	UNMNGD PINE	54.000	1	3,971 cu	0	3,971
STEWART, DAVID L	000247	036000	000000	SAND POND ROAD	UNMNGD PINE	37.000	1	3,383 cu	0	3,383
STICKNEY, SCOTT A.	000206	003000	000000	72 KEYES HOLLOW ROAD	1F RES	6.300	1	29,800	116,300	146,100
STICKNEY, SCOTT A.	000227	049000	000000	16 NICHOLS ROAD	1F RES	1.830	1	26,900	7,800	34,700
STOKLOZA, CHET R.	000222	041000	000000	99 NICHOLS ROAD	1F RES	5.020	1	32,800	151,100	183,900
STONE, JANE E	000202	010000	000000	189 STARK ROAD	1F RES	5.100	1	23,400	112,400	135,800
STOVER, HARRISON E	000231	042000	000000	149 LOCKE LANE	1F RES	10.000	1	28,400	206,300	234,700
STRAETER, ECKHART	000224	013000	000000	ALLEN ROAD	UNMNGD OTHER	20.000	1	900 cu	0	900
STROUT, LOREN T	000233	011000	000000	219 LOVEJOY ROAD	1F RES	22.000	1	35,866 cu	119,300	155,166
STURTEVANT, KERRY	000222	002000	000000	20 SOUTH HILL DRIVE	2F RES	0.950	1	47,500	134,600	182,100
STURTEVANT, KERRY	000223	048000	000000	212 2ND NH TURNPIKE	1F RES	1.600	1	25,400	32,700	58,100
SURRELL, JEFFREY T.W.	000231	033000	000000	99 SOUTH ROAD	1F RES	2.200	1	31,300	75,500	106,800
SUTHERLAND, MARY L.	000227	046000	000000	38 NICHOLS ROAD	1F RES	1.570	1	26,700	124,500	151,200
SVENDSEN, DANA N	000241	044000	000000	22 SPLAKE DRIVE	1F RES WTRFRNT	0.380	2	98,700	116,700	215,400
SVENDSEN, DANA N	000241	051000	000000	LONG POND/LOON LOOP	1F RES	1.400	1	2,100	0	2,100
SWATT, RONALD E	000241	019000	000000	289 LONG POND ROAD	1F RES	1.200	1	45,100	110,300	155,400
SWATT-JR, JOHN M.	000241	011000	000000	243 LONG POND ROAD	1F RES	0.540	1	48,100	152,600	200,700
SWENSON, JAMES J.	000221	020000	000000	201 NICHOLS ROAD	1F RES	1.070	1	24,900	124,300	149,200
TAGLIATELA, RALPH P	000241	050000	000000	13 SPLAKE DRIVE	1F RES	0.350	1	41,700	87,000	128,700
TAP REALTY TRUST	000209	011000	000000	NH ROUTE 10	1F RES	11.400	1	25,800	0	25,800
TASSINARI, SCOTT	000210	017000	000000	1324 NH ROUTE 10	2F RES WTRFRNT	78.000	2	251,680 cu	245,800	497,480
TERZA, DAVID & JEAN M TRUSTEES	000202	008000	000000	167 STARK ROAD	1F RES	5.200	1	22,400	63,500	85,900
THATCHER, AMANDA	000212	013000	000000	84 BENWAY HILL ROAD	1F RES	13.640	1	40,800	100,200	141,000
THATCHER-SR, DAVID W.	000212	014000	000000	86 BENWAY HILL ROAD	1F RES	3.000	1	29,300	12,600	41,900
THIBODEAU, HEIDI	000231	021000	000000	444 MOUNTAIN ROAD	1F RES	2.700	1	26,400	58,100	84,500
THOMAS, MARJORIE H	000213	024000	000000	420 LEMPSTER STREET	1F RES	1.550	1	26,700	18,700	45,400
THOMAS, PAUL B.	000206	007000	000000	38 KEYES HOLLOW ROAD	1F RES	5.000	1	30,000	65,800	95,800
THOMAS, WENDY M.	000233	040000	000000	11 CUTLER ROAD	1F RES	1.100	1	22,500	57,400	79,900
THOMPSON, DANIEL	000229	001000	000000	104 FELCH PASTURE ROAD	1F RES	212.000	1	34,860 cu	192,500	227,360
THOMPSON, JO ANN	000241	060000	000000	5 HORNED POUT DRIVE	1F RES WTRFRNT	0.420	1	111,700	38,600	150,300
THOMPSON, RICHARD E	000224	004000	000000	OFF ALLEN/DODGE HOLLOW	UNMNGD HARDWD	66.000	1	4,158 cu	0	4,158
THORPE, KEVIN J	000239	003000	000000	66 LONG POND ROAD	1F RES	1.000	1	24,900	48,900	73,800
THURBER, EVERETT	000223	029000	000000	469 N PITKIN ROAD	1F RES	4.080	1	29,300	157,900	187,200
THURBER, JAMES R	000248	008000	000000	339 LONG POND ROAD	1F RES	0.250	1	37,500	57,400	94,900
THURSTON, ALAN	000222	017000	000000	15 PINE DRIVE	1F RES	2.852	1	24,200	109,800	134,000
TILLEY, CHRISTOPHER & CARRIE	000242	007000	BG0014	14 ECHO LANE	1F RES	0.000	1	0	63,600	63,600
TIMOTHY, MICHAEL R.	000213	005000	000000	8 COFFIN HILL ROAD	1F RES	17.450	1	24,175 cu	84,500	108,675
TIMPANO, STEVEN A.	000248	009000	000000	342 LONG POND ROAD	1F RES WTRFRNT	0.560	1	107,300	46,000	153,300

Lempster Owner Index - 2015 Values

Owner	Map	Lot	Sub	Location	Use	Acres	Cards	Land	Buildings	Total
TIRRELL, PHILIP J.	000224	007000	000000	699 DODGE HOLLOW ROAD	IF RES	11.400	1	26,719 cu	220,000	246,719
TIRRELL, PHILIP J.	000248	012000	000000	334 LONG POND ROAD	IF RES WTRFRNT	0.390	1	115,300	53,100	168,400
TLMX PAD LC	000243	005000	000000	NH ROUTE 10	IF RES	0.760	1	20,600	0	20,600
TLMX PARK LLC	000243	006000	000000	93 JOLLY ROGER ROAD	COM/IND	28.470	1	80,600	209,700	290,300
TLMX PITS LLC	000243	004000	000000	NH ROUTE 10	COM/IND	13.270	1	56,600	0	56,600
TOPOLEWSKI, JOHN L.	000228	019000	000000	136 MAPLEWOOD AVENUE	IF RES	1.470	1	20,100	171,800	191,900
TORRES, FRANCISCO	000206	028000	000000	137 STAGE ROAD	IF RES	7.800	1	34,500	141,200	175,700
TOWNE, JODY	000227	036000	000000	34 MANOR ROAD	IF RES	2.730	1	25,100	128,300	153,400
TOWNSEND, LAREE	000208	014000	000000	219 GRANDVIEW ROAD	IF RES	0.890	1	29,400	92,800	122,200
TREMBLAY, JAMES J.	000218	019000	000000	115 SCHOOL ROAD	IF RES	3.170	1	28,200	190,700	218,900
TREMBLAY, JOHN P.	000209	013000	000000	52 FREEDOM DRIVE	IF RES	18.560	2	27,680 cu	152,600	180,280
TREMBLAY, JOHN P.	000209	014000	000000	NH ROUTE 10	IF RES	16.930	1	23,829 cu	0	23,829
TREMBLAY, JOHN P.	000209	021000	000000	DERO ROAD	MNGD OTHER	77.500	1	2,790 cu	0	2,790
TREMBLAY, JOSEPH PAUL	000209	014000	000001	11 FREEDOM DRIVE	IF RES	5.150	1	25,700	0	25,700
TURNER, CHARLES E.	000201	012000	000000	23 BROOK ROAD	IF RES	1.700	1	21,500	0	21,500
TWOMEY, PAUL J.	000241	052000	000000	10 LOON LOOP	IF RES	0.370	1	42,200	79,700	121,900
ULRICH, KERRY C.	000241	059000	000000	3 HORNED POUT DRIVE	IF RES WTRFRNT	0.520	1	123,900	59,600	183,500
UNITED STATES CELLULAR	000238	008000	000TWR	21 COOLEY DRIVE	COM/IND	0.000	1	0	254,300	254,300
UTTER, ROBERT	000215	002000	000000	175 LEMPSTER STREET	IF RES	4.300	1	30,700	30,300	61,000
VALUCKAS, JOHN B.	000221	012000	000000	JUNIPER DRIVE	IF RES	5.430	1	23,700	0	23,700
VALUCKAS, JOHN B.	000225	005000	000000	77 CHARLESTOWN TPKE	IF RES	3.300	1	25,600	4,800	30,400
VAUGHAN, DAVID M.	000223	046000	000000	98 HURD ROAD	IF RES	3.200	1	27,900	72,500	100,400
VERDICCHIO, JOSEPH H.	000212	003000	000000	367 HURD ROAD	IF RES	13.200	1	26,464 cu	183,800	210,264
VERDICCHIO, THOMAS F.	000212	001000	000000	HURD ROAD	MNGD PINE	12.000	1	490 cu	0	490
VERDICCHIO, THOMAS F.	000212	002000	000000	349 HURD ROAD	IF RES	2.500	1	28,547 cu	156,100	184,647
VITUM, PAUL A.	000227	008000	000000	756 NH ROUTE 10	IF RES	1.240	1	27,800	140,700	168,500
WAGNER, MICHAEL L.	000202	015000	000000	86 STARK ROAD	IF RES	6.200	1	23,600	67,800	91,400
WALCH, RODNEY	000206	023000	000000	41 STAGE ROAD	IF RES	10.500	1	42,800	74,300	117,100
WALKER, ERIC D.	000217	009000	000000	261 HURD ROAD	IF RES	8.400	1	40,300	125,600	165,900
WALKER, ERIC D.	000217	010000	000000	HURD ROAD	IF RES	8.700	1	37,500	6,800	44,300
WALLACE-III, IVAN H.	000231	024000	000000	9 BEAUGARDEN	IF RES	2.800	1	23,800	114,800	138,600
WATERMAN, DARRYL T.	000225	017000	000000	104 CHARLESTOWN TPKE	IF RES	5.000	1	28,600	70,800	99,400
WATERMAN, DARRYL T.	000225	018000	000000	100 CHARLESTOWN TPKE	IF RES	6.700	1	27,400	2,600	30,000
WATERMAN, DOUGLAS	000216	018000	000000	154 LEMPSTER STREET	IF RES	0.400	1	22,600	61,700	84,300
WATSON, PAMALA J.	000233	039000	000000	9 CUTLER ROAD	IF RES	1.400	2	25,000	73,000	98,000
WEBB, ERIC J.	000235	009000	000000	DODGE HOLLOW ROAD	UNMNGD OTHER	58.800	1	3,078 cu	0	3,078
WEBB, ERIC J.	000235	011000	000000	24 TUCKER ROAD	IF RES	20.900	1	23,274 cu	195,900	219,174
WEBB, RICHARD D.	000231	027000	000000	358 MOUNTAIN ROAD	IF RES	13.980	1	29,765 cu	97,000	126,765
WELCH, BARRY L.	000207	008000	000000	HURD ROAD	IF RES	3.800	1	26,900	0	26,900
WELCH, BARRY L.	000208	005000	000000	498 GRANDVIEW ROAD	IF RES	3.300	1	31,000	106,800	137,800
WELCH, JAMES	000206	053000	000000	23 UNITY SPRINGS ROAD	IF RES	5.200	1	26,600	38,200	64,800
WELSCH, FREDRICK C.	000215	006000	000000	LEMPSTER STREET	MNGD PINE	56.700	1	8,352 cu	0	8,352
WEST-JR, ELWIN M.	000222	015000	000000	57 SOUTH HILL DRIVE	IF RES	0.918	1	23,000	88,600	111,600
WHEELER, DAVID G.	000207	003000	000000	511 HURD ROAD	IF RES	0.900	1	28,000	83,400	111,400
WHEELER, KATHERINE LEE	000224	001000	000000	670 DODGE HOLLOW ROAD	IF RES	34.700	1	43,737 cu	154,700	198,437
WHEELER, JOSEPH	000215	022000	000000	192 WHEELER LANE	IF RES	0.980	1	23,400	75,700	99,100
WHITE, JASON	000210	009000	000000	5 DERO ROAD	IF RES	1.230	1	26,400	108,300	134,700
WHITE, ROBERT M.	000231	036000	000000	LOCKE LANE	IF RES	17.000	1	11,467 cu	3,600	15,067
WHITE, ROBERT M.	000232	001000	000000	LOCKE LANE	IF RES	15.500	1	12,257 cu	0	12,257
WHITING-SR, HAROLD	000236	015000	000000	55 LOVEJOY ROAD	IF RES	25.960	1	37,455 cu	111,400	148,855
WHITNEY, WILLIAM N.	000231	002000	000000	247 MOUNTAIN ROAD	IF RES	5.000	1	29,500	128,300	157,800

Lempster Owner Index - 2015 Values

Owner	Map	Lot	Sub	Location	Use	Acres	Cards	Land	Buildings	Total
WICKLES, MARK	000248	004000	000000	LONG POND ROAD	IF RES	0.430	1	29,100	0	29,100
WIGGIN, DAVID R.	000228	025000	000000	MOUNTAIN ROAD	IF RES	3.800	1	18,100	0	18,100
WIGGIN, DAVID R.	000228	026000	000000	MOUNTAIN ROAD	IF RES	3.000	1	19,500	3,800	23,300
WILKIE-JR, JAMES N	000241	024000	000000	LOON LOOP	IF RES	0.850	1	30,100	0	30,100
WILKINS, MARK	000241	005000	000000	LONG POND ROAD	IF RES	1.000	1	33,100	0	33,100
WILKINS, MARK	000241	006000	000000	213 LONG POND ROAD	IF RES	0.670	1	47,600	82,300	129,900
WILLEY, THOMAS & LORI	000223	006000	000000	291 2ND NH TURNPIKE	IF RES	21.060	1	41,900	162,800	204,700
WILLIAMS, GENIE JO	000228	012000	000000	ORCHARD DRIVE	IF RES	1.930	1	14,600	3,000	17,600
WILLIAMS, JOHN	000208	009000	000000	380 GRANDVIEW ROAD	2F RES	17.000	2	36,875 cu	229,400	266,275
WIRKKALA FAMILY 2005 REV TRUST	000211	023000	000000	HURD & WALDRON ROAD	MNGD PINE	110.000	1	7,440 cu	0	7,440
WIRKKALA, GLEN W & DEBORAH L	000217	003000	000000	NH ROUTE 10	IF RES	50.000	1	21,789 cu	0	21,789
WIRKKALA, GLEN W & DEBORAH L	000217	017000	000000	14 SCHOOL ROAD	IF RES	6.200	1	29,710 cu	221,700	251,410
WIRKKALA, JOHN C.	000217	004000	000000	NH ROUTE 10	IF RES	19.000	1	968 cu	0	968
WIRKKALA, JOHN C.	000217	015000	000000	1233 NH ROUTE 10	IF RES	7.100	1	26,858 cu	104,600	131,458
WIRKKALA, KIRT M	000217	016000	000000	5 SCHOOL ROAD	IF RES	26.780	1	30,321 cu	198,400	228,721
WITHINGTON, MICHAEL R	000208	006000	000000	478 GRANDVIEW ROAD	IF RES	8.000	1	34,000	0	34,000
WOOD, STEPHEN A. & PATRICIA M.	000247	014000	000000	64 NORTH SHORE ROAD	IF RES WTRFRNT	0.210	1	120,300	170,900	291,200
WOOD, STEPHEN/PATRICIA TRSTEE	000247	012000	000000	65 NORTH SHORE ROAD	IF RES WTR ACS	0.070	1	36,000	12,900	48,900
WRIGHT, BRIAN D	000209	007000	000000	10 BROOK ROAD	IF RES	0.720	2	24,200	39,200	63,400
WRIGHT, GARY M	000237	007000	000000	KEMPTON ROAD	UNMNGD OTHER	20.000	1	853 cu	0	853
WRIGHT, JOHN P TRUST	000242	003000	000000	SOUTH ROAD	IF RES	1.200	1	19,000	0	19,000
WRIGHT, JOHN P TRUST	000247	013000	000000	68 NORTH SHORE ROAD	IF RES WTRFRNT	12.400	1	127,104 cu	1,900	129,004
WRIGHT, JOHN P TRUST	000247	041000	000000	SAND POND ROAD	UNMNGD OTHER	22.000	1	990 cu	0	990
WRIGHT, SCOTT	000205	002000	000000	8 EAST SHORE ROAD	IF RES	11.540	1	19,833 cu	84,100	103,933
WYMAN, BRIAN S & NANCY F	000241	072000	000000	20 NUTMEG LANE	IF RES WTR ACS	0.340	1	45,800	72,500	118,300
ZAKUR, STEPHEN J.	000248	016000	000000	316 LONG POND ROAD	IF RES WTRFRNT	0.400	1	97,400	66,200	163,600
ZAPOLSKI, BRUCE	000227	035000	000000	42 MANOR ROAD	IF RES	2.500	1	24,900	109,600	134,500
ZEHNBauer-JR, JOSEPH	000235	012000	000000	10 TUCKER ROAD	2F RES	20.860	2	23,449 cu	159,100	182,549
ZULLO, ALEXANDRA S	000241	002000	000000	175 LONG POND ROAD	IF RES	0.500	1	42,900	81,600	124,500

~ NOTES ~

~ NOTES ~



Jim Richards

Retired December 31, 2015

42 years of service to the Town of Lempster

Civil Defense / Emergency Management Director

Thank You.

