

nHamp  
F  
44  
. F56  
2000

# ANNUAL REPORTS OF FITZWILLIAM N.H. 2000



Incorporated in 1773  
Settled in 1762

## USEFUL INFORMATION

### Hours & Phone Numbers

**Office of Selectmen**      Fax 585-7744      585-7723  
 PO Box 725      E-Mail – [fitzwilliam@monad.net](mailto:fitzwilliam@monad.net)

**Town Clerk - Tax Collector**      585-7791  
 PO Box 504

#### Selectmen's Office Hours

Monday & Friday      8:30 am - 12:30 pm  
 Tuesday & Thursday      1:00 pm - 5:00 pm  
 Wednesday      6:00 pm - 8:00 pm  
 Selectmen Meet: Wed.      7:00 pm

#### Town Clerk/Tax Collector's Office Hours

Monday & Friday      8:30 am - 12:30 pm  
 Tuesday & Thursday      1:00 pm - 5:00 pm  
 Wednesday      6:00 pm - 9:00 pm

#### Land Use Office Hours

585-7723

Planning Board, Zoning Board of Adjustment  
 Historic District Commission  
 PO Box 46  
 Monday & Friday      9:00 am - 12 noon  
 Tuesday & Thursday      2:00 pm - 5:00 pm  
 Wednesday evening      6:00 pm - 8:00 pm

**Police Department**      Fax 585-7760      585-6565

**Fire Department - Emergency**      911 or      352-1100  
 (non-emergency)      585-6561

**Road Agent**      585-2255

**Code Enforcement Officer**      585-7723

**Transfer Station/Recycling Ctr.**      585-9423

**Library**      Fax 585-6738      585-6503

Monday      2:00 pm - 8:00 pm  
 Tuesday & Thursday      2:00 pm - 5:00 pm  
 Wednesday      9:00 am - 12:00 noon  
                                          2:00 pm - 8:00 pm  
 Saturday      9:00 am - 12:00 noon

Hamp  
F  
44  
F56  
2000

**ANNUAL REPORTS**

**Of the**

**Town Officers**

**Of**

**FITZWILLIAM, N.H.**

For the Year Ending December 31, 2000

## PHOTO CREDITS

Pictures used in this year's annual report were submitted by the following:

|                        |            |
|------------------------|------------|
| Jeanne Prevett         | 8, 85      |
| Historical Society:    | 87, 88, 95 |
| Betty Vandersluis:     | 89         |
| Librarian Susan Massin | 74 , 90    |

## TABLE OF CONTENTS

|               |   |
|---------------|---|
| Photo Credits | 2 |
| Town Officers | 5 |

### Financial Reports & Summaries

|                                                        |    |
|--------------------------------------------------------|----|
| Auditors Financial Statement                           | 9  |
| Financial Report                                       | 10 |
| General Fund Balance Sheet                             | 12 |
| Statement of Expenditures, Encumbrances and Carryovers | 14 |
| Statement of Appropriation 2000                        | 16 |
| Sources of Revenue 2000                                | 18 |
| Detailed Statement of Expenditures                     | 19 |
| Appropriation/Expenditure Comparison 2000              | 35 |
| Schedule of Town Property                              | 37 |
| Current Use Report                                     | 38 |
| Summary Inventory of Valuation                         | 39 |
| Tax Rate Computation                                   | 40 |
| Tax Rate History                                       | 42 |
| Town Clerk Financial Report                            | 43 |
| Tax Collector's Report of Collections                  | 44 |
| Unredeemed Levy 1998                                   | 47 |
| Unredeemed Levy 1999                                   | 48 |
| Unpaid Levy 2000                                       | 50 |
| Village Precinct Financial Report                      | 55 |
| Fitzwilliam Library Treasurer Report                   | 56 |
| Fitzwilliam Library Report of Assets                   | 57 |
| Elliot Institute Financial Report                      | 58 |
| Trustees of Trust Funds Report                         | 59 |

### Department & Committee Reports

|                           |    |
|---------------------------|----|
| Board of Selectmen Report | 62 |
| Highway Department Report | 65 |
| Transfer Station Report   | 66 |
| Police Department Report  | 67 |
| Animal Control Report     | 69 |
| Firewards Report          | 70 |

## Department & Committee Reports

### Continued

|                                                   |     |
|---------------------------------------------------|-----|
| Librarian's Report                                | 73  |
| Recreation Commission Report                      | 75  |
| Town Clerk Report                                 | 77  |
| Vital Statistics - Births                         | 78  |
| Vital Statistics - Marriages                      | 79  |
| Vital Statistics - Deaths                         | 81  |
| Cemetery Department Report                        | 82  |
| Planning Board Report                             | 83  |
| Board of Adjustment Report                        | 84  |
| Historic District Commission Report               | 85  |
| Conservation Commission Report                    | 86  |
| Code Enforcement Office Report                    | 87  |
| Plante Memorial Park Report                       | 88  |
| Town Hall Agent Report                            | 89  |
| Education Committee Report                        | 90  |
| Sewer Planning Committee                          | 91  |
| Forest Fire Warden Report                         | 92  |
| Home Healthcare, Hospice & Community Serv. Report | 94  |
| Monadnock Advisory Commission Report              | 96  |
| Annual Town Meeting Minutes - 2000                | 97  |
| Special Town Meeting Minutes                      | 103 |

### Property Reports

|                    |     |
|--------------------|-----|
| Property Transfers | 104 |
| Property Valuation | 108 |

### 2001 Annual Meeting

|                   |     |
|-------------------|-----|
| 2001 Town Warrant | 186 |
| 2001 Town Budget  | 191 |

## **TOWN OFFICERS**

### **SELECTMEN AND ASSESSORS**

|                      |                   |
|----------------------|-------------------|
| Michael A. Methe     | Term expires 2001 |
| Katherine H. Metzger | Term expires 2002 |
| Thomas F. Parker     | Term expires 2003 |

### **TOWN ADMINISTRATOR**

Paula W. Thompson

### **MODERATOR**

|                   |                   |
|-------------------|-------------------|
| William N. Prigge | Term expires 2002 |
|-------------------|-------------------|

### **TOWN CLERK - TAX COLLECTOR**

|                |                   |
|----------------|-------------------|
| Jane R. Wright | Term expires 2001 |
|----------------|-------------------|

### **DEPUTY TOWN CLERK**

Joan B. McLaughlin

### **DEPUTY TAX COLLECTOR**

Kevin Frewert

### **TREASURER**

|                 |                   |
|-----------------|-------------------|
| Mary A. Tommila | Term expires 2001 |
|-----------------|-------------------|

### **DEPUTY TREASURER**

Sandra M. Davis

### **BUDGET COMMITTEE**

|                                  |                   |
|----------------------------------|-------------------|
| Martin Nolan                     | Term expires 2001 |
| Janice Anderson                  | Term expires 2001 |
| Carl J. Hagstrom, III Vice-Chair | Term expires 2002 |
| Joan Knight                      | Term expires 2002 |
| Winston A. Wright, Chairman      | Term expires 2003 |
| Peter Thompson                   | Term expires 2003 |

### **TRUSTEES OF THE TRUST FUNDS**

|                    |                   |
|--------------------|-------------------|
| Curtis T. Hamilton | Term expires 2001 |
| Daniel Baker       | Term expires 2002 |
| June E. Parker     | Term expires 2003 |

## **TOWN OFFICERS ( Cont. )**

### **TRUSTEES OF THE LIBRARY**

|                   |                   |
|-------------------|-------------------|
| Carolyn Edwards   | Term expires 2001 |
| Rita Nirenberg    | Term expires 2001 |
| Robin Marra       | Term expires 2002 |
| Mary Murbach      | Term expires 2002 |
| Joanne Lee Kesses | Term expires 2003 |

### **TRUSTEES OF THE ELLIOT INSTITUTE**

Richard J. Talbot  
Susan Massin  
Len Hirschberger

### **REPRESENTATIVES**

|                       |                   |
|-----------------------|-------------------|
| Barbara H. Richardson | Term expires 2002 |
| Susan Emerson         | Term expires 2002 |

### **SCHOOL BOARD MEMBER**

|                   |                   |
|-------------------|-------------------|
| Chrysten Starrett | Term expires 2001 |
|-------------------|-------------------|

### **VILLAGE PRECINCT COMMISSIONERS**

William Connelly  
Phillip Walling

### **SUPERVISORS OF THE CHECKLIST**

|                            |                   |
|----------------------------|-------------------|
| Joan McLaughlin(appointed) | Term expires 2001 |
| Margo M. Best              | Term expires 2002 |
| Emeline Angier(resigned)   | Term expires 2004 |
| Janice Anderson            | Term expires 2006 |

### **COMMISSIONERS OF**

#### **PLANTE MEMORIAL PARK**

|                  |                   |
|------------------|-------------------|
| Robert W. Dunton | Term expires 2001 |
| Mark Dunton      | Term expires 2001 |
| Gene Cuomo       | Term expired 2001 |

### **EMERGENCY MANAGEMENT**

Winston A. Wright

### **LIBRARIAN**

Susan Massin

### **POLICE CHIEF**

Bruce L. Newton

### **HIGHWAY AGENT**

Gene Cuomo



## **TOWN OFFICERS (Cont. )**

### **FIRE WARDS**

|                       |                   |
|-----------------------|-------------------|
| Peter Thompson        | Term expires 2001 |
| William N. Prigge     | Term expires 2002 |
| Edwin O. Mattson, Jr. | Term expires 2003 |

### **FIRE CHIEF**

William N. Prigge

### **CEMETERY COMMISSIONERS**

|                |                   |
|----------------|-------------------|
| Kenneth Dunton | Term expires 2001 |
| Mark Dunton    | Term expires 2003 |
| Gene Cuomo     | Term expires 2002 |

### **CODE ENFORCEMENT OFFICER**

### **LAND USE ADMINISTRATIVE ASSISTANT**

Jody L. Hartwell

### **ZONING BOARD OF ADJUSTMENT**

|                                   |                   |
|-----------------------------------|-------------------|
| Daniel Baker, Clerk               | Term expires 2001 |
| Daniel Bemis (Alternate/Appt.)    | Term expires 2001 |
| Edwin G. Mattson(Alternate/Appt.) | Term expires 2002 |
| Robert Anderson, Chairman         | Term expires 2002 |
| Kerry Gagne                       | Term expires 2002 |
| Craig Starrett(Alternate/Appt.)   | Term expires 2002 |
| Edward Saari, Vice-Chair          | Term expires 2003 |

### **PLANNING BOARD**

|                            |                   |
|----------------------------|-------------------|
| Joan McLaughlin            | Term expires 2001 |
| Macreay Landy(appointed)   | Term expires 2001 |
| Carlotta Lilback           | Term expires 2002 |
| Robert Hanson(resigned)    | Term expires 2002 |
| Paul Grasewicz, Vice-Chair | Term expires 2002 |
| Terry Silverman, Chairman  | Term expires 2003 |
| Robin Haynes               | Term expires 2003 |

### **CONSERVATION COMMISSION**

|                    |                   |
|--------------------|-------------------|
| Paul Kotila        | Term expires 2001 |
| Fred M. Slavic     | Term expires 2001 |
| Rosalind W. Slavic | Term expires 2001 |
| Charles Roth       | Term expires 2002 |
| Ben Hale           | Term expires 2002 |
| Bruce Caroll       | Term expires 2003 |
| Barbara Green      | Term expires 2003 |

## TOWN OFFICERS ( Cont. )

### HISTORIC DISTRICT COMMISSION

|                   |                   |
|-------------------|-------------------|
| Gary Taylor       | Term expires 2001 |
| Charlotte Guild   | Term expires 2002 |
| Catherine Favreau | Term expires 2002 |
| Rosamond McLean   | Term expires 2002 |
| John Fitzwilliam  | Term expires 2003 |
| Michael Terpstra  | Term expires 2003 |
| Reuel Walling     | Term expires 2003 |
| Robert Corrette   | Term expires 2003 |

### RECREATION COMMISSION

|                       |                   |
|-----------------------|-------------------|
| Carey Bluhm, Chairman | Term expires 2001 |
| Susan Caouette        | Term expires 2002 |
| Brian Gill            | Term expires 2002 |
| William VanValkenberg | Term expires 2002 |

### SEWER PLANNING COMMITTEE

|                   |                   |
|-------------------|-------------------|
| Carl Hagstrom III | Term expires 2001 |
| Ryan Roy          | Term expires 2001 |
| Wendy Carney      | Term expires 2001 |
| Gene Cuomo        | Term expires 2001 |
| John Fitzwilliam  | Term expires 2001 |
| Liz Young         | Term expires 2001 |
| Barbara Green     | Term expires 2001 |
| George Graf       | Term expires 2001 |
| Melvin Schupack   | Term expires 2001 |

---

# Vachon, Clukay & Co., PC

---

*Certified Public Accountants*

45 Market Street  
Manchester, New Hampshire 03101  
(603) 622-7070  
FAX: 622-1452

January 23, 2001

To the Board of Selectmen  
Town of Fitzwilliam, New Hampshire

We have audited the general purpose financial statements of the Town of Fitzwilliam, New Hampshire as of and for the year ended December 31, 2000, and have issued our report thereon dated January 23, 2001.

We conducted our audit in accordance with generally accepted auditing standards. Those standards require that we plan and perform the audit to obtain reasonable assurance about whether the general purpose financial statements are free of material misstatement.

The management of the Town of Fitzwilliam, New Hampshire is responsible for establishing and maintaining an internal control structure. In fulfilling this responsibility, estimates and judgments by management are required to assess the expected benefits and related costs of internal control structure policies and procedures. The objectives of an internal control structure are to provide management with reasonable, but not absolute, assurance that assets are safeguarded against loss from unauthorized use or disposition, and that transactions are executed in accordance with management's authorization and recorded properly to permit the preparation of general purpose financial statements in accordance with generally accepted accounting principles. Because of inherent limitations in any internal control structure, errors or irregularities may nevertheless occur and not be detected. Also, projection of any evaluation of the structure to future periods is subject to the risk that procedures may become inadequate because of changes in conditions or that the effectiveness of the design and operation of policies and procedures may deteriorate.

In planning and performing our audit of the general purpose financial statements of the Town of Fitzwilliam, New Hampshire for the year ended December 31, 2000, we obtained an understanding of the internal control structure. With respect to the internal control structure, we obtained an understanding of the design of relevant policies and procedures and whether they have been placed in operation, and we assessed control risk in order to determine our auditing procedures for the purpose of expressing our opinion on the general purpose financial statements and not to provide an opinion on the internal control structure. Accordingly, we do not express such an opinion.

Our consideration of the internal control structure would not necessarily disclose all matters in the internal control structure that might be material weaknesses under standards established by the American Institute of Certified Public Accountants. A material weakness is a condition in which the design or operation of one or more of the internal control structure elements does not reduce to a relatively low level the risk that errors and irregularities in amounts that would be material in relation to the general purpose financial statements being audited may occur and not be detected within a timely period by employees in the normal course of performing their assigned functions. We noted no matters involving the internal control structure and its operation that we consider to be material weaknesses as defined above.

This report is intended for the information of management and the Board of Selectmen. However, this report is a matter of public record, and its distribution is not limited.

*Vachon, Clukay & Co., PC*

**FINANCIAL REPORT  
For the Year 2000**

| <u>RECEIPTS</u>                               | <u>AMOUNT</u> | <u>TOTAL</u>       |
|-----------------------------------------------|---------------|--------------------|
| <u>TAXES</u>                                  |               |                    |
| Property Tax Committed                        | 2,794,786     |                    |
| Land Use Change Tax                           | 16,550        |                    |
| Yield Taxes Committed                         | 34,699        |                    |
| Interest & Penalties on Taxes                 | 34,393        |                    |
| Other Taxes                                   | 369           |                    |
| <b>TOTAL</b>                                  |               | <b>\$2,880,797</b> |
| <br><u>LICENSES &amp; PERMITS</u>             |               |                    |
| Business Licenses & Permits                   | 794           |                    |
| Motor Vehicle Permit Fees                     | 311,651       |                    |
| Building Permits                              | 2,650         |                    |
| All Other Licenses, Prmts & Fees              | 5,340         |                    |
| <b>TOTAL</b>                                  |               | <b>\$320,435</b>   |
| <br><u>INTERGOVERNMENTAL REVENUES - STATE</u> |               |                    |
| Shared Revenue                                | 29,615        |                    |
| Highway Block Grant                           | 73,609        |                    |
| State & Federal Forest Land                   | 1,275         |                    |
| Meals/Rooms Distribution                      | 47,086        |                    |
| Other State Grant/ Reimbursemt                | 8,498         |                    |
| <b>TOTAL</b>                                  |               | <b>\$160,083</b>   |
| <br><u>REVENUE F/FEDERAL GOVERNMENT</u>       |               |                    |
| Bullet Proof Vest Grant                       | 993           |                    |
| <b>TOTAL</b>                                  |               | <b>\$993</b>       |
| <br><u>REVENUE FROM CHARGES FOR SERVICE</u>   |               |                    |
| Income from Departments                       | 33,065        |                    |
| Other Charges                                 | 104           |                    |
| <b>TOTAL</b>                                  |               | <b>\$33,169</b>    |

## FINANCIAL REPORT - CONTINUED

### MISCELLANEOUS REVENUES

|                                   |        |                 |
|-----------------------------------|--------|-----------------|
| Sale of Town Property             | 8,942  |                 |
| Interest on Investments           | 53,659 |                 |
| Fines & Forfeits                  | 5,745  |                 |
| Insurance Dividend/Reimbursements | 12,547 |                 |
| Contributions/Donations           |        |                 |
| Other Misc. Sources of Revenue    | 6,602  |                 |
| <b>TOTAL</b>                      |        | <b>\$87,495</b> |

### INTERFUND OPERATION TRANSFERS IN

|                                  |        |                 |
|----------------------------------|--------|-----------------|
| Transfer f/Trust & Agency Funds  | 7,397  |                 |
| Transfer f/Capital Reserve Funds | 49,610 |                 |
| <b>TOTAL</b>                     |        | <b>\$57,007</b> |

### OTHER FINANCIAL SOURCES

Proceeds - Long-term notes

**TOTAL**

|                                       |  |                    |
|---------------------------------------|--|--------------------|
| <b>TOTAL REVENUE F/ALL SOURCES</b>    |  | <b>\$3,539,979</b> |
| <b>FUND BALANCE F/JANUARY 1, 2000</b> |  | <b>\$633,386</b>   |
| <b>GRAND TOTAL</b>                    |  | <b>\$4,173,365</b> |

## GENERAL FUND BALANCE SHEET

|                                   | <u>Beginning</u><br><u>of Year</u> | <u>End</u><br><u>of Year</u> |
|-----------------------------------|------------------------------------|------------------------------|
| <b><u>CURRENT ASSETS</u></b>      |                                    |                              |
| Cash & Equivalents                | 158,011                            | 705,934                      |
| Investments                       | 1,071,867                          | 646,778                      |
| Taxes Receivable                  | 171,588                            | 337,709                      |
| Tax Liens Receivable              | 110,952                            | 92,167                       |
| Accounts Receivable               | 6,347                              | 15,448                       |
| <b>TOTAL ASSETS</b>               | <b>\$1,518,765</b>                 | <b>\$1,798,036</b>           |
| <b><u>CURRENT LIABILITIES</u></b> |                                    |                              |
| Warrants & Accounts Payable       | 14,529                             | 14,085                       |
| Due School District               | 870,850                            | 994,034                      |
| Deferred Revenue                  | 0                                  |                              |
| <b>TOTAL LIABILITIES</b>          | <b>\$885,379</b>                   | <b>\$1,008,119</b>           |
| <b><u>FUND EQUITY</u></b>         |                                    |                              |
| Revenue f/Cont. Appropriat.       | 14,439                             | 45,187                       |
| Reserve f/ Special Purposes       | 7,440                              | 11,432                       |
| Unreserved Fund Balance           | 611,507                            | 733,298                      |
| <b>TOTAL FUND EQUITY</b>          | <b>\$633,386</b>                   | <b>\$789,917</b>             |
| <b>TOTAL LIABILITIES AND</b>      |                                    |                              |
| <b>FUND EQUITY</b>                | <b>\$1,518,765</b>                 | <b>\$1,798,036</b>           |

## GENERAL FUND BALANCE SHEET - Continued

|                                         | Beginning of Year |                 | End of Year     |                 |
|-----------------------------------------|-------------------|-----------------|-----------------|-----------------|
|                                         | Debit             | Credit          | Debit           | Credit          |
| <b>Long-Term Debt Group of Accounts</b> |                   |                 |                 |                 |
| Amt. Provided f/Long-term Debt          | 40,000            |                 | 20,000          |                 |
| Long-Term Notes/Bonds Payable           |                   | 40,000          |                 | 20,000          |
| Other Long-term liabilities             |                   |                 |                 |                 |
| <b>TOTAL</b>                            | <b>\$40,000</b>   | <b>\$40,000</b> | <b>\$20,000</b> | <b>\$20,000</b> |

### Amortization of Long-Term Debt

| Description of Obligation    | Annual Installmt | Interest Rate | Date of Final Paymt | Bonds OS 01/00 |
|------------------------------|------------------|---------------|---------------------|----------------|
| <b>\$40,000 Note Payable</b> | \$20,000         | 4.50%         | 09/01/01            | \$40,000       |

Bonds Retired  
this year

\$20,000

Bonds Outstanding  
end of year

\$20,000

|                                            | Year         | Principal       | Interest     | Total           |
|--------------------------------------------|--------------|-----------------|--------------|-----------------|
| Debt as of 12/31/00<br>for ensuing 5 years | 2001         | 20,000          | 900          | 20,900          |
|                                            | <b>Total</b> | <b>\$20,000</b> | <b>\$900</b> | <b>\$20,900</b> |

## 2000 EXPENDITURES

|                                          | Total<br><u>Expended</u> | Equipmt &<br><u>Land Purc.</u> | Construct.<br><u>Costs</u> |
|------------------------------------------|--------------------------|--------------------------------|----------------------------|
| <b><u>GENERAL GOVERNMENT</u></b>         |                          |                                |                            |
| Executive                                | 105,343                  |                                |                            |
| Election/Regist./Vital Stats             | 32,478                   |                                | 9,700                      |
| Financial Administration                 | 49,038                   |                                |                            |
| Revaluation of Property                  | 9,402                    |                                |                            |
| Legal Expenses                           | 18,215                   |                                |                            |
| Planning and Zoning                      | 32,695                   |                                |                            |
| General Govn't Buildings                 | 33,330                   |                                |                            |
| Cemeteries                               | 40,460                   |                                | 13,071                     |
| Insurance                                | 49,300                   |                                |                            |
| Other General Govn't                     |                          |                                |                            |
| <b>TOTAL</b>                             | <b>\$370,261</b>         | <b>\$0</b>                     | <b>\$22,771</b>            |
| <b><u>PUBLIC SAFETY</u></b>              |                          |                                |                            |
| Police Department                        | 210,645                  | 25,545                         |                            |
| Fire Department                          | 55,028                   | 13,800                         |                            |
| Code Enforcement                         | 3,086                    |                                |                            |
| Emergency Management                     | 1,449                    |                                |                            |
| Ambulance                                | 17,272                   |                                |                            |
| <b>TOTAL</b>                             | <b>\$287,480</b>         | <b>\$39,345</b>                |                            |
| <b><u>HIGHWAYS, STREETS, BRIDGES</u></b> |                          |                                |                            |
| Highway Department                       | 393,182                  |                                | 150,000                    |
| Street Lighting                          | 10,916                   |                                |                            |
| <b>TOTAL</b>                             | <b>\$404,098</b>         |                                | <b>\$150,000</b>           |
| <b><u>SANITATION</u></b>                 |                          |                                |                            |
| Solid Waste Disposal                     | 92,111                   |                                |                            |
| Other Sanitation                         | 8,362                    |                                |                            |
| <b>TOTAL</b>                             | <b>\$100,473</b>         |                                |                            |
| <b><u>HEALTH</u></b>                     |                          |                                |                            |
| Animal Control                           | 3,299                    |                                |                            |
| Health Department                        | 8,368                    |                                |                            |
| <b>TOTAL</b>                             | <b>\$11,667</b>          |                                |                            |



## EXPENDITURES - CONTINUED

|                                        | <u>Total Exp.</u>  | <u>Equip/Land</u> | <u>Construct.</u>    |
|----------------------------------------|--------------------|-------------------|----------------------|
| <b><u>WELFARE</u></b>                  |                    |                   |                      |
| General Assistance                     | 14,141             |                   |                      |
| <b>TOTAL</b>                           | <b>\$14,141</b>    |                   |                      |
| <b><u>CULTURE &amp; RECREATION</u></b> |                    |                   |                      |
| Parks & Recreation                     | 81,130             |                   | 36,075               |
| Patriotic Purposes                     | 880                |                   |                      |
| Conservation Commission                | 1,310              |                   |                      |
| Other Culture & Recreation             |                    |                   |                      |
| <b>TOTAL</b>                           | <b>\$83,320</b>    |                   | <b>\$36,075</b>      |
| <b><u>DEBT SERVICE</u></b>             |                    |                   |                      |
| Int.- Tax Anticipation Notes           |                    |                   |                      |
| Principal - Long Term Notes            | 20,000             |                   |                      |
| Int. - Long Term Notes                 | 1,800              |                   |                      |
| <b>TOTAL</b>                           | <b>\$21,800</b>    |                   |                      |
| <b><u>OPERATING TRANSFERS OUT</u></b>  |                    |                   |                      |
| Transfers: Capital Reserve             | 60,000             |                   |                      |
| Transfers: Special Rev.Fund            | 65,810             |                   |                      |
| Transfers: Trust/Agency Trst           | 30,000             |                   |                      |
| <b>TOTAL</b>                           | <b>\$155,810</b>   |                   |                      |
| <b><u>PAYMENTS TO OTHER GOVNT</u></b>  |                    |                   |                      |
| Taxes Paid: County                     | 280,487            |                   |                      |
| Taxes Paid: School Dist.               | 1,653,911          |                   |                      |
| <b>TOTAL</b>                           | <b>\$1,934,398</b> |                   |                      |
| <b><u>SUMMARY:</u></b>                 |                    |                   | <b><u>TOTALS</u></b> |
| Total Payments for All Purposes        |                    |                   |                      |
| Less Capital Projects                  |                    |                   | \$3,135,257          |
| Total Payments: Equipment and          |                    |                   |                      |
| Land Purchases                         |                    |                   | \$39,345             |
| Total Payments: Construction           |                    |                   | \$208,846            |
| Fund Balance 12-31-00                  |                    |                   | \$789,917            |
| <b>GRAND TOTAL</b>                     |                    |                   | <b>\$4,173,365</b>   |

**STATEMENT OF APPROPRIATION  
For the Tax Year 2000**

| <b>PURPOSE OF<br/>APPROPRIATION<br/><u>(RSA 31:4)</u></b> | <b>Art#</b> | <b>AMOUNT<br/>APPROPRIATED<br/><u>2000</u></b> |
|-----------------------------------------------------------|-------------|------------------------------------------------|
| <b><u>GENERAL GOVERNMENT</u></b>                          |             |                                                |
| Executive                                                 |             | 109,586                                        |
| Election,Vital,Registration                               |             | 24,089                                         |
| Financial Admin                                           |             | 50,115                                         |
| Revaluation of Property                                   |             | 6,000                                          |
| Legal                                                     |             | 30,000                                         |
| Plan/Zone                                                 |             | 37,434                                         |
| General Government Buildings                              |             | 35,229                                         |
| Cemetery                                                  |             | 27,105                                         |
| Insurance                                                 |             | 66,827                                         |
| <b><u>PUBLIC SAFETY</u></b>                               |             |                                                |
| Police                                                    |             | 200,282                                        |
| Ambulance                                                 |             | 17,397                                         |
| Ambulance Intercept                                       |             | 6,000                                          |
| Fire                                                      |             | 41,750                                         |
| Building Inspection                                       |             | 5,318                                          |
| Emergency Management                                      |             | 3,000                                          |
| Other-Meadwood                                            |             | 2,000                                          |
| <b><u>HIGHWAYS/STREETS</u></b>                            |             |                                                |
| Highways/Streets                                          |             | 265,880                                        |
| Street Lighting                                           |             | 12,500                                         |
| <b><u>SANITATION</u></b>                                  |             |                                                |
| Solid Waste Disposal                                      |             | 96,740                                         |
| <b><u>HEALTH &amp; WELFARE</u></b>                        |             |                                                |
| Pest Control                                              |             | 3,569                                          |
| Health Agencies                                           |             | 10,672                                         |
| Welfare                                                   |             | 20,000                                         |

## STATEMENT OF APPROPRIATION - Continued

| PURPOSE OF<br>APPROPRIATION<br><u>(RSA 31:4)</u> | Art#      | AMOUNT<br>APPROPRIATED<br><u>2000</u> |
|--------------------------------------------------|-----------|---------------------------------------|
| <br><b><u>CULTURE &amp; RECREATION</u></b>       |           |                                       |
| Parks & Recreation                               |           | 43,101                                |
| Library                                          |           | 65,810                                |
| Patriotic Purposes                               |           | 500                                   |
| Parks/Precincts                                  |           | 3,000                                 |
| Conservation                                     |           | 2,989                                 |
| <br><b><u>DEBT SERVICE</u></b>                   |           |                                       |
| Interest:TAN's                                   |           | 12,000                                |
| Princ Term Notes                                 |           | 20,000                                |
| Int Term Notes                                   |           | 1,800                                 |
| <br><b><u>CAPITAL OUTLAY</u></b>                 |           |                                       |
| Town Reassessment                                | #5        | 100,000                               |
| Town Road Maintenance/Repairs                    | #8        | 150,000                               |
| Sewer Study                                      | #7        | 10,000                                |
| Rec Area Paving                                  | #12       | 15,000                                |
| Tennis Courts                                    | #11       | 30,000                                |
| Police Vehicle                                   | #9        | 25,700                                |
| Exhaust Extraction                               | #16       | 6,100                                 |
| Cemetery Roads                                   | #15       | 15,000                                |
| Fire Turnout Gear                                | #17       | 7,700                                 |
| Meadowood                                        | #18       | 1,230                                 |
| <br><b><u>CAPITAL RESERVE</u></b>                |           |                                       |
| Library Renovation                               | #10       | 35,000                                |
| Police Garage                                    | #20       | 5,000                                 |
| Fire Dept. Vehicle                               | #19       | 10,000                                |
| Highway Equipment                                | #21       | 10,000                                |
| Sprinkler System                                 | #22       | 25,000                                |
| Ballfield Engineering                            | #13       | 5,000                                 |
| <br><b>TOTAL</b>                                 |           |                                       |
| <b>APPROPRIATIONS</b>                            | <b>\$</b> | <b>1,671,243</b>                      |

## 2000 SOURCES OF REVENUE

| SOURCES OF REVENUE                      | ACTUAL<br>REVENUES<br>2000 |
|-----------------------------------------|----------------------------|
| <b>TAXES</b>                            |                            |
| Land Use Change Taxes                   | 15,400                     |
| Timber Taxes                            | 33,099                     |
| Interest/Penalties Delinquent Taxes     | 34,365                     |
| Other Taxes                             | 18                         |
| <b>LICENSES, PERMITS &amp; FEES</b>     |                            |
| Business Licenses/Permit                | 794                        |
| Motor Vehicle Permit Fees               | 312,284                    |
| Building Permits                        | 2,650                      |
| Other Lic,Prmts & Fees                  | 6,836                      |
| <b>FROM STATE</b>                       |                            |
| Shared Revenues                         | 29,615                     |
| Meals/Rooms Distrib.                    | 47,086                     |
| Highway Block Grant                     | 73,609                     |
| State/Federal Forest Land               | 1,275                      |
| Other                                   | 8,142                      |
| Forest Fire                             | 356                        |
| From other Governments                  | 993                        |
| <b>CHARGES FOR SERVICES</b>             |                            |
| Income From Departments                 | 31,789                     |
| <b>MISCELLANEOUS REVENUES</b>           |                            |
| Fines & Forfeitures                     | 5,745                      |
| Sale of Municipal Property              | 8,942                      |
| Interest on Investments                 | 53,659                     |
| Insurance Dividends/Reimburse           | 12,547                     |
| Other                                   | 1,776                      |
| <b>INTERFUND OPERATING TRANSFERS IN</b> |                            |
| From Cap. Reserve Funds                 | 41,838                     |
| From Trust & Agency Funds               | 6,454                      |
| <b>OTHER FINANCING SOURCES</b>          |                            |
| Amounts VOTED f/ Surplus                | 36,000                     |
| Surplus to Reduce Taxes                 | 20,000                     |
| <b>TOTAL REVENUES AND CREDITS</b>       | <b>\$785,272</b>           |

**DETAILED STATEMENT OF EXPENDITURES  
For the Year 2000**

| <u>Description</u>                 | <u>Amount</u>        |
|------------------------------------|----------------------|
| <b><u>EXECUTIVE</u></b>            |                      |
| Gross Wages                        | 72,624.83            |
| FICA Liability                     | 4,502.74             |
| Medicare Liability                 | 1,053.06             |
| State Unemployment Ins.            | 0.72                 |
| Health Insurance                   | 11,510.72            |
| State Retirement Liability         | 1,679.10             |
| Advertising/Notices                | 107.00               |
| Books/Periodicals/Publicat.        | 447.10               |
| Consultant Services                | 448.40               |
| Data Processing                    | 260.00               |
| Equipment Maint/Repair             | 147.50               |
| General Supplies                   | 83.37                |
| Meetings/Conferences               | 930.00               |
| Mileage/Travel Expense             | 326.74               |
| Misc. Expenses                     | 34.00                |
| Office Supplies                    | 1,095.91             |
| Other Professional Services        | 800.28               |
| Postage                            | 2,187.33             |
| Printing/Forms                     | 465.75               |
| Profess.Assoc/Dues/Sub             | 1,239.81             |
| Registry of Deeds                  | 183.29               |
| Software/Upgrades                  | 144.00               |
| Tax Map Account                    | 875.00               |
| Telephone                          | 691.32               |
| Town Report Account                | 3,235.20             |
| Training                           | 270.00               |
| <b>TOTAL EXECUTIVE</b>             | <b>\$ 105,343.17</b> |
| <b><u>ELECTION/ REG/ VITAL</u></b> |                      |
| <b><u>General Town Clerk</u></b>   |                      |
| Gross Wages                        | 13,814.40            |
| FICA Liability                     | 856.49               |
| Medicare Liability                 | 200.31               |

## DETAILED EXPENDITURES - Continued

|                                        |                     |                     |  |
|----------------------------------------|---------------------|---------------------|--|
| State Unemployment Ins.                | 0.18                |                     |  |
| Books/Period/Publications              | 166.00              |                     |  |
| Consultant Services                    | 1,464.00            |                     |  |
| Equip.Maint/Repair                     | 335.25              |                     |  |
| General Supplies                       | 227.86              |                     |  |
| Meeting/Conferences                    | 308.00              |                     |  |
| Office Supplies                        | 153.04              |                     |  |
| Postage                                | 130.00              |                     |  |
| Profess.Assoc/Dues/Sub                 | 40.00               |                     |  |
| Special Projects                       | 275.50              |                     |  |
| Training                               | 50.00               |                     |  |
| Travel Expenses                        | 166.78              |                     |  |
| <b>Total General Town Clerk</b>        | <b>\$ 18,187.81</b> |                     |  |
| <b><u>Voter Registration</u></b>       |                     |                     |  |
| Advertising/Notices                    | 175.80              |                     |  |
| Labor Contracted Services              | 450.00              |                     |  |
| Office Supplies                        | 38.35               |                     |  |
| Printing/Forms                         | 320.27              |                     |  |
| <b>Total Voter Registration</b>        | <b>\$ 984.42</b>    |                     |  |
| <b><u>Election Administration</u></b>  |                     |                     |  |
| Gross Wages                            | 2,245.00            |                     |  |
| FICA Liability                         | 66.65               |                     |  |
| Medicare Liability                     | 15.61               |                     |  |
| Equipment Purchase                     | 598.00              |                     |  |
| General Supplies                       | 203.23              |                     |  |
| Office Supplies                        | 420.35              |                     |  |
| Postage                                | 56.76               |                     |  |
| <b>Total Elect. Administration</b>     | <b>\$ 3,605.60</b>  |                     |  |
| <b>TOTAL ELEC/ REG/ VITAL</b>          |                     | <b>\$ 22,777.83</b> |  |
| <b><u>FINANCIAL ADMINISTRATION</u></b> |                     |                     |  |
| <b><u>Bank Service</u></b>             | <b>\$ 637.38</b>    |                     |  |
| <b><u>Audit Expense</u></b>            | <b>\$ 4,855.00</b>  |                     |  |
| <b><u>Tax Collector</u></b>            |                     |                     |  |
| Gross Wages                            | 32,655.91           |                     |  |
| FICA Liability                         | 2,024.67            |                     |  |

## DETAILED EXPENDITURES - Continued

|                                           |                     |                     |  |
|-------------------------------------------|---------------------|---------------------|--|
| Medicare Liability                        | 473.51              |                     |  |
| State Unemployment Ins.                   | 0.38                |                     |  |
| Consultant Services                       | 356.40              |                     |  |
| Equipment Maintenance                     | 100.00              |                     |  |
| Meeting/Conferences                       | 528.40              |                     |  |
| Postage                                   | 1,655.35            |                     |  |
| Printing/Forms                            | 912.85              |                     |  |
| Profess.Assoc/Dues/Sub                    | 20.00               |                     |  |
| Registry of Deeds                         | 401.61              |                     |  |
| Telephone                                 | 551.58              |                     |  |
| Travel Expense                            | 141.36              |                     |  |
| <b>Total Tax Collector</b>                | <b>\$ 39,822.02</b> |                     |  |
| <b><u>Treasury</u></b>                    |                     |                     |  |
| Gross Wages                               | 2,345.00            |                     |  |
| FICA Liability                            | 145.39              |                     |  |
| Medicare Liability                        | 34.00               |                     |  |
| Office Supplies                           | 42.33               |                     |  |
| <b>Total Treasury</b>                     | <b>\$ 2,566.72</b>  |                     |  |
| <b><u>Budgeting/Planning/Analysis</u></b> |                     |                     |  |
| Gross Wages                               | 903.29              |                     |  |
| FICA Liability                            | 56.00               |                     |  |
| Medicare Liability                        | 13.10               |                     |  |
| Meeting/Conferences                       | 80.00               |                     |  |
| Office Supplies                           | 91.06               |                     |  |
| Postage                                   | 13.31               |                     |  |
| <b>Total Budget/Plan/Analysis</b>         | <b>\$ 1,156.76</b>  |                     |  |
| <b>TOTAL FINANCIAL ADMINIS.</b>           |                     | <b>\$ 49,037.88</b> |  |
| <b><u>REVALUATION :PROPERTY</u></b>       |                     | <b>\$ 1,630.00</b>  |  |
| <b><u>LEGAL EXPENSES</u></b>              |                     | <b>\$ 22,225.73</b> |  |
| <b><u>PLANNING/ZONING</u></b>             |                     |                     |  |
| Gross Wages                               | 19,662.42           |                     |  |
| FICA Liability                            | 1,218.96            |                     |  |
| Medicare Liability                        | 285.10              |                     |  |
| State Unemployment Ins.                   | 0.31                |                     |  |

## DETAILED EXPENDITURES - Continued

|                              |                     |                     |
|------------------------------|---------------------|---------------------|
| Group Health Insurance       | 2,553.03            |                     |
| <b>Sub-Total</b>             | <b>\$ 23,719.82</b> |                     |
| <b><u>Planning</u></b>       |                     |                     |
| Advertising/Notices          | 243.13              |                     |
| Books/Period/Publications    | 42.62               |                     |
| Equip.Maint/Repair           | 126.25              |                     |
| General Supplies             | 8.99                |                     |
| Meeting/Conferences          | 435.00              |                     |
| Mileage/Travel Expense       | 57.50               |                     |
| Office Equip. Purchase       | 359.89              |                     |
| Office Supplies              | 994.83              |                     |
| Other Professional Service   | 317.93              |                     |
| Postage                      | 553.23              |                     |
| Printing/Forms               | 1,974.00            |                     |
| Profess.Assoc/Dues/Sub       | 2,334.36            |                     |
| Registry of Deeds            | 90.00               |                     |
| Telephone                    | 538.01              |                     |
| <b>Sub-Total</b>             | <b>\$ 8,075.74</b>  |                     |
| <b><u>Zoning</u></b>         |                     |                     |
| Advertising/Notices          | 248.28              |                     |
| Books/Period/Publications    | 34.00               |                     |
| Mileage/Travel Expense       | 20.00               |                     |
| Office Supplies              | 188.12              |                     |
| Postage                      | 253.79              |                     |
| Training                     | 155.00              |                     |
| <b>Sub-Total</b>             | <b>\$ 899.19</b>    |                     |
| <b>TOTAL PLANNING/ZONING</b> |                     | <b>\$ 32,694.75</b> |

## **GENERAL GOV'T BLDGS**

|                               |          |
|-------------------------------|----------|
| <b>Town Hall Maint/Repair</b> |          |
| Gross Wages                   | 3,617.92 |
| FICA Liability                | 224.31   |
| Medicare Liability            | 52.46    |
| Advertising/Notices           | 695.02   |
| Alarm Monitoring              | 1,229.00 |
| Bldg. Repairs/Maintenance     | 3,382.68 |
| Custodial Supplies            | 261.85   |
| Electricity                   | 3,031.77 |



## DETAILED EXPENDITURES - Continued

|                                      |                     |                  |
|--------------------------------------|---------------------|------------------|
| Equipment Purchases                  | 248.95              |                  |
| Equipment Maint/Repair               | 4,852.00            |                  |
| General Supplies                     | 151.14              |                  |
| Groundskeeping                       | 1,185.65            |                  |
| Heat & Oil                           | 1,461.66            |                  |
| Labor Contracted Services            | 1,260.00            |                  |
| Other Charges & Expenses             | 1,060.00            |                  |
| Profess.Assoc/Dues/Subscr            | 50.00               |                  |
| Water                                | 434.09              |                  |
| <b>Sub-Total</b>                     | <b>\$ 23,198.50</b> |                  |
| <b><u>Public Safety Building</u></b> |                     |                  |
| Alarm Monitoring                     | 1,319.00            |                  |
| Bldg. Repairs/Maintenance            | 232.60              |                  |
| Custodial Supplies                   | 251.18              |                  |
| Electricity                          | 4,122.67            |                  |
| Equipment Purchases                  | 108.95              |                  |
| Heat & Oil                           | 1,572.16            |                  |
| Labor Contracted Services            | 597.50              |                  |
| <b>Sub-Total</b>                     | <b>\$ 8,204.06</b>  |                  |
| <b><u>Village Fire Station</u></b>   |                     |                  |
| Electricity                          | 613.64              |                  |
| Heat & Oil                           | 272.07              |                  |
| <b>Sub-Total</b>                     | <b>885.71</b>       |                  |
| <b>TOTAL GEN. GOV'T BLDGS</b>        | <b>\$</b>           | <b>32,288.27</b> |

## **CEMETERIES**

|                           |           |
|---------------------------|-----------|
| Gross Wages               | 22,751.70 |
| FICA Liability            | 1,410.58  |
| Medicare Liability        | 329.91    |
| State Unemployment Ins.   | 0.06      |
| Equip.Maint/Repair        | 204.90    |
| Equipment Purchase        | 251.24    |
| Gasoline/Oil              | 155.00    |
| General Supplies          | 173.65    |
| Groundskeeping            | 584.70    |
| Labor Contracted Services | 560.00    |

## DETAILED EXPENDITURES - Continued

|                         |        |           |                  |
|-------------------------|--------|-----------|------------------|
| Materials               | 859.60 |           |                  |
| Small Tools             | 107.84 |           |                  |
| <b>TOTAL CEMETERIES</b> |        | <b>\$</b> | <b>27,389.18</b> |

### INSURANCE

|                             |           |           |                  |
|-----------------------------|-----------|-----------|------------------|
| Health Insurance/Ded/Co-Pay | 10,206.53 |           |                  |
| Worker's Compensation       | 18,671.00 |           |                  |
| Property/Liability          | 20,366.00 |           |                  |
| Unemployment Insurance      | 773.04    |           |                  |
| <b>TOTAL INSURANCE</b>      |           | <b>\$</b> | <b>50,016.57</b> |

### POLICE DEPARTMENT

|                            |            |  |  |
|----------------------------|------------|--|--|
| Gross Wages                | 130,972.61 |  |  |
| FICA Liability             | 2,224.54   |  |  |
| Medicare Liability         | 1,314.68   |  |  |
| State Unemployment Ins.    | 1.57       |  |  |
| Health Insurance           | 15,056.64  |  |  |
| State Retirement Liability | 5,088.50   |  |  |
| Advertising                | 307.03     |  |  |
| Books/Period/Publications  | 736.85     |  |  |
| Consultant Services        | 3,404.07   |  |  |
| Data Support               | 900.00     |  |  |
| Equip.Maint/Repair         | 1,586.09   |  |  |
| Equip.Purchase/Lease       | 761.00     |  |  |
| Gasoline/Oil               | 3,752.91   |  |  |
| General Supplies           | 216.24     |  |  |
| Medical Services           | 433.18     |  |  |
| Mileage/Travel Expense     | 566.06     |  |  |
| Misc. Expenses             | 101.65     |  |  |
| Office Equip. Purchase     | 976.48     |  |  |
| Office Supplies            | 873.21     |  |  |
| Photography                | 366.39     |  |  |
| Postage                    | 354.72     |  |  |
| Printing/Forms             | 296.21     |  |  |
| Profess.Assoc/Dues/Sub     | 175.35     |  |  |
| Radio/Radar Maintenance    | 595.75     |  |  |
| Rental/Leases              | 34.00      |  |  |

## DETAILED EXPENDITURES - Continued

|                                |          |           |                   |
|--------------------------------|----------|-----------|-------------------|
| Telephone                      | 4,571.93 |           |                   |
| Tire Repair/Purchase           | 885.58   |           |                   |
| Training                       | 896.51   |           |                   |
| Uniform Cleaning/Purchase      | 2,348.27 |           |                   |
| Vehicle Maintenance            | 4,022.92 |           |                   |
| Water                          | 541.01   |           |                   |
| <b>TOTAL POLICE DEPARTMENT</b> |          | <b>\$</b> | <b>184,361.95</b> |

### **AMBULANCE**

|                           |          |           |                  |
|---------------------------|----------|-----------|------------------|
| Gross Wages               | 4,538.47 |           |                  |
| FICA Liability            | 281.38   |           |                  |
| Medicare Liability        | 65.81    |           |                  |
| Diesel Fuel               | 656.23   |           |                  |
| Equipment Purchase        | 249.15   |           |                  |
| Medical Supplies          | 2,787.09 |           |                  |
| Radio/Repair Maint        | 293.50   |           |                  |
| Rentals/Lease             | 41.25    |           |                  |
| Telephone                 | 285.73   |           |                  |
| Training                  | 4,666.40 |           |                  |
| Uniform Cleaning/Purchase | 3,000.00 |           |                  |
| Vehicle Maint/Repair      | 407.29   |           |                  |
| <b>TOTAL AMBULANCE</b>    |          | <b>\$</b> | <b>17,272.30</b> |

### **FIRE DEPARTMENT**

|                           |           |  |  |
|---------------------------|-----------|--|--|
| Gross Wages               | 13,168.54 |  |  |
| FICA Liability            | 816.47    |  |  |
| Medicare Liability        | 190.93    |  |  |
| Building Repairs/Maint.   | 1,089.10  |  |  |
| Diesel                    | 410.46    |  |  |
| Equip.Maint/Repair        | 2,820.29  |  |  |
| Equip.Purchase/Lease      | 5,875.54  |  |  |
| Gasoline/Oil              | 194.19    |  |  |
| General Supplies          | 281.38    |  |  |
| Labor Contracted Services | 617.50    |  |  |
| Medical Supplies          | 20.87     |  |  |
| Office Supplies           | 121.29    |  |  |
| Profess.Assoc/Dues/Sub    | 338.20    |  |  |

## DETAILED EXPENDITURES - Continued

|                                    |          |           |                  |
|------------------------------------|----------|-----------|------------------|
| Radio/Radar Maintenance            | 598.75   |           |                  |
| Rented Equipment                   | 123.75   |           |                  |
| Telephone                          | 867.41   |           |                  |
| Tire Repair/Purchase               | 527.72   |           |                  |
| Training                           | 2,293.36 |           |                  |
| Uniform Cleaning/Purchase          | 3,000.00 |           |                  |
| Vehicle Maintenance                | 4,505.96 |           |                  |
| Water                              | 136.56   |           |                  |
| <b>TOTAL FIRE DEPARTMENT</b>       |          | <b>\$</b> | <b>37,998.27</b> |
| <br>                               |          |           |                  |
| <b><u>MEADOWOOD FIRE DEPT.</u></b> |          | <b>\$</b> | <b>2,000.00</b>  |

### **CODE ENFORCEMENT**

|                               |          |           |                 |
|-------------------------------|----------|-----------|-----------------|
| Gross Wages                   | 1,500.00 |           |                 |
| FICA Liability                | 93.11    |           |                 |
| Medicare Liability            | 21.76    |           |                 |
| State Unemployment Ins.       | 0.12     |           |                 |
| Advertising                   | 234.37   |           |                 |
| Books/Period/Publications     | 251.15   |           |                 |
| Mileage/Travel Expense        | 14.26    |           |                 |
| Office Supplies               | 50.00    |           |                 |
| Photography                   | 53.74    |           |                 |
| Postage                       | 122.17   |           |                 |
| Printing/Forms                | 469.00   |           |                 |
| Radio/Radar Maintenance       | 75.96    |           |                 |
| Training                      | 200.00   |           |                 |
| <b>TOTAL CODE ENFORCEMENT</b> |          | <b>\$</b> | <b>3,085.64</b> |

### **EMERGENCY MANAGEMENT**

#### **Civil Defense**

|                               |          |           |                 |
|-------------------------------|----------|-----------|-----------------|
| Equipment Purchase            | 1,448.67 |           |                 |
| <b>Sub-Total</b>              |          | <b>\$</b> | <b>1,448.67</b> |
| <b>TOTAL EMERGENCY MNGMNT</b> |          | <b>\$</b> | <b>1,448.67</b> |

## DETAILED EXPENDITURES - Continued

### HIGHWAY DEPARTMENT

|                               |           |
|-------------------------------|-----------|
| Gross Wages                   | 98,743.69 |
| FICA Liability                | 6,122.11  |
| Medicare Liability            | 1,431.79  |
| State Unemployment Ins.       | 1.17      |
| Health Insurance              | 14,612.68 |
| State Retirement Liability    | 3,995.83  |
| Advertising/Notices           | 162.80    |
| Bldg. Repairs/Maintenance     | 3,168.03  |
| Books/Periodical/Publications | 42.99     |
| Construction Materials        | 70.00     |
| Culverts                      | 2,437.20  |
| Diesel Fuel                   | 4,971.76  |
| Electricity                   | 1,765.25  |
| Equip.Maint/Repair            | 7,178.62  |
| Equip.Purchase/Lease          | 3,701.00  |
| Gasoline/Oil                  | 277.39    |
| General Supplies              | 248.83    |
| Hardware,Nuts & Bolts         | 521.38    |
| Heat & Oil                    | 1,061.38  |
| Hired Equipment               | 4,475.00  |
| Ice Control: Sand & Salt      | 19,232.68 |
| Labor Contracted Services     | 3,330.00  |
| Materials                     | 20,175.96 |
| Medical Services              | 375.00    |
| Office Equipment Purchase     | 2,365.44  |
| Profess.Assoc/Dues/Sub        | 20.00     |
| Radio/Radar Maintenance       | 1,100.63  |
| Rented Equipment              | 5,310.00  |
| Road Resurfacing              | 5,000.00  |
| Signs                         | 2,432.88  |
| Small Tools                   | 918.50    |
| SnowPlow/Sander Repair        | 2,700.87  |
| Snow Removal: Hired Equip     | 9,769.00  |
| Telephone                     | 748.87    |
| Tire Repair/Purchase          | 3,790.06  |
| Training                      | 120.00    |

## DETAILED EXPENDITURES - Continued

|                            |          |           |                   |
|----------------------------|----------|-----------|-------------------|
| Uniform Cleaning/Purchase  | 2,795.90 |           |                   |
| Vehicle Maintenance        | 5,551.15 |           |                   |
| Water                      | 100.80   |           |                   |
| Welding Supplies           | 641.94   |           |                   |
| <b>TOTAL HIGHWAY DEPT.</b> |          | <b>\$</b> | <b>241,468.58</b> |

### STREET LIGHTING

**\$ 10,916.20**

### SOLID WASTE DISPOSAL

|                                |           |           |                  |
|--------------------------------|-----------|-----------|------------------|
| Gross Wages                    | 35,332.54 |           |                  |
| FICA Liability                 | 2,190.61  |           |                  |
| Medicare Liability             | 512.31    |           |                  |
| State Unemployment Ins.        | 0.50      |           |                  |
| Books/Periodicals/Publications | 42.99     |           |                  |
| Bldg. Repairs/Maintenance      | 1,087.85  |           |                  |
| Electricity                    | 2,385.22  |           |                  |
| Equipment Purchase             | 23.60     |           |                  |
| General Supplies               | 619.57    |           |                  |
| Hired Equipment                | 270.00    |           |                  |
| Heat & Oil                     | 648.77    |           |                  |
| Labor Contracted Services      | 4,278.00  |           |                  |
| Licenses                       | 85.00     |           |                  |
| Mileage/Travel Expense         | 66.96     |           |                  |
| Misc. Expenditures             | 20.00     |           |                  |
| Profess.Assoc/Dues/Sub         | 453.13    |           |                  |
| Rented Equipment               | 80.00     |           |                  |
| Sanitation                     | 438.00    |           |                  |
| Telephone                      | 460.26    |           |                  |
| Transportation Costs           | 38,402.78 |           |                  |
| Uniform Cleaning/Purchase      | 420.50    |           |                  |
| Water                          | 136.52    |           |                  |
| <b>TOTAL SOLID WASTE</b>       |           | <b>\$</b> | <b>87,955.11</b> |

### ANIMAL CONTROL

|                    |          |  |  |
|--------------------|----------|--|--|
| Gross Wages        | 2,465.75 |  |  |
| FICA Liability     | 152.88   |  |  |
| Medicare Liability | 35.76    |  |  |

## **DETAILED EXPENDITURES - Continued**

|                             |        |           |                 |
|-----------------------------|--------|-----------|-----------------|
| Advertising/Notices         | 155.63 |           |                 |
| Monad. Humane Society       | 300.00 |           |                 |
| General Supplies            | 29.70  |           |                 |
| Postage                     | 33.00  |           |                 |
| Mileage/Travel Expense      | 126.48 |           |                 |
| <b>TOTAL ANIMAL CONTROL</b> |        | <b>\$</b> | <b>3,299.20</b> |

## **HEALTH**

|                        |          |           |                 |
|------------------------|----------|-----------|-----------------|
| Gross Wages            | 1,000.00 |           |                 |
| FICA Liability         | 62.00    |           |                 |
| Medicare Liability     | 14.51    |           |                 |
| Community Kitchen      | 750.00   |           |                 |
| Home Health Care       | 2,040.00 |           |                 |
| Meals on Wheels        | 1,413.00 |           |                 |
| Monad. Family Services | 2,029.00 |           |                 |
| Troy Helping Hand      | 1,000.00 |           |                 |
| Water/Sewer Testing    | 60.00    |           |                 |
| <b>TOTAL HEALTH</b>    |          | <b>\$</b> | <b>8,368.51</b> |

## **DIRECT ASSISTANCE**

|                                |          |           |                  |
|--------------------------------|----------|-----------|------------------|
| Gross Wages                    | 2,150.00 |           |                  |
| FICA Liability                 | 133.30   |           |                  |
| Medicare Liability             | 31.17    |           |                  |
| Books/Periodicals/Publications | 60.00    |           |                  |
| Electricity Assist.            | 1,938.05 |           |                  |
| Food Assist.                   | 180.65   |           |                  |
| Heat/Oil Assist.               | 527.25   |           |                  |
| Medical Services Assist.       | 2,026.90 |           |                  |
| Rental/Mortgage Assist.        | 6,401.00 |           |                  |
| Shelter                        | 692.24   |           |                  |
| <b>TOTAL DIRECT ASSISTANCE</b> |          | <b>\$</b> | <b>14,140.56</b> |

## **PARKS & RECREATION**

|                             |                     |  |  |
|-----------------------------|---------------------|--|--|
| Gross Wages                 | 21,901.74           |  |  |
| FICA Liability              | 1,357.91            |  |  |
| Medicare Liability          | 317.58              |  |  |
| <b>Sub-Total Recreation</b> | <b>\$ 23,577.23</b> |  |  |

## DETAILED EXPENDITURES - Continued

### Winter Program

|                           |          |
|---------------------------|----------|
| General Supplies          | 25.90    |
| Labor Contracted Services | 1,192.50 |

**Sub-Total Winter Program**                    \$     **1,218.40**

### Baseball Program

|                  |          |
|------------------|----------|
| General Supplies | 6.68     |
| Groundskeeping   | 49.88    |
| Program Fee      | 1,000.00 |

**Sub-Total Baseball Program**                    \$     **1,056.56**

### Soccer Program

|                           |        |
|---------------------------|--------|
| General Supplies          | 254.23 |
| Labor Contracted Services | 131.72 |
| Printing/Forms            | 21.55  |
| Telephone                 | 28.12  |

**Sub-Total Soccer Program**                    \$     **435.62**

### Summer Recreation Program

|                           |          |
|---------------------------|----------|
| State Unemployment Ins.   | 2.11     |
| Advertising               | 259.30   |
| Field Trips               | 546.00   |
| General Supplies          | 2,959.26 |
| Labor Contracted Services | 371.75   |
| Mileage/Travel Expense    | 286.69   |
| Other Purchased Services  | 40.24    |
| Postage                   | 34.95    |
| Telephone                 | 224.52   |
| Transportation            | 1,045.00 |

**Sub-Total Summer Program**                    \$     **5,769.82**

### Special Programs

|                           |          |
|---------------------------|----------|
| Dues/Subscrip/Certs       | 40.00    |
| Equipment Purchases       | 1,241.94 |
| General Supplies          | 369.63   |
| Groundskeeping            | 92.49    |
| Labor Contracted Services | 610.50   |
| Meetings & Conferences    | 272.00   |
| Office Supplies           | 191.87   |



## DETAILED EXPENDITURES - Continued

|                                     |           |                 |                     |
|-------------------------------------|-----------|-----------------|---------------------|
| Postage                             |           | 11.10           |                     |
| Printing/Forms                      |           | 6.00            |                     |
| Signs                               |           | 224.18          |                     |
| Special Projects                    |           | 5,295.00        |                     |
| Travel Expense                      |           | 73.03           |                     |
| <b>Sub-Total Special Programs</b>   | <b>\$</b> | <b>8,427.74</b> |                     |
| <b><u>Maintenance</u></b>           |           |                 |                     |
| Building Repairs                    |           | 700.50          |                     |
| Equipment Maintenance               |           | 22.95           |                     |
| Equipment Purchases                 |           | 0.00            |                     |
| Electricity                         |           | 55.18           |                     |
| Groundskeeping                      |           | 118.04          |                     |
| Labor Contracted Services           |           | 149.00          |                     |
| Other Supplies                      |           | 0.00            |                     |
| Telephone                           |           | 451.79          |                     |
| <b>Sub-Total Maintenance</b>        | <b>\$</b> | <b>1,497.46</b> |                     |
| <b>Charles Wallace Road Race</b>    | <b>\$</b> | <b>762.46</b>   |                     |
| <b>TOTAL PARKS &amp; RECREATION</b> |           |                 | <b>\$ 42,745.29</b> |

## **LIBRARY**

|                                |           |           |                  |
|--------------------------------|-----------|-----------|------------------|
| Gross Wages                    |           | 42,058.41 |                  |
| FICA Liability                 |           | 2,607.63  |                  |
| Medicare Liability             |           | 609.85    |                  |
| State Unemployment Ins.        |           | 0.02      |                  |
| Health Insurance               |           | 5,550.04  |                  |
| State Retirement Liability     |           | 1,282.57  |                  |
| Appropriation Disbursement     |           | 11,702.30 |                  |
| Books/Periodicals/Publications |           | 42.99     |                  |
| Groundskeeping                 |           | 668.75    |                  |
| Heat & Oil                     |           | 1,287.44  |                  |
| <b>TOTAL LIBRARY</b>           | <b>\$</b> |           | <b>65,810.00</b> |

|                                  |           |  |               |
|----------------------------------|-----------|--|---------------|
| <b><u>PATRIOTIC PURPOSES</u></b> | <b>\$</b> |  | <b>880.27</b> |
|----------------------------------|-----------|--|---------------|

## DETAILED EXPENDITURES - Continued

### PARKS & PRECINCTS

#### Village Precinct

|                                   |                    |
|-----------------------------------|--------------------|
| Electricity                       | 141.92             |
| Groundskeeping                    | 1,175.60           |
| <b>Sub-Total Village Precinct</b> | <b>\$ 1,317.52</b> |

#### Plante Memorial Park

|                                   |                  |
|-----------------------------------|------------------|
| Gross Wages                       | 466.84           |
| FICA Liability                    | 28.96            |
| Medicare Liability                | 6.76             |
| Electricity                       | 250.17           |
| General Supplies                  | 40.00            |
| Groundskeeping                    | 200.00           |
| <b>Sub-Total Plante Mem. Park</b> | <b>\$ 992.73</b> |

**TOTAL PARKS & PRECINCTS** **\$ 2,310.25**

### CONSERVATION

|                          |        |
|--------------------------|--------|
| Books/Periodicals/Publ.  | 15.20  |
| Consultant Services      | 120.00 |
| General Supplies         | 17.94  |
| Other Charges            | 12.98  |
| Postage                  | 20.97  |
| Photography              | 130.00 |
| Printing/Forms           | 431.66 |
| Profess.Assoc/Dues/Subs. | 175.00 |
| Signs                    | 226.44 |
| Meetings/Conferences     | 160.00 |

**TOTAL CONSERVATION** **\$ 1,310.19**

### REFUNDS/ABATEMENTS

|            |           |
|------------|-----------|
| Refunds    | 7,142.72  |
| Abatements | 40,384.69 |

**TOTAL REFUND/ABATEMENT.** **\$ 47,527.41**

**BOUNCED CHECKS** **\$ 5,944.73**

### CAPITAL OUTLAY - LAND

|                |           |
|----------------|-----------|
| Ballfield      | 386.75    |
| Cemetery Roads | 13,071.24 |

**DETAILED EXPENDITURES - Continued**

|                              |           |           |                  |
|------------------------------|-----------|-----------|------------------|
| Paving Recreation Area       | 13,623.73 |           |                  |
| <b>TOTAL CAP.OUTLAY-LAND</b> |           | <b>\$</b> | <b>27,081.72</b> |

**CAPITAL OUTLAY - EQUIPMENT**

|                                    |           |           |                  |
|------------------------------------|-----------|-----------|------------------|
| Fire Department Bunker Gear        | 7,700.00  |           |                  |
| Police Cruiser                     | 25,544.95 |           |                  |
| Fire Department Exhaust            | 6,100.00  |           |                  |
| Meadowood Insurance                | 1,230.00  |           |                  |
| <b>TOTAL CAPITAL OUTLAY-EQUIP.</b> |           | <b>\$</b> | <b>40,574.95</b> |

**CAPITAL OUTLAY - BUILDINGS**

|                                       |          |           |                 |
|---------------------------------------|----------|-----------|-----------------|
| Vital Records Room                    | 9,700.00 |           |                 |
| <b>TOTAL CAPITAL OUTLAY-BUILDINGS</b> |          | <b>\$</b> | <b>9,700.00</b> |

**CAPITAL OUTLAY-ROAD PROJECTS****Town Road Projects**

|                                   |            |           |                   |
|-----------------------------------|------------|-----------|-------------------|
| Gross Wages                       | 142.29     |           |                   |
| FICA Liability                    | 8.82       |           |                   |
| Medicare Liability                | 2.06       |           |                   |
| Construction Materials            | 3,066.85   |           |                   |
| Culverts                          | 5,612.00   |           |                   |
| Equipment Rental                  | 2,890.00   |           |                   |
| Labor Contracted Services         | 127,176.98 |           |                   |
| Materials                         | 11,101.00  |           |                   |
| <b>TOTAL CAPITAL OUTLAY-ROADS</b> |            | <b>\$</b> | <b>150,000.00</b> |

**CAPITAL OUTLAY - OTHER**

|                             |  |           |                  |
|-----------------------------|--|-----------|------------------|
| Town-wide Reassessment 2000 |  | <b>\$</b> | <b>7,771.50</b>  |
| Tennis Courts               |  | <b>\$</b> | <b>22,451.00</b> |
| Sewer Feasibility Study     |  | <b>\$</b> | <b>8,362.49</b>  |

**CAPITAL RESERVE**

|                         |           |  |  |
|-------------------------|-----------|--|--|
| Ballfield               | 5,000.00  |  |  |
| Fire Department Vehicle | 10,000.00 |  |  |
| Highway Equipment       | 10,000.00 |  |  |
| Library Renovations     | 35,000.00 |  |  |
| Pine Grove Cemetery     | 600.00    |  |  |
| Public Safety Building  | 5,000.00  |  |  |

**DETAILED EXPENDITURES - Continued**

|                                         |           |           |                     |
|-----------------------------------------|-----------|-----------|---------------------|
| Sprinkler System                        | 25,000.00 |           |                     |
| <b>TOTAL CAPITAL RESERVE</b>            |           | <b>\$</b> | <b>90,600.00</b>    |
| <br>                                    |           |           |                     |
| <b>TRANSFER TO CEMETERY TRUST FUNDS</b> |           | <b>\$</b> | <b>1,600.00</b>     |
| <b>TRANSFER TO CONSERVATION</b>         |           | <b>\$</b> | <b>3,850.00</b>     |
| <br>                                    |           |           |                     |
| <b>TAX LIENS BOUGHT BY TOWN</b>         |           | <b>\$</b> | <b>84,915.85</b>    |
| <b>TAXES PAID TO SCHOOL</b>             |           | <b>\$</b> | <b>1,530,727.13</b> |
| <b>TAXES PAID TO COUNTY</b>             |           | <b>\$</b> | <b>280,487.00</b>   |
| <b>INTEREST LONG TERM BONDS</b>         |           | <b>\$</b> | <b>1,800.00</b>     |
| <b>PRINCIPAL LONG TERM BONDS</b>        |           | <b>\$</b> | <b>20,000.00</b>    |
| <b><u>PAYMENTS TO STATE NH</u></b>      |           |           |                     |
| Copy Fees                               | 78.00     |           |                     |
| Dog License Fees                        | 986.50    |           |                     |
| Marriage License Fees                   | 570.00    |           |                     |
| Vital Records Fees                      | 432.00    |           |                     |
| <b>TOTAL PAID TO STATE NH</b>           |           | <b>\$</b> | <b>2,066.50</b>     |
| <br>                                    |           |           |                     |
| <b>PAYMENTS TO COBRA</b>                |           | <b>\$</b> | <b>14,736.70</b>    |
| <br>                                    |           |           |                     |
| <b>TOTAL EXPENDITURES</b>               |           | <b>\$</b> | <b>3,418,971.35</b> |

**APPROPRIATION / EXPENDITURE COMPARISON**  
**For the Tax Year 2000**

| PURPOSE OF<br>APPROPRIATION<br><u>(RSA 31:4)</u> | Art. #<br>AMOUNT<br><u>APPROP</u><br><u>2000</u> | AMOUNT<br><u>EXPENDED</u><br><u>2000</u> | REMAINING<br><u>BALANCE</u> |
|--------------------------------------------------|--------------------------------------------------|------------------------------------------|-----------------------------|
| <b><u>GENERAL GOVERNMENT</u></b>                 |                                                  |                                          |                             |
| Executive                                        | 109,586.00                                       | 105,343.17                               | 4,242.83                    |
| Elect,Vital,Reg                                  | 24,089.00                                        | 22,777.83                                | 1,311.17                    |
| Financ. Admin                                    | 50,115.00                                        | 49,037.88                                | 1,077.12                    |
| Reval of Prop                                    | 6,000.00                                         | 1,630.00                                 | 4,370.00                    |
| Legal                                            | 30,000.00                                        | 22,225.73                                | 7,774.27                    |
| Plan/Zone                                        | 37,434.00                                        | 32,694.75                                | 4,739.25                    |
| Genl Govnt Bldg                                  | 35,229.00                                        | 32,288.27                                | 2,940.73                    |
| Cemetery                                         | 27,105.00                                        | 27,389.18                                | -284.18                     |
| Insurance                                        | 66,827.00                                        | 50,016.57                                | 16,810.43                   |
| <b><u>PUBLIC SAFETY</u></b>                      |                                                  |                                          |                             |
| Police                                           | 200,282.00                                       | 184,361.95                               | 15,920.05                   |
| Ambulance                                        | 17,397.00                                        | 17,272.30                                | 124.70                      |
| Ambulance Intercept                              | 6,000.00                                         | 0.00                                     |                             |
| Fire                                             | 41,750.00                                        | 37,998.27                                | 3,751.73                    |
| Bldg Inspec                                      | 5,138.00                                         | 3,085.64                                 | 2,052.36                    |
| Emerg. Managmt                                   | 3,000.00                                         | 1,448.67                                 | 1,551.33                    |
| Other-Meadwood                                   | 2,000.00                                         | 2,000.00                                 | 0.00                        |
| <b><u>HIGHWAYS/STREETS</u></b>                   |                                                  |                                          |                             |
| Highways/Streets                                 | 265,880.00                                       | 241,468.58                               | 24,411.42                   |
| Street Lighting                                  | 12,500.00                                        | 10,916.20                                | 1,583.80                    |
| <b><u>SANITATION</u></b>                         |                                                  |                                          |                             |
| Solid Waste Disp                                 | 96,740.00                                        | 87,955.11                                | 8,784.89                    |
| <b><u>HEALTH &amp; WELFARE</u></b>               |                                                  |                                          |                             |
| Pest Control                                     | 3,569.00                                         | 3,299.20                                 | 269.80                      |
| Health Agencies                                  | 10,672.00                                        | 8,368.51                                 | 2,303.49                    |
| Welfare                                          | 20,000.00                                        | 14,140.56                                | 5,859.44                    |
| <b><u>CULTURE &amp; RECREATION</u></b>           |                                                  |                                          |                             |
| Parks & Recreation                               | 43,101.00                                        | 42,745.29                                | 355.71                      |
| Library                                          | 65,810.00                                        | 65,810.00                                | 0.00                        |
| Patriotic Purposes                               | 500.00                                           | 880.27                                   | -380.27                     |

**APPROPRIATION / EXPENDITURE COMPARISON**  
**For the Tax Year 2000 - Continued**

| <b>PURPOSE OF<br/>APPROPRIATION<br/>(RSA 31:4)</b> | <b>Art.<br/>#</b>  | <b>AMOUNT<br/>APPROP.<br/>2000</b> | <b>AMOUNT<br/>EXPENDED<br/>2000</b> | <b>REMAINING<br/>BALANCE</b> |
|----------------------------------------------------|--------------------|------------------------------------|-------------------------------------|------------------------------|
| Parks/Preciencts                                   |                    | 3,000.00                           | 2,310.25                            | 689.75                       |
| Conservation                                       |                    | 2,989.00                           | 1,310.19                            | 1,678.81                     |
| <b><u>DEBT SERVICE</u></b>                         |                    |                                    |                                     |                              |
| Principal - Term Notes                             |                    | 20,000.00                          | 20,000.00                           | 0.00                         |
| Interest - Term Notes                              |                    | 1,800.00                           | 1,800.00                            | 0.00                         |
| Interest:TAN's                                     |                    | 12,000.00                          |                                     | 12,000.00                    |
| <b><u>CAPITAL OUTLAY</u></b>                       |                    |                                    |                                     |                              |
| Town Reassessment                                  | #5                 | 100,000.00                         | 7,771.50                            | 92,228.50                    |
| Town Road Maintenance                              | #8                 | 150,000.00                         | 150,000.00                          | 0.00                         |
| Sewer Study                                        | #7                 | 10,000.00                          | 8,362.49                            | 1,637.51                     |
| Rec Area Paving                                    | #12                | 15,000.00                          | 13,623.73                           | 1,376.27                     |
| Tennis Courts                                      | #11                | 30,000.00                          | 22,451.00                           | 7,549.00                     |
| Police Vehicle                                     | #9                 | 25,700.00                          | 25,544.95                           | 155.05                       |
| Exhaust Extraction                                 | #16                | 6,100.00                           | 6,100.00                            | 0.00                         |
| Cemetery Roads                                     | #15                | 15,000.00                          | 13,071.24                           | 1,928.76                     |
| Fire Turnout Gear                                  | #17                | 7,700.00                           | 7,700.00                            | 0.00                         |
| Meadowood Insurance                                | #18                | 1,230.00                           | 1,230.00                            | 0.00                         |
| Ballfield Engineering                              | from Expend. Trust |                                    | 386.75                              |                              |
| Vital Records Room                                 | 1999 carry forward |                                    | 9,700.00                            |                              |
| <b><u>CAPITAL RESERVE</u></b>                      |                    |                                    |                                     |                              |
| Library Renovation                                 | #10                | 35,000.00                          | 35,000.00                           | 0.00                         |
| Police Garage                                      | #20                | 5,000.00                           | 5,000.00                            | 0.00                         |
| Fire Dept. Vehicle                                 | #19                | 10,000.00                          | 10,000.00                           | 0.00                         |
| Highway Equipment                                  | #21                | 10,000.00                          | 10,000.00                           | 0.00                         |
| Sprinkler System                                   | #22                | 25,000.00                          | 25,000.00                           | 0.00                         |
| Ballfield Engineering                              | #13                | 5,000.00                           | 5,000.00                            | 0.00                         |
| <b>TOTALS</b>                                      |                    | <b>\$1,671,243.00</b>              | <b>\$1,446,516.03</b>               | <b>\$228,813.72</b>          |
|                                                    |                    | <b>Approp.</b>                     | <b>Expended</b>                     | <b>Surplus</b>               |

**SCHEDULE OF TOWN PROPERTY  
AS OF 12/31/00**

| <u>DESCRIPTION</u>                   |           | <u>VALUE (\$)</u> |
|--------------------------------------|-----------|-------------------|
| Town Hall, Land & Buildings          | \$        | 1,200,000         |
| Furniture & Equipment                |           | 150,000           |
| Library, Land & Buildings            |           | 225,000           |
| Furniture & Equipment                |           | 90,000            |
| Police Department, Land & Buildings  |           | 250,000           |
| Furniture & Equipment                |           | 45,000            |
| Fire Department, Land & Buildings    |           | 100,000           |
| Furniture & Equipment                |           | 276,500           |
| Highway Department, Land & Buildings |           | 130,000           |
| Equipment                            |           | 360,000           |
| Materials & Supplies                 |           | 20,000            |
| Parks, Commons & Playgrounds         |           | 120,000           |
| Cemetery, Land                       |           | 150,000           |
| Equipment                            |           | 2,500             |
| Trash Transfer Station               |           | 76,800            |
| Tax Deeded Land                      |           | 1,219,250         |
| Conservation Property                |           | 125,750           |
| <b>TOTAL</b>                         | <b>\$</b> | <b>4,540,800</b>  |



## CURRENT USE REPORT

| <u>Description</u>                                          | <u>Number of Acres</u> |
|-------------------------------------------------------------|------------------------|
| Farm Land                                                   | 255.10                 |
| Forest Land                                                 | 12,096.67              |
| Unproductive                                                | 198.50                 |
| Wet Land                                                    | 933.91                 |
| <b>Total Number of Acres Exempted<br/>under Current Use</b> | <b>13,484.18</b>       |
| <b>Total Number of Owners Granted<br/>Current Use</b>       | <b>222</b>             |
| <b>Total Number of Parcels in<br/>Current Use</b>           | <b>350</b>             |

### **RSA 79-A:1 Declaration of Public Interest**

"It is hereby declared to be in the public interest to encourage the preservation of open space, thus providing a healthful and attractive outdoor environment for work and recreation of the state's citizens, maintaining the character of the state's landscape, and conserving the land, water, forest, agricultural and wildlife resources. It is further declared to be in the public interest to prevent the loss of open space due to property taxation at values incompatible with open space usage. Open space land imposes few if any costs on local government and is therefore an economic benefit to its citizens. The means for encouraging the preservation of open space authorized by this chapter is the assessment of land value for property taxation on the basis of current use..."



## SUMMARY INVENTORY OF VALUATION

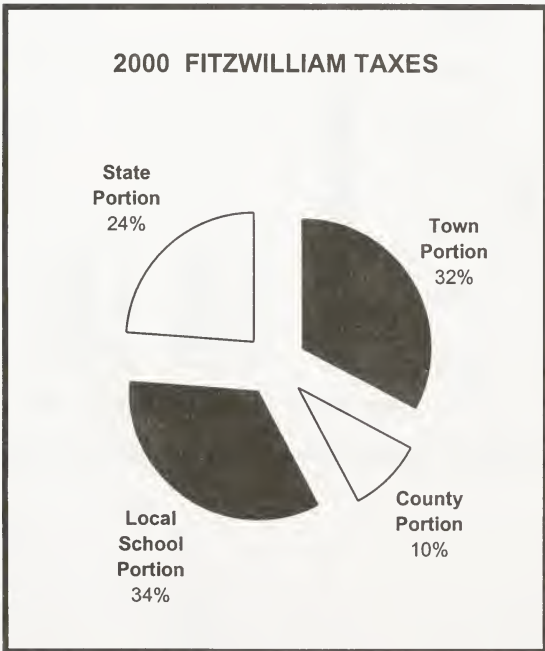
|                                                                                                      |           |                    |
|------------------------------------------------------------------------------------------------------|-----------|--------------------|
| Value of Land                                                                                        | \$        | 51,978,275         |
| Value of Buildings                                                                                   |           | 70,020,475         |
| Public Utilities                                                                                     |           | 3,300,350          |
| <b>TOTAL VALUATION BEFORE<br/>EXEMPTIONS</b>                                                         | <b>\$</b> | <b>125,299,100</b> |
| Improvements to Assist Persons w/Disabilities                                                        | \$        | 91,250             |
| Elderly Exemption                                                                                    |           | 1,182,100          |
| Totally & Permanently Disabled                                                                       |           | 200,000            |
| Solar/windpower Exemption                                                                            |           | 2,950              |
| <b>TOTAL EXEMPTION ALLOWED</b>                                                                       | <b>\$</b> | <b>1,476,300</b>   |
| <b>NET VALUATION ON WHICH MUNICIPAL,<br/>COUNTY &amp; LOCAL EDUCATION TAX RATE<br/>IS CALCULATED</b> | <b>\$</b> | <b>123,822,800</b> |
| LESS PUBLIC UTILITIES                                                                                |           | 3,200,200          |
| <b>NET VALUATION WITHOUT UTILITIES<br/>ON WHICH TAX RATE FOR<br/>STATE EDUCATION TAX IS COMPUTED</b> | <b>\$</b> | <b>120,622,600</b> |
| <b>EXCAVATION ACTIVITY TAX</b>                                                                       |           |                    |
| Value of Pit Areas                                                                                   | \$        | 27,300             |
| <b>UTILITY SUMMARY</b>                                                                               |           |                    |
| New England Power Company                                                                            | \$        | 574,000            |
| Public Service Company of N.H.                                                                       | \$        | 2,626,200          |
| <b>TOTAL</b>                                                                                         | <b>\$</b> | <b>3,200,200</b>   |

## 2000 TAX RATE COMPUTATION

| <b>TOWN PORTION</b>                 |                    | <b>TAX RATES</b> |
|-------------------------------------|--------------------|------------------|
| Total Town Appropriations           | \$1,671,243        |                  |
| Less: Revenues                      | 762,938            |                  |
| Less: Shared Revenues               | 9,101              |                  |
| Add: Overlay                        | 18,904             |                  |
| War Service Credits                 | 28,500             |                  |
| <b>Net Town Appropriations</b>      | <b>\$946,608</b>   | <b>\$7.65</b>    |
| <br><b>SCHOOL PORTION</b>           |                    |                  |
| Net Local School Budget             | \$0                |                  |
| Regional School Apportionment       | 2,630,939          |                  |
| Less: Adequate Education Grant      | -977,028           |                  |
| State Education Taxes               | -670,333           |                  |
| Approved School Tax Effort          | <b>\$983,578</b>   |                  |
| <b>Local Education Tax Rate</b>     |                    | <b>\$7.94</b>    |
| <br><b>State Education Taxes</b>    |                    |                  |
| Equalized Valuation(no utilities) X | \$6.60             |                  |
| 101,565,669                         | \$670,333          |                  |
| Divide by Local Assessed Valuation  |                    |                  |
| 120,622,600                         |                    |                  |
| <b>State Education Tax Rate</b>     |                    | <b>\$5.56</b>    |
| <br><b>COUNTY PORTION</b>           |                    |                  |
| Amount Due to County                | \$280,487          |                  |
| Less: Shared Revenues               | -2,584             |                  |
| <b>Net County Portion</b>           | <b>\$277,903</b>   | <b>\$2.24</b>    |
| <br><b>COMBINED TAX RATE</b>        |                    |                  |
|                                     |                    | <b>\$23.39</b>   |
| Total Property Taxes Assessed       | \$2,878,422        |                  |
| Less: War Service Credits           | -28,500            |                  |
| <br><b>TOTAL PROPERTY TAX</b>       |                    |                  |
| <b>COMMITMENT</b>                   | <b>\$2,849,922</b> |                  |

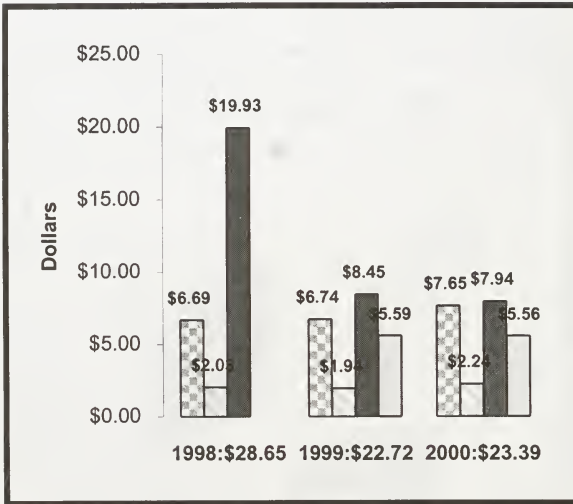
## 2000 FITZWILLIAM TAXES

|                       |                |             |
|-----------------------|----------------|-------------|
| Town                  | \$7.65         | 32%         |
| County                | \$2.24         | 10%         |
| Local School          | \$7.94         | 34%         |
| State School          | \$5.56         | 24%         |
| <b>TOTAL TAX RATE</b> | <b>\$23.39</b> | <b>100%</b> |



**TAX RATE COMPARISON**  
**1998 - 1999 - 2000**

|              | <u>1998</u>    | <u>1999</u>    | <u>2000</u>    |
|--------------|----------------|----------------|----------------|
| TOWN         | \$6.69         | \$6.74         | \$7.65         |
| COUNTY       | \$2.03         | \$1.94         | \$2.24         |
| LOCAL SCHOOL | \$19.93        | \$8.45         | \$7.94         |
| STATE SCHOOL |                | \$5.59         | \$5.56         |
| <b>TOTAL</b> | <b>\$28.65</b> | <b>\$22.72</b> | <b>\$23.39</b> |



**TOWN CLERK REPORT FOR 2000 BY ACCOUNT**  
**1/1/00 Through 12/31/00**

| <u>DESCRIPTION</u>               | <u>AMOUNT</u>        |
|----------------------------------|----------------------|
| Certified Copys of Vital Records | \$ 232.00            |
| Dog Licenses                     | 3,648.00             |
| Filing Fees                      | 5.00                 |
| FTL Liens                        | 45.00                |
| Marriage                         | 105.00               |
| Motor Vehicle Permit Fees        | 305,036.00           |
| Motor Vehicle Titles             | 1,214.00             |
| Motor Vehicle Decals             | 6,034.00             |
| State Certified                  | 456.00               |
| State Marriage                   | 570.00               |
| UCC Filings                      | 748.75               |
| <b>TOTAL</b>                     | <b>\$ 318,093.75</b> |

**TAX COLLECTOR'S REPORT  
SUMMARY OF LIEN ACCOUNTS  
For the Year Ending December 31, 2000**

| <u>DEBITS</u>                    | Levies of<br><u>2000</u> | Prior Levies<br><u>1999</u> |
|----------------------------------|--------------------------|-----------------------------|
| <b>UNCOLLECTED TAXES</b>         |                          |                             |
| Beginning of Year:               |                          |                             |
| Property Taxes                   |                          | 168,926                     |
| Land Use Change Tax              |                          | 2,050                       |
| Yield Tax                        |                          | 613                         |
| <b>TAXES COMMITTED THIS YEAR</b> |                          |                             |
| Property Taxes                   | 2,797,157                |                             |
| Land Use Change Tax              | 16,550                   |                             |
| Yield Tax                        | 34,699                   |                             |
| Excavation Tax                   | 351                      |                             |
| Excavation Activity Tax          | 18                       |                             |
| Utilities                        | 58,843                   |                             |
| <b>OVERPAYMENT</b>               |                          |                             |
| Property Taxes                   | 3,657                    | 41                          |
| Land Use Change Tax              |                          |                             |
| Yield Tax                        |                          |                             |
| Interest Collected on            |                          |                             |
| Delinquent Tax                   | 1,951                    | 9,425                       |
| <b>TOTAL DEBITS</b>              | <b>\$2,913,226</b>       | <b>\$181,055</b>            |

**CREDITS**

**REMITTED TO TREASURER  
DURING FISCAL YEAR**

|                            |           |         |
|----------------------------|-----------|---------|
| Property Taxes             | 2,464,404 | 168,704 |
| Land Use Change Tax        | 13,350    | 2,050   |
| Yield Taxes                | 32,487    | 613     |
| Utilities                  | 58,843    |         |
| Interest on Delinquent Tax | 1,951     | 9,425   |
| Excavation Tax             | 170       |         |
| Excavation Activity Tax    | 18        |         |

**TAX COLLECTOR'S REPORT - CONTINUED**

|                          | Levies of<br><u>2000</u> | Levies of<br><u>1999</u> |
|--------------------------|--------------------------|--------------------------|
| <b>ABATEMENTS MADE</b>   |                          |                          |
| Property Taxes           | 2,082                    | 263                      |
| Land Use Change Tax      |                          |                          |
| Yield Tax                | 2,212                    |                          |
| Current Levy Deeded      |                          |                          |
| <b>UNCOLLECTED TAXES</b> |                          |                          |
| <b>END OF YEAR</b>       |                          |                          |
| Property Taxes           | 334,509                  |                          |
| Land Use Change Tax      | 3,200                    |                          |
| Yield Taxes              |                          |                          |
| <b>TOTAL CREDITS</b>     | <b>\$2,913,226</b>       | <b>\$181,055</b>         |

TAX COLLECTOR'S REPORT - CONTINUED

|                                                    | <u>1999</u>     | <u>1998</u>     | <u>1997</u>     | <u>Prior Year</u><br><u>Levies</u><br><u>1992-1996</u> |
|----------------------------------------------------|-----------------|-----------------|-----------------|--------------------------------------------------------|
| <b>DEBITS</b>                                      |                 |                 |                 |                                                        |
| <u>Unredeemed Liens Balance</u>                    |                 |                 |                 |                                                        |
| Beginning of Year                                  |                 | 76,274          | 40,092          | 29,586                                                 |
| <u>Liens Executed During Year</u>                  | 84,916          |                 |                 |                                                        |
| Interest & Costs Collected<br>After Lien Execution | 5,036           | 6,579           | 8,662           | 2,740                                                  |
| Overpayment - Property                             |                 |                 |                 |                                                        |
| <b>TOTAL DEBITS</b>                                | <b>\$89,952</b> | <b>\$82,853</b> | <b>\$48,754</b> | <b>\$32,326</b>                                        |
| <b>CREDITS</b>                                     |                 |                 |                 |                                                        |
| <u>Remittance to Treasurer</u>                     |                 |                 |                 |                                                        |
| Redemptions                                        | 34,552          | 27,745          | 22,678          | 4,558                                                  |
| Interest/Costs: After Lien<br>Execution            | 5,036           | 6,579           | 8,662           | 2,740                                                  |
| Abatements of Unredeemed<br>Taxes                  |                 |                 |                 |                                                        |
| <u>Liens Deeded to Town</u>                        | 1,075           | 1,326           | 1,286           | 481                                                    |
| <u>Unredeemed Liens:</u>                           |                 |                 |                 |                                                        |
| Balance End of Year                                | 49,289          | 47,203          | 16,128          | 24,547                                                 |
| <b>TOTAL CREDITS</b>                               | <b>\$89,952</b> | <b>\$82,853</b> | <b>\$48,754</b> | <b>\$32,326</b>                                        |



## LEVY 1998 UNREDEEMED 12/31/00

| <u>NAME</u>                             | <u>BALANCE DUE</u> |
|-----------------------------------------|--------------------|
| Austin, Timothy A.                      | 1882.05            |
| Baldwin Estate, Fred & Jessie           | 367.41             |
| Bateman, Christopher E.                 | 900.59             |
| Burt, Randolph                          | 1,206.64           |
| Cummings, Shirley & C. Welch            | 1,790.69           |
| Cutting, Linda & Dinsmore, John         | 2,743.62           |
| Davis, Derrick L. & Ann M.              | 3,134.37           |
| Davis, Edward A. & Cheryl M.            | 2,469.72           |
| Derby, Stanley E.                       | 106.51             |
| Dickinson Estate, Thelma J.             | 848.81             |
| Geary, Joan E.                          | 2,699.03           |
| Hagstrom, Rosemary F.                   | 408.48             |
| Hammond, Earl F. & Michael J.           | 2,090.55           |
| Hancock Homes, Inc.                     | 620.51             |
| Hilton, Barry P. & Shari L.             | 106.85             |
| Holman, Rosalie & Kathleen              | 1,597.74           |
| Hoyland, Gustave J. & Susan T.          | 2,937.64           |
| Huntoon, Mary E.                        | 1,583.65           |
| LaFontaine, Ray A. & Kathy M.           | 266.32             |
| Mandra, Joseph                          | 795.00             |
| Manhoff, Harold D. & Mildred            | 1,740.46           |
| Murphy, William J. & Ruth Y.            | 1,953.19           |
| Niemela, Ralph & Helen                  | 714.51             |
| Plante, Donald W. & Joyce A.            | 288.09             |
| Russell, Donald & Sherry                | 1,079.61           |
| Ryan, Dana & Jeanne E.                  | 1,534.55           |
| Rybak, Aaron                            | 1,272.49           |
| Seymour Sr., Robert S. & Cynthia        | 5,098.31           |
| Songer, Keith                           | 383.76             |
| Stuckich & T. Stockwell, Dorothy        | 605.63             |
| Thibodeau, Beverly J.                   | 776.58             |
| Trabino, Tacey E.                       | 383.90             |
| Whipple, Sr., Henry W.                  | 1,681.15           |
| Whipple, Frank D.                       | 439.97             |
| Whitham, Wesley C.                      | 1,283.11           |
| <b>Balances as of December 31, 1999</b> | <b>\$47,791.49</b> |

**LEVY 1999 UNREDEEMED 12/31/00**

| <u>NAME</u>                      | <u>BALANCE DUE</u> |
|----------------------------------|--------------------|
| Asselin, Robert J.               | 110.18             |
| Austin, Timothy A.               | 1,512.27           |
| Baldwin Estate, Fred & Jessie    | 551.85             |
| Bateman, Christopher E.          | 721.87             |
| Burt, Randolph                   | 973.25             |
| Cummings, Shirley & C. Welch     | 1,439.54           |
| Cutting, Linda & John Dinsmore   | 2,202.36           |
| Davis, Derrick L. & Ann M.       | 2,503.64           |
| Davis, Edward A. & Cheryl M.     | 1,977.41           |
| Derby, Stanley E.                | 92.70              |
| Dickson Estate, Thelma J.        | 687.67             |
| Fulton, David                    | 189.84             |
| Geary, Joan E.                   | 2,167.06           |
| Gibbons III, William H.          | 20.44              |
| Grenier, Walter K.               | 560.97             |
| Hammond, Earl F. & Michael J.    | 637.55             |
| Hancock Homes Inc.               | 504.83             |
| Hilton, Barry P. & Shari L.      | 1,232.35           |
| Holman, Rosalie & Kathleen       | 1,992.40           |
| Hoyland, Gustave J. & Susan T.   | 4,200.08           |
| Huntoon, Mary E.                 | 1,274.79           |
| LaFontaine, Ray A. & Kathy M.    | 429.91             |
| Mandra, Joseph                   | 725.41             |
| Manhoff, Harold D. & Mildred     | 1,558.96           |
| Mendeloff, Ernest M. & Kirstin   | 301.56             |
| Murphy, William J. & Ruth Y.     | 1,664.10           |
| Niemela, Ralph & Helen           | 3,005.50           |
| Parmenter, David L. & Marlene    | 54.24              |
| Plante, Donald W. & Joyce A.     | 239.56             |
| Robidoux, Craig & Lori Lyn       | 1459.22            |
| Russell, Donald & Sherry         | 873.00             |
| Ryan, Dana & Jeanne E.           | 1,325.73           |
| Rybak, Aaron                     | 1,103.73           |
| Seymour Sr., Robert S. & Cynthia | 4,353.75           |
| Songer, Keith                    | 331.53             |
| Stuckich Dorothy & T. Shotwell   | 493.06             |
| Thibodeau, Beverly J.            | 628.88             |

**LEVY 1999 UNREDEEMED 12/31/00 - Continued**

| <u>NAME</u>                          | <u>BALANCE DUE</u> |
|--------------------------------------|--------------------|
| Thompson, Peter                      | 585.02             |
| Trebino, Tacey E.                    | 834.22             |
| Trueax, Bradley J. & Kathleen        | 449.82             |
| Wentzell, Richard                    | 665.22             |
| Whipple Sr., Henry W.                | 1,188.94           |
| Whipple, Frank D.                    | 1,107.41           |
| Whitham, Wesley C.                   | 1,034.16           |
| <b>Balances of December 31, 2000</b> | <b>\$49,965.98</b> |

**LEVY 2000 UNPAID 1/25/01**

| <u>NAME</u>                     | <u>BALANCE DUE</u> |
|---------------------------------|--------------------|
| Andress Family Fund             | 1,076.08           |
| Asselin, Robert J.              | 62.00              |
| Austin, Timothy A.              | 1,412.00           |
| Bailey, Corey S. & Alison B.    | 810.80             |
| Bailey, Donald & Gail           | 558.00             |
| Bailey, Donald M.               | 4,006.00           |
| Baldwin Estate, Fred & Jessie   | 487.00             |
| Baldwin Estate, Jessie          | 58.00              |
| Barrett, Joseph P. & Cheryl Ann | 417.40             |
| Bateman, Christopher E.         | 650.00             |
| Berardi, Catherine N.           | 239.00             |
| Bison, John & Karen             | 492.50             |
| Bratton, Scott & C. Tager       | 284.00             |
| Brown, Lynne K.                 | 862.00             |
| Bullock, Benjamin & Frances     | 1,180.00           |
| Bullock, Gordon I.              | 459.46             |
| Burke Jr. et al, Dustin & Belin | 512.00             |
| Burt, Randolph                  | 892.00             |
| Butler, William D.              | 475.00             |
| Camden, Jean                    | 1,534.00           |
| Cammarata, Rocco G.             | 408.00             |
| Caracappa, Lon                  | 355.00             |
| Caswell, Marcia J.              | 993.00             |
| Chimene, Kenneth                | 565.00             |
| Christopher, Stephen & Brenda   | 986.00             |
| Colella, Steven V. & Jane M.    | 1,070.00           |
| Collins, Donna M. & Ellen M.    | 82.00              |
| Cook, Donna L.                  | 1,635.00           |
| Crowley, Lawrence J. & Gail K.  | 929.00             |
| Cummings, Shirley & C. Welch    | 1,341.00           |
| Curtis Jr., Roland A. & et al   | 1,277.61           |
| Cutting, Linda & Dinsmore, John | 2,065.00           |
| Davis, Derrick L. & Ann M.      | 2,366.00           |
| Davis, Edward A. & Cheryl M.    | 1,829.00           |
| Derby, Stanley E.               | 47.00              |
| Dick, Kenneth A. & Sharon       | 547.00             |

## LEVY 2000 UNPAID - Continued

| <u>NAME</u>                    | <u>BALANCE DUE</u> |
|--------------------------------|--------------------|
| Dickinson Estate, Thelma J.    | 618.00             |
| Donlon, David P. & Tammy L.    | 435.00             |
| Dunham, James R. & Sandra J.   | 916.00             |
| Dunton, James N. & Dora J.     | 773.00             |
| Dunton, Mark R. & Sarah M.     | 1,155.39           |
| Dunton, Robert A. & Marolyn    | 842.00             |
| Englander, Irvin S.            | 1,093.00           |
| Feldman, Bernard S.            | 3,375.00           |
| Fernandez, Santiago            | 1,498.00           |
| Fitzwilliam Inn Realty LLC     | 10,443.00          |
| Fulton, David                  | 387.00             |
| Geary, Joan E.                 | 2,031.00           |
| Geilfuss, Richard & Laura      | 419.00             |
| Gibbons III, William H.        | 868.00             |
| Goodnow, Richard A.            | 870.00             |
| Gordon, Brian S.               | 1,398.00           |
| Gravel, Donald F.              | 1,448.00           |
| Greeley, Warren K.             | 662.00             |
| Grenier, Walter K.             | 1,355.00           |
| Grey, Helen Scovel & R. Scovel | 821.00             |
| Guerrette, Helen C.            | 1,592.00           |
| Guion, Arthur C. & Bethany E.  | 1,111.00           |
| Hammond, Earl F. & Michael J.  | 1,564.00           |
| Hancock Homes Inc.             | 442.00             |
| Hartford, Mary L.              | 47.00              |
| Hayes, Anthony R.              | 172.00             |
| Heald, Gary A. & Kimberly L.   | 916.00             |
| Hilton, Barry P. & Shari L.    | 1,131.00           |
| Holman, Bertha                 | 296.00             |
| Holman, Rosalie & Kathleen     | 1,874.00           |
| Hongisto, Walter & Modena      | 792.00             |
| Hoyland, Gustave J. & Susan T. | 3,988.00           |
| Hubbard, David H. & Nancy E.   | 968.00             |
| Huntoon, Mary E.               | 1,182.00           |
| Hurst, Patrick & Kathleen      | 41.00              |
| Jacobs, Arthur J. & Kathryn    | 773.00             |

**LEVY 2000 UNPAID - Continued**

| <b><u>NAME</u></b>                   | <b><u>Balance Due</u></b> |
|--------------------------------------|---------------------------|
| John Orkins Sr., Robyn Wargo         | 1,667.00                  |
| Johnson, Bruce                       | 178.00                    |
| Knowlton, Paul & Marie               | 228.00                    |
| LaFontaine, Ray A. & Kathy M.        | 370.00                    |
| LaPointe, Thomas S.                  | 533.13                    |
| Livengood, David G.                  | 831.00                    |
| MacKenzie, Scott L. & Jolyn M.       | 465.00                    |
| Mandra, Joseph                       | 643.00                    |
| Manhoff, Harold D. & Mildred         | 1,437.00                  |
| Mattson, Aune S.                     | 229.00                    |
| McKenney, Robert F. & Claudia        | 862.00                    |
| Meatley, David R.                    | 1,491.00                  |
| Merriman, Joseph & Janice Barry      | 1,818.00                  |
| Methe St., Edward J.                 | 2,754.00                  |
| Michelson, Carl                      | 608.00                    |
| Mullett, Dana L.                     | 586.00                    |
| Munson, Richard & Cheryl             | 4,397.00                  |
| Murphy, Timothy P. & Sharon M.       | 1,779.00                  |
| Murphy, William J. & Ruth Y.         | 1,558.00                  |
| Nattila, Steven S. & Robyn J.        | 1,913.00                  |
| Niemela, Ralph & Helen               | 5,632.00                  |
| Olsen, Kenneth                       | 2,302.00                  |
| Open View Investments, LLC           | 416.00                    |
| Orwell Pond Inc.                     | 424.00                    |
| Parks, Corey S.                      | 412.00                    |
| Parmenter, David L. & Marlene        | 1,001.00                  |
| Pastor, Gary M. & Brenda L.          | 2,211.00                  |
| Patch J., Robert J. & Merrilyn       | 845.00                    |
| Patch, Robert J. & Kathleen          | 874.00                    |
| Pidgeon, Ronald & Sherri             | 643.00                    |
| Pozerycki, Peter I.                  | 278.00                    |
| Quesnel, Roger J. & Harriet          | 993.00                    |
| Ralowicz, Stephen & Phillip          | 1,405.00                  |
| Reilly, Laura A.                     | 464.00                    |
| Robidoux, Craig & Lori Lyn           | 1,800.00                  |
| Roy Jr. & L. Exel, Winston & Lillian | 332.00                    |

## LEVY 2000 UNPAID - Continued

| <u>NAME</u>                      | <u>BALANCE DUE</u> |
|----------------------------------|--------------------|
| Rumrill, Robert & Deborah        | <u>1,822.45</u>    |
| Russell, Donald & Sherry         | 786.00             |
| Ryan, Dana & Jeanne E.           | 1,233.00           |
| Rybak, Aaron                     | 1,019.00           |
| Sears, Keith & Tracy             | 554.00             |
| Seymour Sr., Robert S. & Cynthia | 4,126.00           |
| Seymour, Todd C. & Ira Y.        | 906.00             |
| Shannon-Daley, Jeanne            | 56.00              |
| Songer, Keith                    | 275.00             |
| Stevens, William D. & Pauline    | 14.00              |
| Stone, Scott W.                  | 415.00             |
| Stone, Scott W. & Laura K.       | 1,189.00           |
| Stuckich, Dorothy & T. Shotwell  | 430.00             |
| Sweeney, Mark D.                 | 403.00             |
| Thibodeau, Beverly J.            | 561.00             |
| Thompson, Peter                  | 519.00             |
| Trebino, Tacey E.                | 759.00             |
| Troy Mills Inc.                  | 1,916.00           |
| Trueax, Bradley J. & Kathleen    | 733.00             |
| Turner Jr., Leonard E. & Donna   | 724.00             |
| Underwood, Cathy J.              | 941.00             |
| United Companies Lending Corp    | 1,901.00           |
| Vincent, Neil A. & Linda J.      | 2,208.00           |
| Virtual Mountain Land Trust      | 428.00             |
| Walkonen, Brenda & Fredric K.    | 330.00             |
| Wells, Kevin J. & Susan J.       | 465.00             |
| Wells, Richard H.                | 659.00             |
| Welsh, Frank E. & Loretta M.     | 1,052.00           |
| Wentzell, Richard                | 596.00             |
| Whipple Sr., Henry W.            | 1,028.00           |
| Whipple, Frank D.                | 678.00             |
| Whitham, Wesley C.               | 951.00             |
| Wilber, Benjamin C.              | 681.00             |
| Wilder, Ann H.                   | 80.00              |
| Willard, Robert R.               | 1,180.00           |

## LEVY 2000 UNPAID - Continued

| <u>NAME</u>                            | <u>BALANCE DUE</u> |
|----------------------------------------|--------------------|
| Williams, Nancy E.                     | 217.00             |
| Williams, Russell J. & Joann M.        | 1,035.00           |
| Wilson, David & Robyn                  | 539.00             |
| Wolley, Steven & Donna                 | 429.00             |
| <b>Balances as of January 25, 2001</b> | <b>160,124.82</b>  |



**FITZWILLIAM VILLAGE PRECINCT  
Financial Report for 2000**

|                                                                           | <u>BALANCE</u>    |
|---------------------------------------------------------------------------|-------------------|
| Balance on Hand January 1, 2000                                           | \$2,566.87        |
| <b>Cash Receipts: 2000</b>                                                |                   |
| Trust Funds                                                               | \$932.13          |
| Interest                                                                  | 15.16             |
| Miscellaneous (damage reimbursement)                                      | 653.85            |
| <b>Total Cash Receipts</b>                                                | <b>\$1,601.14</b> |
| <b>Cash Disbursements: 2000</b>                                           |                   |
| Services and Supplies                                                     | \$147.78          |
| Bank Services and Charges                                                 | 7.00              |
| Repairs to the Fountain                                                   | 689.44            |
| <b>Total Cash Disbursements</b>                                           | <b>\$844.22</b>   |
| <b>Excess of Cash Receipts Over (Under)<br/>Cash Disbursements</b>        | <b>\$756.92</b>   |
| <b>Cash Balance December 31, 2000</b>                                     | <b>\$3,323.79</b> |
| <b>Cash Balance as of December 31, 2000<br/>Accounted for as Follows:</b> |                   |
| Demand Deposit, Bank of N.H.                                              | <b>\$3,223.79</b> |

Submitted,  
Shirley H. Connelly, Treasurer

Commissioners:  
William F. Connelly, Chairman  
Philip Walling  
Clerk: Faith Trueax  
Treasurer: Shirley H. Connelly

## REPORT OF THE LIBRARY TREASURER 2000

|                                 |                    |
|---------------------------------|--------------------|
| Balance on hand January 1, 2000 | \$2902.77          |
| <b>Receipts for 2000</b>        |                    |
| Town of Fitzwilliam             | 65,810.00          |
| Conscience                      | 249.05             |
| Copier                          | 218.75             |
| Fleet Building Account          | 3,220.00           |
| Friends                         | 1,088.32           |
| Gifts                           | 772.15             |
| Interest                        | 24.57              |
| Misc.                           | 3.00               |
| NH Humanities grant             | 652.40             |
| Out of town                     | 95.00              |
| Rental                          | 75.00              |
| Replacements                    | 184.00             |
| Trust Funds                     | 3,623.53           |
| Video Fees                      | 385.00             |
| <b>Total Receipts 2000</b>      | <b>\$76,400.77</b> |

### Disbursements for 2000

|                                      |                    |
|--------------------------------------|--------------------|
| Gross Wages                          | 42,058.41          |
| FICA Liability                       | 2,607.63           |
| Medicare Liability                   | 609.85             |
| Health Insurance                     | 5,550.04           |
| State Retirement Liability           | 1,282.57           |
| Architect Fees                       | 1,539.67           |
| Audio Books                          | 1,597.82           |
| Bank Adjustment                      | 12.66              |
| Books                                | 5,036.94           |
| Building Maintenance                 | 2,116.74           |
| Copier Fund                          | 218.75             |
| Electricity                          | 1,255.14           |
| Equipment Maintenance                | 450.00             |
| Grounds                              | 669.00             |
| Heat and Oil                         | 1,287.00           |
| Housekeeping                         | 72.64              |
| Internet                             | 600.00             |
| Meetings/Conferences                 | 168.47             |
| Membership dues                      | 135.00             |
| Mileage/travel                       | 187.86             |
| Postage                              | 148.14             |
| Programming                          | 654.00             |
| Software/Upgrades                    | 1,018.50           |
| Subscriptions                        | 954.22             |
| Supplies                             | 1,098.05           |
| Telephone                            | 2,214.88           |
| Videos                               | 401.02             |
| Water                                | 295.00             |
| <b>Total Disbursements for 2000</b>  | <b>\$74,240.00</b> |
| <b>Receipts plus balance on hand</b> | <b>\$79,303.54</b> |
| <b>Receipts less Disbursements</b>   | <b>\$ 5,063.54</b> |
| <b>Balance on Hand Dec. 31, 2000</b> | <b>\$ 5,063.31</b> |

**REPORT OF ASSETS - FITZWILLIAM LIBRARY  
FOR THE YEAR ENDING DECEMBER 31, 2000**

|                        |                 |
|------------------------|-----------------|
| Library Memorial Fund  |                 |
| Putnam Growth & Income | \$14,169.62     |
| Putnam US Govt. Income | 15,847.20       |
| Putnam Global          | 3,360.42        |
| Putnam Vista           | <u>4,160.18</u> |
|                        | \$37,537.42     |

|                             |             |
|-----------------------------|-------------|
| Broadhurst Foundation Grant | \$ 7,861.07 |
| Bank of NH Account #77666-4 |             |

|                            |             |
|----------------------------|-------------|
| Copier Equipment Fund      | \$ 2,273.08 |
| Bank of NH Account #601131 |             |

|                        |             |
|------------------------|-------------|
| Building Plan Fund     | \$ 1,043.46 |
| Fleet Account #9358104 |             |

Respectfully submitted,  
Carolyn Edwards, Treasurer

**ANNUAL REPORT OF THE ELLIOT INSTITUTE  
OF FITZWILLIAM  
FOR THE YEAR ENDING DECEMBER 31, 2000**

| <u>ASSETS</u>                             | <u>TOTALS</u> |                   |
|-------------------------------------------|---------------|-------------------|
| <b>Funds in Bank on December 31, 1999</b> |               |                   |
| Savings Account                           | 2,124.73      | \$2,124.73        |
| <b>Receipts 2000</b>                      |               |                   |
| Dividends                                 | 2,434.00      |                   |
| Interest                                  | 42.50         |                   |
| <b>Total</b>                              |               | <b>\$2,476.50</b> |
| <b>TOTAL ASSETS</b>                       |               | <b>\$4,601.23</b> |

**DISBURSEMENTS**

|                                      |        |                       |
|--------------------------------------|--------|-----------------------|
| Baba Jamol Kovan                     | 100.00 |                       |
| Fitzwilliam Fun Day                  | 200.00 |                       |
| Monadnock Music                      | 550.00 |                       |
| Nelson Town Band                     | 300.00 |                       |
| Emerson School (Van Egmond)          | 300.00 |                       |
| State of N.H. Fee                    | 50.00  |                       |
| <b>Total Disbursements</b>           |        | <b>\$1,500.00</b>     |
| <br><b>Assets less Disbursements</b> |        | <br><b>\$3,101.23</b> |

|                                           |  |                   |
|-------------------------------------------|--|-------------------|
| <b>Funds in Bank on December 31, 2000</b> |  |                   |
| Savings Account                           |  | <b>\$3,101.23</b> |

**SECURITIES AT MARKET VALUE**

**DECEMBER 31, 2000**

|                      |           |                    |
|----------------------|-----------|--------------------|
| 250 Am Water Works   | 7,345.00  |                    |
| 600 Bell South       | 24,564.00 |                    |
| 300 Chase Manhattan* | 13,632.00 |                    |
| 300 Chevron          | 25,332.00 |                    |
| 600 SBC              | 28,650.00 |                    |
| <b>TOTAL</b>         |           | <b>\$99,523.00</b> |

\*Split 3 for 2 on 06/12/00

Respectfully Submitted,  
Richard J. Talbot, Treasurer

**REPORT OF THE TRUST FUNDS - TOWN OF FITZWILLIAM  
ENDING DECEMBER 31, 2000**

|                  |                     | <b>PRINCIPAL</b>       |                  |           |           |                              |  |
|------------------|---------------------|------------------------|------------------|-----------|-----------|------------------------------|--|
| Date of Creation | Name of Trust Fund  | Purpose of Trust Fund  | Balance 01/01/00 | New Funds | Gain/Loss | Principal Balance 12/31/2000 |  |
| Apr-37           | Ada R. Esdaille     | Library                | 19,205.11        |           | (102.76)  | 19,102.35                    |  |
| Jun-69           | Marguerite Davis    | Library                | 13,191.05        |           | (70.58)   | 13,120.47                    |  |
| Jan-82           | Alice E. Cleveland  | Library                | 11,321.89        |           | (60.58)   | 11,261.31                    |  |
| Various          | Fitzwilliam Library | Library                | 8,533.73         |           | (45.66)   | 8,488.07                     |  |
| Aug-68           | Charles L. Haskell  | Library/Town           | 19,881.07        |           | (106.38)  | 19,774.69                    |  |
|                  |                     | Precinct & Garden Club |                  |           |           | 0.00                         |  |
|                  |                     |                        |                  |           |           | 0.00                         |  |
| Aug-30           | Charles L. Haskell  | Visiting Nurse         | 1,098.64         |           | (5.88)    | 1,092.76                     |  |
| Jun-89           | Aaron Streeter      | Scholarship            | 2,435.51         |           | (13.03)   | 2,422.48                     |  |
| Dec-98           | Marjorie McManus    | Human Serv.            | 5,660.95         |           | (30.29)   | 5,630.66                     |  |
| Various          | K & J Roberts       | Scholarship            | 6,987.42         |           | (37.39)   | 6,950.03                     |  |
| Various          | Village Cemetery    | Cemetery Care          | 47,614.18        |           | (254.76)  | 47,359.42                    |  |
| Dec-40           | Pine Grove Cem.     | Cemetery Care          | 25,476.65        | 1,400.00  | (137.39)  | 26,739.26                    |  |
| Jul-61           | Julia B. Robbins    | Cemetery Care          | 1,698.28         |           | (9.09)    | 1,689.19                     |  |
|                  | William G. Perry    | Cemetery Care          | 3,396.57         |           | (18.17)   | 3,378.40                     |  |
|                  | L.J.P. Petkiewicz   | Scholarship            | 1,504.53         | 1,000.00  | (8.05)    | 2,496.48                     |  |

| <b>REPORT OF THE TRUST FUNDS - TOWN OF FITZWILLIAM<br/>ENDING DECEMBER 31, 2000</b> |                       |                           |                         |                      |          |  |               |                       |                           |                                                  |
|-------------------------------------------------------------------------------------|-----------------------|---------------------------|-------------------------|----------------------|----------|--|---------------|-----------------------|---------------------------|--------------------------------------------------|
| Date of<br>Creation                                                                 | Name of<br>Trust Fund | Purpose of<br>Trust Fund  | Income Bal.<br>01/01/00 | <b>INCOME</b>        |          |  | Gain/<br>Loss | Expend or<br>Transfer | Income Bal.<br>12/31/2000 | Balance<br>Principal &<br>Interest<br>12/31/2000 |
|                                                                                     |                       |                           |                         | Income<br>During Yr. |          |  |               |                       |                           |                                                  |
| Apr-37                                                                              | Ada R. Esdaille       | Library                   | 4,844.93                | 1,215.18             | (32.93)  |  | (1,115.37)    | 4,911.81              | \$24,014.16               |                                                  |
| Jun-69                                                                              | Marguerite Davis      | Library                   | 5,345.14                | 961.08               | (37.97)  |  |               | 6,268.25              | \$19,388.72               |                                                  |
| Jan-82                                                                              | Alice E. Cleveland    | Library                   | 2,914.75                | 719.63               | (19.83)  |  | (660.29)      | 2,954.26              | \$14,215.57               |                                                  |
| Various                                                                             | Fitzwilliam Library   | Library                   | 1,145.26                | 484.12               | (7.52)   |  | (448.15)      | 1,173.71              | \$9,661.78                |                                                  |
| Aug-68                                                                              | Charles L. Haskell    | Library/Town              | 3,080.84                | 1,162.56             | (21.89)  |  | (1,073.77)    | 3,147.74              | \$22,922.43               |                                                  |
|                                                                                     |                       | Precinct &<br>Garden Club |                         |                      |          |  |               |                       |                           |                                                  |
|                                                                                     | Charles L. Haskell    | Visiting Nurse            | 898.30                  | 105.82               | (6.38)   |  |               | 997.74                | \$2,090.50                |                                                  |
| Aug-30                                                                              | Aaron Streeter        | Scholarship               | 875.31                  | 169.24               | (6.22)   |  | (100.00)      | 938.33                | \$3,360.81                |                                                  |
| Jun-89                                                                              | Marjorie McManus      | Human Serv.               | 892.91                  | 560.53               | (34.79)  |  |               | 1,418.65              | \$7,049.31                |                                                  |
| Dec-98                                                                              | K & J Roberts         | Scholarship               | 4,280.10                | 358.45               | (1.96)   |  | (450.00)      | 4,186.59              | \$11,136.62               |                                                  |
| Various                                                                             | Village Cemetery      | Cemetery Care             | 58,780.83               | 5,446.05             | (383.98) |  | (4,731.02)    | 59,111.88             | \$106,471.30              |                                                  |
| Various                                                                             | Pine Grove Cem.       | Cemetery Care             | 11,193.06               | 1,843.99             | (68.38)  |  | (1,567.76)    | 11,400.91             | \$38,140.17               |                                                  |
| Dec-40                                                                              | Julia B. Robbins      | Cemetery Care             | 7,521.91                | 512.44               | (53.44)  |  |               | 7,980.91              | \$9,670.10                |                                                  |
| Jul-61                                                                              | William G. Perry      | Cemetery Care             | 5,198.17                | 464.86               | (36.93)  |  |               | 5,626.10              | \$9,004.50                |                                                  |
|                                                                                     | L.J.P. Petkiewicz     | Scholarship               | 40.86                   | 103.44               | (0.29)   |  | (75.00)       | 69.01                 | \$2,565.49                |                                                  |

| <b>REPORT OF THE TRUST FUNDS - Ending 12/31/00</b> |                      |                       |                  |           |               |             |                    |  |  |
|----------------------------------------------------|----------------------|-----------------------|------------------|-----------|---------------|-------------|--------------------|--|--|
| Date of Creation                                   | Name of Trust Fund   | Purpose of Trust Fund | Balance 01/01/00 | New Funds | Expended 2000 | Income 2000 | Balance 12/31/2000 |  |  |
| Dec-69                                             | Fire Department      | Capital Reserve       | 69,415.90        | 10,000.00 |               | 4,440.06    | \$83,855.96        |  |  |
| Mar-86                                             | Highway Depart.      | Capital Reserve       | 1,246.51         | 10,000.00 |               | 119.83      | \$11,366.34        |  |  |
| Mar-91                                             | Police Department    | Capital Reserve       | 19,413.03        |           | (18,700.00)   | 821.55      | \$1,534.58         |  |  |
| Mar-94                                             | Pine Grove           | Capital Reserve       | 6,631.97         | 800.00    |               | 462.06      | \$7,894.03         |  |  |
| Mar-95                                             | Recons.Tennis Ct     | Capital Reserve       | 22,246.58        |           | (23,138.11)   | 896.86      | \$5.33             |  |  |
| Mar-95                                             | Reassmt. Town        | Capital Reserve       | 64,735.20        |           |               | 4,102.58    | \$68,837.78        |  |  |
| Dec-97                                             | Transfer Station     | Capital Reserve       | 1,248.27         |           |               | 79.11       | \$1,327.38         |  |  |
| Dec-98                                             | Ambulance            | Capital Reserve       | 355.70           |           |               | 22.54       | \$378.24           |  |  |
| Dec-98                                             | Pub.Saftey Garage    | Capital Reserve       | 10,262.83        | 5,000.00  |               | 670.82      | \$15,933.65        |  |  |
| Dec-98                                             | Water/Sewer          | Capital Reserve       | 41.87            |           |               | 2.65        | \$44.52            |  |  |
| Dec-99                                             | Library Renovation   | Capital Reserve       | 25,000.00        | 35,000.00 |               | 1,727.29    | \$61,727.29        |  |  |
| Dec-00                                             | Recreation Ballfield | Expend.Trust          | 0.00             | 5,000.00  |               | 20.42       | \$5,020.42         |  |  |
| Dec-00                                             | Sprinkler Project    | Expend.Trust          | 0.00             | 25,000.00 |               | 102.09      | \$25,102.09        |  |  |

## 2000 BOARD OF SELECTMEN

We begin our report by extending our deepest appreciation and thanks to all the people who have served our town in various capacities this past year. Elected officials, volunteers, employees, vendors, and citizens have taken time and made the effort to be involved in the many activities taking place in our community. We would also like to take this opportunity to encourage those of you who have not been actively involved to consider becoming involved. In "small town New Hampshire" we all have a unique opportunity to shape our community in the manner that we believe to be in the best interest of our residents. It's up to you.

We are pleased to report to you that we have closed out the year 2000 with Fitzwilliam in an excellent fiscal position. Our only long term debt is one final payment of \$20,000 plus interest on the ambulance, which will be paid in 2001. Our cash position is excellent. This has allowed us to hold the overall increase in your 2000 property tax rate to just 3%, eliminating the need to borrow in anticipation of taxes, and increasing our interest income. This cash position will also help us this year to fund expenditures that you authorize with a minimum impact on the town portion of the tax rate. The town budget we are proposing for 2001 is designed to continue to maintain our municipal tax rate within acceptable limits. In fact, at this point, we would expect to have the town rate stay the same or perhaps even decrease a little.

Unfortunately both the county and the school components of the total tax rate are expected to increase. In the case of the school rate the increase could be significant. An increase of several dollars per thousand dollars of assessment is possible. We are sure most of our residents are familiar with the major problems uncovered this year in the Monadnock Regional School District. Years of financial incompetence have finally caught up with the district. As is usually the case, the taxpayers will end up "paying the piper".

The year 2000 saw a significant increase in home construction in Fitzwilliam. There is a heavy demand for both homes and house lots and this appears to have increased the value of both significantly. Since most of this new construction was done after April 1<sup>st</sup> of last year, the tax base generated by this new construction will reflect in 2001. Overall our tax base increased by only \$568,088.00. A large tax abatement settlement with C.R.Bard.Co of 1.2 million dollars is the reason our tax base did not increase very much even though building was strong.

The Town of Fitzwilliam requires building permits for all construction. We have seen an increase in the number of projects that are started prior to the issuance of a building permit. We are working on a new set of fees for building permits in order to cover the towns' costs occurred by their issuance, inspections etc. Because projects started without the issuance of a permit increase our costs, we will establish a late fee to cover these additional costs. This will not, however, eliminate the towns' right to take legal action through the court system as well.

The town meeting in 2000 authorized the expenditure of \$100,000 for a complete revaluation of the town including computer equipment and assessing software. We have purchased much of the needed computer equipment and are in the process of installing the software and converting our assessment cards to a database. \$65,000 of the amount appropriated was for the revaluation itself. We requested funding based on proposals we had received from appraisal firms. It was our intention to go with the low bidder who, as a matter of fact, had done our last two revaluations. When it came



## Board of Selectmen – Continued

time to sign a contract for these services, the contractor was unable to meet certain conditions that were required both by the State Department of Revenue Administration and our board. Our only solution was to go to the next lowest proposal. This will cost the town an additional \$50,000 which we are requesting this year. This money will be appropriated from the general fund surplus and will not be raised by taxes. We feel that revaluation is a “must do” item and ask your support on this article.

Sewage disposal in the Fitzwilliam village area has been a problem for a long time. In some cases we have allowed the property owner to pump their system regularly instead of repairing or replacing it. This, however, does not solve the problem. The basic problem is that over half of the properties in the village have less than ½ acre of land. When you minus out the amount of land that the house sits on there is not enough land to locate a suitable working septic system. The land problem is compounded by the amount of water in this area and the State of NH regulations for setbacks of septic systems from water.

Two years ago we started investigating this problem to see if there were feasible solutions. This process began with money appropriated to hire a consulting firm to investigate the needs in three areas of town - the village, the depot area, and around Laurel Lake. The study found that a wastewater disposal system in the Village area was feasible due to documented need and the ability to obtain State and Federal grants. The needs of this area have been documented both by ground water testing, documented septic system failures and the number of properties of less than ½ acre. A conceptual design for the wastewater disposal system has been developed. Last year we appropriated additional funds to apply for state and federal funding for this project. This has been accomplished and preliminary funding commitments representing 75% of the total cost have been received. This year we are asking your support in going ahead with a wastewater disposal project. This will require a town commitment of \$1,400,000. This amount is a worst case scenario. With 75% coming from the state and federal governments and a portion from the users, the towns' long-term share will be less than \$15,000 per year. Subject to your approval of this article asking for the appropriation of funds, there will be two additional articles relating to this project. One article will ask for authority to establish a sewer commission with the Board of Selectmen acting as commissioners. The other article will ask for a separate sewer fund account to be set up. User fees would be deposited into this account and expenditures relating to the wastewater disposal system would be paid out of this account upon approval of the commissioners (Board of Selectmen). The Board of Selectmen and the Sewer Planning Committee feels strongly that this project should be supported. We would like to extend our thanks to all the members of the Sewer Planning Committee for their hard work and dedication to this process/project. The majority of members have been on this committee from the beginning – serving over the last two years.

The Board of Selectmen has received complaints regarding rundown and decrepit buildings within the town. You should be aware that requiring property owners to clean up their act is very difficult in New Hampshire. Our powers to enforce are very specific and are given to us by the State Statutes. We are continuing to investigate possible ways of accomplishing cleanup of these properties and are certainly open to any recommendations you may have.

## Board of Selectmen – Continued

Several years ago a number of residents submitted a petition requesting that a traffic light be installed at the Route 12 and 119 intersection. There was no effective action taken at that time. Over two years ago our board resumed efforts to improve safety at this intersection. The State of New Hampshire Department of Transportation (DOT) held a meeting at the site and 9 months later we received a copy of their report. They only made very minor recommendations some of which were implemented by the town and a few others by the DOT. In September of 2000 we met with Bob Greer at DOT to discuss the intersection and he agreed to look into the possibility of a traffic light. We recently received his answer that the intersection didn't meet the established criteria that would warrant a traffic signal. The state has listed this intersection for redesign with engineering commencing in 2002 and construction in 2007. We have been unable to determine what their plan is - only that they assure us that the town will get input prior to a final decision. We have enlisted the aid of our representatives, state senator, Southwestern Regional Planning Commission and virtually anyone we could think of in this effort. We should also note that we made a request in 1999 to the DOT for crosswalks in the village area. This request was also denied, almost exactly a year after the request was submitted.

This year, at a special town meeting held on October 4, 2000, we were given authority to accept a deed for Stones Mill, the land, dam, and water rights. Unfortunately, despite our attorney's best efforts, the promised deed has not been forthcoming. We still expect to receive a deed at some point in the future. Upon transfer of this property by deed to the town, we intend to remove the mill at the earliest opportunity. The gift of the property is contingent upon the property being used as a public park. The restoration of the dam and pond together with any other improvements would be by a vote of residents at a future town meeting.

We close our report with best wishes for 2001 to all our residents. Please feel free to call on this board at any time if our staff and we can be of service.

Submitted by,  
Thomas F. Parker, Chairman  
Michael A. Methe  
Katherine H. Metzger  
**BOARD OF SELECTMEN**

## 2000 REPORT OF THE HIGHWAY DEPARTMENT

During the year the Highway Department completed all of the capital improvement projects planned, as well as many other projects. Over three miles of roads were resurfaced. Approximately one thousand feet of culvert pipe was installed and fifteen hundred cubic yards of gravel was added to gravel roads this year. The Highway Department also assisted with the paving of the recreation parking lot, cemetery roads, and Emerson School parking lot, as well as the re- installation of the fountain in the common and drainage work at the skateboard park.

Last winter was a "cake walk" compared to all the ice we had the year before, but we paid for it with all the rain this past spring and summer. We missed "mud season" again, but will probably pay for it this spring. The rain did allow for time to repair and maintain our equipment and all of it is running fine, including my favorite truck, the 1981 Ford. I hope it makes another twenty years.

In 2001, we plan on reconstructing Howeville Road from East Lake to West Lake Roads. The gravel sections of Templeton Turnpike and Rhododendron Road are scheduled to be rebuilt. These will be completed over a three year period. The work will include ditching, culvert repair, tree and brush removal and then adding geo-textile fabric and topped with gravel. Also, this year we will begin a Road Sealing Program and plan on sealing several miles of road.

As always I wish to thank my fellow Highway Department workers for all they do, and everyone at the Town Hall who help the Highway Department accomplish its goals.

Respectfully submitted,

Gene Cuomo  
Highway Agent

## 2000 REPORT OF THE TRANSFER STATION

The Transfer Station continues to evolve as we sort our way through the Department of Environmental Services rules and regulations. Last year we reported that we were going to set up an area to receive and collect Household Hazardous Waste. During the winter months it was decided that it would be best if the Town took part in the City of Keene's Household Hazardous Waste Collection Days. Keene was all set up and approved to collect household hazardous waste by DES and holds about eighteen collection days throughout the year. The town receives a grant from the State of New Hampshire for ½ the cost of participating with Keene. This was the most cost effective way for the Town to deal with household hazardous waste. If anyone has any questions or needs information about the collection days, please ask the Transfer Station attendants or call the Highway Department at 585-2255.

In 2000 the Transfer Station saw a decrease in the amount of solid waste disposal and an increase in amount of materials recycled. We transported out nearly 400 tons of trash and construction debris, which is a decrease of almost 20 tons from the past year. The town recycled about 300 tons of various materials and composted over 100 tons of leaves, grass clippings, and garden waste. Once again the town exceeded the goal set by the Governor's Council on Recycling. Thank you.

This year we are asking for money to do some improvements at the Transfer Station. These improvements are necessary to be in compliance with the DES rules. These projects include paving an area for the recycled metal and used tire collection areas, constructing a roof over the area between the glass bins and recycling building, and constructing a concrete slab for the C and D roll off. We hope you will support this article so that we may continue the good work at the Transfer Center.

Respectfully submitted,  
Gene Cuomo  
Highway Agent

## 2000 REPORT OF THE POLICE DEPARTMENT

The Millennium. Remember the concerns and apprehensions alot of us had as the New Year rolled around? People were concerned with the possible problems that could occur if computers didn't recognize the year 2000. Banking, transportation, utility services all were mentioned as areas that could be effected by the turn of the New Year. The Fitzwilliam Police and the other Town emergency services were prepared for short-term assistance to our citizens if something had gone amiss at the stroke of midnight. That's all behind us now!

Year 2000 was really not much different than any other year. Criminal cases, calls for service, accidents, and other police related matters were average as compared to other years. The police department purchased and equiped a new police cruiser, a 2000 Ford Crown Victoria Sedan. Some equipment improvements were made to this vehicle such as a new style strobe light bar, a lap top computer and mount, and a cellular phone.

In addition to buying the new cruiser, we also had body work done on the 1994 Jeep Cherokee and painted it white to match the other units. This vehicle is still in good condition and where it's used primarily for inclement weather and springtime mud road patrol, it should last us a couple more years.

Staffing changes occurred once again within the department. Officer Sean Cavanaugh left the agency to join the Swanzey N.H. Police Department. Officer Cory Tommila was promoted to this full time opening and will be attending the police academy in late February of 2001. Part time officers Richard Jack and Daniel Hackler resigned from the department, and police secretary Kathleen Willett took a different position with the Department of Social Services in Keene. We have since hired new personnel to replace these positions and I would like to introduce part time officer Robert Fetzner and secretary Bonnie Muller as our newest members.

Each year officers attend new training to broaden their knowledge or keep up with the ever changing laws of the State. Officers of the department attended training in the following areas: Management, conducting physical fitness testing, warrants and complaints, victim/witness issues, defensive tactics, hazardous materials, firearms, and chemical agents and more.

This coming year I hope to be able to continue to offer the programs we already have in place such as R.A.D. ( rape aggression defense); Eddie the Eagle (elementary school level gun safety); Bicycle safety and Laws; and Crime prevention programs. In addition, I hope to develop the police staff in specialty areas, offering new material on such issues as drug awareness for parents and teens, more police interaction in the elementary school and sparking more community awareness, making people feel comfortable about calling the police.

## 2000 Report of the Police Department – Continued

To many times I hear “ I didn’t call because I didn’t want to bother you”. Please folks, call us with whatever seems suspicious or out of place. The telephone still remains the best crime prevention tool ever invented.

Submitted by,

Bruce Newton  
Police Chief

### REGISTER OF PRIMARY OFFENSES KNOWN

|                   |    |                    |    |
|-------------------|----|--------------------|----|
| Alcohol Related   | 26 | Theft              | 10 |
| Assaults          | 8  | Protective Custody | 28 |
| Bad Checks        | 1  | JV Offenses        | 3  |
| Burglary          | 9  | MV Related(OAS)    | 14 |
| Criminal Mischief | 4  | DWI                | 19 |
| Criminal Trespass | 2  | Other              | 6  |
| Drug Related      | 8  |                    |    |

## 2000 REPORT OF ANIMAL CONTROL

2000 was again a busy year for Fitzwilliam in the Animal Control Department. There were 346 calls for assistance, this is a 10% increase over last year. The reason for this increase was due to an increased number of loose dogs in town. There was an increase of dead bird calls due to the West Nile Virus scare. Fortunately there were no incidents of this virus found in Fitzwilliam. We did see an increase of missing cats in town, probably due to the increase of coyote's all over the region.

The 2000 statistics are as follows:

- Over 500 dog registrations in Town
- 170 stray dog calls; 14 of which went to the Humane Society
- 18 dead bird calls
- 6 dog bites
- 36 missing or stray cats
- 9 cases of possible animal abuse were investigated

Respectfully submitted,  
Warren S. Hall  
Animal Control Officer



Stone Pond

## 2000 FIREWARDS REPORT

### 2000 CALLS

- 115 Medical Emergencies
- 10 Public Assist
- 26 Mutual Aid Medical
- 5 Structure Fires
- 4 Chimney Fires
- 4 Brush Fires
- 44 Motor Vehicles
- 17 Mutual Aid
- 30 Other:
  - Car Fires
  - Dumpster Fires
  - Smoke Invest.
  - Electrical
  - Auto Fire
  - Alarms
  - Oil Burner Problems
  - Missing Persons
  - Downed Wires

### 2000 CALLS

The Fitzwilliam Fire Department responded to 255 calls from the period December 1, 1999 to November 30, 2000. This represents a decrease of 16 calls from the record number of calls in 1999.

### PERSONNEL, TRAINING, AND EDUCATION

The department currently has twenty-five active members, one of whom is new to the Fire/EMS service. The department has seven (7) members who serve as fire personnel and four (4) EMS personnel. Fourteen (14) members are both fire and EMS certified. There are 16 New Hampshire certified fire fighters. Seven (7) members are certified Firefighter Level I, one (1) at Career Level and eight (8) at Firefighter Level II.

There are 18 members who are certified at various levels of Emergency Medical Services. Three (3) members are certified as an Emergency Responder, three (3) members are Nationally Registered First Responders, seven (7) are EMT-B (basic) and five (5) are at the EMT-I (intermediate). There are 24 members who are certified in CPR for the healthcare provider.

In 2000 two (2) members completed recertification in Richmond and two (2) completed recertification at The Cheshire Medical Center. Two (2) members completed EMT-I recertification at The Cheshire Medical Center this fall.

The department continues to offer monthly training for both fire and EMS personnel. This year the department participated in Mass Casualty Training with 5 other departments in Fitzwilliam. Other training offered to members included an 8-hour Firefighter Survival Course and a fire ground hydraulics course. In addition, personnel participated in several courses at Meadowood Training Center, Keene Fire Dept, and Swanzey Fire Dept. Courses included Self Contained Breathing Apparatus and Protective Equipment, Dive Team Support, Basic Pumps, Basic Rescue, and Hazmat Operations. Four members completed the certified course in air pack repair held in Fitzwilliam. Two members completed a 52-hour Fire Services Instructors course held at the New Hampshire Fire Academy in Concord, NH. Personnel also participated in several courses at The Cheshire Medical Center, including medication administration, as well as participating in the monthly Advanced Life Support continuing education at Cheshire Medical Center.



## **2000 Fire Department – Continued**

### **VEHICLES**

Our inventory of vehicles includes the 1969 Mack pumper, the 1978 Ford pumper (the last “new” vehicle purchased by the town), the 1973 Mack crew cab pumper, the 1978 Mack Tanker, 1999 Ford Ambulance and the state supplied brush truck.

The 1969 Mack, that was our first response unit, has a “tired” pump. Thus we have moved in the 1973 Mack to take its place. As noted for several years, all of our vehicles have been well cared for and have given the town great service. But we are on “borrowed time” with our Class A Pumpers and we are scheduled to replace one of them in 2001. In this connection we have prepared specifications and sent out requests for proposals to many dealers and manufacturers. As this report is prepared, the Board of Selectmen have advised that they will not be recommending the purchase of a new truck this year and, due to the library project scheduled for 2002, that such a purchase may be put off for some time. We have not heard from the Budget Committee concerning its recommendation. We will continue to collect information and pursue this project since regardless of when it proceeds, we feel that it is a necessary investment for the well being of the citizens of the town.

### **2001 BUDGET**

We have presented fire and ambulance budgets we feel meet the needs of the town and the safety of the fire and EMS personnel. They are very comparable to budgets for the past several years. However, there is no figure in the budget for fire department capital reserve. In the event that a new truck is not on the warrant for 2001, we certainly recommend that an adequate amount be put aside for the time when this necessary purchase does take place. The Budget Committee and the Board of Selectmen are presently reviewing our proposals.

Townsppeople can see where their money is being spent in a review of the list of calls and training activities outlined in this report. In addition, we are always open to visits from citizens at the Fire Station any Sunday morning during vehicle and equipment check, so you can see what the town has and ask questions that come to mind about your fire and ambulance service.

### **ASSOCIATION MEMBERS**

As some townspeople may be aware, there are members of the Fitzwilliam Fire Department, Inc. who are not providers of Fire and Emergency Medical Services. These people provide great assistance with support and food at fire and rescue scenes, and with fundraising activities for the purchasing and maintenance of equipment which in turn, benefits the town. We thank the businesses that support the Fitzwilliam Community Calendar Project by advertising in the calendar which is in its ninth year, as well as those businesses that support our community events such as Annual Fun Fair, Ice Fishing Derby, and our Holiday events. We certainly extend our thanks to those individuals who provide so much assistance to us and the town.

Throughout 2001, the Fire and EMS personnel will be working on several projects for community awareness and education. Members are preparing a schedule of Community Education classes for everyone on fire

## **2000 Fire Department – Continued**

safety, First Aid and CPR. There is currently a committee working on a driving awareness program in response to the marked increase in the number of motor vehicle accidents in town this past year. More information about these projects will be available at Town Meeting and throughout the year.

Respectfully Submitted,  
William N. Prigge  
Peter O. Thompson  
Calvin H. Linkenhoker  
**Board of Firewards**

## 2000 LIBRARIAN'S REPORT

Statistics in 2000 showed notable increases. In addition to a total circulation of 20,092; computer usage was up 150% to 779, audio book circulation was 1,471, a two year increase of 55%, and in-house usage was over 4,000. 169 cards were issued to new borrowers, 454 books, 54 videos and 51 audio books were added to the collection and 749 reference questions were answered. We borrowed 330 books from other libraries this year and loaned 199. In addition, we began borrowing a monthly collection of large print books to augment our own collection.

We seek out original and unique programs to offer the community and the year 2000 was no exception with 81 program offerings and an attendance of 1,259. Memorable programming highlights included Storyteller Baba Jamal Koran who flew here from Virginia to entertain us with his wonderful stories and who had previously appeared at the Kennedy and Lincoln Centers. We received grants from the NH Arts and Humanities Councils that allowed us to offer "Don't Count Your Chickens until They Hatch" a musical adaptation of Aesop's Fables from the theater department of UNH and a reading discussion series, "Jane Austen and Her Time" with movie showings on alternate weeks. We concluded the summer reading program with Reptiles! an amazing hands-on show from the Boston Museum of Science complete with snake, lizard and turtles.

We also implemented several new program series this year. In the winter we had great turnouts for our After school Reading and Craft Group. We also began a series of one-on-one basic computer classes taught by local residents Bonnie Jones and Diana Kelly.

Our traditional program offerings remained strong as well. The monthly Book Discussion Group entered its fourth year with 25 registered members and was featured in a local article in the Peterborough Transcript. Storyhour group registration was full this year and preschoolers enjoyed picture books, storytelling, music, crafts and even a trip to a local farm. Children in the Summer Reading Program, Reading Cats and Dogs, learned about all kinds of animals, created animal masks and fimo animals and gifts for our pets and read 690 books in the process!

Our final event of the year was the long-planned and awaited Harry Potter celebration. The Friends of the Library did a fantastic job planning and carrying out this truly wonderful event which kept participants mesmerized with chemistry experiments, rune-casting, fortune-telling and trivia contests. The Friends of the Library Board were instrumental in planning all of this year's programming as well as the annual Book Sale. Many thanks to Kate Thomas, Cheryl Wolf, Dancy Bluhm, Coni Porter, Annemarie Piccolo, Jennifer Skelton and Deb Favreau.

On the computer front we upgraded our circulation and online catalog to a windows-based product that offers greater versatility. We also began offering access to an online database of over 1,500 full-text magazine articles, 5 national newspapers and 4 reference sources. This is a radical improvement in depth and speed from our previous subscription to the Periodical Index and the supplying of magazine articles that were not in our collection from the State Library.

The Building Expansion Project continued with another successful year. The Development Committee planned and implemented two highly successful fund-raising events; a Live and Silent Auction in April and Fitzwilliam's first-ever House Tour in October. At year-end, the Committee had raised a total of \$66,000 in gifts and pledges. The voters at Town Meeting

## 2000 Librarian's Report - Continued

added \$35,000 to the Capital Reserve Fund and this year we will ask voters to approve adding \$50,000 to this fund. Private fund-raising will continue in 2001 with an emphasis on seeking outside grant opportunities.

Assistant Librarian Anne Mellor moved on to a full-time job in Peterborough at the end of the year and though she will be missed, we were pleased to have Library Assistant Kate Thomas accept the job.

Thank you to all the volunteers, the Friends of the Library, committee members, trustees and staff who helped make 2000 a remarkable year.

Respectfully submitted,  
Susan Massin  
Librarian



Reptile show at the Library.

## 2000 REPORT OF THE RECREATION DEPARTMENT

In the year 2000, the Recreation Department had a very successful year, with many old projects completed, as well as new ones started and seen through to completion. We have done extensive repairs to the Recreation Area, and have begun a beautification campaign, which we hope to continue in 2001 with landscaping. The pole barn has been painted, the roof has been repaired, and the basketball floor has been resurfaced. The tennis court reconstruction project began in September and proceeded on schedule until a cold snap hit in early October. A decision was then made that it would be best to apply the finish coatings in the spring of 2001.

After the opening of the new Emerson School multipurpose room, the Recreation Department added two new free programs, adult basketball and volleyball, both on Sundays. The largest program that the Town offers is still the Soccer Program. We are grateful to all who came forward to help, especially to John Letendre, who spent an extraordinary number of hours preparing the field, scheduling the games and the referees for all of the games, as well as coaching a team. This year's program consisted of 10 teams, plus a Kindergarten Program. This program could not exist without the extraordinary efforts of the 24 coaches and many parents who stepped forward this year to help out. Our thanks to all of them!

The Summer Recreation Program once again provided a quality six-week program for children who have finished Kindergarten through those entering 7<sup>th</sup> grade. Fourteen outstanding Senior and Junior Leaders led the approximately 80 summer campers in daily games, sports, arts and crafts, swimming at the Fitzwilliam Inn, and field trips, such as a trip to the Friendly Farm, Twinkle Town Mini Golf, and a trip to see the Pawtucket Red Sox! Our trip up Gap Mountain was rained out, so we took a hike on our beautiful ski trails right here in Fitzwilliam. We concluded the six week program with a carnival day consisting of games such as a three legged race, sack race, water gun target shoot, balloon toss, saltine whistle blow, and best of all this year, a dunking tank! The children loved dunking their counselors!

Our 10<sup>th</sup> annual Charlie Wallace 5K roadrace was a tremendous success this year with 125 runners of all ages participating, including the Children's Fun Run. This race is a favorite of local runners, but many runners come from all over New England as well. Again, thank you to the many Fitzwilliam volunteers who helped to make this a fun and successful event.

Another event that the Recreation Department sponsors is a Contra Dance, which takes place twice a year at the Town Hall, once in the spring and again in the fall, with an attendance of approximately 50-60 people.



The Cross Country Ski Program is back again this year, and we're very pleased to have Lou Thomas from Rindge as coach once again. Dan Leary will continue to groom the trails for the program. Fitzwilliam is very fortunate to have expertly groomed ski trails to use at no cost.

We have welcomed Bill VanValkenburg as a new member to the Recreation Commission this year. The Commission now consists of four dedicated members; Carey Bluhm, Sue Caouette, Brian Gill and Bill.

We are interested in planning and implementing new programs for the adults in our community, and we are asking for your input. Our meetings are

## 2000 Recreation Commission - Continued

held on the second and fourth Wednesdays and are always open to the public. We always welcome new ideas, so please feel free to attend any meetings!

Respectfully submitted,

Kathleen Stark, Recreation Programs Director  
Carey Bluhm, Chairman  
Sue Caouette  
Brian Gill  
William VanValkenburg  
Kathleen Stark, Recreation Programs Director



*October 2000 Soccer Program Playoffs*

## 2000 REPORT OF THE TOWN CLERK



The new plate issue is over and we are waiting to hear when the trailers, motorcycles, and tractor plates will be issued. The State is hoping to have all Town Clerks on-line with the Motor Vehicle Department. But only the small towns (those that do not have motor vehicle software and a vendor) are going on-line first. A few larger towns are on-line now. Hopefully we will be able to implement this system very soon. The new "moose" plate has been available since Dec 1st. It costs \$30.00 plus \$5.00 for the new plate, \$25.00 for an initial plate and the registration amount according to the weight of the vehicle. Ask to see the "moose" plate when you are in the office.

Beginning Jan 1, 2001 all vehicles 1988 and older will need a bill of sale, and in addition, any one of the following three documents:

- A Copy of the previous owners registration
- V.I.N. inspection
- Previous title

Please check with our office before coming in to register your vehicle.

Vital Records is still on hold as far as the on-line situation. It is hoped that this will be a reality very soon. We will keep you posted on any new information.

The Vital Records room is now complete and we are busy sorting the old records and getting them in order. Many thanks to Arian Schuster who is helping the Clerk with records management. We hope that everyone will stop by to look at the room when they are in the Town Hall. The Genealogical Society of Utah came to the office and micro filmed the Vital Records from the early years to 1915. This was done at no cost to the Town. I have purchased archival storage equipment for the old records.

The Clerk's hours are listed in the Town Report and can also be obtained by calling 585-7791 even when the office is closed. Be sure to check the newsletter for special events and when the office will be closed for any holidays.

I would like to thank everyone for your cooperation and patience with us.

Respectfully submitted,  
Jane R. Wright  
**Certified Town Clerk**

**VITAL STATISTICS**  
**Year Ending December 31, 2000**

**BIRTHS**

| <u>NAME</u>       | <u>DATE</u> | <u>PLACE</u> | <u>PARENTS NAMES</u>                      |
|-------------------|-------------|--------------|-------------------------------------------|
| Cahill Burton     | 1/21/00     | Boston, Ma   | Benik, Christopher<br>Benik, Susan        |
| Jacob Andrew      | 3/6/00      | Keene, NH    | Allaire, Jon<br>Allaire, Jamie            |
| Leah Evangeline   | 3/6/00      | Keene, NH    | Martin, Gary<br>Martin, Debra             |
| Kelly Jean        | 3/9/00      | Peterborough | Dunton, James<br>Dunton, Lisa             |
| Nicholas Raymond  | 4/2/00      | Keene, NH    | Hodder, Mark<br>Hodder, Stacy             |
| Trevor Joseph     | 5/14/00     | Keene, NH    | Bleau, Robert<br>Bleau, Kelli             |
| Bryce Allen       | 5/19/00     | Gardner, Ma  | Russell, Kevin<br>Bourque, Heidi          |
| Jarrett Robert    | 5/25/00     | Keene, NH    | Patch, Robert<br>Patch, Merrilyn          |
| Zoe Athena        | 5/30/00     | Keene, NH    | Lang, Todd<br>Lang, Constance             |
| Jennika Jane      | 6/6/00      | Keene, NH    | Angier, Frank<br>Angier, Christina        |
| Timothy Rene      | 8/9/00      | Keene, NH    | Pastor, Ronald<br>Pastor, Angela          |
| Christian Gustave | 8/22/00     | Peterborough | Maroni, Matthew<br>Hoyland, Elizabeth     |
| Jason Alan        | 9/7/00      | Peterborough | Wilber, Benjamin<br>Wilber, Elizabeth     |
| Matthew Wesley    | 9/29/00     | Keene, NH    | McGee, Ernest<br>McGee, Ivy               |
| Alec Brady        | 10/9/00     | Peterborough | LaFlamme, Larry<br>LaFlame, Sharon        |
| Katelyn Lee       | 11/17/00    | Keene, NH    | Koski, Scott<br>Stockdale-Koski, Katherin |





**VITAL STATISTICS**  
**Year Ending December 31, 2000**  
**MARRIAGES**

| <u>DATE</u> | <u>NAME</u>           | <u>RESIDENCE</u>   |
|-------------|-----------------------|--------------------|
| 01/08/00    | Nathan L. Demond      | Keene, NH          |
|             | Rebecca L. Colburn    | Fitzwilliam, NH    |
| 03/18/00    | Charles R. Walker     | Fitzwilliam, NH    |
|             | Marilyn M. Persia     | Fitzwilliam, NH    |
| 03/24/00    | Benjamin C. Wilber    | Fitzwilliam, NH    |
|             | Elizabeth J. Reason   | Fitzwilliam, NH    |
| 03/25/00    | Robert O. Bleau       | Fitzwilliam, NH    |
|             | Kelli J. Murphy       | Fitzwilliam, NH    |
| 04/07/00    | Joel J. Demsey        | Chicopee, Ma       |
|             | Laurie J. Hoyt        | Athol, Ma          |
| 04/08/00    | Rodney A. Russell     | Fitzwilliam, NH    |
|             | Karen L. Rodier       | Fitzwilliam, NH    |
| 04/23/00    | David R. Lafreniere   | Fitzwilliam, NH    |
|             | Gloria J. Derosier    | Fitzwilliam, NH    |
| 06/10/00    | Raymond F. Cantua     | Fitzwilliam, NH    |
|             | Esther M. Ball        | Keene, NH          |
| 06/11/00    | Christopher T. Briggs | Fitzwilliam, NH    |
|             | Duana R. Holloway     | Fitzwilliam, NH    |
| 06/17/00    | Andrew B. Walters     | Fitzwilliam, NH    |
|             | Sherri L. Codispoti   | Fitzwilliam, NH    |
| 07/01/00    | Derik J. Vrable       | Keene, NH          |
|             | Jennifer A. Aubuchon  | Keene, NH          |
| 07/02/00    | Jose Acacia DeBarros  | Petropolis, Brazil |
|             | Juliane M. I. Remold  | Petropolis, Brazil |
| 07/08/00    | Michael Smith         | Hinsdale, NH       |
|             | Barbara J. Waldron    | Fitzwilliam, NH    |
| 07/29/00    | Jamie J. Campbell     | Winchendon. Ma     |
|             | Jessica R. Anthony    | Winchendon. Ma     |
| 08/05/00    | John E. Mazejka       | Gardner, Ma        |
|             | Irene E. Turcotte     | Gardner, Ma        |
| 08/25/00    | Leon E. Howard        | Fitzwilliam, NH    |
|             | Stacie R. Mayer       | Fitzwilliam, NH    |
| 09/09/00    | Timothy T. Targett    | Fitzwilliam, NH    |
|             | Kristin S. Speed      | Fitzwilliam, NH    |

|          |                         |                 |
|----------|-------------------------|-----------------|
| 09/25/00 | Jerrold A. Bowers       | S. Royalson, Ma |
|          | Miranda L. Basso        | S. Royalson, Ma |
| 10/14/00 | Keith A. Poiknen        | Rindge, NH      |
|          | Margaret A. Dearani     | Fitzwilliam, NH |
| 10/14/00 | Christopher W. Connolly | Temple, NH      |
|          | Jennifer L. Mohler      | Fitzwilliam, NH |
| 10/15/00 | Wayne A. Page           | Westboro, Ma    |
|          | Pauline M. McGee        | Westboro, Ma    |
| 11/11/00 | Adam A. Wilson          | Gardner, Ma     |
|          | Lynn M. Pellett         | Gardner, Ma     |



**VITAL STATISTICS**  
**Year Ending December 31, 2000**

**DEATHS**

| <u>DATE</u> | <u>NAME</u>        | <u>PLACE</u>     |
|-------------|--------------------|------------------|
| 02/29/00    | Daniel J. Marion   | Fitzwilliam, NH  |
| 03/11/00    | John J. Grier      | Keene, NH        |
| 05/13/00    | Anna O. Bonafair   | Fitzwilliam, NH  |
| 05/27/00    | Franklin D. May    | Peterborough, NH |
| 06/10/00    | Edward C. Lavender | Lebanon, NH      |
| 07/10/00    | Samuel B. Jones    | Peterborough, NH |
| 07/27/00    | Donald D. Starkey  | Keene, NH        |
| 09/27/00    | Esther M. Hill     | Keene, NH        |
| 10/12/00    | Walter E. Hongisto | Concord, NH      |
| 10/18/00    | Muriel L. Taylor   | Fitzwilliam, NH  |
| 11/25/00    | Rosmarie Wolfe     | Keene, NH        |
| 12/16/00    | Kenneth D. Roberts | Keene, NH        |
| 12/24/00    | Wallace H. Young   | Fitzwilliam, NH  |

**BROUGHT IN FOR BURIAL**

| <u>DATE</u> | <u>NAME</u>          | <u>PLACE</u>   |
|-------------|----------------------|----------------|
| 08/04/00    | Ella Boyce           | Keene, NH      |
| 08/22/00    | Peter S. Malcom, Jr, | Gardner, Ma    |
| 10/03/00    | Norma R. Smith       | Troy, NH       |
| 11/09/00    | Beatrice L. White    | Jaffrey, NH    |
| 11/12/00    | Doris M. Boivin      | Blackstone, Ma |



## 2000 REPORT OF THE CEMETERY DEPARTMENT

We completed a lot of work this year in the cemeteries. The tool house at the Village Cemetery received a new roof and new foundation. We are planning on painting this building this year. Our biggest project was paving the roads in the Village Cemetery.

The good weather allowed us to complete the fall clean up , with the exception of the old section. This will give us a head start next spring and will enable us to do more grading and seeding.

Two trees were removed last year and we have budgeted for additional trees to be removed this year. We have also budgeted for the purchase of two new lawn mowers to replace two old ones.

Nine full burials and nine cremations were performed this year.

Respectfully Submitted,

Robert Dunton  
**Sexton**

## 2000 REPORT OF THE PLANNING BOARD

The year 2000 has been an extremely busy one for the Planning Board. Many difficult issues have arisen which the Board has met head on and continues to work in their endeavors for the best interests of the Town.

During the course of the year the Planning Board continued to work on its many non-review functions which include the development and adoption of a Wireless Communication Overlay District Ordinance; is in the process of developing a Sexually Explicit Materials Ordinance and has begun review of a Lighting Ordinance for the Town. The Board has also drafted and instituted language within the Land Usage Ordinance that allows a Home Occupation or Home Business to be operated within the rural and residential districts of the Town.

The Board has continued its review functions and over the course of the year has approved two major and two minor subdivisions; four Site Plan Reviews; and has performed fourteen Preliminary Conceptual Consultations.

Additionally, the Board has compiled a Capital Improvements Program. The CIP is a tool which the Town utilizes to help manage growth and development pressures. The preparation of a CIP is a combined planning and financial tool that details how and when major expenditures (those over \$5,000.00) are expected over the upcoming ten years. Each department within the Town develops their anticipated expenditures, prioritizes them over five years, and deducts monies already allocated and/or obtained from other funding sources. The net result is the amount to be raised by the town thereby providing an analysis of projected spending and anticipated revenues to be raised and its impact on the tax rate in the projected years to come.

Members of the Planning Board attended the Municipal Law Lecture Series this year with topics of discussion including wireless communications, technical information for plat interpretation, minimizing procedural errors, and innovative land use regulations.

The Planning Board meets on the first and third Tuesdays of each month at 7:00 PM in the Town Hall. All meetings are open to the public and we encourage your attendance and participation.

Respectfully submitted,

Terry Silverman, Chairman  
Paul Grasewicz, Vice Chairman  
Joan McLaughlin  
Macreay Landy  
Robin Haynes  
Carlotta Lilback  
Katherine Metzger, Board of Selectmen Representative  
Jody Hartwell, Administrative Assistant, Land Use Office

## 2000 REPORT OF THE ZONING BOARD OF ADJUSTMENT

The Zoning Board of Adjustment is a Board whose function is to hear appeal applications from property owners who apply for relief from the terms of the Fitzwilliam Zoning Ordinance. The Board is empowered to grant relief, in accordance with State statute and local law as specified in the Land Usage Ordinance.

A variance application is a request for a waiver or relief of a requirement in the Land Usage Ordinance when strict enforcement of the requirement would cause undue hardship to the applicant. Recently the New Hampshire Supreme Court issued a decision which fundamentally altered the previous standard for determining the appropriateness of a variance under the terms of a zoning ordinance. In the past, the standard for showing hardship was very high as it required the applicant to prove that the application of the zoning ordinance was so great "as to effectively prevent the owner from making any reasonable use of the land." The Court has now concluded that the prior standard was too restrictive and that it should no longer be applied. The new standard, as stated by the Court is as follows: "Henceforth, applicants for a variance may establish unnecessary hardship by proof that : (1) a zoning restriction as applied to their property interferes with their reasonable use of the property, considering the unique setting of the property in its environment; (2) no fair and substantial relationship exists between the general purposes of the zoning ordinance and the specific restriction on the property; and (3) the variance would not injure the public or private rights of others."

The new standard will require that Boards of Adjustment provide much more detailed fact finding with respect to the characteristics of the property in question, the impact of the zoning ordinance on the reasonable use of property, and the effect of granting the variance on the rights of the community and the abutters.

The Board also considers application for Special Exceptions, Appeal from an Administrative Decision and Equitable Waivers of Dimensional Requirements. During the course of the year 2000 the Board considered appeals which included eight Special Exceptions, four of which requested relief from front yard setback; three Appeals from an Administrative Decision; and two Variance applications.

The Board of Adjustment meets at the Town Hall on the third Monday of each month at 7:30 PM when applications are submitted. The Board invites and encourages all interested parties to attend hearings and meetings as noticed.

Respectfully submitted,

Robert H. Anderson, Chairman  
Edward Saari, Vice Chairman  
Daniel Baker, Clerk  
Kerry Gagne  
Daniel Bemis, Alternate  
Craig Starrett, Alternate  
Edwin Mattson, Alternate  
Jody Hartwell, Administrative Assistant, Land Use Office  
Michael Methe, Selectmen's Representative

## 2000 REPORT OF THE HISTORIC DISTRICT COMMISSION

The Historic District Commission reviews all exterior construction located within the Historic District. They are also responsible for the update, amendment, and adoption of the regulations in accordance with State statute.

The Board reviewed several proposals this year which included seven exterior repairs/renovations, two new residential homes, two shed placements, two homes repainted, one barn, one addition to an existing home, one home office building, one pool, one gazebo, one attached deck, and two signs.

All residents are reminded that the Commission meets on the second Tuesday of each month at 4:00 PM in the Town Hall. All meetings are open to the public and we encourage your participation from all those interested.

Respectfully submitted,

Michael Terpstra, Chairman

John Fitzwilliam

Gary Taylor

Reuel Walling

Catherine Favreau, Alternate

Rosamond McLean

Robert Corrette

Katherine Metzger, Board of Selectmen Representative

Jody Hartwell, Administrative Assistant, Land Use Office



Construction of the fountain on the Town Common

## 2000 REPORT OF THE CONSERVATION COMMISSION

The role of the Conservation Commission is to protect the natural resources of Fitzwilliam. To that end a major task of the Commission this year has been the development of a 10-year Conservation Master Plan for the town which will serve to set annual agendas for the Commission over the next decade. The basic draft has been created, an open meeting to the community was held for input and feedback, and the final working draft will be available at the 2001 Town Meeting. A slide show of the Town's natural resources was prepared and used at the open meeting. It is also available for presentations at neighborhood meetings to develop more citizen understanding of the plan and its various objectives.

A major responsibility of the Commission relates to issues regarding the Wetland Protection Act, wetland regulations, and the Town's Wetland Protection Overlay District. Several site inspections relating to these issues were made this year and comments were provided to the Selectmen, the Planning Board and state agencies.

Several Commission members attended meetings of the Southwest Region Planning Commission, the New Hampshire Association of Conservation Commissioners, and presentations on the development of the Land and Conservation Heritage Investment Program (LCHIP). These meetings provide valuable information and contacts regarding new developments on conservation issues, regulations, and planning. Also, two members serve on the Natural Resources Committee of the Southwest Region Planning Commission and one serves as a Fitzwilliam representative on the Steering Committee for the development of a Master Plan for Mt. Monadnock State Park (which includes Rhododendron State Park).

Respectfully submitted,

Paul Kotila, Chairman  
Ben Hale  
Charles Roth  
Fred Slavic  
Rosalind Slavic  
Charles Roth  
Barbara Green, Alternate  
Bruce Carroll

**CONSERVATION COMMISSION**



## 2000 REPORT OF THE CODE ENFORCEMENT OFFICE

The Code Enforcement office enforces regulations as established by majority vote at the annual Town Meeting as well as in accordance with State and Federal statutory requirements and regulations.

Upon receipt of a written complaint, the Code Enforcement Officer performs an investigation; ensures compliance of building permits to applicable zoning requirements; dedicates Emergency 911 numbers; and, reviews all building permits and plans. This review ensures safety from fire, flood, and establishes that all other public requirements are met.

In 2000, 93 building permits were issued. The total dollar amount, according to owner estimates, is \$1,770,628.00.

If you have any questions regarding zoning applications or building permit application, please feel free to contact the Land Use Office at 585-7723.

Respectfully submitted,

Jody Hartwell



Strawberry Festival 2000

## 2000 REPORT OF PLANTE MEMORIAL PARK

It was great to hear so many comments on how nice the park looked this year. Our thanks go out to everyone that helped keep it so clean.

The trees did very well this year. We will continue to lime and fertilize the grass again this spring.

Also a note of thanks to the Fire Department for decorating the tree with lights.

Submitted by,  
Robert Dunton  
Gene Cuomo  
Mark Dunton  
**PARK COMMISSIONERS**



Carey Bluhm entertaining at the Strawberry Festival

## 2000 TOWN HALL AGENT'S REPORT

The Town Hall received new carpet in the hallway and new shades in the lower hall. The hall was used by a number of town organizations:

- Fitzwilliam Library
- The Elliot Institute
- Fitzwilliam Historical Society
- Laurel Lake Association
- Fitzwilliam Recreation Department
- Meadowood Fire Department

As always, my many thanks to John Fitzwilliam for his assistance with the town hall clock. Also, thanks to Paula Thompson for all her help

Respectfully submitted,

Donald Douglas  
Town Hall Agent



Aerial Shot in the fall of Fitzwilliam Town Hall

## 2000 REPORT OF THE EDUCATION COMMITTEE

Since our formation by Article #14 at last year's Annual Town Meeting, the Education Committee has met seven times. The committee conducted an informal survey of citizens to determine their concerns and interests regarding the school system. One of the members interviewed an official at the State Department of Education to obtain comparable data. We contacted the Guidance Department at MRSD to obtain pertinent information.

The chairman of the "Building Into the Future", a committee to study possible expansion of MRSD, was invited to one of our meetings and we spent an extremely interesting two hours with her. The committee members also attended the meeting at Emerson School to hear the presentation of this program.

We also reviewed the RSA's (State of New Hampshire laws) regarding withdrawing from a school district (RSA 194-C). We feel that the expense in doing so would be prohibitive.

The committee feels that there are many areas that need to be addressed such as transportation, curriculum (AP courses, electives), discipline (support of teachers by parents and administration), etc. We feel that there should be a standing committee to address the concerns that parents and other townspeople have voiced and to work intimately with the school system.

The Education Committee believes that withdrawing from MRSD would create major legal and financial problems and Fitzwilliam should not consider doing so at this time.

Respectfully Submitted,

Jackie Kotke  
Carlotta Lilback  
Katie Metzger  
Lecia Morey

Sue Rolke  
Laura Stone  
Nick Voulongas  
Betty Vandersluis



Carly Benik working on Library computer

## 2000 REPORT OF THE SEWER PLANNING COMMITTEE

The Sewer Planning Committee has been working with the engineering firm of Woodard and Curran since 1999 to develop a feasibility study to provide municipal wastewater disposal within the Town of Fitzwilliam. The results of this work show that a municipal wastewater disposal system for the Village Area is feasible.

The Sewer Planning Committee, the Board of Selectmen and the Budget Committee recommend this project for the following reasons:

- ◆ Water testing at various locations within the Village area shows high levels of pollution.
- ◆ There are a number of documented septic system failures in this area within the last 2 years.
- ◆ Sewage pollution in this historic area will damage its' beauty, erode property values and discourage both tourism and small business.
- ◆ More than ½ of the properties in the identified wastewater disposal service area are less than ½ acre. When you subtract out the area of the house and other unsuitable areas (wetland, steep slopes, etc.) in most cases, there is not enough land on which to locate a suitable working septic system on these properties.
- ◆ The warrant article (#3 on the 2001 Warrant) will ask for an appropriation of \$1,400,000. After the actual design work and construction is complete, we anticipate the total cost will be less than this amount.
- ◆ 75% of the total cost for the project will be funded by State and Federal grants.
- ◆ User fees (estimated at \$720 per year) will cover all the operation and maintenance costs.
- ◆ User fees will pay all but approximately \$14,300 of the yearly bond payments.
- ◆ The yearly tax impact to each Fitzwilliam taxpayer to pay the \$14,300 portion of the bond payment is approximately \$12.00 for a property assessed at \$100,000 (based on property assessed valuation for the year 2000).

We ask your support of this important project. The benefits are not only to those who are directly served by the wastewater disposal system but every person in Fitzwilliam. Many view Fitzwilliam as the "quintessential New England Town". Sewage pollution in the Village area will impact us all by affecting tangibles like property values. But more importantly, sewage pollution in the Village area will impact us all by threatening the area that makes Fitzwilliam so unique.

Submitted by:

Skip Hagstrom, Chairman  
Gene Cuomo  
Liz Young  
Wendy Carney

George Graf  
John Fitzwilliam  
Ryan Roy  
Barbara Green  
Mel Schupack

**SEWER PLANNING COMMITTEE MEMBERS**

## 2000 REPORT OF TOWN FOREST FIRE WARDEN AND STATE FOREST RANGER

There are 2,200 Forest Fire Wardens and Deputy Forest Fire Wardens throughout the state. Each town has a Forest Fire Warden and several Deputy Wardens, who assist the Forest Rangers with forest fire suppression, prevention, and law enforcement. The number of fires reported during the 2000 fire season was below average as referenced in the statistics below. Despite this, our network of fire towers and detection patrols were still quite busy with the fire towers being first to report over 135 fires. These fires were quickly and accurately reported to the local fire department for their prompt and effective suppression efforts. Wildland fires occurring in areas where homes are situated in the woodlands are a serious concern for both landowners and firefighters. Homeowners can help protect their homes by maintaining adequate green space around them and making sure that houses are properly identified with street numbers. Please contact the Forest Protection Bureau to request a brochure to assist you in assessing fire safety around your home and woodlands.

To aid your Forest Fire Warden, Fire Department and State Forest Ranger, contact your local Warden or Fire Department to find out if a permit is required before doing **ALL** outside burning. Fire permits are required for any open burning unless the ground is completely covered with snow where the burning will be done. Violations of RSA 227-L:17, the fire permit law and the other burning laws of the State of New Hampshire are misdemeanors punishable by fines of up to \$2,000 and/or a year in jail. Violators are also liable for all fire suppression costs.

There are eleven Forest Rangers who work for the New Hampshire Division of Forests and Lands, Forest Protection Bureau. Forest Rangers have investigated numerous complaints regarding violations of the timber harvest and forest fire laws, and taken enforcement action to ensure compliance. If you have any questions regarding forest fire or timber harvest laws, please call our office at 271-2217, or for general information visit our website at [www.dred.state.nh.us](http://www.dred.state.nh.us).

The State of New Hampshire operates 15 fire towers, 2 mobile patrols and 3 contact aircraft patrols. This early detection and reports from citizens aid in the quick response from local fire departments. These factors are critical in controlling the size of wildland fires and keeping the loss of property and suppression costs as low as possible. Due to permitting and fire safety concerns, please contact your local fire department BEFORE using portable outdoor fire places and vessels, including those constructed of clay, concrete or wire mesh.

Please contact your local fire department before doing **ANY** outside burning.



**REMEMBER:  
ONLY YOU CAN PREVENT  
FOREST FIRES !!**

## Forest Fire Report - Continued

### 2000 FIRE STATISTICS

(All Fires Reported thru 12/10/00)

#### TOTALS BY COUNTY

| <u>County</u>        | <u>Numbers</u>      | <u>Acres</u>        |
|----------------------|---------------------|---------------------|
| Hillsborough         | 118                 | 40                  |
| Rockingham           | 49                  | 24                  |
| Merrimack            | 92                  | 16                  |
| Belknap              | 54                  | 13                  |
| Cheshire             | 41                  | 20                  |
| Strafford            | 58                  | 13                  |
| Carroll              | 46                  | 10                  |
| Grafton              | 16                  | 7                   |
| Sullivan             | 12                  | 2                   |
| Coos                 | 30                  | 4                   |
| <b><u>TOTALS</u></b> | <b><u>FIRES</u></b> | <b><u>ACRES</u></b> |
| 2000                 | 516                 | 149                 |
| 1999                 | 1301                | 452                 |
| 1998                 | 798                 | 443                 |

#### CAUSES OF FIRES REPORTED

|                  |     |
|------------------|-----|
| Debris Burning   | 263 |
| Miscellaneous *  | 151 |
| Smoking          | 30  |
| Children         | 17  |
| Campfire         | 16  |
| Arson/Suspicious | 14  |
| Equipment Use    | 9   |
| Lightening       | 9   |
| Railroad         | 7   |

\* Miscellaneous (powerlines, fireworks, structures, OHRV)

**2000 HOME HEALTHCARE, HOSPICE AND COMMUNITY  
SERVICES REPORT  
JANUARY 1, 2000 TO DECEMBER 31, 2000**

In 2000, Home Healthcare, Hospice and Community Service (HCS) continued to provide home care and community services to the residents of Fitzwilliam. The following information represents a projection of HCS's activities in your community in 2000. The projection is based on actual services provided from January to September 2000 and an estimate of usage during October, November and December.

| <b>SERVICE REPORT</b>               |                          |
|-------------------------------------|--------------------------|
| <u>Services Offered</u>             | <u>Services Provided</u> |
| Nursing                             | 506 Visits               |
| Physical Therapy                    | 153 Visits               |
| Speech Pathology                    | 8 Visits                 |
| Occupational Therapy                | 56 Visits                |
| Medical Social Worker               | 29 Visits                |
| Outreach                            | 15 Visits                |
| Nutritionist                        | 0 Visits                 |
| Homemaker Hours                     | 2656 Hours               |
| Continuous Care Nursing             | 4759 Hours               |
| Home Health Aide                    | 124 Visits               |
| Home & Comm. Services*              | 1022 Hours               |
| Meals-On-Wheels                     | 1585 Meals               |
| Health Promotion Clinics            | 1 Clinics                |
| Total unduplicated residents served | 98 Residents             |

\*Home and Community Based Care is a Medicaid program which offers extended home care services to individuals who are in need of nursing home level care but can be maintained at home for a lower cost.

Regularly scheduled wellness clinics, child health clinics, prenatal and hospice care are also available to residents. Town funding partially supports these services.



## 2000 HOME HEALTHCARE - Continued

### FINANCIAL REPORT

- The actual cost of all services provided in 2000 with all funding sources is projected to be \$357,021.00.
  - The total cost of services provided for a partial fee, or at no charge to residents in Fitzwilliam is projected to be \$2,040.00 for home care and \$951.00 for meals-on-wheels.
- For 2000, we request a total appropriation of \$3,451.00 ; \$2,500.00 to continue home care at current level and \$951.00 for the Meals-On-Wheels program.

Thank you for your consideration.



Strawberry Festival

## 2000 MONADNOCK ADVISORY COMMISSION

The Monadnock Advisory Commission is charged by the State of New Hampshire under RSA 258:1 to advise and guide the Department of Resources and Economic Development (DRED) on the management of their lands and leased lands of the Society for the Protection of New Hampshire Forests and the Town of Jaffrey. The lands are located on Mount Monadnock, Gap Mountain, and Little Monadnock.

The main focus of the Commission this year was to create a new Master Plan in order to insure that Monadnock Mountain maintains its vitality for the critters who use it as a source of life, challenges those people who use it as a source of recreation, and maintain its integrity while being the most heavily used park in the state. It continues to be a source of inspiration and great memories for the 130,000 individuals who visited this year.

To that end, a steering committee has been meeting monthly to discuss a myriad of concerns and to come to a consensus on a plan that will assure a healthy Monadnock Mountain. As an example, the ability to connect to other large parcels via "greenbelts" is essential in order to maintain a large and healthy population of wildlife. We hope that the Master Plan will become a great advocate for these links.

Respectfully submitted,

Bill Elliott

### Members of the Monadnock Advisory Commission

|             |               |
|-------------|---------------|
| Jaffrey     | Ann Royce     |
|             | Bill Elliot   |
| Dublin      | Tom Wright    |
| Marlborough | Ernie Linders |
| Troy        | David Adams   |
| Fitzwilliam | Daniel Leary  |
|             | Thomas Parker |

**TOWN OF FITZWILLIAM  
ANNUAL TOWN MEETING  
MATCH 14, 2000**

Moderator William Prigge called the Annual Town Meeting to order at 11:00 AM. The empty ballot box was displayed. The polls opened immediately for voting on Articles 1, 2, and 3. First voter Donald Raitto. Winston Wright, Assistant Moderator, was in charge for the remainder of the day. Voted to close the polls at 7:00 PM. There were 733 voters.

**ARTICLE 1. Results of voting on Article 1:**

|                                     |                         |     |
|-------------------------------------|-------------------------|-----|
| <b>Selectman</b>                    |                         |     |
| (3 Year Term)                       | Andrew D. Clukey        | 192 |
|                                     | Thomas F. Parker *      | 305 |
|                                     | Susan Link Silverman    | 211 |
| <b>Fireward</b>                     |                         |     |
| (3 Year Term)                       | Calvin Linkenhoker      | 269 |
|                                     | Edwin O. Mattson, Jr. * | 423 |
| <b>Moderator</b>                    |                         |     |
| (2 Year Term)                       | William N. Prigge *     | 632 |
| <b>Supervisors of The Checklist</b> |                         |     |
| (6 Year Term)                       |                         |     |
|                                     | WRITE IN                |     |
|                                     | Janice Anderson         | 162 |
| <b>Planning Board Member</b>        |                         |     |
| (3 Year Term)                       |                         |     |
|                                     | Richard Ford            | 165 |
|                                     | Robin Haynes *          | 315 |
|                                     | Carlotta Lilback        | 290 |
|                                     | Terry Silverman *       | 346 |
| <b>Budget Committee Member</b>      |                         |     |
| (3 Year Term)                       |                         |     |
|                                     | WRITE IN                |     |
|                                     | Winston A. Wright *     | 608 |
|                                     | Peter Thompson *        | 32  |
| <b>Budget Committee Member</b>      |                         |     |
| (1 Year Term)                       | Martin Nolan *          | 566 |
| <b>Trustee of the Library</b>       |                         |     |
| (3 Year Term)                       | Joanne Lee Kesses *     | 570 |
| <b>Trustee of the Trust Funds</b>   |                         |     |
| (3 Year Term)                       | June E. Parker *        | 597 |
| <b>Cemetery Commissioner</b>        |                         |     |
| (3 Year Term)                       | Mark Dunton *           | 618 |
| <b>Cemetery Commissioner</b>        |                         |     |
| (2 Year Term)                       | Gene Cuomo *            | 633 |

## 2000 ANNUAL TOWN MEETING – Continued

Commissioners of Plante  
Memorial Park  
(1 Year Term)

Mark Dunton \* 558  
Robert W. Dunton \* 533  
Gene Cuomo \* 37

WRITE IN

\* Elected to Office

**ARTICLE 2.** (By Ballot) Are you in favor of amending Section 127-43 of the Fitzwilliam Land Use Bylaw as proposed by the Planning board to include provisions that address Equitable Waiver of Dimensional Requirements as provided in RSA 674:33-(a)?

YES 339 NO 286

**ARTICLE 3.** (By Ballot) Are you in favor of amending Section 127-14 of the Fitzwilliam Land Use Bylaw pertaining to accessory uses in residential districts as proposed by the Planning Board to replace the existing paragraph A (2) entitled Home Occupation with paragraphs A (2) (a) entitled Home Occupation and A (2) (b) entitled Home Business?

YES 361 NO 269

The Annual Meeting opened at 7:16 PM by Moderator, William Prigge. Flag Salute led by the Cub Scouts. Prayer by Reverend Lynda Tolton. The reading of the entire warrant was waived at this time.

**ARTICLE 4.** To hear and act upon the reports of Agents, Committees and Officers, heretofore chosen. Selectman Thomas Parker made motion to accept Article, and it was seconded. Tom mentioned that the sound system was donated for use by the V. F. W. Post of Fitzwilliam. Also recognized Janice Anderson for the canvass of the Town via the checklist for people "to get out and vote" on Article 9 of the school ballot. Moderator William Prigge recognized by the Board of Selectmen for serving as Moderator for thirty years. A round of applause was given to him. Voted to accept the reports as printed in the Annual Town Report.

**ARTICLE 5.** Selectman Thomas Parker made motion to accept and it was seconded. Voted to raise and appropriate the sum of \$100,000 for a complete revaluation of the real property of the Town, including the purchase of computer equipment and assessing software, said appropriation to be funded by authorizing the Board of Selectmen to withdraw \$64,000.00 from the Capital Reserve Fund created by Article # 17 at the Annual Town Meeting of 1995 and withdrawing \$36,000.00 from the December 31, 1999 unreserved fund balance. This appropriation shall be non-lapsing and may be encumbered by the Selectmen for up to three years. Passed as written.

**ARTICLE 6.** Selectman Thomas Parker made motion to accept and it was seconded. Voted to authorize the Board of Selectmen to apply for State of New Hampshire and Federal grants for the purpose of funding a town sewer system for the Fitzwilliam Village area. Article passed as written.

## 2000 ANNUAL TOWN MEETING - Continued

**ARTICLE 7.** Selectman Thomas Parker made motion to accept and it was seconded. Voted to raise and appropriate the sum of \$10,000.00 to continue work for a town sewer project. Poll of the House vote resulted in

**YES 118 NO 30 Article passed.**

**ARTICLE 8.** Highway Agent Gene Cuomo made a motion to accept and it was seconded. Voted to raise and appropriate the sum of \$150,000.00 to repair and maintain (including, but not limited to, paving and ditching) roads. Article passed.

**ARTICLE 9.** Police Chief Bruce Newton made motion to accept and it was seconded. Voted to raise and appropriate the sum of \$25,700.00 to purchase and equip a police patrol vehicle, said appropriation to be funded by authorizing the withdrawal of \$18,700.00 from the Capital Reserve Fund created by Article # 15 of the 1995 Annual Meeting, and \$7,000.00 to be raised by current year's taxation. Article passed.

**ARTICLE 10.** Library trustee Robin Marra made motion to accept and it was seconded. Voted to raise and appropriate the sum of \$35,000.00 to be added to the Capital Reserve Fund created by Article # 17 of the 1999 Annual Meeting for an addition to and renovation of the Fitzwilliam Town Library. Article passed.

**ARTICLE 11.** Carey Bluhm made motion to accept and it was seconded. Voted to raise and appropriate the sum of \$30,000.00 for the reconstruction of the tennis courts, said appropriation to be funded by authorizing the Board of Selectmen to withdraw \$22,000.00 plus all accumulated interest from the Capital Reserve Fund created by Article # 14 at the Annual Town Meeting of 1995 and dissolve said fund, with the balance to be raised by current year's taxation. Article passed.

**ARTICLE 12.** Selectman Michael Methe made motion to accept and it was seconded. Voted to raise and appropriate the sum of \$15,000.00 for the purpose of paving the parking lot at the recreation area. Article passed.

**ARTICLE 13.** Carey Bluhm made motion to accept and it was seconded. Voted to raise and appropriate the sum of \$5,000.00 to create an Expendable Trust Fund under the provisions of RSA 31:19 (a) , for the purpose of developing design plans for and creating a recreational ball field, and further name the Board of Selectmen as agents to expend from said fund in the best interest of the Town. It was mentioned that the land to be developed is located near the Woodbrook Condominiums. Article passed.

**ARTICLE 14.** Selectman Thomas Parker made motion to accept and it was seconded. Voted to authorize the Board of Selectmen to form a committee to look into continued membership in the Monadnock Regional School District and to investigate other educational opportunities for the children of the Town. Poll of the house vote resulted in: YES 77 and NO 69. Article passed.

**ARTICLE 15.** Highway Agent Gene Cuomo made motion to accept and it was seconded. Voted to raise and appropriate the sum of \$15,000.00 for the purpose of paving the roads within the Village Cemetery. This is to resurface

## 2000 ANNUAL TOWN MEETING – Continued

the already paved roads within the cemetery. Poll of the house vote resulted in:

YES 88 NO 67 Article passed.

**ARTICLE 16.** Selectman Michael Methe made motion to accept and it was seconded. Voted to raise and appropriate the sum of \$ 6,100.00 to install an addition to the exhaust extraction system at the Public Safety Building. Article passed.

**ARTICLE 17.** Fireward Calvin Linkenhoker made a motion to change the figure to replace the damaged fire department turnout (bunker) gear from \$12,000.00 to \$7,700.00. Motion was seconded and the article passed as amended. Voted to raise and appropriate the sum of \$7,700.00 to replace, if deemed necessary, damaged fire department turnout (bunker) gear. Article passed as amended.

**ARTICLE 18.** Selectman Thomas Parker made a motion to amend this article to read: "To cancel the short term lease with the Meadowood County Area Fire Department and to return the tower ladder to Meadowood, and to pay \$1,230.00 for one year for the insurance on the tower ladder truck." Article passed as amended.

**ARTICLE 19.** Fireward Calvin Linkenhoker made motion to accept and it was seconded. Voted to raise and appropriate the sum of \$10,000.00 to be added to the Capital Reserve Fund created by Article # 11 at the Annual Town Meeting of 1969 for the purchase of a fire department vehicle. Article passed.

**ARTICLE 20.** Police Chief Bruce Newton made motion to accept and it was seconded. Voted to raise and appropriate the sum of \$5,000.00 to be added to the Capital Reserve Fund created by Article # 18 of the 1998 Annual Meeting for construction of a garage at the Public Safety Building. Article passed.

**ARTICLE 21.** Highway Agent Gene Cuomo made a motion to accept and it was seconded. Voted to raise and appropriate the sum of \$10,000.00 to be added to the Capital Reserve Fund created by Article XVIII of the 1986 Annual Meeting for the purchase of equipment for the Highway Department. Article passed.

**ARTICLE 22.** Selectman Thomas Parker made a motion to accept and it was seconded. Voted to raise and appropriate the sum of \$25,000.00 to create and Expendable Trust Fund under the provisions of RSA 31:19 (a) for a sprinkler system for the Town Hall and the Fitzwilliam Library and further name the Board of Selectmen as agents to expend from said fund in the best interests of the Town. Article passed.

**ARTICLE 23.** To hear the report of the Budget Committee, and pass any vote in relation thereon. Chairman of the Budget Committee, Winston Wright, made a motion to pass a budget of \$1,665,243.00. An amendment was submitted by Phil Walling to add \$6,000.00 to the Executive line of the budget to raise the salary of the Board of Selectmen by \$2,000.00 each and to make the Executive line of the budget \$109,596.00. This amendment passed. Chairman Wright then made a motion to accept the amount of \$1,671,243.00 and it was

## 2000 ANNUAL TOWN MEETING – Continued

seconded. The following is a complete budget as voted by the Annual Town Meeting:

### GENERAL GOVERNMENT

|                             |         |
|-----------------------------|---------|
| Executive                   | 109,586 |
| Elect, Vital, Reg           | 24,089  |
| Finance Administration      | 50,115  |
| Reval of Property           | 6,000   |
| Legal                       | 30,000  |
| Plan/Zoning                 | 37,434  |
| General Government Building | 35,229  |
| Cemetery                    | 27,105  |
| Insurance                   | 66,827  |

### PUBLIC SAFETY

|                      |         |
|----------------------|---------|
| Police               | 200,282 |
| Ambulance            | 17,397  |
| Ambulance Intercept  | 6,000   |
| Fire                 | 41,750  |
| Building Inspection  | 5,138   |
| Emergency Management | 3,000   |
| Other-Meadowood      | 2,000   |

### HIGHWAYS/STREETS

|                  |         |
|------------------|---------|
| Highways/Streets | 265,880 |
| Street Lighting  | 12,500  |

### SANITATION

|                      |        |
|----------------------|--------|
| Solid Waste Disposal | 96,740 |
|----------------------|--------|

### HEALTH & WELFARE

|                 |        |
|-----------------|--------|
| Pest Control    | 3,569  |
| Health Agencies | 10,672 |
| Welfare         | 20,000 |

### CULTURE AND RECREATION

|                              |        |
|------------------------------|--------|
| Parks and Recreation         | 43,101 |
| Library                      | 65,810 |
| Patriotic Purposes           | 500    |
| Parks/Precincts              | 3,000  |
| Conservation                 | 2,989  |
| Insurance of Meadowood Truck | 1,230  |

### DEBT SERVICE

|                    |        |
|--------------------|--------|
| Interest on Notes  | 1,800  |
| Principle on Notes | 20,000 |
| Interest: TAN's    | 12,000 |

### CAPITAL OUTLAY

|                          |         |
|--------------------------|---------|
| Town Reassessment        | 100,000 |
| Road Maintenance/Repairs | 150,000 |
| Sewer Study              | 10,000  |

## 2000 ANNUAL TOWN MEETING - Continued

|                          |        |
|--------------------------|--------|
| Recreational Area Paving | 15,000 |
| Tennis Courts            | 30,000 |
| Police Vehicle           | 25,700 |
| Exhaust Extraction       | 6,100  |
| Cemetery Roads           | 15,000 |
| Fire Turnout Gear        | 7,700  |

### **CAPITAL RESERVE**

|                         |        |
|-------------------------|--------|
| Library Renovation      | 35,000 |
| Police Garage           | 5,000  |
| Fire Department Vehicle | 10,000 |
| Highway Equipment       | 10,000 |
| Sprinkler System        | 25,000 |
| Ball Field Engineering  | 5,000  |

**TOTAL APPROPRIATIONS** \$1,671,243

**ARTICLE 24.** Selectperson Katie Metzger made a motion to accept and it was seconded. Voted to send the following resolution to the New Hampshire General Court: "Resolved, New Hampshire's natural, cultural and historic resources in this town and throughout the State are worthy of protection and, therefore, the State of New Hampshire should establish and fund a permanent public/private partnership for the voluntary conservation of these important resources." Article passed.

**ARTICLE 25.** Selectman Michael Methe made a motion to accept and it was seconded. Voted to authorize the Board of Selectmen to trade, sell, or otherwise dispose of any unusable vehicles or equipment of any of the departments of the Town until rescinded. Article passed.

**ARTICLE 26.** Selectperson Katie Metzger made a motion to accept and it was seconded. Voted to authorize the Board of Selectmen to accept the dedication of any street shown on a subdivision plat by the Planning Board, provided that such street has been constructed in accordance with the approval of the subdivision plat by the Planning Board and has been constructed in accordance with applicable town specifications as determined by the Board of Selectmen or their agent until rescinded. Article passed.

The meeting adjourned at 9:50 PM. All elected Officials were sworn in as by law prescribed.

Respectfully submitted,

Jane R. Wright, CTC  
Fitzwilliam, NH



## Special Town Meeting October 4, 2000

The meeting opened at 11AM by Moderator, William Prigge, for voting on Article I. The empty ballot box was displayed. Waivered the reading of the Warrant at this time. Winston Wright served as Assistant Moderator until 7PM. First voter Sharron Wojciechowski. Voting very light for the day. A total of 136 voters.

**ARTICLE 1. (By Ballot)** Are you in favor of amending the Fitzwilliam Land Use Bylaw to add Section 127-16.2 Wireless Communication Overlay District as proposed by the Planning Board? The intent of the amendment is to establish an overlay district for wireless communication facilities and regulations relevant to the siting of wireless communication facilities as presented by the Planning Board at the public hearing held on July 11, 2000.

**YES 117      NO 18   I Blank**

The evening meeting was called to order at 7:12PM by Moderator, William Prigge to vote on Article 2.

**ARTICLE 2.** Motion was made by Selectman Thomas Parker and seconded. Mr. Parker spoke about the article and how it came about to have the voters decide on accepting or rejecting this land. Voted to authorize the Selectmen to accept from Orwell Pond, Inc. of Keene NH a deed of real property in Fitzwilliam, New Hampshire containing approximately 85.80 acres(more or less) and being more particularly shown on Fitzwilliam Tax Map as May 07 Lot 26 and Map 11 and Lot 64, subject to the condition that the Town accept the same as a public park pursuant to RSA 50 and that the Town shall forever hold and use the premises as a public park, and that in the event that the premises ever cease to be held and used by the Town as a public park, the premises shall revert to the State of New Hampshire. Voted in the affirmative.

Meeting adjourned at 7:45pm.

Respectfully submitted,

Jane R Wright, CTC  
Fitzwilliam

## 2000 PROPERTY TRANSFERS

| GRANTORS                   | GRANTEES                    | DATE     | LOCATION |
|----------------------------|-----------------------------|----------|----------|
| 1993 Howell Rev. Trust     | Kevin Ross, LLC             | 6/21/00  | 11,67    |
| Abramo, Salvatore          | Kane, Joyce                 | 3/9/00   | 42,01-44 |
| Ailair, Jon H. & Jamie L.  | Smith, Richard A. & Kathle  | 6/23/00  | 27,05    |
| Allaire, Jon H. & Jamie L. | Smith, Richard A. & Kathle  | 6/23/00  | 27,10-01 |
| Allen, Margaret            | Green, David J. & Barbara   | 2/22/00  | 11,37    |
| Allen, Margaret            | Green, David J. & Barbara   | 2/22/00  | 11,31    |
| Angier, Susan G.           | Walters, Andrew & Sherri    | 8/28/00  | 10,81    |
| Avery, Robert & Jean       | Avery Family Revocable Tr   | 12/7/00  | 42,02-98 |
| Avery, Robert F. & Jean M. | Avery Family Revocable Tr   | 12/7/00  | 42,02-95 |
| Baab, Henry & Jeanne       | Morissette, Susan J.        | 2/18/00  | 22,06    |
| Bagster, Richard & Beverly | Gasparyan, Varvara          | 1/28/00  | 28,39    |
| Baldwin, Jessie            | Kevin Ross, LLC             | 6/21/00  | 11,67    |
| Baldwin, Jessie            | Chase, Kenneth M. & Kathl   | 6/14/00  | 36,18    |
| Bank of New Hampshire      | Eddy, John A. & Laura C.    | 10/27/00 | 03,30    |
| Bednar, Dean J. & Katharin | Doucette, Jr., John H. & Eu | 7/28/00  | 06,31-02 |
| Beneficial Mtg Co. of NH   | Roy, Jr., Kenneth F. & Che  | 9/5/00   | 02,12-03 |
| Bernstein, Bertram & Muri  | Lombard, Fred C. & Ellen    | 2/3/00   | 19,06    |
| Best, Pamela               | Hoynoski, Anthony E.        | 6/8/00   | 06,38-01 |
| Bliss, Douglas & Marsha H  | Kidd, John S. & Carolyn A.  | 6/23/00  | 10,53-01 |
| Boucher, Elizabeth         | Lakeville Shores, Inc.      | 10/6/00  | 06,05-04 |
| Bourgoin, Russ             | Brackett, Donn              | 8/8/00   | 25,1-H   |
| Brackett, Donald           | United Companies Lending    | 8/4/00   | 07,18    |
| Cavadini, Terry & Carolyn  | Delollis, David & Valerie J | 10/20/00 | 10,14    |
| Cerrone, Salvatore E. & Ma | Cogliandro, et al, Anthony  | 9/13/00  | 42,01-27 |
| Chase, Sr. , Howard E. & R | Divoll, Bonnie L.           | 10/25/00 | 34,25    |
| Collins, Janet Steinmetz   | Hamlin, Gary L.             | 10/25/00 | 02,09-02 |
| Conover, Charles K. & Sha  | Lyons, John P. & Linda C.   | 9/18/00  | 42,01-93 |
| Coughlin, Sheila           | Florence, Peter             | 6/26/00  | 11,14    |
| Country Road Realty Trust  | Graham, Gary H. & alice P.  | 8/14/00  | 12,32-04 |
| Country Road Realty Trust  | Muir, Robert C. & Linda A.  | 7/26/00  | 12,32-02 |
| Country Road Realty Trust  | Taylor, Deborah E.          | 8/15/00  | 12,32-03 |
| Country Road Realty Trust  | Taylor, Deborah E.          | 8/15/00  | 12,32-03 |
| Country Road Realty Trust  | Hohnwald, James J. & Rob    | 8/4/00   | 16,24    |
| Croteau, Leona             | Brown, Victor               | 11/9/00  | 34,09-11 |
| Crutchley, Donald O. & Ba  | Frank, Gregory L. & Christ  | 3/31/00  | 11,38    |
| Crutchley, Donald O. & Ba  | Ellison, David W. & Debor   | 10/27/00 | 11,38-01 |
| Cyr Family Limited Partne  | Ridley, Wdwin E. & Dawn     | 5/15/00  | 11,17-01 |

| GRANTORS                    | GRANTEES                     | DATE     | LOCATION |
|-----------------------------|------------------------------|----------|----------|
| Cyr Family Ltd Partnership  | Filipi, Steven               | 9/29/00  | 11,17-02 |
| Derby, Paul L. & Marsha     | Paul Derby Trust             | 10/31/00 | 28,15    |
| Dickie, Mark A. & Christin  | Gadoury, Omer P. & Christ    | 5/24/00  | 42,02-61 |
| Domingue, Greg L. & Caro    | Cartier, Paul M. & Kathryn   | 6/7/00   | 11,49    |
| Domingue, Gregory L. & C    | Domingue, Gregory L.         | 10/10/00 | 40,06    |
| Estate of Beatrice Fish     | Fish-Brown, Linda            | 6/27/00  | 01,01    |
| Federal National Mortgage   | Hytonen, Marcus C. & Eric    | 2/1/00   | 33,30    |
| Filipi, Steven              | Miner, Jeffrey M. & Greta    | 8/7/00   | 14,33    |
| Filipi, Steven G.           | LaValley, James T.           | 7/26/00  | 32,13    |
| Filipi, Steven G.           | Lorenzo, Guy M. & Carol      | 10/24/00 | 14,31-02 |
| Fiske, Jr., George F. & Bar | Lakeville Shores, Inc.       | 5/16/00  | 11,58    |
| Flaherty, John F.           | Filipi, Steven G             | 6/6/00   | 14,31-02 |
| Flaherty, Thomas K.         | Miles, Randall J.            | 6/16/00  | 35,29    |
| Frampton, Edward A.         | Filz, Carl W.                | 4/24/00  | 10,16-02 |
| Frampton, Edward A.         | Filz, Carl W.                | 4/24/00  | 10,15-03 |
| Frazier, Thomas T.          | Barber, Christopher L & Ca   | 7/28/00  | 14,23    |
| Fred & Jessie Baldwin Esta  | Town of Fitzwilliam (Tax     | 5/10/00  | 03,36    |
| Gadoury, Omer P.            | Gadoury, Christine A.        | 10/27/00 | 42,02-61 |
| Germain, Gary & Louise      | Ramsey, Christopher K. &     | 7/6/00   | 06,03-02 |
| Green, David J. & Barbara   | Muse, Henry V. & Judith C    | 7/7/00   | 20,05    |
| Greene, William F. & Hele   | Haskin, Jr., Gordon E. & Li  | 11/17/00 | 07,17    |
| Greenpoint Mortgage Corp.   | 460 Royalston Road, Fitzw    | 12/6/00  | 06,03-01 |
| Griffin, Michael            | Michael Griffin & Nancy E    | 3/10/00  | 42,01-21 |
| Grove, Edwin G. & Iris C.   | Doherty, Jeffrey J. & Erin F | 4/12/00  | 28,16-03 |
| Hanscom, Edwin & Doris      | Town of Fitzwilliam (Tax     | 5/10/00  | 12,16    |
| Hartwell, Hubert C.         | Hnath, Roni May              | 6/26/00  | 07,07-18 |
| Hawley, Jr. Harry T. & Ela  | LaPointe, David P. & Marg    | 5/2/00   | 37,15    |
| Heselton, Ruth              | L'Heureux, Scott J.          | 3/3/00   | 33,16    |
| Hnath, Roni May             | Ferron, Nancy                | 10/7/00  | 07,07-18 |
| Howell 1993 Rev Trust       | Chase, Kenneth M. & Kathl    | 6/14/00  | 36,15    |
| Howell 1993 Revoc Trust     | Chase, Kenneth & Kathleen    | 6/14/00  | 36,18    |
| Hunter, William R. & Betty  | Hunter, William R, Betty &   | 5/11/00  | 09,08    |
| Jessie Baldwin Estate       | Chase, Kenneth M. & Kathl    | 6/14/00  | 36,15    |
| Johnson, Victor A.          | Johnson, Jr., Arthur L.      | 1/31/00  | 41,08    |
| Kadlick, Gayle A.           | Kadlik, John F. & Gayle A    | 6/2/00   | 08,51    |
| Kennedy, Sheila C.          | Lang, Todd M. & Constanc     | 9/19/00  | 16,06    |
| Kittredge, Philip M. & Bar  | Ostrowski, Ines D.           | 9/18/00  | 01,09    |
| Koehler, Jr., Theodore      | Cook, Kenneth E. & Claire    | 7/28/00  | 12,49    |
| Kothavala, Tehmasp G.       | Kothavala, Tehmasp G. &      | 10/4/00  | 08,45-03 |

| GRANTORS                    | GRANTEES                     | DATE     | LOCATION |
|-----------------------------|------------------------------|----------|----------|
| Lampinen, Wayne A.          | Laraba, David John           | 12/18/00 | 10,54-01 |
| Lane, Jr. Howard P.         | M & N Realty Trust           | 5/26/00  | 12,13    |
| LaPierre, Emery L. & Judit  | Taylor, Marshall A. & Lind   | 8/30/00  | 02,11-02 |
| Larson, Helen               | Wolley, Steven & Donna       | 9/6/00   | 42,01-18 |
| Lawrie, Scott R.            | Verrilli, Julie-Ann          | 7/18/00  | 41,14    |
| Legg, Mary W.               | Methe, Sr., Edward J. & El   | 12/22/00 | 15,54    |
| Lojko, Steven L. & Mariec   | Bevilacqua, Diane P. & Ric   | 6/5/00   | 42,02-32 |
| Martin, Edward C. & Siegli  | Martin Living Trust          | 11/27/00 | 14,26    |
| Martin, Levi & Gertrude     | Fox, Janice K.               | 1/26/00  | 10,72-01 |
| Martin, Randall S. & Lori   | Atkins, Lori K.              | 10/20/00 | 31,15    |
| McElaney, Alfred A. & Be    | McLaughlin, Ann V.           | 9/11/00  | 02,08-02 |
| McKinnon, Kathryn           | Romano, Ronald & Sharon      | 8/9/00   | 42,02-85 |
| Monadnock Lifetime Produ    | P.D. Starrett Associates, LL | 11/9/00  | 15,36    |
| Monadnock Lifetime Produ    | P.D. Starrett Associates, LL | 11/9/00  | 34,29    |
| Monether, Peter C. & Anita  | Girard, Coleen C.            | 6/7/00   | 09,17    |
| Morin, Steven M.            | Morin, Michelle L.           | 10/30/00 | 06,13    |
| Morissette, Susan           | The Baab Family Irrevocab    | 2/18/00  | 22,06    |
| Mousseau, Irene F.          | McCann, Willam J. & Bett     | 12/15/00 | 37,05    |
| Mousseau, Peter & Carol A   | Mosseau, Irene f.            | 12/15/00 | 37,05    |
| Murray, Edward              | The Edward T. Murrey, Sr.    | 10/27/00 | 35,21    |
| Narhuminti, Leslie & Paul   | Gadoury, Omer P. & Christ    | 5/24/00  | 42,02-61 |
| Oberg, Lillian              | Missaggia, Louis P. & Caro   | 11/14/00 | 42,02-72 |
| Pamela J. Perry & Jane H.   | Myracle, Michael & Germa     | 8/24/00  | 06,39    |
| Paquette, Erik G. & Joann   | Thomas, Edward L. & Joan     | 6/9/00   | 42,02-99 |
| Parison, James & Margaret   | Skelton, Charles & Jennifer  | 2/28/00  | 31,08    |
| Parker, Gerald W. & Melissa | Burbank, Melissa             | 7/10/00  | 07,07-47 |
| Paul, Jr, Richard & Alice   | Filipi, Steven               | 4/7/00   | 14,33    |
| Pease, Jeannine C.          | Overstreet, Henry L. & Sus   | 9/27/00  | 26,05    |
| Pepe, William & Elaine      | Mundt, Daniel A. & Sandra    | 6/12/00  | 42,01-41 |
| Pepe, William & Elaine      | Pepe New Hampshire Trust     | 6/12/00  | 42,01-16 |
| Polack, William & Mary      | Casasanto, Richard J. & Ju   | 9/19/00  | 42,01-38 |
| Price, Jr., Michael C. & Va | Muller, Robert a. & Bonnie   | 8/23/00  | 04,57-07 |
| Quimby, Timothy S, & San    | Beneficial Mortgage Co. of   | 7/28/00  | 02,12-03 |
| Radke, Janet                | Erwin, Jr., Albert & Cynthi  | 4/21/00  | 42,02-87 |
| Ray, Jr. , Harry            | Congdon, David V. & Lynn     | 8/28/00  | 22,04    |
| Raymer, Eric & Elizabeth    | Greenpoint Mortgage Corp.    | 12/6/00  | 06,03-01 |
| Raymond L. Russell 1998     | Wilson, David & Robyn        | 7/14/00  | 10,76-01 |
| Raymond L. Russell 1998     | Keefe, Christine M.          | 8/14/00  | 10,76    |
| Raymond Russell 1998 Tru    | Keefe, Christine M.          | 8/14/00  | 10,76    |

| GRANTORS                    | GRANTEES                    | DATE     | LOCATION |
|-----------------------------|-----------------------------|----------|----------|
| Reynolds, Steven & Debora   | United Companies Lending    | 1/5/00   | 33,28    |
| Ridge, John P. & Deborah    | Frongillo, Mark & Siobhan   | 8/15/00  | 42,02-56 |
| Ridge, John P. & Deborah    | Badger, Diane               | 8/15/00  | 42,02-56 |
| Ridge, John P. & Deborah    | Geilfuss, Richard & Laura   | 8/15/00  | 42,02-56 |
| Ridley, Edwin E. & Dawn     | Ridley, Dawn M.             | 8/21/00  | 11,17-01 |
| Ries, Kemel & Harriet       | Ries, Jeffrey H. & Kim L.   | 8/18/00  | 04,56    |
| Ries, Kemell & Harriet      | Ries, Jeffrey H. & Kim L.   | 8/18/00  | 04,59    |
| Rumba, Richard G. & Lynn    | Poston, Jeffrey V & Cathy   | 6/28/00  | 07,01-02 |
| Sareault, David & Christine | Gagnon, Robert W. & Don     | 7/3/00   | 42,01-86 |
| Snell, Alice E.             | Grasewicz, Paul F. & Rose   | 6/9/00   | 24,03-04 |
| Stone, Doris E.             | Caswell, Marcia J.          | 10/24/00 | 12,35    |
| Stone, Eleanor May          | Chase, Kenneth M. & Kathl   | 6/14/00  | 36,18    |
| Stone, Eleanor May          | Chase, Kenneth M & Kathl    | 6/14/00  | 36,15    |
| Stone, Eleanor May          | Kevin Ross, LLC             | 6/21/00  | 11,67    |
| Stout, Gordon A. & Evelyn   | Gordon Stout & Evelyn Sto   | 1/14/00  | 15,16    |
| Taddeo, Ronald Lee          | Frazer, Scot H. & Rebecca   | 10/11/00 | 42,01-88 |
| Talaszek, Margaret          | Ford, Janice                | 8/3/00   | 28,36    |
| Talaszek, Margaret          | Talaszek, George A..        | 8/3/00   | 28,36    |
| Talaszek, Margaret          | Livezey, Carol R.           | 8/3/00   | 28,36    |
| Taylor, Mark S. & Roberta   | Jourmangan, Jeffrey W.      | 5/31/00  | 02,12-01 |
| The Baker Trust             | Bellis, Adelia B.           | 9/20/00  | 42,02-06 |
| The Doris Stone Revocable   | Stone, Doris E.             | 10/24/00 | 12,35    |
| Treat, Anne T.              | Treat, Donald F.            | 6/23/00  | 25,13    |
| Trowbridge, Marjory P.      | Hamlin, Gary L.             | 10/25/00 | 02,09-03 |
| United Companies Lending    | Sawtelle, Arthur F. & Judit | 2/23/00  | 33,28    |
| United States Department o  | Damon, Harry C.             | 2/9/00   | 04,69    |
| Unknown                     | Town of Fitzwilliam (Tax    | 5/10/00  | 11,52    |
| Vandyne, Blaine & Michel    | Brewer, Davene & Donald     | 6/30/00  | 21,35    |
| Varga Property Managemen    | Collins, Donna M. & Ellen   | 11/1/00  | 15,31    |
| Voulangas, Nicholas & Dia   | Voulangas Realty Trust      | 4/17/00  | 33,08    |
| Warner, Jr., John           | Lene, Bruce & April         | 12/21/00 | 38,09    |
| Washburn, Ruth M.           | Hill, Jason K. & Donna L.   | 5/9/00   | 08,24    |
| Wells, Bruce & Maria        | Faucher, Dean               | 2/22/00  | 07,07-21 |
| Zeng, Xiaojun & Hong Hu     | Peng, Xiaojia & Xiaoging    | 7/20/00  | 10,67    |

2000 PROPERTY VALUATION

| Lastname                  | Firstname               | Map      | Lot | Land  | Building | Current Use | Mobile Home |
|---------------------------|-------------------------|----------|-----|-------|----------|-------------|-------------|
| 460 Royalston Rd Trust    |                         | 06,03-01 |     | 31750 | 80050    | .           | .           |
| Abare                     | Marcia L.               | 07,07-06 |     | 4500  | .        | .           | 9450        |
| Adams                     | Robert E. & Loretta M.  | 42,02-88 |     | 33650 | .        | .           | 7850        |
| Adams                     | Robert E. & Loretta M.  | 42,02-91 |     | 33650 | 16500    | .           | 15300       |
| Addy                      | Phillip B. & Carolyn C. | 35,35    |     | 20050 | 11150    | .           | .           |
| Agranowitz                | Aleen                   | 21,26    |     | 24650 | 28000    | .           | .           |
| Agranowitz                | Aleen                   | 21,23-01 |     | 28000 | .        | .           | .           |
| Aho                       | Steven L. & Lugretta D. | 40,01    |     | 22550 | 66100    | .           | .           |
| Albertini                 | Edmund R.               | 25,01-A  |     | 6000  | 13850    | .           | .           |
| Aldsworth                 | Richard A.              | 34,23    |     | 27600 | 43500    | .           | .           |
| Aldsworth                 | Doris Y.                | 16,17    |     | 52500 | 36050    | .           | .           |
| Aldsworth                 | William J.              | 16,17-01 |     | 66100 | .        | .           | .           |
| Allen                     | George D. & Donna L.    | 06,40-01 |     | 36400 | 58850    | .           | .           |
| Allison, III              | William & Gail L.       | 42,01-95 |     | 23650 | .        | .           | 24100       |
| American Bald Eagle Int., |                         | 15,49    |     | 44650 | .        | 1000        | .           |

| Lastname                 | Firstname                | Map Lot  | Land  | Building | Current Use | Mobile Home |
|--------------------------|--------------------------|----------|-------|----------|-------------|-------------|
| Anderson                 | Annie S.                 | 26,10    | 64500 | 6000     | .           | .           |
| Anderson                 | Robert H.& Janice        | 04,43-01 | 15000 | 1900     | .           | .           |
| Anderson                 | Gary L.                  | 08,14    | 19000 | .        | .           | .           |
| Anderson                 | Robert H.                | 26,08    | 550   | .        | .           | .           |
| Anderson                 | Douglas P.& Loretta      | 42,01-42 | 23650 | .        | .           | 7000        |
| Anderson                 | Robert H.                | 11,53    | 18750 | .        | .           | .           |
| Anderson                 | Robert H.                | 08,15    | 21450 | .        | .           | .           |
| Anderson                 | Annie S.                 | 12,08    | 2050  | .        | .           | .           |
| Anderson                 | Robert H.& Janice        | 04,13    | 500   | .        | .           | .           |
| Anderson                 | Annie S.                 | 04,42    | 20550 | .        | .           | .           |
| Anderson                 | Dean S.                  | 15,39    | 36000 | 44450    | .           | .           |
| Anderson                 | Robert H.                | 04,19    | 19900 | .        | 350         | .           |
| Anderson                 | Arnold C.                | 23,19    | 88400 | 37600    | .           | .           |
| Anderson                 | Raymond B. & Norma C.    | 42,02-59 | 23650 | .        | .           | 20750       |
| Anderson                 | Robert H.                | 04,44    | 33650 | 73050    | .           | .           |
| Anderson                 | Annie S.                 | 04,43    | 50600 | 37800    | 23200       | .           |
| Anderson                 | Alice V. & Robert        | 07,07-25 | 500   | 10400    | .           | .           |
| Anderson                 | Robert H.& Janice        | 04,18    | 20650 | .        | 4050        | .           |
| Anderson                 | Karl                     | 25,08    | .     | .        | .           | .           |
| Anderson                 | Alice V. & Robert        | 07,07-24 | 1500  | 12100    | .           | .           |
| Anderson                 | Robert H.& Janice        | 04,39    | 20800 | .        | 700         | .           |
| Andresen                 | Clifford R.& Barbara J.  | 14,28    | 52050 | .        | 18250       | 2350        |
| Address Family Trust     | John & Lois Address,Trus | 33,06    | 37500 | 48900    | .           | .           |
| Anger                    | Frank A.& Christina M.   | 10,34    | 36950 | 22850    | .           | .           |
| Anne D. Twitchell Rev.Li | .                        | 15,47    | 78600 | .        | 1800        | .           |

| Lastname                | Firstname                | Map      | Lot | Land   | Building | Current Use | Mobile Home |
|-------------------------|--------------------------|----------|-----|--------|----------|-------------|-------------|
| Arsenault               | Francis & Aurore         | 07,39    |     | 14250  | 5450     | .           | 5450        |
| Asselin                 | Robert J.                | 28,02    |     | 2650   | .        | .           | .           |
| Assoc.Sportsman's Club  | Luella Carpenter, Treas. | 02,24    |     | 108000 | .        | 85600       | .           |
| Assoc.Sportsman's Club  | Luella Carpenter, Treas. | 02,07    |     | 70200  | 29350    | 45150       | .           |
| Assoc.Sportsman's Club  | Luella Carpenter, Treas. | 02,26    |     | 29800  | .        | 500         | .           |
| Athanasopoulos          | Theodore & Debra B.      | 02,08-01 |     | 31100  | 72650    | .           | .           |
| Atkins                  | Lori K.                  | 31,15    |     | 32000  | 41500    | .           | .           |
| Aube                    | Roger                    | 04,06    |     | 5050   | .        | .           | .           |
| Aube                    | Roger                    | 04,17-01 |     | 1150   | 3250     | .           | .           |
| Aube                    | Roger                    | 04,05    |     | 4500   | .        | .           | .           |
| Auclair, Jr.            | Leo A. & Deanne M.       | 12,45-01 |     | 22450  | .        | .           | .           |
| Auclair, Jr.            | Leo A. & Deanne M.       | 12,45-02 |     | 29500  | 75400    | .           | .           |
| Aukstikalnis            | Jack R. & Margery E.     | 21,36    |     | 67750  | 79450    | 36600       | .           |
| Auperin                 | Jean G. & Elizabeth L.   | 10,33    |     | 54900  | 41150    | 26150       | .           |
| Austin                  | Donald S. & Marion R.    | 23,21    |     | 94500  | 41200    | .           | .           |
| Austin                  | Timothy A.               | 15,32    |     | 30500  | 29850    | .           | .           |
| Avery Family Rev Trust  |                          | 42,02-95 |     | 23650  | .        | .           | .           |
| Avery Family Rev Trust  |                          | 42,02-98 |     | 23650  | .        | .           | 9750        |
| Ayers                   | Daniel J. & Marjorie H.  | 10,52    |     | 76650  | 18350    | 53100       | .           |
| Ayers                   | Daniel J. & Marjorie H.  | 10,55    |     | 54600  | 42750    | 35700       | .           |
| Baab                    | James H. & Pauline M.    | 24,01-01 |     | 132500 | 76600    | .           | .           |
| Baab Family Irrevocable |                          | 22,06    |     | 71500  | 55500    | .           | .           |
| Babbitz                 | Steven                   | 16,21    |     | 103650 | .        | 23400       | .           |
| Babbitz                 | David & Mara Ginsberg    | 16,21    |     | 103650 | .        | 23400       | .           |
| Badger                  | Diane                    | 42,02-56 |     | 4700   | .        | .           | 3950        |



| Lastname            | Firstname                | Map      | Lot   | Land  | Building | Current Use | Mobile Home |
|---------------------|--------------------------|----------|-------|-------|----------|-------------|-------------|
| Bagster             | Joseph W.                | 34,09-14 | .     | .     | 24500    | .           | 23850       |
| Bailey              | Donald M.                | 11,56    | 39000 | 39000 | 52750    | 27450       | .           |
| Bailey              | Corey S. & Alison B.     | 12,11-01 | 29950 | 29950 | 700      | .           | 16250       |
| Bailey              | Donald M. & Gale S.      | 11,51    | 21000 | 21000 | 25400    | .           | .           |
| Bailey              | Donald M.                | 11,48-01 | 43750 | 43750 | 46550    | .           | .           |
| Bailey              | Donald M.                | 11,48    | 12600 | 12600 | .        | 800         | .           |
| Bailey              | Donald                   | 15,60-07 | 47500 | 47500 | .        | 2300        | .           |
| Bailey              | Donald M.                | 21,37    | 34500 | 34500 | 20450    | .           | .           |
| Baker               | Daniel & Elizabeth       | 07,01-01 | 35950 | 35950 | 135000   | .           | .           |
| Baldwin             | James S. & Paula C.      | 25,16    | 24750 | 24750 | 43900    | .           | .           |
| Baldwin             | James S. & Paula C.      | 25,12    | 50000 | 50000 | 38900    | .           | .           |
| Baldwin Estate      | Fred A. & Jessie         | 03,37    | 20800 | 20800 | .        | .           | .           |
| Baldwin Estate      | Jessie                   | 36,24    | 700   | 700   | .        | .           | .           |
| Baldwin Estate      | Jessie                   | 36,14    | 4150  | 4150  | .        | .           | .           |
| Baldwin Estate      | Jessie                   | 16,04    | 2050  | 2050  | .        | .           | .           |
| Barber, Christopher | & Catheryne E. Bradford- | 14,23    | 26750 | 26750 | 72800    | .           | .           |
| Barefoot            | William S. & Gloria L.   | 03,31-02 | 32000 | 32000 | 55150    | .           | .           |
| Barrett             | Joseph P. & Cheryl       | 42,02-69 | 23650 | 23650 | .        | .           | 10400       |
| Barry               | Shirley A.               | 42,02-94 | 28650 | 28650 | .        | .           | 19150       |
| Bartels             | Wayne D.                 | 25,17    | 26500 | 26500 | 58600    | .           | .           |
| Bartlett            | Ronnie C. & Shantell     | 11,13-02 | 26700 | 26700 | .        | .           | 43050       |
| Bartlett            | Betty & LaBarre, Daniel  | 07,07-28 | 5500  | 5500  | 16700    | .           | .           |
| Bash                | James H.                 | 04,57-12 | 31650 | 31650 | 70750    | .           | .           |
| Bassett             | Keith A. & Tama L.       | 35,22    | 21550 | 21550 | 29050    | .           | .           |
| Bassett             | Keith & Tama             | 35,23    | 18750 | 18750 | .        | .           | .           |

| <b>Lastname</b>      | <b>Firstname</b>         | <b>Map Lot</b> | <b>Land</b> | <b>Building</b> | <b>Current Use</b> | <b>Mobile Home</b> |
|----------------------|--------------------------|----------------|-------------|-----------------|--------------------|--------------------|
| Bassett Family Trust | % Howard & Karen Bass    | 36,22          | 30750       | 18650           | .                  | .                  |
| Bateman              | Christopher E.           | 17,07          | 21800       | 6000            | .                  | .                  |
| Bateman              | Richard C.& Phyllis V.   | 38,08          | 15000       | .               | .                  | .                  |
| Bateman              | Phyllis V.               | 38,06          | 15200       | .               | .                  | .                  |
| Bateman              | Frank E.                 | 38,04          | 21750       | 21950           | .                  | .                  |
| Bateman              | Richard C.& Phyllis V.   | 38,07          | 21550       | 61450           | .                  | .                  |
| Bates                | Robyn M.                 | 06,35          | 53200       | 102550          | .                  | .                  |
| Bates                | John B.                  | 22,06-01       | 102500      | 53750           | .                  | .                  |
| Bates                | Robyn & John B.          | 22,05          | 87500       | .               | .                  | .                  |
| Bauer                | Roger L.& Barbara        | 14,20          | 23200       | 5850            | .                  | .                  |
| Baughman             | Clyde W.& Barbara        | 42,01-61       | 23650       | .               | .                  | 12150              |
| Baughman             | Clyde W.& Barbara        | 42,01-60       | 23650       | .               | .                  | 19950              |
| Bazley               | William G.               | 28,06          | 29000       | 95800           | .                  | .                  |
| Beal                 | Kevin R.                 | 15,09-04       | 26400       | 72250           | .                  | .                  |
| Beaman Lumber Inc.   |                          | 12,42          | 30300       | .               | 9600               | .                  |
| Bean                 | Edward & Suzanne E.      | 35,03          | 37500       | 49450           | .                  | .                  |
| Bean                 | Edward & Suzanne         | 28,13          | 21250       | 49100           | .                  | .                  |
| Bean                 | Edward,Suzanne,Margo     | 35,05-01       | 6750        | .               | .                  | .                  |
| Beaton               | Mark G. & Rosamond J.    | 11,36-01       | 400         | .               | .                  | .                  |
| Beaton               | Mark & Rosamond J. Mc    | 11,36          | 27150       | 131000          | .                  | .                  |
| Beauregard           | Richard V.               | 16,23          | 32800       | .               | 1950               | .                  |
| Beauregard           | Roderick E.& Judy E.     | 06,44          | 54000       | 82650           | .                  | .                  |
| Beauregard           | Roderick E.&Judy E.      | 06,45          | 25500       | .               | .                  | .                  |
| Beede                | Chad M. & Cindi          | 17,07-01       | 29350       | 115150          | .                  | .                  |
| Beers                | Charles A.& Catherine R. | 04,55-09       | 36700       | 117300          | .                  | .                  |

| Lastname    | Firstname                 | Map_Lot  | Land   | Building | Current Use | Mobile Home |
|-------------|---------------------------|----------|--------|----------|-------------|-------------|
| Beers       | David A.                  | 34,09-07 | .      | .        | .           | .           |
| Bell        | Robert J.& Patricia       | 42,01-75 | 28650  | 1150     | .           | 21450       |
| Bellamare   | Robert E.& Arlene M.      | 19,07    | 12100  | 11400    | .           | .           |
| Bellis      | Adelia B.                 | 42,02-06 | 23650  | .        | .           | 24700       |
| Bemis       | Daniel R.& Susan K.       | 10,75-01 | 48300  | 77750    | 33100       | .           |
| Bemis Trust | Daniel & Estiella         | 11,27    | 29500  | .        | 1450        | .           |
| Bemis Trust | Daniel & Estiella         | 30,07-01 | 39550  | .        | 1550        | .           |
| Bemis Trust | Daniel & Estiella         | 11,25    | 18750  | .        | .           | .           |
| Bemis Trust | Daniel & Estiella         | 11,28    | 137900 | 67050    | 33150       | .           |
| Bender      | Bruce D.& Lisa R.         | 37,16    | 23500  | 42300    | .           | .           |
| Bemik       | Christopher J. & Susan M  | 31,01    | 44550  | 96350    | .           | .           |
| Bemik       | Christopher J & Susan M   | 31,07    | 19150  | .        | .           | .           |
| Beninati    | Theresa                   | 42,01-36 | 23650  | .        | .           | 8750        |
| Bennett     | Keith J.                  | 04,57-09 | 26250  | 51250    | .           | .           |
| Bennett     | Walter T. & Margaret A.   | 42,01-52 | 23650  | .        | .           | 15750       |
| Benson      | Sally Anne Greeley        | 21,24    | 30000  | 6700     | .           | .           |
| Benson      | Sally Anne Greeley        | 21,27    | 3850   | .        | .           | .           |
| Bequaert    | Lucia H.& Frank C.        | 32,44    | 27900  | 133100   | .           | .           |
| Berard      | Dennis P.& Ann L.         | 34,15    | 32550  | 82750    | .           | .           |
| Berard      | Dennis P. & Ann L.        | 34,16    | 25500  | .        | .           | .           |
| Berardi     | Catharine N.              | 15,60-06 | 19900  | .        | .           | .           |
| Bergeron    | Kevin J. & Laurette A. La | 03,32-05 | 38750  | 55200    | .           | .           |
| Bernard     | Donald L.& Theresa M.     | 42,02-97 | 23650  | .        | .           | 14900       |
| Berthold    | Arthur J. & Eileen D.     | 42,01-99 | 23650  | .        | .           | 10850       |
| Berube      | Norman E.& Kristen J.     | 28,07    | 36500  | 108450   | .           | .           |

| Lastname             | Firstname               | Map Lot  | Land  | Building | Current Use | Mobile Home |
|----------------------|-------------------------|----------|-------|----------|-------------|-------------|
| Berube               | Norman                  | 07,07-07 | 4500  | .        | .           | 16300       |
| Bevilacqua, Diane P. | Ricky A. Watimer        | 42,02-32 | 23650 | .        | .           | 21950       |
| Bill                 | Louise H.               | 03,05    | 59500 | 113400   | 37050       | .           |
| Bingham              | Norman,Sylvia,& Marc    | 15,27    | 20350 | .        | .           | .           |
| Bingham              | Norman, Sylvia,& Marc   | 15,25    | 24300 | .        | .           | .           |
| Bingham              | Norman,Sylvia,& Marc    | 15,28    | 50500 | 89550    | .           | .           |
| Bishop               | Eileen L. & Joe         | 07,07-40 | 5500  | 19500    | .           | .           |
| Bishop,et al         | Carl A.                 | 01,08    | 50100 | 8050     | 17250       | .           |
| Blair                | Shayne M.               | 15,09-01 | 29400 | 66000    | .           | .           |
| Blake                | John A. & Mary E.       | 28,30    | 19500 | 46350    | .           | .           |
| Bluhm                | Carey A. & Dancy C.     | 32,43    | 28000 | 65750    | .           | .           |
| Bodwell              | James A. & Sally A.     | 12,60-01 | 33150 | 1100     | .           | 34800       |
| Bolles               | Harry H. & Frances E.   | 21,10    | 65500 | 35150    | .           | .           |
| Bonafair             | Mary Anne & Eileen Duf  | 10,09    | 34500 | 58250    | .           | .           |
| Booher               | Martin O. & Cynthia E.  | 11,08    | 48200 | 42350    | 26250       | .           |
| Borghesi             | James V.                | 12,40-01 | 33500 | 44950    | .           | .           |
| Borghetti, II        | John F.                 | 14,07    | 30900 | .        | 6150        | .           |
| Borowski             | Charles & Salls,Lamduan | 03,26    | 32550 | 55750    | .           | .           |
| Borowski             | Claire D.               | 33,26    | 29000 | 65000    | .           | .           |
| Bosworth             | Roger & Eleanor         | 34,09-06 | .     | .        | .           | 22800       |
| Boucher              | Raymond W. & Elizabeth  | 10,79-03 | 30600 | 107400   | .           | .           |
| Bourdon              | John F. & Marie A.      | 42,02-77 | 28650 | .        | .           | 18750       |
| Bourgeois            | Robert J.               | 42,01-26 | 23650 | .        | .           | 10800       |
| Bourgoin             | Russell J.              | 25,01-H  | .     | .        | .           | .           |
| Bourne,Jr.           | William N.              | 12,48    | 73150 | 54900    | .           | .           |

| Lastname       | Firstname               | Map Lot  | Land   | Building | Current Use | Mobile Home |
|----------------|-------------------------|----------|--------|----------|-------------|-------------|
| Bouthot        | Michael J.              | 04,47    | 24750  | 44350    | .           | .           |
| Boutin         | Maurice G. & Lorena A.  | 06,22    | 48300  | 54250    | .           | .           |
| Bowers         | Robert L. & Patricia A. | 15,09-02 | 26350  | 74500    | .           | .           |
| Bowers         | Peter J.                | 07,31    | 42900  | 33400    | 32950       | .           |
| Brackett       | Charles                 | 07,07-14 | 5500   | .        | .           | 14700       |
| Brackett       | David R.                | 07,07-23 | 7500   | 15700    | .           | .           |
| Brackett       | Donn                    | 25, 1-H  | 5500   | 11600    | .           | .           |
| Brackett       | Bruce & L. Labossiere   | 07,28-01 | 38050  | 40450    | .           | .           |
| Bratton        | P. Scott                | 42,01-51 | 23650  | .        | .           | .           |
| Bratton        | Raymond W. & Jean C.    | 42,01-28 | 23650  | .        | .           | 21300       |
| Braunagel      | Ann E.                  | 23,14    | 6950   | 4900     | .           | .           |
| Breton         | Nelson J. & Agnes A.    | 25,18    | 24000  | 20450    | .           | .           |
| Brewer, Davene | Donald Thompson         | 21,34    | 22400  | 26900    | .           | .           |
| Brewer, sr.    | Paul L.                 | 26,01-01 | 26250  | 61850    | .           | .           |
| Briggs         | Melannie A.             | 07,28-09 | 27000  | 50350    | .           | .           |
| Brockelman     | Mark D. & L.A. Mitchel  | 12,40-02 | 33600  | 82200    | .           | .           |
| Brockelman     | Mark D. & Laurie Mitche | 32,16    | 26500  | 56550    | .           | .           |
| Brogdon        | Albert M. & Margaret C. | 15,19    | 44300  | 82200    | .           | .           |
| Brooks         | David I. & Barbara B.   | 21,33    | 30250  | 32000    | .           | .           |
| Brown          | Marjorie C.             | 15,46    | 52950  | .        | 800         | .           |
| Brown          | Lynne K.                | 06,02    | 42250  | 142700   | 28400       | .           |
| Brown          | Victor                  | 34,09-11 | .      | .        | .           | 25650       |
| Brown          | Marjorie C.             | 15,37    | 111750 | 120250   | 39750       | .           |
| Brown II       | Winthrop & M. O'Brien   | 11,44    | 71950  | 151700   | 43050       | .           |
| Bruce          | Richard H. & Mary J.    | 42,02-67 | 23650  | .        | .           | 19100       |

| Lastname        | Firstname                | Map Lot  | Land  | Building | Current Use | Mobile Home |
|-----------------|--------------------------|----------|-------|----------|-------------|-------------|
| Brunetti        | Patricia                 | 06,15    | 27250 | 32500    | .           | .           |
| Brutto          | Charles M. & Jeanne      | 10,38    | 26300 | 71550    | .           | .           |
| Bullard         | Curtis R. & Shirley J.   | 17,05-01 | 46650 | 111650   | 36500       | .           |
| Bullock         | Richard B.               | 16,03    | 54450 | 14500    | 19650       | .           |
| Bullock         | Gordon I.                | 02,30    | 30000 | 22650    | .           | .           |
| Bullock         | Benjamin & Frances B.    | 12,10    | 42550 | 53800    | 34150       | .           |
| Bullock         | Richard B.               | 16,13    | 24400 | .        | 750         | .           |
| Bullock         | Benjamin & Frances B.    | 12,09    | 7900  | .        | 300         | .           |
| Burbank         | Melissa                  | 07,07-47 | 5500  | .        | .           | 10600       |
| Burke           | Dustin & Shirley         | 07,07-41 | 5000  | 11400    | .           | .           |
| Burke, Jr.      | Dustin & Belinda et al   | 25,01-E  | 5500  | 16400    | .           | .           |
| Burris          | Herbert A. & Jean P.     | 42,02-60 | 23650 | .        | .           | 17700       |
| Burt            | Randolph                 | 07,01-05 | 37450 | .        | .           | .           |
| Burton          | Melba & Sotiris Kamilari | 02,27    | 49800 | .        | 11000       | .           |
| Bussiere        | Michael F. & JoAnn       | 06,31-03 | 31950 | 9400     | .           | 28150       |
| Butler          | William D.               | 20,08    | 30200 | 9250     | .           | .           |
| Butler, Jr.     | Edmund J.                | 20,08    | 30200 | 9250     | .           | .           |
| C.R. Bard, Inc. | .                        | 15,29    | 95750 | 1432550  | .           | .           |
| C.R. Bard, Inc. | .                        | 15,24    | 11700 | .        | .           | .           |
| Cabot           | Lawrence                 | 12,38-01 | 13500 | 2200     | .           | .           |
| Cabot           | L. T. & J. Manner        | 12,39    | 53000 | 102650   | .           | .           |
| Cabot           | L. T. & J. Manner        | 12,38    | 42750 | .        | .           | .           |
| Cadorette       | Norman                   | 06,05-05 | 24150 | .        | .           | .           |
| Cady            | Gloria E. & Douglas F.   | 02,16    | 15500 | .        | .           | 1200        |
| Callmann        | Ellen                    | 15,14-01 | 34600 | 72300    | 30300       | .           |

| <b>Lastname</b> | <b>Firstname</b>        | <b>Map Lot</b> | <b>Land</b> | <b>Building</b> | <b>Current Use</b> | <b>Mobile Home</b> |
|-----------------|-------------------------|----------------|-------------|-----------------|--------------------|--------------------|
| Callmann        | Ellen                   | 15,14          | 76200       | .               | 1100               | .                  |
| Calorio         | James & Roberta         | 35,19          | 54500       | 22700           | .                  | .                  |
| Camden          | Jean                    | 11,43          | 54000       | 73500           | .                  | .                  |
| Cammarata       | Rocco G.                | 42,01-14       | 23650       | .               | .                  | 10300              |
| Campanella      | Robert & Rita           | 37,07          | 33500       | 32450           | .                  | .                  |
| Campbell        | Bruce                   | 10,23-02       | 41500       | .               | 1550               | .                  |
| Campbell        | Russell B.              | 06,28          | 28500       | 29950           | .                  | .                  |
| Campbell        | R.W.J.& Lillian I.      | 16,14          | 4700        | .               | .                  | .                  |
| Canney-Woods    | Patricia A.             | 09,10-04       | 23850       | .               | 500                | .                  |
| Canney-Woods    | Patricia A.             | 09,10-05       | 26350       | .               | 1000               | .                  |
| Canney-Woods    | Patricia A.             | 09,10-03       | 23850       | .               | 500                | .                  |
| Cantua          | Raymond F.              | 15,51          | 50200       | 92350           | .                  | .                  |
| Caouette        | Andre J.& Susan J.      | 29,05          | 17250       | 40100           | .                  | .                  |
| Caracappa       | Lon                     | 24,03-03       | 24650       | 4850            | .                  | .                  |
| Carbone         | Frank,Carolyn & T.Kante | 07,24          | 110400      | .               | .                  | .                  |
| Carey           | Edwin J.& Edith R.      | 03,32-02       | 34350       | 60050           | .                  | .                  |
| Carlson         | Robert J. & Rita L.     | 13,04-02       | 28000       | 17750           | .                  | .                  |
| Carlson         | Kenneth W.& Irma J.     | 12,15          | 24050       | 65500           | .                  | .                  |
| Carney          | Charline A.             | 29,01          | 24200       | 42900           | .                  | .                  |
| Caron           | Caroline & Norman Jr.   | 04,61          | 20050       | 43750           | .                  | .                  |
| Carrier         | Joyce G.                | 08,04          | 28600       | 37900           | .                  | .                  |
| Carrier         | Robert A.               | 29,15          | 19500       | .               | .                  | 17500              |
| Carroll         | Frank D. & V. Burditt   | 34,09-12       | .           | .               | .                  | 10900              |
| Carter          | Frank A.                | 04,48          | 21550       | 22600           | .                  | .                  |
| Carter          | Richard H.& Carol E.    | 12,41-04       | 32500       | 74850           | .                  | .                  |

| Lastname                   | Firstname              | Map Lot  | Land  | Building | Current Use | Mobile Home |
|----------------------------|------------------------|----------|-------|----------|-------------|-------------|
| Carter                     | Gregg                  | 28,19    | 30550 | 32950    | .           | .           |
| Cartier                    | Paul M. & Kathryn L.   | 11,49    | 31750 | 53200    | .           | .           |
| Caruso                     | David A. & Kathy       | 42,01-82 | 23650 | .        | .           | 13800       |
| Casey                      | Odell E.               | 08,54    | 48100 | .        | .           | 43050       |
| Cassanto                   | Richard J. & Judith A. | 42,01-38 | 23650 | .        | .           | 11750       |
| Cassely                    | Peter M. & Nancy D.    | 42,01-05 | 23650 | .        | .           | 14600       |
| Castles                    | G.Richard & Jean G.    | 14,15    | 74650 | 60600    | .           | .           |
| Caswell                    | Marcia J.              | 12,35    | 27600 | 54900    | .           | .           |
| Cavadini                   | Kenneth E. & Evelyn    | 25,09    | 85900 | 34900    | .           | .           |
| Cersosimo Industries, Inc. |                        | 07,03    | 41100 | .        | 11050       | .           |
| Cersosimo Industries, Inc. |                        | 07,04    | 47650 | .        | 11100       | .           |
| Chaplen                    | Frederick & Mary Ann   | 32,60    | 55500 | 138800   | 34150       | .           |
| Chapman                    | Barry G. & Rebecca A.  | 08,07-03 | 27100 | 75600    | .           | .           |
| Chase                      | Kenneth M. & Kathleen  | 16,09    | 53650 | .        | 3450        | .           |
| Chase                      | Ronald L.              | 08,27    | 76250 | 16550    | 32350       | .           |
| Chase                      | Ronald L. & Betty L.   | 08,26-02 | 32350 | .        | .           | 36600       |
| Chase                      | Ronald L.              | 04,36    | 1150  | .        | .           | .           |
| Chase                      | Ronald L.              | 08,26    | 84500 | 20300    | 28200       | .           |
| Chase                      | Kenneth M. & Kathleen  | 16,11    | 10550 | .        | 550         | .           |
| Chase                      | Kenneth M. & Kathleen  | 16,12    | 39500 | .        | 3000        | .           |
| Chase                      | Laura M.               | 08,37    | .     | .        | .           | .           |
| Chase                      | Kenneth M. & Kathleen  | 36,18    | 13050 | .        | .           | .           |
| Chase                      | Kenneth M. & Kathleen  | 36,15    | 5400. | .        | .           | .           |
| Chase                      | Barbara E.             | 11,66    | 30750 | 1250     | .           | 11700       |
| Chase                      | Kenneth M. & Kathleen  | 16,10    | 7500  | .        | 200         | .           |



| Lastname          | Firstname               | Map_Lot   | Land  | Building | Current Use | Mobile Home |
|-------------------|-------------------------|-----------|-------|----------|-------------|-------------|
| Chase             | Laura M.                | 08,38     | 44000 | 63500    | .           | .           |
| Chimene           | Kenneth                 | 42,01-43  | 23650 | 500      | .           | .           |
| Christensen       | Dennis S. & Diane K.    | 11,67-01  | 44800 | .        | .           | .           |
| Christensen et al | Dennis S. & Diane       | 07,29     | 24400 | 65750    | .           | .           |
| Christie          | Alan P.                 | 43,02-102 | 23650 | .        | .           | 25050       |
| Christopher       | Stephen,Brenda; S.Donov | 42,02-81  | 28650 | .        | .           | 13500       |
| Churchill         | Charles N.& Glynda L.   | 17,19-01  | 69250 | 195900   | 50300       | .           |
| Ciccolone         | Stephen T.              | 08,49     | 66100 | 118600   | .           | .           |
| Ciliberto         | Fred A. & Virginia M.   | 42,02-82  | 28650 | .        | .           | 24000       |
| Clark             | Kevin J. & Kathleen A.  | 12,41-09  | 34200 | 35900    | .           | .           |
| Cleveland         | Bruce A.                | 13,11     | 10200 | .        | 2000        | .           |
| Cleveland         | A.Bruce                 | 14,03     | 40400 | .        | .           | .           |
| Cloutier          | David J.                | 10,60     | 29850 | 71250    | .           | .           |
| Clukey            | Andrew D.               | 03,28-04  | 28800 | .        | 760         | 1600        |
| Clukey            | Andrew D.               | 03,28-03  | 44950 | 68450    | 35950       | .           |
| Coburn            | Gene F. & Sandra D.     | 08,36     | 27600 | 56400    | .           | .           |
| Cogliandro, et al | Anthony                 | 42,01-27  | 23650 | .        | .           | 15300       |
| Cogliano          | Michael A. & Roberta    | 42,02-30  | 23650 | .        | .           | 20100       |
| Colburn           | Rebecca                 | 02,12-02  | 28650 | .        | .           | 28200       |
| Colburn           | Bruce S. & Ellen        | 03,23     | 32650 | 66400    | .           | .           |
| Colella           | Steven V. & Jane M.     | 42,02-100 | 23650 | .        | .           | 20000       |
| Colella           | Steven V. & Jane M.     | 42,02-68  | 23650 | .        | .           | 21650       |
| Collins           | Walter E.               | 32,25     | 31750 | 96200    | .           | .           |
| Collins           | Robert & Catherine      | 13,04     | 32150 | 35950    | 25450       | .           |
| Collins           | Stephen H. & Helen P.   | 32,53     | 29000 | 101550   | .           | .           |

| <b>Lastname</b>         | <b>Firstname</b>       | <b>Map Lot</b> | <b>Land</b> | <b>Building</b> | <b>Current Use</b> | <b>Mobile Home</b> |
|-------------------------|------------------------|----------------|-------------|-----------------|--------------------|--------------------|
| Collins, Donna          | & Ellen M. Forshay     | 15,31          | 27000       | 95700           | .                  | .                  |
| Congdon                 | David V. & Lynn M.     | 22,04          | 144200      | 41000           | .                  | .                  |
| Connelly                | David E. & Vivien      | 19,03          | 25200       | .               | .                  | .                  |
| Connelly                | Shirley H.             | 32,49          | 23500       | 114850          | .                  | .                  |
| Conte, Jr.              | Frank S. & Angelina N. | 12,07-01       | 61750       | .               | .                  | .                  |
| Conte, Jr.              | Frank S. & Angelina N. | 12,07-02       | 45800       | .               | .                  | .                  |
| Cook                    | Kenneth E. & Claire M. | 12,49          | 34950       | 53950           | .                  | .                  |
| Cook                    | Donna L.               | 15,60-02       | 42500       | 42150           | 1450               | .                  |
| Cormier                 | Raymond & Yvette       | 42,02-40       | 19900       | .               | .                  | .                  |
| Cornwell                | Robert J. & Diane M.   | 12,45-08       | 27700       | 77250           | .                  | .                  |
| Corrette                | Robert J. & Louise D.  | 11,18          | 27750       | .               | .                  | .                  |
| Corrette                | Robert J. & Louise D.  | 11,47          | 2200        | .               | .                  | .                  |
| Corrette                | Robert J. & Louise     | 11,21          | 26650       | .               | .                  | .                  |
| Corrette                | Robert J. & Louise D.  | 11,19          | 27350       | 37600           | .                  | .                  |
| Corrette                | Robert J. & Louise D.  | 11,22          | 54100       | .               | 1300               | .                  |
| Cote                    | Francis M.             | 04,17          | 9700        | .               | .                  | .                  |
| Cote                    | Francis M.             | 04,14          | 5350        | .               | .                  | .                  |
| Cote                    | Francis M.             | 04,15          | 7600        | .               | .                  | .                  |
| Cote                    | Francis M.             | 04,16          | 8450        | .               | .                  | .                  |
| Coughlin                | Brian J. & Lauren E.   | 06,40-03       | 35050       | 81900           | .                  | .                  |
| Coughlin                | Sheila M.              | 10,66          | 11150       | .               | .                  | .                  |
| Country Road Realty Tru |                        | 12,32-01       | 25500       | .               | .                  | .                  |
| Courtemanche            | Randy L.               | 07,07-44       | 5500        | 12250           | .                  | .                  |
| Courtemanche, Jr.       | Robert H.              | 07,07-10       | 4500        | .               | .                  | 24950              |
| Craig                   | John E.F. & Karen M.   | 32,34          | 4500        | .               | .                  | .                  |

| <b>Lastname</b> | <b>Firstname</b>        | <b>Map Lot</b> | <b>Land</b> | <b>Building</b> | <b>Current Use</b> | <b>Mobile Home</b> |
|-----------------|-------------------------|----------------|-------------|-----------------|--------------------|--------------------|
| Craig           | John E.F. & Karen M.    | 32,31          | 35000       | 109250          | .                  | .                  |
| Cramer          | Ann F. & Dennis Troutma | 29,07          | 19500       | 45500           | .                  | .                  |
| Crawford        | Rbt. & David & N. Furdo | 20,03          | 23100       | .               | .                  | .                  |
| Crawford        | Robert C.               | 20,04          | 22950       | .               | .                  | .                  |
| Creed           | Thomas & Anna           | 42,02-58       | 23650       | .               | .                  | 18650              |
| Cremins,Jr.     | William J.              | 42,02-53       | 23650       | .               | .                  | 11250              |
| Crittiti        | Joseph                  | 02,14          | 27200       | .               | .                  | .                  |
| Crisuolo        | Vincent P. & Marilyn J. | 37,14          | 16000       | .               | .                  | .                  |
| Crocker,III     | Kendall F.              | 04,67          | 76500       | 477150          | .                  | .                  |
| Cross           | Thomas E.               | 32,02-01       | 13100       | .               | .                  | .                  |
| Croteau         | Paul R.                 | 35,27          | 24000       | 23050           | .                  | .                  |
| Croteau         | Leonard G.              | 07,07-46       | 5500        | 18250           | .                  | .                  |
| Croteau         | Lawrence A. & Kathy A.  | 27,14          | 18750       | 34950           | .                  | .                  |
| Crowe           | George J. & Robin L.    | 14,38          | 39400       | 60850           | .                  | .                  |
| Crowley         | Lawrence J. & Gail K.   | 42,01-17       | 23650       | .               | .                  | 16050              |
| Crowley         | Francis J. & Dorothea   | 33,20          | 32000       | 92300           | .                  | .                  |
| Crutchley       | Donald O. & Barbara B.  | 11,39          | 6550        | .               | 100                | .                  |
| Crutchley       | Donald O. & Barbara B.  | 11,38-03       | 23900       | .               | 200                | .                  |
| Cuccinello      | Lorenzo J. & Olga F.    | 33,04          | 34000       | 49700           | .                  | .                  |
| Cummings        | Allen H.                | 13,10          | 8400        | .               | 650                | .                  |
| Cummings        | Richard William         | 27,16          | .           | 3950            | .                  | .                  |
| Cummings        | Shirley E. & C. Welch   | 23,13          | 42500       | 14850           | .                  | .                  |
| Cummings        | Walter & Elizabeth      | 42,01-68       | 23650       | .               | .                  | 14750              |
| Cuomo           | Gene E. & Maureen K.    | 07,02-02       | 28,500      | .               | 1800               | .                  |
| Cuomo           | Gene E. & Maureen K.    | 07,01-12       | 34450       | 123200          | .                  | .                  |

| <b>Lastname</b>          | <b>Firstname</b>         | <b>Map Lot</b> | <b>Land</b> | <b>Building</b> | <b>Current Use</b> | <b>Mobile Home</b> |
|--------------------------|--------------------------|----------------|-------------|-----------------|--------------------|--------------------|
| Curtin                   | Mark A. & Susan L.       | 10,46          | 33950       | 77950           | 31250              | .                  |
| Curtis Jr.               | Roland A. & et al        | 06,25          | 20050       | 300             | .                  | 4750               |
| Curtis, Jr.              | Roland A. & George Curt  | 06,26          | 25900       | 43700           | .                  | .                  |
| Curzi                    | Ida                      | 42,02-49       | 23650       | .               | .                  | 19200              |
| Cushing                  | Jeremiah M.              | 17,03          | 150         | .               | .                  | .                  |
| Cushing                  | Jeremiah M.              | 17,02          | 43300       | .               | 1800               | .                  |
| Cushing                  | Jeremiah M.              | 17,01          | 105550      | 97700           | 34250              | .                  |
| Cutler                   | Joseph S. & Sandra L.    | 12,26          | 33400       | 76550           | .                  | .                  |
| Cutting                  | Linda & Dinsmore, John   | 06,02-01       | 27400       | 60900           | .                  | .                  |
| Cynewski                 | Edward P. & L. Tewksbury | 07,02          | 30750       | 86950           | .                  | .                  |
| Cyr Family Lmt Partnersh |                          | 14,08          | 51400       | .               | 2350               | .                  |
| Cyr Family Lmt Partnersh |                          | 11,17-04       | 30750       | .               | .                  | .                  |
| Cyr Family Lmt Partnersh |                          | 11,17-03       | 21150       | .               | .                  | .                  |
| Cyr Family Lmt Partnersh |                          | 12,46          | 28750       | .               | 3100               | .                  |
| Cyr Family Lmt Partnersh |                          | 09,18          | 29000       | .               | 5000               | .                  |
| Cyr Family Lmt Partnersh |                          | 08,11          | 46450       | .               | 27200              | .                  |
| Cyr Family Lmt Partnersh |                          | 10,19          | 36900       | .               | 6550               | .                  |
| Cyr Family Lmt Partnersh |                          | 12,40-05       | 26950       | .               | .                  | .                  |
| Cyr Family Lmt Partnersh |                          | 10,20-01       | 59550       | 75150           | 33250              | .                  |
| Czekalski                | Jason A. & Jacqueline    | 36,23          | 28500       | .               | .                  | .                  |
| D'Anello                 | Paul & Janet L.          | 42,02-64       | 23650       | .               | .                  | 20250              |
| Dahlgren                 | Jack & Ruth M.           | 11,65-01       | 33200       | 45100           | .                  | .                  |
| Daigle                   | John F.                  | 24,03          | 71100       | 56350           | .                  | .                  |
| Daley                    | Daniel L. & Mary S.      | 42,01-03       | 23650       | .               | .                  | 13750              |
| Damon                    | Brian K.                 | 04,34          | 8100        | .               | .                  | .                  |

| <b>Lastname</b> | <b>Firstname</b>        | <b>Map Lot</b> | <b>Land</b> | <b>Building</b> | <b>Current Use</b> | <b>Mobile Home</b> |
|-----------------|-------------------------|----------------|-------------|-----------------|--------------------|--------------------|
| Damon           | John R.& Beverly F.     | 04,37          | 19600       | .               | 150                | .                  |
| Damon           | John R.& Harry C.       | 04,38          | 43500       | .               | 400                | .                  |
| Damon           | John R.& Harry C.       | 04,38-01       | 750         | .               | .                  | .                  |
| Damon           | Brian K.                | 04,77          | 43150       | 210900          | 29650              | .                  |
| Damon           | John R.& Harry C.       | 04,21          | 39000       | .               | 1100               | .                  |
| Damon           | John R.& Harry C.       | 04,26          | 14650       | .               | 100                | .                  |
| Damon           | John R.& Harry C.       | 04,27          | 2950        | .               | 250                | .                  |
| Damon           | John R.& Harry C.       | 04,35          | 2450        | .               | 200                | .                  |
| Damon           | Brian K.                | 08,41          | 61350       | .               | .                  | .                  |
| Damon           | Brian K.                | 04,74          | 36900       | 99450           | .                  | .                  |
| Damon           | Bernice R.              | 04,78          | 22500       | 100500          | .                  | .                  |
| Damon           | Harry C.                | 04,69          | 24450       | 47800           | .                  | .                  |
| Damon           | John R.& Harry C.       | 04,20          | 3400        | .               | 50                 | .                  |
| Damon           | John R.& Beverly F.     | 04,75          | 31750       | 109500          | .                  | .                  |
| Damon           | John R. & Harry C.      | 04,38          | 15000       | .               | .                  | .                  |
| Daub            | Nancy                   | 07,07-48       | 5500        | 32350           | .                  | .                  |
| Davini          | Julie                   | 24,03-06       | 31550       | 53850           | .                  | .                  |
| Davis           | William C.              | 10,13          | 60400       | 126450          | .                  | .                  |
| Davis           | William H. & Sandra Dav | 05,02          | 64800       | .               | 6650               | .                  |
| Davis           | William R. & Donna M.   | 42,02-12       | 23650       | .               | .                  | 16150              |
| Davis           | Calvin R.& Laurie E.    | 16,07          | 33000       | 15800           | .                  | .                  |
| Davis           | Calvin R.& Laurie E.    | 35,01          | 7500        | .               | .                  | .                  |
| Davis           | Edward A.& Cheryl M.    | 03,34          | 30000       | .               | .                  | .                  |
| Davis           | Derrick L.& Ann M.      | 06,40-07       | 31900       | 69250           | .                  | .                  |
| Davis           | Edward A.& Cheryl M.    | 03,31-04       | 31900       | .               | .                  | 16300              |

| Lastname       | Firstname                 | Map Lot  | Land   | Building | Current Use | Mobile Home |
|----------------|---------------------------|----------|--------|----------|-------------|-------------|
| Davis          | William C.                | 10,12    | 98800  | .        | 5650        | .           |
| Davis Trust    | Sandra M.                 | 15,58    | 32300  | 98200    | .           | .           |
| Davis, Jr.     | Roger P. & Joan M.        | 10,33-01 | 30750  | 62350    | .           | .           |
| Dearden, Jr.   | Joseph H.                 | 07,35    | 27750  | 45750    | .           | .           |
| Decatur        | Thomas B. & Lucille A.    | 11,29    | 79800  | 102950   | 32000       | .           |
| Decatur Estate | Crystal L.                | 27,06    | 21000  | 43750    | .           | .           |
| Decker         | Howard E. & Eleanor M.    | 06,13-01 | 27600  | 30850    | .           | .           |
| Decker         | Thomas & Lynda            | 35,38    | 40350  | 63350    | .           | .           |
| Deegan         | Robert, Trustee f/Deen    | 15,13    | 34500  | 50250    | .           | .           |
| Delaney        | Joanne M.                 | 14,36    | 28700  | 31900    | .           | .           |
| DeLongchamp    | Roger & Marilyn           | 18,02    | 43850  | 75500    | 32150       | .           |
| deLongchamp    | Roger & Marilyn           | 18,02-01 | 43300  | .        | 1450        | .           |
| Delory Estate  | Margaret M.               | 10,18    | 700    | .        | .           | .           |
| DeManche       | Arthur G.                 | 16,18    | 49200  | .        | .           | 15600       |
| Demont         | Marcia I. & Gary R.       | 42,01-63 | 23650  | .        | .           | 15650       |
| Depierrefeu    | Alain Y.                  | 11,33    | 19350  | .        | .           | .           |
| Depierrefeu    | Alain Y.                  | 08,01    | 16200  | .        | .           | .           |
| Derby          | Stanley E.                | 27,16    | .      | 2000     | .           | .           |
| Derosé         | Barbara & James Cirillo   | 07,07-32 | 5500   | 15750    | .           | .           |
| DeSimone       | William S. & Elizabeth A. | 42,02-76 | 28650  | .        | .           | 20250       |
| Desmond        | Walter F. & Nancy L.      | 12,02    | 179200 | .        | 98450       | .           |
| Despres        | James & Gloria J.         | 11,65-02 | 39150  | 79900    | .           | .           |
| Despres        | Roger R.                  | 08,46-01 | 32550  | 64600    | .           | .           |
| Despres        | Theodore O. & Marilyn     | 34,09-05 | .      | .        | .           | 9000        |
| Desroches      | Louis E.                  | 42,01-90 | 23650  | .        | .           | 22050       |

| <b>Lastname</b>  | <b>Firstname</b>         | <b>Map_Lot</b> | <b>Land</b> | <b>Building</b> | <b>Current Use</b> | <b>Mobile Home</b> |
|------------------|--------------------------|----------------|-------------|-----------------|--------------------|--------------------|
| Devlin           | Robert A. & Elizabeth I. | 06,50          | 49000       | 38900           | .                  | .                  |
| Devlin           | Michael W.               | 14,06          | 39700       | .               | 26550              | 13450              |
| Devlin           | Robert A.                | 10,01-02       | 38150       | .               | .                  | 38600              |
| Deyo             | Gary H. & Judith A.      | 25,01-D        | 5500        | 17450           | .                  | .                  |
| Deyo             | James H.                 | 25,01-C        | 5500        | 13050           | .                  | .                  |
| DiCeglie, Jr.    | Vincent J. & Donna J.    | 42,02-13       | 23650       | .               | .                  | 15400              |
| Dick             | Kenneth A. & Sharon G.   | 26,01          | 45450       | 8050            | 24050              | 14700              |
| Dickenson        | Kennin D. & Marsha A.    | 42,01-76       | 33650       | .               | .                  | 18850              |
| Dickinson Estate | Thelma J.                | 04,40          | 21000       | 2100            | .                  | 3300               |
| Dienet           | Norman E. & Ruth J.      | 19,07          | 12100       | 11400           | .                  | .                  |
| Dion             | Normand A. & Joan R.     | 38,10          | 97500       | 13800           | .                  | .                  |
| Divoll           | Bonnie L.                | 34,25          | 24450       | 67900           | .                  | .                  |
| Dix              | Brian E.                 | 15,07-01       | 42750       | 84650           | .                  | .                  |
| Doerpholz        | Brian & Virginia J.      | 02,11-01       | 35650       | 80150           | 31450              | .                  |
| Doherty          | Jeffrey J. & Erin F.     | 28,16-03       | 34650       | 80450           | .                  | .                  |
| Dominque         | Gregory L.               | 40,06          | 28400       | 96550           | .                  | .                  |
| Donlon           | David P & Tammy L.       | 10,16-01       | 58750       | 13500           | 22000              | .                  |
| Donnelly         | Joan & George Mikels     | 09,15          | 36700       | 90900           | .                  | .                  |
| Doody            | Richard                  | 34,09          | 92150       | .               | .                  | 98700              |
| Doty             | Edna A.                  | 20,14          | 27750       | 79800           | .                  | .                  |
| Doucette, Jr.    | John H. & Eugenia L.     | 06,31-02       | 41400       | 38800           | .                  | .                  |
| Douglas          | Donald & Thelma F.       | 07,35-01       | 24750       | 62600           | .                  | .                  |
| Dow              | John E. & Mary H.        | 14,06-01       | 35650       | .               | .                  | .                  |
| Doyle            | Therese A.               | 12,18          | 20250       | 1400            | .                  | 38700              |
| Draper           | Dean C. & Elaine         | 12,40-03       | 33950       | 56300           | .                  | .                  |

| Lastname | Firstname               | Map Lot  | Land   | Building | Current Use | Mobile Home |
|----------|-------------------------|----------|--------|----------|-------------|-------------|
| Dresser  | Barbara                 | 21,18    | 16050  | .        | .           | .           |
| Dresser  | Barbara                 | 21,17    | 70000  | 17400    | .           | .           |
| Drudi    | Gary W. & Kimberly      | 08,48    | 39850  | 55700    | .           | .           |
| Drugg    | Jeanne F.               | 21,19    | 59300  | 69300    | .           | .           |
| DuBois   | Bernard & Lorraine F.   | 15,59    | 31300  | 45500    | .           | .           |
| Duffy    | Ronald W. & Janis E.    | 04,50    | 28500  | 63800    | .           | .           |
| Duffy    | David                   | 04,32    | 21000  | 44200    | .           | .           |
| Duffy    | Ronald W. & Janis E.    | 04,53    | 33850  | 78650    | .           | .           |
| Dugan    | James J. & P. Weber     | 32,33    | 31000  | 106250   | .           | .           |
| Dumais   | Ronald G.               | 42,01-64 | 23650  | .        | .           | 450         |
| Dumais   | Gerald L. & Donna E.    | 16,19    | 28850  | .        | .           | 8100        |
| Dumont   | John/Barbara & P. Chase | 22,10    | 128500 | 104000   | .           | .           |
| Dunchus  | Kenneth S. & Nancy N.   | 04,60    | 36750  | 46300    | .           | .           |
| Dunchus  | Darlene & W.O'Malley,II | 04,60-01 | 23450  | 88150    | .           | .           |
| Dunham   | James R. & Sandra J.    | 28,16-05 | 22900  | 41850    | .           | .           |
| Dunham   | Shirley D.              | 15,48    | 31750  | 66400    | .           | .           |
| Dunham   | James R. & Sandra J.    | 28,16-01 | 19700  | .        | .           | .           |
| Dunham   | Wayne R. & Linda M.     | 06,24    | 27250  | 43500    | .           | .           |
| Dunn     | Edward M. & Jean A.     | 35,33    | 53500  | 24250    | .           | .           |
| Dunton   | Stanford T. & June      | 08,32    | 15950  | .        | 50          | .           |
| Dunton   | Lewis                   | 08,21    | 68650  | 47500    | .           | .           |
| Dunton   | Stanford T. & June      | 08,33    | 65600  | 37300    | 31300       | .           |
| Dunton   | Kenneth & Norma L.      | 28,27    | 23500  | 53400    | .           | .           |
| Dunton   | James Allan & Lisa      | 27,09    | 12000  | .        | .           | .           |
| Dunton   | James N. & Dora J.      | 08,23    | 21550  | .        | .           | 11500       |



| Lastname                  | Firstname                 | Map Lot  | Land   | Building | Current Use | Mobile Home |
|---------------------------|---------------------------|----------|--------|----------|-------------|-------------|
| Dunton                    | Robert W. & Marolyn W.    | 27,24    | 12900  | 2250     | .           | .           |
| Dunton                    | Lewis                     | 08,19    | 20700  | .        | .           | .           |
| Dunton                    | Mark R. & Sarah M.        | 12,45-03 | 29950  | 31300    | .           | .           |
| Dunton                    | James Allan & Lisa J.     | 27,03    | 19750  | 45250    | .           | .           |
| Dunton                    | Robert W. & Marilyn W.    | 27,01    | 21000  | 42150    | .           | .           |
| Dunton                    | Charles F. & Patricia     | 28,12    | 21550  | 47050    | .           | .           |
| Dunton                    | Scott T.                  | 06,16    | 31650  | 31500    | .           | .           |
| Dunton                    | Walter A. & Mary J.       | 04,54    | 30050  | 45800    | .           | .           |
| Dunton                    | Paul S. & Kreischmar, Tif | 15,35    | 23300  | .        | .           | 23250       |
| Dunton                    | Kenneth & Norma L.        | 28,26    | 200    | .        | .           | .           |
| Dupaul                    | James E. & Terry L.       | 03,07-01 | 33200  | .        | .           | .           |
| Dupaul                    | James E. & Terry L.       | 03,07-02 | 27950  | 92700    | .           | .           |
| Dussault                  | Joseph A.                 | 42,01-45 | 23650  | .        | .           | 11400       |
| Duz                       | Andrzej & Ewa             | 18,01    | 105150 | .        | 28600       | .           |
| Dwinell                   | Richard J.                | 21,06    | 91500  | 24700    | .           | .           |
| Dwinell                   | Richard J.                | 02,06    | 44050  | .        | 1300        | .           |
| Dwinell                   | Richard J.                | 08,35    | 38500  | 93850    | .           | 15650       |
| Dwinell                   | Richard J.                | 08,34    | 31950  | 84700    | .           | 24100       |
| Dyckman                   | Dennis V. & Julia Y.      | 12,47    | 11100  | .        | .           | .           |
| Earley                    | Thomas J.                 | 18,25    | 10450  | .        | .           | .           |
| Eddy                      | John A. & Laura C.        | 03,30    | 51600  | .        | 2000        | .           |
| Edward T. Murray, Sr. Tr  |                           | 35,21    | 21550  | 19500    | .           | .           |
| Edwards                   | Carolyn D.                | 32,23    | 25200  | 52350    | .           | .           |
| Elizabeth Angier Life Est |                           | 10,68    | 80550  | .        | 2950        | .           |
| Elizabeth Dearini Rev.Li  | c/o Elizabeth Dearini Tru | 32,58    | 23400  | 191300   | .           | .           |

| <b>Lastname</b> | <b>Firstname</b>         | <b>Map Lot</b> | <b>Land</b> | <b>Building</b> | <b>Current Use</b> | <b>Mobile Home</b> |
|-----------------|--------------------------|----------------|-------------|-----------------|--------------------|--------------------|
| Ellis           | David B. & Beverly B.    | 06,14          | 26250       | 19300           | .                  | .                  |
| Ellison         | David W. & Deborah L.    | 11,38-01       | 34000       | .               | 250                | .                  |
| Ells            | Henry M. & Michelle C.   | 15,56          | 29050       | 45150           | .                  | .                  |
| Englander       | Irvin S.                 | 26,01-04       | 56750       | 34050           | .                  | .                  |
| Ernst           | John M. & Doris H.       | 06,31          | 51900       | 96450           | 31100              | .                  |
| Ernst           | Roger A.                 | 38,11          | 81000       | .               | .                  | .                  |
| Erunski         | Wayne A. & Lois J. Kelly | 29,03          | 21750       | 36200           | .                  | .                  |
| Erwin           | Albert T. & Cynthia J.   | 42,02-87       | 33650       | .               | .                  | 20150              |
| Ewen-Pospisil   | Pamela J.                | 06,40-16       | 40500       | 51550           | .                  | .                  |
| Eyles           | Alfred R. & Patricia M.  | 42,01-24       | 23650       | .               | .                  | 18100              |
| Eyles           | Alfred & Patricia        | 42,01-08       | 23650       | .               | .                  | 15300              |
| Famosi          | Reynold                  | 42,01-23       | 23650       | .               | .                  | 7200               |
| Fandrich        | Christoph & Gerda        | 12,41-02       | 35400       | 62950           | .                  | .                  |
| Farnoli Estate  | Altieri                  | 27,15          | 23250       | 42950           | .                  | .                  |
| Famum Jr.       | Gregory                  | 07,18          | 7500        | .               | .                  | 9200               |
| Famum, Jr.      | Michael & L. Mazesolle   | 12,45-06       | 30100       | 75750           | .                  | .                  |
| Farrar          | D'Ann Marie              | 28,17          | 30000       | 43100           | .                  | .                  |
| Faucher         | Dean                     | 07,07-21       | 5500        | 24550           | .                  | .                  |
| Favreau         | Debbie L.                | 10,41          | 40950       | 109800          | 31400              | .                  |
| Favreau         | Robert J. & Marilyn      | 10,51          | 4500        | .               | .                  | .                  |
| Favreau         | Felicia & Hbt Murphy     | 10,47          | 26700       | 39350           | .                  | .                  |
| Favreau         | Debbie L.                | 10,42          | 6550        | .               | 300                | .                  |
| Favreau         | Robert J. & Marilyn      | 10,50          | 49800       | 77250           | .                  | .                  |
| Favreau         | Francis A. & Catherine   | 15,07-02       | 33750       | 46300           | .                  | .                  |
| Fedier, Jr.     | John J.                  | 12,29          | 44300       | 20900           | 30650              | .                  |

| Lastname           | Firstname            | Map_Lot  | Land   | Building | Current Use | Mobile Home |
|--------------------|----------------------|----------|--------|----------|-------------|-------------|
| Feldman            | Bernard S.           | 25,08    | 122100 | 158450   | .           | .           |
| Fernandez          | Santiago             | 42,01-49 | 23650  | .        | .           | .           |
| Fernandez          | Santiago             | 42,01-65 | 23650  | .        | .           | .           |
| Fernandez          | Santiago             | 42,01-31 | 23650  | .        | .           | .           |
| Fernandez          | Santiago             | 42,01-66 | 23650  | .        | .           | 600         |
| Fernandez          | Santiago             | 42,01-30 | 23650  | .        | .           | 5800        |
| Ferron             | Nancy                | 07,07-18 | 5500   | 11200    | .           | .           |
| Fey                | Laurel B.            | 20,08    | 30200  | 9250     | .           | .           |
| Figelski           | Walter G. & Betty A. | 42,01-10 | 23650  | .        | .           | 10250       |
| Figmic             | John R.              | 10,22    | 66750  | .        | 1850        | .           |
| Filipi             | Steven               | 15,10    | 39450  | .        | .           | .           |
| Filipi             | Steven               | 11,17-02 | 17400  | .        | .           | .           |
| Filz               | Carl W.              | 10,16-02 | 23250  | .        | 150         | .           |
| Filz               | Carl W.              | 10,15-03 | 34050  | .        | 950         | .           |
| Fish               | Pauline              | 10,48-01 | 31150  | .        | .           | 29250       |
| Fish-Brown         | Linda                | 01,01    | 16900  | .        | 1150        | .           |
| Fisher             | Barbara A. & Steven  | 12,41-08 | 27500  | 53300    | .           | .           |
| Fisher             | Victoria M.          | 12,57    | 93750  | 97600    | 39300       | .           |
| Fisher             | Victoria M.          | 12,59    | 54250  | 450      | 3550        | .           |
| Fitzgerald         | Ronald & Barbara     | 34,05    | 29350  | 75400    | .           | .           |
| Fitzpatrick        | Jane M.              | 33,22    | 29000  | 84050    | .           | .           |
| Fitzwilliam        | John H.              | 32,07    | 44500  | 247000   | .           | .           |
| Fitzwilliam        | John H.              | 32,08    | 22400  | 108550   | .           | .           |
| FITZWILLIAM BAPTIS | .                    | 32,03    | 29750  | 158700   | .           | .           |
| FITZWILLIAM COMM   | .                    | 32,57    | 28150  | 185450   | .           | .           |

| Lastname                 | Firstname               | Map_Lot  | Land   | Building | Current Use | Mobile Home |
|--------------------------|-------------------------|----------|--------|----------|-------------|-------------|
| FITZWILLIAM FIRE DE INC. |                         | 29,18    | 18000  | 9500     | .           | .           |
| FITZWILLIAM HISTOR INC.  |                         | 32,10    | 21900  | 143050   | .           | .           |
| Fitzwilliam Inn Realty   | L.L.C.                  | 32,26    | 42250  | 386300   | .           | .           |
| Fitzwilliam Inn Realty   | L.L.C.                  | 32,36    | 17900  | .        | .           | .           |
| Fitzwilliam Swim Club    | Inc.                    | 23,16    | 58000  | 9250     | .           | .           |
| Flaherty                 | John                    | 07,07-19 | 5500   | 20200    | .           | .           |
| Flaherty                 | John F.                 | 14,31-01 | 23500  | .        | .           | .           |
| Flaherty,Jr.             | James P.& Doreen        | 07,07-20 | 5500   | 20300    | .           | .           |
| Flanders                 | Albert                  | 07,07-03 | 5500   | .        | .           | 19750       |
| Fleur De Lis Camp        | .                       | 20,17    | 313050 | 204900   | .           | .           |
| Fleur De Lis Camp        | .                       | 10,59    | .      | 1500     | .           | .           |
| Fleur De Lis Camp        | .                       | 03,14    | 96850  | 368500   | .           | .           |
| Florence                 | Peter                   | 11,14    | 18000  | .        | .           | .           |
| Flynn                    | Daniel                  | 17,08    | 46000  | .        | 1150        | .           |
| Flynn                    | Robert C.& Beverly A.   | 42,02-11 | 23650  | .        | .           | 26500       |
| Foden                    | Stanley J.& Patricia E. | 42,01-25 | 23650  | .        | .           | 17700       |
| Foden                    | Patricia                | 42,01-32 | 23650  | .        | .           | 7000        |
| Foley                    | Michael                 | 07,07-34 | 5000   | 13800    | .           | .           |
| Foley                    | Alice J.                | 06,17-05 | 31850  | 45200    | .           | .           |
| Follansbee               | Patience                | 13,05    | 47150  | .        | 27100       | .           |
| Follansbee               | Patience                | 09,16    | 28750  | .        | 28250       | .           |
| Follansbee               | Patience                | 13,06    | 42700  | 90850    | 30300       | .           |
| Fongillo                 | Mark & Siobhan          | 42,02-56 | 20000  | .        | .           | 7900        |
| Ford                     | Janice                  | 28,36    | 15000  | 32600    | .           | .           |
| Ford                     | Lydia W.                | 27,21    | 20250  | 46700    | .           | .           |

| <b>Lastname</b>     | <b>Firstname</b>         | <b>Map Lot</b> | <b>Land</b> | <b>Building</b> | <b>Current Use</b> | <b>Mobile Home</b> |
|---------------------|--------------------------|----------------|-------------|-----------------|--------------------|--------------------|
| Ford                | Michael & Mark Stanley   | 42,02-79       | 28650       | .               | .                  | .                  |
| Ford                | Patricia A.              | 42,02-17       | 23650       | .               | .                  | 17850              |
| Forgue              | Ronald A. & Sandra D'A   | 04,22-01       | 31650       | 450             | .                  | 33000              |
| Fortin              | Paul R.& Phyllis         | 06,40-09       | 34250       | 61550           | .                  | .                  |
| Fournier            | James D.& Brenda         | 06,17-01       | 26500       | .               | .                  | .                  |
| Fournier            | Francis H.& Theresa      | 15,30          | 31300       | 53050           | .                  | .                  |
| Fournier,Jr.        | Joseph R.                | 04,57-03       | 27600       | 58300           | .                  | .                  |
| Fournier...         | James D.& Brenda         | 06,18          | 25750       | 43750           | .                  | .                  |
| Fox                 | Janice K.                | 10,72-01       | 27850       | 42650           | .                  | .                  |
| Frank               | Gregory L. & Christine A | 11,38          | 28450       | .               | 200                | .                  |
| Frazer              | Scot H. & Rebecca J.     | 42,01-88       | 23650       | .               | .                  | .                  |
| Frederick           | William A & Geraldine Y  | 32,17          | 38550       | 99350           | .                  | .                  |
| French              | Donald T. & Barbara A.   | 42,02-73       | 28650       | .               | .                  | 11500              |
| Frewert             | Kevin & Susan            | 32,28          | 38500       | 174400          | .                  | .                  |
| Friedman            | Larry & Marilyn          | 21,15          | 65400       | 43550           | .                  | .                  |
| Fulton              | David                    | 07,07-16       | 5000        | 11550           | .                  | .                  |
| G.A.L. Realty Trust |                          | 03,13          | 28500       | 31350           | .                  | .                  |
| G.Beals Trust       | c/o Fleet Bank MA        | 12,06          | 12600       | .               | .                  | .                  |
| Gadoury             | Christine A.             | 42,02-61       | 11825       | .               | .                  | 8850               |
| Gagne               | Kerry P & D.Chipman      | 10,15          | 44150       | 88100           | 28050              | .                  |
| Gagnont             | Robert W. & Donna M.     | 42,01-86       | 23650       | .               | .                  | 8050               |
| Galvin,Jr.          | Mary J & David L.        | 42,01-59       | 23650       | 500             | .                  | 17950              |
| Gamache             | Nicole L.                | 29,04          | 24100       | 42150           | .                  | .                  |
| Gannon              | Herbert W & Marilyn E.   | 10,48          | 31550       | 102450          | .                  | .                  |
| Gao                 | Tao Tao & Xingya         | 06,04          | 89900       | .               | 6600               | .                  |

| Lastname                | Firstname                   | Map Lot  | Land  | Building | Current Use | Mobile Home |
|-------------------------|-----------------------------|----------|-------|----------|-------------|-------------|
| Garcia                  | Theresa A.                  | 11,38-02 | 23400 | .        | .           | .           |
| Gardner                 | Gregory                     | 07,07-22 | 1000  | 21000    | .           | .           |
| Garland                 | David W.                    | 12,54    | 33550 | .        | 1300        | .           |
| Garland Estate          | Florence O.                 | 12,56    | 63450 | 83700    | 46650       | .           |
| Garland Estate          | Florence O.                 | 12,55    | 13250 | 5800     | 10200       | .           |
| Gasparoni               | David P.                    | 03,22    | 25750 | .        | .           | .           |
| Gasparyan               | Varvara                     | 28,39    | 20050 | 98000    | .           | .           |
| Gatcomb                 | Joanna P.                   | 21,08    | 65500 | 21650    | .           | .           |
| Gauthier                | Arthur F. & Patricia C.     | 11,50    | 22500 | 66000    | .           | .           |
| Geary                   | William G. & Marianne       | 42,02-36 | 23650 | .        | .           | 14850       |
| Geary                   | Joan E.                     | 36,03    | 50000 | 36850    | .           | .           |
| Gehling Residence Trust |                             | 24,06    | 96900 | 28500    | .           | .           |
| Geitfuss                | Laura, S. Frongillo, D. Bad | 42,02-57 | 19900 | .        | .           | .           |
| Geitfuss                | Richard & Laura             | 42,02-56 | 1000  | .        | .           | 7900        |
| Geitfuss                | James J. & Janet M.         | 42,01-40 | 23650 | .        | .           | 19050       |
| Geiser                  | Dorothy                     | 29,21    | 25500 | 34650    | .           | .           |
| Geisler                 | Genevieve & Donna Alle      | 06,43-01 | 37450 | 49050    | .           | .           |
| George                  | Mabel M.L.                  | 08,06    | 22150 | .        | .           | .           |
| Gibbons, III            | William H.                  | 42,02-96 | 23650 | .        | .           | 13450       |
| Gill                    | Brian C. & Valerie T.       | 17,19    | 53300 | 71800    | 38600       | .           |
| Gillespie               | Patrick T. & Karen          | 06,40-02 | 31900 | 71400    | .           | .           |
| Gilmore                 | Lewis D. & Mary G.          | 36,16    | 1100  | .        | .           | .           |
| Gilmore                 | Lewis D. & Mary G.          | 36,17    | 22500 | .        | .           | .           |
| Girard                  | Coleen Carroll              | 09,17    | 31900 | 99300    | .           | .           |
| Girard                  | Dennis & James              | 26,01-02 | .     | .        | .           | .           |

| <b>Lastname</b>        | <b>Firstname</b>        | <b>Map Lot</b> | <b>Land</b> | <b>Building</b> | <b>Current Use</b> | <b>Mobile Home</b> |
|------------------------|-------------------------|----------------|-------------|-----------------|--------------------|--------------------|
| Glidden                | Ruth E.                 | 10,08          | 34050       | 36200           | .                  | .                  |
| Goddard                | Arnold & Rachael        | 06,20-02       | 35800       | 91150           | .                  | .                  |
| Going                  | Stephen                 | 42,01-58       | 23650       | .               | .                  | 18500              |
| Goldknoph              | Carl L. & Mary Ann Mari | 15,03-01       | 39000       | 116950          | .                  | .                  |
| Goodale                | Richard G.              | 03,33          | 40750       | .               | 4950               | .                  |
| Goodell                | Thomas & Heather Higgs  | 04,57-01       | 32050       | 49900           | .                  | .                  |
| Goodnow                | Richard A.              | 28,41          | 23500       | 57150           | .                  | .                  |
| Goodwin                | Wayne J. & Barbara A.   | 06,40-15       | 39700       | 70750           | .                  | .                  |
| Goodwin                | Russell G.              | 08,05          | 23450       | 39850           | .                  | .                  |
| Goodwin,II             | Leon & Michelle         | 16,20          | 21750       | 70650           | 1200               | .                  |
| Goodwin,Jr.            | Russell G.              | 08,45-04       | 32300       | 47850           | .                  | .                  |
| Gordon                 | Gretchen L.             | 04,28          | 23050       | 5800            | .                  | .                  |
| Gordon                 | Gretchen L.             | 04,29          | 18250       | 37350           | .                  | .                  |
| Gordon                 | Brian S.                | 10,28          | 37650       | 22100           | .                  | .                  |
| Gordon                 | Robert J.               | 15,61          | 52950       | 58450           | .                  | 6400               |
| Gordon                 | Donald F. & Miriam H.   | 42,02-92       | 28650       | .               | .                  | 14450              |
| Gordon A. Stout&Evelyn |                         | 15,16          | 35800       | 75050           | .                  | .                  |
| Gorton                 | J & C & J L McBride     | 42,01-97       | 23650       | .               | .                  | 8100               |
| Gould                  | Melrose A. & Kathryn    | 35,02          | 23500       | 48550           | .                  | .                  |
| Grab                   | Michael & Lola-Gene B.  | 31,20          | 39000       | 46500           | .                  | .                  |
| Grabarz                | John P. & Patricia A.   | 37,10          | 54000       | 47400           | .                  | .                  |
| Grabauskas             | Robert A. & Debra A.    | 43,02-84       | 28650       | .               | .                  | 24450              |
| Graf                   | Lilly Karen Wm, J Sieg  | 20,06          | 90050       | 24700           | .                  | .                  |
| Graf                   | John E. & Carol A.      | 35,14          | 95200       | 74400           | .                  | .                  |
| Graf                   | Lilly H.                | 20,06-01       | 28500       | .               | .                  | .                  |

| <b>Lastname</b> | <b>Firstname</b>        | <b>Map Lot</b> | <b>Land</b> | <b>Building</b> | <b>Current Use</b> | <b>Mobile Home</b> |
|-----------------|-------------------------|----------------|-------------|-----------------|--------------------|--------------------|
| Graf II         | William A. & Lilly H.   | 03,19          | 24600       | .               | .                  | .                  |
| Graf II         | William A. & Lilly H.   | 03,18          | 24850       | .               | .                  | .                  |
| Graham          | Dorothy                 | 30,10          | 24300       | .               | .                  | .                  |
| Graham          | Gary H. & Alice P.      | 12,32-04       | 43700       | .               | .                  | .                  |
| Graham          | Dorothy                 | 30,03          | 61400       | 64200           | .                  | .                  |
| Graham          | Gary H. & Alice P.      | 12,41-03       | 34450       | 84200           | .                  | .                  |
| Grant           | Phillip L. & Anita M.   | 42,01-98       | 23650       | .               | .                  | 7800               |
| Grant           | Helen                   | 42,01-13       | 23650       | .               | .                  | 10650              |
| Grasewicz       | Paul F. & Rose M.       | 04,57-11       | 39100       | 43550           | 27200              | .                  |
| Grasewicz       | Paul F. & Rose M.       | 24,03-04       | 24450       | .               | .                  | .                  |
| Grasewicz       | Paul F. & Rose M.       | 24,01          | 133000      | 91750           | .                  | .                  |
| Gravel          | Donald F.               | 06,17-04       | 31450       | 30450           | .                  | .                  |
| Graves          | Jonathan M. & Nancy Est | 32,24          | 25200       | 115150          | .                  | .                  |
| Graves          | Jon T. & Ruth B.        | 04,55-10       | 31150       | 73950           | .                  | .                  |
| Gray            | Suzanne                 | 15,12          | 38850       | 82600           | .                  | .                  |
| Greeley         | W. Bradford             | 21,27          | 3850        | .               | .                  | .                  |
| Greeley         | Warren K.               | 21,27          | 3850        | .               | .                  | .                  |
| Greeley         | Edward H. & Monica N.   | 23,02          | 51000       | 79700           | .                  | .                  |
| Greeley         | Brad & Catherine        | 21,24          | 10000       | 2250            | .                  | .                  |
| Greeley         | Warren K.               | 21,24          | 20000       | 4450            | .                  | .                  |
| Greeley         | W. Bradford             | 21,24          | 40000       | 8900            | .                  | .                  |
| Greeley         | David M.                | 21,27          | 3850        | .               | .                  | .                  |
| Greeley         | Edward                  | 23,05          | 24000       | .               | .                  | .                  |
| Greeley         | Edward H. & Monica N.   | 23,28          | 19150       | .               | .                  | .                  |
| Greeley         | Edward H.               | 21,27          | 3850        | .               | .                  | .                  |



| <b>Lastname</b>  | <b>Firstname</b>         | <b>Map_Lot</b> | <b>Land</b> | <b>Building</b> | <b>Current Use</b> | <b>Mobile Home</b> |
|------------------|--------------------------|----------------|-------------|-----------------|--------------------|--------------------|
| Green            | David J. & Barbara L. Gr | 11,37          | 41450       | 131350          | 31900              | .                  |
| Green            | David J. & Barbara L.    | 11,31          | 18750       | .               | 100                | .                  |
| Green            | Joan K.                  | 37,03          | 55000       | 57150           | .                  | .                  |
| Green, et al     | Barbara L.               | 20,09-01       | 96150       | 44150           | .                  | .                  |
| Greiner          | Walter K.                | 28,37          | 21950       | 36000           | .                  | .                  |
| Grey             | Helen Scoval & Rebecca   | 22,07          | 105200      | 70350           | .                  | .                  |
| Grier            | John J.                  | 29,20          | 30000       | 23950           | .                  | .                  |
| Grier            | A. Peter & Donna         | 29,23          | 49350       | 66450           | .                  | .                  |
| Griffin, Michael | & Nancy Ellen Howe       | 42,01-21       | 23650       | .               | .                  | 14600              |
| Grube            | Ronald H.& Carmela A.    | 13,04-03       | 21350       | 24400           | .                  | .                  |
| Guay             | Albert J.& Lucille L.    | 42,02-52       | 23650       | .               | .                  | 19350              |
| Guay             | William J. & Pauline W.  | 42,02-46       | 23650       | .               | .                  | 26400              |
| Guenette         | Denis K. & Jill          | 20,11          | 88500       | 30900           | .                  | .                  |
| Guenther         | James H.                 | 06,03          | 37600       | 92150           | .                  | .                  |
| Guerin           | Robert F. & Rita H.      | 42,02-33       | 23650       | .               | .                  | 15500              |
| Guerrette        | Helen C.                 | 09,03          | 56500       | 11550           | .                  | .                  |
| Guild            | Charlotte B.             | 32,55          | 39900       | 82250           | .                  | .                  |
| Guion            | Arthur C. & Bethany E.   | 04,70          | 25400       | 66950           | .                  | .                  |
| Gussman          | Robert A. & Gertrude A.  | 10,15-05       | 38650       | .               | 1650               | .                  |
| Gustafson        | Alan R. & Judith R.      | 03,16          | 29700       | .               | .                  | .                  |
| Guyette          | Ronald D.                | 12,36          | 29450       | 44600           | .                  | .                  |
| Haapala          | Aili M.                  | 28,42          | 21950       | 37250           | .                  | .                  |
| Hadsell Trust    | Barbara W.               | 36,04          | 22300       | 31250           | .                  | .                  |
| Hadsell Trust    | Timothy                  | 36,04          | 22300       | 31250           | .                  | .                  |
| Haerberle        | Henry & Kathryn          | 12,33          | 67900       | 145650          | 39000              | .                  |

| <b>Lastname</b>         | <b>Firstname</b>         | <b>Map Lot</b> | <b>Land</b> | <b>Building</b> | <b>Current Use</b> | <b>Mobile Home</b> |
|-------------------------|--------------------------|----------------|-------------|-----------------|--------------------|--------------------|
| Haerberle               | Henry & Kathryn          | 12,34-02       | 40250       | .               | 1500               | .                  |
| Haerberle               | Henry & Kathryn R.       | 12,34-01       | 42000       | .               | 750                | .                  |
| Hagglund                | Mary L.                  | 06,49          | 17100       | .               | .                  | .                  |
| Hagstrom                | Rosemary F.              | 12,45-07       | 30250       | 21450           | .                  | .                  |
| Hagstrom,III            | Carl J.& Gail            | 10,57          | 27750       | .               | 350                | .                  |
| Hagstrom,III            | Carl J.& Gail            | 10,59          | 38750       | 130900          | .                  | .                  |
| Hale                    | Benjamin                 | 10,58          | 21250       | 2762            | .                  | 22950              |
| Hale                    | Steven L.                | 18,08          | 27550       | 55500           | .                  | .                  |
| Hall,Jr.                | Warren S.& Avis M.       | 03,32-03       | 36500       | 41400           | .                  | .                  |
| Hallett                 | Frances G.               | 08,52          | 9450        | 16750           | .                  | .                  |
| Hallett                 | Frances G..              | 08,50          | 72800       | 61300           | 48550              | .                  |
| Hamilton                | Curtis T.& Sheila A.     | 15,20          | 51300       | 124350          | .                  | .                  |
| Hamlin                  | Gary L.                  | 02,09-03       | 28750       | .               | .                  | .                  |
| Hamlin                  | Gary L.                  | 02,09-02       | 32100       | .               | .                  | .                  |
| Hammond                 | Earl R & Michael J       | 12,50-01       | 36300       | 30550           | .                  | .                  |
| Hancock Homes,Inc.      | .                        | 10,61          | 18900       | .               | .                  | .                  |
| Hancock,II              | James H.                 | 15,52          | 108200      | 130000          | 37750              | .                  |
| Hancock,II              | James H.& Judith E.      | 15,55          | 88500       | .               | 5450               | .                  |
| Hancock,II              | James H.                 | 34,22          | 24700       | .               | 200                | .                  |
| Hancock,II              | James H.                 | 15,51-01       | 34350       | .               | 400                | .                  |
| Hancock,II              | James H.& Judith E.      | 15,53          | 216050      | 9650            | 34700              | .                  |
| Handy Pond Realty Trust | Brian Handy & Jane Whit  | 02,23          | 6000        | .               | .                  | .                  |
| Handy,Jr.               | Eugene & Brandilyn M.    | 07,28-07       | 27250       | 53300           | .                  | .                  |
| Hanninen                | John H.& Brenda L.       | 29,13          | 19500       | 58550           | .                  | .                  |
| Hanninen                | William,Rbt.,John+A. Wil | 03,20          | 40600       | 68850           | .                  | .                  |

| <b>Lastname</b> | <b>Firstname</b>         | <b>Map Lot</b> | <b>Land</b> | <b>Building</b> | <b>Current Use</b> | <b>Mobile Home</b> |
|-----------------|--------------------------|----------------|-------------|-----------------|--------------------|--------------------|
| Hanninen        | William,Rbt,John+A.Wil   | 03,21          | 31150       | .               | .                  | .                  |
| Hannon          | John F. & George F.      | 42,01-100      | 23650       | .               | .                  | 15750              |
| Hanson          | Robert W. & Katherine T. | 36,13          | 24000       | .               | .                  | .                  |
| Hanson          | Robert W. & Katherine T. | 36,12          | 37500       | 36200           | .                  | .                  |
| Hanson, Jr.     | Harry E.                 | 07,07-12       | 3250        | .               | .                  | 19350              |
| Harford         | Mary L.                  | 27,16          | .           | 2000            | .                  | .                  |
| Harkins         | Ellinor L.               | 06,48          | 27000       | 25900           | .                  | .                  |
| Harkins         | Robert W. & Nancy L.     | 37,23          | 16000       | .               | .                  | .                  |
| Harkins         | Rbt.,Nancy & V.Lake      | 37,01          | 71500       | .               | .                  | .                  |
| Harrington      | Donald E.& Shirley A.    | 42,02-44       | 23650       | .               | .                  | 18300              |
| Harris          | Paul E.                  | 10,75          | 19500       | .               | 3500               | .                  |
| Harris          | Deanie M.                | 08,17-01       | 28050       | .               | .                  | .                  |
| Harrison,Jr.    | Edwin J. & Beryl M.      | 23,20          | 125000      | 25250           | .                  | .                  |
| Haskins, Jr.    | Gordon E. & Linda D.     | 07,17          | 45750       | .               | 27750              | 20050              |
| Hayes           | Anthony R.               | 08,08          | 32800       | .               | 10250              | .                  |
| Haynes          | Robin                    | 11,13          | 40000       | 47050           | .                  | .                  |
| Heald           | Gary A. & Kimberly L.    | 07,28-02       | 36900       | 50900           | 25050              | .                  |
| Heath           | John                     | 34,09-02       | .           | .               | .                  | 22450              |
| Heatley         | Craig B.                 | 21,07          | 85500       | 28000           | .                  | .                  |
| Heglin          | Danny L. & Nancy S.      | 06,36          | 67450       | 99850           | 41500              | .                  |
| Hendry          | David M. & Nerina C.     | 15,01          | 71000       | 146800          | 31300              | .                  |
| Henry           | Elizabeth P.             | 11,68          | 48300       | 11900           | .                  | .                  |
| Henry           | Elizabeth P.             | 32,09          | 21900       | 134600          | .                  | .                  |
| Herk            | Onnie A.                 | 08,29          | 36250       | 57900           | .                  | .                  |
| Hersom          | M.Patricia               | 23,03          | 81500       | 17050           | .                  | .                  |

| <b>Lastname</b>   | <b>Firstname</b>        | <b>Map Lot</b> | <b>Land</b> | <b>Building</b> | <b>Current Use</b> | <b>Mobile Home</b> |
|-------------------|-------------------------|----------------|-------------|-----------------|--------------------|--------------------|
| Hewitt            | Deborah A.              | 02,09-01       | 35150       |                 |                    | 2250               |
| Heyman            | Warren & Rosamond Tal   | 21,35          | 33600       | 59950           |                    |                    |
| Heyman            | Arthur S. Warren & Rosa | 21,02          | 17050       |                 |                    |                    |
| Higgins           | Wayne R. & Wanda E.     | 03,31          | 30550       | 75550           |                    |                    |
| Hill              | Jason K. & Donna L.     | 08,24          | 31900       |                 | 10000              |                    |
| Hilton            | Barry P. & Shari L.     | 08,22          | 21950       |                 |                    | 26400              |
| Hirschberger      | Lenice                  | 33,12          | 36800       | 67400           |                    |                    |
| Hjelm             | Erik & Rhonda           | 16,15-01       | 31300       | 49850           |                    |                    |
| Hoag              | William                 | 07,07-39       | 5000        | 13700           |                    |                    |
| Hodgkins          | Kathryn M.              | 20,15          | 96000       | 61500           |                    |                    |
| Hodgman           | Francis & Michele       | 03,31-03       | 31900       | 50550           |                    |                    |
| Hogg              | James R. & Barbara M.   | 15,40          | 36000       | 38500           |                    |                    |
| Holcomb           | Gerald                  | 10,33-02       | 47850       | 88000           | 32050              |                    |
| Holland           | Charles Lee             | 07,28-03       | 23900       | 84300           |                    |                    |
| Holman            | John E. & Debbie        | 39,02          | 66000       | 120050          |                    |                    |
| Holman            | James W. & Ursula       | 17,17          | 32500       | 58600           |                    |                    |
| Holman            | John E. & Debbie A.     | 38,02-01       | 56350       | 44700           |                    |                    |
| Holman            | Richard A. & Sandra     | 17,16          | 32500       | 60000           |                    |                    |
| Holman            | John E. & Debbie A.     | 17,14          | 42100       | 58600           |                    |                    |
| Holman            | Rosalie A. & Kathleen   | 27,10          | 21000       | 59100           |                    |                    |
| Holman            | Bertha M.               | 34,09-13       |             |                 |                    | 12650              |
| Holman            | George W.               | 04,01          | 14700       |                 | 3000               |                    |
| Holman 1983 Trust |                         | 10,03          | 64850       | 72300           | 36100              |                    |
| Holman 1983 Trust |                         | 10,04          | 144050      | 86850           | 55250              |                    |
| Holmes            | Arthur S.               | 03,11-01       | 11250       |                 |                    |                    |

| <b>Lastname</b>        | <b>Firstname</b>         | <b>Map Lot</b> | <b>Land</b> | <b>Building</b> | <b>Current Use</b> | <b>Mobile Home</b> |
|------------------------|--------------------------|----------------|-------------|-----------------|--------------------|--------------------|
| Holmes                 | H. David & Irene E.      | 10,80          | 33000       | 59650           | .                  | .                  |
| Holmes                 | Edith C.                 | 21,02          | 17050       | .               | .                  | .                  |
| Holmes                 | Edith C.                 | 03,11-01       | 11250       | .               | .                  | .                  |
| Holmquist Realty Trust |                          | 33,07          | 30000       | 106750          | .                  | .                  |
| Honeycutt              | Marshall & Catherine J.  | 12,41          | 32400       | 50350           | .                  | .                  |
| Hongisto               | Walter E. & Modena       | 39,01          | 33850       | 54300           | .                  | .                  |
| Hongisto               | Keith E.                 | 18,17          | 5250        | .               | .                  | .                  |
| Hope                   | Linda                    | 02,15          | 4750        | .               | .                  | .                  |
| Hopfmann               | Alwin E. & Mary Beth     | 10,23-01       | 37900       | .               | 1300               | .                  |
| Hopkins                | Gail S., Rimbach, Phil   | 42,02-70       | 23650       | .               | .                  | 15400              |
| Haupt                  | Freda B.                 | 31,05          | 26250       | 149700          | .                  | .                  |
| Howe                   | Robert & Barbara         | 42,02-78       | 28650       | .               | .                  | 19700              |
| Howell                 | Catherine B.             | 15,08          | 40150       | 81650           | .                  | .                  |
| Howell                 | Walter A. & Barbara A.   | 12,01          | 102450      | .               | 3950               | .                  |
| Howell 1993 Revocable  | B. Leona                 | 36,14          | 8300        | .               | .                  | .                  |
| Howell 1993 Revocable  | B. Leona                 | 36,24          | 1400        | .               | .                  | .                  |
| Howell 1993 Revocable  | B. Leona                 | 16,04          | 4050        | .               | .                  | .                  |
| Hoyland                | Gustave J. & Susan       | 32,38          | 36500       | 134000          | .                  | .                  |
| Hoyland                | Gustave J.               | 07,07-31       | 5500        | 16700           | .                  | .                  |
| Hoyland                | Gustave J. & Susan G.    | 24,08          | 48700       | 47750           | .                  | .                  |
| Hoynoski               | Anthony E.               | 06,38-01       | 31100       | .               | .                  | .                  |
| Hubbard                | David H. & Nancy E.      | 28,34          | 21550       | 67250           | .                  | .                  |
| Hughes                 | Peter                    | 12,24          | 18000       | 2750            | .                  | 15550              |
| Hull                   | Clifford A. & Justine L. | 41,09          | 40100       | 66700           | .                  | .                  |
| Hull                   | Richard J.               | 10,26          | 21550       | 25400           | .                  | .                  |

| <b>Lastname</b>   | <b>Firstname</b>       | <b>Map Lot</b> | <b>Land</b> | <b>Building</b> | <b>Current Use</b> | <b>Mobile Home</b> |
|-------------------|------------------------|----------------|-------------|-----------------|--------------------|--------------------|
| Hull,Jr.          | Randy                  | 07,07-11       | 3250        | .               | .                  | 7450               |
| Humphrey          | Stephen & Lucy Sawyer  | 17,10          | 49700       | .               | 23800              | .                  |
| Hunt              | John B.                | 04,57          | 24700       | .               | .                  | .                  |
| Hunt              | John B.                | 04,58          | 800         | .               | .                  | .                  |
| Hunter            | William R.& Betty & To | 09,08          | 33550       | 64250           | .                  | .                  |
| Hunter,Jr.        | Harold R.& Brenda      | 04,46          | 151000      | 448600          | .                  | .                  |
| Huntoon           | Mary E.                | 29,10          | 17500       | 33050           | .                  | .                  |
| Hurst             | Patrick & Kathleen M   | 31,13          | 50800       | 55000           | 950                | .                  |
| Hurst             | Patrick & Kathleen M   | 31,18          | 3400        | .               | .                  | .                  |
| Hymel             | Louis J.               | 05,04          | 102600      | .               | .                  | .                  |
| Hyslop            | Jed & Tracy            | 27,07          | 18750       | 49900           | .                  | .                  |
| Hyslop            | Jed & Tracy            | 27,08          | 13500       | .               | .                  | .                  |
| Hytonen           | Tobias C.              | 06,40-12       | 36250       | 50100           | .                  | .                  |
| Ibelle            | David E.& Linda J.     | 10,05          | 33750       | 66850           | .                  | .                  |
| Ibelle 1992 Trust | % Alan & Jean & David  | 10,06          | 33650       | 45900           | .                  | .                  |
| Ilg               | Dorothy Ann            | 32,21          | 33350       | .               | .                  | .                  |
| Ingram            | Flora B.               | 16,03          | 54450       | 14500           | 19650              | .                  |
| Ingram            | Flora B.               | 16,13          | 24400       | .               | 750                | .                  |
| Irving            | Mark L.& Susan P.      | 17,18          | 32250       | .               | 9450               | .                  |
| Irving            | Mark L.& Susan P.      | 38,12          | 97500       | 81450           | 57550              | .                  |
| Irving            | Mark L. & Susan P.     | 17,14-01       | 3000        | .               | .                  | .                  |
| Irving            | Mark L.& Susan P.      | 37,12          | 47500       | 32250           | .                  | .                  |
| Irving            | Mark L. & Susan P.     | 37,13          | 24750       | .               | .                  | .                  |
| Jackson           | Robert S.& Deborah D.  | 14,30          | 21650       | 68450           | .                  | .                  |
| Jackson           | Joseph J.& Barbara     | 14,34          | 27150       | 68000           | .                  | .                  |

| <b>Lastname</b>     | <b>Firstname</b>         | <b>Map Lot</b> | <b>Land</b> | <b>Building</b> | <b>Current Use</b> | <b>Mobile Home</b> |
|---------------------|--------------------------|----------------|-------------|-----------------|--------------------|--------------------|
| Jacobs              | Arthur J. & Kathryn      | 30,09          | 25900       | 38300           | .                  | .                  |
| Jacobs Estate       | Francis B. & Alice       | 08,18          | 26700       | 53950           | .                  | .                  |
| Jacobs Family Trust | Arthur R., Trustee       | 37,09          | 35500       | 27100           | .                  | .                  |
| Jadwin              | John                     | 06,42          | 74250       | 60400           | 41900              | .                  |
| Jadwin              | John                     | 06,43          | 9200        | 5100            | .                  | .                  |
| Jagiello            | George & Fredi Walker    | 43,02-18       | 23650       | .               | .                  | 14050              |
| Jarvi,Heirs         | David                    | 11,05          | 58800       | .               | 3400               | .                  |
| Jarvis              | Lorraine A.              | 34,14          | 28300       | 95900           | .                  | .                  |
| Jarvis              | Lorraine A.              | 07,09          | 375         | .               | .                  | .                  |
| Jarvis              | Lorraine A.              | 07,10          | 19200       | .               | .                  | .                  |
| Jessen              | Robert & Jms. Hohnwald   | 12,31          | 48400       | 58900           | .                  | .                  |
| Jessen, Robert A.   | James J. Hohnwald        | 16,24          | 0           | .               | .                  | .                  |
| JMJ Realty Trust    | Stephen Comeau, Trustee  | 35,10          | 37800       | 6700            | .                  | .                  |
| Jobbagy,Sr.         | Francis & Mary           | 15,23          | 12000       | .               | .                  | .                  |
| Johansen            | Danny & Jacqueline       | 33,21          | 32750       | 47850           | .                  | .                  |
| Johansen            | Danny & Jacqueline       | 33,13          | 1000        | .               | .                  | .                  |
| Johansson           | Carl S. & Doris E.       | 04,55-06       | 48900       | 69900           | 39450              | .                  |
| Johansson           | Carl S. & Doris E.       | 04,55-07       | 33400       | 158550          | 28500              | .                  |
| Johnson             | Victor A.                | 41,08          | 28850       | 92200           | .                  | .                  |
| Johnson             | Russell J. & Annette     | 40,05          | 26250       | 48850           | .                  | .                  |
| Johnson             | Valerie A. & David Delol | 10,14          | 42150       | 60500           | .                  | .                  |
| Johnson             | Steven D.                | 10,01          | 36900       | 44600           | .                  | .                  |
| Johnson             | Victor A.                | 18,04-01       | 700         | .               | .                  | .                  |
| Johnson             | Bruce                    | 07,07-38       | 2000        | 12800           | .                  | .                  |
| Johnson             | Janelle & Crosby, Byron  | 04,57-06       | 27600       | 54700           | .                  | .                  |

| <b>Lastname</b>        | <b>Firstname</b>       | <b>Map Lot</b> | <b>Land</b> | <b>Building</b> | <b>Current Use</b> | <b>Mobile Home</b> |
|------------------------|------------------------|----------------|-------------|-----------------|--------------------|--------------------|
| Johnson                | Melinda C.             | 08,43-01       | 29550       | 81000           | .                  | .                  |
| Johnson                | Victor A.              | 41,07          | 28850       | 44250           | .                  | .                  |
| Jonas Damon Realty Co. | .                      | 08,09          | 8550        | .               | 2150               | .                  |
| Jonas Damon Realty Co. | .                      | 08,40          | 47550       | .               | 3700               | .                  |
| Jonas Damon Realty Co. | .                      | 04,02          | 29250       | .               | 7350               | .                  |
| Jonas Damon Realty Co. | .                      | 04,11          | 5650        | .               | 750                | .                  |
| Jonas Damon Realty Co. | .                      | 04,10          | 8450        | .               | 1150               | .                  |
| Jonas Damon Realty Co. | .                      | 04,74-03       | 33400       | .               | 3300               | .                  |
| Jonas Damon Realty Co. | .                      | 04,07          | 5950        | .               | 800                | .                  |
| Jonas Damon Realty Co. | .                      | 04,08          | 7900        | .               | 1050               | .                  |
| Jonas Damon Realty Co. | .                      | 12,03          | 15200       | .               | 3800               | .                  |
| Jonas Damon Realty Co. | .                      | 04,04          | 8450        | .               | 1150               | .                  |
| Jones                  | Samuel B.& Barbara L.  | 03,04          | 68250       | .               | 2700               | .                  |
| Jones                  | Daniel Paul & Patricia | 10,48-02       | 28900       | 20600           | .                  | .                  |
| Jones                  | Robert T. & Susan C.   | 21,22          | 29500       | 23950           | .                  | .                  |
| Jones                  | Samuel B.& Barbara L.  | 03,06          | 68800       | 172400          | 39900              | .                  |
| Jones                  | Quentin R.& Bonnie M.  | 03,06-01       | 52350       | 59750           | 40450              | .                  |
| Jones                  | Samuel B.& Barbara L.  | 03,07          | 39000       | 750             | 900                | .                  |
| Joseph                 | Ruth M.                | 32,15          | 33650       | 91200           | .                  | .                  |
| Journagan              | Jeffrey W.             | 02,12-01       | 31450       | 97550           | .                  | .                  |
| Judyeki                | Anthony W.             | 25,10          | .           | .               | .                  | .                  |
| KAB Realty Trust       | Karen Bazley,Trustee   | 28,04          | 46250       | 221500          | .                  | .                  |
| KAB Realty Trust       | Karen Bazley,Trustee   | 28,05          | 10500       | .               | .                  | .                  |
| Kadiik                 | John F. & Gayle A.     | 08,51          | 31200       | 97850           | .                  | .                  |
| Kahn                   | Hope                   | 21,13          | 65500       | 41750           | .                  | .                  |



| <b>Lastname</b>        | <b>Firstname</b>       | <b>Map Lot</b> | <b>Land</b> | <b>Building</b> | <b>Current Use</b> | <b>Mobile Home</b> |
|------------------------|------------------------|----------------|-------------|-----------------|--------------------|--------------------|
| Kane                   | Joyce                  | 42,01-44       | 23650       | .               | .                  | 12600              |
| Karpowicz              | Stanley J.             | 13,04-05       | 32650       | 66500           | .                  | .                  |
| Kassotis               | Wayne H.& Linda A.     | 03,24          | 33550       | 54100           | .                  | .                  |
| Kates                  | James G.& Peter        | 07,32          | 38200       | .               | .                  | .                  |
| Kates                  | James G.               | 07,31-02       | 36700       | 85250           | 25650              | .                  |
| Kates                  | James G.& Peter        | 07,42          | 46200       | .               | 11600              | .                  |
| Kates                  | James G.               | 07,28-10       | 35750       | .               | .                  | .                  |
| Keefe                  | Christine M.           | 10,76          | 22100       | .               | .                  | .                  |
| Keilig                 | Roger B.               | 34,02-01       | 89400       | 165450          | .                  | .                  |
| Keilig                 | Roger                  | 34,02-02       | 30000       | 22700           | .                  | .                  |
| Keith                  | Marguerite & Bonnie H. | 07,07-17       | 5500        | 18400           | .                  | .                  |
| Kelley Revocable Trust | Wallace R.             | 32,18          | 36700       | 70900           | .                  | .                  |
| Kelly                  | Donald F.& Deena M.    | 42,01-48       | 23650       | .               | .                  | 21450              |
| Kelly                  | James C.               | 04,64          | 18750       | .               | .                  | .                  |
| Kelly                  | Richard J.& Diana L.   | 15,60-01       | 39800       | 102150          | .                  | .                  |
| Kendall                | Winters M.& Alice      | 10,77          | 38800       | 101300          | .                  | .                  |
| Kennedy                | Sheila Revocable Trust | 11,60          | 53700       | .               | 100                | .                  |
| Kennedy                | Helen                  | 15,02          | 33750       | 98200           | .                  | .                  |
| Kennedy                | Sheila Revocable Trust | 28,03          | 23250       | 104050          | .                  | .                  |
| Kennedy                | Sheila Revocable Trust | 11,59          | 45000       | .               | 800                | .                  |
| Kennedy                | Sheila Revocable Trust | 28,43          | 200         | .               | .                  | .                  |
| Kennedy                | Sheila Revocable Trust | 11,41          | 44850       | 112550          | .                  | .                  |
| Kennedy                | Sheila Revocable Trust | 11,61          | 20700       | .               | 850                | .                  |
| Kennedy                | Sheila Revocable Trust | 27,12-02       | 16650       | 3800            | .                  | .                  |
| Kennedy                | Sheila Revocable Trust | 29,24          | 58950       | 107050          | .                  | .                  |

| <b>Lastname</b>  | <b>Firstname</b>       | <b>Map_Lot</b> | <b>Land</b> | <b>Building</b> | <b>Current Use</b> | <b>Mobile Home</b> |
|------------------|------------------------|----------------|-------------|-----------------|--------------------|--------------------|
| Kennedy          | Sheila Revocable Trust | 11,62          | 25200       | .               | 500                | .                  |
| Kennedy          | Sheila Revocable Trust | 11,40          | 60100       | .               | 3750               | .                  |
| Kennedy          | Sheila Revocable Trust | 16,05          | 48950       | .               | 1500               | .                  |
| Kennedy          | Sheila Revocable Trust | 11,45          | 33000       | .               | .                  | .                  |
| Kennedy          | James Revocable Trust  | 34,27          | 41,600      | 315,950         | .                  | .                  |
| Kennedy          | James Revocable Trust  | 34,26          | 34900       | 78050           | .                  | .                  |
| Kennedy          | Sheila Revocable Trust | 11,57          | 3750        | .               | 50                 | .                  |
| Kennedy          | Sheila Revocable Trust | 15,62          | 3600        | .               | 300                | .                  |
| Kennedy          | James H.               | 34,28          | 31000       | 31950           | .                  | .                  |
| Kenney           | Harold T. & Arlene L.  | 04,45          | 36900       | 74450           | .                  | .                  |
| Kenney           | June B.                | 30,08          | 23450       | 48000           | .                  | .                  |
| Kerrigan, et al  | Joseph (Trustees)      | 04,03          | 30000       | .               | .                  | .                  |
| Kesses           | Joanne Lee             | 15,45          | 47950       | 121400          | 34700              | .                  |
| Kesses           | Joanne Lee             | 15,38-01       | 36750       | .               | 250                | .                  |
| Kevine Ross, LLC |                        | 11,67          | 48450       | .               | .                  | .                  |
| Kidd             | John S. & Carolyn A.   | 10,53-01       | 40200       | 77450           | .                  | .                  |
| Killeen          | Austin J. & Anne K.    | 16,08          | 53650       | 98200           | 32300              | .                  |
| Kirtisy          | Charles B. & Anna      | 08,45-02       | 29400       | 65950           | .                  | .                  |
| Kirtisy          | Charles A. & Virginia  | 04,80          | 24400       | .               | .                  | .                  |
| Kirtisy          | Charles A. & Virginia  | 04,79          | 95000       | 169950          | .                  | .                  |
| Kirtisy          | Charles A. & Virginia  | 04,30          | 1900        | .               | .                  | .                  |
| Kissell          | William J.             | 29,06          | 17250       | 27100           | .                  | .                  |
| Knight           | Bruce & Joan           | 24,01-02       | 133500      | 66050           | .                  | .                  |
| Knight           | Suzanne Sheffield      | 14,21          | 21050       | 45800           | .                  | .                  |
| Knight           | Steven A.              | 27,04          | 20000       | 25000           | .                  | .                  |

| Lastname    | Firstname                | Map Lot  | Land  | Building | Current Use | Mobile Home |
|-------------|--------------------------|----------|-------|----------|-------------|-------------|
| Knowles     | Polly D. & Welsh, Robert | 38,05    | 52500 | 59650    | .           | .           |
| Knowlton    | Paul & Marie             | 07,07-43 | 5500  | 13450    | .           | .           |
| Kokell      | John & Joy M.            | 18,23    | 16900 | .        | .           | .           |
| Korjeff     | Michael G.               | 21,01    | 22000 | .        | .           | .           |
| Korjeff     | Sarah P.                 | 03,10    | 22500 | 11550    | .           | .           |
| Korjeff     | Michael G.               | 03,03    | 30000 | .        | 3000        | .           |
| Korjeff     | Michael G.               | 03,08    | 25600 | .        | .           | .           |
| Korjeff     | Michael G.               | 03,09    | 62200 | 97250    | .           | .           |
| Kostuck     | Rbt. & Valerie DePeyster | 11,16    | 47650 | 22450    | 24300       | .           |
| Kothavala   | Tehmasp G. & Debra L.    | 08,45-03 | 28400 | 67850    | .           | .           |
| Kotila      | Paul M.                  | 02,13    | 39100 | 50050    | .           | .           |
| Kotke,Jr.   | Thomas & Jacklyn         | 19,01    | 33300 | 65200    | .           | .           |
| Kotke,Sr.   | Thomas & Cheryl L.       | 02,19    | 24000 | .        | 750         | .           |
| Kotke,Sr.   | Thomas & Cheryl L.       | 02,18    | 57200 | 231350   | .           | .           |
| Kotke,Sr.   | Thomas & Cheryl          | 19,02    | 25350 | .        | .           | .           |
| Kramer      | Sybil M.                 | 42,02-54 | 23650 | .        | .           | 19400       |
| Krompegal   | Frederick P. & Shirley   | 20,18    | 27300 | .        | .           | .           |
| Krompegal   | Frederick P. & Shirley   | 22,08    | 55350 | .        | .           | .           |
| Krompegal   | Frederick P. & Shirley   | 20,19    | 35350 | 31200    | .           | .           |
| Krunklevich | Carole A.                | 34,08    | 28200 | 45500    | .           | .           |
| Kublbeck    | Linda L. & James R.      | 04,33    | 20250 | 51800    | .           | .           |
| Kublbeck    | Linda                    | 04,72-01 | 26250 | 52350    | .           | .           |
| Kuhlman     | Mary E.                  | 03,01    | 18550 | .        | 650         | .           |
| Kuhlman     | Mary E.                  | 03,02    | 23700 | .        | 1400        | .           |
| Kusen       | Karl                     | 02,09-06 | 50400 | 39550    | .           | .           |

| Lastname               | Firstname               | Map Lot  | Land   | Building | Current Use | Mobile Home |
|------------------------|-------------------------|----------|--------|----------|-------------|-------------|
| L'Heureux              | Scott J.                | 33,16    | 38500  | 144450   | .           | .           |
| La Fontaine            | Francis R.              | 24,03    | 5500   | .        | .           | 16150       |
| La Pan                 | William                 | 07,40    | 15950  | 6050     | .           | .           |
| La Pointe              | Thomas S.               | 42,02-08 | 23650  | .        | .           | 23400       |
| La Porte               | Ann H.& D.Hewitt        | 02,20    | 22500  | .        | .           | .           |
| LaBarre                | Jay A.& Stacie Pecor    | 27,11    | 26050  | 58150    | .           | .           |
| LaCapria               | William E. & Laura I.   | 42,01-81 | 23650  | .        | .           | 11550       |
| Lacy                   | Thomas B. & Sally M.    | 18,21    | 6750   | .        | 350         | .           |
| Lacy                   | Thomas B. & Sally M.    | 18,20    | 114500 | 117100   | 45300       | .           |
| Lacy                   | Thomas B. & Sally M.    | 18,20-02 | 38950  | .        | 5100        | .           |
| Ladebauche             | Paul E. & Beatrice C.   | 42,01-04 | 23650  | .        | .           | 16900       |
| LaFave                 | Robert L. & Patricia A. | 07,36    | 29950  | 2400     | .           | 39950       |
| LaFave                 | Scott & Theresa         | 07,02-01 | 30750  | 59100    | .           | .           |
| Laflamme               | Larry & Sharon A.       | 04,25-01 | 30100  | .        | .           | 63950       |
| Laflamme               | Larry & Sharon A.       | 04,25-02 | 26050  | .        | .           | .           |
| Lafond                 | Henry A.                | 03,38    | 600    | .        | .           | .           |
| Lafond,Jr.             | Henry A. & Lauren W.    | 03,31-01 | 31650  | 70800    | .           | .           |
| LaFontaine             | Ray.A. & Kathy M.       | 27,10-02 | 15800  | .        | .           | .           |
| Lafreniere             | David                   | 04,57-08 | 37400  | 50800    | 27200       | .           |
| Lagerberg              | David & Judith          | 06,20    | 35800  | 54650    | .           | .           |
| Lagerberg              | Scott R. & Lisa M.      | 02,08-06 | 34900  | 30550    | .           | .           |
| Lajoie                 | Jeffrey A.              | 15,45-01 | 74800  | .        | 6550        | .           |
| Lakeville Shores, Inc. |                         | 06,05-04 | 29350  | .        | 450         | .           |
| Lakeville Shores, Inc. |                         | 11,58    | 49650  | .        | 1050        | .           |
| Lakeville Shores, Inc. |                         | 11,63    | 98550  | .        | 4100        | .           |

| <b>Lastname</b> | <b>Firstname</b>        | <b>Map Lot</b> | <b>Land</b> | <b>Building</b> | <b>Current Use</b> | <b>Mobile Home</b> |
|-----------------|-------------------------|----------------|-------------|-----------------|--------------------|--------------------|
| LaMarche        | Christopher J.          | 10,40-01       | 29850       | 51250           | .                  | .                  |
| Lambert Trust   | .                       | 06,05-02       | 30750       | 21650           | .                  | .                  |
| Lambshead       | Nathan C. & Rebecca L.  | 11,13-01       | 29050       | 34800           | .                  | .                  |
| Lamoureux       | Robert & Nancy          | 16,16-01       | 24500       | .               | .                  | 41150              |
| Lamoureux, III  | Robert, Robyn & Nancy   | 16,16-03       | 23450       | 40850           | .                  | .                  |
| Landy           | Macraey J. & Gail P.    | 32,37          | 22000       | 137000          | .                  | .                  |
| Lang            | Todd M & Constance Ke   | 16,06          | 36300       | .               | 1600               | .                  |
| Lang            | Edith P.                | 20,10          | 98600       | 13900           | .                  | .                  |
| Langer          | Carole A.               | 10,31          | 52500       | 72200           | .                  | .                  |
| Langer          | Carole                  | 32,30          | 24700       | 96350           | .                  | .                  |
| Langer          | Carole A.               | 10,30          | 29550       | .               | .                  | .                  |
| Lapia           | Michael & Rosalie       | 42,01-33       | 23650       | .               | .                  | 10550              |
| LaPointe        | David P. & Margot L.    | 37,15          | 22000       | 17600           | .                  | .                  |
| Laraba          | David John              | 10,54-01       | 35250       | .               | .                  | 9800               |
| Larder-Olejarz  | Robin                   | 07,07-30       | .           | 4000            | .                  | .                  |
| Larder-Olejarz  | Robin                   | 07,07-29       | 1000        | 10250           | .                  | .                  |
| Larson & Briggs | Joseph & Wendy, Roby &  | 03,12          | 31200       | 108500          | .                  | .                  |
| Larson & Briggs | Joseph & Wendy, Roby &  | 21,04          | 32850       | 1000            | .                  | .                  |
| Laughner, Jr.   | Paul A. & Susan W.      | 11,46          | 47250       | 66800           | .                  | .                  |
| LaValley        | James T.                | 32,13          | 23500       | 74300           | .                  | .                  |
| LaVoie          | Richard H. & Pauline Y. | 43,02-101      | 23650       | .               | .                  | 18550              |
| Lawrence        | Rebecca A.              | 15,03-02       | 39850       | 63900           | .                  | .                  |
| Leary           | Daniel J. & Evelyn M.   | 42,02-75       | 28650       | .               | .                  | 20100              |
| LeBlanc         | James T. & Eileen C.    | 26,02          | 45000       | 34250           | .                  | .                  |
| LeClair         | Jon R. & Patricia E.    | 22,03          | 71500       | 55400           | .                  | .                  |

| Lastname                   | Firstname             | Map Lot  | Land  | Building | Current Use | Mobile Home |
|----------------------------|-----------------------|----------|-------|----------|-------------|-------------|
| Leel                       | Ronald & Annette      | 06,32-01 | 49300 | 54100    | .           | .           |
| Leighton                   | Robert M.             | 42,02-50 | 23650 | .        | .           | 17300       |
| Lencho                     | Keith J.              | 12,41-05 | 27300 | .        | 19100       | .           |
| Lencho                     | Keith J.              | 12,41-06 | 24950 | .        | 19000       | .           |
| Lenes                      | Bruce & April         | 38,09    | 83000 | 14400    | .           | .           |
| Lepisto                    | Jeffrey D.            | 06,40-04 | 33850 | 92750    | .           | .           |
| Letendre                   | John J. & Jerilyn A.  | 08,07-01 | 30400 | 50950    | .           | .           |
| Letourneau                 | Peter W. & Roberta T. | 16,26    | 17800 | .        | 1350        | .           |
| Letourneau                 | Peter W. & Roberta T. | 16,27    | 14050 | .        | 650         | .           |
| Levassour                  | Robert R. & Mary T.   | 42,01-62 | 23650 | .        | .           | 8800        |
| Lewan                      | William D.            | 09,18-01 | 32600 | 49400    | .           | .           |
| Lewan                      | William D.            | 09,15-01 | 15900 | 19850    | .           | .           |
| Lilback                    | Reino M. & Carolyn    | 27,12-01 | 31750 | 50550    | .           | .           |
| Lilback                    | Reino M. & Carolyn A. | 11,12    | 21250 | 33150    | .           | .           |
| Lilback                    | Reino & Eino          | 14,01    | 25150 | .        | 1000        | .           |
| Lilback Estate             | Eino J.               | 27,12    | 42400 | .        | 950         | .           |
| Lilback Estate             | Eino J.               | 14,02    | 2100  | .        | .           | .           |
| Linderman                  | James L.              | 26,01-03 | 95750 | 126050   | .           | .           |
| Link                       | Susan S.              | 27,26    | 30400 | 89850    | .           | .           |
| Linskey                    | Donald D. & Jo-ann M. | 04,57-04 | 27950 | 104200   | .           | .           |
| Lion                       | Kent M.               | 14,32    | 40700 | .        | 700         | .           |
| Lisa Haupt Trust: W. & J C |                       | 06,40-08 | 32550 | 45850    | .           | .           |
| Lise Jungshoved Patten T   |                       | 23,04    | 57500 | 9550     | .           | .           |
| Litchfield                 | Eva P.                | 12,43    | 32500 | 6800     | 13100       | .           |
| Little Monadnock Realty    |                       | 13,09    | 28800 | .        | 1800        | .           |

| Lastname           | Firstname              | Map      | Lot | Land   | Building | Current Use | Mobile Home |
|--------------------|------------------------|----------|-----|--------|----------|-------------|-------------|
| Lively             | Daniel & Nancy         | 09,06    |     | 33900  | 62650    | .           | .           |
| Livengood          | David G. & Debra M.    | 03,17    |     | 24650  | 44450    | .           | .           |
| Livezey            | Carol                  | 28,36    |     | 15000  | 32600    | .           | .           |
| Lombard            | Fred C. & Ellen Z.     | 19,06    |     | 17650  | .        | .           | .           |
| Long               | Nicholas R. & Nancy K. | 35,26    |     | 20000  | 30100    | .           | .           |
| Longever           | Roy I.                 | 12,62    |     | 400    | .        | .           | .           |
| Longever           | Gwendolyn R.           | 12,60    |     | 145500 | 39700    | 52800       | .           |
| Lopilato           | Peter M. & Janet B.    | 12,36-01 |     | 33700  | 85500    | .           | .           |
| Lord               | Richard C. & Ramona L. | 10,41-01 |     | 900    | .        | 100         | .           |
| Lord               | Richard T. & Jean      | 17,06    |     | 35350  | 70900    | .           | .           |
| Lord               | Richard C. & Ramona L. | 10,37    |     | 40000  | .        | 26700       | 9200        |
| Lord               | Barbara J.             | 14,40    |     | 77900  | .        | 4050        | .           |
| Lorenzo            | Guy & Carol            | 14,31-02 |     | 21250  | .        | .           | .           |
| Love               | David M. & Elaine R.   | 35,06    |     | 53050  | .        | .           | .           |
| Lowry              | Robin E.               | 15,34    |     | 3150   | .        | .           | .           |
| Lowry              | Robin E.               | 15,33    |     | 24750  | 63150    | .           | .           |
| Lucas              | Robert D. & Regina E.  | 11,26    |     | 23450  | 48000    | .           | .           |
| Lucey-Papa Assoc.  | .                      | 15,60-04 |     | 37000  | 105650   | .           | .           |
| Lyman              | Peter                  | 25,01-01 |     | 5500   | .        | .           | 12000       |
| Lynch et al        | Donald F.              | 42,01-79 |     | 23650  | .        | .           | 19000       |
| Lyons              | John P. & Linda C.     | 42,01-93 |     | 23650  | .        | .           | 7150        |
| Lyons              | John P. & Linda C.     | 42,01-92 |     | 23650  | .        | .           | 24450       |
| M & M realty Trust |                        | 12,13    |     | 55000  | .        | .           | .           |
| MacAlister         | Bruce & Marilyn        | 35,09    |     | 40000  | 28250    | .           | .           |
| MacDonald,Jr.      | Angus D. & Carolyn C.  | 42,01-50 |     | 23650  | .        | .           | 22200       |

| <b>Lastname</b>      | <b>Firstname</b>         | <b>Map_Lot</b> | <b>Land</b> | <b>Building</b> | <b>Current Use</b> | <b>Mobile Home</b> |
|----------------------|--------------------------|----------------|-------------|-----------------|--------------------|--------------------|
| MacKenzie            | Scott L. & Jolyn M.      | 16,16          | 25500       | .               | .                  | 15400              |
| MacKenzie            | Scott & Joslyn           | 16,16-02       | 19900       | .               | .                  | .                  |
| MacKnight            | Joanne M.                | 02,01          | 13600       | .               | .                  | .                  |
| MacKnight            | Joanne M.                | 02,02          | 11300       | .               | .                  | .                  |
| MacLean              | Wayne A                  | 10,15-04       | 43050       | .               | 1900               | .                  |
| MacLean              | Michael E. & Francine G. | 08,43-02       | 28600       | 64000           | .                  | .                  |
| Mageary              | Michael A.               | 42,02-10       | 23650       | .               | .                  | 20000              |
| Maher                | John & Elaine            | 16,22          | 13650       | 1550            | 200                | .                  |
| Mahoney              | Daniel & Cheryl          | 07,07-15       | 2000        | .               | .                  | 8300               |
| Main                 | Howard & Catherine       | 07,07-09       | 4500        | .               | .                  | 16200              |
| Malone Jr.           | John E. & Gail S.        | 42,01-07       | 23650       | .               | .                  | 12000              |
| Mandra               | Joseph                   | 42,01-11       | 23650       | .               | .                  | 3850               |
| Manhoff              | Harold D. & Mildred      | 42,01-15       | 23650       | .               | .                  | 9150               |
| Manhoff              | Harold D. & Mildred      | 42,02-71       | 28650       | .               | .                  | .                  |
| Marcou               | Richard D. & Corrine J.  | 32,54          | 40600       | 63650           | .                  | .                  |
| Marcus C. Hytonen    | Erica L. Silliker        | 33,30          | 27250       | 68700           | .                  | .                  |
| Marie E. O'Day Trust | c/o Jane Doerfer         | 02,28          | 55500       | .               | 2800               | .                  |
| Marie E. O'Day Trust | c/o Jane Doerfer         | 02,21          | 57600       | .               | 2250               | .                  |
| Mark Edwin           | Enterprises              | 18,16          | 4750        | .               | .                  | .                  |
| Marriner             | Judith C                 | 12,38-01       | 6750        | 1050            | .                  | .                  |
| Marrotte             | Melanie                  | 08,47          | 54550       | 36650           | .                  | .                  |
| Marsden              | Marie J.                 | 42,02-86       | 28650       | .               | .                  | 19700              |
| Marsden              | Joseph P. & Velna J.     | 42,02-93       | 28650       | .               | .                  | 17700              |
| Marshall             | Richard L. & Claire L.   | 42,01-53       | 23650       | .               | .                  | 14700              |
| Marshall             | Richard & Joyce          | 36,07          | 41150       | 16750           | .                  | .                  |



| Lastname                | Firstname              | Map_Lot  | Land   | Building | Current Use | Mobile Home |
|-------------------------|------------------------|----------|--------|----------|-------------|-------------|
| Marshia                 | Ronald H.& Grace S.    | 28,09    | 20250  | 69400    | .           | .           |
| Marshia,Jr.             | Ronald & Grace         | 28,10    | 17250  | 47550    | .           | .           |
| Martel                  | Christopher M.& Wendy  | 11,56-01 | 22600  | 66400    | .           | .           |
| Martin                  | Francis & Marie E.     | 29,11    | 18250  | 55300    | .           | .           |
| Martin                  | Gary W. & Debra A.     | 10,21-02 | 37500  | 137000   | .           | .           |
| Martin                  | Doris C.& Joan E.      | 29,02    | 22000  | 42050    | .           | .           |
| Martin                  | Cynthia G.             | 15,60-05 | 27400  | 46300    | .           | .           |
| Martin Living Trust     |                        | 14,27    | 62000  | 26350    | 35700       | .           |
| Martin living Trust     |                        | 14,26    | 47800  | 19250    | 23950       | .           |
| Martorilli              | Carmine V.& Yvette     | 42,02-90 | 33650  | .        | .           | 20500       |
| Marts                   | John C.& Beverly       | 10,44    | 37300  | .        | .           | 38350       |
| Massin                  | Charles G.B.& Susan M. | 32,40    | 32450  | 167350   | .           | .           |
| Massin                  | Charles G.B.           | 13,08    | 18600  | .        | 3450        | .           |
| Massin                  | Elizabeth              | 32,41    | 28000  | 84950    | .           | .           |
| Massin                  | Elizabeth              | 32,42    | 33150  | 156300   | .           | .           |
| Mathews                 | Pauline J.& Dale       | 12,48-01 | 33400  | 56450    | .           | .           |
| Mathews Trust           | Dale P.                | 04,63    | 44600  | 54600    | .           | .           |
| Matterazzo              | Eugene M.& Mary E.     | 42,02-63 | 23650  | 450      | .           | 17850       |
| Matterazzo Realty Trust |                        | 42,02-62 | 23650  | 500      | .           | 12450       |
| Mattson                 | Edwin G.& Shirley      | 18,05    | 45800  | 53500    | .           | .           |
| Mattson                 | Gregory A.& Lurleen M. | 27,20    | 21000  | 39650    | .           | .           |
| Mattson                 | Aune S.                | 41,01    | 29250  | 30550    | .           | .           |
| Mattson,Jr.             | Edwin O.& Sandra       | 28,29    | 21750  | 65300    | .           | .           |
| MAW Fitzwilliam Trust   | Peter Smith, Trustee   | 15,17    | 133400 | 45850    | 57750       | .           |
| MAW Fitzwilliam Trust   | Peter Smith, Trustee   | 15,18    | 12750  | .        | 100         | .           |

| <b>Lastname</b>     | <b>Firstname</b>          | <b>Map Lot</b> | <b>Land</b> | <b>Building</b> | <b>Current Use</b> | <b>Mobile Home</b> |
|---------------------|---------------------------|----------------|-------------|-----------------|--------------------|--------------------|
| May                 | Louise, Barry & Scott     | 23,10          | 32500       | 500             | .                  | .                  |
| May                 | Jeffrey L. & Sheila M.    | 04,24          | 24650       | 51500           | .                  | .                  |
| May                 | William H. & Jo Ann M.    | 06,05-03       | 33850       | 63200           | .                  | .                  |
| May                 | Louise, Barry & Scott     | 21,39          | 64200       | 146150          | .                  | .                  |
| May                 | Ilinda J.                 | 04,22          | 15300       | .               | 2900               | .                  |
| May                 | Ilinda J.                 | 04,23          | 38650       | 58850           | 22400              | .                  |
| Mayer               | Arno                      | 35,20          | 21550       | 46100           | .                  | .                  |
| Mayer Molding Corp. | .                         | 15,26          | 71500       | 205750          | .                  | .                  |
| Mazaleski Trust     | Edward & Lillian, Trustee | 33,23          | 25650       | 84200           | .                  | .                  |
| Mc Cann             | William J. & Betty C.     | 37,06          | 34000       | 18500           | .                  | .                  |
| Mc Closky           | Richard F. & Mary P.      | 42,01-91       | 11825       | .               | .                  | .                  |
| Mc Kenney           | Robert F. & Claudia Cim   | 24,05          | 56250       | 15450           | .                  | .                  |
| Mc Kenney           | William A. & Karen I.     | 24,05          | 56250       | 15450           | .                  | .                  |
| McCann              | William J. & Betty C.     | 37,05          | 33500       | 16950           | .                  | .                  |
| McCarthy            | Caroline Hughes           | 12,25          | 18750       | 200             | .                  | 12250              |
| McCulla             | Thomas S.                 | 14,19          | 38950       | 79200           | .                  | .                  |
| McCulla             | Beverly S.                | 33,01          | 37000       | 94700           | .                  | .                  |
| McGonagle Jr.       | Robert L.                 | 02,09-05       | 37350       | .               | .                  | 4650               |
| McGrath             | Michael P.                | 42,02-51       | 23650       | .               | .                  | 17100              |
| McHugh              | Thomas J. & Judith A.     | 42,01-71       | 28650       | .               | .                  | 20250              |
| McKenzie            | Alan M.                   | 15,44          | 55500       | 44850           | .                  | .                  |
| McLaughlin          | Bertram B. & Joan B.      | 08,31          | 38800       | .               | 3000               | .                  |
| McLaughlin          | Bertram B. & Joan B.      | 02,10          | 48300       | 650             | 29650              | 40750              |
| McLaughlin          | Anne V.                   | 02,08-02       | 30250       | 61300           | .                  | .                  |
| McLaughlin          | Bertram B. & Joan B.      | 12,04          | 13500       | .               | 3400               | .                  |

| Lastname        | Firstname              | Map Lot  | Land   | Building | Current Use | Mobile Home |
|-----------------|------------------------|----------|--------|----------|-------------|-------------|
| McLaughlin      | Scott A. & Nancy H.    | 08,07-02 | 28300  | 77600    | .           | .           |
| McReel          | Louis R. & Eileen M.   | 42,02-31 | 23650  | .        | .           | 18200       |
| MEADOWOOD CNTY. | .                      | 40,02    | 17800  | 25100    | .           | .           |
| MEADOWOOD CNTY. | .                      | 40,03    | 27150  | 33850    | .           | .           |
| MEADOWOOD CNTY. | .                      | 17,11-01 | 1450   | .        | .           | .           |
| MEADOWOOD CNTY. | .                      | 39,03-01 | 28300  | 107150   | .           | .           |
| MEADOWOOD MEMB  | .                      | 40,04    | 29500  | 66950    | .           | .           |
| Meatley         | Darryl D. & Jeffrey    | 09,02    | 43100  | .        | 16400       | .           |
| Meatley         | Diana J.               | 10,44-01 | 31950  | 33150    | .           | .           |
| Meatley         | David R.               | 10,65    | 49900  | 34900    | 28450       | .           |
| Meatley         | Darryl D. & Janet      | 10,72    | 42250  | 47950    | .           | .           |
| Meatley         | Jeffrey S.             | 09,01    | 9650   | .        | .           | .           |
| Medina          | Domingo & Lucille J.   | 42,02-48 | 23650  | .        | .           | 17650       |
| Menard          | Doreen                 | 34,09-04 | .      | .        | .           | 25850       |
| Mendeloff       | Ernest M. & Kirstin    | 11,55    | 17250  | .        | .           | .           |
| Mercier         | John A. & Vicki L.     | 04,57-02 | 28600  | 84750    | .           | .           |
| Merrifield      | Erwin H. & Frigon N.E. | 21,23    | 54000  | 34050    | .           | .           |
| Merriman        | Joseph & Janice Barry  | 09,18-02 | 40550  | 110600   | .           | .           |
| Methe           | Michael A. & Nancy C.  | 15,22    | 40000  | 118300   | .           | .           |
| Methe           | Edward J.              | 03,40    | 5400   | .        | .           | .           |
| Methe           | Brenda                 | 08,02    | 31200  | .        | .           | .           |
| Methe           | Edward J.              | 08,20    | 106000 | 79750    | 87400       | .           |
| Methe           | Edward J.              | 27,13    | 21000  | 34750    | .           | .           |
| Methe           | Mark                   | 12,53-02 | 36850  | 62550    | .           | .           |
| Methe, Sr.      | Edward J & Elayne C.   | 15,54    | 109150 | 81350    | 70700       | .           |

| Lastname   | Firstname               | Map Lot  | Land  | Building | Current Use | Mobile Home |
|------------|-------------------------|----------|-------|----------|-------------|-------------|
| Methe, Sr. | Edward J. & Elaine      | 08,44    | 38250 | 22600    | .           | .           |
| Methe, Sr. | Edward J. & Elayne      | 12,30    | 32000 | 66800    | .           | .           |
| Metzger    | J. Hayes & Katherine    | 33,25    | 32600 | 112150   | .           | .           |
| Meyer      | Eric H. & Kirk D.       | 23,07    | 36000 | 2750     | .           | .           |
| Meyer      | Eric H. & Kirk D.       | 21,25    | 39000 | 85550    | .           | .           |
| Michelson  | Carl                    | 07,07-08 | 4500  | .        | .           | 25750       |
| Michelson  | Wayne H. & Elaine M.    | 13,03    | 32250 | 28300    | .           | .           |
| Michelson  | Frank A. & Joan         | 26,07    | 54500 | 11900    | .           | .           |
| Michelson  | Kenneth, et al          | 26,11    | 64500 | 19050    | .           | .           |
| Michelson  | Frank A. & Joan         | 26,09    | 32750 | 46400    | .           | .           |
| Middleton  | Elizabeth M.            | 42,02-16 | 23650 | .        | .           | 18400       |
| Miles      | Randal J.               | 35,29    | 39500 | 13550    | .           | .           |
| Miller     | David S. & Debra J.     | 08,16    | 62950 | 77400    | 51850       | .           |
| Miller     | John D. & Elizabeth     | 31,17    | 26250 | .        | .           | .           |
| Miller     | John D. & Elizabeth     | 31,14    | 47150 | 63750    | .           | .           |
| Miller     | Nancy W. & Crlyn. Saari | 06,46    | 30000 | 19900    | .           | .           |
| Miller     | Robert P. & Donna Jean  | 06,17-02 | 32950 | 70400    | .           | .           |
| Millett    | Richard & Polly Alden   | 35,30    | 24000 | 18850    | .           | .           |
| Millett    | Barbara & K. M. Hellen  | 35,31    | 20000 | 22950    | .           | .           |
| Mills      | Cameron L. & Roberta A. | 42,01-80 | 23650 | .        | .           | 20450       |
| Miner      | Regina C.               | 36,11    | 30500 | .        | .           | .           |
| Miner      | Michael G. et al        | 04,62    | 25900 | 48550    | .           | .           |
| Miner      | Jeffrey M. & Greta M.   | 14,33    | 18750 | .        | .           | .           |
| Misek      | Stevan A. & Wendy L.    | 12,50-02 | 34800 | 90050    | .           | .           |
| Missaggia  | Louis P. & Carole C.    | 42,02-72 | 28650 | .        | .           | 20050       |

| Lastname           | Firstname                | Map Lot  | Land   | Building | Current Use | Mobile Home |
|--------------------|--------------------------|----------|--------|----------|-------------|-------------|
| Mohler             | Jennifer L.              | 09,14    | 31550  | 34550    | .           | .           |
| MONADNOCK REGION   | .                        | 30,05    | 60000  | .        | .           | .           |
| MONADNOCK REGION   | .                        | 30,06    | 118500 | 369950   | .           | .           |
| Monkton            | Dolores A.               | 10,39    | 28900  | 28600    | .           | .           |
| Montenegro         | Daniel & Julie           | 06,40-14 | 32500  | 82100    | .           | .           |
| Monteverde         | Anthony W. & Roxanne     | 12,23    | 17250  | 600      | .           | 18150       |
| Moran              | Thomas F. & Amanda J.    | 07,28-11 | 31100  | 57500    | .           | .           |
| Morey              | Ronald W. & Lecia        | 34,18    | 24800  | .        | .           | 34300       |
| Morey              | Ronald & Lecia           | 12,12    | 7650   | .        | .           | .           |
| Morey              | Maureen L.               | 12,20    | 25750  | 26450    | .           | .           |
| Morin              | Michelle                 | 06,13    | 26700  | 59700    | .           | .           |
| Mormile            | Claire & Joye Singler    | 42,01-19 | 23650  | .        | .           | 17450       |
| Morris             | David R. & Beth E.       | 02,04    | 5600   | .        | .           | .           |
| Morris             | David R. & Beth E.       | 01,06    | 750    | .        | .           | .           |
| Morrison           | John D. & Alice E.       | 02,09-04 | 34600  | .        | .           | 2000        |
| Morse              | Donald R. & Elizabeth A. | 42,01-39 | 23650  | .        | .           | 22000       |
| Morse              | Daniel C.                | 08,53    | 49250  | 37450    | 35800       | .           |
| Moulton            | Donald & M. Wittenborg   | 15,60    | 59850  | 228500   | 44650       | .           |
| Moulton            | Alan R. & Ellinor L.     | 06,48    | 27000  | 25900    | .           | .           |
| Mowry Living Trust | Wesley I. & Charlotte P. | 23,22    | 67500  | 40750    | .           | .           |
| Mroz               | William & Beverly A.     | 08,42    | 10500  | .        | .           | .           |
| Muir               | Robert & Linda           | 12,32-02 | 39600  | .        | .           | .           |
| Mulhall            | Michael O.               | 42,01-91 | 11825  | .        | .           | .           |
| Mullen             | Donald P. & John W.      | 03,29    | 32000  | .        | .           | .           |
| Muller             | Robert A. & Bonnie L.    | 04,57-07 | 27400  | 101600   | .           | .           |

| <b>Lastname</b> | <b>Firstname</b>         | <b>Map Lot</b> | <b>Land</b> | <b>Building</b> | <b>Current Use</b> | <b>Mobile Home</b> |
|-----------------|--------------------------|----------------|-------------|-----------------|--------------------|--------------------|
| Mullett         | Dana L.                  | 07,07-45       | 5000        | 20050           | .                  | .                  |
| Mullin          | Walter J.                | 35,39          | 33600       | .               | .                  | .                  |
| Mundell         | Lawrence & Phyllis       | 42,01-77       | 23650       | .               | .                  | 22650              |
| Mundt           | Daniel A. & Sandra C.    | 42,01-41       | 23650       | .               | .                  | 10050              |
| Munson          | Richard W. & Cheryl L.   | 39,03          | 92600       | 272950          | .                  | .                  |
| Murbach         | William T. & Mary C.     | 04,57-10       | 27750       | 56600           | .                  | .                  |
| Murphy          | Robert A. & Janice L.    | 04,74-01       | 28400       | 58150           | .                  | .                  |
| Murphy          | Dennis M.                | 23,01          | 65000       | 20650           | .                  | .                  |
| Murphy          | Timothy P. & Sharon M.   | 12,45-04       | 29450       | 46600           | .                  | .                  |
| Murphy          | William J. & Ruth Y.     | 10,25          | 22400       | 44200           | .                  | .                  |
| Murray          | Alvin M. & Nancy         | 25,21          | 11750       | 5000            | .                  | .                  |
| Murray          | Alvin M. & Nancy         | 25,14          | 47500       | 69200           | .                  | .                  |
| Murray          | Leo P. & Elaine          | 24,03-02       | 91400       | 20600           | .                  | .                  |
| Muse            | Henry V. & Judith C.     | 20,05          | 30450       | 56700           | .                  | .                  |
| Muse            | Barbara A.               | 12,52          | 28900       | 55150           | .                  | .                  |
| Myer            | Alan G.                  | 30,02          | 31000       | 62200           | .                  | .                  |
| Myracle         | Michael & Germaine       | 06,39          | 39900       | 66150           | .                  | .                  |
| Nadeau          | Perry D. & Roberta L.    | 22,01          | 115500      | 17600           | .                  | .                  |
| Nattila         | Steven S. & Robyn J.     | 41,15          | 26400       | 55400           | .                  | .                  |
| NE Power Co.    | c/o Prop. Tax Dept.      | .              | .           | 574000          | .                  | .                  |
| Neiman          | Gerald D.                | 31,09          | 45250       | 114300          | .                  | .                  |
| Nelson          | William                  | 07,07-33       | 5500        | 14550           | .                  | .                  |
| Nevins          | Jeff & Jacqueline Judsky | 07,07-37       | 5500        | 15050           | .                  | .                  |
| New Eng. Tel.   | & Tel.Co.                | 32,27          | 29000       | 32500           | .                  | .                  |
| Newcomb         | Robert M. & Sandra A.    | 13,04-04       | 38000       | 57550           | .                  | .                  |

| Lastname              | Firstname               | Map_Lot  | Land   | Building | Current Use | Mobile Home |
|-----------------------|-------------------------|----------|--------|----------|-------------|-------------|
| Nickerson             | Ronnie A.& Lorelei A.   | 09,10    | 42700  | 93800    | .           | .           |
| Nieber                | Donald L.& Fay E.       | 42,01-06 | 23650  | .        | .           | 6650        |
| Niemela               | Ralph,Helen & Ralph J.  | 08,46    | 56500  | 64850    | .           | .           |
| Niemela               | Ralph R.& Helen E.      | 08,07    | 61000  | 58450    | .           | .           |
| Niemela               | Michael F.& Carol E.    | 08,55    | 37500  | 59600    | .           | .           |
| Niemi                 | Paul R. & Norma P.      | 12,63    | 93700  | .        | 4700        | .           |
| Nirenberg             | Morris & Rita           | 20,12    | 160500 | 124950   | .           | .           |
| Noble                 | Susan W.                | 10,54    | 49950  | 6150     | .           | .           |
| Nolan                 | Martin W.& Denise       | 40,07    | 21550  | 70900    | .           | .           |
| Nolan                 | Robert J.               | 41,03    | 27800  | 48050    | .           | .           |
| Nolan III             | Matthew,Michael Schaffe | 37,20    | 16000  | .        | .           | .           |
| Nosek,Jr.             | Walter J.& Frances A.   | 42,02-05 | 23650  | .        | .           | 24550       |
| Noury                 | Richard F.& Dorothy     | 42,01-78 | 23650  | 12950    | .           | .           |
| Novak                 | Robert A. & Bonnie Lee  | 33,18    | 31150  | 89500    | .           | .           |
| Noyes Revocable Trust | Emily T. Noyes          | 06,37    | 30900  | 55150    | .           | .           |
| Noyes Revocable Trust | Emily T. Noyes          | 06,38    | 18400  | .        | .           | .           |
| Noyes Revocable Trust | James Nicholas Noyes    | 06,38    | 18400  | .        | .           | .           |
| Noyes Revocable Trust | James Nicholas Noyes    | 06,37    | 30900  | 55150    | .           | .           |
| Nunn                  | Richmond & Ann E.       | 10,84    | 30150  | 40150    | .           | .           |
| Nye,Jr.               | Raymond W.& Nancy C.    | 40,10    | 25900  | 94200    | .           | .           |
| O'Brien               | John E.                 | 07,41    | 28950  | 8550     | .           | .           |
| O'Day                 | John E.& June Sailor    | 20,07    | 32450  | 56100    | .           | .           |
| O'Donnell             | Marilyn A.& Henry F.    | 25,09-02 | 84400  | 17350    | .           | .           |
| O'Neil                | John T. & Caryl L.      | 42,01-37 | 23650  | .        | .           | .           |
| O'Neil                | Paul E.& Maureen L.     | 36,20    | 22500  | .        | .           | .           |

| Lastname                  | Firstname             | Map Lot  | Land  | Building | Current Use | Mobile Home |
|---------------------------|-----------------------|----------|-------|----------|-------------|-------------|
| O'Neil                    | Paul E.& Maureen L.   | 36,21    | 28500 | 14650    | .           | .           |
| O'Neil                    | Paul E.& Maureen L.   | 36,19    | 20500 | .        | .           | .           |
| Ogilvie                   | David K.              | 10,62    | 24750 | 43700    | .           | .           |
| Ogilvie                   | David K.              | 10,64    | 28950 | .        | 19100       | .           |
| Old England Enterprises   |                       | 32,32    | 26500 | 129700   | .           | .           |
| Old England Enterprises,  |                       | 32,46    | 17750 | 31750    | .           | .           |
| Olsen                     | Kenneth               | 36,09    | 64650 | 33750    | .           | .           |
| Olsen                     | Elaine                | 11,07    | 71100 | .        | .           | .           |
| Olsen                     | Steve                 | 07,07-26 | 5000  | 16600    | .           | .           |
| Olsen                     | Richard F.& Tania     | 25,15    | 47500 | 35600    | .           | .           |
| Open View Investments,    |                       | 01,05-01 | 5250  | .        | .           | .           |
| Open View Investments,    |                       | 01,07    | 5250  | .        | .           | .           |
| Open View Investments,    |                       | 02,05-01 | 7500  | .        | 1900        | .           |
| Open View Investments,    |                       | 02,05    | 26650 | .        | 3200        | .           |
| Open View Investments,    |                       | 01,05    | 19800 | .        | 850         | .           |
| Ordney,Jr.                | Thomas & Linda        | 10,15-01 | 40100 | 83050    | .           | .           |
| Orkins, Sr.               | John M. & Robyn Wargo | 27,25    | 26750 | 44500    | .           | .           |
| Orwell Pond,Inc.          | .                     | 07,26    | 30750 | 3500     | .           | .           |
| Orwell Pond,Inc.          | .                     | 11,64    | 36850 | .        | 950         | .           |
| Ostrowski                 | Ines D.               | 01,09    | 25900 | .        | 2350        | .           |
| Otto                      | Wendy                 | 02,25    | 26650 | .        | .           | 7600        |
| Overstreet                | Henry L. & Susan L.   | 26,05    | 56000 | 13800    | .           | .           |
| P. D, Starrett Associates |                       | 15,36    | 81850 | 729400   | .           | .           |
| P.D. Starrett Associates, |                       | 34,29    | 35500 | 86350    | .           | .           |
| Pagano                    | Joseph L.             | 11,36-03 | 1400  |          | 50          |             |



| Lasname   | Firstname               | Map Lot  | Land   | Building | Current Use | Mobile Home |
|-----------|-------------------------|----------|--------|----------|-------------|-------------|
| Pagano    | Joseph L.               | 11,36-02 | 2750   |          | 100         |             |
| Pagano    | Joseph L. & Kathleen M. | 11,35    | 97800  |          | 32250       |             |
| Pak       | Phil S. & Yong S.       | 26,06    | 58500  | 950      |             |             |
| Pak       | Phil S. & Yong S.       | 18,28    | 19050  |          | 5200        |             |
| Parfomak  | John N. & Kyong Nan     | 06,40-05 | 33550  | 52300    |             |             |
| Parker    | Kevin & Kristina        | 07,38    | 25250  | 80150    |             |             |
| Parker    | Thomas F. & June        | 11,02    | 67500  | 135200   | 35800       |             |
| Parker    | Thomas F.               | 11,04    | 33650  |          | 500         |             |
| Parker    | Kevin & Kristina        | 07,07-13 | 3250   |          |             | 8500        |
| Parker    | Robert L. & Gloria J.   | 25,01-J  | 5500   | 19750    |             |             |
| Parker    | Thomas F. & June        | 07,08    | 15700  |          | 1900        |             |
| Parker    | Scott                   | 07,07-05 | 4500   | 9100     |             |             |
| Parkkonen | Aaron J. & Nicole J.    | 07,19    | 74700  |          | 5000        |             |
| Parks     | Corey S.                | 03,31-05 | 27650  | 500      |             | 6150        |
| Parmenter | David L. & Marlene M.   | 42,01-54 | 23650  |          |             | 19150       |
| Partridge | Mark L. & Bonnie J.     | 28,18-01 | 30150  | 51600    |             |             |
| Pastor    | Gary M. & Brenda L.     | 31,12    | 65250  | 118550   |             |             |
| Pastor    | Ronald J. & Angela R.   | 15,38    | 113450 | 93500    | 40250       |             |
| Pastor    | Richard L. & Sandra A.  | 17,05    | 28700  | 124450   |             |             |
| Patch     | Robert Jr. & Merrillyn  | 06,32-08 | 36300  |          |             | 34000       |
| Patch     | Richard A. & Nancy J.   | 10,73    | 29300  | 57100    |             |             |
| Patch     | Robert J. & Kathleen    | 06,32    | 38250  |          |             | 34450       |
| Patnode   | Henry R. & Jodi L.      | 07,14    | 31650  | 52800    |             |             |
| Patterson | David J.                | 14,05-01 | 25700  | 59900    |             |             |
| Patterson | Rufus & Kathleen        | 42,01-22 | 23650  |          |             | 10650       |

| Lastname               | Firstname              | Map      | Lot | Land   | Building | Current Use | Mobile Home |
|------------------------|------------------------|----------|-----|--------|----------|-------------|-------------|
| Paul Derby Trust       |                        | 28,15    |     | 22900  | 34300    | .           | .           |
| Pedone                 | Richard J.             | 42,02-65 |     | 23650  | .        | .           | 18350       |
| Peircey                | Barbara A.             | 42,02-03 |     | 23650  | .        | .           | 20550       |
| Pelkey                 | Ann I.                 | 24,07    |     | 41150  | .        | .           | .           |
| Pelkey                 | Leonard & Pamela       | 07,07    |     | 2500   | .        | .           | 10500       |
| Pelkey                 | Timothy L. & Lisa T.   | 12,40-04 |     | 34400  | 77500    | .           | .           |
| Pelkey                 | Ann I.                 | 07,07    |     | 220950 | 196250   | .           | .           |
| Pelkey                 | Leonard R.             | 07,11-02 |     | 30600  | .        | .           | 17600       |
| Pelkey                 | Michael S.             | 07,11-01 |     | 59850  | 80250    | 35450       | .           |
| Pelkey                 | Ann I.                 | 25,10    |     | 108600 | 2500     | .           | 20500       |
| Pelkey                 | Ann I.                 | 25,07    |     | 107700 | .        | .           | 1400        |
| Pelkey                 | Reginald L. & Gloria   | 34,24    |     | 24850  | 59150    | .           | .           |
| Pelkey, Jr.            | Leonard & Pamela J.    | 07,11    |     | 53000  | .        | 22900       | .           |
| Pelletier              | Michael J.             | 35,40    |     | 34200  | .        | .           | .           |
| Pelto                  | Alte & Rita M.         | 08,49-01 |     | 29900  | .        | .           | 11100       |
| Pelto                  | Richard                | 10,16-04 |     | 41300  | .        | .           | .           |
| Peng                   | Xiaojia & Xiaoging Chi | 10,67    |     | 95550  | 134100   | 52200       | .           |
| Pepe New Hampshire Tru |                        | 42,01-16 |     | 23650  | .        | .           | 23100       |
| Perham                 | Andrew J. & Diane K.   | 24,03-09 |     | 28900  | 43700    | .           | .           |
| Perrett                | Janet B.               | 08,45    |     | 35200  | .        | .           | .           |
| Perry                  | Calvin                 | 23,25    |     | 31350  | .        | 1050        | .           |
| Perry                  | Calvin                 | 23,17    |     | 10000  | .        | .           | .           |
| Perry                  | Al & Janet A.          | 24,03-07 |     | 31900  | 9000     | .           | 23900       |
| Perry                  | Calvin                 | 21,30    |     | 9575   | .        | .           | .           |
| Perry                  | Calvin                 | 23,11    |     | 81500  | 32200    | .           | .           |

| <b>Lastname</b> | <b>Firstname</b>       | <b>Map Lot</b> | <b>Land</b> | <b>Building</b> | <b>Current Use</b> | <b>Mobile Home</b> |
|-----------------|------------------------|----------------|-------------|-----------------|--------------------|--------------------|
| Peterson        | Phyllis                | 32,19          | 35500       | 126650          | .                  | .                  |
| Petkiewicz      | Louis J. & Penelope J. | 03,25          | 30700       | 62300           | .                  | .                  |
| Petrone         | Joseph C.              | 33,15          | 30300       | 40400           | .                  | .                  |
| Phelps          | Roger W. & Constance   | 15,43          | 13500       | .               | 6050               | .                  |
| Phelps          | Roger W. & Constance   | 15,41          | 54000       | .               | 1700               | .                  |
| Piccolo, III    | Joseph & Annmarie      | 32,45          | 27650       | 96500           | .                  | .                  |
| Pidgeon         | Ronald & Sherri        | 34,09-08       | .           | .               | .                  | 27500              |
| Pielieski       | Steven S.              | 08,43-04       | 31650       | 61850           | .                  | .                  |
| Pierce          | Glenn A. & Pamela A..  | 10,53          | 39200       | 82400           | .                  | .                  |
| Pine            | William & Patricia     | 33,17          | 35000       | 70700           | .                  | .                  |
| Pinkerton       | Norma I.               | 42,01-67       | 11825       | .               | .                  | 3150               |
| Pizer           | Harry F.               | 15,03-04       | 39300       | 36850           | .                  | .                  |
| Plante          | Donald W. & Joyce A.   | 10,36          | 7950        | .               | .                  | .                  |
| Pokorny         | Joel M. & Vivianne S.  | 01,04          | 39000       | .               | .                  | .                  |
| Pollock         | David B.               | 08,12          | 22450       | .               | .                  | .                  |
| Poole,Jr.       | Edmund C. & P.Sweeney  | 07,28          | 36600       | 70000           | .                  | .                  |
| Poor            | Joseph, John & Edward  | 37,19          | 23500       | 18100           | .                  | .                  |
| Popple          | Eliza A.               | 11,03          | 47500       | 40600           | .                  | .                  |
| Porter          | Constance & E.Durmer   | 14,37-01       | 28500       | 58200           | .                  | .                  |
| Porter          | Scott & Ann Chase      | 04,57-13       | 31900       | 5800            | .                  | 30450              |
| Porter          | Marcea L.G.            | 04,74-05       | 35600       | 55650           | .                  | .                  |
| Poston          | Jeffrey V. & Cathy P.  | 07,01-02       | 27600       | 124850          | .                  | .                  |
| Potter          | Bruce R. & Aletha E.   | 09,10-01       | 44050       | 41900           | .                  | .                  |
| Pow             | Tony & Poi Kun         | 42,02-04       | 23650       | .               | .                  | 13450              |
| Powers          | John B. & Kathryn E.   | 42,02-55       | 23650       | .               | .                  | 22400              |

| <b>Lastname</b>          | <b>Firstname</b>        | <b>Map Lot</b> | <b>Land</b> | <b>Building</b> | <b>Current Use</b> | <b>Mobile Home</b> |
|--------------------------|-------------------------|----------------|-------------|-----------------|--------------------|--------------------|
| Pozorycki                | Peter I.                | 25,01-F        | 1000        | 10900           | .                  | .                  |
| Pratt                    | Robin A.& Monique M.    | 42,01-69       | 23650       | .               | .                  | 13650              |
| Pregent Trust, Philip D. | Philip Pregent, Trustee | 15,60-03       | 71550       | 99550           | .                  | .                  |
| Prentiss                 | George E.& Edith        | 10,85          | 23450       | 37650           | .                  | .                  |
| Prevett                  | Jeanne E.               | 07,31-01       | 31150       | 49900           | 21850              | .                  |
| Price Family Lmt Partmsh | c/o Calvin Perry        | 23,11          | 81500       | 32200           | .                  | .                  |
| Price Family Lmt Partmsp | c/o Calvin Perry        | 23,25          | 31350       | .               | 1050               | .                  |
| Priest                   | Audrey E.               | 34,09-01       | .           | .               | .                  | 24450              |
| Prigge                   | William N.& Kirsten O.  | 33,27          | 29750       | 91700           | .                  | .                  |
| Proctor                  | Stephen G.& Gail P.     | 22,02          | 112500      | 32900           | .                  | .                  |
| Properties, Inc.         | c/o PSNH                | 18,26          | 52050       | .               | .                  | .                  |
| Properties, Inc.         | c/o PSNH                | 18,29          | 24450       | .               | .                  | .                  |
| Properties, Inc.         | c/o PSNH                | 18,27          | 4900        | .               | .                  | .                  |
| Properties, Inc.         | c/o PSNH                | 18,19          | 18750       | .               | .                  | .                  |
| Prunier                  | G. Leith Nance et al    | 21,12          | 75900       | 38200           | .                  | .                  |
| Public Service           | Co. of NH               | 15,42          | 10450       | .               | .                  | .                  |
| Public Service           | Co. of NH               | 18,03          | 7900        | .               | .                  | .                  |
| Public Service           | Co. of NH               | 12,27          | 250         | .               | .                  | .                  |
| Public Service           | Co. of NH               | 40,09          | 1600        | .               | .                  | .                  |
| Public Service           | Co. of NH               | 18,07          | 1700        | .               | .                  | .                  |
| Public Service           | Co. of NH               | 18,11          | 4500        | .               | .                  | .                  |
| Public Service           | Co. of NH               | 18,13          | 1700        | .               | .                  | .                  |
| Public Service           | Co. of NH               | .              | .           | 2598100         | .                  | .                  |
| Punch                    | Dennis R. & Mary S.     | 11,69          | 43400       | 56350           | .                  | .                  |
| Pushce                   | Maurice                 | 07,18          | .           | .               | .                  | .                  |

| <b>Lastname</b> | <b>Firstname</b>        | <b>Map Lot</b> | <b>Land</b> | <b>Building</b> | <b>Current Use</b> | <b>Mobile Home</b> |
|-----------------|-------------------------|----------------|-------------|-----------------|--------------------|--------------------|
| Putney          | David C. & Margaret M   | 06,41-01       | 52200       | .               | 750                | .                  |
| Putney          | David C & Margaret M    | 06,41          | 136150      | .               | 17900              | .                  |
| Pyro            | William & Helen E.      | 31,19          | 39100       | 81900           | .                  | .                  |
| Quesnel         | Roger J & Harriet       | 16,15          | 40050       | 42500           | .                  | .                  |
| Quick           | E.B. & Hazel S.         | 31,13-01       | 67950       | 171500          | 49850              | .                  |
| Quinn           | John & Lora Burgoon     | 06,40-11       | 33200       | 50150           | .                  | .                  |
| Quinnehtuk Co.  |                         | 03,42          | 26650       | .               | .                  | .                  |
| Raitto          | Russell G. & Dee M.     | 15,11          | 66750       | 206200          | 42650              | .                  |
| Raitto          | Harold N.& Beverly      | 07,28-06       | 25500       | 63950           | .                  | .                  |
| Raitto          | Russell G.              | 15,11-04       | 27150       | .               | 200                | .                  |
| Raitto          | Russell G.              | 15,11-02       | 28500       | .               | 250                | .                  |
| Raitto          | Russell G.              | 15,57-01       | 31150       | .               | .                  | .                  |
| Raitto          | David A.& Melony        | 10,07          | 30000       | 70750           | .                  | .                  |
| Raitto          | Russell G.              | 15,11-03       | 27600       | .               | 250                | .                  |
| Raitto,Jr.      |                         | 20,13          | 40200       | 60300           | .                  | .                  |
| Raitto,Jr.      | Donald & Nancy J.       | 17,15          | 31500       | 107450          | .                  | .                  |
| Raitto,Jr.      | Diane                   | 15,23-01       | 12000       | .               | 950                | .                  |
| Ralls           | Kevin E. & Debra J.     | 06,47          | 45200       | 15600           | 17500              | .                  |
| Ralls           | Francis L.& Patricia    | 42,01-74       | 28650       | .               | .                  | 21900              |
| Ralowicz        | Stephen & Philip        | 13,04-06       | 20050       | .               | 400                | .                  |
| Ralowicz        | Stephen & Philip        | 13,04-07       | 27450       | 36450           | 22900              | .                  |
| Ramsey          | Christopher K. & Amy E. | 06,03-02       | 36200       | 54750           | .                  | .                  |
| Rathburn        | John K.                 | 12,44          | 19125       | .               | .                  | .                  |
| Ray             | Donald E.& Lois G.      | 06,32-06       | 27950       | .               | .                  | .                  |
| Ray             | Donald E.& Lois G.      | 06,32-07       | 27950       | .               | .                  | .                  |

| <b>Lastname</b>         | <b>Firstname</b>          | <b>Map Lot</b> | <b>Land</b> | <b>Building</b> | <b>Current Use</b> | <b>Mobile Home</b> |
|-------------------------|---------------------------|----------------|-------------|-----------------|--------------------|--------------------|
| Ray                     | Donald E.& Lois G.        | 24,04          | 41200       | 137600          | .                  | .                  |
| Raymond L. Russell 1998 |                           | 10,70          | 11250       | .               | 750                | .                  |
| Raymond L. Russell 1998 |                           | 28,35          | 11650       | .               | .                  | .                  |
| Raymond L. Russell 1998 |                           | 28,11          | 7000        | .               | .                  | .                  |
| Raymond L. Russell 1998 |                           | 10,69          | 22150       | .               | 150                | .                  |
| Raymond L. Russell 1998 |                           | 28,23          | 24850       | 33750           | .                  | .                  |
| Raymond L. Russell 1998 |                           | 10,74          | 45150       | .               | 2400               | .                  |
| Redfield                | Scott J. & Kathryn G.     | 08,25          | 30850       | 56750           | .                  | .                  |
| Reed                    | Todd & Bruce Brackett     | 07,27-01       | 23550       | .               | .                  | .                  |
| Reed                    | Joan M.                   | 15,19-01       | 41700       | 34350           | 32550              | .                  |
| Reed                    | Joan M.                   | 15,21          | 52900       | .               | 1200               | .                  |
| Reed                    | Todd M.                   | 07,27          | 41650       | 48450           | 21300              | .                  |
| Reed,Sr.                | Ronald R.& Laura L.       | 04,55          | 33850       | 52750           | .                  | .                  |
| Reid                    | David H.& Jean L.         | 06,29          | 600         | .               | 50                 | .                  |
| Reid                    | Dorothy                   | 15,06          | 105000      | .               | .                  | .                  |
| Reid                    | David H Jr. et al         | 10,10          | 66100       | 74400           | 30000              | .                  |
| Reid Trust              | David H. & Jean L.        | 06,29          | 800         | .               | 50                 | .                  |
| Reid Trust              | David H. & Jean L.        | 10,10          | 24750       | 27900           | 11300              | .                  |
| Reid,Jr.                | David,Eliz,Rbt & Wm.      | 06,29          | 800         | .               | 50                 | .                  |
| Reilly                  | Laura A.                  | 42,01-94       | 23650       | .               | .                  | 14900              |
| Reilly,Jr.              | Edward T. & Ann-Marie     | 06,31-01       | 48150       | .               | 1200               | .                  |
| RELBIC REALTY TRUS      |                           | 34,11          | 16500       | 36700           | .                  | .                  |
| Relbie Realty Trust     | R. Carter,J. Hart,Trustee | 34,10          | 50000       | 313150          | .                  | .                  |
| Rettig                  | Richard L.                | 32,59          | 23400       | 65100           | .                  | .                  |
| Rich                    | Arlene                    | 32,20          | 49600       | 118825          | .                  | .                  |

| <b>Lastname</b> | <b>Firstname</b>      | <b>Map Lot</b> | <b>Land</b> | <b>Building</b> | <b>Current Use</b> | <b>Mobile Home</b> |
|-----------------|-----------------------|----------------|-------------|-----------------|--------------------|--------------------|
| Richards        | Edward F              | 06,07          | 76050       | 26500           | 29600              | .                  |
| Rideg           | Charles & Antoinette  | 18,09          | 39700       | .               | 2700               | .                  |
| Ridley          | Dawn M.               | 11,17-01       | 25900       | .               | .                  | .                  |
| Rics            | Kemell & Harriet D.   | 04,56          | 27400       | 34000           | .                  | .                  |
| Rics            | Jeffrey H. & Kim L.   | 04,56          | 13700       | 17000           | .                  | .                  |
| Rics            | Jeffrey H. & Kim L.   | 04,59          | 5300        | .               | .                  | .                  |
| Rics            | Kemell & Harriet D.   | 04,59          | 10600       | .               | .                  | .                  |
| Rics Jr.        | Kemell G. & Harriett  | 04,76          | 300         | .               | .                  | .                  |
| Riley           | John J. & Sheila B.   | 42,01-02       | 23650       | .               | .                  | 18250              |
| Riley, Jr.      | Burton F. & Mary L.   | 42,02-14       | 23650       | .               | .                  | 13200              |
| Rine            | Alexander L.          | 08,10          | 6750        | .               | 1100               | .                  |
| Ritchie         | Robert B. & Susan L.  | 31,03          | 26500       | 102150          | .                  | .                  |
| Robbitts        | William D. & Theresa  | 15,55-01       | 31900       | 78150           | .                  | .                  |
| Roberts         | Sharon A.             | 17,13          | 30000       | 36350           | .                  | .                  |
| Roberts Trust   | Jane W.               | 31,06          | 14750       | 43050           | .                  | .                  |
| Roberts Trust   | Kenneth D.            | 31,06          | 14750       | 43050           | .                  | .                  |
| Robichaud       | Rebecca               | 32,02          | 34700       | 130850          | .                  | .                  |
| Robidoux        | Craig & Lori Lyn      | 12,11          | 37800       | 850             | .                  | 38300              |
| Robinson        | John & Jane           | 20,02          | 13050       | .               | .                  | .                  |
| Robinson        | Jane                  | 20,01          | 34050       | 17800           | .                  | .                  |
| Robinson        | Edward E. & Lauren E. | 06,05          | 33600       | 72800           | .                  | .                  |
| Rocha           | Elizabeth A.          | 06,33          | 47200       | 46700           | .                  | .                  |
| Rocheleau       | Martin C. & Carol Ann | 06,41-02       | 33650       | 63000           | .                  | .                  |
| Rogers          | Jeffrey H.            | 23,14          | 6950        | 4900            | .                  | .                  |
| Rogers          | James M. & Eleanor J. | 32,22          | 33750       | 104150          | .                  | .                  |

| Lastname  | Firstname               | Map Lot  | Land   | Building | Current Use | Mobile Home |
|-----------|-------------------------|----------|--------|----------|-------------|-------------|
| Rogers    | James M. & Eleanor J.   | 32,14    | 8650   | .        | .           | .           |
| Rogers    | Christopher J.          | 23,14    | 6950   | 4900     | .           | .           |
| Rogers    | James M. & Eleanor J.   | 23,14    | 21600  | 15300    | .           | .           |
| Rolke     | Susan R.                | 07,28-08 | 27850  | 62550    | .           | .           |
| Romano    | Ronald & Sharon         | 42,02-85 | 28650  | .        | .           | 9100        |
| Romano    | Joseph G. & Michelle    | 23,12    | 105500 | 62250    | .           | .           |
| Rondeau   | Robert L.               | 28,16    | 34800  | 52950    | .           | .           |
| Rose      | Joanne                  | 20,09    | 92250  | 40050    | .           | .           |
| Rosimos   | Dorren S.               | 10,24    | 37950  | 82550    | .           | .           |
| Roth      | Charles E. & Sandra H.  | 33,24    | 46750  | 117900   | .           | .           |
| Rousseau  | Arthur                  | 24,03-08 | 36550  | 24800    | .           | .           |
| Rousseau  | Arthur                  | 24,03-01 | 100250 | 48300    | .           | .           |
| Rousseau  | Paul R. & James B.      | 23,15    | 57500  | 24900    | .           | .           |
| Roy       | Ryan R. & Linderman, J. | 26,04    | 43500  | 42050    | .           | .           |
| Roy       | Kenneth F. & Gail A.    | 26,03    | 47500  | 41050    | .           | .           |
| Roy       | Homer S. & Janet E.     | 14,30    | 21650  | 68450    | .           | .           |
| Roy       | Mildred L.              | 42,01-57 | 23650  | .        | .           | 4650        |
| Roy, Jr.  | Kenneth F. & Cherisa L. | 02,12-03 | 36450  | 54600    | .           | .           |
| Roy, Jr.  | Winston & Lilly; L.Exel | 11,06    | 45500  | 40400    | .           | .           |
| Roy, Sr.  | Arthur C. & Joyce A.    | 42,01-20 | 23650  | .        | .           | 12350       |
| Roye      | Wendell J. & Winston J. | 34,21    | 26800  | 37150    | .           | .           |
| Royter    | Darrell W.              | 33,10    | 25150  | 25050    | .           | .           |
| Rudy, Jr. | Dan & Debra             | 06,12    | 36950  | 33700    | .           | .           |
| Rumba     | George W. & Elenore M.  | 23,18    | 31200  | 28500    | .           | .           |
| Rumba     | George W. & Elenore M.  | 23,19-01 | 9600   | .        | .           | .           |



| <b>Lastname</b> | <b>Firstname</b>       | <b>Map_Lot</b> | <b>Land</b> | <b>Building</b> | <b>Current Use</b> | <b>Mobile Home</b> |
|-----------------|------------------------|----------------|-------------|-----------------|--------------------|--------------------|
| Rumrill         | Robert & Deborah       | 08,17          | 32950       | 95200           | 21800              | .                  |
| Rupert          | Royce H.& Lorna M.     | 37,18          | 16300       | .               | .                  | .                  |
| Rupert          | Royce H.& Lorna M.     | 37,17          | 25450       | 32550           | .                  | .                  |
| Rupert,Eit al   | Royce H.& Lorna M.     | 37,08          | .           | .               | .                  | .                  |
| Russell         | Rodney A.              | 04,55-03       | 36600       | 53400           | .                  | .                  |
| Russell         | Rodney A.              | 04,51          | 5900        | .               | .                  | .                  |
| Russell         | John C.& Josephine     | 35,17          | 36000       | 11500           | .                  | .                  |
| Russell         | Ralph E.& Mary F.      | 04,25          | 29150       | 65450           | .                  | .                  |
| Russell         | Donald & Sherry        | 07,13          | 24750       | .               | .                  | 8850               |
| Russell         | Marion L.              | 30,01          | 24400       | 39950           | .                  | .                  |
| Russo           | Joseph D.              | 28,20          | 26850       | 68900           | .                  | .                  |
| Ryan            | Dana & Jeanne E.       | 42,01-83       | 23650       | .               | .                  | 29050              |
| Rybak           | Aaron                  | 42,02-09       | 23650       | .               | .                  | 19900              |
| Saari           | Grace M.               | 04,66          | 27250       | 110450          | .                  | .                  |
| Saari           | Karen E.               | 11,01          | 26250       | 72700           | .                  | .                  |
| Sail Haven      | Inc.                   | 21,29          | 20250       | .               | .                  | .                  |
| Sail Haven      | Inc.                   | 10,79-02       | 44800       | .               | 1550               | .                  |
| Sail Haven      | Inc.                   | 07,06          | 47550       | .               | 1500               | .                  |
| Sail Haven      | Inc.                   | 10,79-01       | 21000       | .               | .                  | .                  |
| Sail Haven, Inc |                        | 21,20          | 65500       | 25450           | .                  | .                  |
| Salmi           | Richard T.& Mary M.    | 04,55-08       | 38400       | 89700           | .                  | .                  |
| Salvati         | Anna & Gary Ravert     | 36,05          | 33650       | 39450           | .                  | .                  |
| Sammartino      | Victor A.              | 42,01-85       | 23650       | .               | .                  | 19350              |
| Sammartino      | Victor A.              | 42,01-84       | 28650       | .               | .                  | 10200              |
| Samperisi       | John A.& Elizabeth Ann | 08,43-03       | 28200       | 108600          | .                  | .                  |

| <b>Lastname</b>         | <b>Firstname</b>           | <b>Map Lot</b> | <b>Land</b> | <b>Building</b> | <b>Current Use</b> | <b>Mobile Home</b> |
|-------------------------|----------------------------|----------------|-------------|-----------------|--------------------|--------------------|
| Samuels                 | Elizabeth V. & William O.  | 21,16          | 63500       | 34500           | .                  | .                  |
| Sanderson Revocable Tru | Charlotte B.               | 23,23          | 83500       | 65550           | .                  | .                  |
| Sandra Davis Trust      | Davis, Sandra Trustee      | 15,57          | 27400       | 79100           | .                  | .                  |
| Sandri                  | Ruth M.                    | 33,19          | 37000       | 71850           | .                  | .                  |
| Santangelo, Jr.         | Robert V. & Colony E.      | 16,08-01       | 8100        | .               | .                  | .                  |
| Santis                  | Arlene B.                  | 42,01-56       | 23650       | .               | .                  | 10750              |
| Santy, Sr.              | John D. & Sharon A.        | 42,01-01       | 23650       | .               | .                  | 17100              |
| Sargent                 | George A.                  | 25,19          | 27400       | 37500           | .                  | .                  |
| Sargent, Jr.            | Ronald E. & Marion D.      | 06,32-03       | 31600       | 52700           | .                  | .                  |
| Saunders                | Michael J. & Mallory, Debr | 10,21-03       | 39450       | 100850          | .                  | .                  |
| Sawtelle                | Arthur F. & Judith M.      | 33,28          | 29500       | 45150           | .                  | .                  |
| Sbarounis               | Josef A.                   | 11,34          | 3150        | .               | .                  | .                  |
| Sbarounis               | Josef A.                   | 07,22          | 3700        | .               | .                  | .                  |
| Sbarounis               | Josef A.                   | 07,23          | 180700      | .               | 15500              | .                  |
| Sbarounis               | Josef A.                   | 07,20          | 14650       | .               | .                  | .                  |
| Sbarounis               | Josef A.                   | 07,21          | 1125        | .               | .                  | .                  |
| Sbarounis               | Josef A.                   | 07,12          | 37600       | .               | 250                | .                  |
| Scalzulli               | Louis R. & Nancy Lee       | 42,01-55       | 23650       | .               | .                  | 15950              |
| Schiemann               | Robert & Margery           | 11,42          | 70500       | 130700          | 34750              | .                  |
| Schierioth              | Anna E.                    | 41,06          | 33000       | 89400           | .                  | .                  |
| Schimke                 | Doris J.                   | 35,13          | 900         | .               | .                  | .                  |
| Schimke                 | Doris J.                   | 35,12          | 83500       | 49450           | .                  | .                  |
| Schimke                 | Doris J.                   | 35,11          | 25500       | .               | .                  | .                  |
| Schmidt                 | Kurt G. & S. Earley        | 03,15          | 24400       | 57950           | .                  | .                  |
| Schoolhouse L.L.C.      |                            | 34,06          | 29000       | 86950           | .                  | .                  |

| <b>Lastname</b>       | <b>Firstname</b>       | <b>Map Lot</b> | <b>Land</b> | <b>Building</b> | <b>Current Use</b> | <b>Mobile Home</b> |
|-----------------------|------------------------|----------------|-------------|-----------------|--------------------|--------------------|
| Schrader              | David W.               | 07,28-04       | 27900       | 77650           | .                  | .                  |
| Schultz               | Herman C. & June E.    | 36,02          | 45500       | 30200           | .                  | .                  |
| Schultz               | herman C. & June E.    | 36,01          | 7500        | .               | .                  | .                  |
| Schupack Family Trust |                        | 15,03          | 59650       | .               | 6300               | .                  |
| Schupack Family Trust |                        | 15,05          | 85100       | 257450          | 45950              | .                  |
| Schuster              | Melvin M.& Arian C.    | 11,30          | 45800       | 100500          | 32350              | .                  |
| Sears                 | Keith                  | 42,01-87       | 23650       | .               | .                  | 22450              |
| Seppala               | Arnold R.              | 11,07          | 71100       | .               | .                  | .                  |
| Seymour               | Shawn E. & Deborah J.  | 29,08          | 24650       | 67750           | .                  | .                  |
| Seymour               | Todd C. & Iva Y.       | 34,03          | 21900       | 53450           | .                  | .                  |
| Seymour,Sr.           | Robert S.& Cynthia R.  | 02,11          | 111700      | 19400           | .                  | .                  |
| Seymour,Sr.           | Robert S.& Cynthia R.  | 28,21          | 20050       | 29550           | .                  | .                  |
| Shannon-Daley         | Jeanne                 | 10,29          | 84000       | .               | 3350               | .                  |
| Shaw                  | Karen                  | 34,09-09       | .           | .               | .                  | 23500              |
| Shay                  | Howard W.& Barbara     | 23,24          | 83500       | 49250           | .                  | .                  |
| Sheehan,Jr.           | James J.& Jennifer L.  | 04,74-04       | 32150       | 69550           | .                  | .                  |
| Sherman               | Joan M. & H. Bartlett  | 42,02-07       | 23650       | .               | .                  | 17650              |
| Shuffleton            | Dean S.& Ellen         | 42,01-12       | 23650       | .               | .                  | 13900              |
| Shuster               | Karl R.& Patricia R.   | 04,57-05       | 29350       | 103100          | .                  | .                  |
| Sielke                | Susan & E.VanderHaegen | 10,20          | 111250      | 159850          | 42900              | .                  |
| Silander              | Herbert E.             | 18,15          | 24750       | .               | 300                | .                  |
| Sillanpaa             | Glenn W.& Theresa M.   | 06,23          | 24750       | 58900           | .                  | .                  |
| Silverman             | Terry A.               | 28,33          | 26250       | 95100           | .                  | .                  |
| Silvia                | Christopher A.         | 36,08          | 31050       | 23550           | .                  | .                  |
| Singleton             | Marion G.              | 34,12          | 20500       | 42550           | .                  | .                  |

| Lastname            | Firstname                | Map Lot     | Land   | Building | Current Use | Mobile Home |
|---------------------|--------------------------|-------------|--------|----------|-------------|-------------|
| Singleton, Jr.      | Kevin J.                 | 06,40-06    | 33800  | 67250    | .           | .           |
| Skelton             | Dean Charles & Jennifer  | 31,08       | 25000  | 74100    | .           | .           |
| Skiffington         | John G. & Rita M.        | 10,01-01    | 35750  | 52750    | .           | .           |
| Slavic              | Rosalind & Fred          | 13,11-01    | .      | .        | 2000        | .           |
| Slavic              | Rosalind W.              | 14,04       | 91500  | 57800    | 35500       | .           |
| Smith               | Paul J. & Kim Bourque    | 10,21-04    | 42200  | 81550    | .           | .           |
| Smith               | Richard & Kathlene Doir  | 27,05       | 22750  | 28100    | .           | .           |
| Smith               | Margaret A.              | 36,06       | 32850  | 23950    | .           | .           |
| Smith               | Oscar R. & Margaret M.   | 42,01-72    | 28650  | .        | .           | 10100       |
| Smith               | Ronald N. & Pauline M.   | 07,28-12    | 19300  | .        | .           | .           |
| Smith               | Ramona                   | 28,28       | 5000   | .        | .           | 6000        |
| Smith               | Thomas Q. & Alice        | 03,28-01    | 26650  | 3350     | 19150       | .           |
| Smith               | Paul J. & Kim H.         | 10,23       | 64750  | .        | 2550        | .           |
| Smith               | Ralph G. & Shirley E.    | 04,41       | 21000  | 28200    | .           | .           |
| Smith               | William F. & Susan W.    | 34,04       | 11750  | 63550    | .           | .           |
| Smith               | Emily                    | 12,53-01-01 | 7500   | .        | .           | 11450       |
| Smith               | Thomas Q. & Alice        | 07,34       | 21000  | .        | 5800        | .           |
| Smith               | Richard & Kathlene Doir  | 27,10-01    | 16650  | 7200     | .           | .           |
| Smith               | Thomas Q. & Alice        | 07,37       | 21300  | .        | 15700       | .           |
| Smith, Jr.          | Raymond E. & Phyllis R.  | 08,28       | 110300 | 107100   | 36700       | .           |
| Smith, Jr.          | Raymond E. & Phyllis R.  | 08,30       | 78450  | .        | 7350        | .           |
| Smith, Jr.          | Theodore P. & Suzanne S. | 33,03       | 42550  | 122500   | .           | .           |
| SN & DN Realty, LLC |                          | 16,01       | 124800 | 649150   | .           | .           |
| Snyder Sr.          | Raymond W. & Barbara     | 14,29       | 32850  | 90400    | .           | .           |
| Snyder, Sr.         | Raymond W. & Barbara     | 34,17       | 31750  | 4000     | .           | 12900       |

| <b>Lastname</b>   | <b>Firstname</b>            | <b>Map Lot</b> | <b>Land</b> | <b>Building</b> | <b>Current Use</b> | <b>Mobile Home</b> |
|-------------------|-----------------------------|----------------|-------------|-----------------|--------------------|--------------------|
| Soini             | Laura J. & Donald Starkey   | 06,32-05       | 38300       | 47050           | .                  | .                  |
| Sokol             | Thomas J. & M.Madden        | 04,65-01       | 15950       | .               | .                  | .                  |
| Sokol             | Thomas J. & M.Madden        | 04,65          | 23800       | 42200           | .                  | .                  |
| Songer            | Keith                       | 07,07-42       | 500         | 11250           | .                  | .                  |
| Spanks            | Walter H. & Josephine A.    | 42,02-74       | 28650       | .               | .                  | 19400              |
| Spanks            | Walter H. & Josephine A.    | 42,02-66       | 23650       | .               | .                  | 19250              |
| Spaulding         | Evelyn M., N. Gordon, G.    | 23,08          | 12000       | 750             | .                  | .                  |
| Spaulding         | Evelyn M., N. Gordon, G.    | 23,26          | 27750       | 49600           | .                  | .                  |
| Spaulding         | Elliot M. & Robin L.        | 25,20          | 30000       | 35650           | .                  | .                  |
| Spector           | Sheldon A. & Karen J.       | 42,01-29       | 23650       | .               | .                  | 17550              |
| Spicer            | David W.                    | 10,79          | 35900       | .               | 1400               | .                  |
| Spicer            | David W. & Patricia         | 28,16-04       | 12400       | .               | .                  | .                  |
| Spicer            | David, Phyllis, Patricia, C | 21,19-01       | 93000       | 52950           | .                  | .                  |
| Spicer            | Patricia L.                 | 10,79          | 35900       | .               | 1400               | .                  |
| Spicer            | David W.                    | 10,71          | 36600       | .               | 6900               | .                  |
| Spicer            | David W. & Patricia         | 10,83          | 65300       | .               | 23850              | .                  |
| Squires           | David H.                    | 14,35          | 25900       | 32150           | .                  | .                  |
| ST. JOSEPH CHURCH |                             | 29,09          | 21550       | 128700          | .                  | .                  |
| St. Laurent       | Christopher & Halina        | 27,22          | 21750       | 76500           | .                  | .                  |
| St. Laurent       | Lawrence H. & Susan         | 09,07          | 2250        | .               | .                  | .                  |
| St. Laurent       | Lawrence & Susan            | 09,09          | 28050       | 33900           | .                  | .                  |
| St. Laurent       | Christopher & Halina        | 10,40          | 30550       | 48350           | .                  | .                  |
| St. Laurent       | Christopher & Halina        | 02,08-04       | 29250       | 57500           | .                  | .                  |
| Stafford          | Katherine M.                | 25,01-K        | 5500        | 10950           | .                  | .                  |
| Staley            | George E. & Justina H.      | 42,01-09       | 23650       | .               | .                  | 10600              |

| Lastname               | Firstname               | Map Lot  | Land   | Building | Current Use | Mobile Home |
|------------------------|-------------------------|----------|--------|----------|-------------|-------------|
| Stanley                | Virginia                | 42,02-80 | 28650  | .        | .           | 19350       |
| Stark                  | Daniel J.& Kathleen A.  | 15,03-06 | 30000  | .        | 600         | .           |
| Stark                  | Daniel J.& Kathleen A.  | 11,23    | 2250   | .        | 50          | .           |
| Stark                  | Daniel J.& Kathleen A.  | 15,03-07 | 46450  | 92250    | 31350       | .           |
| Starkey                | Carla R.& Carleton E.   | 11,10    | 21550  | 32750    | .           | .           |
| Starkey                | Carleton E.& Brenda     | 06,08    | 40050  | 32450    | 29700       | .           |
| Starrett               | Craig P.                | 09,10-02 | 34100  | 101600   | .           | .           |
| Starrett               | Paul D.& Patricia S.    | 34,07    | 18750  | .        | .           | .           |
| Starrett               | Paul D.& Patricia S.    | 15,50    | 19750  | .        | .           | .           |
| STATE OF NEW HAMPSHIRE | .                       | 05,01    | 9000   | .        | .           | .           |
| STATE OF NEW HAMPSHIRE | .                       | 14,09    | 128600 | 57200    | .           | .           |
| State of New Hampshire | .                       | 14,05    | .      | .        | .           | .           |
| STATE OF NEW HAMPSHIRE | .                       | 14,10    | 60800  | .        | .           | .           |
| STATE OF NEW HAMPSHIRE | .                       | 14,11    | 51700  | .        | .           | .           |
| STATE OF NEW HAMPSHIRE | .                       | 13,09-01 | 62100  | .        | .           | .           |
| State of NH            | .                       | 21,35-01 | 24600  | .        | .           | .           |
| State of NH            | .                       | 27,16    | 13500  | .        | .           | .           |
| State of NH            | .                       | .        | 69200  | .        | .           | .           |
| Stedman                | Mary                    | 03,28-02 | 34700  | 4150     | .           | 16250       |
| Stedman                | Mary                    | 03,35    | 30400  | .        | .           | 27700       |
| Steinbeck              | John W. & Karen M.      | 06,40-17 | 36000  | 77500    | .           | .           |
| Steiner                | Frank W. & E.Poulin     | 24,01-03 | 122000 | 36450    | .           | .           |
| Stevens                | William D. & Pauline    | 04,74-02 | 20450  | .        | .           | .           |
| Stevens                | Richard A. & Shelley R. | 42,01-70 | 28650  | 600      | .           | 14250       |
| Stevens Jr.            | William D. & Pauline B. | 04,70-01 | 26250  | 67550    | .           | .           |

| Lastname   | Firstname                | Map      | Lot | Land  | Building | Current Use | Mobile Home |
|------------|--------------------------|----------|-----|-------|----------|-------------|-------------|
| Stewart    | Barrie & Doreen Hall     | 29,22    |     | 30000 | 51650    | .           | .           |
| Stone      | Forrest J. & Rachel E.   | 40,11    |     | 28350 | 68650    | .           | .           |
| Stone      | Evelyn & Dahlgren R.     | 11,65    |     | 38300 | 48400    | .           | .           |
| Stone      | Eleanor May              | 16,04    |     | 2050  | .        | .           | .           |
| Stone      | Eleanor May              | 36,14    |     | 4150  | .        | .           | .           |
| Stone      | Eleanor May              | 36,24    |     | 700   | .        | .           | .           |
| Stone      | Stillman S.              | 07,25    |     | 45500 | 13450    | .           | .           |
| Stone      | Eleanor May              | 36,10    |     | 45400 | .        | .           | .           |
| Stone      | Patricia A.              | 14,39    |     | 38050 | 54400    | .           | .           |
| Stone      | Scott W.                 | 12,41-01 |     | 34500 | .        | .           | .           |
| Stone      | Scott W. & Laura K.      | 32,39    |     | 23900 | 74900    | .           | .           |
| Stone      | Stillman S.              | 21,28    |     | 18000 | .        | .           | .           |
| Stone      | Stillman S.              | 21,21    |     | 33900 | 22750    | .           | .           |
| Stowe      | Sandra L.                | 41,04    |     | 26050 | 83750    | .           | .           |
| Stowe      | Sandra L.                | 06,34    |     | 28450 | .        | .           | .           |
| Streeter   | David & Pamela           | 24,03-10 |     | 37500 | 97450    | .           | 16500       |
| Strickland | Vera L.                  | 42,01-46 |     | 23650 | .        | .           | .           |
| Strong     | Marjorie A. & Lee G.     | 09,04    |     | 86500 | .        | 19900       | .           |
| Stuckich   | Peter,Drthy & T.Shotwell | 25,01-B  |     | 6000  | 12400    | .           | .           |
| Sturtevant | Mabel E.                 | 29,16    |     | 18750 | 38950    | .           | .           |
| Sullivan   | John                     | 07,07-01 |     | 4500  | .        | .           | 17950       |
| Sullivan   | Ronald P.                | 06,31-04 |     | 36000 | 55000    | .           | .           |
| Sullivan   | Thomas P.                | 07,07-02 |     | 4500  | .        | .           | 15450       |
| Sullivan   | Francis                  | 31,04    |     | 37000 | 141400   | .           | .           |
| Sullivan   | Wendy A.                 | 11,09    |     | 26700 | 25400    | .           | .           |

| <b>Lastname</b>        | <b>Firstname</b>        | <b>Map Lot</b> | <b>Land</b> | <b>Building</b> | <b>Current Use</b> | <b>Mobile Home</b> |
|------------------------|-------------------------|----------------|-------------|-----------------|--------------------|--------------------|
| Sunter, Jr.            | Roy A.                  | 03,32-01       | 37300       | 56650           | .                  | .                  |
| Susan H Wood 1999 Rev  |                         | 25,11          | 53100       | 36500           | .                  | .                  |
| Susan H. Wood 1999 Rev |                         | 09,11-01       | 20950       |                 |                    |                    |
| Swanson                | Carl & Christine Carle  | 10,15-02       | 40750       | 53250           | 27050              |                    |
| Sweeney                | Mark D.                 | 29,14          | 12500       | 4750            | .                  | .                  |
| Sylvester              | Daniel, David P. & Paul | 01,10          | 11250       | 3500            | .                  | .                  |
| Sylvester              | Daniel, David P. & Paul | 01,02          | 24600       | .               | .                  | .                  |
| Tacy                   | Brian J. & Yolanda      | 06,32-02       | 36650       | 114750          | .                  | .                  |
| Talaszek               | George                  | 28,36          | 15000       | 32600           | .                  | .                  |
| Talbert                | James D. & Catherine T. | 10,21          | 40650       | 146400          | 37050              | .                  |
| Talbot                 | Richard                 | 21,03          | 10000       | .               | .                  | .                  |
| Talbot                 | Richard                 | 03,11          | 57450       | 86000           | .                  | .                  |
| Tardiff                | Joseph E. & Ruth M.     | 11,20          | 25750       | 53500           | .                  | .                  |
| Tardiff                | Joseph E. & Ruth M.     | 28,08          | 600         | .               | .                  | .                  |
| Targett                | Timothy T.              | 24,08-01       | 49700       | 70950           | .                  | .                  |
| Tarlton                | Peter W.                | 32,01          | 27750       | .               | .                  | .                  |
| Tartaglia              | Salvatore & Joanne      | 42,01-67       | 11825       | .               | .                  | 3150               |
| Tatro                  | Robert C & Ruth M       | 35,25          | 23000       | 22550           | .                  | .                  |
| Taylor                 | Marshall A. & Linda J.  | 02,11-02       | 34250       | .               | .                  | 53400              |
| Taylor                 | Oliver J.               | 04,52          | 30650       | 75150           | .                  | .                  |
| Taylor                 | Oliver J.               | 04,55-05       | 550         | .               | .                  | .                  |
| Taylor                 | Gary L.                 | 32,47          | 25500       | 119050          | .                  | .                  |
| Taylor                 | Gary L.                 | 08,13          | 67500       | 124600          | .                  | .                  |
| Taylor                 | Deborah E.              | 12,32-03       | 42900       | .               | .                  | .                  |
| Taylor Camp Trust      |                         | 37,04          | 54500       | 29900           | .                  | .                  |



| Lastname              | Firstname              | Map Lot  | Land   | Building | Current Use | Mobile Home |
|-----------------------|------------------------|----------|--------|----------|-------------|-------------|
| Telmark               | Inc.                   | 11,48-01 | .      | 75850    | .           | .           |
| Tenney,III            | Charles                | 18,06    | 39300  | 72900    | .           | .           |
| Terpstra              | Michael D.& Kathleen   | 32,04    | 28400  | 168350   | .           | .           |
| Tervin                | Wallace & Roberta L.   | 07,28-05 | 27000  | 51800    | .           | .           |
| Thackston,III         | Richard H.& Andrea     | 40,08    | 27700  | 6100     | 15350       | .           |
| The Golden Spike, LLC |                        | 34,01    | 54500  | 136100   | .           | .           |
| Theall                | Robert J.& Diane       | 29,12    | 18750  | 38300    | .           | .           |
| Thendra,Inc.          | .                      | 16,30    | 1600   | .        | 650         | .           |
| Thendra,Inc.          | .                      | 03,39    | 204150 | .        | 18750       | .           |
| Thibodeau             | Beverly J.             | 07,07-27 | 7000   | 17000    | .           | .           |
| Thomas                | Edward L. & Joann K.   | 42,02-99 | 23650  | .        | .           | .           |
| Thomas                | Bnjmn.B.& Kithryn.A.   | 32,12    | 35750  | 84600    | .           | .           |
| Thomas-Sommers        | Michelle & Leo Thomas  | 42,01-35 | 23650  | .        | .           | 20800       |
| Thompson              | Peter                  | 18,24    | 22200  | .        | .           | .           |
| Thompson              | Gertraud E.            | 34,13    | 23450  | 84900    | .           | .           |
| Thompson              | James & Janet Ray-     | 12,37    | 39700  | 116200   | .           | .           |
| Thompson              | Todd C.                | 16,29    | 22350  | .        | 1150        | .           |
| Thompson              | Barbara L.& Michael    | 12,51    | 31000  | 63800    | .           | .           |
| Thompson              | Allyn M.& Robert L.    | 35,37    | 45850  | .        | .           | .           |
| Thompson              | Allyn M.& Robert L.    | 35,28    | 18000  | .        | .           | .           |
| Thompson              | Allyn M.& Robert L.    | 35,24    | 71200  | .        | .           | 4000        |
| Tierney               | Paul E.& Susan E.      | 04,72    | 27250  | 51100    | .           | .           |
| Tierney               | Paul E.& Susan E.      | 04,71    | 18300  | 8650     | .           | .           |
| Tierney,Jr.           | Gerald F.& Joyce C.    | 11,54    | 99950  | .        | 1600        | .           |
| Tighte                | David J. & Marcelle V. | 15,07    | 18000  | 2100     | .           | .           |

| Lastname           | Firstname               | Map Lot  | Land  | Building | Current Use | Mobile Home |
|--------------------|-------------------------|----------|-------|----------|-------------|-------------|
| Tighe              | David J. & Marchelle V. | 15,09    | 66050 | 59150    | .           | .           |
| Tillson            | Homer S. & Dianne F.    | 28,28    | 22500 | 35800    | .           | .           |
| Timmons            | Thomas P.               | 06,05-01 | 46300 | 48050    | 31350       | .           |
| Tolman             | Richard D.              | 35,18    | 55500 | 40350    | .           | .           |
| Tolton             | George R. & Lynda       | 09,12    | 52450 | 11950    | 41650       | .           |
| Tolton             | George R. & Lynda       | 09,13    | 50750 | 86050    | 29250       | .           |
| Tom                | Kevin D. & Melinda A.   | 27,02    | 21000 | 45400    | .           | .           |
| Tom                | Kevin D. & Melinda A.   | 27,23    | 550   | .        | .           | .           |
| Tommila            | John W.                 | 14,17    | 3600  | .        | .           | .           |
| Tommila            | Helmi E.                | 17,04    | 51650 | .        | 7250        | .           |
| Tommila            | John W.                 | 14,16    | 70900 | .        | 6950        | .           |
| Tommila            | John W.                 | 14,24    | 4200  | .        | .           | .           |
| Tommila            | Cory F. & Katherine R.  | 41,05    | 25000 | 29850    | .           | .           |
| Tommila            | John W.                 | 14,25    | 67550 | 6300     | .           | .           |
| Tommila            | John W.                 | 14,37    | 67600 | .        | .           | .           |
| Tommila            | Alan                    | 06,39-01 | 36000 | .        | .           | .           |
| Tommila            | Helmi E.                | 41,13    | 27250 | 61100    | .           | .           |
| Tommila            | Helmi E.                | 41,12    | 18000 | 6750     | .           | .           |
| Tommila            | John W.                 | 41,12-01 | 80500 | 277950   | .           | .           |
| Tommila            | Mary A.                 | 37,02    | 73400 | 2550     | .           | .           |
| Tommila            | John W.                 | 41,16    | 65250 | 86500    | .           | .           |
| Tommila            | John W.                 | 14,16-01 | 49350 | 126850   | 35700       | .           |
| Tommila            | Alan                    | 15,11-01 | 34950 | 34950    | .           | .           |
| Tommila            | Mary A.                 | 41,02    | 42650 | 40200    | 28300       | .           |
| Tommila Bros. Inc. |                         | 41,11    | 18750 | 44950    | .           | .           |

| Lastname                         | Firstname                | Map      | Lot | Land   | Building | Current Use | Mobile Home |
|----------------------------------|--------------------------|----------|-----|--------|----------|-------------|-------------|
| Tousley Rev. Trust               | Charles Tousley, Trustee | 25,03    |     | 148300 | 32800    | .           | .           |
| Towle                            | Philip A. & Virginia R.  | 08,39    |     | 18750  | .        | .           | .           |
| TOWN OF FITZWILLIA               | .                        | 10,49    |     | 78750  | 2100     | .           | .           |
| TOWN OF FITZWILLIA               | .                        | 27,19    |     | 5600   | 20150    | .           | .           |
| Town of Fitzwilliam              |                          | 03,36    |     | 11250  | .        | .           | .           |
| TOWN OF FITZWILLIA (Tax Deed)    |                          | 43,01    |     | 35400  | .        | .           | .           |
| TOWN OF FITZWILLIA               | .                        | 30,05    |     | .      | 19350    | .           | .           |
| TOWN OF FITZWILLIA (Tax Deed-94) |                          | 10,63    |     | 17800  | .        | .           | .           |
| Town of Fitzwilliam              |                          | 12,16    |     | 17250  | .        | .           | 11500       |
| TOWN OF FITZWILLIA               | .                        | 27,18    |     | 9750   | 78200    | .           | .           |
| Town of Fitzwilliam              |                          | 11,52    |     | 13500  | .        | .           | .           |
| TOWN OF FITZWILLIA               | .                        | 18,18    |     | 393750 | 600      | .           | .           |
| TOWN OF FITZWILLIA TOWN FOREST   |                          | 10,43    |     | 2700   | .        | .           | .           |
| TOWN OF FITZWILLIA (Tax Deed-97) |                          | 16,28    |     | 2650   | .        | .           | .           |
| TOWN OF FITZWILLIA               | .                        | 27,17    |     | 5600   | 1300     | .           | .           |
| Town of Fitzwilliam              |                          | 18,10    |     | 1150   | .        | .           | .           |
| TOWN OF FITZWILLIA               | .                        | 11,24    |     | 35600  | .        | .           | .           |
| TOWN OF FITZWILLIA               | .                        | 32,50    |     | 23000  | 133250   | .           | .           |
| TOWN OF FITZWILLIA               | .                        | 32,48    |     | 22500  | .        | .           | .           |
| TOWN OF FITZWILLIA               | .                        | 32,51    |     | 83150  | 298050   | .           | .           |
| TOWN OF FITZWILLIA               | .                        | 11,22-01 |     | 900    | 1550     | .           | .           |
| TOWN OF FITZWILLIA               | .                        | 11,29-01 |     | 8500   | .        | .           | .           |
| TOWN OF FITZWILLIA               | .                        | 29,17-01 |     | 15750  | 139450   | .           | .           |
| TOWN OF FITZWILLIA               | .                        | 16,25    |     | 14050  | .        | .           | .           |
| TOWN OF FITZWILLIA (Deed-97)     |                          | 06,01    |     | 22250  | .        | .           | .           |

| Lastname            | Firstname            | Map_Lot  | Land  | Building | Current Use | Mobile Home |
|---------------------|----------------------|----------|-------|----------|-------------|-------------|
| TOWN OF FITZWILLIA  |                      | 08,26-01 | 1700  | .        | .           | .           |
| TOWN OF FITZWILLIA  | (Tax Deed-94)        | 08,03    | 40800 | .        | .           | .           |
| TOWN OF FITZWILLIA  | .                    | 12,28    | 74250 | .        | .           | .           |
| TOWN OF FITZWILLIA  | TOWN FOREST          | 13,07    | 46200 | .        | .           | .           |
| TOWN OF FITZWILLIA  | .                    | 29,17    | 19300 | .        | .           | .           |
| TOWN OF FITZWILLIA  | .                    | 12,58    | 2250  | .        | .           | .           |
| TOWN OF FITZWILLIA  | .                    | 30,04    | 9000  | .        | .           | .           |
| TOWN OF FITZWILLIA  | .                    | 28,40    | 6000  | .        | .           | .           |
| TOWN OF FITZWILLIA  | (Tax Deed)           | 06,20-03 | 2550  | .        | .           | .           |
| TOWN OF FITZWILLIA  | TOWN FOREST          | 09,19    | 75150 | .        | .           | .           |
| TOWN OF FITZWILLIA  | (Tax Deed)           | 18,14    | 2050  | .        | .           | .           |
| Town of Fitzwilliam |                      | 21,01-01 | 34000 | .        | .           | .           |
| TOWN OF FITZWILLIA  | .                    | 21,05    | 90000 | .        | .           | .           |
| TOWN OF FITZWILLIA  | (Tax Deed)           | 18,12    | 24350 | .        | .           | .           |
| TOWN OF FITZWILLIA  |                      | 15,03-08 | 40150 | .        | .           | .           |
| Townsend Trust      | James W & Wm Townsen | 23,09    | 73500 | 20000    | .           | .           |
| Trahan              | George A.            | 33,11-01 | 30000 |          |             |             |
| Travers             | Jeraldine M.         | 23,27    | 27750 | 71150    | .           | .           |
| Travers             | Jeraldine M.         | 23,06    | 16000 | 1300     | .           | .           |
| Treat               | John L.              | 28,38    | 26100 | 100650   | .           | .           |
| Treat               | Donald               | 25,13    | 51000 | 48050    | .           | .           |
| Treat               | Donald               | 03,01    | 18550 | .        | 650         | .           |
| Treat               | Carol                | 03,02    | 23700 | .        | 1400        | .           |
| Treat               | Carol                | 03,01    | 18550 | .        | 650         | .           |
| Treat               | Donald               | 03,02    | 23700 | .        | 1400        | .           |

| <b>Lastname</b>           | <b>Firstname</b>        | <b>Map_Lot</b> | <b>Land</b> | <b>Building</b> | <b>Current Use</b> | <b>Mobile Home</b> |
|---------------------------|-------------------------|----------------|-------------|-----------------|--------------------|--------------------|
| Trebino                   | Tacey E.                | 13,12          | 17400       | 15450           | .                  | .                  |
| Trendell                  | Lance & Katina          | 06,27          | 21550       | 21800           | .                  | .                  |
| Trinity Baptist Church of | .                       | 28,25          | 37450       | 53850           | .                  | .                  |
| Troy Mills                | Inc.                    | 38,01          | 81900       | .               | .                  | .                  |
| Trueax                    | Clyde P.& Faith M.      | 32,06          | 26900       | 104050          | .                  | 7700               |
| Trueax                    | Bradley J.& Kathleen A. | 42,01-89       | 23650       | .               | .                  | .                  |
| Tucker                    | Marlane J.              | 19,04          | 29950       | 4300            | .                  | .                  |
| Tucker                    | Mariane J.              | 19,05          | 24650       | .               | .                  | .                  |
| Turner,Jr.                | Leonard E.& Donna J.    | 07,15          | 26400       | 6150            | .                  | 35950              |
| Turzanski                 | Jeremy J. & Wendy       | 15,05-01       | 38650       | 78050           | .                  | .                  |
| Tuxbury                   | Ronald S.& Debra A.     | 06,40-10       | 37400       | 56100           | .                  | .                  |
| Twitchell                 | Anne D. Revoc Liv Trst  | 03,27          | 71850       | .               | 7400               | .                  |
| Tynne Meatey Rev. Trus    |                         | 11,15          | 22500       | 35300           | .                  | .                  |
| Umloer                    | Edward E.& Grace T.     | 34,19          | 26750       | 32300           | .                  | .                  |
| Underwood                 | Cathy J.                | 34,20          | 26800       | 51400           | .                  | .                  |
| Underwood                 | Harriet B.              | 14,18          | 50850       | 47950           | .                  | .                  |
| United Companies Lendi    |                         | 07,18          | 42650       | 115350          | .                  | .                  |
| V.F.W. - LITTLE MONA      |                         | 18,30          | 75250       | 178150          | .                  | .                  |
| Vaal                      | Bruce W.                | 29,19          | 37500       | .               | .                  | .                  |
| Vaitiskis                 | Charles F. & Linda L.   | 12,45-05       | 23350       | 6050            | .                  | .                  |
| Van Blarcom               | Edward & Carmen C.      | 12,05          | 40500       | .               | 10950              | .                  |
| Van Blarcom               | Edward & Carmen         | 12,50          | 31150       | .               | 10850              | .                  |
| Van Rensselaer            | Roger F.                | 12,17          | 22000       | .               | .                  | 18600              |
| Van Valkenburg            | William F. & Marianne N | 30,07          | 29400       | 34250           | .                  | .                  |
| VanBlarcom                | Charles                 | 12,30-01       | 7500        | 32950           | .                  | .                  |

| <b>Lastname</b>          | <b>Firstname</b>         | <b>Map Lot</b> | <b>Land</b> | <b>Building</b> | <b>Current Use</b> | <b>Mobile Home</b> |
|--------------------------|--------------------------|----------------|-------------|-----------------|--------------------|--------------------|
| VanBlarcom               | Edward J. & Carmen C.    | 12,30-01       | 25000       | .               | .                  | .                  |
| Vandersluis              | Betty A.                 | 11,32          | 28500       | 59400           | .                  | .                  |
| VanValkenburg            | Brent N. & Golden, Davin | 10,16          | 69450       | 31600           | 29000              | .                  |
| Varney                   | Donald D.                | 16,02          | 31400       | 90750           | .                  | .                  |
| Varney                   | Robert & Grace           | 42,01-73       | 28650       | .               | .                  | 26800              |
| Veale                    | Joseph A. & Margaret B.  | 21,09          | 65500       | 33400           | .                  | .                  |
| Vecere                   | Dominic & Sylvia M.      | 42,02-89       | 33650       | .               | .                  | 20550              |
| Verrilli                 | Julie-Ann                | 41,14          | 26800       | 54850           | .                  | .                  |
| Vianey Estate            | Barbara                  | 15,04          | 46100       | 65000           | 31700              | .                  |
| Vigant                   | Robert                   | 12,53          | 38050       | 58800           | .                  | .                  |
| Vigant                   | Robert E.                | 12,53-01       | 7500        | .               | .                  | .                  |
| Vincent                  | Neil A. & Linda J.       | 10,35          | 39650       | 54750           | .                  | .                  |
| Virtual Mountain Land Tr |                          | 02,12          | 78450       | 37150           | 33550              | .                  |
| Virtual Mountain Land Tr |                          | 05,03          | 41200       | .               | 6450               | .                  |
| Voulangas Realty Trust   |                          | 33,08          | 37650       | 84400           | .                  | .                  |
| Wagner                   | Henry C.                 | 03,32-04       | 23250       | .               | .                  | .                  |
| Waite                    | William A.               | 42,01-34       | 23650       | .               | .                  | 14900              |
| Waldron                  | Barbara J.               | 17,19-02       | 53500       | 73900           | 38350              | .                  |
| Walker                   | Robert P.                | 14,38-01       | 24500       | 50050           | .                  | .                  |
| Walkonen                 | Brenda & Fredric K.      | 34,09-03       | .           | .               | .                  | 27400              |
| Wallace                  | Barbara L.               | 32,11          | 24700       | 106400          | .                  | .                  |
| Wallace                  | Barbara L.               | 22,09          | 37450       | 28300           | .                  | .                  |
| Wallace                  | Barbara L.               | 28,18          | 23900       | 45900           | .                  | .                  |
| Wallace                  | Barbara L.               | 22,08          | 27400       | .               | .                  | .                  |
| Wallace                  | Barbara L.               | 15,03-09       | 24300       | .               | .                  | .                  |

| <b>Lastname</b> | <b>Firstname</b>         | <b>Map Lot</b> | <b>Land</b> | <b>Building</b> | <b>Current Use</b> | <b>Mobile Home</b> |
|-----------------|--------------------------|----------------|-------------|-----------------|--------------------|--------------------|
| Wallace         | Barbara L.               | 15,03-03       | 31950       | .               | .                  | .                  |
| Wallace         | Barbara L.               | 15,03-05       | 27550       | .               | .                  | .                  |
| Walling         | Phillip & Reuel L.       | 21,14          | 65500       | 22350           | .                  | .                  |
| Walling         | Phillip & Reuel          | 31,16          | 29000       | 77350           | .                  | .                  |
| Walsh           | Timothy M. & Mary E.     | 08,45-01       | 30850       | 67100           | .                  | .                  |
| Walters         | Andrew & Sherri          | 10,81          | 20100       | 1450            | .                  | .                  |
| Walters         | Andrew B.                | 10,82          | 30900       | 69700           | .                  | .                  |
| Walton          | John B.                  | 21,31          | 24800       | 13800           | .                  | .                  |
| Wedge           | George F. & Donna M.     | 42,02-15       | 23650       | .               | .                  | 18300              |
| Weightman       | Leif A. & Tracy A.       | 33,11          | 37250       | 115400          | .                  | .                  |
| Weinzimmer      | Ilene                    | 32,29          | 36400       | 152950          | .                  | .                  |
| Wells           | Richard H.               | 35,32          | 37500       | 17250           | .                  | .                  |
| Wells           | Kevin J. & Susan J.      | 42,02-38       | 19900       | .               | .                  | .                  |
| Wells,Sr.       | John A. & Patricia A.    | 06,05-06       | 31200       | 75200           | .                  | .                  |
| Welsh           | Frank E. & Loretta M.    | 04,55-01       | 27400       | 60050           | .                  | .                  |
| Wendry          | Richard & Janice         | 13,02          | 17050       | .               | .                  | 2150               |
| Wentzell        | Richard                  | 35,08          | 25500       | .               | .                  | .                  |
| West            | Jean L.                  | 14,12          | 33000       | 21700           | .                  | .                  |
| West            | Arthur G.                | 14,13          | 90850       | 39350           | .                  | .                  |
| Wetmore         | Robert D.                | 01,03          | 25800       | .               | 3250               | .                  |
| Wharton         | Richard T. & Jeannine M. | 17,09-01       | 38050       | 46700           | .                  | .                  |
| Wharton         | Robert B. & Gloria E.    | 10,02          | 76150       | 63350           | .                  | 3100               |
| Wharton         | Robert & Gloria          | 06,10          | 2500        | .               | .                  | .                  |
| Wheeler         | E.Scott & Donna A.       | 02,03          | 9200        | .               | .                  | .                  |
| Wheeler         | David H. & Judith E.     | 15,09-03       | 26350       | 78450           | .                  | .                  |

| Lastname       | Firstname               | Map Lot    | Land   | Building | Current Use | Mobile Home |
|----------------|-------------------------|------------|--------|----------|-------------|-------------|
| Wheeler        | Michael R.& Marion A.   | 02,08-03   | 32350  | 55200    | .           | .           |
| Whincup        | Kenneth B.& Ann B.      | 42,02-83   | 28650  | .        | .           | 18350       |
| Whipple        | William H & Betsy M     | 04,55-02   | 39250  | 62150    | .           | .           |
| Whipple        | Frank D.                | 02,29-02 . | 71700  | 1750     | 17850       | .           |
| Whipple,Jr.    | Henry W.                | 02,29-01   | 31500  | 58050    | .           | .           |
| Whipple,Sr.    | Henry W.                | 02,22      | 12000  | .        | .           | .           |
| Whipple,Sr.    | Henry W.                | 02,29      | 104700 | 23500    | 52500       | .           |
| Whitcomb       | Wendell W.& Regina A.   | 04,49      | 22550  | 38550    | .           | .           |
| White          | Dave W.& Lorraine M.    | 25,06      | 87500  | 48350    | .           | .           |
| White          | Robert                  | 24,07      | 41150  | .        | .           | .           |
| White          | Robert                  | 25,01-G    | 5500   | 23000    | .           | .           |
| White          | Laura L & Gurski,David  | 07,07-04   | 4500   | 16450    | .           | .           |
| White          | Dave W.& Lorraine       | 25,09-01   | 64300  | 59300    | .           | .           |
| White          | Thomas R.& Deborah J.   | 25,02      | 16750  | 16650    | .           | .           |
| White          | Edward J.               | 25,01-L    | 2500   | 12150    | .           | .           |
| White          | Robert                  | 25,01      | 154500 | .        | .           | 11600       |
| White          | Dave W.& Lorraine       | 25,05      | 23750  | 46650    | .           | .           |
| White          | Virginia S.             | 37,11      | 54000  | 43800    | .           | .           |
| White & Pelkey | Robert White & Ann Pelk | 24,07      | 41150  | .        | .           | .           |
| Whitham        | Wesley C.               | 11,08-01   | 30750  | 9900     | .           | .           |
| Whiting        | George E.& Kathryn E.   | 07,33      | 33600  | .        | 5650        | .           |
| Whiting        | Stephen L.              | 13,04-01   | 30350  | 24500    | .           | .           |
| Wicklund       | Bonnie-Lee              | 32,05      | 30150  | 58900    | .           | .           |
| Wilber         | Benjamin C.             | 34,09-10   | .      | .        | .           | 29100       |
| Wilder         | Ann H.                  | 06,20-01   | 3400   | .        | .           | .           |



| Lastname             | Firstname             | Map_Lot  | Land  | Building | Current Use | Mobile Home |
|----------------------|-----------------------|----------|-------|----------|-------------|-------------|
| Wilder               | Ann H.                | 06,19    | 26300 | 48300    | .           | .           |
| Wildman              | Elizabeth I           | 25,04    | 99900 | 79500    | .           | .           |
| Wile                 | John A.               | 18,22    | 13500 | .        | .           | .           |
| Wilkinson            | Frederick & Janet     | 33,29    | 51350 | 114800   | .           | .           |
| Willard              | Robert R.             | 35,07    | 38500 | 11950    | .           | .           |
| Williams             | Russell J. & Joann M. | 13,04-08 | 27450 | 58600    | .           | .           |
| Williams             | Nancy E.              | 11,11    | 21550 | 28700    | .           | .           |
| Williams             | Susan W.              | 33,02    | 30000 | .        | .           | .           |
| Williams             | Mary E.               | 37,22    | 24650 | 8900     | .           | .           |
| Williams             | Nancy E.              | 25,01-1  | 5500  | 12600    | .           | .           |
| Williams             | Simon M.& Eudora M.   | 06,05-07 | 31300 | 700      | .           | 25900       |
| Williams             | Kevin J. & Lisa Haupt | 06,32-04 | 38250 | 80000    | .           | .           |
| Williams Jr.         | Frank A.              | 42,01-47 | 23650 | .        | .           | 16900       |
| Wilson               | Mae T.                | 03,01    | 18550 | .        | 650         | .           |
| Wilson               | Mae T.                | 03,02    | 23700 | .        | 1400        | .           |
| Wilson               | David & Robyn         | 10,76-01 | 23250 | .        | .           | .           |
| Wilson,Jr.           | Fred A. & Nina C.     | 06,17-03 | 37450 | 42400    | .           | .           |
| Winn                 | George H. & Jean C.   | 02,08-05 | 28500 | 53700    | .           | .           |
| Wojciechowski        | Charles & Sharon      | 38,02    | 87800 | 80150    | .           | .           |
| Wolf                 | Martin & Cheryl       | 18,20-01 | 85450 | 131600   | 41350       | .           |
| Wolfe                | Robert N.             | 09,11-02 | 32200 | 88700    | .           | .           |
| Wolfrum Family Trust | Fred Wolfrum, Trustee | 38,03    | 39000 | .        | .           | .           |
| Wolfrum Family Trust | Fred Wolfrum, Trustee | 17,05-05 | 41400 | 53350    | .           | .           |
| Wolley               | Steven & Donna        | 42,01-18 | 23650 | .        | .           | 11950       |
| Wons                 | Mary                  | 10,45    | 84100 | 53350    | .           | .           |

| <b>Lastname</b>        | <b>Firstname</b>        | <b>Map Lot</b> | <b>Land</b> | <b>Building</b> | <b>Current Use</b> | <b>Mobile Home</b> |
|------------------------|-------------------------|----------------|-------------|-----------------|--------------------|--------------------|
| Wood                   | Andrew M. & Heidi L.    | 24,03-05       | 31500       | 96400           | .                  | .                  |
| Woodard                | Virginia R.             | 06,30          | 28150       | 1000            | .                  | 49400              |
| Woodbrook Realty Trust | % Gordon & Carol,Truste | 42,01-96       | 23650       | .               | .                  | 18450              |
| Woodruff               | David & Jacqueline      | 07,07-35       | 5000        | 14350           | .                  | .                  |
| Woodruff               | David,John & Robert     | 07,07-36       | 5500        | 15600           | .                  | .                  |
| Wright                 | Winston A. & Jane R.    | 10,11          | 39150       | 55800           | .                  | .                  |
| Wright                 | Kenneth A. & Sherry     | 10,11-01       | 34000       | 67000           | .                  | .                  |
| Wright, Sr.            | Edward K & Jean A       | 17,09          | 30650       | 75300           | .                  | .                  |
| Wyman                  | David K. & Nancy B.     | 21,11          | 74000       | 38950           | .                  | .                  |
| Yablonski              | John                    | 24,03-11       | 42850.      | 79750.          | .                  | .                  |
| Yantiss                | Gladys F.               | 32,56          | 44350       | 142250          | .                  | .                  |
| Yasvin                 | Thomas A. & Frances R.  | 32,35          | 29050       | 97400           | .                  | .                  |
| Yglesias               | Luis & Abigail Elias    | 12,41-07       | 25750       | .               | .                  | .                  |
| Yon                    | Althea L.               | 33,09          | 40150       | 58200           | .                  | .                  |
| Young                  | Robert F & Carrie Lunde | 06,21          | 39550       | .               | 500                | .                  |
| Young                  | Robert F & Carrie Lunde | 06,11          | 83900       | 125750          | 49200              | .                  |
| Young                  | Robert F & Carrie Lunde | 06,09          | 103650      | 5200            | 27400              | .                  |
| Young                  | Wallace H. & Irene      | 04,31          | 25900       | 70650           | .                  | .                  |
| Young                  | Lisa A.                 | 28,14          | 21950       | 36550           | .                  | .                  |
| Zabriskie              | Barbara J.              | 43,02-19       | 23650       | .               | .                  | 21850              |
| Zajack                 | Robert                  | 13,01          | 12550       | .               | .                  | .                  |
| Zerinsky               | Richard                 | 04,12          | 5050        | .               | .                  | .                  |
| Zerinsky               | Richard                 | 04,09          | 7900        | .               | .                  | .                  |
| Zeuli                  | Antone A. & Kim E.      | 17,11          | 53400       | .               | 1650               | .                  |
| Zimmerman              | Susan M. & Martha J.    | 09,05          | 82050       | .               | 4600               | .                  |

**2001**  
**WARRANT**  
**AND**  
**BUDGET**  
**For the**  
**TOWN OF FITZWILLIAM**

**THE STATE OF NEW HAMPSHIRE  
TOWN WARRANT 2001**

To the inhabitants of the Town of Fitzwilliam, in the County of Cheshire, in said State, qualified to vote in town affairs, you are hereby notified to meet at the Town Hall in said Fitzwilliam on Tuesday, the thirteenth day of March next at seven (7:00) o'clock in the afternoon to act on the following subjects:

**ARTICLE 1.** To bring in your votes for the election of one Selectman for three years; one Town Clerk – Tax Collector for three years, one Treasurer for three years, one Fireward for three years; one Supervisor of the Checklist for three years; two Budget Committee Members for three years; two Planning Board Members for three years, one Cemetery Commissioner for three years; two Trustee of the Library for three years; one Trustee of the Trust Funds for three years; and three Commissioners of Plante Memorial Park for one year.

**ARTICLE 2.** (By Ballot) Are you in favor of amending the Fitzwilliam Land Usage Code as proposed by the Fitzwilliam Planning Board as follows:

“To correct the Land Usage Code by deleting Chapter 97 that deals with building permits, since it has been replaced by a separate Land Usage Chapter 127 that was adopted on March 10, 1987 by Article #2 and December 22, 1987 by Article #1?”

YES

NO

**Polls will open not later than 11:00a.m. and close not earlier than 7:00 p.m. or such later time as shall be authorized by vote of the town.**

**ARTICLE 3.** To see if the town will vote to raise and appropriate the sum of One Million Four Hundred Thousand dollars (\$1,400,000) for the purpose of acquisition of land, preparing plans and specifications, construction and implementation of a municipal wastewater disposal system for the Fitzwilliam Village area that will qualify the Town for federal and state funds, such sum to be raised by the issuance of serial bonds and notes not to exceed One Million Four Hundred Thousand dollars (\$1,400,000) under and in compliance with the provisions of the Municipal Finance Act (NH RSA 33:1 et seq., as amended) and to authorize the Selectmen to issue and negotiate such bonds or notes to determine the rate of interest thereon, and to take such actions as may be necessary to effect the issuance, negotiation, sale and delivery of such bonds or notes as shall be in the best interest of the Town of Fitzwilliam; and to participate in the State Revolving Fund (SRF) RSA 486:14 established for this purpose; and further allow and authorize the Selectmen to apply for, obtain, accept and expend federal, state or other aid, if any, which may be available for said project and to comply with all laws applicable to said project; and to authorize the Selectmen to take any other action or to pass any other vote relative thereto; any income derived from temporary investment of the bond proceeds shall be returned to the General Fund; or take any action thereon. (Ballot Vote required, 2/3rds majority needed for passage, polls open for not less than one hour following the completion of discussion) (Recommended by Budget Committee, Recommended by Board of Selectmen)

**ARTICLE 4.** To see if the town will vote to establish a sewer commission, in accordance with RSA 149-I: 20 and RSA 149-I:20-a, for the purpose of

## **TOWN WARRANT 2001 – Continued**

establishing regulations and administering the department, and further appoint the Board of Selectmen as commissioners, or take any action thereon.

**ARTICLE 5.** To see if the town will vote to establish a sewer fund as described in RSA 149-I to receive funds from the collection of sewer rentals, such fund shall be allowed to accumulate from year to year, shall not be commingled with town tax revenues, and shall not be deemed part of the municipality's general fund accumulated surplus; expenditures in accordance with RSA 149-I:8 to be paid out upon order of the sewer commissioners, or take any action thereon.

**ARTICLE 6.** To hear and act upon the reports of Agents, Committees and Officers, heretofore chosen.

**ARTICLE 7.** To see if the Town will vote to raise and appropriate the sum of \$50,000 to be added to the \$100,000 that was raised and appropriated by ARTICLE #5 of the 2000 Annual Meeting for a complete revaluation of the real property of the town including the purchase of computer equipment and assessing software, said appropriation to be funded by authorizing the Board of Selectmen to withdraw \$50,000.00 from the December 31, 2000 unreserved fund balance, or take any action thereon. This appropriation shall be non-lapsing and may be encumbered by the selectmen for up to 2 years.  
(Recommended by Budget Committee, Recommended by Board of Selectmen)

**ARTICLE 8.** To see if the town will vote to raise and appropriate the sum of \$150,000 to repair and maintain (including but not limited to paving and ditching) roads, or take any action thereon. (Recommended by Budget Committee, Recommended by Board of Selectmen)

**ARTICLE 9.** To see if the town will vote to raise and appropriate the sum of \$20,000 to be added to the Capital Reserve Fund created by ARTICLE XVIII of the 1986 Annual Meeting, for the purchase of equipment for the Highway Department, or take any action thereon.  
(Recommended by Budget Committee, Recommended by Board of Selectmen)

**ARTICLE 10.** To see if the town will vote to raise and appropriate the sum of \$50,000 to be added to the Capital Reserve Fund created by ARTICLE #17 of the 1999 Annual Meeting for an addition to and renovation of the Fitzwilliam Town Library, and to name the Board of Selectmen as agents to expend from said fund in the best interest of the town, or take any action thereon.  
(Recommended by Budget Committee, Recommended by Board of Selectmen)

**ARTICLE 11.** To see if the Town will vote to raise and appropriate the sum of \$20,000 to be added to the Recreational Ballfield Expendable Trust Fund created by ARTICLE #13 of the 2000 Annual Meeting, and further authorize the Board of Selectmen to apply for and expend grant money available for recreation purposes, or take any action thereon. (Recommended by Budget Committee, Recommended by Board of Selectmen)

## **TOWN WARRANT 2001 - Continued**

**ARTICLE 12.** To see if the town will vote to raise and appropriate the sum of \$10,000 to create an Expendable Trust Fund under the provisions of RSA 31:19-a, for the purpose of making improvements to the Village Common, and further name the Board of Selectmen as agents to expend from said fund in the best interest of the town, or take any action thereon. (Recommended by Budget Committee, Recommended by Board of Selectmen)

**ARTICLE 13.** To see if the town will vote to raise and appropriate the sum of \$25,000 to be added to the Sprinkler System Expendable Trust Fund created by ARTICLE #22 of the 2000 Annual Meeting, or take any action thereon. (Recommended by Budget Committee, Recommended by Board of Selectmen)

**ARTICLE 14.** To see if the town will vote to raise and appropriate the sum of \$5,000 for renovations to the Town Hall, or take any action thereon. (Recommended by Budget Committee, Recommended by Board of Selectmen)

**ARTICLE 15.** To see if the town will vote to raise and appropriate the sum of \$5,000 for the purpose of removing trees within the Village Cemetery, or take any action thereon. (Recommended by Budget Committee, Recommended by Board of Selectmen)

**ARTICLE 16.** To see if the town will vote to raise and appropriate the sum of \$4,000 for the purpose of purchasing a replacement generator for the Public Safety Building, or take any action thereon. (Recommended by Budget Committee, Recommended by Board of Selectmen)

**ARTICLE 17.** To see if the town will vote to raise and appropriate the sum of \$10,000 for the purpose of making improvements to the Transfer Station, or take any action thereon. (Recommended by Budget Committee, Recommended by Board of Selectmen)

**ARTICLE 18.** To see if the town will vote to raise and appropriate the sum of \$1,000 to create a recreational revolving fund in accordance with RSA 35-B:2, II and to name the Board of Selectmen as agents of said fund, or take any action thereon. In accordance with RSA 35-B:2, II, with the creation of this recreational fund, the money received from fees and charges shall be allowed to accumulate from year to year, and shall not be considered part of the political subdivision's general surplus. The Treasurer of the Town of Fitzwilliam shall have custody of all monies in the fund, and shall pay out the same only upon order of the Board of Selectmen. These funds may be expended only for the purposes stated in RSA 35-B and no expenditure shall be made in such a way as to require the expenditure of, or create a liability upon, other town funds which have not been appropriated for that purpose. After creation of such recreational fund the monies in such fund shall not need further town meeting approval to be expended. (Recommended by Budget Committee, Recommended by Board of Selectmen)

**ARTICLE 19.** To see if the town will vote to raise and appropriate the sum of \$5,000 to be added to the Capital Reserve Fund created by ARTICLE #18 of the 1998 Annual Meeting for construction of a garage at the Public Safety

## TOWN WARRANT 2001 – Continued

Building, or take any action thereon. (Recommended by Budget Committee, Recommended by Board of Selectmen)

**ARTICLE 20.** To see if the town will vote to raise and appropriate the sum of \$10,000 to be added to the Capital Reserve Fund created by ARTICLE #15 of the 1995 Annual Meeting to purchase and equip a vehicle for the Police Department, or take any action thereon. (Recommended by Budget Committee, Recommended by Board of Selectmen)

**ARTICLE 21.** To see if the town will vote to raise and appropriate the sum of \$30,000 to be added to the Capital Reserve Fund created by ARTICLE #11 at the 1969 Annual Meeting for the purchase of a fire department vehicle, or take any action thereon. (Recommended by Budget Committee, Recommended by Board of Selectmen)

**ARTICLE 22.** To see if the town will vote to raise and appropriate the sum of \$3,500 to be used to partially fund an engineering study of the cost and feasibility of centralizing the water supply for the Fitzwilliam Water District and providing fire protection for the Village area, or take any action thereon. (\$3,500 Recommended by Budget Committee, Not Recommended by Board of Selectmen)

**ARTICLE 23.** To hear the report of the Budget Committee, and pass any vote in relation thereon.

**ARTICLE 24.** To see if the Town will vote, pursuant to RSA 231:22-a, to reclassify as a Class V highway that portion of Brigham Hill Road beginning at the end of the presently maintained portion, where the road intersects the southerly boundary line of land owned by Gene E. Cuomo and Maureen K. Cuomo, Tax Map 7 Lot 02-02, and extending northerly a distance of 1200 feet to a point on the road between Lots 03 and 04 of Tax Map 7, both owned by Cersosimo Industries, Inc., this portion of the road having become a Class VI highway as a result of lack of maintenance for more than 5 years in accordance with RSA 229:5, VII; provided, however, that this reclassification is conditional upon the described portion of the road being reconstructed at the expense of Cersosimo Industries Inc. to the satisfaction of the Road Agent and Board of Selectmen, and provided further that the reclassification shall not become effective until the filing, with the Town Clerk, of certification by the Selectmen that such reconstruction is complete, or take any action thereon.


**ARTICLE 25.** To see if the Town will vote, pursuant to RSA 231:8, to relay a 500 foot portion of Matthews Road over land owned by Robert Corrette, Tax Map 11 Lot 18, provided, however, that this relaying is conditional upon the described portion of the road being reconstructed at the expense of Robert Corrette to the satisfaction of the Road Agent and Board of Selectmen, and further provided that the relaying shall not become effective until the filing, with the Town Clerk, of certification by the Selectmen that such construction is complete, or take any action thereon.

**ARTICLE 26.** To see if the town will vote to authorize the Board of Selectmen to ratify the lease agreement with the Fitzwilliam Fire Department, Inc. for the use of the 1973 Mack fire truck, or take any action thereon.

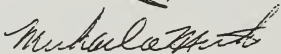
**TOWN WARRANT 2001 - Continued**

**ARTICLE 27.** To see if the town will vote to create and appoint a committee to have charge of Memorial Day activities, or take any action thereon.

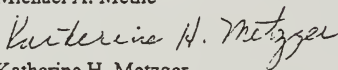
**GIVEN UNDER** our hands this 14th day of February in the year of our Lord, two thousand and one.



Thomas F. Parker, Chairman



Michael A. Methe



Katherine H. Metzger  
**BOARD OF SELECTMEN**



| 2001 BUDGET OF THE TOWN OF FITZWILLIAM |                   |                 |                                    |       |                                         |  |
|----------------------------------------|-------------------|-----------------|------------------------------------|-------|-----------------------------------------|--|
| PURPOSE OF APPROPRIATION (RSA 31:4)    | Actual Appropriat | Actual Expended | Selectmen's 2001 Budget Not Recmd. |       | Budget Committee 2001 Budget Not Recmd. |  |
| <b>GENERAL GOVERNMENT</b>              |                   |                 |                                    |       |                                         |  |
| Executive                              | 109,586           | 105,343         | 116,366                            |       | 116,366                                 |  |
| Elect,Vital,Reg                        | 24,089            | 22,778          | 27,220                             |       | 27,220                                  |  |
| Financ. Admin                          | 50,115            | 49,038          | 51,702                             |       | 51,702                                  |  |
| Reval of Prop                          | 6,000             | 1,630           | 4,800                              |       | 4,800                                   |  |
| Legal                                  | 30,000            | 22,226          | 38,000                             |       | 38,000                                  |  |
| Plan/Zone                              | 37,434            | 32,695          | 39,663                             |       | 39,663                                  |  |
| Genl Govnt Bldg                        | 35,229            | 32,288          | 36,681                             | 1,000 | 37,681                                  |  |
| Cemetery                               | 27,105            | 27,389          | 30,558                             |       | 30,558                                  |  |
| Insurance                              | 66,827            | 50,017          | 50,000                             |       | 50,000                                  |  |
| <b>PUBLIC SAFETY</b>                   |                   |                 |                                    |       |                                         |  |
| Police                                 | 200,282           | 184,362         | 199,860                            |       | 199,860                                 |  |
| Ambulance                              | 17,397            | 17,272          | 16,672                             | 3,500 | 20,172                                  |  |
| Ambulance Intercept                    | 6,000             | 0               | 1,000                              |       | 1,000                                   |  |
| Fire                                   | 41,750            | 37,998          | 39,080                             |       | 39,080                                  |  |
| Bldg Inspec                            | 5,138             | 3,086           | 4,226                              |       | 4,226                                   |  |
| Emerg. Managmt                         | 3,000             | 1,449           | 1,800                              |       | 1,800                                   |  |
| Other-Meadwood                         | 2,000             | 2,000           | 3,200                              |       | 3,200                                   |  |
| <b>HIGHWAYS &amp; STREETS</b>          |                   |                 |                                    |       |                                         |  |
| Administration                         |                   |                 |                                    |       |                                         |  |
| Highways/Streets                       | 265,880           | 241,469         | 265,000                            |       | 265,000                                 |  |
| Street Lighting                        | 12,500            | 10,916          | 11,500                             |       | 11,500                                  |  |
| <b>SANITATION</b>                      |                   |                 |                                    |       |                                         |  |
| Solid Waste Disp                       | 96,740            | 87,955          | 118,285                            |       | 118,285                                 |  |
| <b>HEALTH &amp; WELFARE</b>            |                   |                 |                                    |       |                                         |  |
| Pest Control                           | 3,569             | 3,299           | 4,069                              |       | 4,069                                   |  |
| Health Agencies                        | 10,672            | 8,369           | 17,358                             |       | 17,358                                  |  |
| Admin/Direct Asst                      | 20,000            | 14,141          | 20,000                             |       | 20,000                                  |  |
| <b>CULTURE &amp; RECREATION</b>        |                   |                 |                                    |       |                                         |  |
| Parks&Recreation                       | 43,101            | 42,745          | 44,831                             |       | 44,831                                  |  |
| Library                                | 65,810            | 65,810          | 71,631                             |       | 71,631                                  |  |
| Patriotic Purposes                     | 500               | 880             | 900                                |       | 900                                     |  |
| Other Recreation                       | 3,000             | 2,310           | 3,000                              |       | 3,000                                   |  |

| PURPOSE OF<br>APPROPRIATION<br>(RSA 31:4)    | Actual             | Actual             | Selectmen's 2001   |                | Budget Committee   |            |
|----------------------------------------------|--------------------|--------------------|--------------------|----------------|--------------------|------------|
|                                              | Approp.            | Expended           | Budget             | Not            | 2001 Budget        | Not        |
|                                              |                    |                    | Recmd.             | Recmd.         | Recmd.             | Recmd.     |
| <b>CONSERVATION</b>                          |                    |                    |                    |                |                    |            |
| Conservation                                 | 2,989              | 1,310              | 2,000              |                | 2,000              |            |
| <b>DEBT SERVICE</b>                          |                    |                    |                    |                |                    |            |
| Interest on Notes                            | 1,800              | 1,800              | 900                |                | 900                |            |
| Principal on Notes                           | 20,000             | 20,000             | 20,000             |                | 20,000             |            |
| Int on Tax Anticp                            | 12,000             | 0                  | 12,000             |                | 12,000             |            |
| <b>CAPITAL OUTLAY</b>                        |                    |                    |                    |                |                    |            |
| <b>TOTAL 2000</b>                            | 360,730            | 265,942            |                    |                |                    |            |
| Wastewater Trmt Project                      |                    |                    | 1,400,000          |                | 1,400,000          |            |
| Town-Wide Reassessmt                         |                    |                    | 50,000             |                | 50,000             |            |
| Road Maint. & Repair                         |                    |                    | 150,000            |                | 150,000            |            |
| Town Hall Renovations                        |                    |                    | 5,000              |                | 5,000              |            |
| Cemetery Tree Removal                        |                    |                    | 5,000              |                | 5,000              |            |
| Public Saf. Bld Generator                    |                    |                    | 4,000              |                | 4,000              |            |
| Transfer Sta. Improvmts                      |                    |                    | 10,000             |                | 10,000             |            |
| Village Water Dist. - Study                  |                    |                    | 0                  | 3,500          | 3,500              |            |
| <b>CAPITAL RESERVE</b>                       |                    |                    |                    |                |                    |            |
| <b>TOTAL 2000</b>                            | 90,000             | 90,000             |                    |                |                    |            |
| Highway Dept. Equipt.                        |                    |                    | 20,000             |                | 20,000             |            |
| Library Renovation                           |                    |                    | 50,000             |                | 50,000             |            |
| Recreational Ballfield                       |                    |                    | 20,000             |                | 20,000             |            |
| Village Common Improvmts                     |                    |                    | 10,000             |                | 10,000             |            |
| Sprinkler System                             |                    |                    | 25,000             |                | 25,000             |            |
| Recreation Revolv. Fund                      |                    |                    | 1,000              |                | 1,000              |            |
| Police Garage                                |                    |                    | 5,000              |                | 5,000              |            |
| Police Vehicle                               |                    |                    | 10,000             |                | 10,000             |            |
| Fire Dept. Vehicle                           |                    |                    | 30,000             |                | 30,000             |            |
| <b>TOTAL</b>                                 | <b>\$1,671,243</b> | <b>\$1,446,517</b> | <b>\$3,047,302</b> | <b>\$8,000</b> | <b>\$3,055,302</b> | <b>\$0</b> |
| <b>BUDGET SUMMARY</b>                        |                    |                    |                    |                |                    |            |
| Appropriations Recommended                   |                    |                    |                    |                | \$1,256,802        |            |
| Warrant Articles Recommended                 |                    |                    |                    |                | \$1,798,500        |            |
| Total Appropriations Recommended             |                    |                    |                    |                | \$3,055,302        |            |
| Less: Amount of Estimated Revenues & Credits |                    |                    |                    |                | \$2,087,678        |            |
| Estimated Amount of Taxes to be Raised       |                    |                    |                    |                | \$967,624          |            |

| <b>BUDGET OF THE TOWN OF FITZWILLIAM</b> |                  |                 |                  |
|------------------------------------------|------------------|-----------------|------------------|
| <b>FOR THE YEAR 2001</b>                 |                  |                 |                  |
| <b>SOURCE OF REVENUE</b>                 | <b>ESTIMATED</b> | <b>ACTUAL</b>   | <b>ESTIMATED</b> |
|                                          | <b>REVENUES</b>  | <b>REVENUES</b> | <b>REVENUES</b>  |
|                                          | <b>2000</b>      | <b>2000</b>     | <b>2001</b>      |
| <b>TAXES</b>                             |                  |                 |                  |
| Land Use Change Taxes                    | 8,000            | 15,400          | 15,000           |
| Timber Taxes                             | 30,000           | 33,099          | 30,000           |
| Interest/Penalties Delinq tx             | 40,000           | 34,365          | 30,000           |
| <b>LICENSES, PERMITS &amp; FEES</b>      |                  |                 |                  |
| Business Licenses/Permit                 | 500              | 794             | 800              |
| Motor Vehicle Permit Fees                | 280,000          | 315,284         | 300,000          |
| Building Permits                         | 2,500            | 2,650           | 3,000            |
| Other Lic,Prmts & Fees                   | 5,000            | 6,751           | 6,500            |
| <b>FROM STATE</b>                        |                  |                 |                  |
| Shared Revenues                          | 29,000           | 29,615          | 30,000           |
| Meals/Rooms Distrib.                     | 38,000           | 47,086          | 47,000           |
| Highway Block Grant                      | 73,609           | 73,609          | 78,928           |
| State/Federal Forest Land                | 1,200            | 1,276           | 1,250            |
| From other Governments                   | 7,300            | 8,489           | 500              |
| From Federal Grants                      | 990              | 990             | 0                |
| <b>CHARGES FOR SERVICES</b>              |                  |                 |                  |
| Income From Departments                  | 27,000           | 31,789          | 20,000           |
| Other Charges                            |                  |                 |                  |
| <b>MISCELLANEOUS REVENUES</b>            |                  |                 |                  |
| Sale of Municipal Property               | 7,500            | 8,942           | 7,500            |
| Interest on Investments                  | 35,000           | 53,660          | 50,000           |
| Other                                    | 12,000           | 12,547          | 10,000           |
| <b>INTERFUND OPERATING TRANSFERS IN</b>  |                  |                 |                  |
| From Cap. Reserve Funds                  | 104,700          | 41,838          | 0                |
| From Trust & Agency Funds                | 6,400            | 6,454           | 7,200            |
| <b>OTHER FINANCING SOURCES</b>           |                  |                 |                  |
| Proc. F/Long Term Bonds                  |                  |                 | 1,400,000        |
| Amounts VOTED f/ Surplus                 | 36,000           | 36,000          | 50,000           |
| Surplus to Reduce Taxes                  |                  | 20,000          |                  |
| <b>TOTAL REVENUES &amp; CREDITS</b>      | <b>744,699</b>   | <b>780,638</b>  | <b>2,087,678</b> |

## NOTES

## INDEX

|                                                  |     |
|--------------------------------------------------|-----|
| 2001 Town Budget                                 | 191 |
| 2001 Town Warrant                                | 186 |
| Animal Control Report                            | 69  |
| Annual Town Meeting Minutes - 2000               | 97  |
| Appropriation/Expenditure Comparison 2000        | 35  |
| Auditors Financial Statement                     | 9   |
| Board of Adjustment Report                       | 84  |
| Board of Selectmen Report                        | 62  |
| Cemetery Department Report                       | 82  |
| Code Enforcement Office Report                   | 87  |
| Conservation Commission Report                   | 86  |
| Current Use Report                               | 38  |
| Detailed Statement of Expenditures               | 19  |
| Education Committee Report                       | 90  |
| Elliot Institute Financial Report                | 58  |
| Financial Report                                 | 10  |
| Firewards Report                                 | 70  |
| Fitzwilliam Library Report of Assets             | 57  |
| Fitzwilliam Library Treasurer Report             | 56  |
| Forest Fire Warden Report                        | 92  |
| General Fund Balance Sheet                       | 12  |
| Highway Department Report                        | 65  |
| Historic District Commission Report              | 85  |
| Home Healthcare,Hospice & Community Serv. Report | 94  |
| Librarian's Report                               | 73  |
| Monadnock Advisory Commission Report             | 96  |
| Planning Board Report                            | 83  |
| Plante Memorial Park Report                      | 88  |
| Police Department Report                         | 67  |
| Property Transfers                               | 104 |
| Property Valuation                               | 108 |
| Recreation Commission Report                     | 75  |
| Schedule of Town Property                        | 37  |
| Sewer Planning Committee                         | 91  |
| Sources of Revenue 2000                          | 18  |
| Special Town Meeting Minutes                     | 103 |
| Statement of Appropriation 2000                  | 16  |

## **INDEX - Continued**

|                                                        |    |
|--------------------------------------------------------|----|
| Statement of Expenditures, Encumbrances and Carryovers | 14 |
| Summary Inventory of Valuation                         | 39 |
| Tax Collector's Report of Collections                  | 44 |
| Tax Rate Computation                                   | 40 |
| Tax Rate History                                       | 42 |
| Town Clerk Financial Report                            | 43 |
| Town Clerk Report                                      | 77 |
| Town Hall Agent Report                                 | 89 |
| Town Officers                                          | 5  |
| Transfer Station Report                                | 66 |
| Trustees of the Trust Funds Report                     | 59 |
| Unpaid Levy 2000                                       | 50 |
| Unredeemed Levy 1998                                   | 47 |
| Unredeemed Levy 1999                                   | 48 |
| Village Precinct Financial Report                      | 55 |
| Vital Statistics - Births                              | 78 |
| Vital Statistics - Deaths                              | 81 |
| Vital Statistics - Marriages                           | 79 |













Board of Selectmen  
Fitzwilliam, NH 03447

**BOXHOLDER**

Bulk Rate  
U.S. Postage Paid  
Fitzwilliam, NH  
03447  
Permit No. 3