

NHcopy
352.07
F56
1990

ANNUAL REPORTS
of
FITZWILLIAM,
N.H.
1990



Settled in 1762
Incorporated in 1773

ANNUAL REPORTS
of the
Town Officers
of
FITZWILLIAM
NEW HAMPSHIRE



FOR THE YEAR ENDING
December 31, 1990

TOWN OFFICERS

SELECTMEN & ASSESSORS

Donald O. Crutchley	Term expires 1991
Susan S. Link	Term expires 1992
Thomas F. Parker	Term expires 1993

ADMINISTRATIVE ASSISTANT

Mary Crooke

MODERATOR

William N. Prigge	Term expires 1992
-------------------	-------------------

TOWN CLERK - TAX COLLECTOR

Jane R. Wright	Term expires 1992
----------------	-------------------

DEPUTY TOWN CLERK

Marjorie H. Ayers

TREASURER

Frances Hallett	Term expires 1992
-----------------	-------------------

HIGHWAY AGENT

Edwin O. Mattson, Jr.

POLICE CHIEF

Scott Ellis

TOWN BUILDING AGENT

Nathaniel Haynes

LIBRARIAN

Susan Massin

SCHOOL BOARD MEMBER

Winston A. Wright	Term expires 1991
-------------------	-------------------

REPRESENTATIVES

Donald O. Crutchley	Term expires 1992
Katherine Metzger	Term expires 1992

TOWN OFFICERS

COMMISSIONER OF PLANTE MEMORIAL PARK

Robert W. Dunton

Term expires 1991

TRUSTEES OF THE ELLIOT INSTITUTE

William N. Prigge

Richard J. Talbot

Susan Massin

BUDGET COMMITTEE

Reino M. Lilback

Term expires 1991

Austin J. Killeen, Jr., Chairman

Term expires 1991

Jesse F. Davis

Term expires 1992

Thomas B. Lacy

Term expires 1992

Carl J. Hagstrom, III

Term expires 1993

David A. Krisch

Term expires 1993

FIRE WARDS

David Raitto

Term expires 1991

William H. Davis, Jr.

Term expires 1992

William N. Prigge

Term expires 1993

FIRE CHIEF

David Raitto

TRUSTEES OF THE LIBRARY

James Crenshaw

Term expires 1991

Paula Baldwin

Term expires 1992

Lucia H. Bequaert

Term expires 1993

TOWN OFFICERS

TRUSTEES OF THE TRUST FUNDS

June E. Parker	Term expires 1991
Betty Boucher	Term expires 1992
Charles Massin	Term expires 1993

SUPERVISORS OF THE CHECKLIST

Frances Yasvin	Term expires 1992
Marjorie H. Ayers	Term expires 1994
Irene Holmes	Term expires 1996

CEMETERY COMMISSIONERS

Carl Baldwin	Term expires 1991
Edward Saari	Term expires 1992
Robert Dunton	Term expires 1993

PLANNING BOARD

Thomas McCulla, Chairman	Term expires 1991
Terry Silverman	Term expires 1991
Marjorie H. Ayers	Term expires 1992
Wayne Kassotis	Term expires 1992
Macreay J. Landy	Term expires 1993
James Snell	Term expires 1993

RECREATION COMMISSION

Odell Laraba	Term expires 1991
Carole Krunklevich	Term expires 1992
Peter Monether	Term expires 1992
William Pine	Term expires 1992
Susan Bemis	Term expires 1993
Jerry Walz	Term expires 1993

TOWN OFFICERS

CODE ENFORCEMENT OFFICER

Edwin O. Mattson, Jr.

HISTORIC DISTRICT COMMISSION

Otto Zimmerman	Term expires 1991
Gary Taylor	Term expires 1992
Reuel Walling	Term expires 1992
Charles Massin	Term expires 1993
Andrea Ferguson	Term expires 1993

CONSERVATION COMMISSION

Fred M. Slavic	Term expires 1991
Rosalind W. Slavic	Term expires 1991
Paul Kotila	Term expires 1992
Russell Goodwin, Jr.	Term expires 1992
Katherine Metzger, Chairman	Term expires 1993
B. Bruce McLaughlin	Term expires 1993
Jeffry Porter	Term expires 1993

BOARD OF ADJUSTMENT

Thomas Lacy, Chairman	Term expires 1991
Daniel H. Bemis	Term expires 1992
Edward M. Saari	Term expires 1992
Michael Methe	Term expires 1993
James H. Baab	Term expires 1993

VILLAGE PRECINCT COMMISSIONERS

William Connelly
Andrew Henry
Phillip Walling

USEFUL INFORMATION
Hours & Phone Numbers

Office of Selectmen 585-7723
PO Box 725

Town Clerk - Tax Collector 585-7791
PO Box 504

Town Office Hours

Monday & Friday	9:00 AM - 12:00 noon
Tuesday & Thursday	2:00 PM - 5:00 PM
Wednesday	7:00 PM - 9:00 PM
Selectmen Meet: Wed.	7:00 PM - 9:00 PM

Planning Board 585-7723
PO Box 46

Monday & Friday (at the Town Hall)	9:00 AM - 12:00 noon
---------------------------------------	----------------------

Police Department 585-6565

Fire Department 585-6561

Road Agent 585-2255

Building Inspector 585-2255

Transfer Station 585-9423

Library 585-6503

Monday	2:00 PM - 5:00 PM
	6:00 PM - 8:00 PM

Tuesday & Thursday	2:00 PM - 5:00 PM
--------------------	-------------------

Wednesday	9:00 AM - 12:00 noon
	2:00 PM - 5:00 PM
	6:00 PM - 8:00 PM

Saturday	9:00 AM - 12:00 noon
----------	----------------------

THE STATE OF NEW HAMPSHIRE
TOWN WARRANT 1991

To the inhabitants of the Town of Fitzwilliam, in the County of Cheshire, in said State, qualified to vote in town affairs, you are hereby notified to meet at the Town Hall in said Fitzwilliam on Tuesday, the twelfth day of March next at seven (7:00) o'clock in the afternoon to act on the following subjects:

ARTICLE 1. To bring in your votes for the election of one Selectman for three years, one Fire Ward for three years, two Planning Board members for three years, two Budget Committee members for three years, one Trustee of Trust Funds for three years, one Trustee of Library for three years, one Cemetery Commissioner for three years, and three Commissioners of Plante Memorial Park for one year.

Polls will open not later than 2:00 p.m. and close not earlier than 7:00 p.m., or such later time as shall be authorized by vote of the town.

ARTICLE 2. (By Ballot) Are you in favor of the adoption of Amendment No.1 as proposed by the Planning Board for the town zoning ordinance as follows:
Creation of a FITZWILLIAM WETLANDS PROTECTION OVERLAY DISTRICT?

YES

NO

ARTICLE 3. (By Ballot) Are you in favor of the adoption of Amendment No.2 as proposed by the Planning Board for the town zoning ordinance as follows: Amend Note #3 of the Table of Standard Dimensional Regulations to make the Minimum Lot Area requirements consistent with the proposed Wetlands Ordinance?

YES

NO

ARTICLE 4. To hear and act upon the reports of agents, committees and officers heretofore chosen.

THE STATE OF NEW HAMPSHIRE
TOWN WARRANT 1991

ARTICLE 5. To see if the town will vote to appoint a committee to have charge of the Memorial Day exercises, or take any action thereon.

ARTICLE 6. To see if the town will vote to authorize the Selectmen to borrow money in anticipation of taxes.

ARTICLE 7. To see if the town will vote to rescind all previous votes relative to compensation for the Town Clerk-Tax Collector, and authorize the Board of Selectmen to establish a salary and benefit package, such action to be retroactive to January 1, 1991, or take any action thereon.

ARTICLE 8. To see if the town will vote to raise and appropriate the sum of \$1,800.00 to support the operation of the Meadowood County Area Fire Department, or take any action thereon.

ARTICLE 9. To see if the town will vote to raise and appropriate the sum of \$1,768.00 for the support of Monadnock Family Services, or take any action thereon.

ARTICLE 10. To see if the town will vote to raise and appropriate the sum of \$20,000.00 for the resurfacing of town roads, or take any action thereon.

ARTICLE 11. To see if the town will vote to raise and appropriate the sum of \$30,000.00 for repairs to the Howeville Road, or take any action thereon.

ARTICLE 12. To see if the town will vote to raise and appropriate the sum of \$20,000.00 for repairs to the Sandy Hollow Road, or take any action thereon.

ARTICLE 13. To see if the town will vote to raise and appropriate the sum of \$10,000.00 to be added to funds already raised, to be used for the purchase and crushing of gravel, or purchase of gravel already crushed, for use by the Highway Department, or take any action thereon.

THE STATE OF NEW HAMPSHIRE
TOWN WARRANT 1991

ARTICLE 14. To see if the town will vote to raise and appropriate the sum of \$60,000.00 for remodeling the Village Fire Station, or take any action thereon.

ARTICLE 15. To see if the town will vote to raise and appropriate the sum of \$1,000.00 to be added to funds already raised, to be used for the purchase of protective gear and monitors for the Fire Department, or take any action thereon.

ARTICLE 16. To see if the town will vote to raise and appropriate the sum of \$2,250.00 to resurface and line the area under the Recreation Department Pole Barn, or take any action thereon.

ARTICLE 17. To see if the town will vote to raise and appropriate the sum of \$4,000.00 for the purchase and installation of a heater in the recycling building, or take any action thereon.

ARTICLE 18. To see if the town will vote to raise and appropriate the sum of \$4,000.00 for the purchase of trailers to be used at the recycling center, or take any action thereon.

ARTICLE 19. To see if the town will vote to raise and appropriate the sum of \$8,000.00 to create a Capital Reserve Fund for the purchase of a vehicle for the Police Department, or take any action thereon.

ARTICLE 20. To hear the report of the Budget Committee and pass any vote in relation thereto.

ARTICLE 21. To see if the Town will vote to authorize the Board of Selectmen to arrange for the selective cutting and sale of timber from town owned property, or take any action thereon.

THE STATE OF NEW HAMPSHIRE
TOWN WARRANT 1991

ARTICLE 22. To see if the Town will vote to establish the price of a 10' x 10' lot in Pine Grove Cemetery at \$125.00 for residents and \$350.00 for non-residents, and to require all purchasers to establish a trust fund in the amount of \$200.00 at the time of purchase to cover the proper care of the lot, provided that an affirmative vote on this Article would supersede action taken on Article 20 at the Annual Meeting of the town of March 9, 1971 and any other vote of the town with respect to establishing prices for lots and trust funds at the Pine Grove Cemetery, or take any action thereon.

ARTICLE 23. To see if the Town will vote to authorize the Board of Selectmen to expend the balance of funds in the 225th Anniversary Account for the purpose of preserving historical town records in accordance with the report of the special committee appointed by vote of the 1988 Town Meeting on Article 38, or take any action thereon.

ARTICLE 24. To see if the Town will vote to authorize the Board of Selectmen to trade, sell, or otherwise dispose of any unusable vehicles or equipment of any of the departments of the Town, or take any action thereon.

ARTICLE 25. To see if the Town will vote to authorize the Board of Selectmen to convey any real estate acquired by the town by tax collector's deed or execution of a real estate tax lien by the Tax Collector, such conveyance to be made by public auction, or advertised sealed bids, in accordance with RSA 80:80, or take any action thereon.

ARTICLE 26. To see if the Town will vote to authorize the Board of Selectmen to accept on behalf of the town gifts, legacies and devises made to the town in trust for any public purpose, as permitted by RSA 31:19, or take any action thereon.


THE STATE OF NEW HAMPSHIRE
TOWN WARRANT 1991

ARTICLE 27. To see if the Town will vote to authorize the Board of Selectmen to apply for, accept and expend, without further action by town meeting, money from the state, federal or other governmental unit or a private source which becomes available during the year, in accordance with RSA 31:95-b, or take any action thereon.


ARTICLE 28. To see if the town will vote to authorize the Board of Selectmen to accept the dedication of any street shown on a subdivision plat approved by the planning board, provided that such street has been constructed to applicable town specifications as determined by the Board of Selectmen or their agent, or take any action thereon.

ARTICLE 29. To see if the Town will vote to authorize the Board of Selectmen to withdraw accumulated interest in the Sports Field Capital Reserve fund established by Article 17 of the Annual Meeting of the town in 1984 and to transfer said funds to the general fund, it being the intent of this Article to close out this Capital Reserve Fund, or take any action thereon.

GIVEN UNDER our hands this 7th day of February in the year of our Lord, nineteen hundred ninety-one.


Thomas F. Parker


Donald O. Crutchley


Susan S. Link

SELECTMEN OF FITZWILLIAM

BUDGET OF THE TOWN OF FITZWILLIAM, NH
For the Year 1991

PURPOSES OF APPROPRIATION (RSA 31:4)	Actual Appropri- ations 1990	Actual Expendi- tures 1990	Selectmen's Budget 1991	Budget Committee	
				Recom- mended 1991	Not Recom- mended 1991
GENERAL GOVERNMENT					
Town Officers' Salaries	25,500	30,187	34,200	34,200	
Town Officers' Expenses	58,625	61,743	64,500	64,500	
Election/Registration Exp.	1,220	1,131	2,600	2,600	
Cemeteries	17,800	12,378	13,722	13,722	
Gen. Government Buildings	16,000	18,019	36,000	36,000	
Reappraisal of Property	5,000	7,752	5,000	5,000	
Planning & Zoning	24,200	15,515	17,630	17,630	
Legal Expenses	25,000	21,065	25,000	25,000	
PUBLIC SAFETY					
Police Department	98,385	97,486	99,212	99,212	
Fire Department	23,800	24,648	23,700	23,700	
Civil Defense	100	---	100	100	
Building Inspection	3,100	3,035	3,200	3,200	
Meadowood Fire Dept.	1,800	1,800	1,800	1,800	
HIGHWAYS, STREETS & BRIDGES					
Gen. Highway Dept. Expenses	206,211	205,416	221,025	221,025	
Street Lighting	8,300	8,346	8,900	8,900	
SANITATION					
Solid Waste Disposal	78,700	86,147	93,410	93,410	
HEALTH					
Health Department	7,000	3,498	7,000	7,000	
Animal Control	1,300	1,124	1,300	1,300	
Monadnock Family Services	1,768	1,768	1,768	1,768	
WELFARE					
General Assistance	2,500	4,796	20,000	20,000	

BUDGET OF THE TOWN OF FITZWILLIAM, NH
For the Year 1991

PURPOSES OF APPROPRIATION (RSA 31:4)	Actual appropriations 1990	Actual Expenditures 1990	Selectmen's Budget 1991	Budget Committee	
				Recom- mended 1991	Not Recom- mended 1991
CULTURE AND RECREATION					
Library	21,713	21,704	27,491	27,491	
Parks and Recreation	16,000	15,932	19,500	18,000	
Patriotic Purposes	500	357	500	500	
Conservation Commission	100	181	1,100	1,100	
Parks and Precincts	1,250	1,848	2,000	2,000	
DEBT SERVICE					
Interest-Tax Antic. Notes	70,000	27,806	35,000	35,000	
MISCELLANEOUS					
FICA/Retire/Pension Contr.	22,000	23,896	31,000	31,000	
Insurance	76,500	63,208	76,500	76,500	
Unemployment Compensation	1,500	1,422	2,000	2,000	
CAPITAL OUTLAY					
Road Oil & Grits			20,000	20,000	
Howeville Road			30,000	30,000	
Sandy Hollow Road			20,000	20,000	
Crushed Gravel			10,000	10,000	
Eagle Building - Renovate			60,000	60,000	
Fire Dept. Gear & Monitors			2,000	1,000	
Recreation Dept.-Pole Barn			---	2,250	
Recycling Center - Heaters			4,000	4,000	
Recycling-Storage Trailers			4,000	4,000	
CAPITAL RESERVE					
Police Cruiser			8,000	8,000	
TOTAL APPROPRIATIONS	1,035,372		1,033,158	1,032,908	

SOURCES OF REVENUE
For the Year 1991

SOURCES OF REVENUE	Estimated Revenues 1990	Actual Revenues 1990	Selectmen's Budget 1991
TAXES			
Yield Taxes	10,000	21,714	10,000
Interest & Penalties on Taxes	12,000	37,311	35,000
Inventory Penalties	1,000	---	---
Land Use Change Tax	10,000	2,500	10,000
Int./Penalties-Tax Sales Redeemed	12,000	---	---
INTERGOVERNMENTAL REVENUES - STATE			
Shared Revenue - Block Grant	30,000	75,990	30,000
Highway Block Grant	53,108	53,108	52,617
Forest Fire Reimbursement	---	122	---
Reimbursement- State Forest Land	900	369	400
LICENSES AND PERMITS			
Motor Vehicle Permit Fees	175,000	160,379	160,000
Dog Licenses	2,000	2,335	2,000
Business Lic./Permits/Filing Fees	---	3	---
Building Permits	3,000	3,070	3,000
Planning Board Income	7,240	1,176	1,000
CHARGES FOR SERVICE			
Income From Departments	10,000	12,230	15,000
Rent of Town Property	1,000	1,000	1,000
MISCELLANEOUS REVENUES			
Interest on Deposits	16,000	14,634	15,000
Sale of Town Property	1,000	294	1,000
Franchise Fee - Cable TV	400	520	500
Other	---	---	---
Interests on CD's	35,000	21,772	20,000
OTHER FINANCING SOURCES			
Withdrawals-General Fund Trusts	15,300	9,282	9,000
Fund Balance	20,000	---	50,000
Reimbursements	3,000	---	---
TOTAL REVENUES AND CREDITS	417,948		415,517

MARCH 13, 1990 SYNOPSIS
ANNUAL TOWN MEETING - FITZWILLIAM, NH

The Annual Town Meeting was called to order at 2:00 PM by Moderator William Prigge. The empty ballot box was displayed and voting started immediately on the following article:

Article 1 - Election of Town Officers

<u>Selectman</u> (3 year term)	Ronnie A. Nickerson *Thomas F. Parker	135 196
<u>Fire Ward</u> (3 year term)	Curtis Bullard *William N. Prigge	92 240
<u>Moderator</u> (2 year term)	*William N. Prigge	301
<u>Planning Board</u> (3 year term)	*Maccreay Landy *James Snell	224 200
<u>Budget Committee</u> (3 year term)	*Carl Hagstrom III *David Krisch	47 41
Write-in votes for both		
<u>Trustee of Library</u> (3 year term)	*Lucia Bequaert	279
<u>Trustee of Trust Funds</u> (3 year term)	*Charles Massin	289
<u>Supervisor of Checklist</u> (6 year term)	*Irene Holmes	307
<u>Cemetery Commissioner</u> (3 year term)	*Robert W. Dunton	303
<u>Commissioners of Plante Memorial Park</u> (1 year term)	*Robert W. Dunton	301

* Elected to Office for specified term

MARCH 13, 1990 SYNOPSIS
ANNUAL TOWN MEETING - FITZWILLIAM, NH

The polls closed at 7:00 PM. The regular business meeting was opened by the Moderator. The salute to the flag was followed by a prayer by Jesse Davis. The reading of the entire warrant at this time was waived and each article was read individually before acting on same.

Article 2. To hear and act upon the reports of agents, committees and officers heretofore chosen. Selectman Parker moved the Article and it was seconded. Mr. Parker spoke about the Town Report and the various reports in it. He thanked all the people on the various committees who serve without compensation and give so much of their time, especially the members of the Planning Board, the Conservation Commission, the Recreation Commission and the Zoning Board of Adjustment. Article passed to accept the Town Report as printed for 1990.

Article 3. Voted to have the Moderator appoint a committee to have charge of the Memorial Day exercises. Three people volunteered from the floor: Mrs. Robin Haynes, Mrs. Lola Grab and Mr. Michael Gorbet.

Article 4. Voted to authorize the Selectmen to borrow money in anticipation of taxes.

Article 5. Voted to recommend that the Board of Selectmen institute semi-annual property tax billing in accordance with the provisions of RSA 76:15-a and RSA 76:15-b. Poll of house vote:

Yes 109 No 86

Article 6. Voted to raise and appropriate the sum of \$3,000.00 for the purchase of a computer and accessories for use by the Fitzwilliam Town Library.

Article 7. Voted to raise and appropriate the sum of \$7,500.00 for the purchase of a truck mounted highway sander for use by the Highway Department.

MARCH 13, 1990 SYNOPSIS
ANNUAL TOWN MEETING - FITZWILLIAM, NH

Article 8. Voted to raise and appropriate the sum of \$5,500.00 for the purchase of a copy machine for use by the Town Offices.

Article 9. Voted to raise and appropriate the sum of \$2,500.00 for the purchase of a riding lawn mower for use by the Cemetery Department.

Article 10. Voted to raise and appropriate the sum of \$2,000.00 for the purchase of large diameter hose for use by the Fire Department.

Article 11. Voted to raise and appropriate the sum of \$8,000.00 for the purchase of a baler for use at the Recycling Center.

Article 12. After much discussion, the Article was voted in the negative to raise and appropriate the sum of \$25,000.00 for the purchase of the Russell land situated on Route 119 and West Lake Road, and designated as Map 28, Lot 11 on the Fitzwilliam Tax Maps.

Article 13. Voted to raise and appropriate the sum of \$10,000.00 to be added to the Fire Department Capital Reserve Fund for the purchase of equipment for the Fire Department.

Article 14. Voted to raise and appropriate the sum of \$8,000.00 to repair the Town tennis courts.

Article 15. Voted to raise and appropriate the sum of \$14,500.00 for repairs and improvements to the Recreation Department Pole Barn.

Article 16. Voted to raise and appropriate the sum of \$45,000.00 for the purpose of renovating and repairing the Fitzwilliam Depot Fire Station building to provide new quarters for the Fitzwilliam Police Department, an office for the Fire Wards, and a new heating system for the building. Poll of house vote:

Yes 120 No 83

MARCH 13, 1990 SYNOPSIS
ANNUAL TOWN MEETING - FITZWILLIAM, NH

Article 17. Voted to raise and appropriate the sum of \$43,000.00 to complete the reconstruction work on West Lake Road.

Article 18. Voted to raise and appropriate the sum of \$3,500.00 to update the Town Master Plan. Postmaster Joseph Tardiff suggested something should be done to number the houses.

Article 19. Voted to raise and appropriate the sum of \$25,000.00 for the re-surfacing of Town highways.

Article 20. Voted to raise and appropriate the sum of \$42,000.00 for the reconstruction of #4 Road.

Article 21. Voted to raise and appropriate the sum of \$1,800.00 to support the operation of the Meadowood County Area Fire Department.

Article 22. Voted to raise and appropriate the sum of \$1,768.00 for the support of Monadnock Family Services.

Article 23. (By Petition) Voted in the negative to raise and appropriate the sum of \$80,000.00 for the construction of a new police station to be built on Town-owned property.

Article 24. Voted to accept the 1990 Town budget in the amount of \$1,035,372.00.

Article 25. Voted to authorize the Board of Selectmen to sell tax deeded property.

Article 26. Voted to authorize the Board of Selectmen to trade, sell, or otherwise dispose of any unusable vehicles or equipment of any Town departments.

MARCH 13, 1990 SYNOPSIS
ANNUAL TOWN MEETING - FITZWILLIAM, NH

Article 27. Voted to authorize the Trustees of Trust Funds to accept Cemetery Trust Fund moneys in excess of minimum trust fund amounts as established under ARTICLE 20 of the 1971 annual town meeting or any other vote the town may have taken to set rates for cemetery lots and trust funds, with said amounts to be for the care and maintenance of cemetery lots, & said authorization to be retroactive and include all funds currently held by the Trustees of Trust Funds.

Article 28. Voted to authorize the Trustees of Trust Funds to accept the sum of \$5,000.00 from the estate of Marjorie S. McManus for the benefit of persons in need of welfare assistance.

Article 29. Voted to authorize the Board of Selectmen to enter into a long-term agreement with the Town of Jaffrey and/or other towns for the purpose of providing for disposal of solid waste, such agreement being authorized under the terms of RSA 53-A (Agreements Between Government Units).

Article 30. Voted to authorize the Board of Selectmen to enter into an agreement with the State of New Hampshire Retirement System for the purpose of providing retirement benefit coverage for all full-time town employees who are not presently participants in the system.

Article 31. Voted to rescind action taken under Article 29 at the March 12, 1946 Annual Town Meeting relative to dump hours, and to authorize the Selectmen to establish suitable Trash Transfer Station hours.

Article 32. Voted to rescind action taken under Article 26 at the March 9, 1937 Annual Town Meeting relative to the use of and rates for the use of the Town Hall, and to authorize the Board of Selectmen to establish such rules and set such rates as may be appropriate. Poll of house vote:

Yes 62 No 8

MARCH 13, 1990 SYNOPSIS
ANNUAL TOWN MEETING - FITZWILLIAM, NH

Article 33. Voted to accept the renumbering of the various ordinances and regulations of the town from their original numbering, if any, to the numbering or codification, sequence, arrangement and captions, as set forth in the Code of the Town of Fitzwilliam, dated 1989, and published by General Code Publishers Corp. of Rochester, New York; said code being a compilation of the present ordinances and regulations of the town, and having no substantive changes in the text thereof; said codification being done under the direction of the Board of Selectmen as authorized by an affirmative vote of the town under Article 16 of the annual meeting of 1988.

Article 34. (By Petition) Voted to indefinitely postpone action on this Article which would designate Webb Hill Road a scenic highway per RSA 231:157, 156.

ARTICLE 35. (By Petition) Voted to adopt a trespass ordinance for all Parks, Commons, and Cemeteries owned by the Town of Fitzwilliam. Poll of house vote:
Yes 40 No 27

ARTICLE 36. (By Petition) The Article to adopt an ordinance to curtail unnecessary noise within the limits of the Town of Fitzwilliam was defeated.

The meeting adjourned at 1:07 A.M.

All elected officers were sworn in as by law prescribed.

Respectfully submitted,

Jane R. Wright
Town Clerk

SELECTMEN'S REPORT 1990

We begin by extending our sincere appreciation to all those who have given of their time and energy to serve on the various town committees. We also wish to recognize local organizations serving the citizens of our town. Your efforts continue to maintain and improve the quality of life in Fitzwilliam.

We ended 1990 in an excellent financial position. We have no long-term debt, income from sources other than property taxes held up very close to projections and total expenditures were well within our appropriation.

New construction continues to be very slow. A total of 79 Building Permits were issued. Of these, there were 7 new single-family homes, 3 mobile homes, 2 apartment additions, 7 commercial/industrial (all for renovations), 20 new barns, sheds or other uninhabited structures and the remainder were additions and/or remodeling.

The renovations at the Fire Station, to provide a new home for the Police Department, are just about complete at this writing. The Police have moved in, and the last few odds and ends are being wrapped up. The project came in within the appropriated monies. We wish to express our appreciation to all who made the project happen. We are looking forward to an open house in the Spring.

We would like to bring you up-to-date regarding the impact of the Current Use program on Fitzwilliam. There are currently 319 parcels in the program - a total of 10,045.23 acres. The Ad Valorem tax value is \$12,404,650.00; under Current Use the land was assessed during 1990 at \$717,100.00 - a reduction of \$11,687,550.00. Property owners with land in the Current Use program realized a reduction of \$204,065.00 in taxes paid during 1990.

SELECTMEN'S REPORT 1990

A perambulation of the town was accomplished in 1990. Our thanks to our Administrative Assistant, Ms. Mary Crooke, who organized the program, and to all of you who participated. We all learned about our town and, perhaps, came to appreciate Fitzwilliam more - even climbing the side of Little Monadnock to find the monument they said couldn't be found.

This year saw the beginning of semi-annual tax billing. After some consideration, we invested in a new computer program which has worked very well, not only in terms of getting out the bills, but in recordkeeping for the Tax Collector as well. As expected, the cost of interest on Tax Anticipation Notes was less than half the 1989 expense. Interest on deposits dropped slightly, but the overall effect was positive.

We had a substantial increase in the property tax rate for 1990 - from \$14.64 per \$1000.00 of assessed valuation in 1989 to \$17.46 per \$1000.00 in 1990. This increase was due to two factors: increased spending and decreased tax base.

The following table shows the actual increase in dollars raised by property taxes:

	<u>1989</u>	<u>1990</u>	<u>Increase</u>
Town	\$598,510.00	\$693,028.00	\$ 94,518.00
County	215,953.00	237,003.00	21,050.00
School	1,326,688.00	1,600,468.00	273,780.00
Total	<u>2,141,151.00</u>	<u>2,530,499.00</u>	<u>389,348.00</u>

The town tax base actually decreased from \$146,253,500 in 1989 to \$144,931,225 in 1990. There were three reasons for this: a very slow year in construction, a larger than normal reduction in assessments (due to abatements granted the first year into the new evaluation), and an increase in land being placed in Current Use.

SELECTMEN'S REPORT 1990

The Board of Selectmen proposes the following steps in response to this increasing financial burden on Fitzwilliam taxpayers:

1. We are recommending 1991 town expenditure levels at or below 1990 levels on a gross basis;
2. We are implementing new purchasing guidelines to place closer control on all spending;
3. We will be proposing revisions to the town Capital Improvements Plan - our goal will be forward progress in upgrading town equipment and facilities, while at the same time keeping expenditures at a reasonable level.
4. We are recommending minimal increases in both County and School expenditures for 1991;
5. The long-term solution may include broad-base taxes, however, extreme caution should be used to insure any broad-based tax will in fact help reduce Fitzwilliam property taxes.

Solid waste disposal continues to be a very expensive item, with no long-term solution in sight. Our plans to work with the Town of Jaffrey came to a halt in 1990 when the State of New Hampshire rejected the three-town plan for a new landfill. This was followed by a notice that the existing landfill was polluting adjacent property, and an order to close the landfill was received. We decided to end our relationship with Jaffrey immediately, rather than continue until the State deadline.

The Town currently has a short-term contract with Waste Management of NH to dispose of any solid waste not recycled. The cost is \$85.00 per ton, plus trucking to Peterborough, NH. This cost alone should behoove all of us to maximize the amount of waste being recycled.

SELECTMEN'S REPORT 1990

Recycling continues to be highly successful - again, our appreciation to all of you for making it work. We continue to look at new materials to recycle, new ways of handling materials, new markets and, in general, any way we can improve our operation and/or reduce our costs. This year we are asking for funds to provide heat in the recycling building and purchase trailers for the storage and transport of recycled products. We plan to apply for matching funds through the Office of State Planning Governor's Recycling Grant Program.

Reconstruction on both West Lake Road and #4 Road was completed this year. The Road Agent proposes to work on parts of Howeville Road and Sandy Hollow Road in 1991. Both of these projects will involve reconstruction on a reduced basis compared to other projects in the last few years. This means less tree cutting and excavation and, accordingly, less cost.

We are asking the people of Fitzwilliam to give the Board of Selectmen the name, rank and branch of service of any Fitzwilliam man or woman serving our country in the Middle East war. We will place these names in an historical file so the Town can honor these gallant men and women who served during difficult and dangerous times. The branches of service are the Air Force, Army, Coast Guard, Marines, and Navy.

We conclude by saying it has been a distinct privilege to serve the town of Fitzwilliam as your Selectmen. We look forward to continuing to work for you during 1991 and wish all of you the very best.

Respectfully submitted,

Thomas F. Parker, Chairman
Donald O. Crutchley
Susan S. Link

Board of Selectmen

Vachon, Clukay & Co., PC

Certified Public Accountants

131 Middle Street
Manchester, New Hampshire 03101
(603) 622-7070

January 15, 1991

Board of Selectmen
Town of Fitzwilliam, New Hampshire

We have audited the financial statements of the Town of Fitzwilliam, New Hampshire for the year ended December 31, 1990, and have issued our report thereon dated January 15, 1991.

In planning and performing our audit of the financial statements of the Town of Fitzwilliam, New Hampshire for the year ended December 31, 1990, we considered its internal control structure in order to determine our auditing procedures for the purpose of expressing our opinion on the financial statements and not to provide assurance on the internal control structure.

The management of the Town of Fitzwilliam, New Hampshire is responsible for establishing and maintaining an internal control structure. In fulfilling this responsibility, estimates and judgments by management are required to assess the expected benefits and related costs of internal control structure policies and procedures. The objectives of an internal control structure are to provide management with reasonable, but not absolute, assurance that assets are safeguarded against loss from unauthorized use or disposition, and that transactions are executed in accordance with management's authorization and recorded properly to permit the preparation of financial statements in accordance with generally accepted accounting principles. Because of inherent limitations in any internal control structure, errors or irregularities may nevertheless occur and not be detected. Also, projection of any evaluation of the structure to future periods is subject to the risk that procedures may become inadequate because of changes in conditions or that the effectiveness of the design and operation of polices and procedures may deteriorate.

For the purpose of this report, we have classified the significant internal control structure policies and procedures in the following categories.

- Budget
- Cash and investments
- Revenue and receivables
- Expenditures for goods and services
and accounts payable
- Payroll and related liabilities
- Debt and debt service expenditures

For all of the control categories listed above, we obtained an understanding of the design of relevant policies and procedures and whether they have been placed in operation, and we assessed control risk.

We noted certain matters involving the internal control structure that we consider to be reportable conditions under standards established by the American Institute of Certified Public Accountants. Reportable conditions involve matters coming to our attention relating to significant deficiencies in the design or operation of the internal control structure that could, in our judgment, adversely affect the Town's ability to record, process, summarize, and report financial data consistent with the assertions of Town officials in the financial statements.

The Trustees of Trust Funds do not maintain sufficient accounting records to maintain control over the investments of the funds. We have provided the Trustees with a detailed recommendation which if implemented would strengthen control over the investments.

A material weakness is a condition in which the design or operation of the specific internal control structure elements does not reduce to a relatively low level the risk that errors or irregularities in amounts that would be material to the financial statements may occur and not be detected within a timely period by employees in the normal course of performing their assigned functions.

Our consideration of the internal control structure would not necessarily disclose all matters in the internal control structure that might be reportable conditions and accordingly, would not necessarily disclose all conditions that are considered to be material weaknesses as defined above. However, we do not believe the reportable condition described above constitutes a material weakness.

This report is intended for the information of the Board of Selectmen. This restriction is not intended to limit the distribution of this report, which is a matter of public record.

Vachon, O'Leary & Co., PC

**FINANCIAL REPORT
For the Year 1990**

RECEIPTS

<u>TAXES</u>		
Property Taxes Committed - Current Year (1990)	\$ 677,418	
Property Tax Rate Break for County	237,003	
Property Tax Rate Break for School	1,600,468	
Land Use Change Tax - current	6,480	
Yield Taxes Committed - Current Year (1990)	9,957	
Interest & Penalties on Taxes	38,015	
Motor Vehicle Permit Fees	160,379	
Total Taxes		\$ 2,729,720

<u>LICENSES AND PERMITS</u>		
Dog Licenses	2,334	
Business Licenses, Permits & Filing Fees	3	
All Other Licenses, Permits & Fees	3,070	
Total		5,407

<u>INTERGOVERNMENTAL REVENUES - FEDERAL</u>		
Other Federal Grants - BOR	3,186	3,186

<u>INTERGOVERNMENTAL REVENUES - STATE</u>		
Shared Revenue	75,990	
Highway Block Grant	53,108	
State & Federal Forest Land	369	
Recycling Grant	3,692	
Forest Fire Reimbursement	122	
Total		133,281

<u>REVENUE FROM CHARGES FOR SERVICE</u>		
Sale of Cemetery Lots	12	
Cable TV Franchise Fee	520	
Income from Departments	12,230	
Total		12,762

FINANCIAL REPORT
For the Year 1990

MISCELLANEOUS REVENUES

Sale of Town Property	294
Trust Fund Income	3,478
Interest on Investments	36,905
Rent	1,000
Other Miscellaneous Income	6,652
Payments in Lieu of Taxes	4,822

Total

53,151

TOTAL REVENUES FROM ALL SOURCES
FUND BALANCE JANUARY 1, 1990

\$ 2,937,507
156,996

GRAND TOTAL

\$ 3,094,503

EXPENDITURES

GENERAL GOVERNMENT

Town Officer Salaries	\$ 30,186
Town Officer Expenses	61,915
Election and Registration	1,131
Cemeteries	12,379
General Government Buildings	18,226
Reappraisal of Property	7,752
Planning and Zoning	15,453
Legal Expenses	23,237

PUBLIC SAFETY

Police Department	97,862
Fire Department	26,243
Building Inspection	3,035

HIGHWAYS, STREETS, BRIDGES

General Highway Department	199,502
Street Lighting	8,382

FINANCIAL REPORT
For the Year 1990

SANITATION

Solid Waste Disposal 88,553

HEALTH

Health Department 3,498
 Animal Control 1,123

WELFARE

General Assistance 4,795
 Monadnock Family Services 1,768

CULTURE AND RECREATION

Library 21,704
 Parks and Recreation 18,528
 Patriotic Purposes 357
 Conservation Commission 181

DEBT SERVICE

Interest: Tax Anticipation Notes 27,806

OPERATING TRANSFERS OUT

Fire Department Capital Reserve 10,000

MISCELLANEOUS

FICA, Retirement, Pension Contributions 23,968
 Insurance 63,208
 Unemployment Compensation 1,421

UNCLASSIFIED

Abatements and Refunds 35,056

PAYMENTS TO OTHER GOVERNMENTS

Taxes Paid to County 239,285
 Taxes Paid to School District 1,639,754

Total Payments for All Purposes	\$ 2,686,388
Total Payments: Purchase of Equipment	64,487
Total Payments: Construction	120,937
Fund Balance 12/31/90	222,851

FINANCIAL REPORT
For the Year 1990

GRAND TOTAL

\$ 3,094,583

ASSETS AND LIABILITIES

ASSETS

CASH

\$ 584,682

ACCOUNTS RECEIVABLE

DRED A/C Sports Field	11,590
Unredeemed Taxes	172,530
Uncollected Taxes	348,601
Sports Field Capital Reserve	5,000

TOTAL ACCOUNTS RECEIVABLE

529,721

GRAND TOTAL

\$ 1,034,403

LIABILITIES

Accounts Payable	8,122
Unexpended Balances - Special Appropriations	97,988
Unexpended Balances of Other Funds	8,887
School District Taxes Payable	794,044
Reserve for Estimated Uncollectable Taxes	3,718
Accrued	5,666

Total Accounts Owed by the Town

918,425

Fund Balance - Current Surplus

115,978

GRAND TOTAL

\$ 1,034,403

**SCHEDULE OF TOWN PROPERTY
AS OF 12/31/90**

<u>DESCRIPTION</u>	<u>VALUE</u>
Town Hall, Land & Buildings	\$ 600,000
Furniture & Equipment	30,000
Library, Land & Buildings	183,300
Furniture & Equipment	50,000
Police Department, Land & Buildings	35,000
Equipment	20,000
Fire Department, Land & Buildings	146,500
Equipment	130,000
Highway Department, Land & Buildings	130,000
Equipment	110,000
Materials & Supplies	25,000
Parks, Commons & Playgrounds	120,000
Cemetery, Land	150,000
Equipment	2,500
Trash Transfer Station	75,000
Tax Deeded Land	90,000
Conservation Property	165,000
	<hr/>
TOTAL	\$ 2,062,300

SUMMARY INVENTORY OF VALUATION

Value of Land	\$ 71,357,225
Value of Buildings	71,676,750
Public Utilities	3,509,950
	<hr/>
Total Valuation Before Exemptions	146,563,925
Blind Exemption (4)	60,000
Elderly Exemption (52)	1,550,000
Solar/Windpower Exemption (1)	2,700
	<hr/>
Total Exemption Allowed	1,612,700
	<hr/> <hr/>
Net Valuation on Which Tax Rate is Computed	\$ 144,951,225

**1990 TAX RATE
COMPUTATION AND BREAKDOWN**

TAX RATE COMPUTATION

Total Town Appropriations	+	\$	1,035,372.00
Total Revenues & Credits	-		381,134.00
Net Town Appropriations	=		<u>654,238.00</u>
Net School Tax Assessment	+		1,639,754.00
County Tax Assessment	+		239,285.00
Total of Town, School, County	=		<u>2,533,277.00</u>
DEDUCT Total Business Profits Tax Reimbursement	-		49,604.00
ADD War Service Credits	+		21,500.00
ADD Overlay	+		25,326.00
PROPERTY TAXES TO BE RAISED	= \$		<u><u>2,530,499.00</u></u>

TAX RATE BREAKDOWN

Town		4.78
County		1.64
School		11.04
Total		<u>17.46</u>

UTILITY SUMMARY

New England Power Company	\$ 604,200
Public Service Company of NH	2,905,750
	<hr/>
	\$ 3,509,950

CURRENT USE REPORT

<u>Description</u>	<u>Number of Acres</u>
Farm Land	356.50
Forest Land	1,158.10
Wild Land	
Unproductive	31.00
Productive	7,907.13
Wet Land	548.10
Power Lines	44.00
	<hr/>
Total Number of Acres	
Exempted under Current Use	10,044.83



American Legion Band - Summer Concert
Elliot Institute

**STATEMENT OF APPROPRIATION
For the Tax Year 1990**

<u>PURPOSES OF APPROPRIATIONS</u>	<u>AMOUNT</u>
GENERAL GOVERNMENT	
Town Officers' Salaries	\$ 25,500.00
Town Officers' Expenses	58,625.00
Election & Registration Expenses	1,220.00
Cemeteries	17,800.00
General Government Buildings	16,000.00
Reappraisal of Property	5,000.00
Planning & Zoning	24,200.00
Legal Expenses	25,000.00
PUBLIC SAFETY	
Police Department	98,385.00
Fire Department	23,800.00
Civil Defense	100.00
Building Inspection	3,100.00
Meadowood Fire Dept. (Article 21)	1,800.00
HIGHWAYS, STREETS & BRIDGES	
General Highway Dept. Expenses	206,211.00
Street Lighting	8,300.00
SANITATION	
Solid Waste Disposal	78,700.00
HEALTH	
Health Department	7,000.00
Animal Control	1,300.00
Monadnock Family Services (Art. 22)	1,768.00
WELFARE	
General Assistance	2,500.00

STATEMENT OF APPROPRIATION
For the Tax Year 1990

CULTURE AND RECREATION		
Library		21,713.00
Parks and Recreation		16,000.00
Patriotic Purposes		500.00
Conservation Commission		100.00
Parks and Precincts		1,250.00
DEBT SERVICE		
Interest: Tax Anticipation Notes		70,000.00
CAPITAL OUTLAY		
Library Computer	(Art. 6)	3,000.00
Highway Dept. Sander	(Art. 7)	7,500.00
Town Office Copy Machine	(Art. 8)	5,500.00
Cemetery Dept. Mower	(Art. 9)	2,500.00
Fire Dept. 4" Hose	(Art. 10)	2,000.00
Recycling Center Baler	(Art. 11)	8,000.00
Tennis Court Repair	(Art. 14)	8,000.00
Pole Barn Repair	(Art. 15)	14,500.00
West Lake Road Repair	(Art. 17)	43,000.00
#4 Road Repair	(Art. 20)	42,000.00
Police Station	(Art. 16)	45,000.00
Planning Board Master Plan	(Art. 18)	3,500.00
Highway Dept. Oil & Grits	(Art. 19)	25,000.00
CAPITAL RESERVE		
Fire Dept.	(Art. 13)	10,000.00
MISCELLANEOUS		
FICA, Retirement, Pension Contrib.		22,000.00
Insurance		76,500.00
Unemployment Compensation		1,500.00
TOTAL APPROPRIATIONS		<u><u>\$ 1,035,372.00</u></u>

SOURCES OF REVENUE
For the Tax Year 1990

TAXES

Yield Taxes	\$ 18,000.00
Interest & Penalties on Taxes	35,000.00
Inventory Penalties	3,500.00
Land Use Change Tax	5,000.00

INTERGOVERNMENTAL REVENUES - STATE

Shared Revenue - Block Grant	26,386.00
Highway Block Grant	53,920.00
Railroad Tax	34.00
Reimbursement - State Forest Land	209.00
Recreation Fund	85.00

LICENSES AND PERMITS

Motor Vehicle Permit Fees	170,000.00
Dog Licenses	2,200.00
Building Permits	2,000.00
Planning Board	2,000.00
Franchise Fee - Cable TV	500.00

CHARGES FOR SERVICE

Income From Departments	12,000.00
Rent of Town Property	1,000.00

MISCELLANEOUS REVENUES

Interest on Deposits	13,000.00
Interest on Certificates of Deposit	20,000.00
Sale of Town Property	1,000.00

OTHER FINANCING SOURCES

Withdrawals From General Fund Trusts	15,300.00
--------------------------------------	-----------

TOTAL REVENUES AND CREDITS	\$ 381,134.00
-----------------------------------	----------------------

DETAILED STATEMENT OF EXPENDITURES
For the Year 1990

<u>DESCRIPTION</u>	<u>AMOUNT</u>	<u>TOTAL</u>
TOWN OFFICERS' SALARIES	\$ 30,186.69	\$ 30,186.69
TOWN OFFICER'S EXPENSES		
Gross Wages	31,390.64	
Advertising/Notices	251.26	
Audit Account	5,750.00	
Consultant Services	325.00	
Meetings & Conf.	204.00	
Office Equip.	3,456.40	
Outside Services	907.25	
Postage	2,337.43	
Printing/Forms/Photo	1,635.58	
Professional Assoc. & Dues	817.45	
Publications/Books/Periodicals	6,471.16	
Selectmen's Expense Account	450.00	
Supplies - Office	1,958.92	
Tax Map Account	380.21	
Telephone	1,599.63	
Town Officers' Bonds	837.00	
Town Report Account	2,611.00	
Treasurer's Expense Account	300.00	
Trustee of Trust Funds Expenditures	60.36	
	<hr/>	
TOTAL		61,743.29
ELECTION & REGISTRATION		
Gross Wages	900.00	
Advertising/Notices	97.15	
Misc. Expenditures	4.58	
Postage	25.00	
Printing/Forms	104.10	
	<hr/>	
TOTAL		1,130.83
CEMETERIES		
Gross Wages	6,809.64	
Equipment Maintenance	107.13	
Equipment Purchase	194.90	
Equipment Repair Parts	84.49	
Gas/Oil/Lubricants	149.53	

DETAILED STATEMENT OF EXPENDITURES
For the Year 1990

<u>DESCRIPTION</u>	<u>AMOUNT</u>	<u>TOTAL</u>
Labor Contracted Services	2,925.00	
Materials	993.78	
Misc. Expenditures	115.94	
Outside Services	565.00	
Printing/Forms/Photo	45.00	
Rented Equipment	250.00	
Small Tools	137.35	
	<hr/>	
TOTAL		12,377.76
 GENERAL GOVERNMENT BUILDINGS		
Gross Wages	2,874.34	
Building Maint. & Repair	1,337.00	
Electricity	1,890.11	
Equipment Purchase	6,137.26	
Heating Oil	2,037.61	
Misc. Expenditures	79.84	
Outside Services	3,203.49	
Radio/Radar/Electronic	42.50	
Supplies - General	291.77	
Water	125.00	
	<hr/>	
TOTAL		18,018.92
 PROPERTY APPRAISAL ACCOUNT	 7,752.00	 7,752.00
 PLANNING & ZONING		
Gross Wages	7,163.99	
Advertising/Notices	191.40	
Consultant Services	4,229.00	
Meetings & Conf.	95.00	
Misc. Expenditures	375.00	
Outside Services	305.05	
Postage	392.82	
Printing/Forms	231.96	
Professional Assoc. & Dues	2,086.00	
Publications/Books/Periodicals	331.20	
Supplies - Office	113.64	
	<hr/>	
TOTAL		15,515.06

DETAILED STATEMENT OF EXPENDITURES
For the Year 1990

<u>DESCRIPTION</u>	<u>AMOUNT</u>	<u>TOTAL</u>
LEGAL EXPENSE		
Legal Costs	21,065.15	
	<hr/>	
TOTAL		21,065.15
 POLICE DEPARTMENT		
Gross Wages	78,396.26	
Highway Dept. Labor	276.02	
Building Maint.& Repair	25.00	
Equipment Purchase	1,332.88	
Equipment Repair Parts	424.26	
Gas & Oil	4,261.81	
Heating Oil	954.17	
Misc. Expenditures	91.58	
Outside Services	982.00	
Postage	178.68	
Printing/Forms/Photo	515.05	
Professional Assoc. & Dues	20.00	
Publications/Books/Periodicals	807.71	
Radio/Radar/Electronic Maint	461.48	
Supplies - General	64.48	
Supplies - Office	835.81	
Telephone	3,428.90	
Training Expenditures	1,051.20	
Uniforms Purchase/Cleaning	876.03	
Vehicle Maint.	2,502.96	
	<hr/>	
TOTAL		97,486.28
 FIRE DEPARTMENT		
Gross Wages	9,553.75	
Highway Dept. Labor	441.63	
Building Maint.& Repair	418.54	
Electricity	2,089.64	
Equipment Maintenance	200.00	
Equipment Purchase	2,322.47	
Equipment Repair Parts	1,253.46	
Forest Fire Payroll	582.43	
Gas/Oil/Lubricants	698.86	
Hardware/Nuts/Bolts	86.38	

DETAILED STATEMENT OF EXPENDITURES
For the Year 1990

<u>DESCRIPTION</u>	<u>AMOUNT</u>	<u>TOTAL</u>
Heating Oil	2,512.92	
Medical Supplies	954.50	
Misc. Expenditures	170.32	
Outside Services	50.00	
Printing/Forms/Photo	24.00	
Professional Assoc. & Dues	75.00	
Publications/Books/Periodicals	17.00	
Radio/Radar/Electronic	1,326.90	
Small Tools	286.00	
Telephone	421.79	
Tires & Repairs	345.94	
Training Expenditures	356.40	
Vehicle Maint.	460.50	
	<hr/>	
TOTAL		24,648.43
BUILDING INSPECTION		
Gross Wages	3,025.00	
Publications/Books/Periodicals	10.00	
	<hr/>	
TOTAL		3,035.00
HIGHWAY DEPARTMENT		
Gross Wages	97,006.12	
Building Maint. & Repair	66.26	
Construction Material	4,349.84	
Culverts	1,027.10	
Drinking Water	308.40	
Electricity	2,058.94	
Equipment Purchase	1,297.19	
Equipment Repair Parts	4,477.49	
Gas/Oil/Lubricants	7,051.24	
Hardware/Nuts/Bolts	2,378.27	
Heating Oil	3,518.60	
Hired Equipment	36,423.64	
Ice Control: Sand/Salt	26,631.99	
Misc. Expenditures	621.22	
Outside Services	359.00	
Publications/Bks/Periodicals	45.00	
Radio/Radar/Electronic	213.64	

DETAILED STATEMENT OF EXPENDITURES
For the Year 1990

<u>DESCRIPTION</u>	<u>AMOUNT</u>	<u>TOTAL</u>
Rented Equipment	45.00	
Signs	442.34	
Small Tools	1,391.80	
Snowplow Parts/Sander/Repairs	3,228.45	
Supplies - General	566.69	
Supplies - Office	105.62	
Telephone	627.00	
Tires & Repairs	2,126.45	
Training Expenditures	206.50	
Uniform Purchase	874.54	
Vehicle Maint.	7,503.49	
Welding Supplies	464.12	
	<hr/>	
TOTAL		205,415.94
 STREET LIGHTING	 8,345.82	 8,345.82
 SOLID WASTE DISPOSAL		
Gross Wages	26,439.35	
Highway Dept. Labor	1,882.67	
Building Maint. & Repair	1,011.12	
Construction Material	209.00	
Electricity	1,758.91	
Equipment Repair Parts	34.85	
Hardware/Nuts/Bolts	171.19	
Heating Oil	602.95	
Hired Equipment	1,793.55	
Meetings & Conferences	10.00	
Misc. Expenditures	280.00	
Outside Services	45,562.80	
Printing/Forms/Photo	198.83	
Professional Assoc. & Dues	4,677.89	
Publications/Books/Periodicals	137.00	
Rented Equipment	99.33	
Supplies - General	645.52	
Supplies - Office	50.21	
Telephone	404.16	
Training Expenditures	100.00	
Vehicle Maintenance	77.75	
	<hr/>	
TOTAL		86,147.88

DETAILED STATEMENT OF EXPENDITURES
For the Year 1990

<u>DESCRIPTION</u>	<u>AMOUNT</u>	<u>TOTAL</u>
HEALTH DEPARTMENT	3,498.45	3,498.45
ANIMAL CONTROL		
Gross Wages	526.02	
Equipment Purchase	316.90	
Outside Services	245.00	
Postage	28.25	
Printing/Forms/Photo	7.50	
	<hr/>	
TOTAL		1,123.67
GENERAL ASSISTANCE		
Direct Assistance	4,795.61	
	<hr/>	
TOTAL		4,795.61
LIBRARY		
Gross Wages	15,619.07	
Appropriation Transfer	5,410.00	
Outside Services - Lawn Care	675.00	
	<hr/>	
TOTAL		21,704.07
RECREATION		
Gross Wages	8,685.13	
Advertising/Notices	17.36	
Electricity	35.79	
Equipment Purchase	989.22	
Outside Services	1,113.00	
Printing/Forms/Photo	39.66	
Professional Assoc. & Dues	1,641.00	
Special Projects	1,170.19	
Supplies - General	605.45	
Trail Maintenance	1,159.00	
Travel Expense Account	475.90	
	<hr/>	
TOTAL		15,931.70
PATRIOTIC PURPOSES	357.35	357.35

**DETAILED STATEMENT OF EXPENDITURES
For the Year 1990**

<u>DESCRIPTION</u>	<u>AMOUNT</u>	<u>TOTAL</u>
PARKS & PRECINCTS	1,848.15	1,848.15
CONSERVATION COMMISSION		
Professional Assoc. & Dues	125.00	
Publications/Bks/Periodicals	56.00	
	<hr/>	
TOTAL		181.00
CONTRIBUTIONS		
Meadowood	1,800.00	
Monadnock Family Services	1,768.00	
	<hr/>	
TOTAL		3,568.00
INTEREST EXP. - TAX ANTICIPATION NOTES	27,806.25	27,806.25
ABATEMENTS/REFUNDS/REIMBURSEMENTS	21,828.33	21,828.33
TAX LIEN PURCHASE	187,903.98	187,903.98
PRINCIPAL - TAX ANTICIPATION NOTES	600,000.00	600,000.00
CAPITAL OUTLAY		
#4 Road	41,998.29	
Baler - Recycling Center	7,385.00	
Cemetery Lawn Mower	2,500.00	
Codification	1,807.31	
Copy Machine	5,500.00	
Depot Station - Police Quarters	28,275.00	
Fire Dept. - 4" Hose	2,000.00	
Library Computer	2,970.11	
Pole Barn Repair	14,038.52	
Road Oil/Grits	16,175.01	
Sports Field Account	4,464.00	
Tennis Court Repair	7,873.65	
Town Hall Addition	3,480.41	
Town Hall - Paint Exterior	1,981.24	
Waterhole Account	585.00	
West Lake Road Project	42,272.49	
	<hr/>	
TOTAL		183,306.03

DETAILED STATEMENT OF EXPENDITURES
For the Year 1990

<u>DESCRIPTION</u>	<u>AMOUNT</u>	<u>TOTAL</u>
RFICA, RETIREMENT & PENSION CONTRIB.	23,896.38	23,896.38
INSURANCE		
Blue Cross/Blue Shield	26,671.57	
Life & Weekly Indemnity	1,303.20	
Property & Liability	26,453.00	
Unemployment Comp.	1,421.58	
Workers' Compensation	8,779.88	
	<hr/>	
TOTAL		64,629.23
FUND TRANSFERS		
Cheshire County	239,285.00	
Monadnock Regional School Dist.	1,523,386.80	
Pine Grove Special Account	300.00	
State of NH	619.00	
Trustees of Trust Funds - Cemeteries	900.00	
Trustees - Fire Dept. Capital Reserve	20,000.00	
	<hr/>	
TOTAL		1,784,490.80
		<hr/> <hr/>
GRAND TOTAL		3,539,737.25



Children sing along with Little Red Wagon
Elliot Institute

TAX COLLECTOR'S REPORT - SUMMARY OF TAX ACCOUNTS
FISCAL YEAR ENDED DECEMBER 31, 1990

TOWN OF FITZWILLIAM, NH

-DR-

	<u>LEVIES OF:</u>	
<u>Uncollected Taxes - Beginning Fiscal Year:</u>	<u>1990</u>	<u>1989</u>
Property Taxes		\$380,218.00
Land Use Change Tax		4,400.00
Yield Taxes		16,782.00
 <u>Taxes Committed to Collector:</u>		
Property Taxes	\$ 2,513,964.00	
Land Use Change Tax	6,480.00	
Yield Taxes	9,957.00	
 <u>Added Taxes:</u>		
Property Taxes	2,263.00	
 <u>Interest Collected on:</u>		
Delinquent Taxes	2,593.00	18,172.00
 TOTAL DEBITS	<u>\$2,535,257.00</u>	<u>\$419,572.00</u>

-CR-

	<u>LEVIES OF:</u>	
<u>Remitted to Treasurer:</u>	<u>1990</u>	<u>Prior</u>
Property Taxes	\$2,177,429.00	\$379,234.00
Land Use Change Tax	2,500.00	4,400.00
Yield Taxes	6,842.00	16,782.00
Interest on Taxes	2,593.00	18,172.00
 <u>Abatements Allowed:</u>		
Property Taxes	5,254.00	1,184.00
 <u>Uncollected Taxes End of Fiscal Year:</u>		
Property Taxes	333,544.00	
Land Use Change Tax	3,980.00	
Yield Taxes	3,078.00	
 TOTAL CREDITS	<u>\$2,535,257.00</u>	<u>\$419,572.00</u>

TAX COLLECTOR'S REPORT - SUMMARY OF TAX SALE/TAX LIEN ACCOUNTS
FISCAL YEAR ENDED DECEMBER 31, 1990

TOWN OF FITZWILLIAM, NH

-DR-

Tax Lien on account of Levies of:

	<u>1989</u>	<u>1988</u>	<u>Prior</u>
<u>Balance of Unredeemed Taxes</u>			
<u>Beginning of Fiscal Year:</u>		\$ 73,623.00	\$ 16,684.00
<u>Taxes Executed to Town</u>			
<u>During Fiscal Year:</u>	\$ 187,904.00		
<u>Interest Collected After</u>			
<u>Lien Execution:</u>	5,002.00	8,168.00	3,442.00
<u>Over-Collect:</u>	30.00		
TOTAL DEBITS	\$ 192,936.00	\$ 81,791.00	\$ 20,126.00

-CR-

<u>Remittance to Treasurer:</u>			
Redemptions	\$ 55,920.00	\$ 33,023.00	\$ 10,092.00
Interest & Costs After Lien	5,002.00	8,168.00	3,442.00
<u>Abatements During Year:</u>	326.00	381.00	23.00
<u>Deeded to Town During Year:</u>	1,624.00	1,435.00	2,850.00
<u>Unredeemed Taxes End of Year:</u>	130,064.00	38,784.00	3,719.00
TOTAL CREDITS	\$ 192,936.00	\$ 81,791.00	\$ 20,126.00

Respectfully submitted,

Jane R. Wright
Tax Collector

LEVY 1988 UNREDEEMED
AS OF 12/31/90

<u>NAME</u>	<u>BALANCE DUE</u>
Bailey, Donald M.	\$ 1,048.58
Brackett, Donald H.	2,407.27
Burke, Dustin & Shirley	60.09
Collins, Robert & Catherine	1,249.11
Desmond, Walter & Nancy	13,416.95
Eddy, Daniel M. & J. Patriarca	263.30
Figelski, Walter & Betty A.	547.79
Fish, Norman M. & Pauline	1,530.47
Gilman, Richard E.	1,094.88
Greene Trustee, Raymond C.	821.51
Guenther, James H.	303.94
Iosua, Scott, Joyce & A. Arrigo	1,752.43
Khoury, Brian W.	114.28
Koster, Peter J.	337.29
Lapsley, Joseph & Ramona	50.59
Meatley, Theodore	1,499.21
Merriman, Joseph & Janice Barry	295.60
Niemela, Ralph R. & Helen E.	360.21
O'Brien, Nancy	870.83
Olson, Michael C.	937.06
Panagiotes, William	326.68
Royce, John J. & Janet L.	1,202.36
Skinner, Edson & Lea	2,605.06
Smith, Ramona	287.27
Soly, Joseph E. & Patricia	624.90
Sweeney, Mark D.	293.14
Trueax, Bradley & Kathleen	434.20
Uhtenwoldt, Marlies L.	421.83
Whipple, Frank D.	622.82
Whipple, Richard T.	125.07
Whipple, Sr., Henry W.	1,367.06
Yelle, Jr., James & Carmen	1,512.55
	\$ 38,784.00

Balances as of December 31, 1990.

LEVY 1989 UNREDEEMED
AS OF 12/31/90

<u>NAME</u>	<u>BALANCE DUE</u>
Austin, Timothy A.	\$ 1,216.14
Bailey, David B.	111.66
Bailey, Donald M.	3,011.68
Berardi, Catherine Nye	436.56
Brackett, Donald H.	3,320.76
Brogan, David J.	394.96
Bullock, Benjamin L. & Frances B.	1,915.83
Burt, Randolph	5,430.90
Cantwell, Kevin R.	1,930.16
Colella, Steven T. & Jane M.	495.85
Collins, Robert & Catherine	1,291.53
Condominium Associates Dev. Team	8,604.54
Desmond, Walter F. & Nancy L.	11,654.78
Dunton, Lewis	2,137.78
Eddy, Daniel M. & J. Patriarca	345.03
Eddy, Henry, Nicole & J. Patriarca	3,527.75
Fish, Norman M. & Pauline	1,537.00
Flook, George L.	97.47
Foss, Robert & Barbara A.	685.15
Fulton, David	312.79
Geary, Joan E.	93.32
Gilman, Richard E.	907.73
Green, Trustee, Raymond C.	21,329.90
Guenther, James H.	849.49
Iosua, Scott, Jayce & A. Arrigo	1,439.23
Johnson, Russell J. & Annette	604.78
Khoury, Brian W.	180.69
Killory, Daniel & Andrea M.	467.33
Knight, Steven A.	452.05
Koster, Peter J.	729.87
Lapsley, Joseph A. & Ramona J.	635.22
Lawrence, Keith E.	208.30
Lilback Estate, Eino J.	935.81
Meatley, Theodore	2,615.59
Merriman, Joseph & Janice Barry	2,221.39
Morin, Steven M. & Michele L.	847.63
Mullin, Rita J.	2,584.39
Niemela, Michael	3,079.81
Niemela, Ralph R. & Helen E.	647.70

LEVY 1989 UNREDEEMED
AS OF 12/31/90

<u>NAME</u>	<u>BALANCE DUE</u>
Niemela, Ralph, Helen & Ralph J.	2,533.42
O'Brien, Nancy A.	777.72
O'Connor, James J. & Frances M.	65.32
Olson, Michael C. & A. Seppala	2,919.30
Pelkey, Leonard & Pamela	737.03
Richardson, Trustee, Luray	4,818.16
Richardson, Luray F.	1,831.35
Riley, Thomas J.	2,184.99
Robidoux, Jr., Edward J. & Shirley	924.37
Royce, John J. & Janet	352.91
Rush, Gary L.	520.72
Russell, Donald & Sherry	593.00
Rybak, Aaron	863.00
S & L Realty Trust, L.Richardson	712.19
Skinner, Edson M. & Lea M.	1,722.14
Soly, Joseph E. & Patricia	753.80
Straitiff, Jr., John R. & Lori J.	1,079.35
Sweeney, Mark D.	378.32
The Money Store/NH, Inc.	3,602.65
Trueax, Bradley J. & Kathleen A.	587.38
Uhtenwoldt, Marlies L.	604.02
Unknown, ??	1,199.80
Wells, Bruce	392.88
Whipple, Frank D.	523.65
Whipple, Richard	127.65
Whipple, Sr., Henry W.	2,578.72
Whitham, Wesley C.	793.32
Willard, Robert R.	947.80
Williams, Eddie L. & Deborah A.	2,213.07
Williams, Kevin J.	657.07
Woods, Henry & Mary Ann	1,178.16
Yelle, Jr., James C. & Carmen M.	1,602.52
	<hr/>
	\$ 130,064.00

Balances as of December 31, 1990.

UNPAID 1990 LEVY
AS OF 12/31/90

<u>NAME</u>	<u>BALANCE DUE</u>
Aldsworth, Doris Y.	\$ 735.94
Allison, William III & Gail	559.00
Anderson, Dean S.	270.00
Angier, Frank A.	167.00
Arsenault, Francis & Auror	193.00
Ascenzo, Emidio O. & Lillian	308.00
Ashe, Robin & Bryan Rodier	975.00
Austin, Timothy A.	1,358.00
Baab, James H. & Pauline M.	2,789.00
Bailey, David B.	115.00
Bailey, Donald M.	5,172.00
Bartlett, Ronnie & Shantell	281.72
Bateman, Christopher E.	633.00
Bateman, Frank E.	546.00
Bateman, Hilda R.	1,365.00
Bateman, Phyllis V.	354.00
Bateman, Richard C. & Phyllis	2,730.00
Bateman, Jr., Richard C.	508.00
Bazley, William G.	1,411.00
Beaman Lumber, Inc.	4,753.00
Berardi, Catherine Nye	463.00
Bichel, Robert	269.00
Birch, Sally C.	44.00
Borghesi, James & Kathleen	1,358.15
Boucher, Roger & Lucien	531.00
Brackett, Donald H.	3,729.00
Brogan, David J.	241.00
Brutto, Charles M. & Jeanne	865.38
Bullock, Benjamin L. & Frances B.	2,217.00
Bullock, Gordon I.	663.00
Burke, James & Velma	473.00
Burkhardt, Anne Helene	1,578.37
Burns Trust, August C.	17.00
Burt, Randolph	6,083.00
Burt, Timothy & Donna	832.00
Cantwell, Kevin R.	2,257.00
Chapman, Barry G. & Rebecca A.	355.60
Colella, Steven T. & Jane M.	1,072.00
Collins, Robert & Catherine	1,432.00

UNPAID 1990 LEVY
AS OF 12/31/90

<u>NAME</u>	<u>BALANCE DUE</u>
Condominium Associates Dev. Team, Inc.	9,816.00
Courtemanche, Jr., Robert H.	521.00
Crabtree, Gertrude	447.00
Crenshaw, James R. & Janelle	928.00
Criniti, Joseph	633.00
Crisp, Robert A.	715.00
Crowley, Lawrence J. & Gail	500.00
Cummings, Shirley E. & C. Welch	409.40
D & B Realty Trust	1,726.00
Davis, Jr., Roger & Joan	1,123.00
Decatur, Thomas B. & Lucille	2,210.00
Desmond, Walter F. & Nancy L.	10,702.00
Dick, Kenneth A. & Sharon G.	1,316.00
Donovan William J. & Hazel A.	918.00
Dumais, Norman & Melody	655.00
Dunchus, Darlene & William O'Malley	2,285.00
Dunton, James N. & Dora J.	478.00
Dunton, Lewis	2,916.00
Dwinell, Richard J.	6,054.00
Eddy, Daniel M. & J. Patriarca	346.00
Eddy, Henry & Nicole	4,436.00
Ehrich, Robert & Ann	2,320.00
England, Lynne	74.00
Englander, Irvin S.	2,033.00
Favreau, Donald R.	415.00
Fish, Norman M. & Pauline	1,684.00
Fitzgerald, Ronald & Barbara	2,528.00
Flook, George L.	346.00
Foden, Stanley J. & Patricia E.	406.00
Fontaine, Herve R. & Gladys L.	333.00
Foss, Robert & Barbara A.	758.00
Fournier, James D. & Brenda	580.01
Fulton, David	320.00
Gagnon, Anthony & Eileen	635.00
Garrett, Donald E. & Cynthia	2,006.00
Geary, Joan E.	1,793.00
Gillespie, Patrick & Karen	1,222.00
Gilman, Richard E.	1,003.00
Girard, Sandra A.	402.87

UNPAID 1990 LEVY
AS OF 12/31/90

<u>NAME</u>	<u>BALANCE DUE</u>
Giroux, Lily I.	1,131.00
Goodnow, Richard A.	1,528.00
Goodwin, Jr., Russell G.	1,684.00
Grab, Michael & Lola-Gene B.	1,813.00
Grasewicz, Paul & Rose	605.00
Gravel, Donald F.	1,314.00
Green, Trustee, Raymond C.	24,733.00
Griffin, Daniel T.	5,550.00
Guenther, James H.	935.00
Guerrette, Helen C.	874.00
Hancock Homes, Inc.	478.00
Hart, Edward J.	168.00
Hart, Paul R.	969.00
Hautanen, Brian J. & Donna	1,059.00
Hayes, Gary	88.00
Haynes, Timothy & Susan L.	608.12
Henry, Everett A.	3,109.00
Hill, Atle A.	266.00
Hilton, Barry & Shari	413.00
Hollman, William & Joyce	745.00
Holman, Rosalie A. & Kathleen	1,648.00
Hubbard, David H. & Nancy E.	240.57
Huntoon, Mary E.	604.00
Hyde, Ellen R.	234.00
Iosua, Scott, Joyce & A. Arrigo	1,629.00
Jackson, Joseph & Barbara	994.00
Jensen, David H. & Diane D.	916.00
Johnson, Bruce	144.00
Johnson, Robert W.	1,259.00
Johnson, Ronald & Sarah	897.00
Johnson, Russell J. & Annette	1,555.00
KAB Realty Trust	2,584.67
Kendall, Frank et al	528.00
Khoury, Brian W.	167.00
Killory, Daniel & Andrea M.	1,268.00
Knight, Steven A.	942.00
Knowlton, Paul & Marie	214.00
Kokell, John & Joy M.	228.00
Koster, Peter J.	797.00

UNPAID 1990 LEVY
AS OF 12/31/90

<u>NAME</u>	<u>BALANCE DUE</u>
Kraft, Stephen M. & Arlene L.	826.00
LaFave, Robert & Patricia	760.00
LaFave, Scott & Theresa	1,195.00
LaFontaine, Ray A. & Kathy M.	368.00
LaPlante, Sr., Victor	421.00
Lapsley, Joseph A. & Ramona J.	689.00
Lawrence, Keith E.	830.00
Lawrence, Rebecca A.	342.00
Lilback Estate, Eino J.	66.00
Lilback, Reino	8.00
Lively, Daniel & Nancy	1,168.00
Longever, Karen & Dana	1,146.00
Lymberg, John W.	2,088.00
MacKnight, Roger & Joann	589.00
Mahoney, Daniel & Cheryl	87.00
Mandra, Joseph	287.91
Manhoff, Harold D. & Mildred B.	1,450.00
Martin, Nancy A.	655.00
Mattson, Edwin G. & Shirley	729.02
McNutt, Donald & Iris	385.00
Meatley, Darryl D. & Jeffrey	244.31
Meatley, David R.	468.05
Meatley, Theodore	2,978.00
Melvin, James G.	351.00
Mendeloff, Ernest & Kirsten	716.00
Merriman, Joseph & Janice	2,522.00
Meserve Sally D.	571.00
Miner, Michael et al	900.00
Moran, Thomas & Wayne	1,075.00
Morin, Steven M. & Michele L.	1,390.00
Mroz, William & Beverly A.	62.00
Mullin, Rita J.	5,285.00
Mullin, Walter J.	391.00
Murphy, Dennis M. & Kevin J.	1,206.00
Nattila, Steven S. & Robyn J.	1,691.00
Newton, Joseph R.	185.00
Niemela, Michael	697.00
Niemela, Ralph R. & Helen E.	6,619.00
Niemela, Ralph, Helen & Ralph J.	2,867.00

UNPAID 1990 LEVY
AS OF 12/31/90

<u>NAME</u>	<u>BALANCE DUE</u>
Nye, Raymond & Nancy	122.00
O'Brien, Nancy A.	854.00
O'Neil, Paul & Maureen	1,859.00
Olson, Michael C. & A. Seppala	3,310.00
Park & Sons, Inc.	72.00
Patch, Richard & Nancy	176.68
Patterson, Kimberly A.	461.00
Pelkey, Michael & Marie	1,881.61
Pelkey, Mike	275.00
Pelkey, Jr., Leonard	1,234.00
Pelkey, Jr., Leonard & Pamela	165.00
Pelto, Richard	1,145.00
Perry, Pamela J. Jane Currie	417.16
Pino, Salvatore	259.00
Pitcairn, Joan	233.00
Quesnel, Roger J. & Harriet	139.32
Raynor, Jr., John & Helen	520.00
Richards, Donald R.	187.00
Richardson, Trustee, Luray	5,287.00
Richardson, Luray F.	2,071.00
Ridabock, Peter P.	3,357.93
Rideg, Charles & Antoinette	1,015.85
Riley, John & Sheila	905.00
Riley, Thomas J.	2,468.00
Robichaud, Thomas A. & Jo-Ann	1,537.00
Robidoux, Jr., Edward J. & Shirley	1,020.00
Robinson, Anita H.	9.00
Robinson, Timothy & Mary	314.00
Rousseau, Edmund & Kay	329.00
Royce, John J. & Janet L.	22.53
Rudy, Jr., Dan & Debra	1,313.00
Rumrill, Robert & Deborah	1,031.91
Rush, Gary L.	548.00
Russell, Donald & Sherry	642.00
Rybak, Aaron	949.00
S & L Realty Trust, L. Richardson	766.00
Shannon-Daley, Jeanne	639.00
Shear, Maurice	585.00
Skinner, Edson M. & Lea M.	2,429.00

UNPAID 1990 LEVY
AS OF 12/31/90

NAME

BALANCE DUE

Smith, Ramona	122.00
Snyder, Raymond & Barbara	1,356.00
Soly, Joseph E. & Patricia	825.00
Songer, Keith	237.00
Spezzaferri, Robert & Elizabeth	357.83
Straitiff, Jr., John R. & Lori J.	1,212.00
Streeter, David J.	2,310.00
Sundquist, Daniel & Sandra	458.00
Sweeney, Mark D.	384.00
Tamposi, Nicholas & Mark Maynard	31.00
Tanenbaum, Walter & M. Rockwood	531.00
Theall, Robert J. & Diane	555.16
Tillson, Homer S. & Dianne F.	721.00
Trueax, Bradley J. & Kathleen A.	657.00
Tuliano, Edward	111.00
Uhtenwoldt, Marlies L.	653.00
Underwood, Cathy J.	837.00
Unknown, ??	763.00
Unknown, ??	59.00
Unknown, ??	380.00
Wagner, Henry C. & Angeline C.	551.00
Walkonen, Brenda & Fredric	327.00
Walz, Jr., Ernest J. & Christine	1,702.91
Wattendorf, Cynthia N.	423.00
Webber, C. Richard & Florence	1,309.00
Welch, Cheryl	397.00
Wentzell, Richard	604.00
Wernick, Jules & Julianne	564.00
Whalen, William & Patricia	539.00
Wheeler, Diana & V. Marchildon	77.00
Whipple, Frank D.	520.00
Whipple, Richard	106.00
Whipple, Jr., Henry W.	1,863.00
Whipple, Sr., Henry W.	1,864.00
White, Joseph & Angela	467.00
Whitham, Wesley C.	872.00
Willard, Robert R.	1,040.00
Williams, Eddie L. & Deborah A.	2,513.00
Williams, Kevin J.	716.00

UNPAID 1990 LEVY
AS OF 12/31/90

<u>NAME</u>	<u>BALANCE DUE</u>
Williams, Simon M. & Eudora M.	616.00
Woods, Henry & Mary Ann	1,326.00
Yelle, Jr., James C. & Carmen M.	1,799.00
Zukis, Mary W.	697.00
	<hr/>
	* \$ 333,544.00

* The total printed here represents the total as of December 31, 1990, although some names do not appear because payment was made prior to printing.

UNPAID 1990 YIELD TAX
AS OF 12/31/91

Beaman Lumber, Inc.	\$ 2,819.55
Martin, Barry	258.00
	<hr/>
	\$ 3,077.55

UNPAID 1990 LAND USE CHANGE TAX
AS OF 12/31/91

Johnson, Margaret L.	\$ 3,980.00
----------------------	-------------

Balance as of December 31, 1990

REPORT OF THE TRUST FUNDS OF THE TOWN OF FITZWILLIAM
ON DECEMBER 31, 1990

DATE of CREATION	NAME OF TRUST FUND	PURPOSE OF TRUST FUND	HOW INVESTED	PRINCIPAL			INCOME			BALANCE END YEAR
				BALANCE BEGINNING YEAR	NEW FUNDS CREDITED	BALANCE END YEAR	BALANCE BEGINNING YEAR	INCOME DURING YEAR	EXPENDED DURING YEAR	
04/27/37	Ada R. Esdaille	Library	Deshire Cty. SB	4,000.00		4,000.00	1,748.06	1,286.98	1,500.00	1,454.96
06/06/69	Marguerite Davis	Library	1st Northern Bk	10,000.00		10,000.00	2,485.97	841.56		3,328.53
01/02/82	Alice C. Cleveland	Library	Deshire Cty. SB	10,000.00		10,000.00	313.30	708.93	900.00	122.23
Various	Fitzwilliam Library (Phillips, Bartlett, Stoonds, Wilde, Colby)	Library	A G Edwards	7,536.45		7,536.45		868.58	868.58	
08/11/68	Charles L. Haskell	Library/Precinct Town	A G Edwards	1,200.00		1,200.00	()			()
	Charles L. Haskell	Garden Club	Union Pacific S. Cal. Edison	1,000.00		1,000.00	(735.05)	687.55	642.64	699.96)
	Charles L. Haskell	Dist. Nurse. Assoc.	A G Edwards	200.00		200.00	()			()
	Charles L. Haskell		A G Edwards	1,000.00		1,000.00	81.43	134.60	81.43	134.60
06/05/30	Arrow Streater	Scholarship	A G Edwards	2,000.00		2,000.00	233.89	139.18	318.00	54.99
06/01/69	Marjorie McManus	Human Services	1st Northern Bk	5,000.00		5,000.00	165.65	338.01		515.86
Various	Village Cemetery	Cemetery Care	A G Edwards	38,418.77		38,418.77	68,623.61	13,777.24	7,282.83	75,118.82
Various	Pine Grove Cemetery	Cemetery Care	A G Edwards	11,657.58	900.00	12,757.58	17,483.11	3,272.74	1,933.69	18,822.16
12/11/48	Julia B. Robbins	Cemetery Care	Deshire Cty. SB	1,500.00		1,500.00	2,574.29	259.88		2,834.17
07/16/61	William G. Perry	Cemetery Care	Deshire Cty. SB	3,000.00		3,000.00	4,244.27	462.87		4,786.34
12/18/69	Fire Department	Capital Reserve	1st Northern Bk	10,000.00	20,000.00	30,000.00	3,396.13	1,418.86		4,814.99
03/ /85	Sportsfield	Capital Reserve	Deshire Cty. SB	5,000.00		5,000.00	1,897.23	439.93		2,337.16
03/ /86	Highway Department	Capital Reserve	1st Northern Bk				619.52	63.71		681.23

FITZWILLIAM VILLAGE PRECINCT
Financial Report for 1990

Balance on Hand - January 1, 1990 \$ 433.73

Receipts - 1990

Town Appropriation	1,000.00
Haskell Fund	400.00
Interest (N.O.W. Acct.)	43.60

Total Receipts 1,877.33

Disbursements - 1990

Services & Supplies	1,389.98
Bank Services & Charges	8.00

Total Disbursements 1,397.98

Total Receipts 1,877.33

Total Disbursements 1,397.98

Balance on Hand - December 31, 1990 \$ 479.35

Respectfully submitted,

Shirley H. Connelly

Commissioners: William Connelly, Chairman
Phillip Walling
Andrew Henry

Clerk: Faith Trueax

Treasurer: Shirley H. Connelly

ANNUAL REPORT OF
THE ELLIOT INSTITUTE OF FITZWILLIAM

Statement of Receipts & Disbursements
for the year ending December 31, 1990.

FUNDS IN BANK ON 12/31/89:

Checking Account	\$ 848.38	
Savings Account	2,023.92	
		\$ 2,872.30

RECEIPTS 1990:

Dividends	2,132.55	
Interest	106.32	
N.H. Arts Council	50.00	
		2,288.87
		\$ 5,161.17

DISBURSEMENTS 1990:

Juggling Show	150.00	
Little Red Wagon	170.00	
American Legion Concert	400.00	
Contra Dance 07/28	400.00	
Contra Dance 08/18	500.00	
Temple Town Band	500.00	
Safe Deposit Box rent	20.00	
State of NH Filing Fee	50.00	
Advertising	113.15	
Bank Service Charge	4.44	
		\$ 2,307.59

FUNDS IN BANK ON 12/31/90:

Checking Account	1,123.34	
Savings Account	1,730.24	
		\$ 2,853.58
		\$ 5,161.17

ANNUAL REPORT OF
THE ELLIOT INSTITUTE OF FITZWILLIAM

Cont.

SECURITIES AT MARKET VALUE ON 12/31/90:

306 Bank of Boston	\$ 1,951.00
150 Bell South	8,213.00
121 Chemical Bank	1,301.00
100 Sears Roebuck	2,438.00
300 Southwest Bell	16,800.00
25 Texaco	1,513.00
	<hr/> <hr/>
	\$ 32,316.00

Respectfully submitted,

Richard J. Talbot
Secretary-Treasurer



Little Red Wagon puppeteers perform on Library lawn
Elliot Institute

REPORT OF THE LIBRARY TREASURER 1990

Balance on Hand January 1, 1990 \$ 3,469.00

RECEIPTS for 1990:

Town of Fitzwilliam	\$ 21,704.07
Trust Funds	4,975.95
Gifts	1,568.00
Fines	248.00
Copier Receipts	257.90
Rent	105.00
Friends of the Library	665.59
Reimbursement for Books	206.85
Interest - NOW Account	240.23
Liquidation of Savings Acct.	2,911.14
Refund	52.22

Total Receipts for 1989 \$ 32,934.95

Total Income on Hand \$ 36,403.95

DISBURSEMENTS for 1990:

Gross Wages	\$ 15,619.07
Books, Periodicals, Videos	4,792.53
Supplies	1,269.40
Maintenance	992.70
Lawn Mowing	675.00
Fuel	1,855.39
Electricity	587.20
Telephone	537.69
Water	125.00
Postage	225.73
Staff Travel	233.50
Prof. Memberships	38.00
Appraisal of Antiques	125.00
Refund	10.00
Miscellaneous	6.00

Total Disbursements for 1990 \$ 27,092.21

Receipts less Disbursements \$ 9,311.74

Transfer of Restricted Funds to Investment - 2,228.00

Balance on Hand January 01, 1991 \$ 7,083.74

REPORT OF THE LIBRARY TREASURER 1990

CAPITAL EXPENDITURE - Computer start-up

Special Appropriation - March 13, 1990 \$ 3,000.00

DISBURSEMENTS for 1990:

Hardware	\$ 2,332.00	
Software	366.95	
Supplies	40.86	
Miscellaneous Software	230.30	
Total Disbursements for 1990		\$ 2,970.11
Balance Remaining - December 31, 1990		\$ 29.89

Respectfully submitted,

Lucia H. Bequaert
Treasurer



Contra dancing returns to the Town Hall
Elliot Institute

REPORT OF THE ASSETS OF THE FITZWILLIAM LIBRARY
ON DECEMBER 31, 1991

NAME OF TRUST FUND	PRINCIPAL	INTEREST DURING YEAR
Library Memorial Fund McManus Fund (1989) Haskell Trust (1990) Gifts (1990)	17,228.00	170.00
CREATED: 11/90 PURPOSE: Books HOW INVESTED: Putnam		
Mamie Roche Fund	641.00	65.00
CREATED: 10/83 PURPOSE: Books HOW INVESTED: Putnam		
Broadhurst Foundation Grant to be used for computer conversion of library inventory	10,000.00	615.00
CREATED: 06/86 PURPOSE: Computer HOW INVESTED: Fleet Bank		

Respectfully submitted,

Lucia H. Bequaert
Treasurer

BUDGET COMMITTEE REPORT FOR 1990

At last year's Annual Town Meeting, Fitzwilliam residents approved a budget of over one million dollars for the first time in the Town's history. The voters felt this was necessary to meet the needs of local government. Fitzwilliam, like the rest of the country, now finds itself in a recession. In addition, the Town faces a shrinking tax base due, in part, to land being put into Current Use.

Cognizant of the present economy, the Budget Committee has constructed a budget that will maintain the quality of town services without placing an additional burden on taxpayers. We have recommended increases in some areas of the budget, but we held the line on total spending.

Below is a breakdown of the tax rate as it applies to our obligations for the Town, County and School.

	Town Tax	County Tax	School Tax	Tax Rate
1990 Assessment	\$ 4.78	\$ 1.64	\$ 11.04	\$ 17.46
% of Total	.27%	.09%	.64%	1.00%

The Budget Committee welcomes your input regarding the needs of the Town. We strongly urge your attendance at the budget hearing and the Annual Town Meeting.

Respectfully submitted,

Austin J. Killeen, Jr., Chairman

Reino M. Lilback, Vice Chairman
Carl J. Hagstrom, III, Secretary
Jesse F. Davis
Thomas B. Lacy
David A. Krisch

LEGISLATIVE NOTES

Once again, it has been a hectic year for our two local residents who are members of the New Hampshire General Court, better known as the New Hampshire House of Representatives. The next two years will be full of challenges due to our current recession and the war in the Gulf region of the Middle East.

Representative Donald O. Crutchley represents Cheshire County District 8, which includes the Towns of Fitzwilliam and Richmond, while Representative Katherine H. Metzger's responsibilities encompass Cheshire County District 11, including the towns of Fitzwilliam, Richmond, Swanzey, and Rindge. Both Representatives were re-elected with substantial support from their respective districts. In addition, both were reappointed by the Speaker of the House to the committees they served on last session. Rep. Crutchley serves on the Ways and Means Committee, which deliberates on how to raise money to support state programs. Rep. Metzger serves on the Municipal and County Government Committee which deals with laws concerning the operation of towns, cities, and counties. The Cheshire County legislative delegation elected both Reps. Crutchley and Metzger to serve on the County Executive Committee, which reviews the operation and budget of the County. These positions give our town a strong voice on important budget, taxation, and local government matters.

The House of Representatives has been and will continue to be fully occupied with the problems of balancing the state budget; the severe impact of high property taxes and the ability of property owners to pay for schools, and town and county services; the viability of instituting broad based taxes; and the impact of the recession on jobs and the quality of life in New Hampshire.

As we reported last year, none of these issues have been adequately resolved yet, and we expect they will be with us for the foreseeable future. Please be

LEGISLATIVE NOTES

assured that we will do our utmost to have your wishes and desires heard at the County level, in Committee, and during House debates.

To better understand how townspeople feel about upcoming legislation, your Representatives have set aside the third Saturday morning of each month, from 10 AM to 11 AM to meet voters in the Committee Room in the Fitzwilliam Town Hall. The purpose is to let all who attend know what is happening in Concord, listen to your ideas, and answer questions concerning current and pending legislation.

Respectfully Submitted,

Katherine H. Metzger
Donald O. Crutchley



Fitzwilliam-Winchendon Line
1990 Perambulation: Rt.12 S.



Cooler in the Common

POLICE DEPARTMENT REPORT 1990

In 1990 the Fitzwilliam Police Dept. handled 1076 calls for service and investigated 123 cases. Of these cases, 18 were felonies, 71 were misdemeanors, and 34 were violations. All these were increases over 1989.

There were 49 people taken into custody last year, 7 of them were felony arrests, 22 were misdemeanor arrests and 20 were arrests for violations.

The police investigated 57 motor vehicle accidents, 7 involved personal injuries, 32 caused property damage, 17 were under \$500 and not reportable, and there was, unfortunately, 1 fatal accident. Once again Rt. 12 had the highest number of accidents in town with 23 reported. There were 17 accidents on Rt. 119 and 17 on town roads. The decrease in accidents over the last couple of years is, I believe, due to the increase in traffic enforcement and higher visibility in key areas at key times of the day.

The police department stopped 507 motor vehicles in 1990. As a result, 340 warnings were issued and 167 people received summonses for their violations. Of the 507 motor vehicles stopped, 320 were stopped for speeding.

In the coming year, once again our goal will be to maintain the level of quality service you have always expected from your police dept. We are now in our new police station, located in the Depot. Hopefully we will be more accessible and better able to serve your needs.

Our sincere thanks to you for your continued cooperation throughout the year.

Respectfully submitted,

Scott M. Ellis
Chief of Police

POLICE DEPARTMENT REPORT 1990

REGISTER OF (PRIMARY) OFFENSES KNOWN FOR 1990

Burglary	18	Criminal Mischief	11
Theft	20	Criminal Trespass	5
DWI	13	Operating After Susp.	9
Assaults	6	Sexual Assaults/Abuse	5
Drug Related	2	Juvenile Related	8
Bad Checks	3	Arson	3
Protective Custody	3	Attempted Robbery	1
Disorderly Conduct	4	Death Investigation	4
Town Ordinance Violation	4	Other	3

Of these 123 cases, 55 were cleared by arrest, 11 had No Criminal Aspect, 21 were exceptionally cleared and 36 cases are still under investigation.

CALLS FOR SERVICE : 1076

Alarms	44	Animal Calls	130
Assist other Agency	197	Breach of Peace	20
Citizen Assist	111	Criminal Mischief	34
Criminal Trespass	13	Domestic Disturbance	30
General Service	130	Juvenile Complaints	56
OHRV Complaints	4	Police Information	133
Susp. Persons/Vehicles	167	Unsecured Buildings	7

ROAD AGENT'S REPORT 1990

Normal summer and winter maintenance and roadside mowing was done. Brush cutting and cleaning and flushing of culverts was also done.

The West Lake Road project was completed this year. We applied a double stone seal to the dirt section, gave both hills a 1 1/2" shim coat, and applied a 3/8" stone seal to the entire length of the road.

The #4 Road project was also completed in 1990. 5000 feet of the road were reclaimed and stabilized with liquid calcium, and a double stone seal was applied for the wear surface.

The Highway Department made minor road repairs to Damon Road. We tore up and repaired about 800 feet of road. We applied crushed gravel and a double stone seal for the wear surface. We then applied a 3/8" stone seal to the entire road.

We graded all the dirt roads and applied crushed gravel where needed. We also replaced bridge railings at Stone's Mill and on the Bowkerville Road.

I have requested money in this year's budget to do two road projects: repair the tarred section of Sandy Hollow Road, and repair Howeville Road from the end of Laurel Lake to the Jones' residence.

I would like to thank all Department Heads, Selectpersons, and Townspeople for their assistance throughout the year.

Respectfully submitted,

Edwin D. Mattson
Road Agent

RECYCLING COMMITTEE REPORT

After more than a year of successful operation at our Recycling Center, we would like to thank everyone using the center for participating in the program. This has formed the core of one of the most successful programs in the area. We have a group of volunteers who help sort materials on Saturdays, through hot weather and cold, and we are grateful to all of them: Dottie Crowley (coordinator), Phyllis Bateman, Jill Buckman, Frank Bequaert, Kerry Bluhm, Kay Haeberle, Susan Link, Gerry Holcomb, Bonnie Jones, Jim Parison, Gail Landy, Alice Snell, Jim Kates, Jeanne Prevett, Jill and Rick Rumba, Dennis Troutman, and Michael Terpstra.

From the Governor's Recycling Program, Fitzwilliam received a grant for \$4,000.00 in matching funds to purchase a new hydraulic baler. We purchased the baler in June just as the old one broke down. It condenses (bales) loose materials such as plastics and papers for ease in storage and marketing. We plan to apply for matching funds again this year to purchase a proper heating system for the building and box trailers for storage of baled materials.

In 1990, Fitzwilliam recycled about 150 tons of material, generating over \$8,000.00 in revenue. In addition to being an environmental plus, the cost avoidance of not landfilling these materials saved us \$14,300.00. This combination more than compensates for the additional personnel and recycling related expenses.

Fitzwilliam currently landfills all non-recyclable materials through Waste Management, Inc. We have continued our membership in AVRDD and 53B as we await a district solution for solid waste disposal.

We look forward to expanding the amount of recycled materials in 1991. Every pound recycled helps!

Respectfully submitted,

The Recycling Committee

ANNUAL REPORT OF THE
CONSERVATION COMMISSION

The major work of the Conservation Commission this year has been to develop a wetlands ordinance. Fred and Rosalind Slavic and Jeff Porter worked with members of the Planning Board to write what we hope will be a useful ordinance to protect the wetlands of Fitzwilliam. Rosalind Slavic has written several articles to help explain the importance of this ordinance and to inform the citizens of Fitzwilliam about the work of the Conservation Commission.

Jeff Porter has begun work on an inventory and other fact finding necessary to designate prime wetlands. This project will not come to fruition for several years.

Bruce McLaughlin is working on a map that will delineate public owned land in Fitzwilliam with an eye to the future when it may be possible to designate land for a Town Forest. Again, this is a project that will develop over the next year or so.

Our meetings are open to the public, of course, and we would welcome your attendance. We meet on the first and third Thursdays of the month at 7:30 PM in the Town Hall.

Respectfully submitted,

Jean Auperin
Russell Goodwin
Robin Haynes, Secretary
Paul Kotila
Bruce McLaughlin
Katherine Metzger, Chairman
Jeff Porter
Fred Slavic
Rosalind Slavic

PLANNING BOARD

In 1990, the Planning Board started the year with a large, active case load. As we progressed through the year, the case load diminished, and by the end of the year it had dropped dramatically. The Board's case load often reflects economic conditions, so changes in our level of activity were expected. It has given us an opportunity to prepare for future growth.

The Planning Board and the Conservation Commission prepared a Wetlands Ordinance proposal for a vote on Town Meeting Day in 1991. The purpose of the ordinance is to regulate land use activities in wetlands to assure proper protection of these resources.

At the 1990 Town Meeting, funds were approved to begin revisions of the town's Master Plan. As a first step, the Board had a Land Use Survey prepared. The survey is a lot by lot assessment of existing land uses. It will give us a clear picture of how the town has grown and changed, and will enable us to revise our Master Plan accordingly.

The availability of better quality maps such as soils, topography, and wetlands has improved the Board's ability to evaluate Subdivision and Site Plan Review applications.

The Planning Board meets on the first Tuesday of each month, at 7:00 PM in the Town Hall to consider applications. In addition, work sessions are held as needed. All meetings are open to the public, and we encourage your attendance and participation.

Respectfully submitted,

Thomas McCulla, Chairman
Fitzwilliam Planning Board

ZONING BOARD OF ADJUSTMENT

The Zoning Board of Adjustment hears appeals from property owners who are requesting a Variance or a Special Exception from the Fitzwilliam Land Usage By-Laws. A Variance is a waiver of a provision of the Land Usage By-Laws. This may be granted by the Board when certain criteria, as established in state law and court rulings, have been met. The Land Usage By-Laws allow some uses of land only by Special Exception, which the Board may grant when certain criteria are met. In granting either a Variance or a Special Exception the Board may impose conditions, safeguards, and limitations.

In 1990, the Board heard thirteen cases. Six were requests for Variances. Three of these were approved, one was denied, and two were withdrawn. The Board also heard seven requests for Special Exceptions. Six were approved and one was withdrawn.

The Board has revised its application fee structure so that the applicant will cover more of the costs for hearing a case than in the past.

The Board meets on the third Monday of the month at 7:30 P.M. at the Town Hall whenever there are one or more completed applications to be considered. Hearing notices must be posted in town and advertised in the newspaper. Individual notices are mailed to abutters. The meetings are open to the public and we encourage your participation.

Respectfully submitted,

Fitzwilliam Board of Adjustment

Thomas B. Lacy, Chairman
Michael Methe, Vice Chairman
James Baab, Clerk
Daniel Bemis
Edward Saari

CODE ENFORCEMENT OFFICER'S REPORT 1990

A total of 79 Building Permits were issued, including seven permits for new homes. Ten Occupancy Permits and twelve Oil Burner permits were issued. Several wood stove and chimney inspections were done, and foster homes, schools, and Day Care Centers were also inspected.

A reminder to all home owners: the installation of a new oil burner requires an inspection. An Occupancy Permit is necessary before you occupy your new home.

Respectfully submitted,

Edwin O. Mattson, Jr.
Code Enforcement Officer



Dot Zimmermann
1990 Perambulation: Fitzwilliam-Rindge Line



Beth Auperin

TOWN HALL AGENT'S REPORT 1990

Looking back on another year's records reveals that our historic Town Hall was a beehive of activity in 1990. The Selectmen's and Town Clerk's offices are open daily. In addition, the Planning Board, Conservation Commission, Budget Committee, Recreation Commission and the Zoning Board of Adjustment meet weekly or monthly. There have also been 19 rentals this year, ranging from contra dancing to the Emerson School Christmas program. The Trinity Baptist Church rents the Lower Hall to conduct their worship service on Sunday mornings .

This winter 80 panes of glass were replaced in the Upper Hall and the windows were planed and waxed to facilitate opening them. Work is still needed on the downstairs windows, and the worn carpet in the hallway is in need of replacement. A leak has developed in the tower roof but, despite several climbs to the rafters, the exact location has not yet been found. It should be fixed before the spring rains cause more damage to the hall ceiling. Several problems in the main roof have been repaired.

As many of you noticed, the addition of candle lights in the windows made this stately landmark on the Common even more beautiful for the holidays.

Respectfully submitted,

Nathaniel Haynes
Town Hall Agent

RECREATION COMMISSION REPORT

1990 was a year of dramatic change and progress for the Fitzwilliam Recreation Commission. With a solid core of Commission members in place we embarked on one of the most aggressive recreational programs and projects ever attempted for the Town of Fitzwilliam.

Winter - Cross-Country Ski Program

In spite of New England weather, we had a very successful ski season in 1989-90. We held seven of twelve scheduled program days including two hot dog roasts and a technique clinic for parents. All four of our local league races went off without a hitch and everyone had tremendous fun at the Bill Koch League Festival in Rumford, Maine. At most program days we enjoyed good attendance with 25-40 children, and great race participation with as many as 12 children racing.

We would like to express our thanks to the many people who helped with our programs this season, especially Director Lou Thomas, Assistant Director Bill Pine, and Lola Grab for her support both on and off the snow.

Charles Wallace Sports Field

The field was hydroseeded in the Fall of 1989, and completed with the installation of a flagpole, fencing and a commemorative sign in the summer of 1990. Proper mowing and fertilization during the summer and fall, with abundant rain, helped to make up for a slow start, and resulted in sufficient turf to launch the first soccer program.

In July the sports field was dedicated to the memory of Charles C. Wallace, long-standing friend of Fitzwilliam Recreation and the community. The day's events included a dedication ceremony and an all-star softball game, and culminated in the first Charles C. Wallace 5K Road Race. With 70 participants and support from many local businesses, the Commission raised about \$100.00 towards the new sports field. Future plans include an annual Fitzwilliam Family Day to commemorate Charlie's contributions to the community.

RECREATION COMMISSION REPORT

Summer Recreation

The 1990 summer program was a great success. Enrollment was down slightly, to about 65 youngsters, but thanks to Directors Lori Mason and Emily Hartnett and the great staff, the program reestablished itself as a well-balanced and stimulating recreational experience. Children had the opportunity to take part in Red Cross swimming lessons, arts and crafts, track meets, indoor and outdoor games, the annual trip to the Cheshire Fair, and a variety of sports on the new sports field.

We would like to thank everyone who sent their contributions and volunteered their time, and especially the Fitzwilliam Inn for the use of their pool.

Fall - Soccer Program

Although soccer actually started with a spring beginners' program (grades K-2), and followed with a summer camp for all youngsters who wished to improve their skills and knowledge of the game, the main season kicked off in the fall of 1990. In all, Fitzwilliam's first soccer program was an unqualified success due to the excellent support of many in the community.

On Saturday mornings from September to November, 105 youngsters played on eight teams in a total of 32 games. Team practices were held after school and in the evenings during the week. Fifteen parents provided a high level of coaching and refereeing, and many more formed a booster organization and provided refreshments at the games. In addition, the town fielded a Travel Team of fourth through sixth graders in six games against neighboring towns. Their record was three wins and three losses.

An awards banquet was held on November 3rd at the VFW Hall where players and coaches were recognized with certificates, and players each received a new soccer ball thanks to the generous donations from many local businesses and individuals. The program was expertly directed by Carolyn Edwards.

RECREATION COMMISSION REPORT

Adult Programs

In order to gain feedback from residents regarding the type of adult activities in which they would like to participate, the Recreation Commission sent surveys to all households. In response to the survey, aerobic dancing, tennis lessons, a bus trip to Boston, bicycling and walking activities were offered. Although some of these did not develop into regular activities, the turnout was very good for many of them. During the late months of 1990, the Commission was approached to sponsor a series of contra dances in early 1991, and remains open to other suggestions from residents.

Tennis Courts and Pole Barn

The tennis courts were refurbished after years of neglect and a formal maintenance budget has been established to ensure yearly upkeep. In addition to court repair, re-coating and lining, a curtain drain was installed on two sides of the courts to eliminate the potential for court base damage.

Pole Barn renovations were completed in late September. Now secure, leakproof and lighted, the pole barn area will become a valuable asset to both the recreation programs and the community.

The Fitzwilliam Recreation Commission extends its sincere appreciation to the Selectmen, community and those who have participated and supported the Recreation Commission and programs throughout the year.

Respectfully submitted,

Fitzwilliam Recreation Commission

Jerry Walz, Chairman

Susan Bemis

Lola Grab

Carole Krunklevich

Peter Monether

William Pine

LIBRARIAN'S REPORT 1990

1990 was a year of change and growth at the Library with an increase in services, a variety of programming, higher circulation figures, an ongoing reorganization of materials and the purchase of a computer to automate library functions.

Statistics for 1990 show a total circulation of over 13,000. Over 400 books, 42 videos and 30 periodical subscriptions were acquired with 335 books discarded. Our collection has approximately 15,000 volumes.

The Friends of the Library continued their strong support by purchasing 48 books and 9 videos as well as some supplies. The Friends continued to sponsor a variety of programs as well as the Summer Reading Program, which this year was a resounding success with 68 children enrolled and 750 library books read.

The library offered a total of 57 programs with 936 people in attendance. Our statistics reflect continuing growth in juvenile circulation and library usage.

We were saddened by the death of long term board member, Julia Norcross. Julia served on the Board for 12 years and acted in many capacities, including Treasurer and Chairperson. The generous gifts made in her name, as with past memorials, have been added to the Library Memorial Fund. Such gifts continue to allow us to build a strong and diverse collection.

Jim Crenshaw was appointed by the Selectmen to fill the remainder of Julia's term, and we welcome him.

The computer approved at Town Meeting was purchased in July. Our hookup with the New Hampshire Automated Information System was completed in the early fall and we now offer access to library materials throughout the state. The State Library has added Fitzwilliam to the van delivery service so that we can now exchange books without postage costs! Word processing and overdues were also added in the fall.

LIBRARIAN'S REPORT 1990

Presently, book ordering, cataloging and billing are being changed over to computer. Inventory and a retrospective conversion of our catalog records will complete the second year of our five year automation plan, with automation of the circulation and catalog functions remaining. A very large task, but one that will result in a more efficient, responsive and dynamic library.

While the Broadhurst Foundation grant will underwrite most of the costs of automation, the increase in staffing hours necessary to implement these many changes is reflected in our 1991 budget request.

Looking ahead to 1991, we will concentrate on filling information needs by purchasing more reference, business, and other materials for children and adults.

Limited space continues to be a concern. We are presently weeding (selectively discarding) large areas of the collection, but this is a stop gap answer to the space problem, and in the next five years a more long-range solution must be considered.

I would like to thank volunteers Harriet Underwood, Judy Hancock, Dotty Zimmerman, Olga Cuccinello and Joan Knight (for her help with the Reading Program party) for their efforts. Library Assistants Olga Rankin and Debbie Chipman continue to be an asset to the Library and I thank them for all their fine work.

On a personal note, I hope to complete my master's degree in Library and Information Science in 1991!

The Trustees and myself thank the townspeople for their support of the Library

Respectfully submitted,

Susan M. Massin
Library Director

REPORT OF THE CEMETERY DEPARTMENT
1990

It was another busy year - the grass never stopped growing. We did some work on the tool house, which we hope to finish within the year. We purchased a new Bolens riding mower and bagger, and plan to repair the old mower for use at the Pine Grove Cemetery.

A lot of the graves were leveled with loam, and we hope to do more of that work in the coming year.

At the Village Cemetery we trimmed the trees and worked on the grave stones. We hope to complete both projects next year. The Veterans' Monument was repaired and reset with a new foundation.

We limed the Pine Grove Cemetery, and we plan to lime and fertilize again next year. We would like to charge more money for cemetery lots at Pine Grove, and raise the amount required to establish Trust Funds. The reason for the proposed increase is to enable us to put granite corner posts on every lot, just as it was done when the cemetery was started.

In the Village Cemetery there were:
2 burials and 5 cremations

In the Pine Grove Cemetery there were:
4 burials and 5 cremations

Respectfully submitted,

Robert Dunton
Sexton of Cemetery

REPORT OF THE DEPOT PARK

The grass had a slow start this year. The drain has been replaced, so we can now work on filling in the bare spots, seeding and fertilizing.

Just before Memorial Day, the new foundation and resetting of the Veterans' Memorial was completed.

We were pleased with the Christmas tree lights, and want to thank everyone who helped.


We intend to plant new trees and shrubs, and put in new walks. We also hope to put stones and rails around the park for better protection.

Respectfully submitted,

Robert Dunton
Depot Park Commissioner



Tom & Sally Lacy
1990 Perambulation:



Susan Link
Fitzwilliam-Troy Line

MEMORIAL DAY 1990

Fitzwilliam has placed great importance on memorializing its war dead and veterans. This respect for members of the armed forces is evident every year on Memorial Day. Memorial Day 1990 was no exception. The programs were well attended and especially meaningful because of the participation of many townspeople.

The Girl Scouts, Brownie Girl Scouts, Little Monadnock VFW, and AWANA group of the Trinity Baptist Church all participated in the programs and parade. The Monadnock Regional High School band, under the supervision of Phil Crotto, returned once again to play and march. We were honored to have a solo by Lisa Wallace Gorbet, and Mr. Alvin Yantiss provided a deeply moving speech recounting some of his World War II experiences on board a U.S. naval ship.

The Memorial Day Committee is chosen from volunteers at Town Meeting in March. This Committee is responsible for planning the programs at the Village, the Depot Plante Memorial Park and the cemeteries. Seeing the programs come together and the participation of the townspeople is a rewarding experience.

The Memorial Day Committee would like to thank all those who participated in our 1990 services and encourage anyone who is interested to volunteer to make the 1991 programs equally enjoyable.

Respectfully submitted,

Robin Haynes
Memorial Day Committee Chair

Michael Gorbet
Lola Grab

**HOME HEALTH CARE AND COMMUNITY SERVICES
REPORT TO THE TOWN OF FITZWILLIAM**

In 1990, Home Health Care and Community Services continued to provide home care and community services to the residents of Fitzwilliam. The following information is a projection of our activities in your community in 1990. The projection is based on actual services provided from January to September 1990 and an estimate of usage for the final 3 months of 1990.

SERVICES OFFERED	SERVICES PROVIDED	SERVICES SUPPORTED BY THE TOWN
Nursing	136 Visits	1 Visit
Child Health Nursing	1 Visit	1 Visit
Physical Therapy	61 Visits	0 Visits
Speech Pathology	0 Visits	0 Visits
Occupational Therapy	0 Visits	0 Visits
Homemaker	228 Hours	228 Hours
Home Health Aide	71 Visits	62 Visits
Medical Social Worker	0 Visits	0 Visits
Nutritionist	3 Visits	2 Visits
Office Visits	0 Visits	0 Visits
Meals-On-Wheels	1,684 Meals	1,684 Meals

Total Unduplicated Residents Served: 44

In addition to the above listed activities, regularly scheduled blood pressure clinics, child health clinics and telephone consultations were made to your residents throughout the year, supported by town funds.

The actual cost of all services provided in 1990 with all funding sources is projected to be \$34,440.00. The total cost of services provided for a partial fee, or at no charge to residents in 1990 is projected to be \$2,635.00 for home care and \$1,000.00 for meals-on-wheels. For 1991, we recommend \$6,500.00 to continue home care services at the current level, and \$926.00 for the meals-on-wheels program.

Thank you for your consideration.

VITAL STATISTICS
Year Ending December 31, 1990

BIRTHS

<u>NAME</u>	<u>DATE</u>	<u>PLACE</u>	<u>PARENTS' NAMES</u>
Colin Andrew	01/12/90	Leominster, MA	Gary Paul Germain Louise Ann Montagna
John Wayne	02/15/90	Peterborough, NH	John David Kimball Patricia Ann Fountaine
Kyle Arthur	02/19/90	Keene, NH	Kenneth A. Wright I Sherry Lynne Cushman
Jennifer Ellen	02/20/90	Gardner, MA	Edward John Methé, Sr. Elayne Cynthia Russell
John Tylor	03/31/90	Hanover, NH	John Taylor Chase, Jr. Janet Lee Chase
Sean Paul	04/03/90	Peterborough, NH	Ronald H. Marshia, Jr. Grace Sunday Udom
Joanna Ruth	04/24/90	Keene, NH	Timothy Aaron Haynes Susan Louise Ramsey
Sarah Gwendolyn	04/26/90	Keene, NH	Ronald S. Tuxbury Debra Ann Seger
Cody Winfield	04/28/90	Peterborough, NH	Mark L. Partridge Bonnie Jean Maben
Andrew Howard	05/06/90	Keene, NH	Dan Lee Rudy, Jr. Debra Lee Decker
Alyssa Elaine	06/17/90	Peterborough, NH	David Robert Meattley Brenda Lee Stratton
Alexandra Jane	06/19/90	Keene, NH	Paul William Shaw, Jr. Christina Fitzpatrick

VITAL STATISTICS
Year Ending December 31, 1990

BIRTHS Cont.

<u>NAME</u>	<u>DATE</u>	<u>PLACE</u>	<u>PARENTS' NAMES</u>
Melissa Lynn	06/24/90	Keene, NH	Thomas A. Ordway, Jr. Linda Grace Piermarini
Melissa Ann	07/02/90	Fitchburg, MA	Wesley Burton Munger Michele Ann Lemay
William Jacob	07/09/90	Keene, NH	William F. Carmody III Trina Ann Schneider
Emma	07/27/90	Peterborough, NH	Robert C. Strandfeldt Amity Jones
Brittanie Willis	08/09/90	Keene, NH	Timothy Scott Hills Huldah-Anne Beck Mills
Cassandra Rene	09/16/90	Gardner, MA	James Dale Carey Betty Louise Lavender
Alexis Chamberlain	09/21/90	Peterborough, NH	Ronald Lane Gadwah Katharine Marsden
Courtney Elizabeth	09/29/90	Peterborough, NH	Darnell Robert Favreau Debbie Lou Knowlton
Philip Waldo	10/11/90	Peterborough, NH	James A. Parison, Jr. Margaret Mary Yobst
Marissa Nichole	10/15/90	Keene, NH	Kevin Dean Tom Melinda Ann Rousseau
Connor Ross	11/23/90	Keene, NH	Robert Scott Hyde Melissa Mary Stearns
Audra Lynn	12/06/90	Peterborough, NH	David Arthur Raitto Melony Robin Favreau

VITAL STATISTICS
Year Ending December 31, 1990

MARRIAGES

<u>DATE</u>	<u>PLACE</u>	<u>NAMES</u>	<u>RESIDENCE</u>
02/10/90	Fitzwilliam	Bruce A. Duval Kara L. Haggblad	Fitzwilliam, NH Fitzwilliam, NH
03/17/90	Keene	Jacques J. Thibeault, Jr. Claudia M. Hescoc	Fitzwilliam, NH Fitzwilliam, NH
03/17/90	Fitzwilliam	David B. Ellis, Jr. Melissa G. Kenyon	Jaffrey, NH Jaffrey, NH
03/31/90	Alstead	James F. Doherty Bethany J. Plaisted	Fitzwilliam, NH Alstead, NH
04/07/90	Troy	Timothy S. Hills Huldah-Anne B. Mills	Fitzwilliam, NH Fitzwilliam, NH
04/21/90	Keene	Lonnie Gene Simmons Rhonda Jean Dunton	Fitzwilliam, NH Fitzwilliam, NH
04/21/90	Keene	Robert W. Bowen, Jr. Anne C. Kendall	Fitzwilliam, NH Nelson, NH
05/18/90	Fitzwilliam	Anthony W. Monteverde Roxanne L. Pierce	Fitzwilliam, NH Fitzwilliam, NH
05/19/90	Keene	Mark A. Yoerger Christine C. Livesey	Fitzwilliam, NH Fitzwilliam, NH
05/26/90	Rindge	Winston A. Roy, Jr. L. Ilene Giroux	Keene, NH Fitzwilliam, NH
06/09/90	Rindge	Richard Thomas Como Betty J. Honeycutt	Fitzwilliam, NH Fitzwilliam, NH
06/22/90	Fitzwilliam	Kevin R. Cantwell Barbara A. Firestone	Northboro, MA Shrewsbury, MA

VITAL STATISTICS
Year Ending December 31, 1990

MARRIAGES Cont.

<u>DATE</u>	<u>PLACE</u>	<u>NAMES</u>	<u>RESIDENCE</u>
08/25/90	Keene	Michael T. Seamans Denelle Marie Holman	Lorton, VA Fitzwilliam, NH
09/22/90	Rindge	Mark D. Huntoon Brenda A. Hakala	Fitzwilliam, NH Fitzwilliam, NH
09/22/90	Fitzwilliam	D. Craig Porath Betty E. Tuhkunen	Newburyport, MA Newburyport, MA
09/22/90	Keene	Mark J. Ranagan Angela K. Arsenault	Keene, NH Fitzwilliam, NH
09/28/90	Keene	Russell Hanninen Cynthia I. McDonald	Fitzwilliam, NH Marlborough, NH
09/29/90	Fitzwilliam	Gary E. Lemieux Tammy S. Kendrew	Fitzwilliam, NH Fitzwilliam, NH
09/29/90	Fitzwilliam	Edward C. Trombly Alice T. Dempsey	St.Petersburg, FL St.Petersburg, FL
10/16/90	Fitzwilliam	James G. Kates Elena E. Kariagina	Fitzwilliam, NH Moscow
10/27/90	Keene	Michael Small Jovanna Lindgren	Fitzwilliam, NH Keene, NH
11/03/90	Fitzwilliam	Jeffrey Patch Darlene Jacobs	Berlin, MA Berlin, MA
11/15/90	Fitzwilliam	Bruce Kenneson Dale Stanovich	Putnam, CT Putnam, CT
12/16/90	Vernon, VT	Brian K. Dunton Sheila James	Fitzwilliam, NH Keene, NH

VITAL STATISTICS
Year Ending December 31, 1990

MARRIAGES Cont.

<u>DATE</u>	<u>PLACE</u>	<u>NAMES</u>	<u>RESIDENCE</u>
12/17/90	Fitzwilliam	Charles Nye Amy Moore	Fitzwilliam, NH Savannah, GA
12/29/90	Fitzwilliam	Russell Cook Barbara Wetherbee	Monte Sereno, CA Monte Sereno, CA
12/31/90	Fitzwilliam	Gregory Mattson Lurleen Morin	Fitzwilliam, NH Fitzwilliam, NH
12/31/90	Walpole	Edward Cynewski Linda Tewksbury	Fitzwilliam, NH Fitzwilliam, NH



Greg Mattson Tom Parker & Mary Crooke
1990 Perambulation: On the side of Little Monadnock

VITAL STATISTICS
Year Ending December 31, 1990

DEATHS

<u>DATE</u>	<u>NAME</u>	<u>PLACE</u>	<u>AGE</u>
01/05/90	Frank O. Tommila	Hanover, NH	63
01/08/90	Evelyn Damon	Keene, NH	83
02/16/90	Alice Duplease	Westmoreland, NH	81
02/22/90	Betsey Krisch	Fitzwilliam, NH	48
02/23/90	Harold Chase	Gardner, MA	60
03/21/90	Susan Stephens	Fitzwilliam, NH	32
05/17/90	Juliette Hunter	Gardner, MA	63
06/02/90	Kelvin D. Russell	Fitzwilliam, NH	32
06/07/90	Theodore E. Howell	Keene, NH	84
07/31/90	Joan Blanchard Hosie	Fitzwilliam, NH	56
09/14/90	Gustav M. Jarvis	Fitzwilliam, NH	87
10/24/90	Eric Wentworth	Fitzwilliam, NH	80
11/16/90	Mary Schumann	Keene, NH	75
11/21/90	Donald E. Garrett	Fitzwilliam, NH	36
11/29/90	Arthur J. Raitto, Sr.	Keene, NH	92
12/02/90	Julia R. Norcross	Keene, NH	74
12/06/90	Lillian Dahl	Gardner, MA	79
12/16/90	Mildred M. Pelto	Keene, NH	72

VITAL STATISTICS
Year Ending December 31, 1990

BROUGHT IN FOR BURIAL

12/09/89	Veina Mattson	Florida	72
12/31/89	William A. Burns	Peterborough, NH	71
04/07/90	Ruth Caldarelli	Nelson, NH	61
04/26/90	Roger Putney	Athol, MA	88
06/27/90	George T. O'Dea	Brookline, MA	82
07/21/90	Richard West	Carmel, CA	83
08/18/90	Elizabeth Brown	Juno Beach, FL	81
08/26/90	Enoch Brandt, Jr.	New Ipswich, NH	84
09/01/90	Priscilla Winehill	Winchendon, MA	68
11/27/90	David J. Pelto	Fitchburg, MA	50

1990 PROPERTY TRANSFERS

Grantors	Grantees	Date	Location
Amodeo, Harold & Violet	Hofmeister, Paul O. & Annette	90/09/28	41, 14
Angier, Frank A.	Corbosiero, Guy C. & Peggy A.	90/10/26	34, 17
Ascenzo, Emidio & Lillian	Shuffleton, Dean S. & Ellen	90/10/11	42, 01-12
Ashe, Robin & B. Rodier	Huntington Mortgage Company	90/12/14	10, 21-04
Bailey, David	Johnson, Margaret L.	90/07/16	10, 01
Baraw, Stephen & Carolann	Tucker, Robert M. & Marlane	90/07/27	19, 04
Bates, John B.	Bates, Robyn M.	90/04/02	06, 35
Beal, Jeffrey L.	First NH Bank, N.A.	90/07/26	10, 37
	First NH Bank, N.A.	90/07/26	10, 41-01
Billings Estate, Hortense	MacKay, Donald & M. Stinemetz	90/04/19	32, 14-01
	MacKay, Donald & M. Stinemetz	90/04/19	32, 22
Bill's Oil Co., Inc.	Bingham, Norman, Sylvia, Marc	90/07/02	15, 25
	Bingham, Norman, Sylvia, Marc	90/07/02	15, 27
	Bingham, Norman, Sylvia, Marc	90/07/02	15, 28
	Crocker, III, Kendall F.	90/09/19	08, 38
Borghesi, James & Dennis	Borghesi, James V. & Kathleen	90/04/16	12, 40-01
Brown, Florence	Croteau, Jr., Samuel & Leona	90/02/20	34, 09-11
Bullard, Debra A.	Bullard, Curtis R. & Shirley	90/04/30	17, 05-01
Burt Jr, Howard & Shirley	Burt, Timothy & Donna	90/04/04	07, 28-10
Carlson, Ray. & Shirley	Town of Fitzwilliam	90/09/25	13, 04-02
Carroll, Frank D. & Susan	Granite State Bankshares	90/03/30	11, 49
Cartier, Audrey	Thibodeau, Beverly J.	90/01/06	07, 07-27
Chase Estate, Harold F.	Chase, Ruth D.	90/02/23	04, 36
	Chase, Ruth D.	90/02/23	08, 26
	Chase, Ruth D.	90/02/23	08, 27
Chase, Jr., Howard E.	Bill's Oil Co., Inc.	90/09/19	08, 38
Clemons, III, Morris H.	Cummings, Walter & Elizabeth	90/09/17	42, 01-68
Clouten Estate, Theresa	Cedrone, Mark	90/05/29	35, 25
Cohen, Lewis	Cohen, Irene Renee	90/06/11	16, 21
Constantino, Demetrius & L.	Goetz, Jr., Fred W.	90/10/09	36, 01
Constantino, Demetrius & L.	Goetz, Jr., Fred W.	90/10/09	36, 02
Cook, Daphne Joan	Seymour, Robert & Cynthia	90/04/09	28, 21
Courtemanche, Sr., Robert	Courtemanche, Randy L.	90/08/22	07, 07-44
Curran, J. & B. Bernstein	Bishop, et al, Carl A.	90/07/06	01, 08
Curtis, Richard C. & Lisa	Kane, Albert J. & Beverly J.	90/08/01	08, 43-02
Daigle, Richard; Jeffrey & Nancy Denis	Olson, Eric M. & Elaine V.	90/07/11	07, 28-03

1990 PROPERTY TRANSFERS

Grantors	Grantees	Date	Location
Damon Estate, Evelyn M.	Damon, Richard E. & H. Ries	90/11/08	04,76
Davis, David F. & Beverly	Bryant, Daniel S. & Ruth A.	90/12/07	07,28-07
	Bryant, Timothy P. & Fabiola	90/12/07	07,28-07
Davis, Eric L. & Adrienne	Fournier, David & S. Horton	90/03/30	10,24
Decatur Estate, Verne (Tom/Gerald Decatur, D.Rice)	Decatur, Thomas B. & Lucille	90/07/02	11,29
Demirgian, Varohjan	Town of Fitzwilliam	90/09/25	18,12
	Town of Fitzwilliam	90/09/25	18,14
Derby, Jr., James V.	Cummings, Richard William	90/11/08	27,16
DeVito, Marc B. & Tammy A.	Hyslop, Jed & Tracy	90/02/22	27,07
	Hyslop, Jed & Tracy	90/02/22	27,08
Doyle, Therese A.	Doyle, Therese & M. Morey	90/04/26	08,13
Dunham, Kathleen R.	Woods, Henry & Mary Ann	90/05/24	08,44
Eddings, Curtis, Mariette	Bussiere, Keith & D.Amenta	90/03/26	04,55-03
Favreau, Darnell R.	Favreau, Darnell R. & Debbie	90/07/18	10,41
Fisher, John H. & Virginia	Kates, James G. & Peter	90/04/30	07,32
	Kates, James G. & Peter	90/04/30	07,42
G & C Development	Ciliberto, Fred A. & Virginia	90/02/20	42,02-82
	Collella, Steven T. & Jane M.	90/06/08	42,02-60
	Collella, Steven T. & Jane M.	90/06/08	42,02-68
Gates Est, Harold, Mildred	Patten, Lise Jungshoved	90/04/09	23,04
Gill, Brian C. & Valerie	Grant, Harold E.	90/08/24	27,11
	Jensen, David H. & Diane D.	90/08/27	27,05
	Jensen, David H. & Diane D.	90/08/27	27,10-01
Goodwin, Josephine M.	Goodwin, Jr., Russell G.	90/01/12	08,45-04
Grabinski, Stanley E.	Smith, Thomas Q. & Alice	90/01/12	07,37
Granite State Bankshares	Domingue, Greg L. & Carol A.	90/08/29	11,49
Grier, John J.	Grier, A. Peter & Donna	90/09/27	29,23
Hannu, Mark & Eeva; R. Aho	Ashe, Robin & Bryan Rodier	90/03/14	10,21-04
Hill, Howard H.	Hill, Howard H. & Deborah A.	90/01/17	10,20
Hosie, Bernard P.	Craig, John E.F. & Karen M.	90/09/20	32,31
	Craig, John E.F. & Karen M.	90/09/20	32,34
Hosie, Joan M.	Hosie, Bernard P. & Joan M.	90/04/16	32,31
	Hosie, Bernard P. & Joan M.	90/04/16	32,34
Jackson, Rbt. & Deb., & Homer & Janet Roy	Jackson, Robert S. & Deborah	90/01/19	14,30
	Roy, Homer S. & Janet E.	90/01/19	14,30
Jacobs, Roland A.	Hilton, Barry P. & Shari L.	90/04/24	08,22

1990 PROPERTY TRANSFERS

Grantors	Grantees	Date	Location
Jensen, David H. & Diane	Gill, Brian C. & Valerie T.	90/08/27	17,19
	Reed, Joan M.	90/05/02	15,21
	Waldron, Barbara J.	90/08/03	17,19-02
Kenison, Charles G.	Martin, Nancy A.	90/05/29	02,11-01
Kennedy, James H.	Kennedy, Sheila C. & James H.	90/07/03	16,06
Kennedy, Sheila C.	Kennedy, Sheila C. & James H.	90/07/03	11,40
	Kennedy, Sheila C. & James H.	90/07/03	11,41
	Kennedy, Sheila C. & James H.	90/07/03	11,45
	Kennedy, Sheila C. & James H.	90/07/03	11,57
	Kennedy, Sheila C. & James H.	90/07/03	11,59
	Kennedy, Sheila C. & James H.	90/07/03	11,60
	Kennedy, Sheila C. & James H.	90/07/03	11,61
	Kennedy, Sheila C. & James H.	90/07/03	11,62
	Kennedy, Sheila C. & James H.	90/07/03	16,05
	Kennedy, Sheila C. & James H.	90/07/03	27,12-02
	Kennedy, Sheila C. & James H.	90/07/03	28,03
	Kennedy, Sheila C. & James H.	90/07/03	28,43
	Kennedy, Sheila C. & James H.	90/07/03	29,24
Kiberd, Myles, Eleanor, Rbt	Kiberd, Myles A. & Eleanor	90/12/03	02,08-04
Kilpatrick, Wm. & Barbara	St. Laurent, Chris. & Halina	90/03/06	27,22
Krumbiegel, H. & Phyllis	Davis, Shirley A. & Carleen	90/05/01	07,07-24
LaPlant, Victor, Beatrice	Cote, Francis M.	90/11/26	04,14
	Cote, Francis M.	90/11/26	04,15
	Cote, Francis M.	90/11/26	04,16
	Cote, Francis M.	90/11/26	04,17
Larder, Helen	Larder-Olejarz, Robin	90/10/12	07,07-29
	Larder-Olejarz, Robin	90/10/12	07,07-30
Lawrence, Dale A.	Lawrence, Rebecca A.	90/05/22	15,03-02
Lewis, James & Charlotte	Bagster,	90/05/11	28,39
	Richard, Bev; C. Gonyou		
Lewis, Walter V. & Dorothy	Bragg, Harold F. & Kathleen	90/02/20	12,36-01
Lymberg, John W.	Attinger et al, Faith	90/07/09	38,09
Martin, Beverly	Cerrone, Salvatore & Marlene	90/02/21	42,01-43
Meatley, Tynne J., et al	Roy Jr, Winston, Lilly; L. Exel	90/12/12	11,06
Methe, Michael A. & Nancy	Methe, Edward J.	90/07/17	03,40
Monadnock Lifetime Prod.	Kennedy, James H. & Sheila C.	90/02/16	34,27
Niemitalo, Scott & Karen	Davis, Jr., Roger P. & Joan M.	90/09/20	10,33-01
Noble, Susan W.	Lampinen, Wayne A. & Martha	90/06/25	10,54-01
Olson, Ellen M.	Knights, Walter	90/08/10	07,07-25

1990 PROPERTY TRANSFERS

Grantors	Grantees	Date	Location
Olson, Eric M. & Elaine	Holland, Charles Lee	90/12/10	07,28-03
Oman, Ralph H.	Oman, Richard N.	90/02/28	33,13
Oman, Ralph H. & Dorothy	Oman, Richard N.	90/02/28	33,21
Park & Sons, Inc.	Davis, Derrick L. & Ann M.	90/10/11	06,40-07
Poholeck, Paul & Rozalia	Livengood, David G. & Debra	90/10/09	03,17
Raitto, Russell G.	Tommila, Alan	90/08/03	15,11-01
Riley, Thomas, Concetta & Michael	The Money Store/NH, Inc.	90/09/17	15,54
S & L Realty Trust	Loni Sue Realty Trust	90/11/27	42,02-91
Schubert, Walter & Elaine	Sheehan, Jr, James & Jennifer	90/08/03	07,74-04
Seipel Estate, Phyllis M.	Hall, Jr., Warren S. & Avis M.	90/02/15	03,32-03
Spicer, David & Beryl	Spicer, David	90/04/17	10,71
	Spicer, David	90/04/17	21,19-01
	Spicer, David	90/04/17	21,20
	Spicer, David	90/04/17	21,29
Tanenbaum, Walter & Mary Rockwood	Rockwood, Mary	90/11/08	29,06
Turner, John & A. Cramer	Cramer, Ann F. & D. Troutman	90/10/22	29,07
Townsend, Vera E.	O'Day, John E. & J. Sailor	90/12/13	20,07
Tree Growers, Inc.	Little Monadnock Rlty. Trust	90/11/09	13,09
Weisser, Thomas & Donna	Mahler, Kenneth & Laura	90/02/13	24,03-05
Wetmore, Marjorie M.	Wetmore, Robert D.	90/04/09	01,03
Wilson, Sr, Walter & Roberta	Higgins, Wayne R. & Wanda E.	90/09/26	03,31
Woodruff, William	Woodruff, Catherine L.	90/08/22	07,07-36
Yon, Edward & R. Canell	Dunham, James R. & Sandra J.	90/05/10	28,16-01

PROPERTY VALUATION

NAME	Map-Lot	Acres	LAND	BUILDING
Abramo, et al, Salvatore J.	42,01-44		30400	14,800
Adams, Robert E. & Loretta M.	42,02-88		40400	8,000
Addy, Phillip B. & Carolyn C.	35,35	0.340	24750	12,950
Agranowitz, Aleen	21,23-01	0.100	42000	
Agranowitz, Aleen	21,26	0.500	31000	32,400
Aho, Steven L. & Lugretta D.	40,01	0.260	27250	68,300
Albertini, Edmund R.	25,01-A		6000	16,050
Aldsworth, Doris Y.	16,17	7.000	97500	41,750
Aldsworth, Richard A.	34,23	2.200	34300	50,400
Aliano, Charles F. & Barbara	42,01-90		30400	14,650
Allen, George D. & Donna L.	06,40-01	2.060	46000	64,650
Allen, Margaret K.	11,31	1.000	25000	
Allen, Margaret K.	11,37	17.200	52750	152,100
Allen, Onezime	25,01-B		6000	14,350
Allison, III, William & Gail L.	42,01-95		30400	1,050
Ames, Jonathan P.	34,26-01	1.030	25200	
Amsden et al, Elizabeth C.	15,60-01	2.700	50200	118,250
Amsden, et al, Elizabeth C.	15,60-02	43.000	3450	
Anders, Christina M.	10,34	4.500	46750	26,450
Anderson, Annie S.	04,42	3.000	27400	
Anderson, Annie S.	04,43	29.600	28200	43,800
Anderson, Annie S.	12,08	3.600	2750	
Anderson, Annie S.	26,10	7.000	84500	6,850
Anderson, Arnold C.	23,19	0.200	128700	43,550
Anderson, Dean S.	19,05	2.100	32700	
Anderson, Douglas P. & Loretta	42,01-42		30400	1,600
Anderson, Gary L.	08,14	1.200	25300	
Anderson, Karl	25,08		6000	35,350
Anderson, Karl & JoAnn	04,57-07	2.000	34000	117,650
Anderson, Robert H.	04,19	3.600	300	
Anderson, Robert H.	04,44	5.500	41000	84,600
Anderson, Robert H.	08,15	2.200	32200	
Anderson, Robert H.	11,53	0.920	25000	
Anderson, Robert H.	26,08	0.450	700	
Anderson, Robert H. & Janice	04,13	4.400	650	
Anderson, Robert H. & Janice	04,18	91.000	3550	
Anderson, Robert H. & Janice	04,39	7.500	600	
Anderson, Robert H. & Janice	04,43-01	1.000	20000	2,200
Andre, Maurice & Susan Howard	16,07	0.700	42000	18,300

PROPERTY VALUATION

NAME	Map-Lot	Acres	LAND	BUILDING
Andre, Maurice & Susan Howard	35,01	-1.000	10000	
Andresen, Clifford R. & Barbara J.	14,28	30.000	69250	2,750
Angier, Elizabeth G.	10,68	65.000	5200	
Angier, Susan G.	10,81	2.200	26800	1,650
Angier, Wallace F. & Emeline T.	32,54	3.000	51800	70,500
Arcuri, Anna J.	23,06	0.001	24000	1,500
Arcuri, Anna J.	23,27	0.600	34500	82,400
Arsenault, Fransis & Aurore	07,39	0.700	19000	
Asselin, Robert J.	28,02	0.700	3500	
Assoc.Sportsman's Club, Carl Baldwin	02,26	5.500	450	
Assoc.Sportsman's Club, Carl Baldwin	02,07	45.000	55950	34,000
Assoc.Sportsman's Club, Carl Baldwin	02,24	26.000	113350	
Athanasopoulos, Theodore & Debra B.	02,08-01	8.600	46950	5,600
Attinger, et al, Faith (E. Merrick, L. Wa	38,09	2.000	51500	8,400
Aube, Roger	04,05	8.000	6000	
Aube, Roger	04,06	9.000	6750	
Aube, Roger	04,17-01	2.000	1500	3,750
Aukstikalnis, Jack R. & Paul R.	21,32	0.800	30500	6,250
Auperin, Jean G. & Elizabeth L.	10,33	15.800	32200	47,650
Austin, Donald S. & Marion R.	23,21	0.400	137500	47,700
Austin, Timothy A.	15,32	0.300	48000	29,750
Ayers, Daniel J. & Marjorie H.	10,52	84.000	69050	13,600
Ayers, Daniel J. & Marjorie H.	10,55	17.000	44500	48,750
Baab, Henry J. & Jeanne A.	22,06	0.700	103500	64,200
Baab, James H. & Pauline M.	24,01-01	5.200	187500	87,600
Bagster, Richard, Beverly; & C. Gonyou	28,39	0.340	24750	113,700
Bailey, David B.	06,10	2.200	3300	
Bailey, David B.	10,02	34.000	2700	
Bailey, Donald M.	11,48	16.000	16800	
Bailey, Donald M.	11,48-01	4.000	56000	49,000
Bailey, Donald M.	11,56	40.700	51500	61,050
Bailey, Donald M.	21,37	2.000	44000	23,650
Baker, Daniel & Elizabeth	07,01-01	2.120	34200	127,450
Baldwin, Carl E.	07,38	3.000	31350	92,800
Baldwin, Evelyn M.	31,09	1.000	58000	105,200
Baldwin, James S. & Paula C.	25,12	0.200	72000	45,050
Baldwin, James S. & Paula C.	25,16	0.960	31000	50,800
Baldwin Estate, Fred A. & Jessie	03,35	5.500	38050	24,100
Baldwin Estate, Fred A. & Jessie	03,36	1.000	15000	

PROPERTY VALUATION

NAME	Map-Lot	Acres	LAND	BUILDING
Baldwin Estate, Fred A. & Jessie	03,37	4.400	27750	
Baldwin Estate, Fred A. & Jessie	36,11	0.300	40500	
Baldwin Estate, Jessie	11,67	19.000	16150	
Baldwin Estate, Jessie	16,04	1.800	2700	
Baldwin Estate, Jessie	16,09	66.000	17900	
Baldwin Estate, Jessie	36,18	0.200	3250	
Baldwin Estate, Jessie	36,24	5.000	950	
Ball, Douglas E. & Dayle I.	04,55-01	1.800	34000	69,500
BAPTIST CHURCH, .	32,03	0.600	36500	167,050
Barretto Granite, Corp.	29,19	50.000	50000	
Barrus, Charles W.	34,11	0.460	21500	42,500
Barry, Shirley A.	42,02-94	1.000	40400	22,500
Bartels, Wayne D.	25,17	0.400	32500	52,750
Bartlett, Betty	07,07-28		5500	19,350
Bartlett, Ronnie C. & Shantell	11,13-02	5.200	38700	40,050
Bash, James H.	04,57-12	2.700	39700	81,900
Bassett, Howard C. & Karen M.	36,22	0.200	39000	21,600
Bateman, Christopher E.	17,07	3.270	28900	7,350
Bateman, Frank E.	38,04	-1.000	31250	22,600
Bateman, Hilda R.	32,32	0.400	34500	150,150
Bateman, Phyllis V.	38,06	1.800	20250	
Bateman, Richard C. & Phyllis V.	10,16-01	38.000	1800	
Bateman, Richard C. & Phyllis V.	34,28	0.300	38500	37,000
Bateman, Richard C. & Phyllis V.	38,07	1.000	26250	71,150
Bateman, Richard C. & Phyllis V.	38,08	1.000	22500	
Bateman, Jr., Richard C.	17,07-01	3.730	29100	
Bates, Robyn M.	06,35	4.700	59600	
Bauer, Roger L. & Barbara	13,04-08	5.400	26600	
Bauer, Roger L. & Barbara	14,20	8.000	30750	6,000
Baughman, Clyde W. & Barbara	42,01-60		30400	1,900
Baughman, Clyde W. & Barbara	42,01-61		30400	14,150
Bazley, William G.	28,06	0.500	36000	100,850
Beaman Lumber, Inc.	03,39	384.000	272200	
Bean, Edward & Suzanne	35,03	0.500	47500	33,500
Beardsworth, Norman J. & Ruth E.	15,40	2.000	45500	44,550
Beaudoin, Roger W. & Pauline G.	07,35-01	3.070	30500	72,500
Beauregard, Roderick E. & Judy E.	06,44	5.500	69500	95,700
Beauregard, Roderick E. & Judy E.	06,45	1.500	34000	
Beavers, Thomas & Linda	04,69	0.500	29750	55,350

PROPERTY VALUATION

NAME	Map-Lot	Acres	LAND	BUILDING
Becker, Jr., Edward A. & Mary E.	42, 02-06		30400	29, 050
Beers, Charles A. & Catherine R.	04, 55-09	7.970	46450	135, 800
Beers, David A.	34, 09-07		.	27, 000
Bellamare, Robert E. & Arlene M.	19, 07	0.900	17500	13, 200
Bemis, Daniel H. & Estella C.	11, 25	1.000	25000	
Bemis, Daniel H. & Estella C.	11, 27	8.000	39300	
Bemis, Daniel H. & Estella C.	11, 28	41.400	42100	77, 650
Bemis, Daniel H. & Estella C.	30, 07	2.300	36700	39, 650
Bemis, Daniel H. & Estella C.	30, 07-01	20.500	1650	
Bemis, Daniel R. & Susan K.	10, 75-01	17.000	41300	90, 050
Beneficial Finance Co., of Mass.	12, 11-01	5.010	37900	19, 950
Beninati, Theresa	42, 01-36		30400	7, 050
Bennett, Charles L.	10, 67	103.000	63900	51, 550
Bennett, Walter T. & Margaret A.	42, 01-52		30400	18, 550
Bequaert, Lucia H. & Frank C.	32, 44	0.700	35000	111, 800
Berard, Dennis P. & Ann L.	34, 15	4.500	41250	95, 800
Berardi, Catherine Nye	15, 60-06	2.000	26500	
Berardi, Jr., Aldo & Catharine J.	33, 28	1.000	37000	51, 800
Bernard, Donald L. & Theresa M.	42, 02-97		30400	17, 550
Bernstein, Bertram	19, 06	3.500	23500	
Bernstein, Muriel P.	01, 05	18.000	52800	
Bernstein, Muriel P.	01, 05-01	1.000	14000	
Bernstein, Muriel P.	01, 07	1.000	14000	
Bernstein, Muriel P.	02, 05	86.000	6900	
Bernstein, Muriel P.	02, 05-01	25.000	2000	
Bernstein, Muriel P.	19, 06	3.500	7850	
Best, Pamela J.	06, 38-01	4.110	41450	
Betteridge, Albert E.	08, 02	104.000	41600	
Betz, Carl A. & Suzanne	06, 31-02	8.600	52700	37, 000
Bichel, Robert	07, 07-02		500	17, 900
Bigwood, James B.	28, 25	6.700	27050	
Bigwood, James B. & Linda A.	08, 55	9.500	47500	50, 700
Bill, Louise H.	03, 05	15.000	46050	131, 300
Billings, Dwight B.	32, 14	2.000	24500	
Bingham, Norman, Sylvia, & Marc	15, 25	10.500	32400	
Bingham, Norman, Sylvia, & Marc	15, 27	2.400	27100	
Bingham, Norman, Sylvia, & Marc	15, 28	2.700	64000	94, 250
Birch, Sally C.	17, 08	15.000	950	
Birch, Sally C.	17, 10	16.000	1000	

PROPERTY VALUATION

NAME	Map-Lot	Acres	LAND	BUILDING
Bishop, Eileen L. & Joe	07,07-40		5500	20,500
Bishop, James R. & Zillah	12,57	51.000	91800	112,500
Bishop, James R. & Zillah	12,59	37.600	3000	500
Bishop, et al, Carl A.	01,08	87.000	5850	
Bissell, Marilyn P.	19,06	3.500	7850	
Blake, John A. & Mary E.	28,30	0.800	23500	57,100
Blakely D. Stuart, Doctors Serv. Burea	15,60-03	5.005	93050	101,400
Bluhm, Carey A. & Nancy C.	32,43	0.900	31500	78,300
Bodwell, James A. & Sally A.	12,60-01	5.600	41700	42,250
Boehler, Donald M. & Roberta E.	16,18	5.400	57200	20,200
Bolles, Harry H.	21,10	0.300	95500	40,700
Borghesi, James V. & Kathleen M.	12,40-01	6.100	42150	52,000
Boston & Maine, Corp.	.	115.300	92250	
Boston & Maine, Corp.	27,16	0.600	18000	
Bosworth, Isabelle	11,43	8.000	69500	85,050
Bosworth, Roger & Eleanor	34,09-06	.	.	26,150
Boucher, Elizabeth	06,05-04	10.400	39100	
Boucher, Raymond W. & Elizabeth	06,05	5.100	43650	76,650
Boucher, Roger R. & Lorraine M.	04,55-02	10.200	42300	
Boucher, Roger R. & Lucien P.	42,02-80	1.000	30400	
Bourdon, John F. & Marie A.	42,02-77	1.000	40400	22,050
Bourne, Jr., William N.	12,48	39.000	95000	63,600
Bouthot, Michael J.	04,47	1.000	31000	51,350
Boutin, Maurice G. & Lorena A.	06,22	18.500	61900	53,800
Bowers, Peter J.	07,31	69.000	38700	38,650
Boyce Heirs, Fred R. & Doris D.	32,39	0.370	29500	86,750
Brackett, Donald H.	07,18	4.400	62600	156,700
Brackett, Roberta M.	07,07-23		7500	17,100
Bragg, Harold F. & Kathleen	12,36-01	3.786	34950	
Bratton, Raymond W. & Jean C.	42,01-28		30400	16,800
Breed, Trust, Allan P.	15,02	1.000	42500	113,700
Brewer, Jean	12,53-01	2.910	33800	
Brewer, Paul L. & Kyoko	26,01-01	2.000	32500	66,050
Briggs, Glenn A. & Joanne	07,28-09	5.000	33500	58,300
Brockelman, Mark D. & L.A. Mitchel	12,40-02	6.200	43200	62,350
Brogan, David J.	11,34	0.700	23750	
Brooks, Roger H. & Beatrice T.	21,33	2.500	39000	37,050
Brow, Frederick C. & Ann	04,55	5.600	42600	61,100
Brown, Florence A.	06,02-01	2.000	34000	70,500

PROPERTY VALUATION

NAME	Map-Lot	Acres	LAND	BUILDING
Brown, Joseph E.	37,12	0.450	67500	22,300
Brown, Lynne K.	06,02	12.500	53800	172,900
Brown, Marjorie C.	15,37	29.000	48700	139,250
Brown, Marjorie C.	15,46	8.400	650	
Brown, Ronald W. & Ann M.	43,02-19		30400	16,450
Brown, II, Winthrop & M. O'Brien	32,17	3.000	48900	115,050
Brutto, Charles M. & Jeanne	10,38	1.500	32750	82,850
Bryant, Daniel S. & Ruth A.	07,28-07	5.200	16900	30,850
Bryant, Doris B.	12,37	4.700	50100	134,550
Bryant, Doris B.	12,38-01	11.500	27000	3,750
Bryant, Timothy P. & Fabiola	07,28-07	5.200	16900	30,850
Bullard, Curtis R. & Shirley J.	17,05-01	5.200	46500	112,300
Bullard, Gary & Lynne	17,05	23.340	37300	120,550
Bullock, Benjamin & Frances B.	12,09	7.000	10500	
Bullock, Benjamin & Frances B.	12,10	8.000	54250	61,100
Bullock, Gordon I.	02,30	1.500	38000	26,250
Bullock, Richard B.	16,03	100.000	22700	16,800
Bullock, Richard B.	16,13	16.500	650	
Bunk, George W.	25,01-E		5500	19,000
Burke, Dustin & Shirley	07,07-41		5000	13,200
Burke, James & Velma	42,02-62		30400	15,250
Burkhardt, Anne Helene	33,07	0.800	38000	123,300
Burns, Richard J. & Maureen E.	06,03-01	5.300	39850	92,700
Burns Trust, August C.	12,32	140.000	103000	
Burns Trust, August C.	16,24	40.700	48600	
Burt, Randolph	07,01-03	3.350	13850	
Burt, Randolph	07,01-04	4.170	14950	
Burt, Randolph	07,01-05	3.360	13850	
Burt, Randolph	07,01-06	4.470	15400	
Burt, Randolph	07,01-07	3.000	13300	
Burt, Randolph	07,01-08	3.020	13350	
Burt, Randolph	07,01-09	3.020	13350	
Burt, Randolph	07,01-10	3.000	13300	
Burt, Randolph	07,01-11	4.940	16100	
Burt, Randolph	07,01-12	3.320	47400	144,950
Burt, Randolph	07,01-13	3.010	13300	
Burt, Randolph	07,01-14	3.060	13400	
Burt, Timothy & Donna	07,28-10	15.000	47650	
Burton, Melba & Sotiris Kamilaris	02,27	117.000	9350	

PROPERTY VALUATION

NAME	Map-Lot	Acres	LAND	BUILDING
Bush, Warren	22,05	2.000	65000	
Bussiere, Keith & Darlene Amenta	04,55-03	10.200	38800	
Butler, William D.	20,08	3.000	44500	7,050
Butler, Jr., Edmund J.	20,08	3.000	44500	7,050
C.R. Bard, Inc., .	15,24	10.400	15600	
C.R. Bard, Inc., .	15,29	8.500	122500	2,756,400
Cabot, L.T. & J. Mariner	12,38	11.500	57000	
Cabot, L.T. & J. Mariner	12,39	10.330	68150	118,850
Cadorette, Norman	06,05-05	5.800	32200	
Cady, Gloria E. & Douglas F.	02,16	1.000	20500	1,400
Caggiano, Joseph & Jacqueline M.	42,01-99		30400	9,850
Caisse, Brian P. & Diane M.	07,28-04	5.800	34700	83,450
Calkin, Dana R. & Deborah L.	32,38	0.460	46500	155,150
Callahan, Walter & Dorothy Lohmann	10,09	5.000	44000	67,450
Calorio, James & Roberta	35,19	0.700	64500	26,300
Cammarata, Rocco & Louise D.	42,01-14		30400	12,100
Campanella, Robert J. & Rita S.	37,07	0.230	47500	37,550
Campbell, R.W.J. & Lillian I.	16,14	2.500	6250	
Canney, Patricia, David & Mark	09,10-03	5.525	31800	
Canney, Patricia, David & Mark	09,10-04	5.525	31800	
Canney, Patricia, David & Mark	09,10-05	10.290	35100	
Cantua, Raymond F.	15,51	9.700	64950	106,500
Cantwell, Kevin R.	24,08-01	0.500	69300	58,700
Caouette, Andre J. & Susan J.	29,05	0.200	21000	46,400
Carbone, Frank, Carolyn & T. Kanter	07,24	221.000	147200	
Carey, Edwin J. & Edith R.	03,32-02	7.000	43300	69,500
Carley, Edmund F. & Dorothy	20,18	4.200	36400	
Carlson, Louis E. & Miriam E.	07,20	2.900	19550	
Carlson, Louis E. & Miriam E.	07,21	1.000	1500	
Carlson, Louis E. & Miriam E.	07,22	3.300	4950	
Carmody, William F. & Trina F.	09,14	3.450	39750	40,000
Caron, Sr., Norman J. & Caroline N.	04,61	0.360	24750	32,850
Carpenter, John	25,01-J		5500	8,700
Carrier, Louis D. & Joyce G.	08,04	2.200	35300	42,700
Carruthers, Cary D. & Sherry L.	18,04-01	3.000	2250	
Carruthers, Cary D. & Sherry L.	41,07	2.400	34600	49,500
Carter, Frank A. & Ladonna	04,48	0.230	26250	26,200
Carter, Gregg	28,19	1.370	38250	38,150
Carter, Richard H. & Carol E.	12,41-04	7.700	44850	85,700

PROPERTY VALUATION

NAME	Map-Lot	Acres	LAND	BUILDING
Caruso, David A. & Kathy	42,01-82		30400	8,450
Casey, Lawrence J.	34,09-12		.	12,850
Cassely, Peter M. & Nancy D.	42,01-05		30400	8,850
Castles, G. Richard & Jean G.	14,15	91.000	97000	70,200
Cavadini, Kenneth E. & Evelyn	25,09	0.400	125100	38,900
Cavadini, Terry & Carolyn M.	10,14	3.000	44000	70,850
Cece, Michael E. & Concetta	25,18	0.400	30000	19,800
Cedrone, Mark	35,25	0.190	29000	25,100
Cerrone, Salvatore & Marlene	42,01-27		30400	18,400
Cerrone, Salvatore & Marlene P.	42,01-43		30400	4,000
Champlin, Edward C. & Lorraine L.	42,02-31	1.000	30400	21,400
Chaplin, et al, Reed, Minnie, Stan, Joan	08,26-01	6.000	2250	
Chaplin, et al, Reed, Minnie, Stan, Joan	16,10	2.500	10000	
Chaplin, et al, Reed, Minnie, Stan, Joan	16,11	7.000	14050	
Chaplin, et al, Reed, Minnie, Stan, Joan	16,12	42.000	52650	
Chapman, Barry G. & Rebecca A.	08,07-03	3.090	34150	85,800
Chase, George W. & Robin V.	25,20	0.900	37500	43,500
Chase, Ruth D.	04,36	4.000	1500	
Chase, Ruth D.	08,26	86.000	32300	23,500
Chase, Ruth D.	08,27	46.000	39350	21,400
Chase, Jr., Howard E.	08,37	1.800	26200	
Chase, Sr., Howard E.	34,25	0.500	29750	78,600
Chenard, Viola M.	08,47		5000	15,450
Christensen, Dennis S. & Diane K.	11,67-01	22.700	59750	
Christensen et al, Dennis S. & Diane	07,29	1.500	30000	76,100
Christopher, Stephen, Brenda; S. Donovan	42,02-81	1.000	30400	
Churchill, Charles N. & Glynda L.	17,19-01	23.030	63450	196,400
Ciliberto, Fred A. & Virginia M.	42,01-21		30400	10,550
Ciliberto, Fred A. & Virginia M.	42,02-82	1.000	30400	
Cirillo, Evelyn M.	07,07-32		5500	18,250
Cleveland, A. Bruce	13,11	46.000	41350	
Cleveland, A. Bruce	14,03	31.000	53850	
Clukey, Andrew D.	03,28-03	8.600	57400	66,650
Coburn, Gene F. & Sandra D.	08,36	2.200	34300	59,850
Cogliano, Michael A. & Roberta	42,02-30		30400	22,400
Cohen, Irene R.	16,21	296.000	138200	
Cohen, Lewis	16,21	296.000	138200	
Colburn, Bruce S.	03,23	3.200	41050	74,350
Colella, Steven T. & Jane M.	42,02-100		30400	22,350

PROPERTY VALUATION

NAME	Map-Lot	Acres	LAND	BUILDING
Collella, Steven T. & Jane M.	42,02-60	1.000	30400	
Collella, Steven T. & Jane M.	42,02-68	1.000	30400	
Collins, Michael & Janet C.	02,09-02	5.000	42600	
Collins, Robert & Catherine	13,04	22.400	40350	41,650
Collins, Walter E. & Frances	32,25	0.800	40500	111,400
Comeau, Margery	27,25	2.500	25650	
COMMUNITY CHURCH, .	32,53	0.330	36500	115,950
COMMUNITY CHURCH, .	32,57	0.500	34500	194,400
Condominium Assoc., Devlp. Team, Inc.	42,Phase II	24.000	562200	
Connelly, David E. & Vivien	19,03	2.800	33600	
Connelly, Shirley H.	32,49	0.450	29500	133,000
Conover, Charles K. & Sharon A.	42,01-93		30400	7,500
Conte, Jr., Frank S. & Angelina N.	12,07	86.000	111700	
Corbosiero, Guy C. & Peggy A.	34,17	5.000	39500	19,900
Corrette, Robert J. & Louise	11,21	5.000	35500	
Corrette, Robert J. & Louise D.	11,18	5.000	37000	
Corrette, Robert J. & Louise D.	11,19	1.800	34450	43,550
Corrette, Robert J. & Louise D.	11,22	17.000	1350	
Corrette, Robert J. & Louise D.	11,47	3.600	2900	
Cosseboom, Lois V.	33,10	0.590	31500	29,000
Cote, Francis M.	04,14	9.500	7150	
Cote, Francis M.	04,15	13.500	10150	
Cote, Francis M.	04,16	15.000	11250	
Cote, Francis M.	04,17	30.500	12900	
Coughlin, Brian J. & Lauren E.	06,40-03	4.340	44200	94,800
Courtemanche, Randy L.	07,07-44		5500	14,200
Courtemanche, Jr., Robert H.	07,07-10		500	29,350
Crabtree, Gertrude & S. Sundquist	29,15	0.400	23500	20,600
Craig, John E.F. & Karen M.	32,31	0.700	44500	126,500
Craig, John E.F. & Karen M.	32,34	0.200	6000	
Cramer, Ann F. & Dennis Troutman	29,07	0.400	23500	47,600
Crane, Mary H.	06,09	139.000	12400	6,000
Crane, Mary H.	06,11	54.000	60500	145,600
Crawford, Robert C.	20,04	1.300	30600	
Crawford, Ruth B.	06,47	18.000	62650	18,050
Crawford, Ruth B.	20,03	1.400	30800	
Creed, Thomas & Anna	42,02-58	1.000	30400	21,950
Cremmins, Jr., William J.	42,02-53		30400	12,700

PROPERTY VALUATION

NAME	Map-Lot	Acres	LAND	BUILDING
Crenshaw, James R. & Janelle P.	07,28-05	5.000	33500	58,050
Criniti, Joseph	02,14	5.500	36250	
Criscuolo, Vincent P. & Marilyn J.	37,14	0.280	21750	
Crisp, Robert A.	12,42	115.000	40400	
Crocker, III, Kendall F.	04,67	5.000	98000	140,550
Crocker, III, Kendall F.	08,38	6.000	49000	41,950
Croteau, Lawrence A. & Kathy A.	27,14	0.500	23000	39,550
Croteau, Leonard G.	07,07-46		1000	20,850
Croteau, Jr., Samuel & Leona F.	34,09-11	.		30,150
Crouch, Charles W. & Catherine B.	11,46	3.000	59000	77,350
Crowley, Francis J. & Dorothea	33,20	0.850	40500	106,850
Crowley, Lawrence J. & Gail K.	42,01-17		30400	18,900
Crutchley, Donald O. & Barbara B	11,38	16.000	1000	
Crutchley, Donald O. & Barbara B.	11,30	35.900	40200	116,400
Crutchley, Donald O. & Barbara B.	11,39	3.000	50	
Cuccinello, Lorenzo J. & Olga F.	33,04	0.500	42500	57,550
Cumings, Allen H.	13,10	14.000	1100	
Cumings, Shirley E.	27,16	.		2,300
Cumings, Shirley E.	29,08	1.300	30000	78,450
Cumings, Shirley E. & C. Welch	23,13	0.070	60500	24,900
Cummings, Richard William	27,16	.		2,300
Cummings, Walter & Elizabeth	42,01-68		30400	17,350
Cunningham, Robert A. & Cynthia	14,38	16.000	50050	67,150
Cuomo, Gene E. & Maureen K.	32,23	0.380	31750	59,450
Curtin, Mark A.	10,46	15.000	39300	90,250
Curtis, Roland A. & Beth N.	06,25	0.300	24750	5,200
Curtis, Jr., Roland A.	06,26	2.000	32500	50,600
Curzi, Emilio & Ida	42,02-49		30400	22,600
Cushing, Jeremiah M.	17,01	92.000	38300	114,400
Cushing, Jeremiah M.	17,02	19.000	1500	
Cushing, Jeremiah M.	17,03	0.120	200	
Cynewski, Edward P. & L. Tewksbury	07,02	5.000	31000	
Cyr, Gilbert	10,20-01	17.700	40750	87,000
Cyr, Gilbert L.	08,11	96.000	36150	
Cyr, Gilbert L.	09,18	48.300	3050	
Cyr, Gilbert L.	10,19	123.000	3150	
Cyr, Gilbert L.	14,08	30.000	1350	
D & B Realty Trust, % Gail Bennett, T	09,10-02	7.400	53800	116,500
Dahl, Frank A. & Lillian B.	30,03	10.000	79000	74,350

PROPERTY VALUATION

NAME	Map-Lot	Acres	LAND	BUILDING
Dahl, Frank A. & Lillian B.	30, 10	1.300	32400	
Daley, Daniel L. & Mary S.	42, 01-03		30400	11, 850
Damon, Brian K.	04, 74	30.400	48500	19, 800
Damon, Clayton H. & Bernice R.	04, 34	9.000	10800	
Damon, Clayton H. & Bernice R.	04, 78	0.400	27500	116, 400
Damon, Clayton H. & Bernice R.	08, 41	59.000	81800	
Damon, Clayton, Bernice, Brian	04, 77	19.400	41150	117, 100
Damon, Edwin L. & Phyllis B.	10, 75	39.000	76200	
Damon, John R. & Beverly F.	04, 20	4.000	50	
Damon, John R. & Beverly F.	04, 21	58.000	32000	
Damon, John R. & Beverly F.	04, 26	7.200	22600	
Damon, John R. & Beverly F.	04, 27	15.700	250	
Damon, John R. & Beverly F.	04, 35	13.000	200	
Damon, John R. & Beverly F.	04, 37	8.700	150	
Damon, John R. & Beverly F.	04, 38	38.000	36800	
Damon, John R. & Beverly F.	04, 38-01	0.430	2000	
Damon, John R. & Beverly F.	04, 75	5.800	40000	83, 200
Damon, Richard & Harriet Ries	04, 76	0.300	400	
Damon Realty Co., .	04, 02	97.500	7800	
Damon Realty Co., .	04, 04	15.000	1200	
Damon Realty Co., .	04, 07	10.500	850	
Damon Realty Co., .	04, 08	14.000	1100	
Damon Realty Co., .	04, 10	15.000	1200	
Damon Realty Co., .	04, 11	10.000	800	
Damon Realty Co., .	04, 58	1.400	1050	
Damon Realty Co., .	04, 74-03	44.000	44550	
Damon Realty Co., .	08, 09	28.500	2300	
Damon Realty Co., .	08, 40	49.000	63400	
Damon Realty Co., .	12, 03	50.600	20250	
D'Anello, Paul & Janet L.	42, 02-64		30400	22, 800
D'Arienzo, Joseph G. & Page Else	02, 08-06	8.600	36550	550
Daub, Horace	07, 07-48		5500	37, 450
Davini, Michael & Julie	24, 03-06	2.020	39550	62, 350
Davis, Derrick L. & Ann M.	06, 40-07	2.030	40050	80, 200
Davis, Dwight, et al	15, 57	2.000	34000	89, 200
Davis, Edith L.	10, 12	75.200	6000	
Davis, Edith L.	10, 13	6.500	77700	146, 400
Davis, Edward A. & Cheryl M.	03, 31-04	6.300	40000	19, 150
Davis, Edward A. & Cheryl M.	03, 34	100.000	40000	

PROPERTY VALUATION

NAME	Map-Lot	Acres	LAND	BUILDING
Davis, Mildred B.	33,29	9.000	66800	134,300
Davis, Shirley A. & Carleen L.	07,07-24		1500	14,050
Davis, Jr., Roger P. & Joan M.	10,33-01	2.000	38500	72,200
Davis, Jr., William H.	15,49	21.000	1700	
Davis, Jr., William H. & Sandra M.	05,02	108.000	8650	
Davis, Jr., William H. & Sandra M.	33,24	4.500	57500	128,200
De Mello, Edward & Shirley A.	42,02-99		30400	
De Santis, Sr., Gasper & Mildred	14,35	2.000	32500	37,250
Dearani, Abraham C. & Elizabeth B.	32,58	0.280	29000	198,000
Dearden, Jr., Joseph & P. Jenkins	07,35	7.000	35000	52,950
Decatur, Crystal L.	27,06	1.000	26000	50,650
Decatur, Thomas B. & Lucile	12,30	9.500	54250	77,350
Decatur, Thomas B. & Lucille A.	11,29	77.000	96100	
Decker, Howard E. & Eleanor M.	06,13-01	1.300	35300	35,150
Deegan, Robert W. & Despina M.	15,13	1.500	43500	58,200
Delisle, Scott & Ruth	08,07-01	2.000	38050	58,200
Delongchamp, Roger D. & D. Jean	18,02	15.310	39550	87,400
Delongchamp, Roger D. & D. Jean	18,02-01	15.340	1250	
Delory Estate, Margaret M.	10,18	2.500	950	
Demidoff, Nicholas A. & Lorna	31,19	1.080	49300	93,600
Depierrefeuf, Alain Y.	08,01	54.000	21600	
Depierrefeuf, Alain Y.	11,33	17.200	25800	
Derby, Lawrence E. & Dilys J.	28,20	1.400	46300	50,000
Derby, Paul L. & Marsha M.	28,15	0.900	28500	39,700
Derby, Stanley E.	27,16		.	2,300
DeSimone, William S. & Elizabeth A.	42,02-76		40400	23,550
Desmond, Walter F. & Nancy L.	12,02	116.000	92000	521,050
Despres, Roger R.	08,46-01	2.400	40900	74,800
Despres, Theodore O. & Marilyn	34,09-05		.	10,600
Devin, Robert A. & Elisabeth I.	06,50	10.000	62500	45,050
Deyo, Gary H. & Judith A.	25,01-D		5500	20,200
Deyo, James H.	25,01-C		5500	15,150
DiCeglie, Jr., Vincent J. & Donna J.	42,02-13		30400	18,100
Dick, Kenneth A. & Sharon G.	26,01	21.400	58100	17,300
Dickenson, Kennin D. & Marsha A.	42,01-76		40400	22,200
Dickie, Leslie & Paul Rhine	42,02-61		15200	10,400
Dickie, Mark A. & Christine	42,02-61		15200	10,400
Dickinson, Thelma J.	04,40	1.400	26000	6,350
Diener, Norman E.	19,07	0.900	17500	13,200

PROPERTY VALUATION

NAME	Map-Lot	Acres	LAND	BUILDING
Dion, Normand A. & Joan R.	38, 10	9.500	117500	16, 000
Dix, Brian E.	15, 07-01	2.200	54500	91, 450
Dodge Estate, Fred F.	21, 36	13.000	70600	76, 850
Dolbeare, Pauline K.	21, 14	0.500	95500	25, 900
Dolbeare, Scott M. & Mary Ryan	21, 13	0.500	95500	48, 350
Domingue, Greg L. & Carol A.	11, 49	2.000	39500	61, 600
Donnelly, Joan & George Mikels	09, 15	8.160	46400	92, 700
Donovan, William J. & Hazel A.	12, 13	7.000	52000	
Doody, Richard B.	34, 09-08	3.500	106000	86, 150
Doty, Edna A.	20, 14	0.900	34500	92, 200
Douglas, Donald & Thelma F.	10, 84	2.755	39050	45, 150
Doyle, Theresa & Maureen Morey	08, 13	3.600	85500	131, 150
Doyle, Theresa A.	12, 18	0.750	25000	21, 400
Draper, Dean C. & Elaine	12, 40-03	6.500	42750	63, 450
Dresser, Gardner H. & Barbara	21, 17	0.600	102000	20, 150
Dresser, Gardner H. & Barbara	21, 18	0.700	21400	
Drudi, Gary W. & Kimberly	08, 48	10.200	51100	63, 100
Drugg, Jeanne F. & Herbert A.	21, 19	0.410	135700	80, 250
Drury, Gladys F.	25, 01-H		5500	13, 400
DuBois, Bernard & Lorraine F.	15, 59	4.000	38900	43, 250
Duffy, Robert E.	04, 32	0.950	26000	51, 200
Duffy, Ronald W. & Janis E.	04, 50	1.800	36000	38, 800
Duffy, Ronald W. & Janis E.	04, 53	4.700	42600	91, 100
Dugan, James J. & P. Weber	32, 33	0.500	39500	122, 050
Dumais, Gerald L. & Donna E.	16, 19	16.500	37950	9, 500
Dumais, Norman R. J. & Melody K.	42, 01-63		30400	7, 100
Dumais, Ronald G.	42, 01-64		30400	7, 350
Dumont, et al, John & Barbara	22, 10	5.200	189500	120, 350
Dunchus, Darlene & W. O' Malley, III	04, 60-01	0.500	28750	102, 100
Dunchus, Kenneth S. & Nancy N.	04, 60	5.000	46500	53, 650
Dunham, James R. & Sandra J.	28, 16-01	6.000	26250	
Dunham, James R. & Sandra J.	28, 16-05	0.600	28500	46, 750
Dunham, Shirley D.	15, 48	2.000	39500	73, 200
Dunham, Wayne R. & Linda M.	06, 24	1.000	33500	50, 400
Dunton, Charles F. & Patricia	28, 12	0.300	26250	54, 500
Dunton, James N. & Dora J.	08, 23	0.200	26250	20, 950
Dunton, Kenneth & Norma L.	28, 26	0.040	250	
Dunton, Kenneth & Norma L.	28, 27	0.800	28500	59, 050
Dunton, Lewis	08, 19	4.400	27600	

PROPERTY VALUATION

NAME	Map-Lot	Acres	LAND	BUILDING
Dunton, Lewis	08, 21	15.000	89000	49,050
Dunton, Robert W. & Marolyn W.	27, 01	0.600	25500	45,300
Dunton, Robert W. & Marolyn W.	27, 24	2.000	17000	2,600
Dunton, Stanford T. & June	08, 32	0.500	21250	
Dunton, Stanford T. & June	08, 33	33.000	84600	55,950
Dunton, Walter A.	04, 54	3.500	37250	53,000
Dupaul, James E. & Terry L.	03, 07-01	7.490	44250	
Dupaul, James E. & Terry L.	03, 07-02	2.200	34750	106,150
Durr, David H. & Carol	10, 28	3.800	47700	25,600
Dussault, Joseph & Florence	42, 01-45		30400	13,400
Dwinell, Richard J.	02, 06	17.500	58750	
Dwinell, Richard J.	08, 34	4.400	42750	119,350
Dwinell, Richard J.	08, 35	0.700	47000	128,600
Dwinell, Richard J.	21, 06	0.100	103500	22,400
Dyckman, Dennis V. & Julia Y.	12, 47	37.000	14800	
Earley, Thomas J.	18, 25	12.000	13900	
Eckberg, John E.	10, 25	0.200	28000	32,350
Eddy, Daniel M. & J.Patriarca	08, 49		7500	12,300
Eddy, Henry, Nicole, J.Patriarca	08, 49	25.000	85600	171,650
Ehrich, Robert W. & Ann	32, 28	2.000	49000	201,950
Ellis, David B. & Beverly B.	06, 14	1.000	32500	22,350
England, Lynne	35, 14	1.200	103400	86,150
England, Lynne	35, 15	-1.000	3200	
England, Lynne	35, 16	-1.000	4000	
Englander, Irvin S.	26, 01-04	2.500	77000	39,450
Ernst, Roger A.	38, 11	8.300	101000	
Exel, Lillian J.	11, 08	16.000	54250	
Exel, Lillian J.	11, 09	1.400	33100	29,400
Eyles, Alfred R. & Patricia M.	42, 01-24		30400	21,300
Famosi, Margaret & Reynold	42, 01-23		30400	9,550
Fandrich, Christoph & Gerda	12, 41-02	11.900	45200	72,900
Farinoli, Altieri	27, 15	1.200	28500	49,700
Farnum, Gregory	07, 18		7500	10,800
Farrar, Alden G.	15, 56	1.400	35900	22,350
Favreau, Darnell R. & Debbie L.	10, 41	50.000	52100	57,150
Favreau, Donald R.	10, 63	0.750	23750	
Favreau, Francis A. & Catherine	15, 07-02	1.000	42500	53,950
Favreau, Robert J.	10, 58	1.000	32500	18,650
Favreau, Robert J. & Marilyn	10, 50	7.000	64400	88,450

PROPERTY VALUATION

NAME	Map-Lot	Acres	LAND	BUILDING
Favreau, Robert J. & Marilyn	10,51	1.000	6000	
Feldman-Wood, Florence	03,28-01	5.000	35500	3,850
Fennell, James F. & Margaret	00,16		5000	18,450
Fennell, James F. & Margaret	00,16	53.450	64300	65,650
Ferguson, Duncan & Barbara A.	01,02	41.000	32800	
Ferguson, Eleanor & Andrea	32,02	1.830	44250	148,700
Fernandez, Santiago & Rose	42,01-30		30400	8,850
Fernandez, Santiago & Rose	42,01-49		30400	
Fernandez, Santiago & Rose	42,01-65		30400	
Fernandez, Santiago & Rose	42,01-66		30400	700
Fey, Laurel B.	20,08	3.000	44500	7,050
Fichtel, Thomas W. & Dagmar	11,69	7.700	55550	65,250
Figelski, Walter G. & Betty A.	42,01-10		30400	15,250
Figmic, Robert & Joyce	10,22	19.700	1600	
First NH Bank, N.A., .	10,37	10.000	25900	1,000
First NH Bank, N.A., .	10,41-01	6.000	100	
Fish, Norman M. & Pauline	10,48-01	3.100	39550	62,650
Fish Estate, Robert B.	01,01	15.000	950	
Fisher, Barbara A. & Steven	12,41-08	2.100	34150	61,700
Fiske, Jane L.	10,10	1.000	100	
Fiske, Jr., George F. & Barbara	11,58	25.280	66200	
Fiske, Jr., George F. & Barbara M	11,63	102.440	131400	
Fitzgerald, Ronald & Barbara	32,02-01	0.870	35000	
Fitzgerald, Ronald & Barbara	34,05	1.300	37300	72,500
Fitzpatrick, Jane M.	33,22	0.300	36500	97,300
Fitzwilliam, John H.	32,08	0.200	28000	101,550
FITZWILLIAM FIRE DEPT., INC.	29,18	0.800	24000	10,000
FITZWILLIAM HISTORICAL SOCIETY, INC.	32,10	0.200	27500	165,600
Fitzwilliam Inn, Inc.	32,26	1.500	53500	447,300
Fitzwilliam Inn, Inc.	32,36	0.300	20500	
Fitzwilliam Swim Club, Inc.	23,16	0.400	83000	4,850
Flaherty, Elizabeth A.	35,30	0.210	30000	21,850
Flaherty, John	07,07-19		5500	11,650
Flaherty, Thomas K.	35,29	0.440	49500	15,700
Flanders, Albert	07,07-03		7500	23,600
Flanders, Albert E. & Mary L.	32,13	0.430	29500	79,900
Fleet, Norman L.	36,09	1.200	63350	39,100
Fletcher, Ashley W. & Lee B.	21,38	1.000	25000	
Fletcher, Ashley W. & Lee B.	21,39	16.500	87500	186,900

PROPERTY VALUATION

NAME	Map-Lot	Acres	LAND	BUILDING
Fletcher, Ashley W. & Lee B.	23,10	0.060	48500	600
Fleur De Lis Camp, .	03,14	25.000	127100	425,850
Fleur De Lis Camp, .	10,59	.	.	1,500
Fleur De Lis Camp, .	20,17	4.000	294500	76,000
Flook, George L.	07,07-07		500	18,750
Flynn, Robert C. & Beverly A.	42,02-11		30400	18,000
Foden, Stanley J. & Patricia E.	42,01-25		30400	9,650
Foley, Alice J.	06,17-05	5.100	39650	52,350
Foley, Michael	07,07-34		5000	16,000
Follansbee, Harper & Patience	09,16	7.300	37600	
Follansbee, Harper & Patience	13,05	43.700	34300	11,150
Follansbee, Harper & Patience	13,06	18.900	37100	105,200
Fontaine, Herve R. & Gladys L.	08,47	6.500	70250	34,150
Ford, Lydia W.	27,21	0.500	24500	54,050
Forest, Ronald J.	12,26	6.000	42000	88,650
Forte, Linda M.	06,40-08	2.700	40900	58,950
Forte, Steven W. & Deirdre E.	40,06	2.000	35350	96,350
Fortin, Paul R. & Phyllis	06,40-09	2.710	43150	69,600
Fortin, Robert F. & Sandra L.	02,09-05	5.000	48800	5,450
Fournier, David & Syble Horton	10,24	3.300	48100	95,600
Fournier, Francis H. & Theresa	15,30	5.500	39250	61,450
Fournier, James D. & Brenda	06,17-01	7.300	35300	
Fournier, James D. & Brenda	06,18	0.900	32000	50,650
Fournier, Jr., Joseph R. & Deborah A.	04,57-03	2.200	34300	47,050
Frampton, Edward A. & Joan A.	10,15-03	12.500	45400	
Frampton, Edward A. & Joan A.	10,16-02	2.000	31000	
Friedman, Larry & Marilyn	21,15	0.500	94600	50,450
Fuller, Mary Lou	20,19	4.100	45300	36,150
Fuller, Mary Lou	22,08	0.800	82650	
Fulton, David	07,07-16		5000	13,350
G.Beals Trust, c/o Bank of N.E.	12,06	48.000	16800	
Gabriel, Lawrence & Kathleen	42,01-77		30400	26,650
Gadwah, Ronald L. & Katherine M.	32,59	0.210	28000	65,900
Gagne, Kerry P. & D. Chipman	10,15	14.200	34400	90,750
Gagnon, Anthony R. & Eileen	17,09	4.000	38000	87,200
Gale, Sr. et al, Charles	25,08	1.200	159500	55,150
Gannon, Herbert W. & Marilyn E.	10,48	7.400	57500	117,450
Gardner, Gregory	07,07-22		1000	16,350
Garland, David W.	12,54	16.500	68100	

PROPERTY VALUATION

NAME	Map-Lot	Acres	LAND	BUILDING
Garland, Donald M. & Phyllis T.	22,04	2.700	199200	47,450
Garland Estate, Florence O.	12,55	2.500	17500	6,700
Garland Estate, Florence O.	12,56	42.500	81750	96,900
Garrett, Donald E. & Cynthia L.	06,05-01	15.200	59250	55,650
Gartner, John W.	15,38-01	2.000	200	
Gartner, John W.	15,45	85.000	49200	140,600
Gaseau Estate, Ann K.	12,28	121.000	9700	
Gasparoni, David P.	03,22	5.000	34300	
Gatcomb, Joanna P.	21,08	0.200	95500	25,100
Gauthier, Arthur F. & Patricia C.	11,50	0.460	27500	76,400
Geary, Joan E.	36,03	0.200	60000	42,700
Geary, William G. & Marianne	42,02-36	1.000	30400	16,200
Gehling, Jr., Raymond L. & Elizabeth	24,06	0.400	140700	33,000
Geilfuss, James J. & Janet M.	42,01-40		30400	22,400
Geiser, Dorothy	29,21	0.400	31500	40,100
George, Justin W. & Mabel M.L.	08,06	4.000	29500	
Germain, Gary P. & Louise A.	06,03-02	6.100	45750	62,500
Gerrior, John B. & Barbara G.	12,12	3.600	5400	
Gibbons, III, William H. & Jean E.	42,02-96	1.000	30400	15,200
Bill, Brian C. & Valerie T.	17,19	12.930	48450	81,200
Gillespie, Patrick T. & Karen	06,40-02	2.000	40000	80,500
Gilman, Richard E.	28,31	0.150	21000	36,450
Gilmore, Lewis D. & Mary G.	36,16	0.200	4000	
Gilmore, Lewis D. & Mary G.	36,17	-1.000	42000	
Girard, Dennis & James	26,01-02	0.300	.	
Girard, Sandra A.	08,17-01	12.600	37400	
Giroux, Lily I.	11,10	0.340	26250	37,900
Glidden, Steven & Ruth E.	10,08	2.500	42900	41,450
Goddard, Arnold & Rachael	06,20-02	7.390	45750	105,550
Goetz, Jr., Fred W.	36,01	0.300	18750	
Goetz, Jr., Fred W.	36,02	0.520	48500	
Goldberg, Leonard J. & Velda	15,19	3.000	56550	95,200
Golden, Judith A.	11,26	0.500	28750	55,600
Goodale, Richard G.	03,33	52.800	4200	
Goodnow, Richard A.	28,41	0.400	28500	64,750
Goodnow, et al, Evelyn R.	06,28	1.500	35500	34,650
Goodwin, Russell G.	08,05	0.500	28750	46,150
Goodwin, Wayne J. & Barbara A.	06,40-15	2.620	50450	77,600
Goodwin, II, Leon & Michelle	16,20	13.000	43200	54,800

PROPERTY VALUATION

NAME	Map-Lot	Acres	LAND	BUILDING
Goodwin, Jr., Russell G.	08, 45-04	7.700	41050	55,400
Gorbet, Michael & Lisa W.	28, 18	0.340	29500	53,150
Gordon, Robert J.	15, 61	43.600	67750	74,400
Gould, Melrose A. & Kathryn	35, 02	0.400	28500	56,200
Gouslin, Roger A & Linda J.	08, 45-01	1.800	38300	77,700
Grab, Michael & Lola-Gene B.	31, 20	1.400	50000	53,850
Grabarz, John P. & Patricia A.	37, 10	0.540	74000	54,900
Graf, Jr., George L. & Lilly H.	20, 06-01	2.000	38000	
Graf, Jr., George L. & Lilly, et al	20, 06	4.500	129400	28,600
Graf, Jr. et al, George L.	03, 18	5.500	33100	
Graf, Jr. et al, George L.	03, 19	5.000	32800	
Graham, Gary H. & Alice P.	12, 41-03	5.000	43450	96,300
Grant, Harold E.	27, 11	3.000	24750	
Grant, Lloyd W. & Helen	42, 01-13		30400	12,550
Grant, Phillip L. & Anita M.	42, 01-98		30400	8,800
Grasewicz, Paul F. & Rose M.	04, 57-11	12.400	49600	29,000
Gravel, Donald F.	06, 17-04	5.620	39450	35,800
Graves, Jon T. & Ruth B.	04, 55-10	2.300	39000	85,650
Greeley, Roland B.	21, 24	0.200	145000	25,750
Greeley, Roland B.	21, 27	0.500	25500	
Green, Alfred H. & Joan K.	37, 03	0.530	75000	66,150
Green, David J. & Barbara L.	20, 05	1.300	31800	51,000
Green, Trustee, Raymond C.	08, 03	68.000	54400	
Green, Trustee, Raymond C.	42, 01-59		30400	600
Green, Trustee, Raymond C.	42, 02-70		30400	
Green, Trustee, Raymond C.	42, 02-79	1.000	40400	
Green, Trustee, Raymond C.	42, Phase II	6.000	144300	
Green, Trustee, Raymond C.	43, 02-84		30400	21,800
Green, Trustee, Raymond C.	43, Phase III	59.000	1063900	
Greene, Gerald C. & Louise L.	15, 01	27.000	38600	169,950
Greene, William E. & Helen L.	07, 17	9.500	53350	23,550
Greene, et al, Barbara L.	20, 09-01	2.400	140450	51,100
Gregory, Sheila E.	17, 14-01	2.000	4000	
Greiner, Walter K.	28, 37	0.500	27250	40,100
Grier, A. Peter & Donna	29, 23	22.740	63300	53,200
Grier, John J.	29, 20	0.800	37500	27,800
Griffin, Daniel T.	32, 07	0.800	45500	272,350

PROPERTY VALUATION

NAME	Map-Lot	Acres	LAND	BUILDING
Griffin, Jack W. & Sara C.	06,40-04	2.090	42600	103,050
Griffin, Shirley L.	12,41-01	13.600	46000	
Grove, Edwin G. & Iris C.	28,16-03	3.500	43700	92,750
Grube, Ronald H. & Carmela A.	13,04-03	5.300	27950	28,250
Guay, Albert J. & Lucille L.	42,02-52		30400	21,950
Guenther, James H.	06,03	5.100	49600	3,350
Guerin, Robert F. & Rita H.	42,02-33		30400	18,250
Guerrette, Helen C.	09,03	24.500	72850	13,350
Guild, Charlotte B.	32,55	1.600	52500	87,750
Guion, Arthur C. & Bethany E.	04,70	0.600	31000	77,500
Gussman, Robert A. & Gertrude A.	10,15-05	17.600	1400	
Gustafson, Alan R. & Judith R.	03,10	1.000	30000	13,350
Gustafson, Alan R. & Judith R.	03,16	2.200	39600	
Haapala, Aili M.	28,42	0.500	27250	43,100
Hadsell, Timothy & Barbara W.	36,04	0.500	54600	35,850
Haerberle, Henry & Kathryn	12,33	18.000	48650	168,650
Haerberle, Henry & Kathryn	12,34-02	16.200	1300	
Haerberle, Henry & Kathryn R.	12,34-01	8.000	650	
Haggblad, Joseph H. & Diane M.	29,04	3.800	29600	48,800
Hagglund, Mary L.	06,49	3.600	22800	
Hagstrom, III, Carl J. & Gail	10,57	31.000	350	
Hagstrom, III, Carl J. & Gail	10,59	8.800	49150	133,200
Hall, Jr., Warren S. & Avis M.	03,32-03	6.200	46150	47,960
Hallett, Frances G.	08,50	23.000	64300	70,950
Hallett, Frances G.	08,52	0.700	12400	19,400
Hamelin, Francis A. & Irene	35,27	0.180	30000	18,400
Hamilton, Curtis T. & Sheila A.	15,20	5.500	65900	129,750
Hammond, Andrew & Patricia	42,02-69		30400	8,650
Hancock Homes, Inc.,	10,61	1.400	27400	
Hancock, II, James H.	15,51-01	3.000	750	
Hancock, II, James H.	15,52	35.900	55250	188,650
Hancock, II, James H.	34,22	11.500	200	
Hancock, II, James H. & Judith E.	15,53	195.000	8200	11,150
Hancock, II, James H. & Judith E.	15,55	107.000	4900	
Handy, Jr., Roy E. & Shirley L.	02,23	1.000	8000	
Hanninen, John H. & Brenda L.	29,13	0.400	23500	67,800
Hanninen, Mary A.	03,20	9.400	52150	79,700
Hanninen, Mary A.	03,21	6.000	41500	
Hannon, James F. & Myrtle E.	42,01-100		30400	18,500

PROPERTY VALUATION

NAME	Map-Lot	Acres	LAND	BUILDING
Hanscom, Doris A.	12,16	0.300	21000	13,500
Hanson, Robert W.	36,12	0.300	47500	38,650
Hanson, Robert W.	36,13	0.170	32000	
Harford, Mary L.	27,16	.		2,300
Harkins, Ellinor L.	06,48	9.500	34750	29,950
Harkins, Rbt., Nancy & V. Lake	37,01	-1.000	91500	
Harrington, Donald E. & Shirley A.	42,02-44		30400	21,500
Harrington, Jr. et al, Robert N.	36,05	0.500	42900	45,700
Harrison, Jr., Edwin J. & Beryl M.	23,20	0.900	178000	29,250
Hart, Edward J. & Edward W.	25,01-L		2500	14,100
Hart, Paul R.	07,28-01	26.000	48700	46,850
Hautanen, Brian J. & Donna	08,25	5.100	38650	65,750
Hawley, Jr., Harry T. & Elaine G.	37,15	0.280	27750	20,350
Hayden, Gerald D.	13,12	1.800	22700	13,600
Hayes, Gary	08,08	109.200	8750	
Haynes, Nathaniel & Robin	11,13	10.000	50800	54,450
Haynes, Timothy & Susan L.	10,21-02	6.000	47500	158,600
Heald, Gary A.	07,28-02	13.800	46700	47,200
Heatley, Craig B. & Adrienne M.	21,07	0.100	101500	32,400
Heglin, Danny L. & Nancy S.	06,36	15.500	86900	133,250
Hendrick, Frederick H.	34,04	0.160	24000	43,950
Henry, Elizabeth P.	11,68	10.000	64500	13,750
Henry, Elizabeth P.	32,09	0.100	27500	155,850
Henry, Everett A.	22,01	5.000	164500	13,550
Henry, Russell	07,07-06		500	9,300
Herk, Onnie A.	08,29	3.600	45850	67,050
Hersom, M. Patricia	23,03	0.100	119500	19,750
Heselton, Ruth	33,16	1.200	49000	167,250
Hewitt, Deborah A.	02,09-01	5.200	46700	2,650
Hewitt, John L. & Mary E.	12,31	3.800	50300	68,200
Higgins, Wayne R. & Wanda E.	03,31	5.100	38200	87,450
Hildreth, Sr., Ronald & Sandra	34,09-01		.	28,750
Hill, Aarno I. & Hilda R.	14,32	25.000	44150	11,450
Hill, Atle A.	06,16	2.200	39700	36,450
Hill, David L.	05,03	68.700	5500	
Hill, David L. & Nancy H.	02,12	155.500	93900	
Hill, David L. & Nancy H.	02,12-01	5.150	35600	112,950
Hill, David L. & Nancy H.	02,12-02	5.230	28200	
Hill, Douglas W.	10,66	1.000	1500	

PROPERTY VALUATION

NAME	Map-Lot	Acres	LAND	BUILDING
Hill, Howard H. & Deborah A.	10,20	53.900	51650	185,100
Hill Estate, Eleanore M.	11,14	2.600	24000	
Hill Estate, Eleanore M.	32,46	0.060	21500	31,100
Hilton, Barry P. & Shari L.	08,22	0.500	27250	9,550
Hirschberger, Lenice	33,12	1.200	46900	75,900
Hoag, William	07,07-39		5000	15,850
Hoey, Jr., Clifton G. & Margaret	42,01-97		30400	8,400
Hofmeister, Paul O. & Annette O.	41,14	1.500	33250	60,450
Holbrook, Barbara R.	17,11	28.200	2250	
Holbrook, Barbara R.	39,03	16.070	120650	274,600
Holcomb, Gerald	10,33-02	14.500	39600	99,750
Holder, M. Ethel	34,09-15		.	10,750
Holland, Charles Lee	07,28-03	5.700	21850	
Hollman, William & Joyce H.	14,27	46.000	42850	30,550
Holman, Bertha M.	34,09-13		.	14,900
Holman, George W.	04,01	49.000	2600	
Holman, Howard C.	34,16	7.000	34000	
Holman, James W. & Ursula	17,17	2.000	40500	67,850
Holman, John E. & Debbie	39,02	8.000	85500	138,350
Holman, John E. & Debbie A.	17,14	30.000	53650	67,850
Holman, Richard A. & Sandra	17,16	2.000	40500	63,700
Holman, Rosalie A. & Kathleen	27,10	1.000	26000	68,400
Holman 1983 Trust, .	10,03	15.500	36050	79,400
Holman 1983 Trust, .	10,04	232.000	60750	88,100
Holmes, H. David & Irene E.	10,80	2.500	41500	68,600
Holmes, Walter B.	21,35-01	1.500	32800	
Holmes Estate, Mildred E.	03,11-01	1.000	30000	
Holmes Estate, Mildred E.	07,02-02	18.000	58150	
Holmes Estate, Mildred E.	21,02	0.130	60000	
Holmes Estate, Mildred E.	21,35	1.600	42300	69,400
Honeycutt, Marshall L. & Catherine	12,41	18.000	53600	67,250
Hongisto, Gertrude	18,17	1.400	7000	
Hongisto, Walter E. & Modena	39,01	2.900	38500	62,850
Hooper, Richard & Avis	42,01-73		40400	9,650
Haupt, Freda B.	31,05	0.610	33000	173,350
Howe, Robert & Barbara	42,02-78		40400	23,200
Howell, Catherine B.	15,08	3.000	50700	94,550
Howell, Leona	11,67	19.000	32300	
Howell, Leona	16,04	1.800	5400	

PROPERTY VALUATION

NAME	Map-Lot	Acres	LAND	BUILDING
Howell, Leona	16,09	66.000	35800	
Howell, Leona	36,14	0.200	8300	
Howell, Leona	36,15	0.360	3600	
Howell, Leona	36,18	0.200	6550	
Howell, Leona	36,24	5.000	1900	
Howell, Theodore E. & Leona	31,13	31.000	93250	63,700
Howell, Theodore E. & Leona	31,18	0.450	4500	
Howell, Walter A. & Barbara A.	12,01	84.000	5050	
Hoyland, Gustave & Susan Geary	24,08	0.500	69300	55,300
Hoyland, Gustave J.	07,07-31		5500	19,350
Hubbard, David H. & Nancy E.	28,34	0.200	26250	77,900
Hughes, Peter	12,24	0.400	22000	21,500
Hughgill, Jr., Robert C. & Julie K.	10,40	5.500	38200	42,250
Hull, Richard J.	10,26	1.500	35500	13,700
Hull, Jr., Randy	07,07-11		500	8,750
Hunt, John B.	04,57	71.000	32900	
Hunter, William R. & Betty	09,08	3.600	41900	74,400
Hunter, Jr., Harold R. & Brenda	04,46	15.000	196000	591,050
Huntington Mortgage Co., .	10,21-04	9.120	53750	79,500
Huntoon, Mary E.	29,10	0.200	21250	38,300
Huntoon, Jr., Clyde W. & Laurie L.	28,13	0.520	25500	50,950
Hyde, Ellen R.	09,01	2.600	12850	
Hyde, Robert S. & Melissa	10,60	1.800	37300	82,500
Hymel, Louis J.	05,04	228.000	136800	
Hyslop, Jed & Tracy	27,07	0.200	22500	57,750
Hyslop, Jed & Tracy	27,08	0.900	18000	
Ibelle, Alan D. & Jean A.	10,06	3.000	43200	55,900
Ibelle, David E. & Linda J.	10,05	3.500	42500	75,350
Ilg, Dorothy Ann	32,21	6.760	44450	
Indian Head Nat'l. Bank, IRA Cust. fo	32,16	0.430	32500	65,500
Ingram, Flora B.	16,03	100.000	22700	16,800
Ingram, Flora B.	16,13	16.500	650	
Iosua, Scott, Jayce & A. Arrigo	04,57-09	2.340	33000	59,350
Irvings, Mark L. & Susan P.	17,18	43.000	12650	
Irvings, Mark L. & Susan P.	38,12	2.500	75600	94,350
J & R Trust, c/o J. Ilg & R. Raitto	15,03-08	29.800	53500	
Jackson, Joseph J. & Barbara	14,34	1.800	33700	74,200
Jackson, Robert S. & Deborah D.	14,30	8.000	27400	77,550
Jacobs, Arthur J. & Kathryn	30,09	1.500	32500	44,350

PROPERTY VALUATION

NAME	Map-Lot	Acres	LAND	BUILDING
Jacobs, Arthur R. & Marlyn M.	37,09	0.280	50500	31,400
Jacobs, Francis B.	08,18	1.400	31600	34,500
Jadwin, John	06,42	62.000	50500	69,950
Jadwin, John	06,43	1.400	33700	5,900
Jagiello, George & Fredi Walker	43,02-18	1.000	30400	16,550
Januskiewicz, Peter R. & Tracey A.	06,40-12	2.040	45800	58,050
Jarvi, Heirs, David	11,05	45.000	78400	
Jarvis, John A. & Lorraine A.	07,10	11.300	25600	
Jarvis, John A. & Lorraine A.	34,14	3.700	35550	69,500
Jensen, David H. & Diane D.	27,05	0.760	27500	32,550
Jensen, David H. & Diane D.	27,10-01	2.000	22000	8,350
Jobbagy, Sr., Francis & Mary	15,23	20.000	16000	
Johansson, Carl S. & Doris E.	04,55-06	10.000	56500	73,600
Johansson, Carl S. & Doris E.	04,55-07	5.000	42000	145,050
Johnson, Agnes J.	12,40-05	6.300	35950	
Johnson, Bruce	07,07-38		2000	14,800
Johnson, Carl H. & Agnes J.	12,46	47.900	38300	
Johnson, Margaret L.	10,01	9.500	77300	51,850
Johnson, Melinda C.	08,43-01	2.480	36900	93,800
Johnson, Robert W.	13,04-05	10.000	41000	72,250
Johnson, Ronald & Sarah	42,02-17		30400	21,000
Johnson, Russell J. & Annette	40,05	1.000	32500	56,550
Johnson, Jr., Arthur L.	41,08	2.700	35950	72,450
Jones, Quentin R. & Bonnie M.	03,06-01	12.000	67300	69,200
Jones, Samuel B. & Barbara L.	03,04	36.000	2900	
Jones, Samuel B. & Barbara L.	03,06	37.400	49550	199,600
Jones, Samuel B. & Barbara L.	03,07	9.000	900	800
Joslin, Timothy H. & Kristin M.	16,15-01	4.800	39250	32,800
Joy, Elliot S.	34,09-02		.	26,400
Joy, Lester & Janice Lucius	04,22-01	10.000	39700	35,200
Joyce, Robert F. & Phyllis E.	01,06	0.700	13300	
Joyce, Robert F. & Phyllis E.	02,04	7.500	28300	
Judge, Norman E. & Jeanne E.	10,40-01	3.000	37300	53,950
Judycki, Anthony W.	25,10		5500	16,500
KAB Realty Trust, Karen Bazley, Trust	28,04	1.700	58000	174,650
KAB Realty Trust, Karen Bazley, Trust	28,05	0.350	14000	
Kane, Albert J. & Beverly J.	08,43-02	2.200	35300	73,850
Kassotis, Wayne H. & Linda A.	03,24	3.000	41900	62,650
Kates, James G.	07,31-02	24.680	32000	58,800

PROPERTY VALUATION

NAME	Map-Lot	Acres	LAND	BUILDING
Kates, James G. & Peter	07, 32	53.100	50950	
Kates, James G. & Peter	07, 42	154.000	12300	
Keilig, Roger B.	34, 02	7.000	104000	198, 050
Keith, Marguerite & Bonnie H.	07, 07-17		5000	19, 300
Kelly, John J. & Patricia H.	22, 02	4.000	40375	8, 975
Kelly, Judith A.	04, 64	1.000	25000	
Kelly, Paul L. & Anny F.	14, 31	6.000	36250	
Kendall, Winters M. & Alice	10, 77	6.030	49200	117, 300
Kendall, et al, Frank	06, 01	7.700	29650	
Kenison, Donna	07, 14	2.200	39700	51, 750
Kenison, Linda Hope	02, 15	1.400	6300	
Kennedy, Brian K. & Helen S.	33, 06	1.000	47500	56, 600
Kennedy, Sheila C. & James H.	11, 40	40.000	3200	
Kennedy, Sheila C. & James H.	11, 41	3.800	57300	130, 300
Kennedy, Sheila C. & James H.	11, 45	1.400	44000	
Kennedy, Sheila C. & James H.	11, 57	2.500	200	
Kennedy, Sheila C. & James H.	11, 59	10.600	850	
Kennedy, Sheila C. & James H.	11, 60	9.000	700	
Kennedy, Sheila C. & James H.	11, 61	69.000	5500	
Kennedy, Sheila C. & James H.	11, 62	42.000	3350	
Kennedy, Sheila C. & James H.	16, 05	26.000	2100	
Kennedy, Sheila C. & James H.	16, 06	3.000	250	
Kennedy, Sheila C. & James H.	27, 12-02	2.000	22000	6, 750
Kennedy, Sheila C. & James H.	28, 03	1.200	28500	120, 500
Kennedy, Sheila C. & James H.	28, 43	0.150	250	
Kennedy, Sheila C. & James H.	29, 24	16.500	75750	123, 950
Kennedy, Sheila C. & James H.	34, 27	0.470	45500	95, 650
Kenney, Harold T. & Arlene L.	04, 45	6.500	46350	86, 200
Kenney, June B.	30, 08	0.500	28750	53, 850
Kenney, Jr., Harry E. & Constance S.	32, 15	1.600	42700	105, 600
Kerrigan, et al, Joseph (Trustees)	04, 03	100.000	40000	
Ketola, Warren R.	12, 15	2.000	21500	
Khoury, Brian W.	18, 21	6.000	9000	
Kiberd, Myles A. & Eleanor B.	02, 08-04	9.000	37000	51, 900
Kiberd, Myles A. & Eleanor B.	10, 15-02	11.800	950	
Killeen, Austin J. & Anne K.	16, 08	22.000	40400	113, 700
Killory, Daniel & Andrea M.	14, 21	0.230	25750	46, 900
Kinney, David & Christine	28, 16	3.500	43250	56, 600
Kirby, Megan	42, 02-73		40400	13, 500

PROPERTY VALUATION

NAME	Map-Lot	Acres	LAND	BUILDING
Kiritsy, Charles A. & Virginia	04,30	0.100	2500	
Kiritsy, Charles A. & Virginia	04,79	18.300	124800	139,550
Kiritsy, Charles A. & Virginia	04,80	3.600	32500	
Kiritsy, Charles B. & Anna	08,45-02	2.000	35350	75,800
Kittredge, Philip M. & Barbara J.	01,09	25.000	2000	
Knight, Bruce & Joan	24,01-02	5.200	187000	45,850
Knight, Steven A.	27,04	1.000	25000	28,950
Knights, Walter	07,07-25		500	12,050
Knowlton, Paul & Marie	07,07-43		5500	15,550
Koehler, Jr., Theodore	12,49	4.300	44100	39,750
Kokell, John & Joy M.	18,23	15.000	22500	
Korjeff, Michael G.	03,03	40.000	3200	
Korjeff, Michael G.	03,08	7.100	34150	
Korjeff, Michael G.	03,09	9.200	80100	97,500
Korjeff, Michael G.	21,01	0.170	33000	
Korpi, James N.	22,06-01	-1.000	140000	
Koski, Irene N.	26,06	5.500	78500	1,000
Koster, Peter J.	11,17	44.000	45100	
Kotila, Paul M. & Kathleen	02,13	4.600	49600	57,100
Kottke, Jr., Thomas & Jacklyn	19,01	3.200	41900	66,200
Kottke, Sr., Thomas & Cheryl	19,02	2.900	33800	
Kottke, Sr., Thomas & Cheryl L.	02,18	24.000	73400	212,300
Kottke, Sr., Thomas & Cheryl L.	02,19	10.000	800	
Kowaleski, Mary A.	42,01-31		30400	
Kraft, Stephen M. & Arlene L.	15,35	0.700	29250	18,050
Kramer, Sybil M.	42,02-54	1.000	30400	21,000
Krisch, David A. & Margaret E.	06,31	12.000	66700	96,750
Krunklevich, Edward M. & Carole	34,08	2.700	35250	52,700
Kublbeck, Linda & James	04,72-01	0.800	32500	60,600
Kublbeck, Linda L. & James R.	04,33	0.700	25000	59,250
Kuhlman, Mary E.	03,01	55.000	600	
Kuhlman, Mary E.	03,02	110.000	1300	
Kurtz, Steven B. & Edith A.	15,05	54.700	112100	298,950
Kustosoz, Henry M. & Susan	02,09-06	7.100	64700	45,800
La Fontaine, Francis R.	24,03		5500	19,000
La Fan, William	07,40	1.400	21100	7,000
La Pierre, Emery L. & Judith H.	02,11-02	6.800	43150	62,000
La Pointe, Thomas S. & Martha M.	42,02-08		30400	18,000
La Porte, Ann H. & D.Hewitt	02,20	15.000	30000	

PROPERTY VALUATION

NAME	Map-Lot	Acres	LAND	BUILDING
La Quire, Marion	03,28-02	5.500	43750	24,000
Lacy, Thomas B. & Sally M.	18,20	121.200	52100	135,600
Ladebauche, Paul E. & Beatrice C.	42,01-04		30400	19,150
LaFave, Robert L. & Patricia A.	07,36	6.000	37450	37,450
LaFave, Scott & Theresa	07,02-01	2.000	38500	29,950
Laflamme, Larry	04,25-01	5.400	37600	43,450
Laflamme, Larry	04,25-02	6.400	34700	
Lafond, Jr., Henry A.	03,31-01	6.100	39700	70,500
LaFontaine, Ray. A. & Kathy M.	27,10-02	1.700	21050	
Lagerberg, David & Judith	06,20	6.200	44900	63,300
Lambshhead, Nathan C.	11,13-01	3.800	36250	29,050
Lampinen, Wayne A. & Martha H.	10,54-01	3.000	37000	
Landy, Macreay J. & Gail P.	32,37	0.270	26500	158,600
Landy 1982 Trust, Marion Sunstein	10,23	27.200	2200	
Lang, Ralph F.	20,10	2.600	142950	16,050
Lapia, Michael & Rosalie	42,01-33		30400	12,400
Lapsley, Joseph A. & Ramona J.	42,01-54		30400	8,500
Laraba, Sr., David J. & Odell E.	08,54	16.800	61600	50,650
Larder-Olejatz, Robin	07,07-29		1000	11,200
Larder-Olejatz, Robin	07,07-30		.	4,600
Larson, Walter R. & Helen G.	42,01-18		30400	14,050
Larson et al, Joseph S.	03,13	0.700	36000	36,300
Laughner, Lois T.	15,60	25.160	56350	248,900
Lavallee, Sheri	11,17	44.000	45100	
Lavoie, Gerard J. & Ella	07,07-05		4500	10,350
LaVoie, Richard H. & Pauline Y.	43,02-101	1.000	30400	21,800
Lawrence, Frank & Hazel B.	37,11	0.500	74000	50,700
Lawrence, Frank & Hazel B.	37,13	0.830	34000	
Lawrence, Keith E.	14,06-01	28.900	47550	
Lawrence, Rebecca A.	15,03-02	4.800	49900	72,600
Leary, Daniel J. & Evelyn M.	42,02-75		40400	23,650
LeBlanc, James T. & Eileen C.	26,02	-1.000	60000	39,650
LeBlanc, Ronald & Luanne	42,02-03	1.000	30400	24,150
Leel, Ronald & Annette	06,32-01	11.270	63250	62,650
Leger, Joseph R.	42,01-62		30400	4,500
Leighton, Robert M. & Irene Noga	42,02-50		30400	20,350
Lencho, Keith J.	12,41-05	6.500	25450	
Lencho, Keith J.	12,41-06	5.300	25350	
Lewan, William D.	09,15-01	2.210	21050	23,000

PROPERTY VALUATION

NAME	Map-Lot	Acres	LAND	BUILDING
Lewan, William D.	09,18-01	4.950	41100	57,200
Lewis, Walter V. & Dorothy W.	12,36	2.951	36450	51,650
Lexington Town Employees, Federal Cr	42,01-09		30400	12,450
Lilback, Reino	14,01	13.000	850	
Lilback, Reino M. & Carolyn	27,12-01	5.000	39800	58,500
Lilback, Reino M. & Carolyn A.	11,12	0.770	25800	38,400
Lilback Estate, Eino J.	14,02	3.500	2800	
Lilback Estate, Eino J.	27,12	16.000	950	
Limauro, Marino & Marie	25,01-F		1000	12,600
Linderman, James L.	26,01-03	7.500	116000	139,450
Link, Susan S.	27,26	3.000	38500	103,550
Linskey, Donald D. & Jo-ann M.	04,57-04	2.500	34750	120,700
Linton, Margaret	09,07	0.120	3000	
Linton, Robert & Margaret R.	09,09	1.400	27400	
Litchfield, Eva P.	12,43	18.000	16350	7,850
Little Monadnock Realty Trust, .	13,09	48.000	3050	
Lively, Daniel & Nancy	09,06	3.000	42700	72,550
Livengood, David G. & Debra M.	03,17	0.500	31500	51,500
Lojko, Steven L. & Marie Carole	42,02-32	1.000	30400	25,850
Long, Nicholas R. & Nancy K.	35,26	0.540	26000	34,850
Longever, Dana R. & Karen	33,30	0.800	33500	79,550
Longever, Gwendolyn R.	12,60	72.000	65650	38,100
Longever, Gwendolyn R.	12,63	75.100	4050	
Longever, Roy I.	12,62	1.000	500	
Loni Sue Realty Trust, Elena Richard	42,02-91		40400	16,550
Loomis, Doris	29,03	0.700	26500	40,350
Loos, Charles B. & Carolyn A.	26,05	0.440	76000	16,000
Lord, Barbara J.	14,40	43.000	3450	
Love, David M. & Elaine R.	35,07	0.700	60500	
Lowe, Jr., Russell B.	16,30	7.000	550	
Lowry, Robin E.	15,33	1.000	31000	73,100
Lowry, Robin E.	15,34	0.700	4200	
Lucey-Papa Assoc., .	15,60-04	1.000	47000	110,300
Lund, Alfred P. & Patricia	42,01-41		30400	11,800
Luopa Estate, Arne W.	18,08	1.400	34400	64,250
Lymberg, John W. & John A. Warner	38,09	2.000	51500	8,400
Lynch et al, Donald F.	42,01-79		30400	8,750
MacAlister, Bruce & Marilyn	35,09	0.700	50000	33,250
MacDonald, Jr., Angus D. & Carolyn	42,01-50		30400	18,100

PROPERTY VALUATION

NAME	Map-Lot	Acres	LAND	BUILDING
MacKay, Don. & Morgan Stinemetz II	32,14-01	2.200	12300	
MacKay, Don. & Morgan Stinemetz II	32,22	0.850	42500	120,600
MacKenzie, Scott L. & Jolyn M.	16,16	8.900	38750	18,100
Mackey, James F. & Beatrice	03,28-04	5.000	36400	1,900
Mackey, Ruth S.	32,18	2.300	46100	82,100
MacKnight, Roger A. & Joanne M.	02,01	5.000	18100	
MacKnight, Roger A. & Joanne M.	02,02	4.000	15050	
MacLean, Wayne A. & Rita E.	10,15-04	20.000	1600	
Mageary, Michael A.	42,02-10		30400	22,700
Mahler, Kenneth W. & Laura B.	24,03-05	2.000	39500	108,650
Mahoney, Daniel & Cheryl	07,07-15		2000	6,600
Main, Jr., Howard L.	07,07-18		5500	14,450
Mandra, Joseph	42,01-11		30400	4,500
Manhoff, Harold D. & Mildred	42,01-15		30400	10,750
Manhoff, Harold D. & Mildred	42,02-71		40400	
Manhoff, Harold D. & Mildred	42,02-72		40400	21,150
Marchetti, Karin	25,01-K		5500	12,700
Marecek, Mary & Marg. Goodwin	37,16	0.280	27750	47,750
Mark Edwin, Enterprises	18,01	145.000	11600	
Mark Edwin, Enterprises	18,16	8.400	6300	
Mark Edwin, Enterprises	38,05	3.000	72500	67,000
Marotta, Alfred & Rose	42,01-16		30400	15,200
Marsden, Joseph P. & Velna J.	42,02-93		35400	20,850
Marsden, William J. & Marie J.	42,02-86		40400	23,200
Marshall, Richard & Joyce	36,07	0.500	61250	19,400
Marshall, Richard L. & Claire L.	42,01-53		30400	16,150
Marshia, Jr., Ronald & Grace	28,10	0.290	21000	55,050
Martel, Christopher M. & Wendy	11,56-01	2.000	28150	68,400
Martin, Barry J. & Eliz.	03,31-03	6.300	40000	58,500
Martin, Doris C. & Joan E.	29,02	0.600	26500	42,700
Martin, Edward C. & Sieglinde	14,26	49.000	28400	20,250
Martin, Francis & Marie E.	29,11	0.400	22250	64,000
Martin, Josephine P.	20,11	1.500	129500	35,700
Martin, Levi F. & Gertrude	10,72-01	2.400	34600	49,400
Martin, Nancy A.	02,11-01	14.200	37500	
Martin, Randall S. & Lori Kay	31,15	0.570	40500	48,050
Martorilli, Carmine V. & Yvette	42,02-90		40400	20,150
Massin, Charles G.B. & Francis C.	13,08	31.000	3350	
Massin, Charles G.B. & Susan M.	32,40	4.200	41100	172,800

PROPERTY VALUATION

NAME	Map-Lot	Acres	LAND	BUILDING
Massin, Francis C. & Elizabeth	32,41	1.000	35500	106,500
Massin, Francis C. & Elizabeth	32,42	4.700	42050	180,950
Matterazzo, Eugene M. & Mary E.	42,02-63	1.000	30400	21,600
Matthews, Pauline J. & Dale	12,48-01	4.000	42000	50,050
Mattson, Aune S.	15,10	9.000	52600	
Mattson, Aune S.	41,01	2.000	37000	36,250
Mattson, Edwin G. & Shirley	18,05	5.500	58250	61,950
Mattson, Jr., Edwin O. & Sandra	28,29	0.750	26500	57,050
Maurer, Philip L. & Elizabeth	07,03	22.000	54800	
Maurer, Philip L. & Elizabeth	07,04	23.000	63500	
MAW Fitzwilliam Trust, Peter Smith, T	15,17	95.000	73800	53,100
MAW Fitzwilliam Trust, Peter Smith, T	15,18	1.700	150	
May, Franklin D. & Evelyn P.	15,54	40.000	140250	94,200
May, Jeffrey L. & Sheila M.	04,24	3.000	31500	59,600
May, Laurie C. & Darryl F.	04,57-01	3.100	40200	57,750
May, Warren H. & Linda J.	04,22	51.000	3200	
May, Warren H. & Linda J.	04,23	9.200	49700	68,150
May, William H. & Jo Ann M.	06,05-03	7.300	42650	73,150
Mayer, Arno	35,20	0.300	26250	53,400
Mayer Molding Corp., .	15,26	5.000	93000	165,400
Mazaleski, Edward & Lillian	33,23	0.380	32000	97,500
Mazzochi, Richard G. & Leslie C.	14,23	4.340	33650	82,950
Mc Ardle, Margaret A.	15,03-01	5.000	41000	
Mc Cann, William J. & Betty C.	37,06	0.210	48000	21,400
Mc Closky, Richard F. & Mary P.	42,01-91		15200	2,850
Mc Hugh, Judith A. & Thomas J.	42,01-92		30400	19,350
Mc Kenney, Robert F. & Claudia Cimma	24,05	0.500	80750	17,900
Mc Kenney, William A. & Karen I.	24,05	0.500	80750	17,900
Mc Nutt, Donald L. & Iris B.	36,23	0.200	38000	
McCarthy, Caroline Hughes	12,25	0.500	23000	14,640
McCulla, Thomas S. & Beverly	14,19	19.000	49400	69,100
McElaney, Alfred A. & Beverly J.	02,08-02	10.700	38300	71,000
McGrath, Michael P. & Joan F.	42,02-51		30400	19,700
McHenry, Thomas G. & Jane R.	42,01-87		30400	8,350
McKinnon, Paul E. & Kathryn J.	42,02-85		40400	10,250
McLaughlin, Bertram B. & Joan B.	02,10	29.000	61900	48,200
McLaughlin, Bertram B. & Joan B.	08,31	40.000	3200	
McLaughlin, Bertram B. & Joan B.	12,04	45.000	3600	
MEADOWOOD CNTY. AREA FIRE DEPT., .	17,11-01	0.328	1950	

PROPERTY VALUATION

NAME	Map-Lot	Acres	LAND	BUILDING
MEADOWOOD CNTY.AREA FIRE DEPT., .	39,03-01	1.930	34900	112,750
MEADOWOOD CNTY.AREA FIRE DEPT., .	40,02	0.700	23750	26,400
MEADOWOOD CNTY.AREA FIRE DEPT., .	40,03	5.000	36000	17,400
MEADOWOOD MEMBERSHIP, .	40,04	1.200	37000	70,450
Meatley, Darryl D.& Janet	10,72	4.710	53800	55,500
Meatley, Darryl D.& Jeffrey	09,02	23.000	57300	15,500
Meatley, David R.	10,65	16.000	64000	40,450
Meatley, Diana J.	10,44-01	3.200	40600	38,400
Meatley, Theodore	02,11	111.000	146450	22,450
Meatley, Tynne S.	07,09	1.300	10950	
Meatley, Tynne S.	11,15	0.800	27500	36,350
Medina, Domingo & Lucille J.	42,02-48		30400	20,750
Melosky, Stephen & Elizabeth	12,52	0.750	36000	63,850
Melvin, James G.	35,22	0.290	22250	21,200
Mendeloff, Ernest M.& Kirstin	11,52	1.000	18000	
Mendeloff, Ernest M.& Kirstin	11,55	2.000	23000	
Mercier, John A.& Vicki L.	04,57-02	3.100	35650	58,050
Merrifield, B.Kenneth	15,12	4.400	49300	95,650
Merrifield, Erwin H.& Frigon N.E.	21,23	0.300	78000	36,700
Merrill, Theodora M.	35,32	0.400	47500	21,250
Merriman, Joseph & Janice Barry	09,18-02	8.050	51550	91,450
Meserve, Sally D.	14,05	78.000	36100	69,350
Methe, Edward J.	03,40	18.000	7200	
Methe, Edward J.	08,20	40.000	138000	83,950
Methe, Edward J.	27,13	0.680	21000	4,950
Methe, Mark	12,53-02	5.570	39650	
Methe, Michael A.& Nancy C.	15,22	4.500	50500	135,950
Methe, Michael A.& Nancy C.	21,22	0.070	41500	27,700
Metzger, Frank J.	34,09-04		.	16,300
Metzger, J.Hayes & Katherine	33,25	1.600	41300	129,850
Meyer, Dr.Eugene W.	21,25	5.500	49500	99,050
Meyer, Dr.Eugene W.	23,07	0.030	54000	3,200
Michelson, Carl	07,07-08		500	13,350
Michelson, Frank A.& Joan	26,07	0.300	74500	13,700
Michelson, Frank A.& Joan	26,09	1.500	35000	61,700
Michelson, Kenneth,et al	26,11	3.700	84500	22,050
Michelson, Priscilla M.	27,02	1.000	26000	51,850
Michelson, Priscilla M.	27,23	0.150	750	
Michelson, Wayne H.& Elaine M.	13,03	5.000	40500	32,800

PROPERTY VALUATION

NAME	Map-Lot	Acres	LAND	BUILDING
Middleton, Elizabeth M.	42,02-16		30400	21,450
Milanesi, Louis H. & Elaine A.	03,26	3.000	40900	64,550
Milano, Joseph A. & Alice T.	42,01-57		30400	5,450
Milburn, Robert & Elizabeth	10,23-02	18.400	1350	
Miller, Jeffrey D. & Jean	06,40-06	2.020	42550	77,900
Miller, John D. & Elizabeth	31,14	2.750	60000	73,800
Miller, John D. & Elizabeth	31,17	2.000	35000	
Miller, Nancy W. & Crlyn. Saari	06,46	1.000	37500	23,050
Miller, Robert P. & Donna Jean	06,17-02	6.940	41400	67,500
Millett, Charles E. & Mary V.	35,31	-1.000	26000	26,550
Mills, Cameron L. & Roberta A.	42,01-80		30400	9,450
Miner, Michael G. et al	04,62	2.000	32500	56,200
Mitchell, Peter G. & Susan M.	06,40-14	3.020	40500	95,050
Monadnock Lifetime, Products	15,36	7.300	106800	743,250
Monadnock Lifetime, Products	34,29	0.400	45500	90,900
MONADNOCK REGIONAL SCHOOL DIST, .	30,05	11.000	80000	
MONADNOCK REGIONAL SCHOOL DIST, .	30,06	16.000	153000	389,400
Monaghan, Thomas	07,07-35		5000	15,250
Monether, Peter C. & Anita L.	09,17	3.000	40000	109,750
Monkton, Donald S. & Dolores A.	10,39	3.700	36000	33,100
Moran, Thomas F. & Wayne W.	07,28-11	7.900	39450	66,550
Morey, Kenneth H.	16,22	17.200	32250	1,650
Morey, Maureen L.	12,20	5.200	32300	31,100
Morey, Ronald W. & Lecia	34,18	1.030	31050	19,050
Morgan, Carl & Patricia	04,57-06	2.200	34300	63,350
Moriarty, Francis J.	12,29	71.500	36050	24,200
Morin, Steven M. & Michele L.	06,13	1.100	33100	45,750
Morong, Kevin P. & Lisa	28,14	0.560	27250	40,600
Morrarty, Florence	12,23	0.300	21000	22,050
Morrison, John D. & Alice E.	02,09-04	5.330	44450	2,350
Morse, Daniel C.	08,53	65.000	42350	25,200
Morse, Donald R. & Elizabeth A.	42,01-39		30400	21,300
Mossa, Richard	07,07-14		5500	9,750
Mosseau, James P. & Irene F.	37,05	0.210	47500	19,650
Moulton, Alan R. & Ellinor L.	06,48	9.500	34750	29,950
Mowry, Wesley I. & Charlotte P.	23,22	0.400	95500	47,200
Mroz, William & Beverly A.	08,42	1.000	14000	
Mulhall, Michael O.	42,01-91		15200	2,850
Mullen, Donald P. & John W.	03,29	11.000	42500	

PROPERTY VALUATION

NAME	Map-Lot	Acres	LAND	BUILDING
Mullett, Dana L.	07,07-45		5000	23,200
Mullin, Rita J.	10,21-03	7.300	50100	116,750
Mullin, Rita J.	35,38	5.100	51300	73,350
Mullin, Rita J.	35,39	5.600	11200	
Mullin, Walter J.	35,39	5.600	22400	
Munger, Wesley B. & Michelle A.	28,18-01	1.100	37700	59,750
Murbach, William T. & Mary C.	04,57-10	2.340	34500	65,550
Murphy, Dennis M. & Kevin J.	23,01	0.100	95000	23,950
Murphy, Robert A. & Janice L.	04,74-01	2.000	35000	67,300
Murray, Alvin M. & Nancy	25,14	0.200	67500	80,150
Murray, Alvin M. & Nancy	25,21	0.200	15500	5,800
Murray, Edward Thomas	35,21	0.300	26250	22,600
Murray, Leo P. & Elaine	24,03-02	8.350	133200	23,850
Myer, Alan G.	30,02	1.000	38500	72,000
Myrick, Harrison D. & Betty M.	08,51	3.000	38750	110,350
Nattila, Steven S. & Robyn J.	41,15	1.400	32700	64,150
Naylor, Cecilia	16,16-01	8.800	32350	
Naylor, Cecilia	33,01	0.700	46500	109,650
NE Power Co., c/o Prop. Tax Dept.	.		604200	
Nelson, William	07,07-33		5500	16,050
Nevin, Henry M.	32,30	0.300	33250	95,600
New Eng. Tel., & Tel. Co.	32,27	0.200	36500	37,600
Newcomb, Paulette & L. Schimke	10,47	1.400	33100	45,550
Newton, Joseph R.	07,07-13		500	9,550
Nickerson, Ronnie A. & Lorelei A.	09,10	5.400	54400	108,650
Nieber, Donald L. & Fay E.	42,01-06		30400	7,300
Niemela, Michael	06,43-01	3.000	39900	
Niemela, Michael F. & Carol E.	15,09-01	1.700	36700	76,400
Niemela, Ralph J. & Grace M.	06,32-02	3.490	45700	132,900
Niemela, Ralph R. & Helen E.	08,07	21.900	68700	270,000
Niemela, Ralph R. & Helen E.	08,07-02	11.254	40400	
Niemela, Ralph, Helen & Ralph J.	08,46	3.100	72000	92,200
Nirenberg, Morris & Rita	20,12	14.000	215500	143,550
Noble, Susan M.	10,53	4.700	51100	95,150
Noble, Susan W.	10,54	7.560	66400	7,100
Nolan, Martin W. & Denise	40,07	0.350	26250	82,100
Nolan, Robert J.	41,03	1.500	34250	55,650
Nolan, Jr., Matthew J. & Mary B.	37,20	0.280	21750	
Norby, Steven A. & David J.	16,01	32.000	163400	546,000

PROPERTY VALUATION

NAME	Map-Lot	Acres	LAND	BUILDING
Norcross, F.Paul & Julia R.	08,28	89.500	41400	124,050
Norcross, F.Paul & Julia R.	08,30	69.000	6100	
Nosek, Jr., Walter J. & Frances A.	42,02-05		30400	28,900
Nostrand, E. Terry	12,50-02	3.300	43900	96,900
Noury, Richard F. & Dorothy	42,01-78		30400	350
Noury, Richard F. & Dorothy H.	42,01-19		30400	20,550
Noyes, Emily Trowbridge	06,38	3.390	49100	
Noyes, J.Nicholas & Emily	06,37	15.400	80400	96,550
Nye, Jr., Raymond W. & Nancy C.	40,10	2.000	32500	41,150
O'Brien, John E.	07,41	9.500	38450	9,900
O'Brien, Mary A.	10,53-01	2.530	50750	89,700
O'Brien, Nancy A.	12,17	1.000	27000	21,900
O'Connor, James J. & Frances M.	06,21	9.000	52750	
O'Day, John E. & June Sailor	20,07	1.240	40400	64,950
O'Day, Marie	02,21	24.000	1900	
O'Day, Marie	02,28	37.000	2950	
O'Donnell, Marilyn A.	25,09-02	-1.000	123600	18,850
Ogilvie, David K.	10,62	1.000	31000	50,600
Ogilvie, David K.	10,64	13.100	25950	
Oja, Sally G.	04,57-08	10.900	47350	58,800
O'Leary, Michael B. & Elizabeth	13,04-04	8.000	49900	69,850
Olson, Michael C. & A. Seppala	11,07	119.000	189550	
Olson, Richard F. & Tania	25,15	0.200	67500	41,200
Olson, Steve	07,07-26		500	10,350
Oman, Richard N.	33,13	0.130	1300	
Oman, Richard N.	33,21	0.800	41500	55,400
O'Neil, Paul E. & Maureen L.	36,19	-1.000	27300	
O'Neil, Paul E. & Maureen L.	36,20	-1.000	26200	
O'Neil, Paul E. & Maureen L.	36,21	0.500	36000	16,950
Ordway, Jr., Thomas & Linda	10,15-01	11.200	50950	96,150
Orwell Pond, Inc., .	07,26	2.000	38500	82,450
Orwell Pond, Inc., .	11,64	62.000	49150	
O'Toole, Thomas M. & Sheila	42,01-96		30400	20,900
Pagano, Joseph L.	11,36	13.960	41350	101,400
Pagano, Joseph L.	11,36-01	7.600	6100	
Page, Norman O. & Helen	41,16	2.000	81500	100,100
Panagiotes, William	15,09-02	1.102	32650	86,250
Panagiotes, William	15,09-03	1.106	32650	90,850
Parfomak, John N. & Kyong Nan	06,40-05	2.050	42200	59,550

PROPERTY VALUATION

NAME	Map-Lot	Acres	LAND	BUILDING
Parison, James A. & Margaret M.	31,08	0.450	31000	85,800
Park & Sons, Inc.	07,19	52.000	4150	
Parker, Thomas F. & June	07,08	20.000	1600	
Parker, Thomas F. & June	10,56	1.200	24100	
Parker, Thomas F. & June	11,02	20.000	39000	130,850
Parker, Wilhelmina E.	11,01	3.600	40450	72,950
Parker, Wilhelmina E. & Thomas F.	11,04	17.000	450	
Parks, Corey S.	03,31-05	6.200	34850	7,800
Parsons, Robert A. & M. Barbara	33,03	2.300	54400	141,850
Patch, Patricia A.	34,09-10	.	.	20,950
Patch, Richard A. & Nancy J.	10,73	2.200	36550	41,750
Patch, Robert J. & Kathleen	06,32	10.460	61650	33,300
Patrizi, Lebro	06,15	1.000	33500	37,600
Patten, Lise Jungshoved	23,04	0.070	83500	11,050
Patterson, Kimberly A.	02,25	2.700	33050	12,450
Patterson, Rufus & Kathieen	42,01-22		30400	12,500
Paul, Claire	10,23-01	17.100	1350	
Paul, Edward D. & Ruth E.	33,15	1.200	47900	83,750
Paul, Edward D. & Ruth E.	33,18	0.600	32000	38,050
Paul, Richard C. & Alice M.	14,33	1.000	25000	
Peck, George	06,05-02	4.000	31000	
Pedone, Richard J.	42,02-65		30400	21,600
Pelkey, Ann I.	07,07	80.000	293100	194,500
Pelkey, Ann I.	24,07	0.700	44900	
Pelkey, Ann I.	25,07	0.950	155100	1,800
Pelkey, Ann I.	25,10	0.500	155800	1,900
Pelkey, Leonard & Pamela	07,07		4000	12,350
Pelkey, Michael S. & Marie A.	07,11-01	32.000	80600	82,900
Pelkey, Mike	07,07		4000	11,750
Pelkey, Reginald L. & Gloria	34,24	1.070	31100	68,500
Pelkey, Timothy L. & Lisa T.	12,40-04	6.000	43000	68,850
Pelkey, Jr., Leonard	07,11	34.000	70650	
Pelto, Alte & Rita M.	08,49-01	3.500	38000	13,050
Pelto, Richard	10,16-04	10.000	53050	12,550
Perham, Andrew J. & Diane K.	24,03-09	0.744	36000	50,600
Perrett, Janet B.	08,45	29.830	46950	
Perry, Edythe & Calvin, J. Price	21,30	0.500	25500	
Perry, Edythe & Calvin, J. Price	23,11	0.730	218000	74,600
Perry, Edythe & Calvin, J. Price	23,17	0.100	30000	

PROPERTY VALUATION

NAME	Map-Lot	Acres	LAND	BUILDING
Perry, Edythe & Calvin, J. Price	23, 25	27.000	2150	
Perry, Pamela J. & Jane Currie	06, 39	5.400	52700	76,600
Peters, Mary L.	42, 01-35		30400	
Petersen, Malcolm M. & Shirley	42, 01-07		30400	7,600
Peterson, Robert H. & Elizabeth	11, 44	27.000	53350	169,850
Petkiewicz, Louis J. & Penelope J.	03, 25	3.000	38100	69,600
Phelps, Roger W. & Constance	15, 41	18.000	72000	
Phelps, Roger W. & Constance	15, 43	64.200	18000	
Phillips, Elizabeth P.	31, 01	5.700	57400	111,550
Phillips, Elizabeth P.	31, 07	0.580	25500	
Pieleski, Steven S.	08, 43-04	5.850	39700	71,600
Pine, William & Patricia	33, 17	0.780	44500	76,450
Pinkerton, Norma I.	42, 01-67		15200	
Pino, Salvatore	07, 07-20		5500	19,050
Pitcairn, Joan	07, 07-37		5500	17,450
Plante, Donald W. & Joyce A.	10, 36	6.600	10400	
Pokorny, Joel M. & Vivianne S.	01, 04	65.000	52000	
Polack, William & Mary	42, 01-38		30400	13,850
Poole, Jr., Edmund C. & P. Sweeney	07, 28	48.000	38800	
Poor, Alan & Patricia	37, 19	0.280	29250	19,200
Popple, Eliza A.	11, 03	1.000	33500	47,050
Porter, Constance & E. Durmer	14, 37-01	3.000	35500	42,200
Porter, Jeffry B. & Marcea L.G.	04, 74-05	2.000	35600	43,700
Porter, Scott & Ann Chase	04, 57-13	5.400	40050	42,650
Posovsky, Milton	23, 02	-1.000	73000	92,300
Posovsky, Milton	23, 05	0.040	36000	
Posovsky, Milton	23, 28	0.500	25500	
Pospisil, William J. & Pamela J.	06, 40-16	2.750	51500	59,700
Potter, Bruce R. & Aletha E.	09, 10-01	30.700	56250	37,250
Pow, Tony & Poi Kun	42, 02-04		30400	15,850
Powers, John B. & Kathryn E.	42, 02-55	1.000	30400	16,450
Pratt, Nancy A.	20, 15	4.200	137500	65,800
Prentiss, George E. & Edith	10, 85	0.500	28750	43,600
Prevett, Jeanne E.	07, 31-01	11.320	27300	34,200
Prigge, William N. & Kirsten O.	33, 27	1.500	37500	106,200
Proctor, Jonathon R. & Nancy	22, 02	4.000	40375	8,975
Proctor, Mary M.	22, 02	4.000	40375	8,975
Proctor, Stephen G. & Gail P.	22, 02	4.000	40375	8,975
Properties, Inc., c/o PSNH	18, 19	5.000	25000	

PROPERTY VALUATION

<u>NAME</u>	<u>Map-Lot</u>	<u>Acres</u>	<u>LAND</u>	<u>BUILDING</u>
Properties, Inc., c/o PSNH	18,26	93.000	69400	
Properties, Inc., c/o PSNH	18,27	2.000	6500	
Properties, Inc., c/o PSNH	18,29	52.200	32650	
Public Service, Co. of NH	18,07	1.500	2250	
Public Service, Co. of NH	18,11	4.000	6000	
Public Service, Co. of NH	18,13	1.500	2250	
Public Service, Co. of NH	.	.	.	2,734,850
Public Service, Co. of NH	12,27	0.200	300	
Public Service, Co. of NH	15,42	9.300	13950	
Public Service, Co. of NH	18,03	7.000	10500	
Public Service, Co. of NH	40,09	1.400	2100	
Pulis, Muriel J. & Andrea	15,31	1.500	34000	85,300
Putney, Roger A.	06,41	238.000	19050	
Putney, Roger A.	06,41-01	10.000	800	
Pyrro, William R. & Helen E.	31,03	0.490	32500	117,800
Quesnel, Roger J. & Harriet	16,15	6.200	51400	46,950
Quimby, Timothy S. & Sandra	02,12-03	5.140	46100	63,200
Quinn, John & Lora Burgoon	06,40-11	2.310	41750	58,100
Quinn, Patrick F. & Shirley	22,03	1.700	98500	64,150
Quinnehtuk Co., .	03,42	5.000	35500	
Radke, Janet & Richard Lamy	42,01-26		30400	12,700
Radke, Janet & Richard Lamy	42,02-87		40400	
Raitto, David & Melony Favreau	10,07	1.000	37500	54,050
Raitto, Harold N. & Beverly	07,28-06	5.000	32000	74,050
Raitto, Russell G.	14,06	28.000	2250	
Raitto, Russell G.	15,11	30.890	79500	
Raitto, Russell G.	15,11-02	3.650	37800	
Raitto, Russell G.	15,11-03	3.060	36600	
Raitto, Russell G.	15,11-04	2.750	36000	
Raitto, Russell G.	15,14	23.700	39850	6,450
Raitto, Russell G.	15,14-01	5.700	450	
Raitto, Russell G.	15,16	6.000	500	
Raitto, Russell G.	15,57-01	6.000	41500	
Raitto, Russell G. & Dee M.	15,58	5.800	40250	102,900
Raitto, Russell G. & Dee M.	31,12	20.000	84500	137,300
Raitto, Jr., Arthur & Diane	15,23-01	20.000	16000	
Raitto, Jr., Arthur J. & Dianne	20,13	3.700	52100	73,300
Raitto, Jr., Donald & Nancy J.	17,15	2.000	39500	124,400
Ralls, Francis L. & Patricia	42,01-74		40400	11,250

PROPERTY VALUATION

<u>NAME</u>	<u>Map-Lot</u>	<u>Acres</u>	<u>LAND</u>	<u>BUILDING</u>
Ralowicz, Stephen & Philip	13,04-06	5.500	26750	
Ralowicz, Stephen & Philip	13,04-07	5.400	34100	42,200
Ralston, Peggy	03,32-05	5.500	41650	
Rankin, Olga U.	33,08	1.100	47700	97,750
Rantilla, Grace	17,06	4.500	37150	
Rantilla, Grace	38,02	4.800	140500	51,750
Rantilla, Thelma	32,24	0.370	31750	133,300
Rathburn, John K.	12,44	7.000	25500	
Ray, Donald E. & Lois G.	06,32-06	5.200	37250	
Ray, Donald E. & Lois G.	06,32-07	5.190	37250	
Ray, Donald E. & Lois G.	24,04	0.120	58300	24,800
Raynor, Jr., John & Helen W.	42,01-47		30400	19,900
Reed, Joan M.	15,19-01	6.500	41450	39,750
Reed, Joan M.	15,21	8.000	950	
Reed, Todd M.	07,27	11.300	26300	38,550
Reid, Dorothy	15,06	52.000	140000	4,250
Reid Trustees, D & J	06,29	0.500	50	
Reid Trustees, D & J	10,10	133.000	50900	119,700
Reilly, Thomas V. & Darlene Tower	42,01-94		30400	16,700
Reilly, Jr., Edward T. & Ann-Marie	06,31-01	13.000	1050	
Reis, Walter H.	02,03	4.500	12250	
Reitnauer, John C. & Ann E.G.	10,35	6.000	50000	55,350
Relbie Realty Trust, R. Carter; J. Ha	34,10	0.500	53000	67,850
Rich, Arlene	32,20	6.900	63300	140,400
Richards, Donald R.	07,07-04		500	10,200
Richards, Florence M.	35,33	0.600	70500	32,950
Richardson, Luray F.	04,63	10.500	57300	60,150
Richardson, Trustee, Luray	42,01-48		30400	15,700
Richardson, Trustee, Luray	42,01-51		30400	12,650
Richardson, Trustee, Luray	42,01-69		30400	14,800
Richardson, Trustee, Luray	42,01-70		30400	16,950
Richardson, Trustee, Luray	42,01-71		40400	17,600
Richardson, Trustee, Luray	42,01-75		40400	22,650
Ricker, Jerry L. & Elinor Fahey	42,02-92		40400	17,000
Ridabock, Peter P.	32,29	1.600	46700	147,500
Rideg, Charles & Antoinette	18,09	28.900	2300	
Rideg, Charles S. & Antoinette K.	41,09	7.000	51300	77,200
Ridge, John P. & Deborah L.	42,02-56		30400	23,250
Ries, Kernell & Harriet D.	04,56	16.900	52700	40,200

PROPERTY VALUATION

NAME	Map-Lot	Acres	LAND	BUILDING
Ries, Kernell & Harriet D.	04,59	0.500	21250	
Riley, John J. & Sheila B.	42,01-02		30400	21,450
Riley, Thomas J.	34,26	1.100	51000	90,350
Rine, Alexander L.	08,10	24.000	1550	
Robbitts, William D. & Theresa	15,55-01	6.000	40000	90,500
Roberts, James W. & Sharon A.	17,13	1.000	37500	42,100
Roberts, Jane W.	06,07	31.500	98900	30,700
Roberts, Kenneth D.	06,04	82.500	119850	
Roberts, Kenneth D. & Jane W.	31,06	1.000	37000	99,650
Robertson, Roland & Beatrice	12,50-01	5.200	38400	3,500
Robichaud, Thomas A. & Jo-Ann	06,31-03	2.900	40600	47,450
Robidoux, Sr., Edward J. & Cora L.	12,11	8.700	48400	22,950
Robinson, Anita H.	07,07-12		500	9,450
Robinson, Jane	20,01	4.700	43400	20,550
Robinson, Timothy B. & Mary Ellen	20,02	2.200	17400	
Rocheleau, Martin C. & Carol Ann	06,41-02	2.870	42350	63,600
Rockwood, Mary	29,06	0.100	21000	31,350
Rogers, James M. & Eleanor J.	23,14	0.120	59500	34,050
Rogers, Robert & Diane McPherson	42,01-06		30400	6,950
Romano, Joseph E. & Jenny	23,12	0.250	151500	72,050
Rose, Joanne	20,09	2.400	135250	53,200
Ross, Thomas A. & Elizabeth A.	06,33	8.400	60900	25,600
Rousseau, Arthur J. & Genevieve	24,03-01	0.500	145000	55,950
Rousseau, Arthur J. & Genevieve	24,03-08	5.912	54300	34,350
Rousseau, Edmund A. & Kay F.	24,03-07	2.250	32500	
Rousseau, Leona	24,03	0.200	103700	62,350
Rousseau, Lola	23,15	0.220	83500	28,800
Roy, Homer S. & Janet E.	14,30	8.000	27400	77,550
Roy, Kenneth F. & Gail A.	26,03	-1.000	63500	47,500
Roy, Jr., Winston/Lilly & L.Exel	11,06	10.000	54350	21,750
Roy, Sr., Arthur C. & Joyce A.	42,01-20		30400	14,500
Royce, John J. & Janet L.	10,16	51.100	34650	35,500
Roye, Wendell J.	34,21	1.500	33250	43,000
Rudy, Jr., Dan & Debra	06,12	2.500	45400	29,800
Rugg, Madeline D. & Thomas I.	04,28	8.700	30700	6,700
Rugg, Madeline D. & Thomas I.	04,29	0.500	22500	43,250
Rugg, Thomas I. & Donna M.	08,45-03	2.000	35000	65,100
Rumba, Richard C. & Lynne A.	15,03-04	5.400	49900	41,700
Rumrill, Robert & Deborah	08,17	11.600	26700	86,150

PROPERTY VALUATION

<u>NAME</u>	<u>Map-Lot</u>	<u>Acres</u>	<u>LAND</u>	<u>BUILDING</u>
Rupert, Royce H. & Lorna M.	37, 17	0.280	27250	27,050
Rupert, Royce H. & Lorna M.	37, 18	0.280	21750	
Rupert, Et al, Royce H. & Lorna M.	37, 08	-1.000	.	
Rush, Gary L.	07, 27-01	12.600	31400	
Russell, Cecilia	18, 20-01	50.000	55300	152,350
Russell, Cecilia	18, 20-02	51.900	4150	
Russell, Donald & Sherry	07, 13	1.000	31000	5,750
Russell, Dorothy D. & Raymond	28, 23	0.500	27250	39,050
Russell, John C. & Josephine	35, 17	0.200	46000	13,550
Russell, Leah, c/o Raymond Russell	10, 69	5.800	350	
Russell, Leah, c/o Raymond Russell	10, 70	10.000	650	
Russell, Leah, c/o Raymond Russell	14, 07	103.000	6600	
Russell, Leah, c/o Raymond Russell	28, 11	4.200	9300	
Russell, Ralph E. & Mary F.	04, 25	5.900	36850	75,800
Russell, Raymond	10, 74	32.000	2050	
Russell, Raymond	10, 76	7.500	500	
Russell, Raymond	28, 22	0.600	11250	
Russell, Raymond	28, 35	4.200	15500	
Russell, Robert P. & Marion L.	30, 01	0.340	30000	46,250
Ryan, Dana & Norman J. Chase	42, 01-83		30400	34,900
Rybak, Aaron	42, 02-09		30400	23,400
S & L Realty Trust, L. Richardson	42, 01-08		30400	13,500
Saari, Grace M.	04, 66	1.000	33500	127,900
Sabino, Elmer	26, 04	-1.000	58500	48,700
Salit, Janice P.	19, 06	3.500	7850	
Salmi, Richard T. & Mary M.	04, 55-08	6.400	48650	98,400
Sammartino, Victor A.	42, 01-84		40400	12,750
Samperisi, John A. & Elizabeth Ann	08, 43-03	2.810	35200	125,750
Sanderson, Scot W. & Charlotte B	23, 23	0.300	121500	75,900
Sangster, Lilian M.	11, 16	19.500	64000	46,850
Santangelo, Jr., Robert V. & Colony E.	16, 08-01	-1.000	10800	
Santini, Robert & Tania	07, 07-47		5500	11,150
Santis, Arlene B.	42, 01-56		30400	12,800
Santy, Sr., John D. & Sharon A.	42, 01-01		30400	8,900
Sargent, Jr., Ronald E. & Marion D.	06, 32-03	3.590	39600	60,050
Saturno, Paul M. & Kathleen M.	42, 01-58		30400	7,550
Schierioth, Anna E.	41, 06	2.500	41500	86,150
Schierioth, Herman & Elaine	40, 08	5.500	19900	7,100
Schimke, Doris J.	35, 11	0.200	34000	

PROPERTY VALUATION

NAME	Map-Lot	Acres	LAND	BUILDING
Schimke, Doris J.	35, 12	1.200	93500	57,250
Schimke, Doris J.	35, 13	0.200	1200	
Schmidt, Kurt G. & S. Earley	03, 15	0.210	30000	55,150
Schultz, Robert E. & Phyllis S.	11, 35	75.000	35850	
Schumann, Robert & Rose Mary	11, 42	15.000	43600	151,350
Schumann, II, James L. & Martha L.	15, 05-01	1.780	49050	90,350
Sciabarrasi, Jr., Anthony & D. Caouett	03, 31-02	6.400	32650	6,000
Scovel, Carl R. & Faith G.	22, 07	13.100	146200	81,450
Seltzer, John C. & Theresa E.	42, 01-55		30400	9,500
Serino, Richard C. & Rosetta	42, 02-46		30400	29,550
Serpa, Jeanne A.	33, 19	0.790	46500	83,200
Seymour, Robert & Cynthia	28, 21	0.280	24750	17,100
Shannon-Daley, Jeanne	10, 29	44.400	63100	
Shaw, Charles E.	34, 09-09		.	27,650
Shay, Howard W. & Barbara	23, 24	0.440	121500	53,900
Shear, Maurice	42, 02-102	1.000	30400	15,850
Sheehan, Jr., James J. & Jennifer L.	04, 74-04	2.000	40000	80,500
Sherman, Bartlett H. & Joan M.	42, 02-07		30400	14,650
Shuffleton, Dean S. & Ellen	42, 01-12		30400	
Shuster, Karl R. & Patricia R.	04, 57-05	3.100	36650	119,350
Silander, Herbert E.	18, 15	21.000	1700	
Sillanpaa, Glenn W. & Theresa M.	06, 23	1.000	31000	68,200
Silver, Charles C.	25, 19	0.700	34500	40,550
Silverman, Terry A.	28, 33	0.700	31250	95,150
Silvia, Anthony R. & Joanne	36, 08	0.300	40900	27,300
Simarano, Florence A.	29, 01	2.500	29750	49,300
Singleton, Fred G. & Marion G.	34, 12	0.490	25500	49,300
Skinner, Edson M. & Lea M.	07, 01-02	2.190	34300	104,800
Slavic, Fred M. & Rosalind W.	14, 04	283.000	91450	66,500
Small, Michael, James & Patricia	15, 39	2.000	45500	20,750
Smith, Emily H.	12, 53		7500	13,450
Smith, Oscar R. & Margaret M.	42, 01-72		35400	11,900
Smith, Ralph G. & Shirley E.	04, 41	1.000	26000	32,650
Smith, Ramona	28, 28		5000	7,050
Smith, Ronald N. & Pauline M.	07, 28-12	8.400	25700	
Smith, Thomas O. & Alice	07, 34	70.000	28000	
Smith, Thomas O. & Alice	07, 37	5.000	28250	
Smith, Jr., Crandall & Margaret	28, 09	0.500	24500	89,250
Snell, Alice E.	24, 03-04	2.300	32600	

PROPERTY VALUATION

NAME	Map-Lot	Acres	LAND	BUILDING
Snell, James D.	24,03-03	2.100	32200	
Snell, James D. & Alice E.	24,01	6.300	188000	78,150
Snow, Lorna K. & Barbara Leith	21,12	0.400	110100	44,200
Snyder, Raymond W. & Barbara	14,29	23.000	41300	83,500
Sokol, Thomas J. & M. Madden	04,65	0.700	29750	48,850
Sokol, Thomas J. & M. Madden	04,65-01	0.500	21250	
Soly, Joseph E. & Patricia	42,01-37		30400	16,250
Songer, Keith	07,07-42		500	13,050
Spanks, Walter H. & Josephine A.	42,02-66		30400	22,650
Spanks, Walter H. & Josephine A.	42,02-74		40400	
Spaulding, Evelyn M.	23,08	0.010	18000	900
Spaulding, Evelyn M.	23,26	0.600	34500	57,400
Spector, Sheldon A. & Karen J.	42,01-29		30400	20,650
Spezzaferri, Robert & Elizabeth	42,01-81		30400	12,000
Spicer, David W.	07,06	28.000	2250	
Spicer, David W.	10,71	122.000	9750	
Spicer, David W.	10,79	83.000	22500	62,200
Spicer, David W.	10,83	24.700	2000	
Spicer, David W.	21,19-01	0.400	135500	60,250
Spicer, David W.	21,20	0.200	95500	28,450
Spicer, David W.	21,29	0.600	27000	
Spicer, David W. & Patricia	28,16-04	3.500	16500	
Spicer, Fannie B.	10,82	5.000	46250	80,700
Spicer, Patricia L.	10,79	83.000	22500	62,200
Spicer, Patricia L.	23,18	1.200	37100	30,500
Spicer, Patricia L.	23,19-01	0.140	12800	
Spoon, Raymond A. & Judith A.	10,44	6.500	47750	19,000
ST. JOSEPH'S MISSION, .	29,09	0.260	26250	135,500
ST. JOSEPH'S MISSION, .	29,17	2.500	25750	
St. Laurent, Christopher & Halina	27,22	0.700	26500	65,050
Stark, Daniel J. & Kathleen A.	11,23	0.500	50	
Stark, Daniel J. & Kathleen A.	15,03-06	6.600	550	
Stark, Daniel J. & Kathleen A.	15,03-07	5.900	46800	60,900
Starkey, Carleton E. & Brenda	06,08	78.000	61800	37,550
Starkey, Eugene F.	04,51	10.500	7875	
Starrett, Paul D. & Patricia S.	15,50	23.000	26300	
Starrett, Paul D. & Patricia S.	34,07	0.600	25000	
STATE OF NEW HAMPSHIRE, .	05,01	8.000	12000	
STATE OF NEW HAMPSHIRE, .	13,09-01	207.000	82800	

PROPERTY VALUATION

NAME	Map-Lot	Acres	LAND	BUILDING
STATE OF NEW HAMPSHIRE, .	14,09	200.000	171300	66,200
STATE OF NEW HAMPSHIRE, .	14,10	46.000	81050	
STATE OF NEW HAMPSHIRE, .	14,11	45.000	68900	
Steinbeck, John W.& Karen M.	06,40-17	2.000	45500	89,750
Steiner, Frank W.& E.Poulin	24,01-03	5.500	173500	42,200
Stevens, William D.& Pauline	04,70-01	1.000	32500	78,200
Stevens, William D.& Pauline	04,74-02	2.000	26500	
Stewart, Barrie & Doreen Hall	29,22	1.000	37500	54,450
Stokes, Lester D.& Eileen M.	42,02-59	1.000	30400	24,400
Stone, David L.	14,39	7.000	48250	44,350
Stone, Doris E.	12,35	2.200	34300	63,600
Stone, Forrest J.& Rachel E.	40,11	1.800	35800	79,500
Stone, Stillman P.	11,65	35.000	94400	116,850
Stone, Stillman P.	11,66	3.000	39300	15,250
Stone, Stillman P.	11,67	19.000	16150	
Stone, Stillman P.	16,04	1.800	2700	
Stone, Stillman P.	16,09	66.000	17900	
Stone, Stillman P.	36,10	-1.000	55400	
Stone, Stillman P.	36,14	0.200	8300	
Stone, Stillman P.	36,15	0.360	3600	
Stone, Stillman P.	36,18	0.200	3250	
Stone, Stillman P.	36,24	5.000	950	
Stone, Stillman S.	07,25	21.000	60500	15,550
Stone, Stillman S.	21,21	0.000	47100	28,050
Stone, Stillman S.	21,28	0.400	24000	
Stowe, Sandra L.	06,34	3.600	37900	
Stowe, Sandra L.	41,04	2.800	33200	98,050
Stowe, Sandra L.	41,11	0.700	25000	47,300
Straitiff, Jr., John R.& Lori J.	28,17	1.000	37500	46,200
Streeter, David J.	24,03-10	3.019	84800	
Strickland, Vera L.	42,01-46		30400	19,400
Strong, William, et al	09,04	96.000	22100	
Sturtevant, Mabel E.	29,16	0.200	22500	45,100
Suchanek, Sr., Thomas H. & Josephine	36,06	0.500	41800	27,700
Sullivan, Francis	31,04	5.000	46500	163,750
Sullivan, John	07,07-01		500	22,850
Sullivan, Ronald P.	06,31-04	3.400	45500	61,200
Sundquist, C.Daniel & Sandra J.	27,20	0.600	25500	45,950
Sunter, Jr., Roy A. & Betty J.	03,32-01	7.200	47200	65,600

PROPERTY VALUATION

NAME	Map-Lot	Acres	LAND	BUILDING
Surdan, Theodore C.	35,39	5.600	11200	
Sweeney, Mark D.	29,14	0.800	16500	5,500
Swenor, Violet A.	24,07	0.700	44900	
Swezey, Clarence E. & Muriel M.	15,44	12.000	71500	51,900
Swezey, Constance & G.H Neuhoff	14,36	3.600	36250	35,950
Sylvester, et al, Paul F.	01,10	10.000	15000	4,050
Taddeo, Ronald Lee	42,01-88		30400	400
Talaszek, Joseph M. & Margaret	28,36	9.200	57050	113,200
Talbot, Alfred	07,07-09		500	18,350
Talbot, Richard	03,11	31.000	73750	99,600
Talbot, Richard	21,03	0.040	24000	
Tamposi, Nicholas & Mark Maynard	12,45-01	2.755	200	
Tamposi, Nicholas & Mark Maynard	12,45-02	3.854	300	
Tamposi, Nicholas & Mark Maynard	12,45-03	2.755	200	
Tamposi, Nicholas & Mark Maynard	12,45-04	3.844	300	
Tamposi, Nicholas & Mark Maynard	12,45-05	3.572	300	
Tamposi, Nicholas & Mark Maynard	12,45-06	4.417	350	
Tamposi, Nicholas & Mark Maynard	12,45-07	3.037	250	
Tamposi, Nicholas & Mark Maynard	12,45-08	3.952	300	
Tardiff, Joseph E. & Ruth M.	11,20	1.000	32000	61,950
Tardiff, Joseph E. & Ruth M.	28,08	0.160	800	
Tarlton, Peter W.	32,01	2.000	37000	
Tarlton, Peter W.	32,60	12.000	64000	
Tartaglia, Salvatore & Joanne	42,01-67		15200	
Taylor, Gary L.	32,47	0.400	31500	137,850
Taylor, Oliver J.	04,52	3.000	38500	71,250
Taylor, Oliver J.	04,55-05	0.500	750	
Taylor, William T. & Elizabeth	37,04	0.470	74500	34,600
Tenney, III, Charles & Jenny Luopa	18,06	7.500	49550	55,150
Terpstra, Michael D. & Kathleen	32,04	0.720	35500	190,450
Theall, Robert J. & Diane	29,12	0.200	22500	44,350
Therault, Richard A. & Georgette	42,02-98		30400	11,450
Thibodeau, Beverly J.	07,07-27		7000	19,700
Thomas, Bnjm. B. & Kthryn. A.	32,12	1.000	44500	69,700
Thompson, Alan	10,21	41.800	38800	
Thompson, Alan	32,05	0.600	37000	66,050
Thompson, Allyn M. & Robert L.	35,24	3.500	86200	4,700
Thompson, Allyn M. & Robert L.	35,28	0.170	24000	
Thompson, Allyn M. & Robert L.	35,37	12.040	61150	

PROPERTY VALUATION

NAME	Map-Lot	Acres	LAND	BUILDING
Thompson, Barbara L. & Michael	12,51	1.000	38500	64,150
Thompson, Eric & Mary W.	10,30	6.000	39400	
Thompson, Eric & Mary W.	10,31	4.000	66000	83,600
Thompson, Gertrud E.	34,13	0.570	28750	98,300
Thompson, Peter	18,24	34.000	29600	
Thompson, Robert L. & Allyn M.	35,40	6.000	45600	
Thompson, Todd C.	16,29	12.000	950	
Tierney, Paul E. & Susan E.	04,71	0.700	24250	10,000
Tierney, Paul E. & Susan E.	04,72	1.000	33500	59,200
Tierney, Jr., Gerald F. & Joyce C.	11,54	83.800	133250	
Tillson, Homer S. & Dianne F.	28,28	1.000	27500	43,550
Tolman, Richard D.	35,18	0.500	65500	46,700
Tolton, George R. & Lynda	09,12	14.650	53200	13,850
Tolton, George R. & Lynda	09,13	10.500	35750	99,650
Tommila, Alan	06,39-01	3.900	48000	
Tommila, Alan	15,11-01	3.290	37100	
Tommila, Cory F. & Katherine R.	41,05	1.200	31300	34,550
Tommila, Felix W. & Helmi E.	14,24	7.000	5600	
Tommila, Felix W. & Helmi E.	14,25	38.000	89900	7,300
Tommila, Felix W. & Helmi E.	14,37	80.000	90100	
Tommila, Felix W. & Helmi E.	17,04	58.000	38500	
Tommila, Felix W. & Helmi E.	41,12	3.300	24000	7,100
Tommila, Felix W. & Helmi E.	41,13	3.200	34300	69,000
Tommila, John W.	14,16	71.800	5750	
Tommila, John W.	14,16-01	10.000	44650	146,850
Tommila, John W.	14,17	8.000	4800	
Tommila, John W.	41,12-01	7.000	105000	267,400
Tommila, Mary A.	37,02	1.400	93500	2,700
Tommila, Mary A.	41,02	10.500	53050	46,550
Tousley, Charles D. & Doris C.	25,03	1.700	203300	18,850
Towle, Philip A. & Virginia R.	08,39	1.000	25000	
TOWN OF FITZWILLIAM, (Tax Deed)	13,04-02	7.200	35300	29,800
TOWN OF FITZWILLIAM, (Tax Deed)	18,12	6.700	32450	
TOWN OF FITZWILLIAM, (Tax Deed)	18,14	7.500	2700	
TOWN OF FITZWILLIAM, .	09,19	69.000	100200	
TOWN OF FITZWILLIAM, .	10,42	5.800	8700	
TOWN OF FITZWILLIAM, .	10,43	9.500	3550	
TOWN OF FITZWILLIAM, .	10,49	7.000	105000	2,200
TOWN OF FITZWILLIAM, .	11,22-01	0.030	1250	1,800

PROPERTY VALUATION

NAME	Map-Lot	Acres	LAND	BUILDING
TOWN OF FITZWILLIAM, .	11,24	7.300	47500	
TOWN OF FITZWILLIAM, .	11,29-01	7.560	11350	
TOWN OF FITZWILLIAM, .	12,58	3.000	3000	
TOWN OF FITZWILLIAM, .	13,07	77.000	61600	
TOWN OF FITZWILLIAM, .	16,25	2.000	18750	
TOWN OF FITZWILLIAM, .	18,18	35.000	525000	700
TOWN OF FITZWILLIAM, .	21,05	0.200	120000	
TOWN OF FITZWILLIAM, .	27,17	0.300	7500	1,500
TOWN OF FITZWILLIAM, .	27,18	0.300	13000	82,300
TOWN OF FITZWILLIAM, .	27,19	0.300	7500	21,200
TOWN OF FITZWILLIAM, .	28,32	0.200	21000	
TOWN OF FITZWILLIAM, .	28,40	0.400	8000	
TOWN OF FITZWILLIAM, .	29,17-01	0.500	19500	146,800
TOWN OF FITZWILLIAM, .	30,04	0.400	12000	
TOWN OF FITZWILLIAM, .	30,05	.		20,350
TOWN OF FITZWILLIAM, .	32,48	1.000	30000	
TOWN OF FITZWILLIAM, .	32,50	0.400	29000	154,300
TOWN OF FITZWILLIAM, .	32,51	5.700	108700	320,250
TOWN OF FITZWILLIAM, .	35,06	1.200	26200	
TOWN OF FITZWILLIAM, .	35,23	0.270	18750	
Townsend, James,Doris & William	23,09	0.090	82000	23,150
Trask, Phyllis	32,19	2.000	45500	138,250
Treat, Donald	03,01	55.000	600	
Treat, Donald	03,02	110.000	1300	
Treat, Donald F.	20,16-01	2.404	75000	
Treat, Donald F.& Anne T.	25,13	0.200	73000	55,650
Treat, John L.	28,38	1.300	32800	116,550
Treat, Leonard K.	03,01	55.000	600	
Treat, Leonard K.	03,02	110.000	1300	
Treat, Leonard K.	20,16-01	2.404	75000	
Treat-Legg, Condominium {Legg}	20,16	2.096	19850	80,650
Treat-Legg, Condominium {Treat}	20,16	2.096	19850	80,650
Trendell, Lance & Katina	06,27	0.100	26250	24,650
Trowbridge, Richard K.& Marjory P.	02,09-03	4.870	38350	
Troy Mills, Inc.	38,01	1.200	137800	
Trueax, Bradley J.& Kathleen A.	42,01-89		30400	7,200
Trueax, Clyde P.& Faith M.	32,06	0.700	34000	120,450
Tucker, Robert M.& Marlane J.	19,04	2.300	33100	8,450
Tuliano, Edward	07,18		5500	5,500

PROPERTY VALUATION

NAME	Map-Lot	Acres	LAND	BUILDING
Turner, Jr., Leonard E. & Donna J.	07, 15	1.100	32650	23,550
Tuxbury, Ronald S. & Debra A.	06, 40-10	2.230	47350	64,950
Twin Maple Constr.Co., .	08, 12	2.500	29950	
Twitchell, Anne D.	03, 27	84.000	6700	
Twitchell, Anne D.	15, 47	21.900	1750	
Uhtenwoldt, Marlies L.	42, 01-32		30400	6,450
Umlor, Edward E. & Grace T.	34, 19	1.430	33150	35,700
Underwood, Cathy J.	34, 20	1.450	33200	49,350
Underwood, Harriet B.	14, 18	48.000	65300	55,500
UNKNOWN, ??	06, 20-03	9.000	3400	
UNKNOWN, ??	16, 23	20.500	43700	
UNKNOWN, ??(Formerly Irvings)	37, 23	0.270	21750	
V.F.W. - LITTLE MONADNOCK POST,	18, 30	5.100	98000	187,550
Vaida, Emil & Pearl B.	21, 16	0.600	91500	39,950
Van Blarcom, Edward & Carmen	12, 50	154.000	9650	
Van Blarcom, Edward & Carmen C.	12, 05	135.000	8500	
VanDemark, Grant L. & Nancy M.	12, 53	2.340	48200	67,200
Vandersluis, Betty A.	11, 32	1.500	35500	68,750
Varney, Donald D.	16, 02	3.000	39500	105,050
Veale, Joseph A. & Margaret B.	21, 09	0.200	95500	38,650
Vecere, Dominic & Sylvia M.	42, 02-09		40400	24,150
Vianey, Barbara	15, 04	10.000	58600	75,250
vonKapff, George & E. Ziegler v.K.	33, 26	1.000	36500	74,750
W.F.P., Inc.	21, 04	0.100	48800	1,150
W.F.P.Inc., .	03, 12	2.800	39600	125,600
W.F.P.Inc., .	07, 12	14.000	250	
W.F.P.Inc., .	07, 23	399.000	14250	
Wagner, Henry C. & Angeline C.	03, 32-04	5.200	31000	
Waites, William A. & Ethel L.	42, 01-34		30400	17,550
Walden, Jr., Edward C. & Valerie	07, 28-08	5.300	34650	65,550
Waldron, Barbara J.	17, 19-02	10.680	2200	
Walker, Frank H. & Evelyn	42, 02-67		30400	22,100
Walker, Robert P.	14, 38-01	0.800	30000	57,950
Walkonen, Brenda & Fredric K.	34, 09-03		.	32,250
Wallace, Barbara L.	15, 03	67.000	5350	
Wallace, Barbara L.	15, 03-03	5.500	42600	
Wallace, Barbara L.	15, 03-05	5.100	36700	
Wallace, Barbara L.	15, 03-09	2.200	32400	
Wallace, Barbara L.	22, 08	0.800	41350	

PROPERTY VALUATION

NAME	Map-Lot	Acres	LAND	BUILDING
Wallace, Barbara L.	22,09	3.400	48100	32,800
Wallace, Barbara L.	32,11	0.300	31250	123,200
Wallace, Barbara L.	32,45	0.500	34000	111,750
Wallace, Margaret N.	15,07	1.000	24000	2,400
Wallace, Margaret N.	15,09	20.000	86900	68,500
Walling, Phillip & Reuel	31,16	0.370	36500	89,550
Walton, John B.	21,31	1.300	32900	15,950
Walz, Jr., Ernest J. & Christine	17,05-05	10.600	48700	61,750
Walz, Jr., Ernest J. & Christine	38,03	0.680	54000	
Washburn, Ruth M.	08,24	106.200	42500	
Waters, Clifton H. & A. Ruth	42,02-12		30400	19,000
Wattendorf, Cynthia Nye	15,60-05	2.000	26500	
Webber, C. Richard & Florence	28,07	0.600	46500	80,400
Wedge, George F. & Donna M.	42,02-15		30400	21,550
Welch, Cheryl A.	34,03	0.270	28000	61,900
Wells, Bruce	07,07-21		5500	18,150
Wells, Sr., John A. & Patricia A.	06,05-06	5.400	39100	87,050
Wendry, Richard & Janice	13,02	1.500	22250	2,550
Wentworth, Eric	15,38	74.000	148400	108,250
Wentzell, Richard	35,08	2.500	34000	
Wernick, Jules & Julianne	16,26	15.700	27150	
Wernick, Jules & Julianne	16,27	10.000	25000	
Wernick, Jules & Julianne	16,28	0.700	3500	
West, Arthur G.	14,13	64.000	118600	45,550
West, Jean L.	14,12	1.500	42000	25,150
Wetmore, Robert D.	01,03	43.000	34400	
Whalen, William J. & Patricia A.	42,01-85		30400	22,750
Wharton, Richard T. & Jeanine M.	17,09-01	7.000	48250	48,000
Wheeler, Diana & V. Marchildon	18,28	63.500	4450	
Wheeler, Michael R. & Marion A.	02,08-03	14.500	41150	53,650
Whincup, Kenneth B. & Ann B.	42,02-83	1.000	40400	21,600
Whipple, Frank	02,29		6000	8,150
Whipple, Frank D.	02,29-02	190.000	15200	
Whipple, Richard	02,29		1000	4,500
Whipple, Jr., Henry W.	02,29-01	2.000	39500	67,200
Whipple, Sr., Henry W.	02,22	8.000	16000	
Whipple, Sr., Henry W.	02,29	176.000	130700	14,650
Whipple, Sr., Henry W.	03,38	3.200	800	
Whitcomb, Wendall W. & Regina A.	04,49	0.300	27250	44,650

PROPERTY VALUATION

NAME	Map-Lot	Acres	LAND	BUILDING
White, Dave W. & Lorraine	25,05	1.000	30000	54,000
White, Dave W. & Lorraine	25,09-01	0.300	88700	
White, Dave W. & Lorraine M.	25,06	0.750	127500	80,600
White, John R.	24,07	0.700	44900	
White, John R.	25,02	0.110	20500	19,300
White, Joseph P. & Angela F.	42,02-14	1.000	30400	14,650
White, Robert	24,07	0.700	44900	
White, Robert	25,01	3.000	196000	
White, Robert	25,01-6		5500	20,250
Whitham, Wesley C.	11,08-01	2.130	38500	11,450
Whiting, George E. & Kathryn E.	07,33	63.000	44800	
Whiting, Stephen L.	13,04-01	4.000	37950	28,400
Whitmore, Raymond & Laure	21,34	0.200	28000	31,150
Wiehler, Warren D.	27,03	0.200	23500	52,400
Wiehler, Warren D.	27,09	0.400	16000	
Wilder, John F. & Ann H.	06,19	0.700	32250	55,950
Wilder, John F. & Ann H.	06,20-01	5.690	4550	
Wildman, George F. & Elizabeth	25,04	1.000	144700	69,350
Wile, John A.	18,22	22.500	18000	
Willard, Robert R.	35,05	1.000	46000	13,000
Willhite, Janet M. & Meryl O.	11,51	1.000	26000	29,450
Williams, Eddie L. & Deborah A.	15,09-04	1.126	32700	109,800
Williams, Kevin J.	06,32-04	5.190	41000	
Williams, Mary E.	37,22	0.820	34000	10,300
Williams, Nancy E.	11,11	0.260	26250	28,100
Williams, Nancy E.	25,01-I		5500	14,600
Williams, Simon M. & Eudora M.	06,05-07	5.500	39250	31,300
Williams, Susan W.	33,02	0.900	40000	
Wilmot, Earl R.	35,10	0.700	47800	7,900
Wilson, Mae T.	03,01	55.000	600	
Wilson, Mae T.	03,02	110.000	1300	
Wilson, Jr., Fred A. & Nina C.	06,17-03	13.800	56500	47,650
Winn, George H. & Jean C.	02,08-05	3.000	35500	62,150
Wolf, Barbara E.	22,05	2.000	65000	
Wons, Mary	10,45	112.000	100100	61,750
Wood, Susan H.	09,11	6.400	43900	
Wood, Susan H.	25,11	0.200	75900	31,900
Woodard, Virginia R.	06,30	7.000	35500	45,300
Woodruff, Catherine L.	07,07-36		5500	18,100

PROPERTY VALUATION

NAME	Map-Lot	Acres	LAND	BUILDING
Woods, Henry & Mary Ann	08,44	7.000	49000	26,200
Wright, Winston A. & Jane R.	10,11	6.500	55500	60,850
Wyman, David K. & Nancy B.	21,11	0.300	108000	45,100
Yablonski, John I.	24,03-08		6000	68,150
Yantiss, Alvin C. & Gladys F.	32,56	3.500	56800	164,750
Yasvin, Thomas A. & Frances R.	32,35	1.700	36900	112,750
Yasvin, Thomas A. & Frances R.	34,06	1.000	36500	100,650
Yelle, Jr., James C. & Carmen M.	06,32-05	5.210	48550	54,500
Yglesias, Luis & Abigail Elias	12,41-07	5.400	34300	
Yon, Althea L.	33,09	2.750	51000	68,400
Young, Wallace H. & Irene	04,31	1.900	32500	81,800
Zajack, Robert	13,01	1.500	16750	
Zerinsky, Robert	04,09	14.000	10500	
Zerinsky, Robert	04,12	9.000	6750	
Zimmerman, Ruth, & James & R. Ryder	34,01	1.000	67000	143,250
Zimmerman, Susan M. & Martha J.	09,05	49.000	3900	
Zimmermann, Otto C. & Dorothy	33,11	1.500	48250	133,600
Zukis, Mary W.	03,30	42.500	68800	

Board of Selectmen
Fitzwilliam, NH 03447

Bulk Rate
U.S. Postage Paid
Fitzwilliam, NH
03447
Permit No. 3

NH State University Library
Durham, NH 03824