

NHamp
352.07
F56
1986

ANNUAL REPORTS
of
FITZWILLIAM,
N. H.
1986



Incorporated in 1773

University of New Hampshire
Library

INDEX

Town Officers	2
Warrant for 1987	4
Town Budget	9
Synopsis of Town Meeting 1986	12
Selectmen's Report	15
Auditor's Report	17
Financial Report	19
Statement of Appropriations	23
Schedule of Town Property	24
Summary of Inventory Valuation	24
Tax Collector's Report	25
Report of Trust Funds	34
Detailed Statement of Expenditures	35
Fire Wards' Report	45
Annual Report of Elliott Institute	48
Police Report	49
Building Permit Application Directions	51
Town History Committee Report	54
Librarian's Report	55
Library Treasurer's Report	56
Fitzwilliam Village Precinct Report	57
Fitzwilliam District Nursing Association Report	58
Conservation Commission Report	59
Sportsfield Committee Report	60
Vital Statistics	61
Valuation	65

ANNUAL REPORTS

of the

Town Officers

of

FITZWILLIAM NEW HAMPSHIRE



FOR THE YEAR ENDING

December 31, 1986

TOWN OFFICERS

SELECTMEN & ASSESSORS

Thomas F. Parker
Robert J. Corrette
Howard C. Holman

Term Expires 1987
Term Expires 1988
Term Expires 1989

MODERATOR

William N. Prigge

TOWN CLERK

Jane R. Wright

DEPUTY TOWN CLERK

Marjorie H. Ayers

TAX COLLECTOR

Jane R. Wright

TREASURER

Frances Hallett

ACTING HIGHWAY AGENT

David L. Stone

POLICE CHIEF

Kurt F. Schimke

TOWN HALL AGENT

Mark Sweeney

LIBRARIAN

Susan Massin

SCHOOL BOARD MEMBER

Winston A. Wright

REPRESENTATIVE

Jesse F. Davis

COMMISSIONERS OF PLANTE MEMORIAL PARK

Robert W. Dunton
Clyde W. Huntoon, Jr.
Edwin O. Mattson, Jr.

TRUSTEE OF THE ELLIOT INSTITUTE

Jesse F. Davis
William N. Prigge
Richard J. Talbot

FIREWARDS

Charles Kenison
William N. Prigge
Winston A. Wright

FIRE CHIEF

David Raitto

TRUSTEES OF LIBRARY

Walter E. Collins	Term Expires 1987
Julia Norcross	Term Expires 1988
Paula Baldwin	Term Expires 1989

TRUSTEES OF TRUST FUNDS

Walter E. Collins	Term Expires 1987
Lorraine Jarvis	Term Expires 1988
One Vacant Position	

SUPERVISORS OF CHECKLISTS

Marjorie H. Ayers	Term Expires 1988
Wallace Angier	Term Expires 1990
Frances Yasvin	Term Expires 1992

CEMETERY COMMISSIONERS

Robert W. Dunton	Term Expires 1987
Carl Baldwin	Term Expires 1988
James Baldwin	Term Expires 1989

PLANNING BOARD

Robert Brown	Term Expires 1987
Altieri Farinoli	Term Expires 1987
Terry Cavadini(resigned)	Term Expires 1988
Richard Ford	Term Expires 1988
Marjorie H. Ayers	Term Expires 1989
Katherine Metzger	Term Expires 1989

MUNICIPAL BUDGET COMMITTEE

Michael Methe	Term Expires 1987
Bruce Potter	Term Expires 1987
Austin Killeen, Jr.	Term Expires 1988
Reino Lilback	Term Expires 1988
Donald O. Crutchley	Term Expires 1989
Charles Kenison (resigned)	Term Expires 1989

RECREATION COMMISSION

Edwin O. Mattson, Jr.	Term Expires 1987
Thomas McCulla	Term Expires 1988
Richard Wheeler	Term Expires 1988
Jerry Walz	Term Expires 1989
Susan Bemis	Term Expires 1989

ZONING BOARD OF ADJUSTMENT

Charles L.J. Noble, Chmn.	Betty Myrick, Clerk
Daniel Bemis	Eric Thompson

VILLAGE PRECINCT

Richard Rees, Chmn.	Shirley Connelly, Treas.
William F. Connelly, Comm.	Stanley Williams, Comm.

HISTORIC COMMISSION

Charles Massin, Chmn.	Katherine Metzger
Andrea Ferguson, Clerk	Mildred Davis

CODE ENFORCEMENT OFFICER

Edwin O. Mattson, Jr.

THE STATE OF NEW HAMPSHIRE

TOWN WARRANT 1987

To the inhabitants of the Town of Fitzwilliam, in the County of Cheshire, in said state, qualified to vote in town affairs, you are hereby notified to meet at the Town Hall in said Fitzwilliam on Tuesday, the tenth day of March next at seven (7:00) o'clock in the afternoon to act on the following subjects:

ARTICLE 1. To bring in your votes for the election of one Selectman for three years, one Fireward for three years, two members of the budget committee for three years, one member of the budget committee for two years, two members of the Planning Board for three years, one member of the Planning Board for one year, one Trustee of Trust Funds for three years, one Trustee of the Library for three years, one Cemetery Commissioner for three years, and three Commissioners of Plante Memorial Park for one year.

ARTICLE 2. (by ballot) "Are you in favor of the adoption of the Land Usage By-laws as proposed by the Planning Board?"

Polls will open not later than 2:00 p.m. and close not earlier than 7:00 p.m., or such later time as shall be authorized by vote of the town.

ARTICLE 3. To hear and act upon the reports of agents, committees and officers heretofore chosen.

ARTICLE 4. To see if the town will vote to appoint a committee to have charge of the Memorial Day exercises, or take any action thereon.

ARTICLE 5. To see if the town will vote to authorize the Selectmen to borrow money in anticipation of taxes.

ARTICLE 6. To see if the town will vote to authorize the withdrawal from the Revenue Sharing Fund established under the provisions of the State and Local Assistance Act of 1972 and the Anti-Recession Act of 1976 for use as a set off against budgeted appropriations for the highway department the sum of \$13,219.00 plus any accumulated interest, or take any other action thereon.

ARTICLE 7. To see if the town will vote to raise and appropriate the sum of \$60,000.00 for the repair of the town hall roof, or take any action thereon.

ARTICLE 8. To see if the town will vote to raise and appropriate the sum of \$20,000.00 for the repair of the depot fire station roof, or take any action thereon.

ARTICLE 9. To see if the town will vote to raise and appropriate the sum of \$100,000.00 for the repair and reconstruction of the Royalston Road, such appropriation to be financed by \$50,000.00 being paid out of the present year's revenues and \$50,000.00 to be paid by the issuance of a one-year note with interest at such rate as the Selectmen shall deem in the best interest of the town, or take any action thereon.

ARTICLE 10: To see if the town will vote to raise and appropriate the sum of \$12,500.00 to be combined with funds raised and appropriated under ARTICLE 7 of the annual meeting of the town in 1986 and funds provided by the State of New Hampshire for the repair and reconstruction of the Rhododendron Road, or take any action thereon.

ARTICLE 11. To see if the town will vote to raise and appropriate the sum of \$12,500.00 for the purchase of a suitable vehicle for the use of the Police Department, or take any action thereon. (This appropriation was submitted without recommendation by the budget committee.)

ARTICLE 12. To see if the town will vote to raise and appropriate the sum of \$20,000.00 for the purchase of materials for resurfacing of town roads (asphalt and grits), or take any action thereon.

ARTICLE 13. To see if the town will vote to raise and appropriate the sum of \$5,000.00 and to authorize the Board of Selectmen to negotiate for the purchase of land situated on the east side of East Lake Road in Fitzwilliam Depot presently owned by Guilford Transportation Industries (Boston & Maine Railroad), or take any action thereon.

ARTICLE 14. To see if the town will vote to raise and appropriate the sum of \$35,000.00 for the purchase of a truck suitable for use by the highway department, or take any action thereon.

ARTICLE 15. To see if the town will vote to raise and appropriate the sum of \$7,500.00 to comply with the State of New Hampshire Division of Public Health order dated March 25, 1986 that we establish a ground water monitoring program at our Trash Transfer Station, or take any action thereon. (This appropriation was submitted without recommendation by the budget committee.)

ARTICLE 16. To see if the town will vote to raise and appropriate the sum of \$54,000.00 for the construction and equipping of an athletic field at the town recreational complex (situated on land leased from the Monadnock Regional School District, adjoining the Emerson School property), such appropriation to be financed by \$22,000.00 being paid out the present year's revenues, \$5,000.00 being withdrawn from the capital reserve fund established under ARTICLE 17 of the annual meeting of the town in 1984, and \$27,000.00

by a grant from Federal Land and Water Conservation Funds, or take any action thereon.

ARTICLE 17. To see if the town will vote to raise and appropriate the sum of \$5,000.00 to finance a suitable celebration of the 225th anniversary of the settlement of Fitzwilliam, or take any action thereon.

ARTICLE 18. To see if the town will vote to raise and appropriate the sum of \$1,000.00 for the purchase of protective clothing for use by the fire department, or take any action thereon.

ARTICLE 19. To see if the town will vote to raise and appropriate the sum of \$10,000.00 for the purchase and installation of a pump to complete the conversion of the 1976 GMC cab and chassis acquired from C. R. Bard and accepted by the town under ARTICLE 2 of the special town meeting of August 28, 1985, or take any action thereon.

ARTICLE 20. To see if the town will vote to raise and appropriate the sum of \$2,000.00 for the purchase of large diameter hose for the use of the fire department, or take any action thereon. (This appropriation was submitted without recommendation by the budget committee.)

ARTICLE 21. To see if the town will vote to raise and appropriate the sum of \$1,800.00 to support the operation of the Meadowood County Area Fire Department, or take any action thereon.

ARTICLE 22. To see if the town will vote to raise and appropriate the sum of \$1,415.00 for the support of the Monadnock Family Services, or take any action thereon.

ARTICLE 23. To see if the town will vote to raise and appropriate the sum of \$6,000.00 to purchase ski equipment for the recreation department, or take any action thereon. (The budget committee recommended that the sum of \$2,500.00 be appropriated.)

ARTICLE 24. (by petition) To ask the town to set aside \$1,000.00 for establishment and maintenance of walkways to be incorporated alongside the following roads as they are relined and repaved this year: (1) Lower Troy Road, (2) Route 119 from the Depot Store to West Lake Road, (3) Route 119 and Route 12 from the common to the new Post Office, (4) Route 119 from the Blake House to Rhododendrom Road. (This appropriation was submitted without recommendation by the budget committee.)

ARTICLE 25. To see if the town will vote to raise and appropriate the sum of \$200.00 for the Monadnock Arts Council, or take any action thereon.

ARTICLE 26. To hear the report of the budget committee and pass any vote in relation thereto.

ARTICLE 27. To see if the town will vote to authorize the Board of Selectmen to trade, sell or otherwise dispose of any unusable vehicles or equipment of any of the departments of the town, or take any action thereon.

ARTICLE 28. To see if the town will vote to authorize the Board of Selectmen to sell tax deeded property, or take any action thereon.

ARTICLE 29. To see if the town will vote to pass the following ordinance:


"No construction may be started on any site in the town until such time as all required permits and approvals have been issued by local and state authorities. For the purposes of this ordinance, construction shall include any clearing, grubbing, excavation, filling or grading done in connection a construction project, however, this ordinance shall not apply to percolation test holes and limited clearing required to gather data necessary for the submission of permit and approval applications to appropriate state and local authorities. Any person convicted of a violation of this ordinance shall be fined not more than \$50.00 for each day said violation exists."

ARTICLE 30. To see if the town will vote to authorize the Board of Selectmen to accept on behalf of the town a parcel of land on Scott Pond owned by Carolyn J. Winskye, shown on the town tax map as Map 35, Lot 6, or take any action thereon.


ARTICLE 31. To see if the town will vote to authorize the Board of Selectmen to convey a parcel of land consisting of approximately three-tenths of an acre on the east side of the Templeton Turnpike to Mary W. Zukis, said parcel being as described in Vol. 313, Page 565 of the Cheshire County Registry of Deeds, or take any action thereon.

ARTICLE 32. (by petition) To see if the town will vote to instruct the town's representatives to the court to take all necessary measures to insure that no low level radioactive waste from the Seabrook nuclear plant shall be stored or disposed of within this Town of Fitzwilliam unless and until the proposed site of the proposed storage or disposal has been approved by the voters of the town at the annual town meeting by written ballot.


February 12, 1987.



Thomas F. Parker



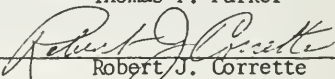
Robert J. Corrette




Howard C. Holman
Selectmen of Fitzwilliam

A true copy of the warrant - attest:


Thomas F. Parker


Robert J. Corrette


Howard C. Holman
Selectmen of Fitzwilliam

BUDGET OF THE TOWN OF FITZWILLIAM, N.H.
1987

PURPOSES OF APPROPRIATION (RSA 31:4)	Actual		Selectmen's		Budget Committee	
	Appropriations		Budget		Recommended	
	1986 (1986-87)	Expenditures 1986 (1986-87)	1987 (1987-88)	1987 (1987-88)	1987 (1987-88)	Not Recommended
GENERAL GOVERNMENT						
Town Officers Salary	\$16,000.00	\$16,521.00	\$17,000.00	\$17,000.00	\$17,000.00	
Town Officers Expenses	23,000.00	26,690.78	27,000.00	27,000.00	23,000.00	\$ 4,000.00
Election & Registration Expenses	2,500.00	2,274.34	500.00	500.00	500.00	
Cemeteries	4,500.00	4,402.01	4,500.00	4,500.00	4,000.00	
General Government Buildings	20,000.00	17,025.39	16,000.00	16,000.00	16,000.00	
Reappraisal of Property	3,000.00	4,177.00	4,500.00	4,500.00	4,500.00	
Planning & Zoning	1,000.00	1,152.67	13,300.00	13,300.00	13,300.00	
Legal Expenses	8,000.00	6,219.67	8,000.00	8,000.00	7,000.00	1,000.00
Advertising & Regional Association	1,862.00	1,714.00	1,850.00	1,850.00	1,850.00	
Contingency Fund	3,000.00	0.00	3,000.00	3,000.00	0.00	3,000.00
PUBLIC SAFETY						
Police Department	80,000.00	82,765.64	87,000.00	87,000.00	83,000.00	4,000.00
Fire Department	22,207.00	20,202.67	20,000.00	20,000.00	20,000.00	
Civil Defense	100.00	0.00	100.00	100.00	100.00	
Building Inspection	500.00	500.00	3,300.00	3,300.00	3,300.00	
Meadowood Fire Dept.	1,800.00	1,800.00	1,800.00	1,800.00	1,800.00	
HIGHWAYS, STREETS & BRIDGES						
General Highway Department Expenses	180,000.00	181,429.80	180,000.00	180,000.00	160,000.00	20,000.00
Street Lighting	7,500.00	6,940.90	8,000.00	8,000.00	7,500.00	500.00
SANITATION						
Solid Waste Disposal	35,000.00	39,806.21	45,000.00	45,000.00	45,000.00	
HEALTH						
HHCS & Meal on Wheels	7,100.00	8,088.74	9,000.00	9,000.00	9,000.00	
Animal Control	1,300.00	1,186.83	1,300.00	1,300.00	1,300.00	
Monadnock Family services	1,415.00	1,415.00	1,415.00	1,415.00	1,415.00	

	Actual Appropriations (1986-87)	Actual Expenditures (1986-87)	Selectmen's Budget (1987-88)	Budget Committee	
				Recommended 1987 (1987-88)	Not Recommended
<u>PURPOSES OF APPROPRIATION</u>					
<u>WELFARE</u>					
General Assistance	\$ 10,000.00	\$ 3,412.63	\$ 5,000.00	\$ 4,000.00	\$ 1,000.00
<u>CULTURE AND RECREATION</u>					
Library	10,845.00	10,845.00	12,966.00	12,966.00	
Parks & Recreation	18,735.00	9,005.68	9,000.00	9,000.00	
Patriotic Purposes	500.00	290.72	500.00	500.00	
Parks & Precincts	700.00	1,033.31	800.00	800.00	
Arts Council	200.00	200.00	200.00	200.00	
<u>DEBT SERVICE</u>					
Interest Expense-Tax Anticipation Notes	27,500.00	26,198.44	27,000.00	27,000.00	
<u>CAPITAL OUTLAY</u>					
Police Car			12,500.00	0.00	12,500.00
Town Hall Roof			60,000.00	60,000.00	
Royalston Road			100,000.00	100,000.00	
Rhododendron Road			12,500.00	12,500.00	
Road Oil			25,000.00	20,000.00	5,000.00
B&M Land			5,000.00	5,000.00	
Fire Station Roof			20,000.00	20,000.00	
Test Pit-Trash			7,500.00	0.00	7,500.00
225th Anniversary			5,000.00	5,000.00	
Village Sidewalks			0.00	0.00	1,000.00
Recreation Dept. Ski Purchase			2,500.00	2,500.00	3,500.00
Ballfield			0.00	0.00	
Fire Dept.-Protective Equipment			0.00	54,000.00	
Highway Dept.-Truck			0.00	1,000.00	
Fire Dept.-Pump			35,000.00	35,000.00	
Fire Dept.-Hose			0.00	10,000.00	
<u>MISCELLANEOUS</u>			0.00	0.00	2,000.00
FICA, Retirement & Pension Contributions	14,000.00	12,533.50	14,000.00	14,000.00	
Insurance	40,000.00	41,138.07	45,000.00	45,000.00	
<u>TOTAL APPROPRIATIONS</u>	\$690,708.00	\$646,239.55	\$852,031.00	\$856,031.00	\$ 65,500.00
Less: Amount of Estimated Revenues, Exclusive of Taxes	\$511,710.00				
Amount of Taxes to be Raised, Exc. of School & County	\$346,321.00				

SOURCES OF REVENUE	Estimated	Actual	Selectmen's	Estimated
	Revenues 1986 (1986-87)	Revenues 1986 (1986-87)	Budget 1987 (1987-88)	Revenues 1987 (1987-88)
<u>TAXES</u>				
Resident Taxes	\$ 11,970.00	\$ 11,440.00	\$ 11,000.00	\$ 11,000.00
National Bank Stock Taxes	25.00	0.00	25.00	25.00
Yield Taxes	3,000.00	2,601.00	10,000.00	10,000.00
Interest & Penalties on Taxes	6,200.00	22,354.00	15,000.00	15,000.00
Inventroy Penalties			1,200.00	1,200.00
Land Use Taxes		1,350.00	5,000.00	5,000.00
<u>INTERGOVERNMENTAL REVENUES -STATE</u>				
Shared Revenue-Block Grant	77,691.00	77,722.00	27,000.00	27,000.00
Highway Block Grant	41,611.00	41,611.00	42,000.00	42,000.00
Railroad Tax	15.00	15.00	16.00	16.00
Reimb. A/C State-Federal Forest Land	288.00	258.00	250.00	250.00
Rhododendron Road Reimb.			10,000.00	10,000.00
Sportsfield Reimb.			27,000.00	27,000.00
<u>LICENSES AND PERMITS</u>				
Motor Vehicle Permit Fees	100,000.00	127,331.00	125,000.00	125,000.00
Dog Licenses	1,200.00	1,713.00	1,700.00	1,700.00
Business Licenses, Permits & Filing Fees	300.00	2,400.00	300.00	300.00
Building Permit Fees			3,000.00	3,000.00
Planning Board			7,500.00	7,500.00
<u>CHARGES FOR SERVICES</u>				
Income From Departments	2,300.00	3,299.00	2,000.00	2,000.00
Rent of Town Property	500.00	975.00	1,000.00	1,000.00
<u>MISCELLANEOUS REVENUES</u>				
Interest on Deposits	25,000.00	37,886.00	30,000.00	30,000.00
Sale of Town Property	1,000.00	2,498.00	2,000.00	2,000.00
Cemetery Trust Fund 1986			1,500.00	1,500.00
Cemetery Trust Fund 1987			2,000.00	2,000.00
Proceeds of Bonds & Long-Term Notes			50,000.00	50,000.00
Withdrawal from Capital Reserve			15,000.00	15,000.00
Revenue Sharing Fund	29,000.00	29,000.00	42,219.00	42,219.00
Fund Balance			80,000.00	80,000.00
TOTAL REVENUES AND CREDITS			\$ 511,710.00	\$ 511,710.00

ANNUAL TOWN MEETING
FITZWILLIAM, N.H.
MARCH 11, 1986
SYNOPSIS

The Annual Meeting was called to order at 2PM by Moderator, William N. Prigge. Voting on Article I and II as follows:

Selectmen-Howard Holman - 3 Year Term
" -Robert J. Corrette - 2 Year Term
Town Treasurer-Frances Hallett - 3 Year Term
Town Clerk - Jane R. Wright - 3 Year Term
Tax Collector- Jane R. Wright - 3 Year Term
Fireward-Charles Kenison - 3 Year Term
Trustee of Library-Paula Baldwin - 3 Year Term
Trustee of Trust Funds - Vacant
Cemetery Commissioner-James Baldwin - 3 Year Term
Cemetery Commissioner-Robert Dunton - 1 Year Term
Mun. Planning Board-Katherine Metzger - 3 Year Term
" " -Marjorie Ayers - 3 Year Term
Mun. Budget Committee-Donald O. Crutchley - 3 Year Term
" " " -Charles Kenison - 3 Year Term
Moderator-William N. Prigge - 2 Year Term
Supervisor of Checklist-Frances Yasvin - 6 Year Term
Plante Mem. Park-Robert W. Dunton - 1 Year Term
" " " -Edwin O. Mattson, Jr. - 1 Year Term
" " " -Clyde W. Huntoon, Jr. - 1 Year Term

The results of voting on Article II-Blind Exemption: YES 199 -NO 45

The evening meeting was opened at 7PM by Moderator William Prigge. A prayer was given by Rev. Warren May and flag salute followed.

Article III - The reports of agents, committees and officers was accepted as written in town report.

Article IV - A motion was made that the VFW Post in town have charge of the Memorial Day services. Voted in the Affirmative.

Article V - Voted to authorize the Selectmen to borrow money in anticipation of taxes.

Article VI - Voted to authorize the withdrawal from the Revenue Sharing Fund. Highway Dept. \$19,000. Police Dept. \$5,000. Fire Dept. \$5,000.

Article VII - Voted to raise and appropriate the sum of \$35,000. to be combined with funds provided from the State of New Hampshire for the reconstruction of the Rhododendron Road.

Article VIII - Voted to raise and appropriate the sum of \$65,000. for reconstruction work on the Royalston Road.

Article IX - Voted to raise and appropriate the sum of \$25,000. for the resurfacing of town roads.

Article X - (By Ballot) Accepted the provisions of RSA 52:B:1-11 for the establishment of a regional refuse disposal district. Results of vote: YES 112 No 15.

Article XI - Voted to raise and appropriate the sum of \$2,343.22 to fulfill the terms and conditions required by the Ashuelot Valley Refuse Disposal District for new members entering the district.

Article XII - (By Petition) This article on the sidewalks was indefinitely postponed.

Article XIII - Voted to raise and appropriate the sum of \$200.00 for the support of the Grand Monadnock Arts Council.

Article XIV - Voted to raise and appropriate the sum of \$1,100.00 to fund the Home Health Care and Community Services and Meals on Wheels program.

Article XV - Voted to raise and appropriate the sum of \$1,415.00 for the support of the Monadnock Family Services.

Article XVI - Voted to raise and appropriate the sum of \$1,000. for the purchase of protective clothing for the use of the Fire Dept.

Article XVII - Voted to raise and appropriate the sum of \$1,800. to support the operation of the Meadowood County Area Fire Dept.

Article XVIII - Voted to raise and appropriate the sum of \$10,000. to establish a capital reserve trust fund for the purchasing of equipment for the use of the highway department.

Article XIX - Voted to raise and appropriate the sum of \$10,000. to be used to start the conversion of the 1976 GMC cab and chassis acquired from C.R. Bard.

Article XX - The budget was approved with an amendment of \$10,000. added to the Recreation appropriation for use of the Sportsfield Committee to complete that project. Total budget approved \$690,708.00.

Article XXI - Voted to transfer the land received by the town from the heirs of Marshall P. Whitcomb.

Article XXII - Voted to authorize the Selectmen to sell tax deeded property.

Article XXIII - Voted to authorize the Board of Selectmen to trade, sell or otherwise dispose of any unusable vehicles or equipment.

Article XXIV - A motion was made to indefinitely postpone this article, but this was defeated and the article was passed to authorize the Planning Board to prepare and amend a recommended program of municipal capital improvement projects over a period of at least 6 years in compliance with RSA 674:5. Poll of the house vote: YES 59 NO 33.

Article XXV - (By petition) Article passed as written. To oppose the burial, storage, transportation and production of high level radioactive waste in the town of Fitzwilliam and State of New Hampshire.

Article XXVI - Voted to authorize the Selectmen to grant a franchise to a cable television company to provide cable television service in and to the Town of Fitzwilliam in accordance with RSA 53:129 Inclusive.

Article XXVII - This article was passed as amended to read: Voted to amend the dump-junkyard ordinance adopted under Article 27 of the annual meeting of the town of 1968 substituting therefor and adopting as a town ordinance the provisions of RSA 236:11 THRU RSA 236:129 Inclusive.

Article XXVIII - Voted to accept this article to adopt the ordinance concerning consumption of alcoholic beverages in Public places.

There being no further business the meeting adjourned at 10:28PM. All elected officials were sworn in as by law prescribed.

Respectfully submitted,

Jane R. Wright
TOWN CLERK

SELECTMEN'S REPORT 1986

The Town of Fitzwilliam continues to grow at an increasing rate. During 1986 our estimated population reached 1,948 people or an increase of approximately 8% over 1985. We issued 78 building permits an increase of 25% over 1985. These permits included 31 living units primarily single family homes, 4 commercial permits, and an assortment of garages, sheds, patios, etc. The declared construction cost of all permits issued is \$3,126.00.

We expect that the growth rate experienced during 1986 will continue unabated during 1987. Growth is undoubtedly healthy for a community, however it also causes many concerns. In Fitzwilliam these have included Industrial/Commercial operations locating in primarily residential areas, over crowded schools, changes in our quality of life, and increased costs for providing basic town services to name a few. To deal with these concerns the place to start is a set of rules and regulations that reflect the desires and best interest of the community, long range planning so that we know where we are headed, and concerned citizens who want a better Fitzwilliam and are willing to work for it. Already work in these directions has started with proposed new zoning bylaws, a proposed revised Master Plan, and authority to develop a Capital Improvements Plan. We urge all residents to take an active part in supplying input to these efforts.

We would like to remind everyone that building permits are required for all new construction, including additions and renovations. This requirement also includes manufactured housing, changes of use such as adding an apartment, or setting up a commercial operation. The requirement applies to all building including barns, sheds, patios etc. You do not need a permit for maintenance and repair projects. If you have a question please contact this board. In a number of cases during 1986 work was started prior to issuance of a permit. This could subject the owner and/or builder to additional costs and inconvenience.

We have developed an instruction sheet listing all of the steps necessary to obtain a permit. Copies are supplied with each permit application, also a copy has been reproduced elsewhere in this years town report.

We have expanded the job of building inspector this year in order to do a better job of both inspecting and enforcing our regulations. The increased cost of this program is offset by increased permit fees.

The portion of Royalston Road project which we planned and funded last year has been completed. This year we are requesting funds to continue the project from the Holman Road to the State Line. The funds requested should be sufficient to do everything except pave this stretch of road. The oiling or paving is being planned for 1988. While work has started on the Rhododendron Road project much remains to be done. The work is being done under the supervision of the state Highway Department. We expect a large increase in progress during 1987. One area which we discussed with the State Engineers was the intersection of Rhododendron Road and Richmond Road. We have agreed that straightening out the road going up the hill and raising the elevation of the road at the intersection would go a long way towards making this intersection safer. This was not included in the original project and we are requesting \$12,500.00 this year as our share of this adder.

This year we are requesting funds to provide new roofs on both the town hall and the depot fire station. The steeple jacks who repair our town hall roof each year have for several years advised us of the sad shape of the roof. Fasteners are rusting off and we loose slate on a regular basis. Also there are many broken and cracked slate. We are proposing to remove all of the slate, repair and/or replace roof boards as necessary, apply felt paper and replace the slate using new slate on the south side and salvage slate from what is removed on the north side. The slate would be reinstalled with copper fasteners, copper flashing and copper snow belt. We feel that this will solve our roof problems for many years and before continuing roof problems result in more deterioration of the building. This year we were advised that the asphalt roof on the depot fire station is blistering and cracking. We are proposing to replace the roof and in the process add 4" of solid insulation to cut down on heat losses.

A revised statute on cutting operation has become effective in 1986. RSA 79. There are a number of changes in regards to intents to cut which any landowner contemplating selling timber should be aware of. Among the changes is the requirement that the landowner file the intent-to-cut and take responsibility for payment of the yield tax. This year the Board of Selectmen have hired a professional forester to survey lots being cut and advise us as to the available timber and the value. This information will allow us to better assess yield taxes and insure that the town receives the tax that is due.

Respectfully submitted,

Thomas F. Parker, Chmn.
Robert J. Corrette
Howard C. Holman
BOARD OF SELECTMEN

February 4, 1987

Board of Selectmen
Town of Fitzwilliam, New Hampshire

We have examined the financial statements of the various funds and account groups of the Town of Fitzwilliam, New Hampshire, for the year ended December 31, 1986, and have issued our report dated January 22, 1987. As part of our examination, we made a study and evaluation of the Town's system of internal accounting control to the extent we considered necessary to evaluate the system as required by generally accepted auditing standards. Under these standards, the purpose of such an evaluation is to establish a basis for reliance on the system of internal accounting control in determining the nature, timing, and extent of auditing procedures that are necessary for expressing an opinion on the financial statements and to assist us in planning and performing our examination of the financial statements.

The establishment and maintenance of a system of internal accounting control is an important responsibility of Town officials. The objective of internal accounting control is to provide reasonable, but not absolute, assurance as to the safeguarding of assets against loss from unauthorized use or disposition and the reliability of financial records for preparing financial statements and maintaining accountability for assets. The concept of reasonable assurance recognizes that the evaluation of these factors necessarily requires estimates and judgments.

There are inherent limitations that should be recognized in considering the potential effectiveness of any system of internal accounting control. In the performance of most control procedures, errors can result from misunderstanding of instructions, mistakes of judgment, carelessness or other personal factors. Control procedures whose effectiveness depends upon segregation of duties can be circumvented by collusion. Similarly, control procedures can be circumvented intentionally with respect to the estimates and judgments required in the preparation of the financial statements. Further, projection

of any evaluation of internal accounting control to future periods is subject to the risk that the procedures may become inadequate because of changes in conditions and that the degree of compliance with the procedures may deteriorate.

The study and evaluation previously described was made primarily for the purpose of performing an audit in accordance with generally accepted auditing standards. It would not necessarily disclose all weaknesses in the system because it was based on selective tests of accounting records and related data. The study and evaluation disclosed the following weakness which we consider to be material.

BANK RECONCILIATION - GENERAL FUND

The general fund bank accounts were not reconciled to the books at December 31, 1986. A prompt reconciliation of all bank accounts with the accounts of the Town is required to control and safeguard the use of funds. We have provided the Town treasurer with a detailed recommendation in this area.

A letter of this type is critical by nature. We found many examples of sound business management practices in our review of the Town's systems. We wish to express our appreciation for the cooperation we received from Town officials.

Very truly yours,

Carey, Nelson & Chubay, PC

FINANCIAL REPORT

ASSETS

Cash (funds in custody of treasurer)	\$495,145.00	
Total Cash		\$495,145.00
Capital Reserve Funds		
Fire Department	11,099.00	
Sportsfield	5,708.00	
Highway	20,000.00	
Total Capital Reserve Funds		36,807.00
Accounts due to the town		
Unredeemed taxes		
a) Levy of 1985	19,763.00	
b) Levy of 1984	12,541.00	
c) Levy of 1983	169.00	
Total unredeemed taxes		32,473.00
Uncollected taxes		
a) Levy of 1986	179,795.00	
b) Levy of 1985	170.00	
Total uncollected taxes		179,965.00
Grand Total		744,390.00
Fund balance-Dec. 31, 1985		126,844.00
Fund balance-Dec. 31, 1986		140,017.00
Change in financial condition		13,173.00

LIABILITIES

Accounts owed by the town		
Bills outstanding	7,442.00	
Unexpended balances of special approp.	64,225.00	
Pine Grove Fund	495.00	
Conservation Commission	148.00	
Unexpended Revenue Sharing Funds	10,636.00	
School District Taxes payable	484,620.00	
Total accounts owed by the town		567,566.00
Total capital reserve funds		36,807.00
Total liabilities		604,373.00
Fund balance		140,017.00
Grand Total		744,390.00

RECEIPTS

From local Taxes:		
Property taxes - 1986	1,183,704.00	
Resident taxes - 1986	9,480.00	
Yield Taxes - 1986	2,312.00	
Property & Yield taxes-Previous years	133,864.00	
Resident taxes - Previous years	860.00	
Land Use Change tax - Current & Prior years	4,195.00	
Interest received on delinquent taxes	22,240.00	
Penalties - resident taxes	114.00	
Tax sales redeemed	56,303.00	
Total taxes collected and remitted		1,413,072.00

LICENSES AND PERMITS

Motor vehicle permit fees	\$ 127,331.00	
Dog Licenses	1,713.00	
Business licenses, permits & filing fees	2,398.00	
Total Licenses and Permits		\$131,442.00

INTERGOVERNMENTAL REVENUES-FEDERAL

Revenue sharing grants	19,835.00	
Total revenue sharing grants		19,835.00

INTERGOVERNMENTAL REVENUES-STATE

Shared Revenue	77,722.00	
Highway Block Grant	41,611.00	
Railroad tax	15.00	
Reimbursable account State-Federal Forest Land	258.00	
Total Intergovernmental Revenues		119,606.00

CHARGES FOR SERVICES

Rent of town property	975.00	
Other sales and service charges	3,298.00	
Total charges for services		4,273.00

MISCELLANEOUS REVENUES

Sale of town property	1,622.00	
Interest on investments	37,886.00	
Other miscellaneous revenue	2,160.00	
Total miscellaneous revenues		41,668.00

NON-REVENUE RECEIPTS

Tax anticipation notes	700,000.00	
Total non-revenue receipts		700,000.00
Total receipts from all sources		2,429,896.00
Cash on hand January 1, 1986		427,888.00
Grand total		2,857,784.00

SOURCES OF REVENUE

Resident Taxes	\$ 11,970.00
National Bank Stock Taxes	25.00
Yield Taxes	3,000.00
Interest & Penalties on Taxes	15,000.00
Inventory Penalties	1,200.00

INTERGOVERNMENTAL REVENUES-STATE

Shared Revenue Block Grant	26,977.00
Highway Block Grant	41,611.00
Railroad Tax	15.00
Reimb. State Federal Forest Land	288.00

LICENSES AND PERMITS

Motor Vehicle Permit Fees	100,000.00
Dog Licenses	1,200.00
Business Licenses, Permits & Filing Fees	300.00

CHARGES FOR SERVICES

Income from Departments	2,000.00
Rent of Town Property	500.00

MISCELLANEOUS REVENUES

Interest on Deposits	25,000.00
Sale of Town Property	1,000.00

OTHER FINANCING SOURCES

Revenue Sharing Fund	29,000.00
Fund Balance	82,000.00

TOTAL REVENUES AND CREDITS

Total Town Appropriations	690,708.00	
Total Revenues and Credits	341,086.00	\$341,086.00
Net Town Appropriations	349,622.00	
Net School Tax Assessments	929,340.00	
County Tax Assessment	119,056.00	
Total of Town, School and County	1,398,018.00	
DEDUCT Total Business Profits Tax Reimb.	50,714.00	
ADD War Service Credits	11,000.00	
ADD overlay	4,896.00	
Property Taxes to be raised	1,363,200.00	

TAX RATE BREAKDOWN

Town	8.02
County	2.62
School	<u>19.96</u>
Total	30.60

PAYMENTS

GENERAL GOVERNMENT

Judicial and legal	\$ 6,130.00
General town buildings	13,625.00
Central administration	47,614.00
Reappraisal of property	4,177.00
Planning and zoning	1,153.00
Election and registration	2,274.00
Advertising & regional assn.	1,714.00

PUBLIC SAFETY

Police Department	82,766.00
Fire Department	22,003.00
Purchase of equipment	5,865.00
Building inspection	500.00

HIGHWAYS, STREETS, BRIDGES

General Maintenance	181,430.00
Construction	98,670.00
Street Lighting	6,941.00

SANITATION

Solid Waste disposal	42,149.00
----------------------	-----------

HEALTH

Health department	11,584.00
Animal control	1,187.00

HUMAN SERVICES

Cash-categorical programs	815.00
Cash-non-categorical	2,598.00

CULTURE AND RECREATION

Library	10,845.00
Parks and recreation	9,839.00
Purchase of equipment	400.00
Patriotic purposes	291.00

DEBT SERVICE

Interest tax anticipation notes	26,198.00
---------------------------------	-----------

OPERATING TRANSFERS OUT

Payments to capital reserve funds	20,000.00
-----------------------------------	-----------

MISCELLANEOUS

FICA, Retirement, pension	10,045.00
Insurance	41,138.00

UNCLASSIFIED

Payments-Tax anticipation notes	700,000.00
Taxes bought by town	43,380.00
Discounts, abatements, refunds	1,942.00

PAYMENTS TO OTHER GOVERNMENTAL DIVISIONS

To State-Dog license & Marriage Licenses	398.00
Taxes paid to county	119,056.00
To school district 1985	845,912.00
Totla payments for all purposes	2,257,704.00
Purchase of equipment	6,265.00
Construction	98,670.00
Cash on hand	495,145.00

Grand Total		\$2,752,849.00
Purchase of equipment		6,265.00
Construction		98,670.00

STATEMENT OF APPROPRIATION

GENERAL GOVERNMENT

Town officer's salaries	\$ 16,100.00
Town officers' expenses	23,000.00
Election & Registration expenses	2,500.00
Cemeteries	4,500.00
General Government Buildings	20,000.00
Reappraisal of property	3,000.00
Planning & Zoning	1,000.00
Legal expenses	8,000.00
Advertising & Regional Assn.	1,862.00
Contingency Fund	3,000.00

PUBLIC SAFETY

Police Department	80,000.00
Fire Department	22,207.00
Civil Defense	100.00
Building Inspection	500.00
Meadowood Fire Dept.	1,800.00

HIGHWAYS, STREET, BRIDGES

General Highway Dept. Expenses	180,000.00
Street Lighting	7,500.00

SANITATION

Solid Waste Disposal	35,000.00
----------------------	-----------

HEALTH

Health Department	6,000.00
Animal Control	1,300.00
Meals on Wheels	1,100.00
Monadnock Family Services	1,415.00

WELFARE

General Assistance	10,000.00
--------------------	-----------

CULTURE AND RECREATION

Library	10,845.00
Parks and Recreation	18,735.00
Patriotic Purposes	500.00
Parks and Precincts	700.00

DEBT SERVICE

Interest Expense-Long term Bonds & Notes	27,500.00
--	-----------

CAPITAL OUTLAY

Rhododendron Road	35,000.00
Royalston Road	65,000.00
Road Oil/Asphalt	25,000.00
53-B Trash	2,344.00
Monadnock Arts Council	200.00
Protective Clothing	1,000.00
Fire Dept-Reel Truck	10,000.00

OPERATING TRANSFERS OUT

Payments to Capital Reserve Funds-Highway	10,000.00
---	-----------

MISCELLANEOUS

FICA, Retirement & Pension Contributions	14,000.00
Insurance	40,000.00

TOTAL APPROPRIATIONS

\$690,708.00

SCHEDULE OF TOWN PROPERTY
DECEMBER 31, 1986

DESCRIPTION	VALUE
Town Hall, Land & Buildings	\$475,000.00
Furniture & Equipment	28,000.00
Libraries, Lands & Buildings	80,000.00
Furniture & Equipment	32,000.00
Police Department, Lands & Buildings	25,000.00
Fire Department, Lands & Buildings	87,500.00
Equipment	140,000.00
Highway Department, Lands & Buildings	80,000.00
Equipment	140,000.00
Materials and Supplies	25,000.00
Parks, Commons and Playgrounds	42,000.00
Cemetery	17,500.00
Equipment	2,500.00
Village Fire Station	15,000.00
Dump Land	20,000.00
Tac Deeded Land	<u>83,150.00</u>
TOTAL	\$1,292,650.00

SUMMARY INVENTORY OF VALUATION

Land	\$12,878,110.00
Buildings	30,268,870.00
Public Utilities	1,827,050.00 ¹¹
TOTAL VALUATION BEFORE EXEMPTIONS ALLOWED	45,074,030.00
Blind Exemption(4)	60,000.00
Elderly Exemption(45)	465,000.00
TOTAL EXEMPTIONS ALLOWED	525,000.00
NET VALUATION ON WHICH THE TAX RATE IS COMPUTED	44,549,050.00

UTILITY SUMMARY

New England Power Company	485,050.00
Public Service Co. of NH	1,442,000.00
TOTAL	1,927,050.00

CURRENT USE REPORT

Farmland	
No. of Acres	239.5
Forest Land	
No. of Acres	12901.75
Wild Land	
1)Unproductive	
No. of Acres	641.00
Wetland	
No. of Acres	47.00
Total Number of Acres Exempted under Current Use	13,829.25
Total Number of Acres Taken out of current Use During Year 14	

TAX COLLECTOR'S REPORT
 FISCAL YEAR ENDED DECEMBER 31, 1986
 -DR-

Uncollected Taxes-Beginning of Fiscal Year

	1986	1985	Prior
Property Taxes		\$135765	
Resident Taxes		1770	
Land Use Change Taxes		2845	

Taxes Committed to Collector:

Property Taxes	\$1362696		
Resident Taxes	10110		
Land Use Change Taxes	1350		
Yield Taxes	2601		

Added Taxes:

Property Taxes	5703		
Resident Taxes	1330		

Overpayments:

Property Taxes	1838		
Resident Taxes	90		

Interest Collected on Delinquent

<u>Property Taxes:</u>	162	6921	810
<u>Penalties Collected on Resident</u>			
<u>Tax</u>	28	86	

TOTAL DEBITS	\$1386150	\$147387	\$ 810
--------------	-----------	----------	--------

-CR-

Remittances to Treasurer During Fiscal Year:

Property Taxes	\$1181624	\$ 133854	
Resident Taxes	9480	860	
Yield Taxes	2312		
Land Use Change Tax	1350	2845	
Interest Collected During Year	162	6921	810
Penalties on Resident Taxes	28	86	
Over Payment Property Tax	1838		

Abatements Made During Year:

Property Taxes	8941	1931	
Resident Taxes	620	740	

Uncollected Taxes - End of Fiscal Year:

Property Taxes	178216		
Resident Taxes	1290	150	
Yield Taxes	289		
TOTAL CREDITS	\$1386150	\$147387	\$ 810

Respectfully Submitted,

Jane R. Wright
 TAX COLLECTOR

SUMMARY OF TAX SALES ACCOUNTS
FISCAL YEAR ENDED DECEMBER 31, 1986

-DR-

	Levies of 1985	1984	1983
Balance of Unredeemed Taxes Beginning Fiscal Year		\$ 28892	\$ 15976
Taxes Sold To Town During Current Fiscal Year	\$20198		
Subsequent Taxes Paid	23182		
Interest Collected After Sale Overpayments	1036 123	3744	6210
TOTAL DEBITS	\$44539	\$ 32636	\$22251

-CR-

Remittances to Treasurer During Year:

Redemptions	\$ 15652	\$ 16351	\$ 15778
Subsequent Tax Payment Redeemed	8088		
Interest After Sale	1036	3744	6210
Abatements During Year			30
Unredeemed Taxes-End of Fiscal Yr.	5278	12541	168
Unredeemed Subsequent Taxes	14485		
TOTAL CREDITS	\$ 44539	\$ 32636	\$22251

Respectfully submitted,

Jane R. Wright
TAX COLLECTOR

UNREDEEMED TAXES
1984 LEVY

Bailey, Donald	Bal.	\$ 676.73
Bailey, Donald		299.50
Corbin, Richard	Bal.	643.24
Durham, Frederick & Bevly		621.04
Gilman, Richard		721.36
Hart, Paul	Bal.	578.68
Morin, Ida E.	Bal.	267.90
Smith, Ramona		97.47
Smith, Ramona		799.74
Thompson, Sylvia	Bal.	750.48
Webber, C. Richard		1,000.39
Whipple, Frank		134.04
Whipple, Frank		402.62
Whipple, Henry W., Sr.		882.30
Patch, Howard & Patricia		278.26
Annis, Stephen		152.86
Arnold, John B. Trustee		1,985.86
Carlson, Raymond & Shirley		701.51
Hayes, Gary (Gibbons)		595.96
O'Brien, Nancy		182.05
Soly, Joseph & Patrice		254.23
Frank, Daniel Trustee 1-43		260.50
Trueax, Bradley J. & Kathleen		254.23
TOTAL		<u>\$12,540.95</u>

UNREDEEMED TAX
1983 LEVY

Patch, Howard & Patricia	\$ 168.60
--------------------------	-----------

* Balances as of December 31, 1986

UNREDEEMED TAXES
1985 LEVY

Baughman, Richard & Clyde	\$ 285.96
Beranger, Kevin	303.78
Cook, Daphne	317.42
Cynewski, Edward & Linda	177.95
Donaldson, Charles Et al	418.09
Dunton, Lewis	888.93
Earley, Thomas	88.81
Heald, Gary A.	535.54
LaFontaine, Ray & Kathy	133.90
LeBlanc, Oscar Et al	583.40
Matulich, B. Alan (Sylvester)	143.41
Meatley, David	1,070.35
Whitham, Wesley	206.26
Zajack, Robert	<u>124.46</u>
TOTAL	\$ 5,278.26

SUBSEQUENT TAXES
UNPAID DECEMBER 31, 1986

Bailey, Donald	\$ 72.03
Bailey, Doandl	713.81
Bailey, Donald	440.11
Collins, Robert & Catherine	565.07
Corbin, Richard M.	1,156.34
Durham, Frederick & Bevely	637.26
Carlson, Raymond & Shirley	718.00
Gilman, Richard	728.49
Hart, Paul	734.78
Meserve, L. Owen & Sally D.	1,364.50
Morin, Ida E.	624.67
O'Brien, Nancy A.	182.14
Thompson, Sylvia	777.78
Patch, Howard & Patricia	280.71
Webber, C. Richard	1,009.53
Whipple, Frank	406.55
Whipple, Henry Sr.	927.08
Arnold, John P. Trustee	2,003.66
Hayes, Gary	601.60
Koster, Peter	157.99
Koster, Peter	86.71
Trueax, Bradley	<u>267.08</u>
TOTAL	\$14,485.33

*Balances as of December 31, 1986

UNPAID PROPERTY TAX 1986

<u>NAME</u>	<u>AMOUNT</u>
Ames, Jonathan	\$ 388.00
Arnold, John P. Trustee	2,234.00
Asseline, Robert J.	64.00
Bailey, Donald	1,828.00
Barnes, Lennox & Grace	800.00
Barry, Janice Et al	197.00
Baughman, Richard & Clyde	289.00
Baughman, Clyde & Barbara	307.00
Beers, Daniel & Susan	1,267.00
Boardman, Randy & Amy	1,285.00
Braade, Hans & Ursula	1,586.00
Brackett, Donald H.	2,260.00
Breed, Allan P. Trust	1,643.00
Briggs, Glenn A. & Joanne	1,066.00
Bullock, Benj. III & Frances	1,334.00
Burdett, Sanford & Joyce	Bal. 255.00
Burkhardt, Anne H.	Bal. 1,107.00
Butler, Edmund, Jr.	306.00
Carlson, Raymond & Shirley	786.00
Carter, Gregg	Bal. 163.38
Cartier, Michael & Audrey	118.00
Chafe, Karen	Bal. 222.68
Chapman, Barry & Rebecca	595.00
Chase, Howard, Jr.	550.00
Coburn, Gene & Sandra D.	1,031.00
Collins, Robert & Catherine	824.00
Condominium Assoc. Dvlp. Team, Inc.	2,667.00
" " " " "	268.00
Courtemanche, Robert	53.00
Criscuolo, Vincent P. & Marilyn J.	15.00
Cumings, Shirley E. & Cheryl Welch	557.00
Cynewski, Edward P. & L. Tewsbury	179.00
T.W. Davis	352.00
Davis, David F.	1,261.00
Decatur, Crystal L.	Bal. 381.00
Decker, Howard & Eleanor	556.00
Demirgian, Varohjan	183.00
Depew, Arthur	1,473.00
Derby, Paul & Marsha	Bal. 314.52
Desjardins, Michael P.	1,263.00
Desmond, Walter & Nancy	266.00
Dick, Kenneth & Sharon	571.00
Dillbeck, Elizabeth	578.00
Dunchus, Kenneth & Nancy	Bal. 223.89
Dunham, James & Sandra	512.00
Dunton, Lewis	977.00
Durham, Frederick & Bevely	708.00
Earley, Thomas	90.00
Eddy, Henry A.	2,082.00
Firmin, Horace B. Estate	617.00
Fish, Norman & Pauline	1,116.00
Fitzgerald, Ronald & Barbara	1,665.00
Fitzwilliam Bldg. & Water Corp.	4,483.00
Fleur de Lis Camp	Bal. 5,453.00

Foden, Stanley J. & Patricia	\$	291.00
Foley, Mike		124.00
Fulton, Noreen		93.00
G & G Junkyard		1,084.00
Garrett, Donald & Cynthia		1,478.00
Gilman, Richard		799.00
Goddard, Arnold & Rachael		1,369.00
Goodnow, Richard A.		1,117.00
Goodwin, Leon II & Michelle		83.00
Grab, Michael & Lola		1,325.00
Graham, Gary & Alice	Bal.	121.00
Gravel, Donald F.		418.00
Graves, Jon & Ruth		1,844.00
Green, Stephen		306.00
Greiner, Walter K.	Bal.	105.60
Hamilton, Jr. Stanley & Melissa		320.00
Hanes, Stephen & Fay		606.00
Hanscom, Doris A.		292.00
Harrington, Richard		260.00
Hart, Paul		816.00
Hayes, Gary		251.00
Heald, Gary		846.00
Henrichon, Alan G. & Margaret R.		1,286.00
Hewitt, John & Mary		1,286.00
Holman, Bertha		205.00
Holman, Rosalie & Kathleen		884.00
Hongisto, Walter & Modena		1,042.00
Khoury, Brian W.		54.00
Knowlton, Paul & Marie		84.00
Kokell, John & Joy		116.00
Koster, Peter J.		227.00
LaPan, William		202.00
LaRoche, Napoleon L.		103.00
LaBrecque, Harold & Eleanor		389.00
LaFontaine, Ray & Kathy		130.00
Lapsley, Joseph & Ramona J.		285.00
Latour, Martin		327.00
LaValee Et Al, Sheri		153.00
Lawrence, Keith		298.00
LeBlanc, Oscar J. & Nancy O'Brien		630.00
Leger, Joseph R.		295.00
Lewis, James & Charlotte	Bal.	369.00
Lively, Daniel & Nancy		878.00
Mahon, David & Sandra		788.00
Manhoff, Harold & Mildred		578.00
Martin, Francis & Marie		751.00
Martin, Beverly		302.00
Mattson, Edwin G. & Shirley	Bal.	375.00
Mattson, Aune	Bal.	471.00
Mattson, Edwin O., Jr. & Sandra		876.00
McMahon, Robert & Irene		911.00
McElaney, Alfred & Beverly	Bal.	705.00
Meatley, David		1,184.00
Meatley, Darryl & Janet		1,086.00
Meatley, Darryl & Jeffrey		183.00
Merriman, Joseph & Janice Barry		211.00
Meserve, L. Owen, Jr. & Sally D.		1,820.00
Meserve, Sally D.		189.00

Michelson, Carl	‡	77.00
Morin, Ida E.		691.00
Mullin, Rita J.		255.00
Murphy, Robert & Janice	Bal.	297.57
Nattila, John U.		1,246.00
Nickerson, Ronnie & Lorelei A.	Bal.	324.53
Niemela, Ralph R. & Helen E.		6,102.00
Niemela, Ralph, Helen & Ralph J.		2,237.00
Niemela, Ralph J. & Grace		393.00
Niemela, Michael & Carol E.	Bal.	50.03
Onezime, Allen		52.00
Paight, Philip, Jr. & Wade		419.00
Paquette, Rene Et Al		159.00
Patch, Howard		295.00
Patch, Richard & Nancy	Bal.	605.55
Pulis, Muriel J. & Andrea	Bal.	1,585.00
Quesnel, Roger & Harriet	Bal.	280.00
Ralowica, Stephen & Philip		913.00
Ridabock, Peter P.	Bal.	1,869.00
Riley, John & Sheila		317.00
Robidoux, Jr. Edward & Shirley		584.00
Robidoux, Sr. Edward & Cora	Bal.	28.00
Roy, Kenneth & Gail		1,164.00
Roy's Market, Inc.		2,050.00
Royce, John & Janet		912.00
Rudy, Jr. Dan & Debra		686.00
Russell, Leah		1,232.00
Ryan, Dana & Norman J. Chase		381.00
Rybak, Aaron		319.00
Sammartino, Victor		347.00
Silverman, Terry A.		1,343.00
Smith, Ramona		937.00
Soly, Joseph & Patricia		346.00
Songer, Keith		116.00
Sportsman Club, Inc.		2,224.00
Thayer, E. Sherill		1,161.00
Thompson, Barbara & Michael	Bal.	219.82
Thompson, Sylvia		863.00
Toupin, Gerald & Linda		335.00
Trueax, Bradley & Kathleen		278.00
Underwood, Cathy	Bal.	543.00
Vellante, Brothers Realty, Trust		268.00
Wagner, Henry C. & Angeline C.		145.00
Walz, Ernest J. Jr.		2,009.00
Webber, C. Richard		1,125.00
Welch, Lee J. & Cheryl A.	Bal.	391.80
Whipple, Richard		46.00
Whipple, Frank		446.00
Whipple, Henry, Jr.		1,551.00
Whipple, Henry, Sr.		981.00
Whitham, Wesley C.		487.00
Willard, Robert R.		182.00
Williams, Simon & Eudora M.		916.00
Wilson, Walter & Roberta		1,703.00
Wright, William & Jean		344.00
Yelle, James & Carmen		136.00
Zajack, Robert		117.00

Goodard, Arnold & Rachael	\$ 197.00
Murbach, William & Mary	<u>1,141.00</u>
TOTAL	\$178,216.00

*The total printed here represents the total as of December 31, 1986, although some names do not appear because they have been paid prior to printing.

UNPAID RESIDENT TAX 1986

Richard Aldsworth	Charlotte Lewis
David Allen	James Lewis
Emeline Angier	Carolyn Lilback
Frank Angier	Reino M. Lilback
Wallace Angier	Susan S. Link
Donald Bailey	Daniel Lively
John Blake	Elizabeth Martin
Mary Blake	Francis Martin
Keith Brown	Robert J. Martin
Maureen Brown	Theresa M. Martin
Winthrop Brown II	Evelyn P. May
Frank a. Carter	Franklin D. May
Fred L. Carter	David Meattey
Gregg Carter	Diana Meattey
Ronald Carter	Anita L. Monether
Vina Carter	Peter C. Monether
Catherine M. Collins	Edna H. Monteverde
Robert Collins	Robyn P. Nattila
Cynthia Cunningham	Steven Nattila
Robert Cunningham	Jennifer R. Nye
Edward P. Cynewski	Nancy O'Brien
David F. Davis	Patricia Patch
Dilys Derby	Marie Pelkey
Linda J. Desruisseau	Leonard Pelkey, Jr.
Carol Derosiers	Scott W. Porter
Herbert A. Drugg	David Raitto
Jeanne F. Drugg	Susan Robbins
Dale Dunton	Deborah Rumrill
Matthew Dunton	Robert Rumrill
Nancy Dunton	Terry Silverman
Michael Dunton	Bryan Smith
Lewis Dunton	Myrna Smith
Henry A. Eddy	Ramona M. Smith
Mary Ellis	C. Daniel Sundquist
Norman Fish	Sandra Sundquist
Pauline Fish	Linda Tewsbury
Barbara A. Fisher	John Tommila
Steven Fisher	John Treat
Cheryl Flood	David B. Underwood
Christopher Flood	Richard Whipple
Robert Forsten	Wesley C. Whitham
Brian Gill	Krista Yasvin
Valerie Gill	
Richard Gilman	
Michelle Goodwin	
Leon Goodwin II	
Donald F. Gravel	
Judith Gravel	
Cynthia Hamilton	
Paul Hart	
Paula Hart	
Catherine Honeycutt	
Marshall L. Honeycutt	
Daniel Leary	
Michelle Leary	
Suzanne Leary	
Sybil Leary	

Report of the Trust Funds of the City or Town of

Fitzwilliam

on December 31, 1936

DATE OF CREATION	NAME OF TRUST FUND Unless those trusts invested in a common trust fund	PURPOSE OF TRUST FUND	HOW INVESTED Whether bns., deposits, Stocks, bonds, etc. Trust - 35 State	Balance Beginning Year	New Funds Created	PRINCIPAL Cash Gains or (Losses) on Securities	Withdrawals	Balance End Year	INCOME DURING YEAR		Expenses During Year	Balance End Year
									Percent	Amount		
CEMETERY FUNDS												
Various	Village Cemetery	Perpetual Care	Various	38018 74				38018 74	47914 31	8226 73	----	58161 04
Various	Pine Grove Cemetery	Perpetual Care	Various	8757 53				8757 53	10671 06	1851 84	----	12522 90
Various	Various	Cemetery	Ches. Sav. Bk.	4500 00				4800 00	4481 43	611 65	----	5093 08
TOTAL CEMETERY FUNDS				51276 27				51276 27	63066 80	10690 22	----	73757 02
1980	Fitzwilliam Library Trust	Library Trust	Common #1	2698 26				2698 26	1353 67	589 64	589 64	1353 67
	Julia A. Barlett			1301 30				1301 30	651 71	283 86	283 86	651 71
	Sawada, Wida. Golby			1020 00				1020 00	511 31	222 48	222 48	511 31
	Mr. Hornadock Asen.											
	Ada Edelle											
4/27/31	Ada Edelle	Library Trust	Ches. Sav. Bk.	4800 00				4800 00	1446 35	107 08	----	2397 12
Various	Village Cemetery	Cemetery Care	First North Bk.	38018 74				38018 74	47914 31	3226 80	----	56161 04
Various	Pine Grove Cemetery	Cemetery Care	First North Bk.	8757 53				8757 53	10671 06	4999 93	----	12522 90
12/21/40	Julia B. Robbline	Spec. Cem. Tr.	Ches. Sav. Bk.	1500 00				1500 00	1656 01	718 28	----	1871 91
7/17/61	Walter G. Parry	Spec. Cem Tr.	"	3000 00				3000 00	2825 42	215 90	----	3224 17
8/11/68	Charles L. Raskell	Library Prec.	\$1500 UN Pac. Deb.	1200 00				1200 00		398 75	----	
	"	Garden Club	72 So. Cal. Ed.	200 00				200 00			----	
	"	Town Hall	Ches. Sav. Bk.	1000 00				1000 00	518 70	79 73	----	
8/5/30	Amro Streeter	Scholarship	Keane Sav. Bk.	2000 00				2000 00	216 14	386 82	831 00	152 05
9/26/36	Charles L. Raskell	Nursing Asen.	Keane Sav. Bk.	1000 00				1000 00	208 10	216 14	300 00	434 24
4/6/69	Marguerite Devie	Library Trust	First No. Bk.	10000 00				10000 00	9299 65	99 16	108 10	99 16
1/42	Alice Craven Cleveland	"	Ches. Sav. Bk.	10000 00				10000 00	928 56	1146 10	6579 10	3868 65
CAPITAL RESERVE FUNDS												
12/18/69	Fitzwilliam Fire Dept.	Fire No. Bk.		411 12	10000 00			10411 12	46 18	641 57	----	687 75
1985	Sports Field	Ches. Sav. Bk.		5000 00				5000 00	362 69	385 48	----	708 17
1986	Highway Dept.	First No. Bk.		10000 00				10000 00	----	----	----	----
GRAND TOTAL				91906 95	20000 00			111906 95	78791 82	16411 28	9738 37	85464 73

DETAILED EXPENDITURES - 1986

TOWN OFFICERS' SALARIES

Thomas F. Parker	\$ 1,200.00	
Robert J. Corrette	1,200.00	
Howard C. Holman	2,000.00	
Frances Hallett	700.00	
Jane R. Wright, Tax Collector	7,000.00	
Jane R. Wright, Town Clerk	500.00	
Jane R. Wright, Fees Motor Vehicles	<u>3,921.00</u>	\$ 16,521.00

TOWN OFFICERS EXPENSES

Supplies

Wheeler & Clark	146.30	
Garnder Office Machines	634.74	
Brown & Saltmarsh	120.00	
Equity Publishing Corp.	160.45	
Keene Industrial Paper	35.09	
Homestead Press	37.65	
Monadnock Business Forms	563.38	
NEBS	43.90	
Marigraphics	394.05	
Radio Shack	312.23	
Branham Publishing Co.	56.06	
Allan Kendalls Office Supplies	10.80	
Major Services Corp.	497.64	
VerCom Inc.	308.99	
National Market Reports	<u>100.00</u>	\$ 3,401.12

Services

Marjorie Ayers	1,546.40	
Mary A. Crooke	3,800.00	
Clearline Enterprises	1,352.60	
Carey, Vachon & Clukay, Audit	3,941.00	
Charles Koch, Forester	855.00	
Evelyn Hubal, Register of Deeds	483.86	
Keene Publishing Co.	364.49	
James W. Sewall Co., Maps	1,736.00	
Business Systems	120.00	
Jane R. Wright, Sec.	<u>2,712.06</u>	\$ 16,914.41

Printing

Trojan Press	338.00	
Transcript Printing	1,432.00	
Curry Copy Center	<u>12.50</u>	\$ 1,782.50

Dues

N.H. T & C Assn.	12.00	
Tax Collector Assn.	26.00	
Town Clerks' Assn.	35.00	
N.H.MA. dues	<u>483.57</u>	556.57

Other

Frank Massin Insurance, Bonds	598.00	
U.S. Post Office	1,379.84	
Thomas Parker	60.00	
Robert J. Corrette	60.00	
Howard C. Holman	60.00	

TOWN OFFICERS EXPENSES CONTINUED

Other

Frances Hallett	\$ 200.00	
Jane Wright, Tax Notices, Tax Sale & Mortgage Notices	1,572.96	
AT&T	45.28	
Cheshire Sv. Bk.	15.00	
Misc.	45.00	
	<u> </u>	\$ 4,036.08
		<u>\$26,690.78</u>

ELECTION

William Prigge	60.00	
Wallace Angier	90.00	
Marjorie Ayers	90.00	
Irene Holmes	90.00	
Emeline Angier	45.00	
Nancy methé	45.00	
Frances Yasvin	15.00	
	<u> </u>	\$ 435.00

Printing

Trojan Press	94.00	
Keene Publishing Corp.	80.33	
James Gordon	1,665.01	
	<u> </u>	\$ 2,274.34
		<u>\$ 2,709.34</u>

TOWN HALL AND BUILDINGS

Fuel

Bill's Oil Co.	2,050.02	
----------------	----------	--

Repairs

Daniel Bemis	630.17	
Al Fauteux	293.00	
Mark Sweeney	236.50	
Taylor Rental	14.00	
Syds Paint Shop	100.00	
Rainbow North Painting	1,917.00	
E&C, Sanding	558.00	
Belletete's	267.39	
	<u> </u>	\$ 4,016.06

Services & Supplies

Martin Nolan	245.00	
Keene Industrial Paper	110.96	
Roy's Market	37.44	
Fitzwilliam Water District	144.31	
Robert Rousseau	40.00	
Arbor Nurseries	600.01	
Mark Sweeney, Agent	1,700.00	
Village Barn	83.01	
Keene Electric	15.80	
Honeywell Inc.	2,364.36	
	<u> </u>	\$ 5,340.89

Utilities

AT&T	81.00	
N.E. Tel. & Tel.	635.96	
PSNH	1,558.96	
	<u> </u>	\$ 2,275.92
		<u>\$13,682.89</u>

TOWN HALL AND BUILDINGS CONTINUED

Fire Station Repairs

Heil Plumbing	\$ 744.21	
Keene Electric	105.66	
Harold Raitto	50.00	
Rainbow North	986.08	
Village Barn	66.07	
Hagstrom Lock	723.64	
Keene Flooring	375.00	
David Raitto	<u>350.00</u>	
		\$ 3,400.36
		<u>\$17,083.25</u>

POLICE DEPARTMENT

Payrolls

Kurt Schimke	20,921.05	
" " ,Expense	5,500.00	20,976.05
Scott Ellis	14,962.85	
" " , Expense	6,000.00	15,022.85
Richard Jack	15,235.23	
" " , Expense	8,414.00	15,319.37
Catherine Favreau	7,683.02	
" " ,Expense	3,142.00	7,714.44
David Ellis,Jr.	2,244.79	
James Coppo	290.38	
Joseph Collins	2,840.40	
Bruce Newton	454.97	
Aaron Thompson	<u>3,591.16</u>	\$68,454.41

Cruiser Expense

S.W.N.H.Planning Comm.	958.53	
Agway Petroleum	1,906.42	
Goodyear Tire	638.10	
Baileys Auto Sales	502.65	
Troy Auto Parts	1,033.71	
Whelen Engineering	<u>35.00</u>	\$ 5,092.41

Fuel

Bill's Oil Co., Inc.	728.92	728.92
----------------------	--------	--------

Utilities

AT&T	69.55	
New England Tel.	<u>3,268.06</u>	3,337.66

Services & Supplies

Bureau of National Affairs	345.00	
National Safety Council	8.50	
Professional Forms	81.80	
Equity Publishing Corp.	325.75	
Extinguishers Plus	6.00	
Roy's Market	8.76	
Keene copy Center	92.19	
Gardner Office Machines	59.13	
Keene Industrial Paper	62.58	
Curry Copy Center	175.95	
Granite State Business Forms	43.81	
S.W.N.H. Fire Mutual Aid	344.55	
U.S. Post Office	147.90	

POLICE DEPARTMENT CONTINUED

Allan Kendall's	\$ 18.99	
R & R Communications	9.00	
Killingston Sports Club	12.00	
Realistic Training	63.00	
N.H. Law Directory	23.78	
Drivers License Guide	17.45	
ID Guide	17.45	
Treas., State of N.H.	39.18	
Village Barn	90.33	
Commercial Business Forms	125.60	
N.H. Assn. Police Chiefs	10.00	
N.H. Bar Assn.	25.00	
Civil Libertys Trust	70.00	
Intl Police Chief Assn.	50.00	
Clark-Boardman	162.21	
Richard Sherburne	572.11	
Sawyers Pharmacy	6.95	
Roy's Bike Shop	17.25	
2 Hour Photo Factory	30.56	
Jaffrey Police Dept.	60.00	
Rindge Police Dept.	30.00	
Officer Smith	30.00	
Officer Phillips	60.00	
Mary Crooke	35.00	
Moreys Uniforms	370.60	
Ben's Uniforms	<u>503.94</u>	\$81,765.67

FIRE DEPARTMENT

<u>Fuel & Gasoline</u>		
Bill's Oil Co.	1,878.05	
Eastern Propane	15.26	
Agway Petroleum	<u>253.35</u>	2,146.66

Repairs

Troy Auto Parts	117.76	
Pete's Tire Barns	1,444.88	
Brewsters Hwy Equipment	473.28	
Stateline Trucking	759.11	
Sanel Auto Parts	1,097.66	
Walier Chevrolet	124.40	
Baileys Garage	56.00	
S.W.N.H. Dist. Fire Mutual Aid	<u>1,304.08</u>	5,377.17

Supplies & Services

Keene Electric	166.11	
Electric Motive	60.00	
Village Barn	192.39	
Treas., State of N.H.	453.30	
National Fire Prot.	160.85	
Merriam-Graves	238.99	
Gilberts	1,354.00	
Tucker's Equipment Co.	13.38	
Hideaway Garage	30.00	
PLP Composite Tech.	56.00	
Ashuelot Supply	229.34	
N.H. Standards	156.75	
Extinguishers Plus	74.00	

FIRE DEPARTMENT CONTINUED

Supplies & Services Continued

Middlesex Supply	\$ 52.74	
Granite State Malco	13.80	
Cochrane Trucking	65.00	
David Adams	205.00	
Mark Huntoon	13.00	
Fire Engineering	16.95	
N.H. Fire Instructors	220.00	
William Prigge	2.00	
David Raitto, Jr.	217.35	
L. Pelkey	<u>16.00</u>	\$ 4,006.95

Utilities

New England Tel.	377.39	
Public Service Co. Of N.H.	<u>1,829.97</u>	2,182.19

Training

MCAFD	250.00	
Edwin O. Mattson, Jr.	41.86	
William Prigge	37.50	
David Holmes	61.50	
David Raitto, Jr.	27.00	
Winston Wright	173.00	
Larry Kemp	112.00	
Allen Bell	88.00	
C. Maggs	64.00	
R. Murray	32.00	
D. Osgood	64.00	
Tom Bulcock	80.00	
EMSB 3	<u>40.00</u>	\$ 1,070.86

Payrolls

Forest Fires	463.84	
Payroll #1	2,740.00	
Payroll #2	<u>2,215.00</u>	5,418.84
		<u>\$20,227.84</u>

PLANNING & ZONING

Curry Copy Center	37.90	
Keene Copy Center	33.45	
Keene Publishing Corp.	83.30	
Sterling Business Corp.	30.25	
Equity Publishing Corp.	61.00	
N.H.M. Assn.	25.00	
Bret Johnston, Postage Expense	23.40	
Katherine Metzger, Postage Expense	126.10	
Betty Myrick, Postage Expense	161.06	
Frances Hallet, Postage Expense	202.71	
Frances Hallett, Services	50.00	
C.T. Malc Assn.	<u>218.50</u>	\$ 1,052.67

INSURANCE

N.H.M.A. Group Health	5,748.59	
Combined Services Life	834.60	
N.H.M.A. Workmens Comp.	11,226.10	

INSURANCE (CONTINUED)

N.H.M.A. Unemployment	\$ 538.28	
Health Insurance Trust	1,141.00	
Frank Massin Ins., Fire	9,133.50	
Kirschner Insurance, Liability	12,135.00	
Alexander & Alexander	<u>381.00</u>	\$41,138.07

HEALTH

Monadnock Family & Mental Health	1,415.00	
Home Health Care & Comm. Services	1,100.00	
Home Health Care & Comm. Services	<u>5,574.74</u>	8,088.74

ANIMAL CONTROL

Joseph Collins, Dog Officer	727.83	
Lawrence Harris	90.00	
Richard Sherburne, Inc.	35.00	
Monadnock Humane Soc.	320.00	
U.S. Post Office	<u>14.00</u>	1,186.83

HIGHWAY DEPARTMENT

Wages

James Dunham	16,877.76	
David Stone	15,348.98	
Robert Methe	13,680.42	
Mark Sweeney	241.52	
Edwin O. Mattson, Jr.	1,911.40	
Greg Mattson	4,192.13	
Jeffrey Rogers	<u>2,504.21</u>	54,756.42

Material

International Salt	19,312.59	
Mabardy's	8,872.50	
Arthur Whicomb, Inc.	4,730.97	
Armco	2,328.35	
Burtco Metal	<u>5,283.01</u>	40,536.42

Gas-Oil-Tires

Bill's Oil Co., Inc.	6,667.38	
S.W.N.H. Pln. Comm.	1,466.40	
Agway Petroleum	1,935.65	
Penn-Hampshire Lub.	1,081.71	
Pete's Tire Barn	<u>1,432.76</u>	12,583.90

Repairs-Supplies

Troy Auto Parts	260.64	
AAMCO Transmissions	1,886.73	
Howard Fairfield	300.00	
New England Equipment	8,659.70	
M&M Machines	135.00	
Damon Lumber Co.	85.60	
Hamshaw Lumber	442.55	
Sanel Auto Parts	1,292.44	
B-B Chain	357.00	
Bernardston Equipment	637.56	
KAR Products	360.89	

HIGHWAY DEPARTMENT CONTINUED

Village Barn	\$ 86.53	
Keats, Inc.	56.06	
Stateline Truck Service	70.52	
Bidell Co.	44.20	
Edgecomb Steel	189.00	
R.N. Johnson	753.09	
Whelen Engineering	333.00	
Donbeck Sales	288.00	
RAK Industries	328.18	
Washers Raditor	20.00	
Baileys Garage	54.00	
Donovan Spring	985.03	
Spencer Ford	512.44	
Altantic Broom	782.32	
Horse & Buggy Feeds	19.38	
Guyettes Inc.	14.15	
Gary's Power Equipment	14.60	
Targett/Williams	983.53	
Merriam-Graves	401.68	
Capital Industries	144.40	
Jordan-Milton	95.19	
Tucker's Power Equipment	753.97	
Keene Electric	37.85	
Carl Baldwin	611.07	\$21,996.30

Equipment Hire

Gene Cuomo	682.50	
Howard Chase, Jr.	2,050.00	
Mark Sweeney	1,114.25	
Harold Raitto	3,443.60	
Kevin Kennedy	2,361.00	
John Damon	893.00	
Harry Damon	922.00	
Woodbury Stump Removal	190.00	
Brian Koury	619.50	
New England Equipment	4,860.69	
Arthur Whitcomb, Inc.	4,162.61	
William House, Services	310.00	21,609.15
A. Whitcomb, Inc., E. Lake Paving Job		28,064.30

Utilities

AT&T	36.00	
New England Tel.	426.16	
Public Service Co. of NH	1,392.72	1,854.88
		\$181,429.80

ROYALSTON ROAD PROJECT

Material

C. Kenison	368.00	
M. Wheeler	1,045.00	
Armco	1,957.07	3,370.07

Wages

D. Stone	1,212.97
J. Dunham	1,607.98
R. Methe	1,286.88

ROYALSTON ROAD PROJECT CONTINUED

E. Mattson, Jr.	\$ 361.12	
J. Blake	134.95	
C. Huntoon, Jr.	97.68	
G. Mattson	128.79	
J. Rogers	38.65	
	<hr/>	\$ 4,869.62

Equipment Hire

M. Huntoon	10,380.00	
G. Cuomo	2,200.00	
M. Sweeney	2,884.00	
H. Raitto	2,434.00	
J. Holman	7,925.00	
H. Damon	510.00	
K. Kennedy	245.00	
A. Lane	382.50	
4 Star Trucking	1,120.00	
Staples Trucking	561.00	
A. Johnson	522.50	
Moose Industries	280.00	
H. Mitchel	225.00	
Lepisto's Garage	612.50	
Keene Tree	5,146.00	
A. Whitcomb Inc.	23,491.31	
	<hr/>	58,868.81
		<hr/>
		\$67,108.50

STREET LIGHTS

Public Service Co. of NH	6,940.90	
--------------------------	----------	--

LIBRARY

Julia Norcross, Treas.	10,845.00	
------------------------	-----------	--

OLD AGE ASSISTANCE

Treas., State of NH, Bal. 1985	814.56	
--------------------------------	--------	--

TOWN POOR

Family Strenth, Inc.	482.00	
Youth Services Inc.	312.30	
Agway Petroleum Corp.	1,228.31	
Keene Oral Surgery	25.00	
Bill's Oil Co. Inc.	120.12	
Roy's Market	299.77	
Catherine Favreau, Adm.	100.00	
Other	30.57	
	<hr/>	2,598.09

MEMORIAL DAY

Eagle Flag Co.	53.15	
Patriot Flag & Banner	189.77	
Robert Corrette, Exp.	5.80	
C. Krunklevich, Wreaths	42.00	
	<hr/>	290.72

DAMAGES & LEGAL

Edward Burke Esq.	52.83	
GAAP&W, Attys	6,166.84	
	<hr/>	6,219.67

RECREATIONWinter Program

Richard Wheeler	\$ 239.75	
Paul Link	310.00	
Donna Burt	362.50	
Becky Whipple	185.92	
James Coburn	87.10	\$ 1,185.27

Summer Program

Susan Wilber	200.00	
Robert Brennan	2,400.00	
Eleanor Hoff	1,035.00	
George Tatro, Jr.	625.00	
Donald Holm, Jr.	430.50	
Loreen Mattson	356.25	
Howard Lane, Jr.	472.50	5,519.25

Dues-Supplies-Services

Daniel Leary	42.50	
Kenny Walz	25.79	
E. J. Walz, Jr.	23.06	
Donna Burt	26.55	
Keene Publishing Corp.	9.10	
Troy Youth Baseball	105.00	
USSA-BKL	265.00	
Tory Pines Ski Tour	8.00	
Emblem & Badge	443.90	
J. Blaisdells, Sports	113.25	
Sum-Turf Corp.	300.00	
Troy Market	55.26	
Robert Brennan	100.00	
N & R Trophy	55.50	
Keene Industrial Paper	48.55	
Sumner Sports	135.00	
State of NH	16.00	
Swix Sports Inc.	76.10	
Putney School	48.00	
U.S. Post Office	5.09	8,606.08

STATE - COUNTY

Treas., State of NH, Marriages	221.00	
" " " , Dogs	177.00	
Treas., County of Cheshire	119,056.00	119,454.00

SPECIALSRhododendron Road

Treas., State of NH	17,500.00	
Felix Tommila	94.50	17,594.50
<u>Asphalt & Grts</u>		
Allstates Asphalt	13,967.48	13,967.48

Fire Department Tanker

David Raitto	50.00	
Kingsbury Machine Tool	1,579.37	
Village Barn	26.42	
Walier Chevrolet	128.00	
Troy Auto Parts	19.96	
Herbet Murphy	867.50	
Jaffrey Fire Protection	3,365.00	5,856.25

TRANSFER STATION

Wages

John Blake	\$ 3,344.50	
Harry Lafreniere	1,550.00	
Joseph O'Brien	50.00	
Robert Currier	<u>50.00</u>	\$ 4,994.50

Services

Community Sanitation Service	15,709.08	
Robert Dunton	52.00	
Claremont Metal & Paper Corp.	2,658.28	
Elm City	1,100.00	
Town of Jaffrey, N.H.	13,186.00	
S.W. Solid Waste Management Dist.	<u>902.00</u>	33,607.36

Utilities

AT&T	24.15	
New England Tel.	243.69	
Public Service Co. of NH	<u>936.78</u>	<u>1,204.62</u>
		\$39,806.21

TAXES BOUGHT BY TOWN

43,380.00

WH/SS

40,545.01

PRECINCTS

Shirley Connelly, Treas.	350.00	
Robert Dunton	532.64	
Public Service Co. of NH	<u>150.67</u>	1,033.31

SCHOOLS

Monadnock Regional School District		
Balance 1985-1986	401,192.00	
Paid on 1986-1987	<u>444,720.00</u>	\$845,912.00

FIREWARDS REPORT

1986 CALLS

The Fitzwilliam Fire Department responded to 143 calls in the period from December 1, 1985 through November 30, 1986. The calls included 5 structure fires, 18 chimney/partition fires, 6 brush fires, 5 car fires, 2 electrical fires, 2 smoke investigations, 8 automatic fire alarms, 7 fire Mutual Aid or cover calls, 4 rescue Mutual Aid calls, 20 motor vehicle accidents and 66 rescue calls. As usual rescue calls and motor vehicle accidents have been at no cost to the town notwithstanding the substantial investment of time and equipment and the additional training time needed for rescue personnel. In view of this situation, the firewards are proposing a change so that certified rescue personnel will be compensated for calls on the same basis as fire personnel since rescue personnel must meet not only the fire training requirements but much additional training and updating to maintain their skills. Based on the services rendered to the town by rescue personnel over the years, the firewards feel this is both a fair and wise investment.

EQUIPMENT

Our front line pumpers, the 1978 Ford and the 1965 International are in good condition, although the International needs some body and plumbing work. The 1978 Mack tanker recently had some pump and reel work done, and is in excellent condition. The rescue truck and forestry truck are in good condition, however, due to its age and extensive use, plans will soon have to be made for replacement of the rescue vehicle. As usual, the old tanker remains available for use as needed.

TRAINING

We are pleased to advise the town that during 1986 10 Fitzwilliam firefighters completed the so called Firefighter I course and have been certified by the State of New Hampshire. They join 6 other members who have completed the course earlier. Although certification has not been mandated by the State for all departments, we feel it will be in the near future, and are pleased to have as many members certified as we do.

In addition, many members have taken additional training at Meadowood and other fire schools, and all members are required to participate in the monthly drills of the department.

In the rescue area we have several members certified at various levels including EMTs, advanced first aiders and first responders. We are also mandating CPR for all fire service members whether or not they are involved in rescue work.

1987 WARRANT ARTICLES

In addition to our general budget, we have three so called "special money" articles on the warrant this year. They are ARTICLES 18, 19 and 20.

ARTICLE 18 is a request for \$1,000 for the purchase of protective clothing. We have been in the process over the last year or two of establishing a program for the orderly replacement of firefighting gear. This appropriation would continue that program.

ARTICLE 19 covers the second phase of the conversion of the truck acquired from C. R. Bard to replace the old village pumper-hose reel. In 1986 we had requested sufficient funds to cover the entire project. Due to other needs of the town, the budget committee recommended one-half of the money last year and suggested completion of the project this year. During 1986 we were provided with excellent work by Kingsbury Machine Tool Company and Jaffrey Fire Protection Company for the body and reel work. We hope to have most of the body work completed by town meeting. This year's appropriation is to cover the installation of a pump on the front end of the vehicle. Hopefully the project will be completed within all budgeted amounts, and thanks to the generosity of Kingsbury Machine Tool and C. R. Bard, as well as the many volunteer hours put in by members of the department, we should have a vehicle on the road which, if purchased new, would involve an investment of at least three to four times as much money as the town will have invested in this unit.

ARTICLE 20 deals with large diameter hose. Originally our reel truck held approximately 2,000 feet of 4-inch hose. No hose has been purchased for many years, and our hose capacity has been diminished due to wear and tear. Accordingly, the firewards feel that we are overdue in starting a capital replacement program for the large diameter hose. We suggest starting the program this year with the \$2,000 appropriation under this article. The budget committee did not recommend this appropriation, however, we urge the passage of this article so that this overdue replacement program can get started during the present year.

INSPECTIONS

Under town and state regulations, various inspections are required. If you have any questions, please direct them to the firewards or to the Board of Selectmen. We now have a code enforcement officer who works under the direction of the Board of Selectmen and he will be handling most required town inspections.

FIRE PREVENTION

As usual, members of the fire department visited the Emerson School and the Fitzwilliam Cooperative Preschool during fire prevention week and presented demonstrations to the students, and left fire prevention material for the various grade levels.

MEADOWWOOD

As usual, the firewards express their thanks for the assistance rendered by the Meadowood County Area Fire Department during 1986, and congratulate Meadowood on the acquisition and excellent refurbishing of its tower ladder from the New York City Fire Department. It is the continued availability of such unique equipment as this that makes Meadowood such a valuable neighbor to Fitzwilliam and the other towns in the area.

The firewards encourage your support of the article in the warrant to assist Meadowood's operating budget. We also encourage your support of Meadowood's annual fund drive carried out by the Board of Directors which is used for capital improvements in rolling stock and the training center.

CAPITAL IMPROVEMENT PROGRAM

The firewards have been working on a capital improvement plan to try to assess the town's needs in the fire service area for the near and more distant future. With the town growing as rapidly as it is and the demands being placed on all of the town's resources, the firewards feel that this type of plan is essential both for the safety of the citizens and for proper financial planning.

Respectfully submitted,

William N. Prigge
Winston A. Wright
Charles G. Kenison
FIREWARDS

THE ELLIOT INSTITUTE OF FITZWILLIAM
ANNUAL REPORT 1986

FUNDS IN BANK ON DECEMBER 31, 1985

Checking account	\$ 318.75	
Savings account	<u>646.58</u>	\$ 965.33

RECEIPTS 1986

Dividends	\$ 1,741.65	
Interest	<u>60.85</u>	\$ 1,802.50
TOTAL		<u>\$ 2,767.83</u>

DISBURSEMENTS 1986

Naugatuck Chamber Singers	\$ 300.00	
and piano tuning	40.00	
Westmoreland Town Bank	100.00	
Brattleboro Brass Band	300.00	
Temple Town Band	300.00	
Heartsong	200.00	
State of N.H. filing fee	25.00	
Safe deposit box rent	<u>16.75</u>	\$ 1,281.75

FUNDS IN BANK ON DECEMBER 31, 1986

Checking account	\$ 726.14	
Savings account	<u>579.94</u>	\$ 1,486.08
TOTAL		<u>\$ 2,767.83</u>

SECURITIES AT MARKET VALUE ON DECEMBER 31, 1986

100 Bell South	\$ 5,775.00
100 Southwest Bell	11,225.00
121 Chemical NY Trust	5,112.00
102 Bank of Boston	4,067.00
90 Sears Roebuck	3,576.00
25 Texaco	897.00

Chemical New York Trust Notes	<u>300.00</u>
	<u>\$30,952.00</u>

Respectfully submitted,

Richard J. Talbot
Secretary-Treasurer

POLICE DEPARTMENT REPORT FOR 1986

For 1987, the police department's prime goal is to maintain the level and quality of service we have provided and that you have come to expect right along. The budget I submitted was prepared pursuant to our Capital Improvements Plan. Unfortunately, the Budget Committee did not approve my planned budget request, or the article for a new police car. You must recognize that a reduction in service will thus be required, the extent of which is undeterminable until after Town Meeting.

Maintaining competent personnel is rapidly becoming a crisis. For the moment, the town is fortunate to have a dedicated staff of officers who have been willing to make the sacrifices. The attendant costs goes far beyond dollars, and you must examine and consider what you are looking for in the police department.

This was our most active and productive year ever. Yet, we were able to meet the challenge, with the same number of officers that we have had for a number of years, by meeting our goals. 1987 is likely to be even more demanding. I expect that in 1990, it will be necessary to closely assess the need for an additional officer. This possibility has also been provided for in my Capital Improvements Plan.

Liability is a growing concern to municipalities, and we should be attentive to the risks. The state of the insurance industry and the plethora of lawsuits attest to the continuing growth of the problem. Our first line of protection is competence; primarily through testing, training, and management. I am pleased to report to you that we are continually working to provide what we need to protect the community.

Investigated cases totaled 194, a 35% increase over the year before; and 132 persons were taken into custody. Property crime, our most prevalent, accounted for 73 offenses; 46 were not cleared. Of the 32 burglaries, 7 were residences and 6 businesses. Remarkably, arrests were increased by 106%, and totaled 132. 7 were for felonies, traffic related arrests constituted 44% of the total, and 16 detentions were for status or civil incidents. The proportion of persons drinking or impaired when arrested was typically very high, for which Fitzwilliam is not unique.

Calls for service numbered 1,061 and numbered about the same as in 1985. We drove approximately 55,000 miles on our cars. Alarms are becoming more frequent; 70 alarm calls were documented for the year, which we will work to reduce through the town ordinance. Animal control was well improved; only to find ourselves without an animal officer at the end of the year. This situation will be corrected again this year. Meanwhile, the police department will be handling your complaints concerning animals.

As last year, we were unable to meet our objective of a 40% increase in traffic enforcement due to other demands. However, we did improve 33% by making 905 vehicle stops. In spite of increased enforcement, an alcohol related accident took the life of a young man on Upper Troy Road. This tragedy was one of 52 reportable accidents for the year. Route 119 remains the most accident prone roadway in the town, and road conditions continue to prevail as the main cause. I have seen traffic enforcement as once very unpopular in our town; but now, calls from you for increased enforcement are commonplace. We will be responding to your concerns as we can, especially in the more accident prone areas.

Inaction over replacing our station led to approval by the Board of Selectmen to make more adequate use of our space. A small amount of funds were provided, and with volunteer labor from officers, a more practical office was made. Unfortunately, the remodeling is incomplete, and does not eliminate our need for a functional facility.

The growth we see in our community and region is placing greater demands on our services. The citizen's call reporting unusual or suspicious behavior is a big help to us, anonymous or otherwise. By reporting what you see, you can help us be more efficient, and together we can continue to keep Fitzwilliam the way we like it best. My sincere thanks to all those who have helped us during the year, with my hope that our excellent working relationships will continue and prosper in 1987.

Respectfully submitted,

Kurt F. Schimke
CHIEF OF POLICE

REGISTER OF (PRIMARY) OFFENSES KNOWN FOR 1986

Negligent Homicide	1
Aggravated Felonious Sexual Assault	1
Felonious Sexual Assault	1
Assault	6
Arson	2
Burglary	32
Theft	21
Criminal Mischief	13
Bad Checks	4
DWI	44
Other Motor Vehicle Offenses	17
Other (Fugitive From Justice, Disorderly Conduct, Indecent Exposure, Unsworn Falisfication, Resisting Arrest, Possession of Drugs, Possession of Liquor, etc.)	26

.

BUILDING PERMIT APPLICATION
DIRECTIONS FOR SUBMITTAL

1. GENERAL

Building permits are required for all new construction including "manufactured housing". Permits are also required for additions, alterations and renovation of existing structures.

Building permits are not required for normal maintenance and repair projects.

Any person commencing construction prior to issuance of a building permit may be subject to a fine of up to \$50.00 per day.

Building permits are issued by the Board of Selectmen upon submittal of a complete application. Applications may be sent to the board or brought in in person. Applications will be acted on at the weekly Selectmen's meeting. Applicants should allow up to thirty(30) days for Board Action on an application.

An application received which does not include all required information including the permit fee will automatically be returned to the applicant.

Building permits will be issued for construction on Class I through Class V Highways and approved subdivisions. (RSA 674:41)

Applications for building permits on Class VI highways should consult RSA 674:41 for the special procedure outlined. The Board of Selectmen will consider each application separately. Approval on one permit application will not automatically result in approval on any other application.

Building permits are void if construction does not commence within one year from date of issuance.

Applicants should acquaint themselves with town zoning regulations.

Permits fees are in accordance with the following schedule:

A. Single family residence including seasonal	\$75.00
B. Renovation, alteration or additions to	25.00
C. Multifamily residences - per unit	75.00
D. Barns, sheds and other uninhabited structures under 150 feet	10.00
E. barns, sheds and other uninhabited structures 150 feet or over	20.00
F. Commercial & Industrial - first 1,000 feet	100.00
for each additional 1,000 feet or part of	25.00

2. SUBMITTAL INSTRUCTIONS:

a) Please read these instructions thoughly. All applications submitted not in strict compliance will be returned. Fill out the application form completely and submit in four copies. All prescribed information must be attached. Hard copies of all State and Local permits, variances etc. must be attached. We stress very stongly that fathering this information is the applicants responsibility.

b) Enclose the prescribed permit fee. Permit fees are non-refundable.

c) Attach a floor plan of the building complete with basic dimensions and sufficient information to describe the project. On existing buildings show what areas are being renovated or added. All plans to be submitted on 8½ X 11" paper or even multiples (ie. 11" X 17" X 22" etc.) All plans to be to scale; clear and neat. Rough sketches are not acceptable.

d) Attach a plot plan showing the location of the structure, dimensioning to streets and lot lines, location of driveways, outbuildings, wells, and sewage system. (Note this can be included on the same plan as "c" above if it can be shown clearly. The same drawing requirements will hold.

e) Attach a copy of the State of N.H. "permit to construct" the sewage system. For structures which normally have no sewage effluent mark this "not applicable" on the application form. For alternate sewage systems, submit complete details with the application. Alternate systems must include an approval from the town health officer. On projects involving the utilization of an existing system a letter from the State of N.H. WS&PC Department authorizing such utilization will be required.

f) All new construction requires an Energy Compliance permit issued by the Public Utilities Commission, 8 Old Suncook Rd., Concord, N.H. 03301. ATTN. Mr. John C. Cutting. (603) 271-2431 Ext. 49. We will require both the permit and the application as describes the structure and energy conservation measures.

g) Attach a driveway permit issued by the Town Road Agent for all construction on town roads in which a new driveway is to be constructed, or an existing driveway is to be upgraded. Construction on State Highways will require a permit from the State Highway Dept.

h) Attach an approval from the town Historic Commission for all construction within the Historic Districts.

i) All construction must be in accordance with town zoning bylaws, including lot size, frontage, and setbacks. Any application not complying with town zoning bylaws can only be considered if accompanied by a variance issued by the Board of Adjustment.

j) All industrial and commercial construction including multifamily housing will require a site plan approval by the Planning Board. Building permit applications must include a site plan approval.

k) The Board of Selectmen reserve the right to request any additional information necessary to issue strict accordance with all state and local building and zoning ordinances.

3. CONSTRUCTION

No construction may start prior to the issuance of a building permit.

Builder will locate the building permit issued by the Board in a conspicuous location.

The town does not require progress inspections. We do not inspect foundations, structures, wiring, plumbing etc. We do inspect for compliance with those items covered by these instructions together with smoke detectors, burner permits, and items mandated by state Law.

The town building inspector will visit the site from time to time to establish your compliance with our regulations.

4. OCCUPANCY PERMIT

No residential structure may be occupied without first obtaining an occupancy permit.

Occupancy permits are issued by the Board of Selectmen after inspection and approval by our building inspector.

To arrange for an inspection contact the building inspector Mr. Edwin O. Mattson, Jr. at 585-6576. Builders should allow for up to thirty (30) days for the inspection and issuance of an occupancy permit.

REPORT ON TOWN HISTORY BOOKS - 1986

On Hand Dec. 31, 1985		\$ 648.72
<u>Receipts</u>		
73 books sold at \$16.00 each	\$ 1,168.00	
Shipping charges	26.00	
Bank Interest	35.45	
TOTAL	<u>1,229.45</u>	\$ 1,878.17
<u>Disbursements</u>		
Town of Fitzwilliam	\$ 1,200.00	
Postmaster, Fitzwilliam	20.28	
Bank Service Charge	<u>6.00</u>	1,226.28
On hand Dec. 31, 1986		\$ 651.89

Walter E. Collins

LIBRARIAN'S REPORT 1986

The year 1986 was a very good one for the library. Library circulation in 1986 totalled 10,084 (up over 1,000 from the previous report). We acquired 446 new books and discarded 102. This brings the total number of volumes to 14,307.

The Alice Cleveland Fund purchased 114 new books in 1986 while memorial books accounted for 4 and the Mamie Roche Trust Fund for 3. The Friends of the Library bought us 2 filmstrips and trust funds allowed us a new set of encyclopedias, 20 juvenile cassettes and books and 107 other titles.

There were so many changes in the library last year it is hard to recall them all. Due to a grant from the Broadhurst Foundation as well as our own trust funds and the aid of the Friends of the Fitzwilliam Library, we were able to continue our renovations. These included the painting of the outside of the library as well as the upstairs meeting room, carpeting, magazine shelving and new furniture for the Reading Room, a new roof for the barn and a completely redone bathroom.

The generosity of the Friends this year purchased a filmstrip projector for single and group showings and a new screen. The Friends also sponsored 5 programs as well as our annual Balloon Launch and entertainment during National Library Week. Thanks again to our wonderful Friends and to volunteers Judy Hancock, Harriet Underwood, Dotty Crowley (for her puppetry making classes during the summer break) and Mabel Sturtevant.

Other events in 1986 included storytime for the pre-school throughout the year, as well as our weekly summer storytime, puppetry classes and a very successful Reading Program. Fines were raised, in 1986, to 5¢ a day.

The library added 3 more hours to the schedule in 1986 in our efforts to meet new state requirements for accreditation in the State Library System. In 1987 we will add 4 more hours to bring us to a total of 22 hours. We are also discussing the feasibility of adding handicapped access to the building in the next few years.

And finally I would like to mention the appointment of Deborah Chipman as Assistant Librarian. She is a welcome addition to the library!

Respectfully submitted,

Susan M. Massin
LIBRARIAN

Current Library Hours:

Mon: 2-5, 6-8
Tues. & Thurs. 2-5
Wed. 9-12, 2-5, 6-8
Sat. 9-12

REPORT OF THE LIBRARY TREASURER 1986

Balance on hand January 1, 1986		\$	727.87
RECEIPTS 1986			
Town Appropriation	\$10,845.00		
Trust Funds	8,661.75		
Gifts	124.09		
Fines	282.73		
Rent	90.00		
Reimbursement for Books	25.00		
Memorial Books	19.58		
Robinson-Broadhurst Foundation	1,939.95		
Books Sold	420.00		
Interest-NOW Account	76.25		
Miscellaneous	<u>29.45</u>		
Total Receipts for 1986	\$22,513.80		
Total Income on Hand		\$23,241.67	
DISBURSEMENTS for 1986			
Salaries	\$ 6,810.50		
Social Security	487.02		
Supplies	309.94		
Books and Periodicals	3,596.81		
Maintenance	6,300.71		
Fuel	1,122.82		
Electricity	357.53		
Telephone	368.93		
Water	100.00		
Postage	68.51		
Travel	33.20		
Miscellaneous	12.00		
Building Improvements	<u>2,879.10</u>		
Total Disbursements for 1986	\$22,447.07	\$22,447.07	
Balance on Hand December 31, 1986			794.60

Respectfully submitted,

Julia R. Norcross
Treasurer

FITZWILLIAM VILLAGE PRECINCT
Financial Report 1986

Balance on Hand - December 31, 1985 \$ 826.68

RECEIPTS 1986

Haskell Fund	500.00
Town Appropriation	350.00
Interest NOW Account (Dec. 1985 - Dec. 1986)	<u>46.94</u>
TOTAL RECEIPT	\$1,723.62

DISBURSEMENTS - 1986

Services & Supplies	1,177.68
Postage	<u>17.30</u>
TOTAL DISBURSEMENTS	\$1,194.98

Balance on Hand - Dec. 31, 1986 \$ 528.64

Respectfully submitted,

Shirley H. Connelly
Treasurer

FITZWILLIAM DISTRICT NURSING ASSOCIATION
TREASURER'S REPORT - 1986

Balance Jan. 1, 1986 \$ 556.58

RECEIPTS

Trustees of Trust Fund - Haskell Fund	0.00
Donations	165.00
Transfer from Christmas Fund - Insurnace	382.00
Interest	<u>43.33</u>
TOTAL	\$ 1,146.91

DISBURSEMENTS

Donations/Gifts	\$ 109.95	
Expenses re Blood Pressure Clinic	180.00	
General Liability Ins. Policy	382.00	
Postage	22.00	
Bank Service Charge	<u>43.00</u>	\$ 736.95
Balance Dec. 31, 1986		409.96

NANCY COX FUND

Bal. Jan. 1, 1986	\$ 1,284.41
<u>Receipts:</u>	
Interest	<u>79.45</u>
TOTAL	\$ 1,363.86
<u>Disbursements</u>	
None	
Bal. Dec. 31, 1986	<u>1,363.86</u>

CHRISTMAS BASKET FUND

Bal. Jan. 1, 1986		\$ 1,078.30
<u>Receipts</u>		
Donations from Organizations Etc.		668.30
Interest		<u>67.04</u>
TOTAL		\$ 1,813.64
<u>Disbursements</u>		
Insurance	\$ 382.00	
Expenses of Christmas Projects	812.71	\$ 1,194.71
Bal. Dec. 31, 1986		<u>618.93</u>
TOTAL		\$ 1,813.64

DENTAL FUND

Bal. Jan. 1, 1986	\$ 1,544.13
<u>Receipts</u>	
Interest	<u>94.35</u>
<u>Disbursements</u>	
None	
Bal. Dec. 31, 1986	<u>\$1,638.48</u>

Kitty A. Doty, Treasurer

Having examine the accounts & Records of FVNA for the year ending 12/31/86 I find them correct and in good order.

J. Hayes Metzger, Auditor

THE FITZWILLIAM CONSERVATION COMMISSION

The formal Conservation Commission concept was started in New Hampshire under legislation enacted in 1963. It wasn't until 1971 when the Fitzwilliam Conservation Commission was founded by a vote of the town.

The Commission is charged with the protection and utilization of the community's natural resources. Its function is to preseve open space for aesthetic reasons, to protect wet areas from development that would reduce their value for flood control, and to preserve wild-life habitats.

The Town at present has two parcels of property with a total of about 130 acrea (the Whitcomb lots) which are under the Conservation Commission, to be managed and controlled.

The Commission is being re-organized, to become more active and effective. As open land is a splendored resource for which we can be thankful, that resource, however, is in ever increasing jeopardy from development unless we who care about open land take steps to protect it, if not, there won't be enought left for future generations to enjoy.

Respectfully,

Robert Corrett, Chmn.
Robert Schumann
Richard Rees

SPORTSFIELD COMMITTEE

In 1986 the Sportsfield Committee's request from the Budget Committee of \$62,000.00 for the development of the Sportsfield was turned down. We did not make the deadline to put our request on the Town Warrant. At Town Meeting I asked the voters for, and received, a \$10,000.00 line item increase on the Recreation Budget in order to continue the work all ready started on the field. This money was specifically planned to be used to blast the ledge at home plate area. Estimates from Carl Thomas Co. of Spofford, N.H. and Explosives Engineering, Inc. of Ayer, Ma. fell into the range of \$9,000.00 to \$14,000.00 This loose material was then going to be bulldozed into the lower outfield in order to lessen the degree of grade difference from home plate to the outfield. However, after several meetings and much discussion, this committee felt, to spend this money in this manner would not significantly lower the overall cost of the project. Several loads of rough fill from the Rhododendron Road project were dumped onto the field and spread with a bulldozer. A rough, preliminary access road to the field was also bulldozed. The cost for this work was \$399.60, which was deducted from the \$10,000.00. The remainder was returned to the general fund.

We applied and were accepted for a matching grant from the Land and Water Conservation Fund through the Federal Government. This year we asked the Budget Committee for \$54,000.00 to develop the sportsfield. With \$27,000.00 coming from the Grant, \$5,000.00 taken from Capital Reserve, and \$1,100.00 from the Lions Club, the Town will actually have to appropriate \$21,000.00. The Budget Committee recognized our need and included us on their budget. We also have a Warrant Article for Town Meeting for the Towns vote. With this money, the Sportsfield will be filled, leveled and seeded. A driveway and parking lot, separate from the school building area, will be finished.

This committee is working closely with Selectmen and the School Board to decide to agree upon and specifically mark out, by a surveyor, the area of the ballfield, polebarn and tennis courts to comply with the federal rules for accepting Federal Funds. This area, to be called "Exhibit B" in the agreement between the Town of Fitzwilliam and the Monadnock Regional School District, and area "6-F" for the Federal Government, will from here on in be used for outdoor recreation. If the School District must reclaim any or all of this land, the Town has agreed to substitute a piece of property of equal value for outdoor recreation.

Respectfully Submitted

Sue Bemis
Chairman

VITAL STATISTICS
Year Ending December 31, 1986

BIRTHS

<u>NAME</u>	<u>DATE</u>	<u>PLACE</u>	<u>PARENT'S NAMES</u>
Laura Jennifer	01/10/86	Keene	Dale M. Beers Melissa A. May
Martha Freida	02/15/86	Peterborough	Charles G. Kenison Linda H. Benosky
David James	02/23/86	Peterborough	Bruce S. Dunton Nancy M. Randall
Andrew Theodore	02/25/86	Fitchburg	Daniel J. Stark Kathleen A. Parmelee
Samantha Lee	03/10/86	Keene	Brian J. Hautanen Donna L. Bryant
Barry Philip, Jr.	03/16/86	Gardner	Barry P. Hilton Shari Lee Jacobs
Lucas Emery	03/25/86	Keene	Michael B. O'Leary Elizabeth W. Emery
Luke Amadeus	04/08/86	Keene	Andrew J. DeMasi Gail Kennedy
Nicholas Leland	04/11/86	Keene	Daniel P. Baker Elizabeth S. Howe
Jonathan Everett	04/30/86	Keene	Ralph J. Niemela Grace M. Hannu
Stephen Joseph	05/11/86	Gardner	Barry J. Martin Elizabeth J. Briggs
Lydia Mary	06/18/86	Keene	Gene E. Cuomo Maureen K. Kennedy
Anna Elizabeth	06/26/86	Fitchburg	Handy W. Boardman Amy E. Lane
Robert Lester	08/12/86	Keene	Michael R. Wheeler Marion A. Winn
Claire Caldwell	08/14/86	Peterborough	Robert A. Gogolen Elizabeth A. Caldwell
Edward Allen	08/25/86	Leominster	Carl A. Betz Suzanne V. Allen
Byron James	08/28/86	Keene	Barry G. Chapman Rebecca a. Niemela
Amasy	08/29/86	Keene	Quentin R. Jones Bonnie Lee Mattson
Dedrick Francis	09/20/86	Peterborough	Kurt F. Schimke Barbara F. Monaco
Andrea Rose	09/25/86	Peterborough	Paul F. Walkonen Rosalie M. Raymond
Robin Nichole	11/10/86	Peterborough	David A. Kinney Christine A. Baines
Christopher Andrew	11/16/86	Peterborough	Andrew D. Lawn Patricia M. McRory
Amanda Megan	11/25/86	Fitchburg	Richard C. Curtis Lisa M. Robinson
Matthew Arthur	12/12/86	Keene	Arthur W. Depew Sheila Mae Goodell
Hollis Tracy	12/31/86	Peterborough	Mark D. Sweeney Jean-Ann Mattson
Clayton Henry	12/31/86	Keene	Robert D. Hachez Cindy Lou Ball

VITAL STATISTICS
Year Ending December 31, 1986

MARRIAGES

<u>DATE</u>	<u>PLACE</u>	<u>NAMES</u>	<u>RESIDENCE</u>
01/23/86	Mason	Paul F. Walkonen Rosalie M. Raymond	Fitzwilliam Fitzwilliam
04/25/86	Fitzwilliam	James B. Knuuttila Jennifer A. Chartier	Lunenburg, MA Lunenburg, MA
05/03/86	Fitzwilliam	Nicholas J. Macleod Stephanie Martino	East Haddam, CT Glastonbury, CT
05/24/86	Fitzwilliam	Donald S. Monkton Dolores A. Richards	Fitzwilliam Fitzwilliam
05/24/86	Jaffrey	Randall S. Kirchhoff Jillian Schenck	Fitzwilliam Keene
06/28/86	Fitzwilliam	Eric G. Twickler Cecily S. Trueax	Waltham, MA Waltham, MA
07/07/86	Fitzwilliam	Arthur W. Depew Sheila M. Schwindt	Fitzwilliam Fitzwilliam
07/11/86	Fitzwilliam	Charles F. Briggs Nancy A. Drysdale	Arlington, MA Arlington, MA
07/12/86	Berlin	Robert D. Hachez Cindy L. Cropper	Fitzwilliam Fitzwilliam
07/18/86	Fitzwilliam	Kert J. Parkhurst Kathy L. Monahan	Winchendon, MA Winchendon, MA
07/19/86	Fitzwilliam	Christopher J.E. Bishop Nancy L. Devlin	Cranston, RI Cranston, RI
07/19/86	Fitzwilliam	Leo J. Becotte Rhonda J. Nichols	Leominster, MA Ashby, MA
08/06/86	Manchester	Richard C. Leupold Nicole P. Eddy	Fitzwilliam Fitzwilliam
08/16/86	Rindge	Walter C. Wildon Roberta E. Mills	Fitzwilliam Fitzwilliam
08/23/86	Keene	Altieri J. Farinoli, Jr. Joan C. Pineau	Fitzwilliam Keene
08/23/86	Fitzwilliam	Kenneth A. Wright Sherry L. Cushman	Fitzwilliam E. Swanzey
09/13/86	Fitzwilliam	Kevin G. Kennedy Carolyn M. Eisenhut	Fitzwilliam Fitzwilliam
09/13/86	Fitzwilliam	Thomas D. Ueland Katherine Scott Metzger	Peterborough Fitzwilliam
09/27/86	Fitzwilliam	Phillip D Cameron, Jr. Doreen C. Cameron	Athol, MA Athol, MA
10/02/86	Fitzwilliam	James A. Ramsdell Gina A. Agnelli	Otter River, MA Otter River, MA
10/07/86	Fitzwilliam	Kenneth N. Sweeney Jeanette L. Wulff	Higganum, CT New Haven, CT
10/17/86	Fitzwilliam	Leonard G. Allain Angela M. LeDoux	Leominster, MA Leominster, MA
11/01/86	Fitzwilliam	Donald E. Dunham Lous Ann M. Lounder	Fitzwilliam Fitzwilliam
11/06/86	Fitzwilliam	Scott L. MacKenzie Jolyn M. Cloutier	Fitzwilliam Fitzwilliam
11/22/86	Fitzwilliam	Louis O. Thomas Martha Wallace	Rindge Rindge
11/28/86	Fitzwilliam	Jerome Louis Aaron Laurie Lee Goetz	Cambridge, MA Cambridge, MA

VITAL STATISTICS
Year Ending December 31, 1986

MARRIAGES

<u>DATE</u>	<u>PLACE</u>	<u>NAMES</u>	<u>RESIDENCE</u>
12/24/86	Fitzwilliam	John L. Wallace	Fitzwilliam
		Victoria M. Echanis	Fitzwilliam

Last year an error was made in reporting the birthdate of

Rhiannon Elizabeth Killeen- Born March 7, 1985.
Parents-Austin, Jr. & Anne K. Killeen

VITAL STATISTICS
Year Ending December 31, 1986

DEATHS

<u>DATE</u>	<u>NAME</u>	<u>PLACE</u>	<u>AGE</u>
03/05/86	Anna L. May	Fitzwilliam	90
03/07/86	Arthur G. Favreau	Keene	62
04/01/86	Ernest C. Cress	Peterborough	78
04/23/86	Clara H. Mead	Fitzwilliam	86
06/09/86	Raymond E. Popple	Fitzwilliam	69
06/14/86	Gertrude Mariano	Keene	91
06/23/86	Elizabeth C. Ludlum	Keene	75
09/28/86	Edward Chaiffre	Fitzwilliam	82
10/23/86	Edward F. Haywood	Westmoreland	69
11/09/86	Lucien R. Vianey	Fitzwilliam	74
12/17/86	Jessie M. Baldwin	Fitzwilliam	70

NAME	MAP		LAND	BLDG
Abramo. et al. Salvatore J.	42.1-44	M#	7000	3900
Ackerman. Ellen	26.5	#	8300	7650
Addy. Phillip E. & Carolyn C.	35.35	#	1500	6450
Agranowitz. Aleen	21.23A	#	7000	.
	21.26	#	4000	15550
Aho. Steven L. & Lucretia D.	40.1	#	4000	31550
Albertini. Edmund R.	25.1-1	#	.	3350
Aldsworth. Richard A.	34.23	#	8250	29800
Aldsworth. Doris Y.	16.17	#	8500	29350
Allen. Margaret K.	11.37	#	15300	77650
	11.31	#	600	.
Allison III. William & Gail L.	42.1-95	M#	7000	2600
Ames. Jonathan	34.26-1	#	12350	.
Amodeo. Violet & Harold	41.14	#	8400	36650
Amsden et al. Elizabeth C.	15.60-2	* #	3600	.
	15.60-1	#	10450	67400
Anderson. Karl	25.8	#	.	13800
Anderson. Robert H. & Janice	4.39	* #	550	.
	4.13	* #	50	.
	4.18	* #	3100	.
	4.43A	#	3750	1100
Anderson. Robert H.	26.8	#	150	.
	11.53	#	400	.
	8.15	#	6550	.
	4.44	#	6150	46400
Anderson. Henry A. & Annie S.	12.8	#	400	.
Anderson. Henry A	26.10	#	10700	1300
Anderson. Henry A. & Annie S.	4.42	#	650	.
Anderson. Dean S.	19.5	#	8400	.
Anderson. Henry A. & Annie S.	4.43	* #	7070	19900
Anderson. Robert H.	4.19	#	1100	.
Anderson. Arnold C.	23.19	#	10000	34900
Anderson. Gary L.	8.14	#	6050	.
Andresen. Clifford R. & Barbara J.	14.28	#	9200	1100
Angier. Rupert L. & Elizabeth G.	10.81	#	6100	1100
Angier. Wallace & Emeline	34.17	#	8900	9850
Angier. Wallace F. & Emeline T.	32.54	#	10550	29200
Angier. Rupert L. & Elizabeth G.	10.68	* #	4900	.
Arnold. John P. Trustee.				
Julian P. Brown	32.17	#	9600	63400
Arsenault. Francis & Aurore	7.39	#	2650	.
Ascenzo. Emidio O. & Lillian	42.1-12	#	7000	1750
Asselin. Robert J.	28.2	#	2100	.
Aube. Roger	4.17-1	#	200	2000
	4.6	#	1300	.
	4.5	#	1200	.
Aukstikalnis. Jack R. & Paul R.	21.32	#	6400	1850
Auperin. Jean G. & Elizabeth L.	10.33	#	12150	29000
Austin. Donald S. & Marion R.	23.21	#	26000	18150
Ayers. James & Marjorie	10.52	* #	9025	6800

NAME	MAP		LAND	BLDG
Avers. Daniel J. & Marjorie H.	10.55	* #	10725	37450
Avers, Jr., Daniel J. & C. Anders	10-32.34	#	13250	17250
Baab. Henry J.	22.6	#	16000	29250
Baab. James H. & Pauline M.	24.1-1	#	30000	5700
Bailev. David B. & Susan W.	10.2	* #	2550	.
	6.10	* #	150	.
Bailev. Donald	11.48	#	1950	.
Bailev. Donald M.	11.56	#	8300	9150
	11.48-1	#	3300	38650
Bailev. David B. & Susan W.	10-1	* #	9650	41050
Baker. Daniel P. & Elizabeth H.	10.35	#	9600	28350
Baldwin. Jessie	36.17	#	2325	.
	36.18	#	438	.
	16.9	#	3200	.
	16.4	#	175	.
	11.67	#	875	.
	3.39	#	14938	.
	7.24	#	5525	.
Baldwin. James S. & Paula C.	25.12	#	15000	15300
Baldwin. Fred A. & Jessie S.	11.36-1	#	750	.
	3.37	#	1750	.
	3.36	#	400	.
	3.35	#	1450	.
	36.11	#	3750	.
Baldwin. Evelyn M.	31.9	#	9000	48150
Baldwin. Fred A. & Jessie	11.36	#	11050	29400
Baldwin. Carl E.	7.38	#	5200	26800
Baldwin. James S. & Paula C.	25.16	#	7700	20650
Ball. Douglas E. & Dayle T.	4.55-1	M#	8200	12400
Bank of N.E., G. Beals Trust	12.6	#	8600	.
Baraw. Stephen & Carol Ann	19.4	#	8650	.
Barnes. Lennox D. & Grace	33.10	#	5300	20850
Barretto Granite. Corp.	29.19	#	9500	.
Barrus. Charles W.	34.11	#	3600	14950
Barry. Janice et al	9.18-3	#	6450	.
Bartlett. Betty	7.7	#	.	4350
Bash. James H.	4.57-4	#	8400	44500
Bassett. Howard C. & Karen M.	36.22	#	4150	9100
Bateman. Richard & Phyllis	38-7.8	#	7900	7050
Bateman. Frank E.	38.4	#	5000	9050
Bateman. Christopher E.	17.7	#	5700	.
Bateman. Richard C. & Phyllis	34.28	#	6000	26150
Bateman. Hilda R. & Richard B.	32.32	#	5000	59550
Bateman. Richard C. & Phyllis V.	10.16-1	* #	2850	.
Bateman, Jr., Richard C.	17.7-1	#	5800	.
Bates. John B.	6.35	#	7700	.
Bauer. Roger L. & Barbara	14.20	#	4100	4500
	13.4-8	#	3150	.
Baughman. Richard A. & Clyde W.	42.1-60	M#	7000	2450
Baughman. Clyde W. & Barbara	42.1-61	M#	7000	2700
Beal. John E.	10.41-1	* #	100	.

NAME	MAP		LAND	BLDG
Beal. John E.& Richard W.	10.37	* #	6000	350
Bean. Edward & Suzanne	35.3	#	3750	5600
Beardsworth. Norman J.& Ruth E.	15.40	#	7400	29150
Beauregard. Roderick E.& Judv E.	6.44	#	9250	32250
Beauregard. Roderic E.&Judv E.	6.45	#	750	.
Beers. Daniel C.& Susan J.	4.55	*	41400	.
Beers. Charles A.& Catherine R.	4.55-2	* #	9050	60200
Bellamare. Robert E.& Arlene M.	19.7	#	5250	5050
Bemis. Daniel H. & Estelia	30.7	#	8450	30800
Bemis. Daniel H.& Estelia	11.25	#	500	750
Bemis. Daniel H.	11.27	#	1950	.
	30.7A	* #	850	.
Bemis. Daniel R.& Susan K.	10.75-1	* #	8400	58650
Bemis. Daniel H.	11.28	* #	11275	24950
Bennett. Charles L.	10.67	* #	15650	23650
Bennett. Walter T.& Margaret A.	42.1-52	M#	7000	4350
Bennett.Trustee. Gail C.	9.10-2	#	9600	61550
Beranger. Kevin	42.1-17	M#	7000	6650
Berard. Dennis P.& Ann L.	34.15	#	8950	41650
Bernstein. Muriel P.	19.6	#	1059	.
	1.5-1	#	200	.
Bernstein. Bertram	19.6	#	3175	.
Bernstein. Muriel P.	1.7	#	200	.
	1.5	#	4550	.
	2.5	* #	6450	.
	2.5-1	* #	1875	.
Berrv. Sanford & Sharon Caswell	40.6	#	8200	43550
Best,Jr.. Robert J.& Pamela J.	6.38-1	#	6900	.
Betteridge. Albert E.	8.2	#	10400	.
Betz. Carl A.& Suzanne	6.31-2	#	6950	.
Bigelow. Lawrence G.& Eva H.	35.1	#	200	6300
	16.7	#	8200	10000
Bill. Louise H.	3.5	* #	11450	70125
Bill's Oil Co. Inc.. .	15.28	#	8750	51200
Billings Estate. Hortense	32.14-1	#	550	.
	32.22	#	7650	45550
Birch. Sally C.	17.10	* #	1200	.
	17.8	* #	1125	.
Bishop. James R & Zillah	12.57	* #	20575	62500
Bishop. Eileen L.	25.17	#	2750	24450
Bishop. James R.& Zillah	12.59	* #	1750	.
Bissell. Marilyn P.	19.6	#	1059	.
Blake. John A.& Mary E.	28.30	#	4400	25700
Blakely D.Stuart.				
Doctors Serv.Bureau LTD	15.60-3	#	11000	85850
Blanchard. Joan M.	32-31.34	#	6150	52700
Boardman. Randy W.& Amy E.	4.57-2B	#	6600	35400
Boehler. Donald M.& Roberta E.	16.18	M#	8350	2800
Boiles. Harry E.	21.10	#	15000	15250
Borghesi. James V.& Dennis P.	12.40-1	#	7250	.

NAME	MAP		LAND	BLDG
Boston & Maine Corp..	7.32	#	19500	.
Bosworth. Roger & Eleanor	34.9-6	M#	.	14900
Bosworth. Isabelle	11.43	#	11950	52250
Boucher. Roger R.& Lucien P.	4.46	#	21800	91600
Boucher. Raymond W.& Elizabeth	6.5-1	#	9850	40050
Bourne.Jr.. William H.	12.48	#	15300	33100
Boutin. Maurice G.& Lorena A.	6.22	#	10650	28200
Bowers. Peter J.	7.31	* #	9700	19100
Boyce. Albert L.& Wm.Calore	32.4	#	6500	74900
Boyce Heirs. Fred R.- Doris D.	32.39	#	4000	31000
Braade. Hans B.& Ursula	31.8	#	4500	48950
Brackett. Donald H.	7.18	#	11550	63950
Brackett. Robert L.	7.7-13	#	.	3100
Bradshaw. J.Alfred & Nan	6.20	* #	9375	36600
Bratton. Raymond W.& Jean C.	42.1-28	#	7000	1750
Breed.Trust. Allan P.	15.2	#	9000	44350
Brewer. Paul L.& Kvoko	26.1-1	#	5150	32750
Briggs. Glenn A. & Joanne	7.28-9	#	5000	29850
Brockelman. Mark D.& L.A.Mitchel	12.40-2	#	9250	24350
Brogan. Nicholas J.	11.34	#	200	.
Brooks. Roger H.& Beatrice T.	21.33	#	8700	20600
Brown. Florence A.	34.9-11	M#	.	14300
Brown. Marjorie C.	15.46	#	2950	.
Brown. Clyde A & Raylene A	3.24	#	4100	.
	3.23	#	4150	.
Brown. Clyde A.& Raylene A.	3.25	#	4100	.
Brown. Joseph E.	37.12	#	11000	8700
Brown. Marjorie C.	15.37	#	15000	73450
Brown. Lynne K.	6.2	#	7450	46200
Brown. Florence A.	6.2-1	#	7200	50500
Brutto. Charles M.& Jeanne	10.38	#	8250	22450
Brvant. Doris B.	12.38-1	#	3900	1650
	12.37	#	14200	87050
Bryden, Norman M.& Janina	42.1-85	#	7000	1750
Bullard. Curtis R.& Shirley	17.5	#	3900	.
	17.5-1	#	8100	35100
Bullock. Benjamin L.& Frances B.	12.9	#	2450	.
Bullock. Richard B.	16.3	* #	6750	14200
	16.13	* #	600	.
Bullock. Gordon I.	2.30	#	9200	19500
Bullock. Benjamin L.& Frances B.	12.10	#	10150	31000
Burdett. Sanford & Joyce	4.57-1	#	8550	15800
Burke. Thomas F.& Kathleen A.	25.19	#	3850	25300
Burkhardt. Anne Helene	33.7	#	8000	57600
Burns. August C.	12.32	#	38200	.
	16.24	#	8050	.
Burt. Randolph	7.1	M#	18600	2200
Burt. Howard & Shirley	7.28-10	#	2350	.

NAME	MAP		LAND	BLDG
Burton, Melba &				
Sotiris Kamilaris	2.27	* #	8775	.
Bush, Warren	22.5	#	7100	.
Butler, William D.	20.8	#	6867	2816
Butler, Jr., Edmund J.	20.8	#	6866	2818
C.R. Bard, Inc., .	15-24.29	#	86950190	2500
Cabot & J.Mariner, Lawrence T.	12.39	#	12300	44150
Cabot & J.Mariner, L.T.& Joelle	12.38	#	4050	.
Cadorette, Norman	6.5-5	#	6100	.
Caggiano, Joseph J.& Jacqueline M.	42.1-99	M#	7000	2600
Caisse, Brian P.& Diane M.	7.28-4	#	4400	.
Calnan, Charles R.& Bella M.	6.3-2	#	6400	.
Calorio, James & Roberta	35.19	#	4650	17250
Cammarata, Rocco & Louise D.	42.1-14	M#	7000	2900
Campanella, Robert J.& Rita S.	37.7	#	7000	28500
Campbell, John S.& Robin D.	4.57-2	#	6450	.
Campbell, R.W.J.& Lillian I.	16.14	#	250	.
Cantua, Raymond F.& Shirley	15.51	#	11025	45200
Carev, Edwin J.& Edith R.	3.32-2	#	5950	34400
Carlev, Edmund F.& Dorothy	20.18	#	7550	.
Carlson, Raymond B.& Shirley	13.4-2	#	4250	21100
Carlson, Louis E. & Miriam E.	7.20	* #	540	.
Carlson, Louis E.& Miriam E.	7.19	* #	3900	.
Carpenter, John	7.7	#	.	1750
Carrier, Louis D.& Joyce G.	8.4	#	8100	24650
Carson, Robert P.& Ruth E.	42.1-69.70	M#	14000	6000
Carter, Gregg	28.19	#	7050	24850
Carter, Richard H.& Carol E.	12.41-4	#	9850	25350
Carter, Frank A.& Ladonna	4.48	#	4000	11350
Cartier, Paul M.& Kathryn L.	11.56-1	#	3100	18400
Cartier, Michael & Audrey	7.7-58	#	.	3850
Cartier.Trustees, Richard E.& J.Hart	34.10	#	15000	38250
Cartwright, James E.	7.36	#	4350	.
Casey, Lawrence J.	34.9-12	M#	.	6000
Cassely, Peter M.& Nancy D.	42.1-5	M#	7000	3950
Castles, G.Richard & Jean G.	14.15	#	29850	35700
Cavadini, Kenneth E.& Evelyn	25.9	#	14700	24450
Cavadini, Terry & Carolyn M.	10.14	#	9500	31950
Cece, Michael E.& Concetta	25.18	#	2750	9250
Chafe, Karen L.	11.13	* #	10375	31850
Chaiffer Estate, Edward A.	34.26	#	12050	32200
Champion, JoAnn	8.35	M#	7000	39300
Chaplin, Stanley W.& Joanne P.	8.45	#	13450	.
Chaplin, D. Reed & Minnie C.	8-26-1;16-10,11, 12	#	10700	.
Chapman, Barry G.& Rebecca A.	8.7-1	#	9150	10300
Chase, Grahame	42.1-82	M#	7000	2350
Chase, Harold F.	8.26	* #	7725	7400
	4.36	#	400	.

NAME	MAP		LAND	BLDG
Crane, Mary H.	6.11	* #	13750	64600
	6.9	* #	10425	5000
Crawford, Ruth B.	6.47	#	11350	8500
Crawford, Robert C.	20.4	#	6850	.
Crawford, Ruth B.	20.3	#	6850	.
Crenshaw, James R. & Janelle P.	7.28-5	#	5600	34050
Criniti, Joseph	2.14	#	6350	.
Criscuolo, Vincent P. & Marilvn J.	37.8	#	500	.
	37.14	#	2650	.
Crocker, III, Kendall F.	4.67	#	17000	98950
Crouch, Lvle A. & Joan M.	15.32	#	6300	36200
Crouch, Charles W. & Catherine B.	11.46	#	10900	54300
Crowlev, Francis J. & Dorothea	33.20	#	8500	75600
Crutchlev, Donald O.	11.39	* #	225	.
Crutchlev, Donald O. & Barbara B	11.36	* #	1200	.
Crutchley, Donald O. & Barbara B.	11.30	* #	12700	70600
Cuccaro, Nicholas & Helen	42.1-15	M	7000	3125
Cuccinello, Lorenzo J. & Olga F.	33.4	#	5000	36750
Cumings, Shirley E.	27.16	#	.	925
Cumings, Shirley E. & C. Welch	23.13	#	9000	9200
Cumings, Allen H.	13.10	* #	1050	.
Cumings, Shirley E.	29.8	#	5600	33600
Cunningham, Robert A. & Cynthia	14.36	#	10650	44350
Cuomo, Gene E. & Maureen K.	14.37-1	#	5800	29600
Curran, John R.	1.8	* #	6075	.
Curtin, Mark A.	10.46	* #	7775	45550
Curtis, Richard C. & Lisa M.	8.43-2	#	.	.
Curtis, Roland A. & Beth N.	6.25	M#	3500	5500
Curtis, Roland. & Linda Cucchiarra	6.26	#	7150	26150
Cushing, Jeremiah M.	17.3	#	50	.
	17.1	* #	16075	48750
	17.2	* #	1425	.
Cynewski, Edward P. & L. Tewksbury	7.2	#	5850	.
Cyr, Gilbert L.	10.19	* #	4450	.
	8.11	* #	3750	.
	9.18-1	* #	9600	.
Cyr, Gilbert	14.8	#	9800	.
Cyr, Karen	42.1-77	M#	7000	6800
D'Arienzo, Joseph G. & Page Else	2.8-1-1	#	6750	.
Dahl, Frank A. & Lillian B.	30.16-2	#	250	.
	30.3	#	8200	43250
Daley, Daniel L. & Mary S.	42.1-3	M#	7000	4100
Daley, James T. & Carolyn A.	13.8	* #	1600	.
Daley, Jeanne S.	10.29	* #	3000	.
Damon, John R. & Beverly F.	38-1	#	50	.
	4,37	* #	150	.

NAME	MAP		LAND	BLDG
Chase, Harold F.	8.27	* #	11775	13350
Chase, George W. & Robin V.	25.20	#	4950	20850
Chase Estate, George D.	4.61	#	4000	10250
Chase, Jr., Howard E.	8.37	#	6350	.
	8.38	#	9600	24900
Chase, Sr., Howard E.	34.25	#	4000	29350
Chenard, Viola M.	8.47	M#	.	6750
Chouinard, Lena & R. Tolman	35.18	#	7600	25300
Christensen, Dennis S. & Diane K.	7.29	#	5150	55650
Christensen, Dennis S. & Diane K.	11.67-1	#	4000	.
Cirillo, Evelyn M.	7.7-22	#	.	4450
Clemons III, Morris H.	42.1-68	M#	7000	4700
Cleveland, A. Bruce	14.3	#	10350	.
	13.11	#	13700	.
Clouten, Theresa E.	35.25	#	3000	7100
Clukey, Andrew D.	3.28-3	#	6600	36000
Coburn, Gene F. & Sandra D.	8.36	#	8250	25450
Cogan, Josephine A.	31.17	#	8100	.
	31.15	#	5700	31400
Cohen, Lewis	16.21	#	54700	.
Coleman, John P.	10.7	#	9000	26700
Collier, Sr. Admin., Robert E.	2.6	#	9750	.
Collins, Walter E. & Frances	32.25	#	7200	42550
Collins, Robert & Catherine	13.4	#	7300	19300
Comeau, Maurice R.	27.25	#	250	.
Condominium Assoc. Dvlp., Team. Inc.	42. Phase II	#	36900	50250
Condominium Assoc. Dvlp., Team. Inc.	42.2-19	#	7000	1750
Connelly, Shirley H.	32.49	#	7500	52000
Connelly, David E. & Vivien	19.3	#	8750	.
Conover, Charles K. & Sharon A.	42.1-93	M#	7000	3550
Conte Jr., Frank S. & Angelina N.	12.7	#	23550	.
Cook, Daphne J.	28.21	#	2500	8500
Coon, Gail W.	31.2, 2-1	#	4600	53400
Corbin, Richard M.	7.31-2	#	11200	35100
Corrette, Robert J. & Louise D.	11.22	* #	750	.
	11.18	#	900	.
	11.47	#	450	.
Corrette, Robert J. & Louise	11.21	#	1550	.
Corrette, Robert J. & Louise D.	11.19	#	9350	30600
Costantino, Demetrius & Lorraine E.	36.2	#	1700	900
	36.1	#	400	.
Courtemanche, Robert	7.7	#	.	1400
Courtemanche, Jr., Robert H.	7.7	M#	.	1650
Crabtree, Gertrude	34.9-7	M#	.	5850
Crabtree, Gertrude E. & Sundquist	29.15	#	2500	8750

NAME	MAP		LAND	BLDG
Damon. John R. & Beverly F.	4-20.21.26.27.			
	35.38	* #	6750	.
Damon. Edwin L. & Phyllis B.	10.75	#	13650	.
Damon. Clayton. Bernice. Brian	4.77	* #	10700	28100
Damon. Clayton H. & Bernice R.	8.41	#	25600	.
	4.34	#	900	.
Damon. Evelyn M.	4.76	#	150	.
Damon. Clayton H. & Bernice R.	4.78	#	4000	50050
Damon. Brian K.	4.74	#	14000	3550
Damon. John R. & Beverly F.	4.75	#	9300	33250
Damon Realty Co. . .	4.58.74-3	#	9150	.
	4-2.4	* #	8425	.
	4-7.8.10.11	* #	3725	.
	8.40	#	16800	.
	8.9	* #	2150	.
	12.3	#	10100	.
Dando. William S. & Janet L.	6.33	#	10200	24850
Daub. Horace L.	7.7	#	.	2650
Davenport. Ed & L. Howell	7.35	#	6400	32800
Davidson. Edith G.	42.1-51	#	7000	1750
Davis. T.W.	35.21	#	1500	10000
Davis, Edith L.	10.13	#	11550	66600
Davis. Edward A. & Cheryl M.	3.34	#	10000	.
	3.31-4	M#	5850	11100
Davis. David F.	7.28-7	#	4700	36500
Davis. Mildred B.	33.29	#	11600	58350
Davis. Edith L.	10.12	* #	5625	.
Davis, Jr.. William H. & Sandra M.	15.27	#	4300	.
	25.14	#	10000	32250
	25.21	#	200	3950
	15.25	#	1050	.
	33.24	#	10300	53400
	5.2	* #	8100	.
De Santis. Sr.. Gasper & Mildred	14.35	#	9250	20900
Dearden. Joseph & Paula Jenkins	15.9-2	#	\$	\$
Decatur. Crystal L.	27.6	#	5500	22950
Decatur. Thomas B. & Lucile	12.30	#	10350	48350
Decatur Estate. Verne M.	11.29	#	8500	.
Decker. Howard E. & Eleanor M.	6.13-1	#	7000	12800
DeLongchamp, Roger D. & D. Jean	18.2	* #	11050	42000
Delory Estate. Margaret M.	10.66	#	200	.
	10.18	#	500	.
DeMello. Edward & Shirley A.	42.2-99	M#	7000	4200
Demidoff. Nicholas A. & Lorna	31.19	#	10050	52950
Demirgian, Varohjan	18.12	#	4900	.
	18.14	#	750	.
Depew. Arthur W.	15.13	#	9150	39000
Depierrefeu. Alain Y.	11.33	#	2750	.
	8.1	#	5400	.
Derby, Paul L. & Marsha M.	28.15	#	6300	26050

NAME	MAP		LAND	BLDG
Derbv. Lawrence E. & Dilys J.	28.20	#	7050	35450
Derbv. Stanley E.	27.16	#	.	925
Derbv. Jr., James V.	27.16	#	.	925
DesJardins. Michael P.	37.3	#	14500	28400
Desmond. Walter F. & Nancy L.	12.2	* #	8700	.
Despres. Theodore O. & Marilyn	34.9-5	M#	.	5700
Desrochers. Peter & Patricia	28.18	#	3500	34100
Devin. Robert A. & Elizabeth I.	6.50	#	11500	25950
Deyo. James H.	25.1-3	#	.	4300
Deyo, Garv H. & Judith A.	25.1-4	#	.	4950
Dick. Kenneth A. & Sharon G.	26.1	M#	9700	8950
Dickenson. Kennin D. & Marsha A.	42.1-76	M#	7000	6800
Dickinson. Thelma J.	4.40	M#	5050	4700
Diener. Norman E.	19.7	#	5250	5050
Dikson. John E.	26.6	#	.	2950
Dillbeck. Elizabeth M.	12.48-1	#	9200	9350
Dion. William M.	6.27	#	7000	12350
Dix. Brian E.	15.7-1	#	10650	32500
Dodge. Fred F.	21.36	#	12400	34000
Dolbeare. Cyrus M. & Pauline K.	21.13	#	15000	20300
Dolbeare. Pauline K.	21.14	#	15000	12100
Donaldson. et al, Charles P.	4.3	#	14300	.
Donovan. William J. & Hazel A.	12.13	#	10250	2500
Doody. Richard B.	34.9-8	M#	45450	13750
Dotv. Edna A.	20.14	#	8100	36600
Dovle. Theresa A.	8.13	#	10350	57200
Dovle. Therese	12.18	#	4400	.
Draper. Dean C. & Elaine	12.40-3	#	9350	27650
Dresser. Gardner H. & Barbara	21.18	#	300	.
	21.17	#	16000	7350
Drudi, Gary W. & Kimberly	8.48	#	10400	37100
Drugg, Jeanne F. & Herbert A.	21.19	#	12400	34050
DuBois. Bernard & Lorraine F.	15.59	#	8650	25350
Duffv. Robert	4.74-5	#	6350	.
Duffv. Linda L.	4.72-1	#	6400	29900
Duffy, Ronald W. & Janis C.	4.53	#	8900	39600
Duffv. Robert E.	4.32	#	7600	31050
Dugan, James J. & P. Weber	32.33	#	5000	51900
Duguay. Mary J.	21.28	#	3200	.
Duguay, Mary J. & Lesley E.	21.20	#	15000	17650
Dumais. Norman R. J. & Melody K.	42.1-63	M#	7000	3500
Dumais. Ronald G.	42.1-64	M#	7000	3350
Dumont et al, John. & Barbara	22.10	#	30000	.
Dunchus. Kenneth S. & Nancy N.	4.60	#	9600	30900
Dunham, James R. & Sandra J.	28.16-A	#	4800	13250
Dunham. Wayne R. & Linda M.	6.24	#	7000	31400
Dunham. Gladys B.	28.13	#	2850	30600
Dunham. Shirley D.	15.48	M#	7400	20750
Dunton, Stanford T. & June	8.33	#	19700	35550
Dunton. Bruce & Nancy	8.23	M#	4000	6650
Dunton. Robert W.	27.24	#	450	400

NAME	MAP		LAND	BLDG
Dunton. Lewis	8.19	#	450	.
	8.21	#	11600	19550
Dunton. Robert W.	27.1	#	3300	26400
Dunton. Stanford T.& June	8.32	#	4000	1650
Dunton. Charles F.& Patricia	28.12	#	2750	25700
Dunton. Walter A.	4.54	#	9150	26450
Dupaul. James E.& Terry L.	3-7.1.2	M#	27600	2200
Durham. Frederick F.& Beverly	5.17-3	#	8700	14450
Durr. David H.& Carol	10.27	#	450	.
	10.28	#	6000	21150
Dussault. Joseph & Florence Higgins	42.1-45	M#	7000	4600
Dwinell. Richard J.	21.6	#	14400	8850
Dvckman. Dennis V.& Julia Y.	12.47	#	7400	.
Earlev. Thomas J.	18.25	#	2600	.
Eckberg. John E.	10.25	#	3000	17150
Eddy. Henry A.	12.49	M#	.	5650
	8.49	#	14100	48300
Ehrich. Robert W.& Ann	32.28	#	10600	79600
Ellis. David B.& Beverly B.	6.14	#	7000	16850
England. Lvnne	35.14	#	16850	35200
	35.15	#	350	.
	35.16	#	450	.
Ernst. Roger A.	38.11	#	21900	.
Exel. Lillian J.	11.8	#	8750	10100
	11.9	#	5550	18900
Evles. Alfred R.& Patricia M.	42.1-24	#	7000	2550
Fair. Sterling J.& Ethel D.	21.7	#	16000	15600
Famosi. Margaret & Revnold	42.1-23	M#	7000	2900
Fandrich. Christoph & Gerda	12.41-2	#	9750	21200
Farinoli. Altieri	27.15	#	8100	19650
Farnum. Gregory	7,18	#	.	4450
Farrar. Alden G.	15.56	M#	8100	16500
Favreau. Darnell R.	10.41	#	9300	.
Favreau. Robert & Marilyn	10.51	#	400	.
Favreau. Bertha V.	10.58	M#	7000	9150
Favreau. Francis A.& Catherine	15.7-2	#	10000	20850
Favreau. Robert J.& Marilyn	10.50	#	15050	58000
Favreau. Donald R.	10.63	#	350	.
Feldman-Wood. Florence	3.28-1	#	4500	200
Fennell. James F.& Margaret	8.16	* #	19825	54150
	8.16	M#	.	10150
Ferguson. Andrea & Eleanor	32,15	#	9050	52650
Ferguson. Duncan & Barbara A.	1.2	#	8200	.
Fernandez. Santiago & Rose	42.1-66	M#	7000	2750
	42.1-65	M#	7000	2300
	42.1-30	M#	7000	3800
	42.1-49	M#	7000	3200
Fey. Laurel B.	20.8	#	6867	2816
Fichtel. Thomas W.& Dagmar	11.69	#	9700	31300
Figelski. Walter G.& Betty A.	42.1-10	M#	7000	4800

NAME	MAP		LAND	BLDG
Figuic. Robert & Jovce	10.22	#	10750	.
Finn. Joseph A. & Maroaret E.	42.1-18	M#	7000	4150
Firmin. Horace B.	32.12	#	9000	31150
Fish. Norman M. & Pauline	10.48-1	M#	7700	30400
Fish. Robert B.	1.1	* #	1875	.
Fisher. Ruth	8.24	#	26150	.
	15.50	#	2300	.
Fisher. Barbara A. & Steven	12.41-1	#	8250	28450
Fisher. John H. & Virginia M.	7.42	* #	11850	.
Fiske. Francis & Jane L.	18.10	* #	75	.
Fiske. Jr.. George F. & Barbara M	11.63-58	#	27400	.
Fitzgerald. Ronald H. & Barbara G.				
	34.5	#	8050	31350
	32.2	#	9150	45250
Fitzwilliam Inn. Inc. . .	32.36	#	2050	.
	32.26	#	22500	189300
Fitzwilliam Bldg. . & Water Corp.				
	32.7	#	15000	131500
Fitzwilliam Swim. Club. Inc.	23.16	#	12500	7050
Flaherty. Michael J. Estate	M35.29	#	6000	6300
Flaherty. Elizabeth A.	35-30	#	3000	8900
Flanagan. Harry G. & Patricia M.	42.1-91	#	3500	875
	42.1-90	M#	7000	2250
Flanders. Albert	7.7	M#	.	9650
Flanders. Albert E. & Mary L.	32.13	#	4500	42700
Fleet. Norman L.	36.9	#	7850	21050
Fletcher. Ashlev W. & Lee B.	23.10	#	6750	.
	21-38.39	#	18550	106450
Fleur De Lis Camp. .	10.59	#	.	1500
	20.17	#	82600	37800
	3.14	#	31750	171600
Flook. George L.	7.7	M#	.	6150
Florence. Viola	28.25	#	2800	.
Foden. Stanley J. & Patricia E.	42.1-25	M#	7000	2500
Foley. Alice J.	6.17-5	#	7400	34150
Foley. Mike	7.7	#	.	4050
Follansbee. Harper & Patience	13.5	#	17550	4600
	9.16	#	2500	.
	13.6	#	11200	53700
Fontaine. Herve R. & Gladys L.	8.47	#	10050	24000
Fontaine. Joseph M. & Jeannette	12.50-2	#	11800	37150
Ford. Lydia W.	27.21	#	2750	20150
Forest. Ronald J.	12.26	#	9600	31900
Forte. Steven W. Deirdre E.	40.6	#	8200	43550
Fortin. Paul R. & Phyllis A.	10.40	#	9100	28350
Fortin. Robert F. & Sandra L.	2.9-5	#	15050	4200
Foss. Robert & Barbara A.	42.1-9	M#	7000	3650
Foster. Dale	36.3	#	7650	18400
Foster. Joseph A. & Gladys E.	2.16	M#	4000	1200
Fournier. James D. & Brenda	6-17-1.18	#	7400	26200
Fournier. Francis H. & Theresa	15.30	#	9000	24400

NAME	MAP		LAND	BLDG
Frampton, Edward A. & Joan A.	10.15-3.16-2	#	15250	.
Friedman, Larry & Marilyn.	21.15	#	17000	23550
Fuller, Mary Lou	22.8	#	14675	.
	20.19	#	9950	12050
Fulton, Noreen D.	7.7-11	#	.	3050
Furey, Warren	7.7	#	.	800
G & G Junkyard, .	8.20	#	16750	18350
Gadwah, Ronald L. & Katherine M.	32.59	#	4500	34550
Gagne, Kerry P. & D. Chipman	10,15	#	8450	.
Gagne, Kerry P. & D. Chapman	11.49	#	8450	29600
Gagnon, Anthony R. & Eileen	17,9	#	8750	53850
Gale, Sr. et al, Charles	25.8	#	30150	19500
Garland, David W.	12.54	#	11250	.
Garland, Donald M. & Phyllis T.	22.4	#	40350	27550
Garland Estate, Florence O.	12-55.56	#	25850	41250
Garrett, Donald E. & Cynthia L.	6.5-1	#	9800	38500
Gartner, John W.	15.38-1	#	800	.
	15.45	* #	15500	75950
Gaseau, Ann K.	12.28	* #	7650	.
Gatcomb, Albert G. & Joanna P.	21.8	#	15000	16900
Gates, Scott M.	4.55-2A	#	6650	15550
Gates, Paul R.	4.55-2A	#	6650	15550
Gates, Harold W. & Mildred E.	23.4	#	9750	7050
Gauthier, Arthur F. & Patricia C.	11.50	#	4000	30000
Gehling, Jr., Raymond L. & Elizabeth	24.6	#	27000	11050
Geilfuss, James J. & Janet M.	42.1-40	M#	7000	3650
Geiser, Dorothy	29.21	#	5000	9300
Gemborys, Walter & Christina	7.7	M#	.	3600
George, Justin W. & Mabel M.L.	8.6	#	6700	.
Gerrior, John B. & Barbara G.	12,12	#	350	.
Giacobbe, Ronald A. & Grace C.	42.1-71	M#	7000	3400
Gill, Brian C. & Valerie T.	27,5	#	4200	30850
Gill, Brian C. & Valerie	27,10-1	#	5650	.
	27,11	#	3550	.
Gill, Brian C. & Valerie T.	28.2	#	2100	.
Gilman, Richard E.	28,31	#	2750	23350
Gilmore, Lewis D. & Mary G.	36-16,18	#	3900	.
Girard, James	26.1-1	#	9050	12700
Girard, Sandra A.	8,17A	#	3800	.
Goddard, Arnold R. & Rachael E.	8.46-1	#	8650	36100
Goff, Rory P. & Gina S.	12.52	#	6600	37200
Gogolen, R. Albert & Barbara K.	29,1	#	5700	26350
Golden, Judith A.	11.26	#	4500	24400
Goodale, Arnold P.	3.33	#	9150	.
Goodnow, Richard A.	28,41	#	2750	35400
Goodnow, Evelyn R.	6.28	#	7200	20850
Goodwin, Russell G.	8,5	#	4000	24800
Goodwin II, Leon & Michelle	16,20	#	2700	.
Goodwin, II, Leon I.	29,5	#	2500	17400

NAME	MAP		LAND	BLDG
Goodwin, Jr., Russell G.	8.45-4	#	13000	35350
Gordon, Robert J.	15.61	M#	15150	23300
Gould, Melrose A. & Kathryn	35.2	#	6300	38650
Gouslin, Roger A & Linda J.	8.45-1	#	11500	55450
Gove, Maureen L.	12.20	M#	4100	11750
Grab, Michael D. & Lola	31.20	#	10250	33050
Grabarz, John P. & Patricia A.	37.10	#	14000	26650
Grabinski, Stanley E.	7.37	#	5750	1650
Graf, Jr., George L. & Lilly H.	20.6	#	23950	17950
Graf, Jr. et al, George L.	3-18, 19	#	5400	.
Graham, Gary H. & Alice P.	12.41-3	#	9150	50350
Grant, Shane & Diane	10.8	#	9500	22050
Grant, Llovd W. & Helen	42.1-13	M#	7000	3900
Grant, Phillip L. & Anita M.	42.1-98	M#	7000	3800
Gravel, Donald F.	6, 17-4	#	7900	5750
Graves, Jon T. & Ruth B.	4.55-3	#	8450	53450
Greeley, Roland B.	21.27	#	4000	.
	21.24	#	30000	14700
Green, Stephen	42.2-70	M#	7000	3000
Green, Trustee, Raymond C.	42.1-59	M#	7000	2800
	42.1-26	#	7000	1750
	8.3-7	#	384150	.
Green, et al, Barbara L.	20.9	#	28900	13600
Greene, Gerald C.	15.1	* #	10950	94900
Greene, William F. & Helen L.	7.17	#	6550	17200
Greenhalgh, Charlotte	9.15	#	9750	25650
Gregory, Sheila E.	17.14-1	#	1100	.
Greiner, Walter K.	28.37	#	2750	23700
Grier, John J.	29-20, 23, 23A	#	11950	17000
Grier, A. Peter	29, 23-1	#	11200	28000
Griffin, Leonard C. & Ivy	37.8	#	500	.
	37.15	#	3500	10600
Griffin, Shirley L.	12.41-1	#	9150	.
Grube, Ronald H. & Carmela A.	13.4-3	#	3850	14000
Guenther, James H.	6.3-5	#	6400	.
Guerrette, Helen C.	9.3	#	8750	5300
Guild, Charlotte B.	32.55	#	10350	45500
Guion, Arthur C. & Bethany E.	4.70	#	4800	48900
Gurdak, John A.	7.7-152	#	.	1600
Gustafson, Alan A. & Judith B.	3-10, 16	#	7000	3300
Guyette, Glenn J. & Judith P.	8.12	#	6450	.
H. Harvey Inc.,	28.10	#	2750	25200
Haapala, Aili M.	28.42	#	2750	19950
Hachez, Cindy C.	27.9	#	50	.
	27.3	#	2750	26400
Hadsell, Timothy & Barbara W.	36.4	#	7850	22650
Haeberle, Henry & Kathryn	12.33	* #	9450	70800
Haeberle, Henry & Kathryn R.	12.34-1	#	10950	.
Haeberle, Henry & Kathryn	12.34-2	* #	1200	.
Hagglund, Mary	6.49	#	1200	.
Hagstrom, III, Carl J. & Gail	10-57, 59	#	17150	45500

NAME	MAP		LAND	BLDG
Hallett, Frances G.	8-50.52	* #	14750	39350
Hamelin, Francis A. & Irene	35.27	#	3000	6000
Hamilton, Curtis T. & Sheila A.	15.20	#	11750	76050
Hamilton, Jr., Stanley & Melissa	16.19	M#	8700	1750
Hammond, Andrew & Patricia	42.2-69	M#	7000	4000
Hancock Homes, Inc., .	10.61	#	5300	.
Hancock II, James H. & Judith E.	15.55	* #	3350	.
	15.54-1	#	8350	.
Hancock, II, James H.	34.22	* #	440	.
Hancock, III, James H.	15.52	* #	10360	92550
Hancock, II, James H. & Judith E.	15.53	* #	7840	6900
Hancock, II, James H.	15.51-1	* #	600	.
Handy, Jr., Roy E. & Shirlev L.	2.23	#	1000	200
Hanes, Stephen S. & Fav Ellen	16.16	M#	7450	12350
Hanninen, John H. & Brenda L.	29.13	#	2500	23850
Hanninen, Mary A.	3-20.21	#	8100	30360
Hannon, James F. & Myrtle E.	42.1-100	M#	7000	6650
Hanscom, Doris A.	12.16	M#	2000	7550
Hanson, Robert W.	36-12.13	#	8000	19500
Harford, Mary L.	27.16	#	.	925
Harkins, Ellinor L.	6.48	#	4900	17500
Harkins, Rbt., Nancy & V. Lake	37.1	#	13400	.
Harlamert, Leroy & Joan P.	7.28	#	9150	.
Harrington, Jr. et al, Robert N.	36.5	#	4600	24250
Harrington, Richard	2.8-1-2	#	8500	.
Harrison, Dorothea M. & Robert	35.26	#	7650	7650
Harrison, Jr., Edwin J. & Beryl M.	23.20	#	34000	15250
Hart, Paul R.	7.28-1	#	8000	18350
Haskell, Marguerite S.	15-15.19, 21	* #	15200	49600
Hautanen, Brian J. & Donna	8.25	M#	9950	12050
Hayden, Gerald D.	13.12	#	4800	9100
Hayes, Gary	8.8	* #	8200	.
Haynes, Nathaniel P. & Robin	11.13-1	#	5850	18250
Haynes, Timothy & Susan L.	10.21-2	#	5500	.
Haywood, Edward F.	11.10	#	2750	24550
Heald, Gary A.	7.28-2	#	5600	22050
Heglin, Danny L. & Nancy S.	6.36	#	12750	66600
Hendrick, Frederick H.	34.4	#	4000	18000
Hendrickson, Eleanor H.	27.13	#	6100	10650
Hendrickson, Carl A.	42.1-36	M#	7000	3350
Henrichon, Alan G. & Margaret R.	4.57-3E	#	8250	35400
Henry, Elizabeth P.	32.9	#	2650	64350
	11.68	#	12100	10400
Henry, Russell	7.7	M#	.	2550
Henry, Everett A.	22.1	#	33000	6200
Herk, Onnie A.	8.29	#	12400	53700
Hersom, James A. & M. Patricia	23.3	#	14250	7500
Heselton, Ruth	33.16	#	10100	57750
Hewitt, Deborah A.	2.9-1	#	11600	1000
Hewitt, John L. & Mary E.	12.31	#	10050	31650

NAME	MAP		LAND	BLDG
Hill. Eleanore M.	11.14	#	250	.
	32.46	#	2400	14650
	10.84	#	11200	29050
Hill, Howard H.& Patricia J.	10-17,20,21.21-1	* #	22050	125500
Hill. Atle A.	6.16	#	7500	18150
Hill. Aarno I. & Hilda R.	14.32	M#	10450	10950
Hill. Douglas W.	10.21-4	#	5700	.
Hill. David L.	5.3	* #	5175	.
Hill. David L. & Nancy H.	2.12	#	28850	.
Hills, Jr., Thomas A. & Deborah J.	27-2.23	#	5550	20600
Hirschberger. Lenice	33.12	#	10100	59600
Hoag, William	7.7-38	#	.	3450
Hoey, Jr., Clifton G. & Margaret	42.1-97	M#	7000	3400
Holbrook, Barbara R.	17.11	* #	2175	.
	39.3	#	24950	164550
Holcomb. Gerald	10.33-2	* #	9350	51250
Holder. M. Ethel	34.9-15	M#	.	5250
Hollman. William & Joyce H.	14.27	* #	9375	9000
Holman, Bertha M.	34.9-13	M#	.	6700
Holman. Richard A. & Sandra	17.16	#	10000	37500
Holman. James W.	17.17	#	9800	37750
Holman. John E.	39.2	M#	.	21250
Holman. John E. & Debbie A.	17-14,15;39-2	#	26700.	26900
Holman. Howard C.	10,43;34.16	#	8300	.
Holman, Rosalie A. & Kathleen	27.10	#	4000	24900
Holman. George W.	4.1	* #	2100	.
Holman 1983 Trust, .	10.4	* #	25800	44500
	10.3	* #	10500	12200
Holmes, H. David & Irene E.	10.80	#	9150	33300
Holmes. Walter B.	21.35-1	#	6200	.
Holmes Estate, Milured E.	21.2	#	9000	.
	3,11-1	#	6750	.
	7.2-2	#	7000	.
	21.35	#	9300	32700
Honevcutt, Marshall L. & Catherine	12.41	#	11950	20250
Hongisto, Walter E. & Modena	39.1	#	10400	30300
Hongisto, Eino E.	18.17	#	700	.
Hooper. Richard & Avis	42.1-73	M#	7000	4300
Houpt, Freda B.	31.5	#	5500	65450
Howell, Leona	36.17	#	4650	.
	36.18	#	875	.
	36.15	#	100	.
	36.14	#	1175	.
	16.9	#	6400	.
	16.4	#	350	.
	11.67	#	1750	.
	7.24	#	11050	.
	3.39	#	29875	.
Howell. Theodore E. & Leona	31-13,18	* #	15800	46200

NAME	MAP		LAND	BLDG
Howell, Catherine B.	15.8	#	10650	61400
Howell, Walter A. & Barbara A.	12.1	* #	6300	.
Hovland, Gustave J.	7.7-23	#	.	4250
Hubbard, David H. & Nancy E.	28.34	#	2750	25000
Hughes, Caroline	12.18	M#	3000	16050
Hughes, Peter	12.24	M#	2000	16950
Hull, Jr., Francis W.	7.7	M#	.	5300
Hull, Jr., Randy F. & Richard J.	10.26	#	8250	14600
Hunt, John B.	4.57	#	13600	.
	4.57-5	#	8550	5650
Hunter, William R. & Betty	9.8	#	8800	39400
Huntoon, Marv E.	29.10	#	2500	16700
Hvde, Ellen R.	9.1	#	2650	.
Hymel, Louis J.	5.4	#	41050	.
Ibelle, David E. & Linda J.	10.15-2	* #	900	.
Ibelle, Alan D.	10.6	#	9700	29250
Ibelle, Alan D. & Jean	10.5	#	7850	37500
Ilg, Dorothy Ann	32-14.21	#	8900	.
Ingram, Flora B.	16.3	* #	6750	14200
	16.13	* #	600	.
J & R Trust, c/o J. Ilg & R. Raitto	15.3-8	#	6700	.
Jackson, Joseph J. & Barbara	14.34	#	9100	34750
Jacobs, Arthur J. & Kathryn	30.9	#	8250	25800
Jacobs, Francis B.	8.18	#	8200	13400
Jacobs, Roland	8.22	M#	4000	7000
Jacobs, Arthur R. & Marilyn M.	37.9	#	7500	16250
Jadwin, John	6-42.43	* #	12900	53650
Jarschke, Penny L.	11.51	#	3000	16600
Jarvi, Heirs, David	11-5.6	#	13650	9500
Jarvis, John A. & Lorraine A.	7, 10:34, 14	#	10100	29150
Jobbagy, Sr., Francis & Mary	15.23	#	5600	.
Johnson, Melinda C.	8.43-1	#	.	.
Johnson, Russell	40.5	#	.	2950
Johnson, Agnes J.	12.40-5	#	7350	.
Johnson, Arthur L. et al	40.5	#	8000	24000
Johnson, Carl H. & Agnes J.	12.46	#	10200	.
Johnson, Bruce	7.7-40	#	.	3350
Johnson, Robert W.	13.4-5	#	4050	.
Johnson, Jr., Arthur L. & Caroline	41.8	#	8450	43050
Jonassen, Aune M.	17.13	#	10000	27150
Jones, Samuel B. & Barbara L.	3.4	* #	2700	.
	3.7	* #	675	.
Jones, Quentin R. & Bonnie M.	3.6-1	#	11150	3000
Jones, Samuel B. & Barbara L.	3.6	* #	12550	111350
Joy, Lester F. & Janice Lucius	4.22-1	#	6200	23250
Joyce, Robert F. & Phyllis E.	1-6; 2-4	#	2100	.
Judge, Norman E. & Jeanne E.	10.40-1	#	6550	.
KAB Realty Trust, Karen Bazley, Trustee	28.4	#	6800	128550

NAME	MAP		LAND	BLDG
KAB Realty Trust. Karen Bazlev.				
Trustee	28.5	#	2000	3850
Kane. Albert	4.46-58	M#	.	850
Kane. P. A.	3.30	#	11050	.
Kassotis. Wavne	27.8	#	100	.
Kassotis. Wayne H.& Linda A.	27.7	#	2750	29600
Keane. John	7.7	M#	.	5200
Keck. Margaret M.	33.17	#	7800	41050
Keilig. Roder B.	34.2	#	26250	131850
Keith. Marguerite & Bonnie H.	7.7-15	#	.	13750
Kellv. John J.& Patricia H.	22.2	#	8875	4863
Kelly. Paul L.& Annv F.	14-30.31	#	12300	49950
Kelly. Judith A.	4.64	#	6000	.
Kelly, Jr., John J.& Patricia H.	22.2	#	8875	3165
Kendall, Winters M.& Alice	10-77,78	#	13050	81650
Kendall. et al. Frank	6.1	#	2350	.
Kenison. Charles G.& Linda H.	2-11-1,13.15	#	15600	33450
Kennedv, Sheila C.	31,13A	#	2200	.
	16.5	#	13600	.
Kennedv, Sheila C.	28.43	#	50	.
Kennedv, Sheila C.	11-41,45,57,59.			
	60.61,62	#	47750	.
	29.24	#	15850	62700
	11.40	#	21000	110400
	27.12	#	7000	2350
Kennedy. Brian K.& Helen S.	33.6	#	10250	35750
Kennedv. Sheila C.	32.23	#	4500	47650
Kennedv, James H.	16.6	#	300	.
Kennedv, Sheila C.	28.3	#	4050	34150
Kenney. Harold T.& Arlene L.	4.45	#	9100	38450
Kennev. et al. June B.	30.8	#	4000	30700
Khoury. Brian W.	18.21	#	1750	.
Kiberd, Mvles A.& Eleanor B.	2.8-4	#	8000	27750
Killeen, Austin J.& Anne	16.8-8A	#	15150	53050
Kinney. David & Christine	28,16	#	7250	22400
Kiritsy, Charles B.& Anna	8.45-2	#	8300	39150
Kiritsy. Charles A.& Virginia	4-30.79,80	#	14700	42600
Kittredge, Philip M.& Barbara J.	1.9	* #	1875	.
Knight, Matthew P.& Carolyn L.	4,57-7	#	8250	38600
Knight, Martha J.	27.4	#	5500	16950
Knight, Bruce & Joan	24.1-2	#	30000	16250
Knowlton, Paul & Marie	7,7	M#	.	2750
Koehler, Jr., Theodore	12.49	#	12000	23700
Kokell, John & Joy M.	18.23	#	3800	.
Korjeff, Gregory M.& Alice	3-3,8.9	#	23400	40700
Korjeff, Michael G.	21.1	#	9750	400
Korpi, James N.& Margarete	22.6-1	#	22500	.
Koski, Irene N.	26.6	#	8400	.
Koster, Peter J.	12.45	* #	2100	.
	11.17	#	5000	.

NAME	MAP		LAND	BLDG
Kottke, Thomas & Cheryl L.	2-18.19	#	16150	122300
Kottke, Thomas F. & Cheryl L.	6.3-1	#	6200	.
Kottke, Sr., Thomas & Cheryl	19.1	#	8850	.
	19.2	#	8800	.
Kozuma, Roger T. & Doris M.	42.1-33	#	7000	1750
Krisch, David A. & Margaret E.	6.31	#	12050	58350
Krumbiegl, Herbert & Phyllis	7.7-29	#	.	3750
Krunklevich, Edward M. & Carole	34.8	#	7350	19050
Kuhlman, Marv E.	3-1.2	#	9125	.
Kustoscz, Henry W. & Susan	2.9-6	#	15700	32650
La Chance, Kenneth H. & Esther	37.8	#	500	.
	17-18:37-23:38-12			
	60.61.62	#	20650	.
La Fontaine, Francis R.	24.2	M#	.	5350
La Pan, William	7.40	#	3950	2650
La Pierre, Emery L. & Judith H.	6.3-1	#	6450	700
La Porte, Ann H. & D. Hewitt	2.20	#	3000	.
La Quire, Peter & Marion	3.28-2	M#	5850	9700
La Roche, Napoleon L.	7.7-12	#	.	3350
LaBrecque, Harold W. & Eleanor	42.1-22	M#	7000	5700
Lacy, Thomas B. & Sally M.	18.20	* #	17000	63350
Laderauche, Paul E. & Beatrice C.	42.1-4	M#	7000	3800
Lafave, Scott & Theresa	7.2-1	M#	3850	18300
Laflamme, Larry & Shannon	4-25-1,2	#	2450	.
Lafond, Jr., Henry A.	3.31-1	#	5800	33300
LaFontaine, Ray. A. & Kathy M.	27.10-2	#	4250	.
Lafreniere, Harry J. & Edith A.	27.14	#	2750	31350
Landy 1982 Trust.				
Marion Sunstein	10.23	#	12650	.
Lang, Ralph F.	20.10	#	30500	8100
Lapsley, Joseph A. & Ramona J.	42.1-54	M#	7000	2000
Laraba, Sr., David J. & Odell E.	8.54	M#	9850	15850
Larder, Robert J.	7.7-20.21	#	.	3700
Larson et al, Joseph S.	3.13	#	6300	16850
Latour, Martin	42.1-88	M#	7000	3350
Laughner, Aymer V. & Patrice	14.21	#	4500	16550
Laughner, Lois T.	15.60:32.52	* #	12075	94450
Lavallee, Sheri	11.17	#	5000	.
LaVallee et al. Sheri	11.17	#	5000	.
Lavender, Edward C. & Shirley	4.33	M#	6700	34950
Lavoie, Gerard J. & Ella	7.7	M#	.	2700
Lawn, Andrew D. & Patricia	28.17	#	7000	28450
Lawrence, Frank & Hazel	37.8	#	1500	.
Lawrence, Carolyn J.	33.8	#	10050	79800
Lawrence, Frank & Hazel	37-11.13	#	14350	25800
Lawrence, Dale & Rebecca	15.3-2	#	9750	19000
Lawrence, Keith E.	14.6-1	#	9400	.
LeBlanc, Oscar J. & Nancy O'Brien	12.17	M#	4000	16600
Lee Tommila, Pallets, Inc.	41.5	#	8050	20350

NAME	MAP		LAND	BLDG
Leel, Ronald & Annette	6.32-1	#	11800	33850
Leger, Joseph R.	42.1-62	M#	7000	2650
Lencho, Keith J.	12.41-5.6	#	800	.
Leone, Sal	4.46-22	M#	.	500
Levesque, Maurice A.& Michelle J.	42.1-48	M#	7000	2800
Lewan, William D.	9.15-1.18-1	#	13350	54750
Lewis, James T.& Charlotte	28.39	#	2750	31300
Lewis, Walter V. & Dorothy W.	12.36	#	12800	42000
Liberty, Jack F.& Laura E.	6.5-3	#	8200	37400
Lilback, Reino	14.1	#	6600	.
Lilback, Reino M.& Carolyn	27.12-1	#	6000	27650
Lilback Estate, Eino J.	14.2:27.12-2	#	5850	.
Limauro, Marino & Marie	25.1-9	#	.	3750
Linderman, James L.	26.1-3	#	8800	73450
Link, Susan S.	27.26	#	5950	50500
Linskey, Donald D. & Jo-ann M.	4.57-4	#	6350	.
Linton, Robert & Margaret R.	9.9,7	#	6250	.
Litchfield, Eva P.	12.43	* #	1675	2000
Little Monadnock Post.	15.38-2	#	.	.
Lively, Daniel & Nancy	9.6	#	8800	19550
Lively, Helen S.	31.6	#	9000	42400
Longever, Gwendolyn R.	12.60.63	* #	15950	22250
Longever, Dana R.& Karen	33.30:34.7	#	5850	27850
Longever, Roy I.	12.62	#	100	.
	12.60-1	#	4950	.
Loomis, Doris	29.3	#	3500	19500
Lord, Barbara J.	14.40	* #	3225	.
Love, David M. & Elaine R.	35.7	#	8100	.
Lovelace, Richard & Debra	20.5	#	9100	28700
Lowe, Jr., Russell B.	16.30	* #	500	.
Lowry, Robin E.	15-33.34	#	8300	39950
Lucibello, Alfonso A. & S.Ronura	42.1-08	M#	7000	3500
Lucibello, Alfonso A.	42.1-75	#	7000	1750
Ludlum, Elizabeth C.	32.37	#	6300	73250
Lund, Alfred P. & Patricia	42.1-41	M#	7000	4800
Luopa, Smertsi J.	18.6	#	9800	37800
Luopa, Arne W.	18.8	#	8200	36350
Lymberg, John & P. Bateman	38.6	#	5500	.
Lymberg, John W.	38.9	#	14450	9800
Lynch et al, Donald F.	42.1-79	M#	7000	3850
MacAlister, Bruce & Marilyn	35.9	#	6000	6100
MacDonald, Jr., Angus D. & Carolyn	42.1-50	M#	7000	3700
Mackey, Ruth S.	32.18	#	9350	49400
Mackey, James F. & Beatrice	3.28-4	M#	4400	2050
MacLean, Wayne A. & Rita E.	10.15-4	* #	1500	.
Mahon, David R. & Sandra T.	28.9	#	2750	23000
Mahoney, Daniel & Cheryl	7.7	M#	.	1650
Main, Howard L.	7.7-16	#	.	3200
Main, William H.	7.7	#	.	3000

NAME	MAP		LAND	BLDG
Maki, Sulo A.	7,13	M#	5500	3700
Mandra, Joseph	42.1-11	M#	7000	2300
Manhoff, Harold, Mildred & Ira	42.2-72	#	7000	1750
Manhoff, Harold, Mildred & Ira	42.2-71		7000	1750
Marchetti, Karin	25.1,1-8	#	.	4200
Marhefka, Frank J. & Virginia A.	10,24	#	5150	.
Mark Edwin, Enterprises	38.5	#	12700	37350
	18-1,16	* #	14250	.
Marshall, Richard L. & Claire L.	42.1-53	M#	7000	3700
Marshall, Richard & Joyce	36,7	#	5000	5200
Martin, Francis & Marie E.	29,11	#	2500	21700
Martin, Doris C. & Joan E.	29,2	#	3300	21050
Martin, Levi F. & Gertrude	10,72-1	#	6500	30450
Martin, Barry J. & Eliz.	3,31-3	#	4600	33250
Martin, Beverly	42.1-43	M#	7000	2550
Martin, Josephine P.	20,11	#	21500	10250
Martin, Edward C. & Sieglinde	14,26	#	10900	8200
Massin, Francis C. & Elizabeth	32,41	#	6000	42300
Massin, Charles C. & Susan M.	32,43	#	7200	31200
Massin, Francis C. & Elizabeth	32,42	#	8850	63750
Mattson, Edwin G. & Shirley	18,5	#	10050	36200
Mattson, Aune S.	15,10:41.1	#	17100	16350
Mattson, Jr., Edwin O. & Sandra	28,29	#	4150	26100
Maurer, Philip L. & Elizabeth	7-3,4	#	9500	.
May, Warren H. & Linda J.	4-22,23	* #	9600	32150
May, Marion A.	4,24	#	5450	31500
May, Jeffrey L. & Sheila M.	4,47	#	8000	26950
May, Clarence B. & Jane H.	4-71,72	#	8300	37800
Mayer Molding Corp., .	15,26	#	11800	142550
Mazaleski, Edward B. & Lillian B.	33,23	#	4500	48100
Mazur, Leonard T. & Margaret	10,60	#	7300	39000
Mazzochi, Richard G. & Leslie G.	14,23	#	9850	38350
Mc Ardle, Margaret A.	15,3-1	#	7900	.
Mc Cann, William J. & Betty C.	37,6	#	7000	9100
Mc Carthy, Philip M. & Helen	12,25	M#	2000	9650
Mc Culla, Thomas S. & Beverly	14,19	#	12600	40600
Mc Gill, Helen	15,39	#	7400	29100
Mc Hugh, Judith A. & Thomas J.	42.1-92	M#	7000	3800
Mc Kenney, William A. & Mary Ulrich	24,5	#	32000	10950
Mc Laughlin, Bertram B. & Joan B.L.	2,10:8,31:12,4	M#	28650	32450
Mc Mahon, Robert F. & Irene P.	23,1	#	15000	14450
Mc Nutt, Donald L. & Iris B.	36,23	#	2650	.
McDonald, Martin J. & Peter M.	34,9-2	M#	.	14400
McElaney, Alfred A. & Beverly J.	2,8-2	#	8150	37750
McHenry, Thomas G. & Jane R.	42.1-87	M#	7000	3200
McKinnon, Paul E. & Kathryn J.	42,2-85	#	7000	1750
McManus, Marjorie E.	34,9-14	M#	.	8450
Mead, Clara, c/o Frank Reis	15,5	#	25250	119800

NAME	MAP		LAND	BLDG
Meatley, Theodore	2,11	#	23700	12350
Meatley, David R.	10,65	#	10400	28300
Meatley, Diana J.	10,44A	#	7200	21350
Meatley, Darryl D. & Janet	10,72	#	8450	27050
Meatley, Tynne S.	7,9:11,15	#	6650	23500
Meatley, Darryl D. & Jeffrey	9,2	* #	5650	.
Mellin, Wayne S. & Cheryl A.	9,10-3	#	11050	.
Melvin, James G. & Mabel	35,22	#	1500	11150
Menard, Richard A. & Joanne	41,7	#	8550	30600
	18,4	#	350	.
Menard, Mitchell & Elsie	16,15-1	#	7050	30550
Mendeloff, Ernest & Kirstin	11-52,54,55	#	29600	.
Merrifield, B. Kenneth	15,12	#	7100	.
Merrifield, Erwin H. & Frigon N.E.		#	12000	19450
Merrill, Theodora	35,37	#	10450	.
Merrill, Theodora M.	35,32	#	6000	16250
Merrill, Theodora et al	35-24,28,34,36	#	11000	.
Merriman, Joseph & Janice Barry	9,18-2	#	6900	.
Meserve, Sally D	14,5	* #	5850	.
Meserve, L. Owen & Sally D.	32,47	#	8650	52150
Methe, Michael A. & Nancy C.	15,22:30,16	#	10950	78500
	21,22	#	6000	13900
Methe, Michael A. & Nancy	3,40	#	1800	.
Methe, Robert P. & Velma J.	12,53	#	13400	40450
Methe, Brenda	8,44	#	9800	13800
Metzger, J. Hayes & Katherine	33,25	#	9300	69800
Metzger, Frank J.	34,9-4	M#	.	8550
Meyer, Rev. Eugene W.	21,25:23,7	#	15900	55400
Michaelson, Frank A. & Joan	26-7,9	#	14150	11100
Michelson, Carl	7,7	M#	.	4150
Michelson, Wayne H. & Elaine M.	13,3	#	7200	22800
Milano, Joseph A. & Alice T.	42,1-57	M#	7000	5850
Milburn, Robert & Elizabeth	10,23-2	#	9850	.
Miller, John D. & Elizabeth	3,15:31,14	#	15350	77250
Miller, Robert P. & Donna Jean	6,17-2	#	12250	38500
Millett, Charles E. & Mary V.	35,31	#	3000	8700
Mills, Cameron L. & Roberta A.	42,1-80	M#	7000	3400
Miner, Barbara L.	4,62	#	8250	30600
Mitchell, Richard L. & Barbara R.	21,37	#	9500	20350
Monadnock Lifetime Products, .	34,29	#	10100	76450
	34,27	#	8400	86750
Monadnock Lifetime Products, .	15,36	#	7750	.
Monaghan, Tom	7,7-37	#	.	4350
Monether, Peter C. & Anita L.	9,17	#	8700	39750
Monkton, Donald S. & Dolores A.	10,39	#	8700	20750
Moore, John R. & Irene B.	25,1-6	#	.	5050
Moran, Thomas F. & Marilyn M.	7,28-3C	#	5100	36400
Morey, Ronald W. & Lecia	34,18	M#	8000	10800
Morey, Kenneth H.	16,22	#	3500	5000

NAME	MAP		LAND	BLDG
Morgan, Carl & Patricia	4,57-6	#	8250	45500
Moriarty, Shawn D.	7.28-3A	#	3600	.
Moriarty, Francis J.	12,29	* #	13325	12850
Morin, Ida E.	6,13	#	7400	16800
Moronq, Kevin P. & Lisa	28,14	#	3900	19550
Morrarty, Florence	12,23	M#	2000	10550
Morrison, Russell M.	24,8	#	10200	30650
Morrison, William R.	24,8-1	#	7400	25400
Morrison, John D. & Alice E.	2,9-4	#	14800	1800
Morse, Daniel C.	8,53	* #	10800	2200
Morse, Donald R. & Elizabeth A.	42,1-39	M#	7000	4000
Morz, William M. & Beverly A.	8,42	#	600	.
Moses, Daniel	20,9-A	M#	.	2150
Mossa, Richard	7,7	M#	.	3250
Mosseau, James P. & Irene J.	37,5	#	7000	7900
Motta, Joseph	4,46-47	M#	.	800
Moulton, Alan R. & Ellinor L.	6,48	#	4900	2850
Mowry, Wesley I. & Charlotte P.	23,22	#	15000	19250
Muir, Ralph	42,1-27	M#	7000	2200
Mullen, Donald P. & John W.	3,29	#	6450	.
Mullin, Rita J.	35,38	#	8000	.
	10,21-3	#	5750	.
Munger, Wesley B. & Michelle A.	28,18-1	#	5250	.
Murbach, William T. & Mary C.	4,57-2A	#	8300	38800
Murou, Calvin & Ingrid	4,74-4	#	8450	54050
Murphy, Robert A. & Janice L.	4,74-1	#	8250	41250
Murphy, John S.	33,22	#	4500	38100
Murray, Leo P. & Elaine	24,3-2	#	27750	11800
Myer, Alan G.	30,2	#	7000	38850
Myers, David L. & Marcia	11,7	#	19900	.
Myrick, Harrison D. & Betty M.	8,51	#	11750	52100
N.E. Power Company, .	.	#	485050	.
Nattila, John U.	41,15	#	11200	31150
Naylor, Cecilia	16,16-1	#	6300	.
	33,1	#	7000	60650
Nevin, Henry M.	32,30	#	4500	43850
Nevins, Frank C.	7,7-41	#	.	4750
New Eng. Tel. & Tel. Co., .	32,27	#	5000	40350
Newcomb, Paulette & L. Schimke	10,47	#	7150	36700
Nickerson, Ronnie A. & Lorelei A.	9,10	#	9800	40800
Nieber, Donald L. & Fay E.	42,1-6	M#	7000	2750
Niemela, Ralph R. & Helen E.	8,7	#	14200	185200
Niemela, Ralph, Helen & Ralph J.	8,46	#	10200	62900
Niemela, Ralph J. & Grace M.	6,32-2	#	9850	3000
Niemela, Michael F. & Carol E.	15,9-1	#	9350	60700
Nirenberg, Morris & Rita	20,12	#	43000	26100
Noble, Susan M.	10-53,54	#	14350	53500
Nolan, Robert J.	41,3	#	8250	19900
Nolan, Martin W. & Denise	40,7	#	4000	43600
Nolan, Jr., Matthew J. & Mary B.	37,8	#	500	.

NAME	MAP		LAND	BLDG
Nolan, Jr., Matthew J. & Mary B.	37, 20	#	2650	.
Norby, Steven A. & David J.	16, 1	#	31150	238700
Norcross, F. Paul	8-28, 30	* #	23775	71800
Noury, Richard F. & Dorothy H.	42, 1-19	M#	7000	4650
Noyes, Emily Trowbridge	6, 38-1	#	7100	.
Noyes, J. Nicholas & Emily	6, 37	#	11850	32050
Nye, Jr., Raymond W. & Nancy C.	40, 10	#	8250	16700
O'Brien, Nancy A.	7, 7	M#	.	6000
O'Brien, John S. & Mary	10, 53-1	#	9750	74550
O'Brien, John E.	7, 41	#	5150	2400
O'Connor, James J. & Frances M.	6, 21	#	7100	.
O'Day, Marie	2-21, 28	* #	4600	.
O'Donnell, Marilyn A.	25, 9-2	#	14700	7050
O'Leary, Michael B. & Elizabeth	13, 4-4	#	8400	26000
O'Neil, Paul E. & Maureen L.	36-19, 20, 21	#	14400	5750
O'Toole, Thomas M. & Sheila	42, 1-96	M#	7000	4300
Officer, Harold & Violet	4, 69	#	4000	36600
Ogilvie, David K.	10-62, 64	* #	7900	20000
Oja, Sally G.	4, 57-8	#	10225	35350
Oliver, Joanna C.	42, 1-29	M#	7000	3750
Olson, Michael C.	10, 33-1	#	10375	.
Olson, Nathan J.	3, 26	#	4100	.
Olson, Francis B.	7, 7-14	#	.	3000
Olson, Richard F. & Tania	25, 15	#	10000	21400
Olson Estate, Carl E.c/o Kellstrand	7, 7-30	#	.	2700
Oman, Ralph H. & Noreine D.	33-13, 21	#	8150	32900
Onezime, Allen	@	* #	1700	.
Ordway, Jr., Thomas & Linda	10, 15-1	* #	6750	.
Orwell Pond, Inc., .	7, 26; 11, 64	#	9700	15200
Otto, Wendy	2, 25	M#	7900	10650
P/L Limited Partnership, .	28, 6	#	4000	77400
Page, Norman O. & Helen	41, 16	#	16000	47000
Paight, Jr., Philip S. & Wade	7, 34	#	13700	.
Paquette, Rene et al	42, 1-91	M#	3500	1375
Park & Sons, Inc., .	6, 40	#	19750	.
	8, 43-1	#	11350	39850
Parker, Wilhelmina E. & Thomas F.	11, 4	#	3200	.
Parker, Thomas F. & June	10, 56; 11, 2	#	14500	85850
Parker, Wilhelmina E.	11-1	#	9900	37300
Parks, Corey S.	3, 31-5	M#	4600	3100
Parsons, Robert A. & M. Barbara	33, 3	#	10550	65750
Patch, Howard & Patricia A.	34, 9-10	M#	.	9650
Patch, Richard A. & Nancy J.	10, 73	#	7250	29500
Patch, Robert J. & Kathleen	6, 32	M#	9350	13250
Patria, Harland H.	4, 50	#	8350	19750
Patrizi, Lebro	6, 15	M#	7000	9450
Paul, William & Claire	10, 23-1	* #	1300	.
Paul, Edward D. & Ruth E.	33, 15-1	#	3750	5500
	33, 18	#	5650	9550

NAME	MAP		LAND	BLDG
Paul, Edward D. & Ruth E.	33,15	#	4450	34450
Paul, Richard C. & Alice M.	14,33	#	5050	.
Pearson, Frederick J.	6,4	#	17150	.
Peck, George	6.5-2	#	5750	.
Pelkey, Michael S. & Marie A.	7,11-1	#	8200	.
Pelkey, Ann I.	7,7	#	85600	55700
	24,7	#	12450	.
Pelkey, Timothy L. & Lisa T.	12,40-4	#	9250	34750
Pelkey, Ann I.	7,7	M#	.	1500
Pelkey, Michael	7,11	#	10000	35750
Pelkey, Reginald L. & Gloria	34,24	#	8000	41600
Pelkey, Ann I.	25-7,10	#	49500	200
Pelto, Armas A.	10,16-1A	#	10700	7250
Pelto, Alte & Rita M.	8,49-1	M#	8250	9350
Pelton, Donald	4,46-57	M#	.	550
Perry, Edythe & Calvin, J. Price	21,30:23-11,17,			
	25	* #	58775	43150
Pespisa, Frank J. & Barbara	10,48	#	8800	65450
Peters, Mary L.	42,1-35	M#	7000	3650
Petersen, Malcolm M. & Shirley	42,1-7	M#	7000	4000
Peterson, Robert H. & Elizabeth	11,44	#	18400	98850
Phelps, Roger W. & Constance	15-41,43	#	10000	.
Phillips, Elizabeth P.	31-1,7	#	10800	61400
Pinkerton, Abraham H. & Norma I.	42,1-67	#	3500	875
Pino, Salvatore	7,7-24	#	.	5050
Plante, Emil J.	10,36	#	1100	.
Poholeck, Paul & Rose	3,17	#	4000	28400
Pokorny, Joel M. & Vivianne S.	1,4	#	13000	.
Polack, William & Mary	42,1-38	M#	7000	2950
Poor, Alan & Patricia	37,8	#	500	.
	37,19	#	3500	8300
Popple, Raymond E. & Eliza A.	11,3	#	9000	31950
Porter, Charles W. & Virginia	4,57-3	#	9000	25900
Posovsky, Milton	23-2,5,28	#	13500	46650
Potter, Bruce R. & Althea E.	9,10-1	#	12750	5200
Pratt, Nancy A.	20,15	#	16250	22300
Prentiss, George E. & Edith	10,85	#	4000	29350
Prevett, Jeanne E.	7,31-1	#	1350	11000
Prigge, William N. & Kirsten O.	33,27	#	9050	64950
Proctor, Ray A. & Mary M.	22,2	#	8875	4863
Proctor, Stephen G. & Gail P.	22,2	#	8875	4863
Proctor, Jonathon R. & Nancy	22,2	#	8875	4863
Properties, Inc., .	18-19,26,27,29	#	28850	.
Providence College, .	2-1,2	#	2400	.
Public Service Co. of N.H., .	.	#	1442000	.
Public Service, Co. of NH	15,42	#	9300	.
	40,9	#	1400	.
	12,27	#	200	.
	18-3,4,7,11	#	14000	.
Pulis, Muriel J. & Andrea	15,31	#	8250	64800
Putney, Roger A.	6-41,41-1	#	18600	.

NAME	MAP		LAND	BLDG
Quade, Robert H. & Beryl T.	28,16-3	#	5750	.
Quade, Robert H. & Beryl	28,16-4	#	5750	.
Quesnel, Roger J. & Harriet	16,15	#	7800	30750
Quinn, Laurie & Darrvl May	4,57-1	#	8550	35950
Quinn, Patrick F. & Shirley	22,3	#	15250	36600
Quinnehtuk Co., .	3,42	#	1250	.
Raitto, Russell G. & Dee M.	15,58	#	8500	52600
Raitto, Mark J.	14,6	* #	2100	.
	15,11	#	17500	.
Raitto, Russell G. & Dee M.	31,12	#	13450	67550
Raitto, Harold N. & Beverly	7,28-6	#	5600	28450
Raitto, Mark J.	15-57,57A	#	15150	24650
Raitto, Jr., Arthur & Dianne	Unknown	#	4000	.
Raitto, Jr., Arthur J. & Dianne	20,13.	#	14600	32450
Raitto, Sr., Arthur	20,13	M#	.	6600
Ralls, Francis L. & Patricia	42,1-74	M#	7000	4250
Ralowicz, Stephen & Philip	13,4-6.7	#	7450	22400
Ralston, Michael S. & Peggy	3.32-5	#	4750	.
Rankin, Harry G.	42,1-16		7000	4500
Rantilla, Grace	17,6:38,2	#	28250	26800
Rantilla, Thelma	32,24	#	3350	57200
Rantilla, Henry Estate	38,10	#	22800	8750
Rathburn, John K.	12,44	#	2400	.
Ray, Donald E. & Lois G.	24,4	#	8800	8300
	6,32-6.7	#	8900	.
Raymond, Maurice H. & Eliz.T.	11,12	#	4250	18150
Raymond, Wilfred P. & Lena E.	8,34	#	8855	64850
Raynor, Jr., John & Helen W.	42,1-47	M#	7000	4700
Reavill, Lisa K. & R.Wheeler	10,9	#	10200	49750
Reed, Todd M.	7,27	* #	5250	27850
Reed, Joan M.	15,19-1	#	11550	12350
Rees, Richard H. & Katherine	32,8	#	6750	29500
Reid Real, Estate Trust	15,6	#	23450	3300
Reid, Trustees, D & J	6,29	* #	25	.
	10,10	* #	20775	50350
Reilly, Thomas V. & Jeanne C.	42,1-94	#	7000	1750
Reilly, Jr., Edward T. & Ann-Marie	6,31-1	#	10200	.
Reis, Walter H.	2,3	#	1150	.
Rich, Arlene	32,20	#	10800	81450
Richards, Donald R.	7,7	M#	.	1350
Richards, Florence M.	35,33	#	7650	12000
Richardson, Barbara H.	15,19	#	10750	73000
Ridabock, Peter P.	32,29	#	10150	57450
Rideg, Charles & Antoinette	18,9	* #	675	.
Rideg, Charles S. & Antoinette K.	41,9	#	9800	40500
Ries, Kernel & Harriet D.	4-56,59	#	11300	13650
Riley, Thomas, Concetta & Michael	15,54	* #	10850	58100
Riley, John J. & Sheila B.	42,1-2	M#	7000	3350

NAME	MAP		LAND	BLDG
Rine, Alexander L.	8.10	#	1800	.
Robbitts, William D. & Theresa	15.55-1	#	9800	51150
Roberts, Jane W.	6-6,7	#	12550	11900
Roberts, Kenneth & Jane	32,40	#	8700	72600
Robertson, Roland & Beatrice	12,50-1	#	10050	2050
Robichaud, Thomas A. & Jo-Ann	6,31-3	M#	9950	17100
Robidoux, Jr., Edward J & Shirley A.	12.11-1	M#	8950	10150
Robidoux, Sr., Edward J. & Cora L.	12.11	M#	9250	13000
Robinson, Jane	20,1	#	9950	17550
Robinson, Anita H.	7,7	M#	.	2000
Rocheleau, Martin C. & Carol Ann	6,41-2	#	.	.
Rogers, William & Julaine	37,8	#	500	.
Rogers, James M. & Eleanor J.	23,14	#	9000	16800
Rogers, William & Julaine	37,16	#	3500	10650
Rogers & McPherson, Robert L. & Diane	42,1-86	M#	7000	3150
Romano, Joseph E. & Jenny	23,12	#	30500	46100
Rose, Joel L. & Joanne	20,9	#	26300	14450
Rousseau, Robert H. & Lena	24,3	#	2500	22600
Rousseau, Arthur J. & Genevieve	24,3-1	#	33750	25500
Rousseau, Lola	23,15	#	13000	17050
Roy, Gordon P. & Deborah	35,17	#	6550	8050
Roy, Kenneth F. & Gail A.	26,3	#	6800	31250
Roy's Market Inc., .	32,38	#	6250	60750
Roy, Sr., Arthur C. & Joyce A.	42,1-20	M#	7000	4250
Royce, John J. & Janet L.	10,16	* #	12250	17550
Roye, Wendell J.	34,21	#	8100	16450
Rudy, Jr., Dan & Debra	6,12	M#	8500	13600
Rugg, Thomas I. & Donna M.	8,45-3	#	11300	44400
Rugg, Cleron S.	4-28,29	#	9950	25800
Rumba, Richard G. & Lynne A.	15,3-4	#	10000	27900
Rumrill, Robert & Deborah	8,17.	#	6600	27100
Rupert, Royce H. & Lorna M.	37,8	#	1000	.
	37-17,18	#	6150	8700
Rush, Lloyd E. & Gertrude	7.27-1A	#	2250	.
Russell, Leah E.	28-11,26,27	#	5550	27750
	14,7	#	17550	.
	10-69,70	#	9400	.
Russell, Raymond	10-74,76:28-22,			
	35	#	14400	.
Russell, Dorothy D. & Raymond	28,23	#	2500	15400
Russell, Francis B. & Cecilia	18,20-1,1A	* #	16625	80750
Russell, Ralph E. & Mary F.	4,25	#	5900	23050
Russell, Robert P. & Marion L.	30,1	#	3500	31200
Ryan, Dana & Norman J. Chase	42,1-83	M#	7000	5450
Rybak, Aaron	42,2-9	M#	7000	3100
Ryder, et al, James	34,1	#	15600	97600
Saari, Grace M.	4,66	#	8000	80500
Sabino, Elmer	26,4	#	5600	24950

NAME	MAP		LAND	BLDG
Salit, Janice P.	19,6	#	1059	.
Sammartino, Victor A.	42.1-84	M#	7000	4350
Samperisi, John A.& Elizabeth Ann	8,43-3	#	11550	42650
Sanderson, Scot W.& Charlotte B	23,23	#	19000	41700
Sangster, Lillian M.	11,16	#	11850	19800
Santis, Arlene B.	42,1-56	M#	7000	3750
Santy, Sr., John D.& Sharon A.	42,1-1	M#	7000	3950
Saturno, Paul M.& Kathleen M.	42,1-58	M#	7000	3150
Savov, Clayton L.& Martha L.	42,1-42	M#	7000	2650
Sawtelle, Sr., Kenneth C.& Shirley C.	35,20	#	1500	24900
Schieroth, Herman & Elaine	40,8:41,6	#	6800	1400
Schimke, Fred M.& Doris J.	35,12	#	3750	14850
Schimke, Kurt F.& Barbara F.	9,14	#	9000	23750
Schimke, Fred M.& Doris J.	35-11,13	#	4400	.
Schoen, Margaret G. Atticks	18,28	* #	4325	.
Schultz, Robert E.& Phyllis S.	11,35	* #	5475	.
Schumann, Robert & Rose Mary	11,42	* #	11050	99400
Scovel, Carl R.& Faith G.	22,7	#	34900	19100
Seipel, Edward D. & Phyllis M.	3,32-3	#	6000	30250
Seltzer, John C.& Theresa E.	42,1-55	#	7000	3700
Serpa, Jeanne A.	33,19	#	7900	47400
Shaw, Charles E.	34,9-9	M#	.	17900
Shay, Howard W.	23,24	#	19000	25550
Shearer, J. Lowen	15-14,16	* #	8420	4950
Silander, Herbert E.	18,15	#	1575	.
Sillanpaa, Glenn W.& Theresa M.	6,23	#	7000	36850
Silverman, Terry A.	28,33	#	3850	40050
Silvia, Anthony R.& Joanne	36,8	#	5000	11850
Simard, Jr., Norman A.& Mona D.	10,15-5	* #	1300	.
Singleton, Fred G.& Marion G.	34,12	#	4000	18550
Singleton, Jr., Frederick G.& Brenda	32,16	#	4500	41300
Slavic, Fred M.& Rosalind W.	14,4	* #	25450	46150
Smith, Oscar R.& Margaret M.	42,1-72	M#	7000	3700
Smith, Ralph G.& Shirley E.	4,41	#	5000	17900
Smith, Emily H.	12,53	M#	.	7850
Smith, Ramona M.	7,8:28,28	M#	8460	22150
Smith, Harold D.	14,12	#	.	600
Smith, Ronald N.& Pauline M.	7,28-3D	#	3950	.
Snell, James D.& Alice E.	24,1	#	30000	8200
Snow, Lorna K.& Barbara Leith	21,12	#	20000	19700
Snyder, Raymond W.& Barbara	14,29	#	12100	25950
Sokol, Thomas J.& M.Madden	4,65,65-1	#	5850	24200
Soly, Joseph E.& Patricia	42,1-37	M#	7000	4300
Songer, Keith	7,7-42	#	.	3450
Spaulding, Evelyn M.	23-8,26	#	8400	32950
Spear, Jr., Leroy F.	42,2-90,91	#	14000	3500
Spezzaferri, Robert & Elizabeth	42,1-81	M#	7000	3250
Spicer, David W.	10,83	* #	1150	.

NAME	MAP		LAND	BLDG	
Spicer, Patricia L.	10,79	* #	7675	22400	
	23,19-1	#	6400	.	
	23,18	#	7100	9100	
Spicer, David W.	10-79	* #	7675	22400	
Spicer, David W. & Beryl A.	21,19-1	#	25000	19750	
	10,71:21,29	* #	9150	.	
Spicer, Fannie B.	10,82	#	10400	36500	
Spicer, David W.	7,6	* #	2100	.	
Spoon, Raymond A. & Judith A.	10.44	M#	8150	11000	
Sportsmen's Club, c/o Roland Curtis	2,26	* #	400	.	
	2,24	* #	23225	.	
	2,7	* #	11900	37150	
	11,23	#	250	.	
Stark, Daniel J. & Kathleen A.	15,3-6,7	#	9250	37800	
	6,8	#	15600	15750	
Starkey, Carleton E. & Brenda	4,51:12,42	#	12600	.	
Starkey, Eugene F.	24,1-3	#	30000	.	
Steiner, Frank W. & E. Paulin	12,15	#	6250	.	
Steinert, Russell C. & Ailsa	2,9-2	#	8950	.	
Steinmetz, Janet S. & Hedwig H.	4,70-1,74-2	#	14250	43750	
Stevens, William D. & Pauline B.	27,22	#	3850	38550	
Stewart, John & Margery L.	29,22	#	7500	24450	
Stewart, Barrie D.	29,6	#	2500	16950	
Stockdale, James R.	36,17	#	2325	.	
	36,18	#	437	.	
	36,15	#	100	.	
	36,14	#	1175	.	
	16,9	#	3200	.	
	16,4	#	175	.	
	11,67	#	875	.	
	7,24	#	5525	.	
	3,39	#	14937	.	
	7,25	#	7750	6000	
	21,21	#	9000	18950	
	Stone, Stillman P.	36,10	#	5650	.
		11,66	M#	8800	10200
11,65		#	23050	55050	
Stone, Doris E.	12,35	#	8550	36550	
Stone, Forrest J. & Rachel E.	40,11	#	8400	46300	
Stone, David L.	14,39	#	10250	30600	
Stowe, et al, Sandra L.	41,4	#	9450	59900	
	41,11	#	2800	52150	
	6,34	#	7050	.	
Streeter, Jo-Ann D.	24,2	#	.	26050	
Streeter, Jr., Harold A.	4-14,15,16,17	#	7700	.	
Strickland, Burton L. & Vera L.	42,1-46	M#	7000	3100	
Strong, William, et al	9,4	* #	10125	.	
Sturtevant, Mabel E.	29,16	#	2500	23650	
Suchanek, Sr., Thomas H. & Josephine	36,6	#	4500	11350	

NAME	MAP		LAND	BLDG
Sullivan, Francis	31,4	#	9750	77500
Sullivan, Mark R. & Cinda B.	33,28	#	9000	20750
Sullivan, Ronald P.	6,31-3A	M#	9700	4300
Sundquist, C.Daniel & Sandra J.	27,20	#	3300	25700
Sunter, Jr., Roy A. & Betty J.	3,32-1	#	5950	48000
Sweeney, Francis W.	29,14	#	3400	3450
Swenor, Violet A.	24,7	#	12450	.
Swenor, Arthur J. & Violet A.	25,6	#	15000	24750
Swezey, Clarence E. & Muriel M.	15,44	#	9600	26250
Swezey, Constance & G.H Neuhoff	14,36	#	9650	23300
Sylvester, et al, Paul F.	1,10	#	8600	600
T.W.Real Estate Dev., .	32,58	#	4500	80900
Talaszek, Joseph M. & Margaret	28,36	#	6800	37100
Talbot, Richard	3,11:21,3	#	20800	42100
Talbot, Alfred	7,7	M#	.	1500
Tardiff, Joseph E. & Ruth M.	11,20:28,8	#	9050	41550
Tarleton, Peter W.	32-60,60-1	#	19000	.
Turner, John S. & Ann F.	29,7	#	2750	21450
Tartaglia, Salvatore V. & Joanne C.	42,1-67	#	3500	875
Taylor, Stanley H. & Donna R.	7,14	#	5850	18450
Taylor, Oliver J.	4,52	#	8700	36200
Taylor, William T. & Elizabeth	37,4	#	14500	14250
Thayer, David R. & Jean	23-6,27	#	8800	40250
Thayer, E. Sherrill	6,39	#	10400	27550
Theall, Robert J. & Diane	29,12	#	2500	27100
Therrien, Maurice & Rita C.	3,22	#	4500	.
Thompson, Peter	18,24	#	7450	.
Thompson, Barbara L. & Michael	12,51	#	8800	39050
Thompson, Sylvia W.	29,4	#	5350	24500
Thompson, Gertrud E.	34,13	#	4550	44550
Thompson, Catherine C.	15,5-1	#	7700	.
Thompson, Eric & Mary W.	10-30,31	#	8650	44950
Thompson, Alan	32,5	#	5400	29900
Thompson, Todd C.	16,29	* #	900	.
Thompson, Robert L. & Allyn M.	35,40	#	8000	.
Tobin et al, Michael & Kathy	35,39	#	8100	.
Tolton, George R. & Lynda T.	9,18-4	#	6450	.
Tolton, George R. & Lynda	9-12,13	* #	13500	58650
Tommila, Felix W. & Helmi E.	41,13	#	8650	28850
	41,12	#	6300	6050
Tommila, John W.	41,12-1	#	23000	344100
Tommila, Felix W. & Helmi E.	17,4	* #	5950	.
Tommila, Alan	6,39-1	#	7950	.
Tommila, Mary A.	37,2:41,2	* #	9600	35200
Tommila, John	14,17:41,17	#	5600	.
Tommila, John W.	14,16	* #	15000	79800
Tommila, Felix W. & Helmi E.	14-24,25,37	#	23600	.
Toupin, Gerald R. & Linda J.	42,1-78	M#	7000	3950
Tousley, Charles D. & Doris C.	25,3	#	27700	10000
Towle, Phillip A. & Virginia R.	8,39	#	6000	.

NAME	MAP		LAND	BLDG
Townsend, Vera E.	20,7	#	9100	40300
Townsend, James W.& Doris E.	23,9	#	12750	8200
Trase Construction, Inc., .	6,32-3	#	9800	39800
Trask, George F.	32,19	#	9250	68750
Treat, Donald	3,1:3,2	#	9125	.
Treat, Leonard K.	3-1,2	#	9125	.
Treat, Donald F.	20,16-1	#	10500	.
Treat, Leonard K.	20,16-1	#	10500	.
Treat, John L.	28,38	#	5600	29350
Treat, Donald F. & Anne T.	25,12	#	12000	36500
Treat-Legg Condominium, (Treat)	20,16	#	7450	22900
Treat-Legg Condominium, (Legg)	20,16	#	7450	22900
Tree Growers, Inc., .	13,9	* #	17500	.
Tripp, William D. & Geraldine	3,31-2	#	4600	.
Trowbridge, Richard K. & Margjory P.	2,9-3	#	11300	.
Troy Mills Inc., .	38,1	#	42900	.
Trueax, Bradley J. & Kathleen A.	42,1-89	#	7000	1750
Trueax, Clyde P. & Faith M.	32,6	#	6300	40550
Tuliano, Edward	7,18	M#	.	2400
Turner, Leonard E. & Donna J.	7-15,16	#	5500	17700
Twitchell, Anne D.	3,27	* #	6300	.
Twitchell, Anne D. & Wm.H.Davis, Jr.	15-47,49	* #	3250	.
Uhtenwoldt, Herbert R. & Marlies L.	42,1-31,32	M#	14000	4800
Umlor, Edward E. & Grace T.	34,19	#	8100	28850
Underwood, Cathy J.	34,20	#	8100	26000
Underwood, Harriet B.	14,18	#	18100	48650
Vaida, Emil & Pearl B.	21,16	#	16000	17000
Van Blarcom, Edward & Carmen	12,50	* #	8300	.
Van Blarcom, Edward & Carmen C.	12,5	* #	10125	.
Vandersluis, Betty A.	11,32	#	10300	56000
Varney, Donald D.	16,2	#	7900	37100
Veale, Joseph A. & Margaret B.	21,9	#	16000	14900
Vecere, Dominic & Sylvia M.	42,2-89	#	7000	1750
Vellante Brothers Realty, Trust	42,2-86	#	7000	1750
Vianey, Lucien R.	15,4	#	11400	45700
Viar, William C.	26,2	#	6800	31250
VonKapff, et al, George R.	33,26	#	9000	32500
W.F.P.Inc., .	21,4	#	16550	600
	3,12	#	9400	32850
	7,23	* #	15900	.
	7,12	* #	550	.
Wagner, Henry C. & Angeline C.	3,32-4	#	4400	.
Waino, Selma	26,11	#	8550	4900
Waites, William A. & Ethel L.	42,1-34	M#	7000	2300
Walden, Jr., Edward C. & Valerie	7,28-8	#	3700	23300
Walker, Robert P.	14,38-1	#	7200	30300
Wallace, Charles C. & Barbara	22,9	#	9950	11600
Wallace, Barbara L.	32,45	#	4000	51550

NAME	MAP		LAND	BLDG
Wallace, Charles C. & Barbara	32,11	#	4500	49650
Wallace, Charles C.	15,3	* #	5000	.
	15,3-3,5	#	9200	.
Wallace, Margaret N.	15-7,9	#	23700	32250
Wallace, Charles C. & Barbara	22,8	#	7325	.
Walling, Phillip & Revel	31,16	#	5000	54550
Walton, John B.	21,31	#	6150	4350
Walz, Jr., Ernest J.	17,5-5:38,3	#	25800	39850
Waterman, Charles H. & Mildred G.	42,1-21	M#	7000	3000
Waters, Clifford H. & A. Ruth	42,2-12	M#	7000	3800
Wear, Stephen E. & Florence	4,63	#	10200	26250
Webber, C. Richard	28,7	#	4950	31500
Webster, Marjorie A.	15-17,18	* #	14625	31900
Welch, Lee J. & Cheryl A.	34,3	#	4000	30350
Wells, John A. & Patricia A.	6,5-6	#	6050	45000
Wells, Bruce	7,7-25	#	.	3550
Wendry, Richard & Janice	13,2	M#	4600	3800
Wentworth, Eric	15,38	#	22850	45150
Wentzell, Richard	35,8	#	2700	.
Wernick, Jules & Julianne	16-26,27,28	#	6400	.
Wessinger, Nancy C.	6,46	#	9000	19350
West, Arthur G.	14,13	#	12100	10600
West, Jean	14,12	#	3850	14100
Wetmore, Marjorie	1,3	#	8600	.
Wharton, Richard T. & Jeanine M.	17,9-1	#	8350	24800
Wheeler, Michael R. & Marion A.	2,8-3	#	9150	40650
Whipple, Richard	2,29	#	.	1500
Whipple, Frank D.	2,29A	* #	14250	.
Whipple, Jr., Henry W.	2,29-1	#	9450	41250
Whipple, Sr., Henry W.	3,38	#	300	.
	2,22	#	1600	.
	2,29	#	22300	7850
Whitcomb, Wendall W. & Regina A.	4,49	#	4000	23950
White, Robert	25,1	#	39250	6700
White, Dave W. & Lorraine	25,5	#	8000	9750
White, Dave W. & Lorraine	7,7-35	#	.	550
	25,9-1	#	7350	.
White, Thomas R.	25,2	#	1000	9050
White, John R.	24,7	#	12450	.
White, Robert	24,7	#	12450	.
Whitham, Wesley C.	11,8-1	#	.	.
Whiting, Stephen L.	13,4-1	#	6600	19450
Whiting, George E. & Kathryn E.	7,33	#	13050	.
Whitmore, Raymore & Laura	21,34	#	4000	6350
Whittemore, Margaret M	15,35	#	4200	16500
Whittemore, Edward & Kathleen	7,7	#	.	1500
Wilder, John F. & Ann H.	6,19	#	4900	31900
Wildman, George F. & Elizabeth	25,4	#	22200	21450
Wile, John A.	18,22	#	4500	.
Willard, Robert R.	35,5	#	3400	2550

NAME	MAP		LAND	BLDG
Williams, Mary E.	37,8	#	1500	.
Williams, Kevin J. & Nancy E.	7,7	#	.	5050
Williams, Mary E.	37,22	#	4300	.
Williams, Kevin J. & Nancy E.	6,32-4	#	4450	.
	11,11	#	2750	23650
Williams, Stanley D. & Mary E.	32,44	#	5600	52300
Williams, Simon M. & Eudora M.	6,5	M#	6050	23900
Williams, Susan W.	33,2	#	6750	.
Wilmot, Earl R.	35,10	#	7600	7400
Wilson, Walter & Roberta Mills	3,31	#	7800	47850
Wilson, Mae T.	3-1,2	#	9125	.
Winskye, Carolyn J.	35,6	#	950	.
Wolf, Barbara E.	22,5	#	7100	.
Wons, Mary	10,45	#	25250	22700
Wood, Susan H.	9,11	#	7650	.
	25,11	#	15000	9150
Wood, Jesse M. & Ethel	20,2	#	800	.
Woodard, Virginia R.	6,30	M#	7600	6800
Woodruff, William	7,7-20	#	.	4600
Wright, William H. & Jean A.	42,2-88	M#	7000	4250
Wright, Winston A. & Jane R.	10,11	#	10650	38950
Wyman, David K. & Nancy B.	21,11	#	17000	17350
Yablonski, John I.	24,2	M#	.	7100
Yantiss, Alvin C. & Gladys F.	32,56	#	10850	75150
Yasvin, Thomas A. & Frances R.	34,6	#	8000	35650
	32,35	#	9350	28200
Yelle, James C. & Carmen M.	6,32-5	#	4450	.
Yglesias, Luis & Abigail Elias	12,41-7	#	7100	.
Yon, Althea L.	33,9	#	10500	41900
Yon, Edward P. & Rosemary Carte	28,16-1	#	2450	.
Young, Wallace H. & Irene	4,31	#	8200	24800
Zajack, Robert	13,1	#	3500	.
Zerinsky, Robert	4-9,12	#	3150	.
Zimmerman, Susan M. & Martha J.	9,5	* #	3700	.
Zimmermann, Otto C. & Dorothy	33,11	#	10300	78000

Board of Selectmen
Fitzwilliam, NH 03447

Bulk Rate
U.S. Postage Paid
Fitzwilliam, NH
03447
Permit No. 3