

NHamp
352.07
F56
1985

ANNUAL REPORTS

—of—

FITZWILLIAM,

- N.H. -

1985



TOWN MEETING
FITZWILLIAM, N.H.
ca 1915

Incorporated in 1773

ANNUAL REPORTS

of the

Town Officers

of

FITZWILLIAM

NEW HAMPSHIRE



FOR THE YEAR ENDING

December 31, 1985

INDEX

Town Officers	3
Warrant for 1986	6
Town Budget	10
Synopsis of Town Meeting 1985	14
Special Town Meeting	17
Selectmen's Report	18
Auditors' Report	20
Financial Report	22
Statement of Appropriations	26
Schedule of Town Property	28
Summary of Inventory Valuation	28
Tax Collector's Report	29
Report of Trust Funds	38
Detailed Statement of Expenditures	39
Fire Wards Report	48
Annual Report of Elliott Institute	49
Police Report	51
Highway Agent Report	53
Town History Committee Report	54
Town Hall Agent Report	55
Planning Board Report	55
Library Treasurer's Report	56
Fitzwilliam Village Precinct Financial Report	57
Fitzwilliam District Nursing Association Report	58
Vital Statistics	60
Property Transfers	63
Valuation	67

TOWN OFFICERS

SELECTMEN & ASSESSORS

Howard C. Holman	Term Expires 1986
Thomas F. Parker	Term Expires 1987
Catherine Favreau (Resigned)	Term Expires 1988
Robert J. Corrette (Appointed)	

MODERATOR

William N. Prigge

TOWN CLERK

Jane R. Wright

DEPUTY TOWN CLERK

Marjorie H. Ayers

TAX COLLECTOR

Jane R. Wright

TREASURER

Frances Hallett

HIGHWAY AGENT

James R. Dunham

POLICE CHIEF

Kurt F. Schimke

TOWN HALL AGENT

Mark Sweeney

LIBRARIAN

Susan Massin

SCHOOL BOARD MEMBER

Winston A. Wright

REPRESENTATIVE

Jesse F. Davis

COMMISSIONERS OF PANTE MEMORIAL PARK

Robert W. Dunton

Clyde W. Huntoon, Jr.

Mark Huntoon

TRUSTEE OF THE ELLIOT INSTITUTE

Jesse F. Davis

William N. Prigge

Richard J. Talbot

FIREWARDS

Edwin O. Mattson, Jr.	Term Expires 1986
William N. Prigge	Term Expires 1987
Winston A. Wright	Term Expires 1988

TRUSTEES OF TRUST FUNDS

Phillip Walling	Term Expires 1986
Walter E. Collins	Term Expires 1987
Lorraine Jarvis	Term Expires 1988

SUPERVISORS OF CHECKLISTS

Irene Holmes	Term Expires 1986
Marjorie H. Ayers	Term Expires 1988
Wallace Angier	Term Expires 1990

CEMETERY COMMISSIONERS

James Baldwin	Term Expires 1986
Edward Strobridge (Resigned)	Term Expires 1987
Carl Baldwin	Term Expires 1988

TRUSTEES OF LIBRARY

Paula Baldwin	Term Expires 1986
Walter E. Collins	Term Expires 1987
Julia Norcross	Term Expires 1988

PLANNING BOARD

Richard Rees (Resigned)	Term Expires 1986
Katherine Metzger	Term Expires 1986
Robert Brown	Term Expires 1987
Altieri Farinoli	Term Expires 1987
Terry Cavadini	Term Expires 1988
Richard Ford	Term Expires 1988

MUNICIPAL BUDGET COMMITTEE

Donald O. Crutchley	Term Expires 1986
Charles Kenison	Term Expires 1986
Michael Methe	Term Expires 1987
Bruce Potter	Term Expires 1987
Austin Killeen, Jr.	Term Expires 1988
Reino Lilback	Term Expires 1988

RECREATION COMMISSION

Daniel Leary, Chmn.	Term Expires 1988
Thomas McCulla	Term Expires 1988
Edwin O. Mattson, Jr.	Term Expires 1987
Jerry Walz	Term Expires 1986
Susan Bemis	Term Expires 1986

ZONING BOARD OF ADJUSTMENT

Charles L.J. Noble, Chmn.	Betty Myrick, Clerk
Daniel Bemis	Eric Thomson
Barbara Crutchley (A)	Walter DelDotto (A)
William H. Davis, Jr. (A)	Walter Collins (A)

VILLAGE PRECINCT

Richard Rees, Chmn.
William F. Connelly, Comm.

Shirley Connelly, Treas.
Stanley Williams, Comm.

HISTORIC COMMISSION

Charles Massin, Chmn.
Andrea Ferguson, Clerk

Katherine Metzger
Mildred Davis

THE STATE OF NEW HAMPSHIRE

TOWN WARRANT 1986

To the inhabitants of the Town of Fitzwilliam, in the County of Cheshire, in said state, qualified to vote in town affairs, you are hereby notified to meet at the Town Hall in said Fitzwilliam on Tuesday, the eleventh day of March next at seven (7:00) o'clock in the afternoon to act on the following subjects:

ARTICLE 1. To bring in your votes for the election of one Selectman for three years, one Selectman for two years, one Treasurer for three years, one Town Clerk for three years, one Tax Collector for three years, one Fireward for three years, two members of the Budget Committee for three years, two members of the Planning Board for three years, one Trustee of Trust Funds for three years, one Trustee of the Library for three years, one Moderator for two years, one Cemetery Commissioner for three years, one Cemetery Commissioner for one year, one Supervisor of the Checklist for six years, and three Commissioners of Plante Memorial Park for one year.

ARTICLE 2. (by ballot) (by petition) "Shall we adopt the provisions of RSA 72:37 for the exemption for the blind from the property tax? This statute provides that every inhabitant who is legally blind shall be exempt each year from the property tax on a residence to the value of \$15,000.00."

Polls will open not later than 2:00 p.m. and close not earlier than 7:00 p.m., or at such later time as shall be authorized by vote of the town.

ARTICLE 3. To hear and act upon the reports of agents, committees and officers heretofore chosen.

ARTICLE 4. To see if the town will vote to appoint a committee to have charge of the Memorial Day exercises, or take any action thereon.

ARTICLE 5. To see if the town will vote to authorize the Selectmen to borrow money in anticipation of taxes.

ARTICLE 6. To see if the town will vote to authorize the withdrawal from the Revenue Sharing Fund established under the provisions of the State and Local Assistance Act of 1972 and the Anti-Recession Act of 1976 for use as set-offs against budgeted appropriations for the following priority purposes in the amounts indicated, or take any other action thereon:

<u>APPROPRIATION</u>	<u>AMOUNTS</u>
Highway Department	\$19,000.00
Police Department	\$ 5,000.00
Fire Department	\$ 5,000.00
TOTAL	\$29,000.00

ARTICLE 7. To see if the town will vote to raise and appropriate the sum of \$35,000.00 to be combined with funds provided from the State of New Hampshire for the reconstruction of the Rhododendron Road, or take any action thereon.

ARTICLE 8. To see if the town will vote to raise and appropriate the sum of \$65,000.00 for reconstruction work on the Royalston Road, or take any action thereon.

ARTICLE 9. To see if the town will vote to raise and appropriate the sum of \$25,000.00 for the resurfacing of town roads (asphalt and grits), or take any action thereon.

ARTICLE 10. (by ballot) "Shall the town accept the provisions of RSA 53-B:1 to 11 inclusive providing for the establishment of a regional refuse disposal district, together with the Towns of Chesterfield, Harrisville, Marlborough, Nelson, Roxbury, Surry, Swanzey, Troy and Westmoreland and the City of Keene, and the construction, maintenance, and operation of a regional refuse disposal facility by said district in accordance with the provisions of a proposed agreement filed with the selectmen."

ARTICLE 11. To see if the town will vote to raise and appropriate the sum of \$2,343.22 to fulfill the terms and conditions required by the Ashuelot Valley Refuse Disposal District for new members entering the district, or take any action thereon.

ARTICLE 12. (by petition) "To see if the town will vote to raise and appropriate the sum of \$15,000.00 to restore the sidewalks which were formerly on Route 119 and Lower Troy Road -- or a part thereof, each year, until finished -- a dirt walk, with curbing, for protection. We are the only town in the region without sidewalks."

ARTICLE 13. To see if the town will vote to raise and appropriate the sum of \$200.00 for the support of the Grand Monadnock Arts Council, or take any action thereon.

ARTICLE 14. To see if the town will vote to raise and appropriate the sum of \$1,100.00 to fund the Home Health Care and Community Services and Meals on Wheels program to the elderly shut-in citizens of Fitzwilliam as sponsored by the Cheshire Senior Services, or take any action thereon.

ARTICLE 15. To see if the town will vote to raise and appropriate the sum of \$1,415.00 for the support of the Monadnock Family Services, or take any action thereon.

ARTICLE 16. To see if the town will vote to raise and appropriate the sum of \$1,000.00 for the purchase of protective clothing for the use of the fire department, or take any action thereon.

ARTICLE 17. To see if the town will vote to raise and appropriate the sum of \$1,800.00 to support the operation of the Meadowood County Area Fire Department, or take any action thereon.

ARTICLE 18. To see if the town will vote to raise and appropriate the sum of \$10,000.00 to establish a capital reserve trust fund for the purpose of purchasing equipment for use of the highway department, or take any action thereon.

ARTICLE 19. To see if the town will vote to raise and appropriate the sum of \$10,000.00 to be used to start the conversion of the 1976 GMC cab and chassis acquired from C. R. Bard and accepted by the town under Article 2 of the special town meeting of August 28, 1985 to provide a pumper-reel truck replacement for the 1954 Ford, with the balance of said conversion to be completed in 1987, or take any action thereon.

ARTICLE 20. To hear the report of the Budget Committee and pass any vote in relation thereto.

ARTICLE 21. To see if the town will vote to transfer the land received by the town from the heirs of Marshall P. Whitcomb under Article 11 of the 1977 annual meeting of the town and the land acquired by Tax Collector's deed from the Mabel Whitcomb estate to the Conservation Commission, with said tracts of land to be managed by the Conservation Commission in accordance with RSA 36-A:4 (as amended), or take any action thereon.

ARTICLE 22. To see if the town will vote to authorize the Selectmen to sell tax deed property, or take any action thereon.

ARTICLE 23. To see if the town will vote to authorize the Board of Selectmen to trade, sell or otherwise dispose of any unusable vehicles or equipment of any of the departments of the town, or take any action thereon.

ARTICLE 24. To see if the town will vote to authorize the Planning Board to prepare and amend a recommended program of municipal capital improvement projects over a period of at least 6 years in compliance with RSA 674:5, or take any action thereon.

ARTICLE 25. (by petition) "To see if the town will vote to oppose the burial, storage, transportation and production of high level radioactive waste in the town of Fitzwilliam and State of New Hampshire; and to call upon Congress to conduct an independent investigation with full public participation into the feasibility and prudence of the US Department of Energy's (DOE's) present plan to dispose of radioactive waste and into the DOE's competence to carry out such a plan. The record of the vote on this article shall be transmitted to the Governor of New Hampshire, the New Hampshire Congressional Delegation, and to the President of the United States."


ARTICLE 26. To see if the town will vote to authorize the Selectmen to grant a franchise to a cable television company to provide cable television service in and to the Town of Fitzwilliam in accordance with RSA 53-C:1-5, or take any action thereon.


ARTICLE 27. To see if the town will vote to amend the dump-junkyard ordinance adopted under Article 27 of the annual meeting of the town of 1968 by substituting therefor and adopting as a town ordinance the provisions of RSA 236:11 and RSA 236:129, or take any action thereon.

ARTICLE 28. To see if the town will vote to adopt the following ordinance concerning consumption of alcoholic beverages in public places: "In accordance with the provisions of RSA 41:11 (as amended), no person shall drink any alcoholic beverage or alcoholic liquors as defined in RSA 175:1 (as amended), upon any public street, public highway, public sidewalk, public parking area, public building, public common, public park, or public recreational area within the Town of Fitzwilliam without a permit from the Board of Selectmen. Any person who violates the provisions of this ordinance shall be guilty of a violation."

February 15, 1986



Howard C. Holman

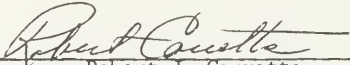

Thomas F. Parker


Robert J. Corrette
Selectmen of Fitzwilliam

A true copy of the warrant - attest:


Howard C. Holman


Thomas F. Parker


Robert J. Corrette
Selectmen of Fitzwilliam

BUDGET FOR THE TOWN OF FITZWILLIAM NH

Purposes of Appropriation	Actual		Actual Expenditures 1985 (1985-86)	Selectmen's Budget 1986(1986-87)	Budget Committee	
	Appropriations 1985(1985-86)	1986 (1986-87)			Recommended 1986 (1986-87)	Not Recommended

GENERAL GOVERNMENT						
Town Officers' Salaries	\$ 13,000		\$ 11,795	\$ 14,000	\$ 16,100	
Town Officers' Expenses	21,000		21,213	23,000	23,000	
Election & Registration Exp.	1,500		246	2,500	2,500	
Cemeteries	5,800		4,468	4,500	4,500	
General Government Bldgs.	15,000		9,998	20,000	20,000	
Reappraisal of Property	3,000		2,796	3,000	3,000	
Planning & Zoning	500		984	1,000	1,000	
Legal Expenses	8,000		6,105	8,000	8,000	
Advertising & Reg. Assn.	1,662		1,862	1,862	1,862	
Contingency Fund	3,000		0	3,000	3,000	

PUBLIC SAFETY						
Police Department	72,000		75,508	80,000	80,000	
Fire Department	22,000		19,699	22,207	22,207	
Civil Defense	100		0	100	100	
Building Inspection	500		500	500	500	
Meadowood Fire Dept.	1,600		1,600	1,800	1,800	

HIGHWAYS, STREETS & BRIDGES						
General Highway Dept. Exp.	150,000		149,885	180,000	180,000	
Street Lighting	7,500		7,129	7,500	7,500	

SANITATION						
Solid Waste Disposal	38,500		34,323	35,000	35,000	

HEALTH						
Health Dept. (VNA)	5,277		6,603	6,000	6,000	
Animal Control	1,300		684	1,300	1,300	

Purposes of Appropriation	Actual	Actual	Selectmen's	Budget Committee
	Appropriations 1985(1985-86)	Expenditures 1985 (1985-86)	Budget 1986(1986-87)	Recommended 1986-87) Not Recommended
Purposes of Appropriation	\$ 1,100	\$ 0	\$ 1,100	\$ 1,100
HEALTH CONTINUED	1,326	1,326	1,415	1,415
Meals on Wheels				
Monadnock Family Services				
WELFARE				
General Assistance	5,000	2,504	10,000	10,000
Old Age Assistance	10,000	3,222	0	0
CULTURE AND RECREATION				
Library	10,845	10,845	10,845	10,845
Parks and Recreation	8,000	7,986	8,735	8,735
Patriotic Purposes	500	517	500	500
Parks & Precincts	700	632	700	700
DEBT SERVICE				
Interest Expense-Long Term Bonds				
and Notes	27,500	26,433	27,500	27,500
CAPITAL OUTLAY				
Rhododendron Road				
Royalston Road				
Road Oil/Asphalt				
53-B Trash				
Sidewalks				
Monadnock Arts Council				
Protective Clothing-Fire Dept.				
OPERATING TRANSFERS OUT				
Highway Dept.				
Fire Dept.-Reel Truck				
MISCELLANEOUS				
FICA, Retire & Pension Contrib.	16,000	37,122	10,000	10,000
Insurance	22,000	34,157	10,000	10,000
Unemployment Compensation	8,000		14,000	14,000
TOTAL APPROPRIATIONS	\$619,966	* \$470,148	\$ 677,408	\$ 680,708
		** 134,826		\$ 15,000
Less: Amount of Estimated Revenues, Exclusive of Taxes		\$345,554		
Amount of Taxes to be Raised(Exclusive of School and County Taxes		\$334,154		

*Capital Outlay Expenditures
for 1985(1985-86)

Police Cruiser	\$ 10,577
Road Gravel	2,500
Road Oil	44,530
Town History	11,284
Fire Protective Equipment	3,318
Town Hall Septic System	144
Loader	26,870
Plows	3,455
Compressor	1,395
Police Radar	2,374
Town Hall Repair	23,111
Athletic Field	267
Computer	5,001
TOTAL	<u>\$ 134,826</u> **

Sources of Revenue	Estimated Revenues 1985 (1985-86)	Actual Revenues 1985 (1985-86)	Selectmen's Budget 1986 (1986-87)	Estimated Revenue 1986 (1986-87)
TAXES				
Resident Taxes	\$ 10,780	\$ 11,630	\$ 11,000	\$ 11,000
National Bank Stock Taxes	25	0	25	25
Yield Taxes	3,000	4,811	3,000	3,000
Interest & Penalties on Taxes	15,000	19,364	15,000	15,000
Inventory Penalties	1,500	1,500	1,200	1,200
INTERGOVERNMENTAL REVENUES-STATE				
Shared Revenue-Block Grant	25,648	33,502	33,502	33,502
Highway Block Grant	43,586	43,586	43,586	43,586
Railroad Tax	16	16	16	16
Reimb.a/c State-Fed. Forest Land	225	286	225	225
LICENSES AND PERMITS				
Motor Vehicle Permit Fees	85,000	102,215	100,000	100,000
Dog Licenses	1,200	1,480	1,200	1,200
Business Licenses,Permits & Filing Fees	300	300	300	300
CHARGES FOR SERVICES				
Income from Departments	2,000	4,484	2,000	2,000
Rent of Town Property	500	1,385	500	500
MISCELLANEOUS REVENUES				
Interest on Deposits	15,000	34,053	25,000	25,000
Sale of Town Property	1,000	738	1,000	1,000
OTHER FINANCING SOURCES				
Revenue Sharing Fund	27,964	25,160	29,000	29,000
Fund Balance	0	81,260	80,000	80,000
TOTAL REVENUES AND CREDITS	\$232,744	\$365,757	\$ 346,554	\$ 346,554

ANNUAL TOWN MEETING
FITZWILLIAM, N.H.
MARCH 12, 1985
SYNOPSIS

The meeting was called to order by Moderator, William N. Prigge at 2PM for the purpose of voting on Article I. The results of voting as follows:

Selectmen - Catherine Favreau - 3 Year Term
Firewards - Winston A. Wright - 3 Year Term
Mun. Budget Committee - Austin Killeen, Jr. - 3 Year Term
" " " -Reino Lilback- 3 Year Term
" " " -Bruce Potter - 2 Year Term
Trustee of Trust Funds - Lorraine A. Jarvis - 3 Year Term
Trustee of Library - Julia Norcross - 3 Year Term
Planning Board Mem. - Terry Cavadini - 3 Year Term
" " " - Richard Ford - 3 Year Term
Cemetery Commissioner - Carl Baldwin - 3 Year Term
Commissioners of Plante
Memorial Park - Clyde W. Huntoon, Jr. - 1 Year Term
Plante Mem..Park - Mark Huntoon- 1 Year Term
" " " -Robert W. Dunton - 1 Year Term

The evening meeting opened at 7PM with a prayer by Rev. Lynda Tolton. Pledge to the Flag by the Boy Scout Troop. Certificate of Recognition to Edwin O. Mattson, Jr. Fire Chief for 17 years service. And Certificate of Recognition to Kurt Schimke, Police Chief for 10 years service. A gift of the American Flag was given by the V.F.W. and placed in the Lower Hall.

Linda Kenison spoke about the Friendly Bus that comes to Fitzwilliam. And the fact that it will come again in the spring when more of the elderly people can use it.

Robert Corrette spoke about the Town History and the fact that it will be ready for purchase about mid-April.

Article 2 - The reports of the agents, committees and officers were accepted as written in the town report.

Article 3 - Voted to appoint a committee to have charge of Memorial Day exercises and the moderator to appoint the committee.

Article 4 - Voted to authorize the Selectmen to borrow money in anticipation of taxes.

Article 5 - Voted to authorize the withdrawal from the Revenue Sharing Fund in the amounts indicated: Highway Dept. \$17,964. Police Dept. \$5,000. and Fire Dept. \$5,000.

Article 6 - Voted to raise and appropriate the sum of \$6,000. for repairs to the town hall.

Article 7 - Voted to raise and appropriate the sum of \$5,000. for the purchase of electronic equipment for the use of Town Officers.

Article 8 - This article was indefinitely postpone to pruchase the public address system presently installed in the town hall.

Article 9 - Voted to raise and appropriate the sum of \$800. and to add this sum to the \$10,000. from the special money appropriation under Article 13 passed at the annual meeting of the town in 1984, for the purpose of purchasing a suitable vehicle for the use of the Police Dept.

Article 10- Voted to raise and appropriate the sum of \$2,056. for the purchase of a radar machine for the use of the police dept.

Article 11 - Voted to raise and appropriate the sum of \$500. for the development of the town athletic field.

Article 12 - Voted to raise and appropriate the sum of \$1,600. to support the operation of the Meadowood County Area Fire Dept.

Article 13 - Voted to amend this article to read: Raise and appropriate the sum of \$1,100. to fund the Home Health Care and Community Services and Meals on Wheels program to the elderly shut-in citizens.

Article 14 - Voted to raise and appropriate the sum of \$1,326. for the support of the Monadnock Family Services.

Article 15 - Voted to raise and appropriate the sum of \$200. to support the Monadnock Arts Council.

Article 16 - Voted to raise and appropriate the sum of \$200. for the support of the Women's Crisis Services.

Article 17 - This article did not pass for repairs to the Highway garage.

Article 18 - Voted to raise and appropriate the sum of \$1,000. for the purpose of purchasing an option on land at the junction of the Royalston Road and the Derby Mill Road.

Article 19 - Amended this article to raise and appropriate the sum of \$2,000. for the purchase of protective equipment for the use of the Fire Dept.

Article 20 - Voted to raise and appropriate the sum of \$80,000. to purchase a loader for the use of the highway dept., with the present highway dept. loader to be traded in as an offset against said approp.

Article 21 - Voted to raise and appropriate the sum of \$3,500. for the purchase of a snowplow for the use of the highway dept.

Article 22 - Voted to raise and appropriate the sum of \$1,500. to purchase a compressor for the use of the highway dept.

Article 23 - Voted to raise and appropriate the sum of \$15,000. for the purchase of asphalt for the resurfacing of town roads.

Article 24 - Voted to raise and appropriate the sum of \$10,000. for the purpose of crushing gravel.

Article 25 - Negative vote on this article about procuring and developing land within the village district to erect a building to house fire fighting equipment and to continue to study the status of the village fire/police station.

Article 26 - Voted to raise and appropriate the sum of \$10,000. to be to the Fire Dept. capital reserve fund established under Article 11 of the annual meeting of the town in 1960.

Article 27 - The budget passed with various amendments and negative votes in the amount of \$619,966.

Article 28 - Voted to authorize the Selectmen to sell tax deeded property and to advertise 2 weeks before the sale in a general newspaper and post in the town hall and post office.

Article 29 - Voted to authorize the Board of Selectmen to trade, sell or otherwise dispose of any unusable vehicles or equipment of any of the departments of the town.

Article 30 - Voted to authorize the Selectmen to apply for, to accept and expend on behalf of the town or any dept. thereof, any and all grants or other funds for municipal purposes which may now or hereafter be forthcoming over and above the total appropriation voted by the town.

Article 31 - (By Ballot) This was a negative vote with the following results: YES 28 and NO 58. To accept the provisions of RSA 53-B:1 to 11 inclusive providing for the establishment of a regional refuse disposal district.

Meeting adjourned at 10:28 PM. All elected officials were sworn in as by law prescribed.

Respectfully submitted,

Jane R. Wright
TOWN CLERK

SPECIAL TOWN MEETING
TOWN OF FITZWILLIAM

AUGUST 28, 1985

The Special Town Meeting was called to order at 7PM by Moderator, William N. Prigge. The following was acted upon with the results being:

Article 1 - Voted to authorize the Selectmen to give an easement to the Fitzwilliam Village Water District for the purpose of installing and maintaining a pipeline from property now or formerly of Laughner to the town hall, and to authorize the Selectmen to enter into an agreement with the Fitzwilliam Village Water District to install a storage tank in the town hall for the use of the District.

Article 2 - Voted to authorize the Selectmen to accept a 1976 GMC cab and chassis from C.R. Bard, Inc. for the use of the Fire Department as a replacement vehicle for the present 1954 Ford Pumper-reel truck.

Article 3 - Voted to authorize the Board of Selectmen to convey a deed without covenants to the former site of the schoolhouse for school District No. 2 of the Town of Fitzwilliam, and as part of said deed to convey any rights of occupancy for schoolhouse purposes that said school district No. 2 of the Town of Fitzwilliam may have in said property, to Robert P. Methe and Velma J. Methe.

Meeting adjourned at 7:06PM

Respectfully submitted,

Jane R. Wright
TOWN CLERK

SELECTMEN'S REPORT 1985

The Town continues to grow, our estimated population is now 1805 or double what it was 20 years ago. The transfer of properties reached a record of 170 changes for 1985. Sixty-two building permits were issued of which 24 were for single family dwellings, 3 permits were issued for manufactured housing. Real estate values continue to increase which results in a lower equalization value that now stands at 69% for 1985.

During the redecorating of the upper hall it was discovered that the roof flashing around the chimneys needed to be replaced. While this work was being done several problems were found on the steeple. One of the urns was completely off its base and was hanging from the lightning rod cable. Also the shingles on the 3 levels above the bell deck needed to be replaced. The gold leaf on the weathervane and clock faces was pitted and needed to be renewed. The large wooden ball at the top of the steeple was found to be rotted in the center. This was wrapped with fiberglass and coated with resin. So starting from the top the weathervane was gold leafed, the shaft trued up and painted. The three upper decks were shingled, the clock faces were painted and gold leafed. Then the entire steeple was given two coats of paint down to the main roof. What was thought to be a minor repair turned into a major project.

Solid waste disposal and dump operation have been the subject of numerous selectmen's reports over the years. These subjects have also been discussed at several town meetings - 1986 will be no exception. At the present time we operate a trash compactor station and haul our waste to the Jaffrey landfill. We have an annual contract with Jaffrey to provide this landfill service. However we have no guarantee as to how long their landfill will remain open. We do know that environment consideration are more stringent and it would appear to be only a matter of time before most landfills built under older standards will be closed.

The town has been a member of an area planning district which is mandated by State Law. The goal of this planning district is to arrive at an environmental sound long range plan for handling solid waste, furthermore the concept is that few towns can arrive at such a plan all alone hence the district approach.

Approximately a year ago several towns along with the City of Keene took the next step in the process and established a second district under the provision of RSA 53B. The purpose for this district was to implement the solid waste: planning and establish a facility. We voted at the 1985 annual town meeting not to join this implementation district.

This year we have again placed the subject on the warrant for your reconsideration. During the past year there have been many meetings and progress has been made towards a central solid waste facility. There is no question in our minds that a facility of some type will be built and furthermore all of the towns in this area will end up utilizing it. It is also clear that the facility will be built by the District established under RSA 53B. Our choice is to either join the district, pay our dues, and have an input into the plan, or accept whatever

arrangement we can get later. The Board of Selectmen recommend that the town vote to join the Ashuelot Valley Solid Waste District under article 10 of the town meeting warrant.

This year we are proposing two major highway projects. Initially we had planned to reconstruct the Royalston Road from Holman Road to the state line. Following completion of this project our next goal was to be the Rhododendron Road. During the past year we met with the State Highway department and discussed the status of the Rhododendron Road. According to the RSA's this road from Route 119 to the state park is a special category Class II State Highway. While the legislature established this category the state highway has never taken over the road because it wasn't brought up to their standards. Our discussion covered a number of alternatives available to us. What we agreed to was a general upgrading of the road to be accomplished under the direction of the state highway department. The town to contribute one dollar to every two dollars from the state, and after completion of the project the town would retain responsibility to maintain the road. This project while not next on our list appeared to good to turn down consequently we are requesting the town share of the funding.

Royalston Road has long needed major reconstruction. We don't feel we can wait another year and are requesting funds to start the project. We are suggesting that the road be done piece meal and this year propose to do a stretch from Kemp Brook Road to the Club Pond inlet. We are proposing to bring shoulders and culverts, leaving the resurfacing for a subsequent year. We are currently planning to hire a supervisor for this project so as to not overload the road agent.

The computer system we recommended last year has been purchased and is in operation. We are very pleased with the overall system and the transition period has been smooth. In this respect particular praise is due Miss Mary Crooke, Mrs. Virginia Crooke, and Mrs. Jane Wright who have done the bulk of the work, along with our consultant Mr. John Leahy. An example of the work this system provides is the property tax listings and transfers found in this town report. We have also done the resident tax bills, property tax bills and checklist. Several other programs including an inventory of town owned equipment and a record of town expenditures are in progress. The overall system has met our expectations in terms of increased accuracy, reduced clerical time thus reduced cost, and expanding the availability of management information.

BOARD OF SELECTMEN

February 13, 1986

Board of Selectmen
Town of Fitzwilliam, New Hampshire

We have examined the financial statements of the various funds and account groups of the Town of Fitzwilliam, New Hampshire, for the year ended December 31, 1985, and have issued our report dated January 29, 1986. As part of our examination, we made a study and evaluation of the Town's system of internal accounting control to the extent we considered necessary to evaluate the system as required by generally accepted auditing standards. Under these standards, the purpose of such an evaluation is to establish a basis for reliance on the system of internal accounting control in determining the nature, timing, and extent of auditing procedures that are necessary for expressing an opinion on the financial statements.

The objective of internal accounting control is to provide reasonable, but not absolute, assurance as to the safeguarding of assets against loss from unauthorized use or disposition and the reliability of financial records for preparing financial statements and maintaining accountability for assets. The concept of reasonable assurance recognizes that the cost of a system of internal accounting control should not exceed derived benefits and that evaluation of these factors necessarily requires estimates and judgments.

There are inherent limitations that should be recognized in considering the potential effectiveness of any system of internal accounting control. In the performance of most control procedures, errors can result from misunderstanding of instructions, mistakes of judgment, carelessness or other personal factors. Control procedures whose effectiveness depends upon segregation of duties can be circumvented by collusion. Similarly, control procedures can be circumvented intentionally with respect to the estimates and judgments required in the preparation of the financial statements. Further, projection of any evaluation of internal accounting control to future periods is subject to the risk that the procedures may become inadequate because of changes in conditions and that the degree of compliance with the procedures may deteriorate.

Our study of the system of internal accounting control for the year ending December 31, 1985, would not necessarily disclose all weaknesses in the system because it was based on selective tests of accounting records and related data. The study and evaluation disclosed the no weaknesses which we consider to be material. The following recommendations were developed from our

observation of the Town's operations and are not the result of any special study.

BANK RECONCILIATIONS

Our examination revealed minor variances in reconciled bank balances and books balance during the year. We strongly urge that all variances be cleared on a month to month basis. Error isolation and correction may become unduly time consuming as subsequent activity obscures the problem. Ultimately control over cash could be lost.

DEPOSIT OF CASH RECEIPTS

We noted that occasionally an inordinate amount of time passed between physical receipt of cash and actual bank deposit. While we acknowledge that the cash receipts are stored in the Town's safe and understand that the bank is some distance away, we believe that it is important to deposit cash receipts immediately. The Town would then realize maximum interest revenue and might experience fewer bad checks.

TAX COLLECTOR'S LEDGER

During 1985 the Town successfully computerized its tax billing process. We commend Town officials for the smooth transition. Many communities have not fared as well. In the process the Tax Collector's taxes receivable ledger was produced on plain computer paper. We believe that this ledger would be much simpler to use if a preprinted form similar to that formerly employed was provided.

A letter of this nature concentrates on identified problem areas. We do not mean to imply criticism of Town Officials but to highlight areas where we believe operating systems can be strengthened. We wish to express our thanks to the officials of the Town for their assistance during the course of our audit.

Very truly yours,

Carey, Vachon & Clukay

FINANCIAL REPORT

ASSETS

Cash (fund in custody of Treasurer)	\$427,888.00	
Total Cash		\$ 427,888.00
Capital Reserve Funds		
Sports Field	5,343.00	
Fire Department	10,457.00	
Total Capital Reserve Funds		15,800.00
Accounts Due to the Town		
Due from State		
Joint Highway Construction Accounts	5,660.00	
Total Accounts Due to the Town		5,660.00
Unredeemed Taxes		
a) Levy of 1984	28,892.00	
b) Levy of 1983	15,976.00	
c) Levy of 1982	283.00	
Total Unredeemed Taxes		45,111.00
Uncollected Taxes		
a) Levy 1985	140,380.00	
b) Levy 1984	520.00	
Total Uncollected Taxes		140,900.00
Grand Total		635,359.00
Fund Balance-December 31, 1984 (Unappropriated)		124,658.00
Fund Balance-December 31, 1985 (Unappropriated)		126,844.00
Change in Financial Condition		2,186.00

LIABILITIES

Accounts owed by the Town:		
Bills Outstanding	16,451.00	
Unexpended Balances of Special Approp.	39,883.00	
Pine Grove Fund	450.00	
Conservation Commission	128.00	
Unexpended Revenue Sharing Funds	23,441.00	
Performance Guarantee (Bond) Deposits	1,170.00	
Due Fire Department Capital Reserve	10,000.00	
School Districts Taxes Payable	401,192.00	
Total Accounts Owed by the Town		492,715.00
Total Capital Reserve Funds		15,800.00
Total Liabilities		508,515.00
Fund Balance		126,844.00
Grand Total		635,359.00

RECEIPTS

From Local Taxes:

Property Taxes - 1985	\$ 982,748.00	
Resident Taxes - 1985	9,190.00	
Yield Taxes - 1985	4,811.00	
Property Taxes - Previous Years	148,409.00	
Resident Taxes - " "	850.00	
Land Use Change Tax	1,140.00	
Interest Received on Delinquent Taxes	19,471.00	
Penalties: Resident Taxes	107.00	
Tax sales redeemed	72,094.00	
Boat Taxes	356.00	
Total Taxes Collected and Remitted		\$1,339,176.00

INTERGOVERNMENTAL REVENUES-STATE

Shared Revenue	73,863.00
Highway Block Grant	43,586.00
Railroad Tax	16.00
Reimb.a/c State-Federal Forest Land	286.00
Forest Fire	97.00

INTERGOVERNMENTAL REVENUES - FEDERAL

Federal Grants	25,502.00	
Total Intergovernmental Revenues		143,350.00

LICENSES AND PERMITS

Motor Vehicle Permit Fees	105,411.00	
Dog Licenses	1,631.00	
Business Licenses, Permits & Filing Fees	314.00	
Building Permits	480.00	
Total Licenses and Permits		107,836.00

CHARGES FOR SERVICES

Income From Departments	4,489.00	
Rent of Town Property	1,385.00	
Cemetery Lot Sales	246.00	
Total Charge for Services		6,120.00

MISCELLANEOUS REVENUES

Interest on Deposits	34,053.00	
Sale of Town Property	728.00	
Miscellaneous	2,296.00	
Cruiser Refund (Ins.)	3,643.00	
Total Miscellaneous Revenues		40,720.00

OTHER FINANCING SOURCES

Withdrawal from Capital Reserve	31,058.00	
Trust Fund Income	142.00	
Total Other Financing Sources		31,200.00

NON-REVENUE RECEIPTS

New Trust Funds received during year	300.00	
Proceeds of Tax Anticipation Notes	600,000.00	
Yield Tax Security Deposits	386.00	
Total Non-Revenue Receipts		600,686.00
Total Receipts from All Sources		2,169,088.00
Cash on Hand January 1, 1985		340,049.00
Grand Total		2,509,137.00

PAYMENTS

GENERAL GOVERNMENT:

Town Officers' Salaries	\$ 12,795.00	
Town Officers' Expenses	21,213.00	
Election & Registration Expenses	246.00	
Cemeteries	4,468.00	
General Government Buildings	9,999.00	
Reappraisal of Property	2,796.00	
Planning & Zoning	985.00	
Legal Expenses	6,105.00	
Advertising & Regional Assn.	1,862.00	
Total Governmental Expenses		\$ 59,469.00

PUBLIC SAFETY

Police Department	75,580.00	
Fire Department	19,699.00	
Building Inspection	500.00	
Other Public Safety Expenses	1,600.00	
Total Public Safety Expenses		97,379.00

HIGHWAYS, STREETS, BRIDGES

General Highway Department Expenses	149,886.00	
Street Lighting	7,129.00	
Total Highways & Bridges Expenses		157,015.00

SANITATION

Solid Waste Disposal	34,323.00	
Total Sanitation Expenses		34,323.00

HEALTH

Health Department	5,277.00	
Woman's Crisis Center	200.00	
Animal Control	684.00	
Monadnock Family Services	1,326.00	
Total Health Expenses		7,487.00

WELFARE

General Assistance	2,548.00	
Old Age Assistance	3,223.00	
Total Welfare Expenses		5,771.00

CULTURE AND RECREATION

Library	10,845.00	
Parks & Recreation	8,951.00	
Patriotic Purposes	517.00	
Grand Monad. Arts	200.00	
Total Culture & Recreational Expenses		20,513.00

DEBT SERVICE

Interest Expense - Tax Anticipation Notes	26,433.00	
Total Debt Service Payments		26,433.00

CAPITAL OUTLAY

Police Cruiser	10,577.00	
Road Gravel	2,500.00	
Road Oil	44,530.00	
Town History	11,284.00	

Fire Protective Equipment	\$ 3,318.00	
Town Hall Septic System	144.00	
Loader	25,870.00	
Flows	3,455.00	
Compressor	1,395.00	
Police Radar	3,374.00	
Town Hall Repair	23,111.00	
Athletic Field	267.00	
Computer	5,001.00	
Total Capital Outlay		\$ 134,826.00

OPERATING TRANSFERS OUT

Sports Field Capital Reserve	5,000.00	
Total Operating Transfers Out		5,000.00

MISCELLANEOUS

FICA, Retirement & Pension Contrib.	12,817.00	
Insurance	32,962.00	
Transfers	2,555.00	
Total Miscellaneous Expenses		48,334.00

UNCLASSIFIED

Payments on Tax Anticipation Notes	600,000.00	
Taxes bought by town	66,905.00	
Discounts, Abatements & Refunds	1,074.00	
New Trust Funds	200.00	
Total Unclassified Expenses		668,179.00

PAYMENTS TO OTHER GOVERNMENTAL DIVISIONS

Dog License & Marriage License Fees	465.00	
Taxes paid to County	131,483.00	
Payments to School Districts(1985)	322,472.00	
Payments to School Districts(1986)	362,100.00	
Total Payments to Other Governmental Divisions		816,520.00
Total Payments for all Purposes		2,081,249.00
Cash on hand December 31, 1985		427,888.00
Grand Total		2,509,137.00

STATEMENT OF APPROPRIATIONS

GENERAL GOVERNMENT

Town Officers' Salaries	\$ 13,000.00
Town Officers' Expenses	21,000.00
Election & Registration Expenses	1,500.00
Cemeteries	5,800.00
General Government Buildings	15,000.00
Reappraisal of Property	3,000.00
Planning & Zoning	500.00
Legal Expenses	8,000.00
Advertising & Regional Assn.	1,662.00
Contingency Fund	3,000.00

PUBLIC SAFETY

Police Department	72,000.00
Fire Department	22,000.00
Civil Defense	100.00
Building Inspection	500.00
Meadowood Fire Dept.	1,600.00

HIGHWAYS, STREET, BRIDGES

General Highway Dept. Expenses	150,000.00
Street Lighting	7,500.00

SANITATION

Solid Waste Disposal	38,500.00
----------------------	-----------

HEALTH

Health Dept. VNA/HHCS	5,277.00
Animal Control	1,300.00
Meals on Wheels	1,100.00
Monadnock Family Services	1,326.00
Women's Crisis Center	200.00

WELFARE

General Assistance	5,000.00
Old Age Assistance	10,000.00

CULTURE AND RECREATION

Library	10,845.00
Parks & Recreation	8,000.00
Patriotic Purposes	500.00
Parks & Precincts	700.00
Grand Monadnock Arts Council	200.00

DEBT SERVICE

Interest Expense - Long Term Bonds & Notes	27,500.00
--	-----------

CAPITAL OUTLAY

Town Hall Repair	6,000.00
Police Cruiser	800.00
Loader-Highway Dept.	80,000.00
Highway Gravel	10,000.00

OPERATING TRANSFERS OUT

Capital Reserve Funds-Fire Dept.	10,000.00
Road Oil -Highway	15,000.00
Plows-Highway	3,500.00
Compressor-Highway	1,500.00
Protective Equip.-Fire Dept.	2,000.00

MISCELLANEOUS

Police Radar	2,056.00
Land Option	1,000.00
Athletic Field	500.00
FICA	16,000.00
Insurance	22,000.00

Unemployment Compensation	\$ 8,000.00	
Computer	5,000.00	
TOTAL APPROPRIATIONS		\$ 619,966.00

SOURCES OF REVENUE

Resident Taxes	10,780.00
National Bank Stock Taxes	25.00
Yield Taxes	3,000.00
Interest & Penalties on Taxes	15,000.00
Inventory Penalties	1,500.00

INTERGOVERNMENTAL REVENUES-STATE

Shared Revenue-Block Grant	25,648.00
Highway Block Grant	43,586.00
Railroad Tax	16.00
Reimb.a/c State-Federal Forest Land	225.00

LICENSES AND PERMITS

Motor Vehicle Permit Fees	85,000.00
Dog Licenses	1,200.00
Business Licenses, Permits & Filing Fees	300.00

CHARGES FOR SERVICES

Income From Departments	2,000.00
Rent of Town Property	500.00
Sale of Town History	5,000.00

MISCELLANEOUS REVENUES

Interests on Deposits	15,323.00
Sale of Town Property	1,000.00
Trust Funds	1,500.00
Loader Trade-In	40,000.00

OTHER FINANCING SOURCES

Revenue Sharing Fund	27,964.00
Fund Balance	81,260.00

TOTAL REVENUES AND CREDITS

Total Town Appropriations	619,966.00	\$ 360,827.00
Total Revenue and Credits	360,827.00	
Net Town Appropriations	259,139.00	
Net School Tax Assessments	763,200.00	
County Tax Assessment	131,483.00	
Total of Town, School and County	1,153,822.00	
DEDUCT Total Business Profits Tax Reimb.	48,215.00	
ADD War Service Credits	10,800.00	
ADD overlay	3,976.00	
Property Taxes to be Raised	1,120,383.00	

TAX RATE BREAKDOWN

Town	6.16
County	2.99
School	<u>16.78</u>
Total	25.93

SCHEDULE OF TOWN PROPERTY
DECEMBER 31, 1985

DESCRIPTION	VALUE
Town Hall, Lands & Buildings	\$475,000.00
Furniture & Equipment	28,000.00
Libraries, Lands & Buildings	80,000.00
Furniture & Equipment	32,000.00
Police Department, Lands & Buildings	25,000.00
Fire Department, Lands & Buildings	87,500.00
Equipment	140,000.00
Highway Department, Lands & Buildings	80,000.00
Equipment	140,000.00
Materials and Supplies	25,000.00
Parks, Commons and Playgrounds	42,000.00
Cemetery	17,500.00
Equipment	2,500.00
Village Fire Station	15,000.00
Dump Land	20,000.00
Tax Deeded Land	83,150.00
TOTAL	<u>\$1,292,650.00</u>

SUMMARY INVENTORY OF VALUATION

Land	12,864.510.00
Buildings	28,198,830.00
Public Utilities	1,927,050.00
Manufactured Housing (135)	642,000.00
TOTAL VALUATION BEFORE EXEMPTIONS ALLOWED	43,632,390.00
Blind Exemption (4)	44,400.00
Elderly Exemption(38)	383,000.00
TOTAL EXEMPTIONS ALLOWED	424,400.00
NET VALUATION ON WHICH THE TAX RATE IS COMPUTED	43,207,990.00

UTILITY SUMMARY

New England Power Company	485,050.00
Public Service Co. of n.H.	1,442,000.00
TOTAL	1,927,050.00

CURRENT USE REPORT

Farmland	
No. of Owners (23)	
No. of Acres 239.5	
Forest Land	
No. of Owners (185)	
No. of Acres 12,689.5	
Wild Land	
(1) Unproductive	
No. of Owners (14)	
No. of Acres 641	
Wetland	
No. of Owners (1)	
No. of Acres 47	
Total Number of Individual Property Owners in Current Use	182
Total Number of Acres Taken out of Current Use During Year	439
Total Number of Acres Exempted Under Current Use	13,617

TAX COLLECTOR'S REPORT
 FISCAL YEAR ENDED DECEMBER 31, 1985
 -DR-

Uncollected Taxes - Beginning of Fiscal Year

	1985	1984
Property Taxes		\$ 148,522.00
Resident Taxes		1,650.00
Yield Taxes		75.00

Taxes Committed to Collector:

Property Taxes	\$1,115,914.00	
Resident Taxes	10,720.00	
Land Use Change Taxes	3,985.00	
Yield Taxes	4,811.00	

Added Taxes:

Property Taxes	7,781.00	
Resident Taxes	820.00	90.00

Overpayments:

a/c Property Taxes		301.00
a/c Resident Taxes	10.00	

Interest Collected on Delinquent

Property Taxes:	236.00	7,677.00
-----------------	--------	----------

Penalties Collected on Resident Taxes

	23.00	84.00
--	-------	-------

Yield Tax Interest

	84.00	11.00
--	-------	-------

TOTAL DEBITS

	\$1,144,384.00	\$ 158,410.00
--	----------------	---------------

-CR-

Remittances to Treasurer During Fiscal Year:

Property Taxes	\$ 984,017.00	\$ 148,344.00
Resident Taxes	9,190.00	850.00
Yield Taxes	4,811.00	65.00
Land Use Change Tax	1,140.00	
Interest Collected During Year	236.00	7,677.00
Penalties on Resident Taxes	23.00	84.00
Yield Tax Interest	84.00	11.00
Abatements Made During Year:		
Property Taxes	3,913.00	479.00
Resident Taxes	590.00	370.00
Yield Taxes		10.00

Uncollected Taxes - End of Fiscal Year:

Property Taxes	135,765.00	
Resident Taxes	1,770.00	510.00
Land Use Change Taxes	2,845.00	
TOTAL CREDITS	\$1,144,384.00	\$ 158,410.00

Respectfully submitted,
 Jane R. Wright
 TAX COLLECTOR

SUMMARY OF TAX SALES ACCOUNTS
FISCAL YEAR ENDED DECEMBER 31, 1985

-DR-

	Levies of		
	1984	1983	1982
Balance of Unredeemed Taxes Beginning Fiscal Year		\$30,550.	\$21,117.
Taxes Sold to Town During Current Fiscal Year	\$66,905.		
Interest Collected After Sale	1,814.	3,073.	6,576.
TOTAL DEBITS	\$68,719.	33,623.	27,693.

-CR-

Remittances to Treasurer During Year:

Redemptions	37,527	14,116.	20,451.
Interest After Sale	1,814.	3,073.	6,576.
Deeded to Town During Year	477.	458.	423.
Unredeemed Taxes-End of Fiscal Year	28,892.	15,976.	243.
Over/Payment for Tax Sale	9.		
TOTAL CREDITS	\$68,719.	\$33,623.	\$27,693.

Respectfully submitted,

Jane R. Wright
TAX COLLECTOR

UNREDEEMED TAXES
End of Year December 31, 1985

1983 LEVY

Barnes, Nicholas A.	Bal.	\$ 21.83
Durham, Frederick & Bevely		573.66
Gilman, Richard E.		694.22
Koehler, Ann		1,635.62
Hart, Paul	Bal.	661.56
Meserve, L. Owen, Jr. & Sally D.		1,542.32
Meserve, Sally D.		170.06
Noble, Susan		266.50
Noble, Susan	Bal.	195.69
Webber, C. Richard		962.59
Whipple, Henry W., sr.	Bal.	549.37
Whipple, Richard		56.84
Patch, Howard & Patricia		268.60
Arnold, John B. Trustee		1,910.28
Carlson, Raymond & Shirley		675.35
Fitzwilliam Bldg. & Water Corp.		3,562.45
Hayes, Gary (Gibbons)	Bal.	118.21
H. Harvey Inc.		742.44
Hurst, Jane E.		187.88
McGonagle, Robert & Irene		29.58
Koehler, Ann		397.54
Mandra, George & Norma 1-28		264.88
Soly, Joseph & Patrice		244.49
Paquette, "Rene & Mary 1-91		244.49
TOTAL		<u>\$ 15,976.00</u>

*Balances as of December 31, 1985

UNREDEEMED TAXES

1984 LEVY

Bailly, Donald	Bal.	\$ 786.73
Bailey, Donald		299.50
Barnes, Nicholas		125.69
Collins, Robert		734.95
Corbin, Richard		1,043.24
Desrochers, Patricia		1,031.74
Duguay, Mary J.		115.24
Duguay, Mary J. & Lesley		908.42
Dunton, Bruce & Nancy		255.44
Durham, Frederick & Bevely		621.04
Fish, Norman M.		413.07
Gilman, Richard E.		721.36
Hart, Paul		728.68
Martin, Francis & Marie	Bal.	195.16
Meserve, L. Owen, Jr. & Sally D.		1,615.92
Meserve, Sally D.		186.30
Morin, Ida E.		617.90
Noble, Susan		277.22
Noble, Susan		1,588.75
Smith, Ramona		97.47
Smith, Ramona		799.74
Stevens, Darlene		170.63
Thompson, Sylvia		770.48
Ward, Ann		1,700.57
Ward, Ann		421.28
Webber, C. Richard		1,000.39
Whipple, Frank		134.62
Whipple, Frank		402.62
Whipple, Henry W., Sr.		882.30
Patch, Howard & Patricia		278.26
Annis, Stephen		152.86
Arnold, John B. Trustee		1,985.86
Carlson, Raymond & Shirley		701.51
Fitzwilliam Bldg. & Water Corp.		3,968.30
Hayes, Gary (Gibbons)		595.96
Hancock Homes, Inc.		161.22
H. Harvey, Inc.		771.52
Otto, Wendy	Bal.	64.91
Palmer, Arthur L. (Hamilton)		106.88
Thompson, Peter		234.15
Wentzell, Richard		101.75
O'Brien, Nancy		182.05
Paquette, 'Rene & Mary 1-91		136.14
Rankin, Harry G.	Bal.	34.77
Soly, Joseph & Patrice		254.23
Frank, Daniel Trustee 1-43		260.50
Trueax, Bradley J. & Kathleen		254.23
TOTAL		<u>\$28,891.97</u>

*Balances as of December 31, 1985

UNPAID PROPERTY TAX
1985

<u>NAME</u>	<u>AMOUNT</u>
Ames, Jonathan	\$ 320.00
Anderson, Dean S.	218.00
Annis, Stephen & Anna	65.00
Arnold, John P. Trustee	1,893.00
Bailey, David & Susan	1,093.00
Bailey, Donald	1,673.00
Barnes, Nicholas	103.00
Baughman, Richard & Clyde	255.00
Beranger, Kevin	272.00
Brackett, Donald H.	1,098.00
Breed, Allan P. Trust	1,383.00
Briggs, Glenn & Joanne	904.00
Brogan, Nicholas	5.00
Bullock, Benj. III & Frances	1,067.00
" " " "	64.00
Bullock, Richard B.	559.00
Burdett, Sanford & Joyce	355.00
Burkhardt, Anne Helene	1,601.00
Bush, Warren	184.00
Carlson, Raymond & Shirley	667.00
Carter, Gregg	163.62
Cartwright, James E.	113.00
Chase, George D. Estate	370.00
Coburn, Gene F. & Sandra D.	700.00
Collins, Robert & Catherine	690.00
Connelly, David & Vivien	227.00
Cook, Daphne	285.00
Corbin, Richard M.	1,085.00
Courtemanche, Robert	36.00
Crisculo, Vincent P.	69.00
" "	13.00
Crouch, Lyle A. & Joan	200.00
Cumings, Shirley & Cheryl	472.00
Currier, LaFayette & Myrtle	147.00
Curtis, Roland A., Jr.	613.00
Cynewski, Edward P. & Linda	152.00
Daley, Daniel & Mary	256.00
Daley, Jeanne S.	78.00
Davis, David F.	1,068.00
Decatur, Crystal L.	113.00
Decatur, Thomas & Lucille	1,522.00
Decker, Howard E. & Eleanor M.	513.00
DeMasi, Andrew J. & Gail K.	688.00
Depew, Arthur W.	1,249.00
Derby, Stanley E.	24.00
Desjardins, Calvin P.	1,062.00
Dick, Kenneth & Sharon	484.00
Donahe, Ronald	29.00
Donaldson, Charles P. et al	381.00
Draper, Dean & Elaine	959.00
Duguay, Mary J.	93.00
Duguay, Mary J. & Lesley	857.00

Dunham, James R. & Sandra	\$ 418.00
Dunton, Bruce & Nancy	286.00
Dunton, Lewis	830.00
Durham, Frederick & Bevely	590.00
Earley, Thomas J.	67.00
Farinoli, Altieri	76.00
Fichtel, Thomas & Dagmar	868.00
Figelski, Walter & Betty	287.00
Fish, Norman & Pauline	449.00
Fiske, Geroge et al	580.00
Fitzwilliam Bldg. & Water Corp.	3,809.00
Fleming, Lynda	207.00
Foden, Stanley & Patricia	251.00
Foster, Joseph A. & Gladys E.	135.00
Frampton, Edward A. & Joan A.	395.00
Fulton, David	79.00
Furey, Warren	31.00
Gilman, Richard E.	677.00
Goddard, Arnold & Rachael	78.24
Goodnow, Richard A.	939.00
Goodwin, Leon II & Michelle	70.00
Grab, Michael & Lola-Gene	1,123.00
Grabinski, Stanley E.	192.00
Gravel, Donald	354.00
Guenther, James H.	166.00
H. Harvey, Inc.	725.00
Hamilton, Stanley, Jr. & Melissa	281.00
Hancock Homes, Inc.	137.00
Hanscom, Doris A.	248.00
Harford, Mary L.	24.00
Hart, Paul R.	683.00
Hayes, Gary	556.00
Heald, Gary A.	493.00
Hewitt, John & Mary	1,006.00
Hill, Jon P. & Randy Questad	157.00
Hill, Rodney Sr.	9.00
Holman, Bertha M.	174.00
Holman, George W.	54.00
Holman, Rosalie & Kathleen	749.00
Holmes, Mildred E.	1,446.00
Hongisto, Walter E. & Modena	1,005.00
Hooper, Richard & Avis	293.00
Jean, Robert & Lucinda J.	241.00
Kennedy, Brian & Helen	372.00
Kokell, John & Joy	99.00
Lafferty, John	22.00
LaFontaine, Ray & Kathy	110.00
Laraba, David, Sr. & Odell E.	255.00
Larder, John J.	96.00
Lawrence, Carolyn J.	780.00
Lawrence, Dale & Rebecca	195.00
Lawrence, Keith	244.00
LeBlanc, Oscar & O'Brien, Nancy	534.00
Lilback, Eino & Reino	171.00
Lilback, Eino J. Estate	152.00
Lilback, Reino & Carolyn	873.00

Lively, Daniel & Nancy	\$ 745.00
Lovelace, Richard et al	188.00
Mahon, David & Sandra	452.00
Mandra, Joseph	241.00
Martin, Beverly	246.00
Martin, Francis & Marie E.	638.00
Mattson, Aune S.	588.00
Mattson, Edwin G. & Shirley	699.00
Mattson, Edwin O., Jr. & Sandra	734.00
Matulich, B. Alan	119.00
May, Jeffrey & Sheila M.	906.00
McCarthy, Philip & Helen	182.00
McCulla, Thomas & Beverly	379.21
McElaney, Alfred & Beverly	290.00
McHenry, Thomas & Jane	227.00
McMahon, Robert & Irene	764.00
Meatley, David R.	1,003.00
Meatley, Theodore	945.00
Merriman, Joseph & Janice Barr	179.00
Meserve, L. Owen & Sally D.	1,537.00
Meserve, Sally D.	152.00
Michelson, Carl	58.00
Monadnock Lifetime Products	201.00
Morin, Ida	578.00
Moore, John & Irene	131.00
N.H. Acres, Inc.	628.00
N.H. Acres, Inc.	169.00
Niemela, Ralph & Helen	5,303.00
Niemela, Ralph & Grace	197.00
Niemela, Ralph , Helen & Ralph J.	1,895.00
Noble, Eleanor	31.00
Noble, Joan	24.00
Noble, Susan M.	1,759.00
Noury, Richard & Dorothy	289.00
O'Brien, Nancy A.	156.00
O'Neil, Paul & Maureen	522.00
Ogilvie, David K.	673.00
Otto, Wendy	481.00
Paquette, Rene' & Mary J.	240.00
Patch, Howard & Patricia	250.00
Patch, Richard & Nancy	595.28
Patch, Robert & Kathleen	586.00
Piggott, Donna	143.00
Pino, Salvatore	131.00
Ralowicz, Stephen & Phillip	784.00
Rankin, Harry G.	48.00
Ridabock Peter & Virginia	593.00
Ridabock, Peter P.	333.00
Riley, John & Sheila	253.00
Robidoux, Edward, Sr. & Cora	247.00
Rumrill, Robert & Deborah	834.00
Russell, Dorothy & Raymond	787.00
Russell, Leah	1,044.00
Ryan, Dana & Norman Chase	323.00
Rybak, Aaron	182.00

Unpaid Property List Continued

Silverman, Terry	\$ 1,138.00
Smith, Ramona	794.00
Soly, Joseph & Patricia	293.00
Songer, Keith	89.00
Spezzaferri, Robert & Eliz.	266.00
Spoon, Raymond & Judith	447.00
Streeter, Harold, Jr.	200.00
Terner, John & Ann	63.22
Thompson, Peter	203.00
Thompson, Sylvia	724.00
Toupin, Gerald & Linda	270.00
Tousley, Charles & Doris	978.00
Trueax, Bradley & Kathleen	237.00
Walton, John B.	1,702.00
Waterman, Charles & Mildred	583.00
Webber, C. Richard	945.00
Wells, Bruce	92.00
Wentzell, Richard	166.00
Whipple, Frank D.	370.00
Whipple, Henry, Sr.	831.00
Whipple, Henry Jr.	1,293.50
Whipple, Richard	39.00
Whitham, Wesley C.	179.00
Wilson, Walter & Roberta Mills	145.00
Willard, Robert	164.00
Zajack, Robert	101.00
*Gagnon, Anthony & Eileen	723.00
TOTAL	<u>\$135,765.00</u>

*The total printed here represents the total as of December 31, 1985, although some names do not appear because they have been paid prior to printing.

UNPAID RESIDENT LIST
1985

John Aldsworth
Richard Aldsworth
William Aldsworth
Nicholas Barnes
John A. Blake
Jeanne C. Breed
Glenn A. Briggs
Joanne Briggs
Frank A. Carter
Ladonna M. Carter
Karen L. Chafe
Linda J. Chase
Daphne J. Cook
Richard M. Corbin
Carl B. D'Elia
Beverly Davis
David David
Lucille A. Decatur
Thomas B. Decatur
Terry A. Decker
Andrew J. Demasi
Gail K. Demasi
Michael Dunton
Chris Edgecomb
Diane L. Faulkner
Jason G. Faulkner, Jr.
Brenda R. Fournier
J. Daniel Fournier
Brian C. Gill
Valerie T. Gill
Richard E. Gilman
Leon I. Goodwin II
Michelle J. Goodwin
Robert J. Gordon
Lola-Gene B. Grab
Rosalie A. Holman
Kathy M. LaFontaine
Ray A. LaFontaine
Robert J. Larder
Patirce N. Laughner
Daniel J. Leary
Michelle Leary
Sybil Leary
Richard Lovelace
Francis Martin
Marie E. Martin
Diana J. Meattley
Francis J. Moriarty
Robyn P. Nattila
Steven S. Nattila
Catherine Nye
Nancy C. Nye
Raymond W. Nye, Jr.

Joseph L. O'Brien, Jr.
Nancy O'Brien
Glenn A. Patch
Robert J. Patch, Jr.
Leonard R. Pelkey, Jr.
Marie Pelkey
Michael S. Pelkey
Richard F. Rule
Deborah L. Rumrill
Robert Rumrill
Terry A. Silverman
Amity J. Strandfeldt
Robert C. Strandfelt
C. Daniel Sundquist
Sandra J. Sundquist
Ann F. Tarner
Donald E. Thompson
Donna J. Turner
Leonard E. Turner
Richard T. Whipple

TOWN REPORT
 REPORT OF THE TRUSTEES OF TRUST FUNDS
 FISCAL YEAR ENDED DECEMBER 31, 1985

DATE OF CREATION	NAME OF TRUST FUND	PURPOSE OF TRUST FUND	HOW INVESTED	BALANCE BEGINNING OF YEAR	NEW FUNDS CREATED	BALANCE END YEAR	INCOME			BALANCE END OF YEAR
							PERCENT AMOUNT	INCOME DURING YEAR	EXPENDED DURING YEAR	
-----PRINCIPAL-----										
<u>CEMETERY FUNDS</u>										
Various	Various	Perpetual Care	Various	46,476.27	300.00	46,776.27	49,296.61	10.356.26	1,067.50	58,885.37
Various	Various	Cemetery	Ches. Sv. Bk.	4,500.00	300.00	4,800.00	4,886.14	670.29	75.00	4,881.43
				50,976.27	300.00	51,276.27	53,182.75	11,026.55	1,142.50	63,066.80
8/11/68	Charles L. Haskell	Various	Various	2,400.00		2,400.00	714.67	470.43	666.40	518.70
8/05/30	Amro Streater	Scholarships	Keene Sv. Bk.	2,000.00		2,000.00	566.46	246.64	275.00	518.10
5/16/69	Marguerite E. Davis	Library	1st North Bk.	10,000.00		10,000.00	7,860.02	1,439.63	0.00	9,299.65
1980	Fitz. Lib. Trust	Library	Putnam High Yld.	5,019.56		5,019.56	3,322.90	1,131.06	1,937.27	2,516.69
4/27/37	Ada Edsalle	Library	Various	4,800.00		4,800.00	583.36	862.99		1,446.35
1/82	Alice Cleveland	Library	Ches. Sv. Bk.	10,000.00		10,000.00	111.23	817.33	77.81	928.56
9/26/38	Charles L. Haskell	Nurse Assn.	Keene Sv. Bk.	1,000.00		1,000.00	77.81	108.10		108.10
-----CAPITAL RESERVE FUNDS-----										
<u>CAPITAL RESERVE FUNDS</u>										
12/18/69	Town of Fitz.	Fire Dept.	1st North Bk.	411.12		411.12	21.72	24.46		46.18
1985	Town of Fitz.	Sports Field	Ches. Sv. Bk.	5,000.00		5,000.00	342.69			342.69
				411.12	5,000.00	5,411.12	21.72	367.15		388.87

DETAILED EXPENDITURES - 1985

TOWN OFFICERS' SALARIES

Howard C. Holman	\$ 1,300.00	
Thomas F. Parker	500.00	
Catherine T. Favreau	269.74	
Robert J. Corrette	230.76	
Jane R. Wright, Town Clerk	3,689.00	
Jane R. Wright, Tax Collector	7,300.00	
Frances Hallett	200.00	\$13,789.00

TOWN OFFICERS EXPENSES

Supplies

Wheeler & Clark	143.47	
Gardner Office Supplies	400.85	
Brown & Saltmarsh	31.33	
Equity Publishing Co.	88.70	
Keene Industrial Paper	36.72	
Homestead Press	24.20	
Monadnock Business Forms	449.84	
NEBS	20.07	
Radio Shack	58.90	
BiValue Sales	3.83	
Clearline Enterprises	41.95	
A.E. Martell	372.80	\$ 1,672.66

Services

Winston Wright	40.00	
Marjorie Ayers	1,251.00	
Mary Crooke	1,583.75	
Clearline Enterprises	1,595.00	
Business Systems	145.00	
Jane Wright	3,181.00	
Howard Holman	60.00	
Thomas Parker	60.00	
Robert Corrette	30.00	
Catherine Favreau	30.00	
Frances Hallett	200.00	\$ 8,175.75

Printing

Jane Roberts	20.00	
Curry Copy Center	9.90	
Keene Copy Center	10.21	
Keene Publishing Corp.	283.83	
Stateline News	10.00	
Trojan Press	283.00	616.94

Dues

N.H.M.A.	447.23	
Town Clerks' Assn.	12.00	
Tax Collectors' Assn	40.00	499.23

Other

E. Hubal, Register Deeds	451.62	
P. Parker, Probate	4.50	
Ursula Braade	5.00	
At&T	15.60	
L. Kirschner Ins., Bond	30.00	

TOWN OFFICERS EXPENSES CONTINUED

F. Massin Ins., Bonds	\$	598.00	
N.H.M.A.		20.00	
S.W.N.H. Reg. Planning Comm.		1,900.00	
Carey, Vachon & Clukay		3,786.00	
Cheshire Co. Sav. Bank		15.00	
Sewall Company		8.00	
U.S. Post Office		<u>1,552.85</u>	\$ 8,386.57
			\$ 21,213.15

REAPPRAISALS

E.F. Greene Associates	2,796.00
------------------------	----------

ELECTIONS

Marjorie Ayers	30.00	
Irene Holmes	30.00	
Wallace Angier	30.00	
Emeline Angier	15.00	
Nancy Methe	15.00	
Frances Yasvin	15.00	
William Prigge	20.00	
Trojan Press	48.00	
Keene Publishing Corp.	<u>43.28</u>	246.28

TOWN HALL

Fuel

Bill's Oil Co. Inc.	3,534.78
---------------------	----------

Repairs

Clesson Paints	10.00	
Al Fauteux	158.50	
Daniel Bemis	45.00	
Mark Sweeney	3.39	
Gene Cuomo	105.00	
Monadnock Septic Service	<u>55.00</u>	376.89

Services

Mark Sweeney	1,200.00	
Mary Crooke	20.00	
Scott Ellis	20.00	
Martin Nolan	240.00	
Arbor Nurserys	<u>165.00</u>	1,645.00

Utilities

PSNH	1,336.78	
N.E. Tel. & Tel. Co.	619.44	
AT&T	47.50	
Village Water District	162.16	
Honeywell Inc.	<u>2,276.20</u>	\$ 4,442.08
		\$ 9,998.75

PLANNING BOARD

Katherine Metzger, Postage	\$	27.26
Richard Rees, "		28.39
Terry Cavadini, "		26.72
Charles Noble, "		7.12

PLANNING BOARD CONTINUED

Brett Johnson, Postage	\$ 43.37	
U.S. Post Office "	165.03	
N.H.M.A., Supplies	91.00	
Keene Publishing Co., Notices	131.67	
Curry Copy Center	23.50	
Keene Copy Center	21.36	
Jane Roberts	5.00	
Tower, Bean & Crocker, Legal	45.00	
Office Dimensions	<u>369.44</u>	\$ 984.86

INSURANCE

N.H.M.A., Worker's Comp.	8,644.82	
N.M.A. Combined Services	625.95	
N.H.M.A., Unemployment Fund	608.07	
N.H.M.A., Health Trust	7,525.20	
Kirschner Ins., Fleet Policy	7,622.00	
Frank Massin Agency, Fire Liability	8,433.00	
Alexander & alexander	<u>698.00</u>	34,157.04

TRANSFER STATION

John Blake	4,072.50	
Community Sanitation Service	15,410.90	
Robert W. Dunton	52.00	
PSNH	1,145.97	
N.E. Tel. & Tel.	274.19	
AT&T	18.40	
Town of Jaffrey	12,440.00	
S.W. Solid Waster Management	874.50	
Treas., State of N.H.	35.00	34,328.46

POLICE DEPARTMENT

Wages

Kurt Schimke	19,513.00	
Scott Ellis	13,726.06	
Richard Jack	14,758.28	
Catherine Favreau	6,458.24	
David Ellis, Jr.	2,723.77	
Bruce Newton	530.56	
James Coppo	<u>458.65</u>	58,168.56

Cruiser Expense

Troy Auto Parts	1,608.29	
S.W.N.H Reg. Plann. Comm.	5,113.56	
Bailey's Sales Inc.	254.16	
Goodyear Service	569.70	
Exxon, USA	15.05	
Keene Auto Body	1,666.02	
Sanel Auto Parts	94.65	
State Line Truck Service	31.15	
Naults' Ford	345.00	
Walts Signs	<u>165.00</u>	9,862.58

Fuel

Bill's Oil Co., Inc.	<u>1,185.41</u>	1,185.41
----------------------	-----------------	----------

Utilities

N.E. Tel. & Tel. Co.	\$ 3,287.60	
AT&T	<u>53.15</u>	\$ 3,340.75

Services & Supplies

Granite State Business Forms	213.41	
Richard Sherburne	310.95	
BiValue Sales	20.14	
Alan Kendall's Office Spec.	34.34	
N.H. Bar Association	50.00	
Equity Publishing co.	231.15	
Roman Art-LARA-Ltd.	541.72	
Diluzio's Photo Service	12.00	
National Institute of Justice	16.00	
S.W.N.H. Dist. Fire Mutual Aid System	81.08	
Bureau of Nat. Affairs	334.50	
Keene Copy Center	82.95	
Clark-Boardman	214.44	
Finger Print Equip.	44.94	
Sears, Roebuck	78.67	
Drivers' License Guide	16.45	
Nat. Assn. of Police Chiefs	10.00	
Daniel's Village Barn	58.90	
Dunbar-Nunn	25.44	
Treas., State of N.H.	42.26	
Lawrence Somero	30.00	
Treas., City of Keene	25.00	
Postmaster, Fitzwilliam	7.00	
N.H. Law Directory	21.75	
Kelgun Enterprises	154.40	
Keene Ind. Paper	14.36	
Precision Office Center	108.00	
Fire-Pro Tec.	7.75	
Gardner Office Machines	5.56	
Monadnock Bank	31.38	
Newshire Forms	33.07	
Interactions	45.00	
International Police Chief Assn.	50.00	
John Jovino Co. Inc.	21.25	
N.H.M. Assn.	10.00	
Jaffrey Police Dept.	31.50	
State Line Grocery	<u>7.50</u>	\$ 3,022.86
		\$ 75,580.16

FIRE DEPARTMENTFuel-Gasoline

Bill's Oil Co. Inc.	\$ 3,166.96	
Eastern Propane	7.86	
Exxon	183.87	
Miriam-Graves	350.84	
S.W.N.H. Reg. Plann. Comm.	<u>750.00</u>	4,459.53

Repairs

Troy Auto Parts	679.32	
Sanel Auto Parts	51.94	
S& J Auto Parts	141.84	

Repairs

Bill's Oil Co., Inc.	\$ 77.58	
Ronnies's Small Engine Repair	96.95	
Keeley Int. Truck	370.71	
Bergevin's Truck.	23.52	
Mark Sweeney	80.00	
Edwin O. Mattson, Jr.	96.00	
Hawill's Ltd.	594.62	
Lepisto's Garage	67.75	
Bound Tree Corp.	706.02	
S.W. Fire Mutual Aid System	2,250.38	
Middlesex Fire Equipment	291.84	
Curry Printing	<u>103.55</u>	5,632.02

Supplies

Village Barn	616.36	
Ashuelot Medical Supply	67.58	
N.H. Welding Supply	232.53	
Granite State-Malco	50.04	
Keene Ind. Paper	25.77	
Harty Sales	132.00	
Fire Service Inst.	<u>134.79</u>	
Chapin Medical Supply	114.54	
Jaffrey Fire Protect.	135.00	
Pilgrim Inst. & Control	<u>190.50</u>	2,151.50

Utilities

PSNH	2,079.47	
N.E. Tel. & Tel.	368.69	
AT&T	<u>8.70</u>	2,486.92

Training

David Holmes	39.51	
Charles Kenison	28.33	
Thomas Parker	25.08	
Arthur Raitto	33.74	
William Prigge	36.99	
Joseph Tardiff	25.08	
Winston Wright	25.08	
Edwin O. Mattson, Jr.	<u>45.62</u>	259.43

Payrolls

# 1, 1985	208.78	
1984	30.06	
#2,	<u>4,314.00</u>	4,552.84

Firewards

Edwin O. Mattson, Jr.	10.00	
William Prigge	10.00	
Winston Wright	<u>10.00</u>	30.00

Other

Frank Massin Ins.	37.00	
U.S. Post. Office	<u>5.00</u>	42.00
		<u>\$ 19,649.96</u>

HIGHWAY DEPARTMENTWages

David Stone	\$ 15,961.65	
James Dunham	17,686.16	
Wayne Dunham	511.78	
Mark Sweeney	465.76	
Mark Huntoon	3,794.48	
Edwin O. Mattson, Jr.	3,229.32	
Jeffrey Rogers	2,923.75	
Robert Methe	<u>7,549.06</u>	\$ 54,545.71

Materials

International Salt	14,387.91	
C.J. Mabardy	4,463.28	
Frank Whitcomb Corp.	2,722.22	
Allstate Asphalt	8,527.80	
Arthur Whitcomb Inc.	2,581.85	
Armco Highway Safety	<u>2,184.16</u>	34,867.22

Gas-Oil-Tires

Bill's Oil Co. Inc.	4,152.46	
S.W.N.H. Reg. Plann. Comm.	2,478.62	
Penn-Hampshire Lub.	1,239.12	
Pete's Tire Barn	2,892.61	
Andy's Gas	<u>7.50</u>	10,770.31

Repairs & Supplies

Troy Auto Parts	132.40	
Daniel's Village Barn	621.10	
C-T Engineering	33.05	
Kar Products	409.07	
Target/Williams	877.13	
Treas., State of N.H.	80.70	
R.N. Johnson	121.50	
Whelen Engineering	126.00	
Harty Sales	481.00	
Sanel Auto Parts	917.14	
Washers Raditor	18.00	
Perkins, Bassett & Wright	<u>191.38</u>	4,068.47

Repairs & Supplies

B-B Chain	337.80	
M&M	127.50	
Bernardston Equipment	4,384.48	
Atlantic Sign	668.54	
Edgecomb Steel	729.38	
Merriam-Graves Inc.	239.32	
Bill's Oil Co., Inc.	22.00	
Bailey's Garage	21.00	
Arthur Whitcomb	192.59	
E.W. Sleeper Co.	2,225.52	
Keats, Inc.	93.27	
Bidall	166.40	
Spencer Bros.	697.67	
R.A.K. Industries	49.99	
Stateline Truck Service	42.00	
Safety Road Material	1,177.00	
Donovan Spring	<u>304.96</u>	

HIGHWAY DEPARTMENT CONTINUED

Repairs & Supplies

R. C. Hazelton, Inc.	\$ 2,170.38	
Dyar Sales	423.24	
Anchor Industries	50.00	
S.W.N.H. Fire Mutual Aid System	20.80	
Keene Ind. Paper	140.29	
Walts Signs	160.00	
New England Equipment	<u>238.65</u>	\$ 19,685.95

Equipment Hire

John Damon	1,477.00	
Harold Raitto	2,116.50	
Gene Cuomo	2,039.00	
Harry Damon	1,808.00	
Howard Chase, Jr.	1,776.00	
John Holman	250.00	
A. Haapala Reimb.	250.00	
R.N. Johnson Inc.	4,015.07	
Woodbury Stump Removal	60.00	
Keene Tree Co.	7,288.85	
A. Whitcomb Inc.	6,165.60	
D.L. Thomas Co.	<u>981.05</u>	28,227.07

Utilities

PSNH	1,413.96	
N.E. Tel. & Tel.	444.74	
AT&T	<u>35.70</u>	1,894.40
		<u>\$149,885.52</u>

RECREATION

Supplies-Dues

Summer Sports	322.00	
USA/BKSL	72.00	
Jane Roberts	17.50	
Joe Jones Sports	56.00	
Mitchell-Ness	46.00	
Julian Brown	15.00	
Village Barn	23.47	
Emblem-Badge	191.09	
Hobbs Jewelry	29.60	
Troy Youth Baseball	240.00	
ADPRO Screen Print	270.40	
Keene Sentinel	6.24	
Keene Recreation Dept.	30.00	
Susan Wilber	293.79	
Postmaster Fitzwilliam	5.00	
Jerome Walz	61.12	
Massin Insurance	105.00	
Norman Evans	41.31	
Jill Eyre	291.00	
Treas., State of N.H.	16.00	
Don Burdick	10.00	
Reliable Facing Supply	150.00	
Roy's Bike Shop	<u>100.00</u>	2,392.52

Wages

Susan Wilber	\$ 1,400.00	
Eleanor Hoff	1,202.50	
Kimball Lindsay	878.00	
Donald Hardy	235.08	
Jodi Mattson	65.33	
James Coburn	36.02	
Jennifer Bystrak	50.25	
Donna Burt	118.00	
Donald Holm	231.15	
Paul Link	137.50	
Richard Wheeler	160.00	
Scott Krunkelvich	437.18	
Joshua Stern	308.20	
Loreen Mattson	284.76	
Other	50.50	
		<u>5,543.47</u>
		\$ 7,986.49

CEMETERY DEPARTMENTLabor

James Baldwin	1,055.00	
Paula Baldwin	135.92	
Jonathan Towlen	1,535.00	
James O'Brien	44.00	
Richard Rule	45.00	
		<u>2,814.92</u>

Supplies

Daniel's Village Barn	103.66	
Tucker's Power Equipment	396.06	
Woodman Florists	273.50	
		<u>773.22</u>

Other

James Baldwin, Truck	200.00	
Keene Tree Co.	680.00	
		<u>880.00</u>
		\$ 4,468.14

STREET LIGHTS

PSNH	7,129.00	7,129.00
------	----------	----------

LIBRARY

Julia Norcross, Treas.	10,845.00	10,845.00
------------------------	-----------	-----------

OLD AGE ASSISTANCE

Treas., State of N.H.	3,222.88	3,222.88
-----------------------	----------	----------

TOWN POOR

Case #1-10	2,448.02	
Expenses of Administration	100.00	
		<u>2,548.02</u>

MEMORIAL DAY

Patriot Flag & Banner	174.79	
Lillian Exel, Wreaths	84.00	
Mon. Reg. Sch. Dist, Band Fund	150.00	
Paul Theroux, Exp.	108.30	
		<u>517.09</u>

<u>DAMAGES -LEGAL</u>		
G.A.A. P. & W.	\$ 5,732.12	
Bell, Falk & Norton	<u>373.20</u>	6,105.32
<u>Advertising & Regional</u>		
S.W.N.H. Reg. Plann. Comm.	1,662.00	1,662.00
<u>ARTS COUNCIL</u>		
Grand Mon. Arts Council	200.00	200.00
<u>TAXES BOUGHT BY TOWN</u>		
W.H.&S.S.	37,122.19	37,122.19
<u>INTEREST</u>		
SPORTSFIELD	267.00	267.00
<u>TOWN HISTORY</u>		
Phoenix Publishing Co.	11,284.29	11,284.29
<u>TOWN BUILDING REPAIRS</u>		
Painting Interior, Town Hall	5,919.25	
Steeple Repairs	16,306.00	
Fire Station, Door	605.00	
Fire Station, Lights-Wiring	281.00	
Library Lawn	<u>144.00</u>	23,255.25
<u>NEW EQUIPMENT</u>		
Police Cruiser	10,577.18	
Police Equipment	2,374.79	
Loader Trade	26,870.00	
Snow Plows	3,455.08	
Compressor	1,395.00	
Computer & Supplies	5,001.30	
Fire Dept. Protective Equipment	<u>3,316.94</u>	52,990.29
<u>CRUSHING GRAVEL</u>		
Treas., Cheshire County	2,500.00	2,500.00
<u>Treas., State of N.H.</u>		
Marriage Licenses	312.00	
Dog Licenses	<u>139.50</u>	451.50
<u>PRECINCTS</u>		
Robert Dunton	332.50	
Shirley Connelly, Treas.	350.00	
Raitto Electric	120.00	
PSNH	<u>162.77</u>	965.27
<u>SCHOOLS</u>		
Monad. Reg. School District	684,572.31	684,572.31

FIREWARDS REPORT

1985 CALLS

The Fitzwilliam Fire Department responded to 144 calls in the period from December 1, 1984 through November 30, 1985. These included 4 structure fires, 13 chimney fires, 8 brush fires, 7 motor vehicle accidents, 11 Mutual Aid calls, 2 car fires, 92 rescue calls, and 7 miscellaneous calls such as automatic fire alarms and smoke investigations. Rescue calls and motor vehicle accidents are at no cost to the town and involved almost 1,000 personnel hours. This does not include training and meeting time.

EQUIPMENT

The 1978 Ford and 1965 International pumpers are in good condition although we have encountered some difficulty in securing parts for the International. The 1978 Mack tanker is in good condition as are the rescue and forestry vehicles. The old tanker remains available for seasonal use.

1986 WARRANT ARTICLES

The 1954 Ford pumper-hose reel has been taken out of service. Thanks to a very generous gift by USCI-C.R. Bard, we now have a 1976 GMC cab and chasis. We had asked the Budget Committee for \$22,000 to convert this vehicle to a new pumper-reel truck. The Committee has recommended \$10,000 for this purpose with the balance of the project to be completed if funds are awarded in 1987. Although the Budget Committee has had many demands for capital projects, we had hoped to accomplish this modest project in one year with the full amount requested. To have proceeded with the purchase of a new vehicle to replace the 1954 Ford might well have cost four to five times the amount of this project.

Although we would have preferred to have the entire \$22,000 requested for this project, we would request your support for the \$10,000.00 allocated in Article 19 of the Warrant. We would also request your support for the \$1,000.00 appropriation for protective gear.

We also requested a \$10,000.00 sum for Capital Reserve toward the purchase of a new class A pumper when the International is retired. This was not approved by the Budget Committee.

Again this year the Board of Selectmen worked on the concept of upgrading the Village Police-Fire Station. This project will not be before the voters, however, we urge the town to continue considering the needs of the Police and Fire Departments in the village area.

Respectfully Submitted,

Edwin O. Mattson, Jr., Chief
William N. Prigge, Assistant Chief
Winston A. Wright, Deputy Chief

FIREWARDS

ANNUAL REPORT OF THE ELLIOT INSTITUTE OF FITZWILLIAM

Statement of Receipts & Disbursements
for the year ending December 31, 1985

FUNDS IN BANKS ON DECEMBER 31, 1984

Checking Account	\$ 686.13	
Savings Account	833.79	
Certificate of Deposit	<u>1,750.00</u>	\$ 3,269.92

RECEIPTS 1985

Dividends	1,590.81	
Interest	211.31	
Proceeds from sales:		
117 Am Tel & Tel	2,536.95	
11 Ameritech	915.09	
11 Bell Atlantic	916.46	
11 NYNEX	886.21	
11 Pac Tel	739.10	
11 US West	803.72	
16 Niagara Mohawk Power	419.16	
30 Pacific G&E	<u>356.18</u>	
		<u>9,374.99</u>
		\$ 12,644.91

DISBURSEMENTS 1985

Susan Lord, juggler	\$ 75.00	
Naugatuck High School Choir	200.00	
and expenses for same	189.00	
Westmoreland Town Band	100.00	
Orange Community Band	350.00	
American Legion Band	275.00	
Westmoreland Dixieland Band	300.00	
Temple Town Band	300.00	
Christmas Concert	220.00	
State of NH filing fee	25.00	
Safe deposit box rent	16.75	
Cost of purchases:		
67 Bell South	2,651.33	
89 SW Bell	<u>6,977.50</u>	\$ 11,679.58

FUNDS IN BANK ON DECEMBER 31, 1985

Checking account	318.75	
Savings account	<u>646.58</u>	<u>965.33</u>
		\$ 12,644.91

SECURITIES AT MARKET VALUE ON DECEMBER 31, 1985

100 Bell South	\$ 4,900.00
100 Southwest Bell	8,550.00
121 Chemical NY Trust	5,490.00
102 Bank of Boston	6,375.00
90 Sears Roebuck*	3,510.00
25 Texaco	750.00
Chemical New York Trust Notes	<u>300.00</u>
	\$ 29,875.00

Respectfully submitted,

Richard J. Talbot
Secretary-Treasurer

*Adjusted for stock split.

POLICE DEPARTMENT REPORT 1985

1985 was a year marked by unprecedented tragedies in Fitzwilliam. Six persons died, 5 in traffic accidents and 1 in the fall of a young man from a ledge at Webb Quarry. The traffic accidents occurred on Fullam Hill Road, Route 119 (Rindge Road) and Route 12 (Winchendon Road) respectively. In each instance, the victims had no apparent chance. Don't ever forget that it could happen to any of us; don't let your guard down!

The Highway Safety Program instituted at last year's Town Meeting, calls for a 40% increase in enforcement as the means to reduce our climbing accident rate by 20%. Thus far we have not been able to sustain the enforcement effort because of demands elsewhere. Yet, we have still been able to reduce accidents after 6 months into the program. There were 49 reportable accidents, with 22% involving injury. Most occurred on Route 119, while those on town roads and Route 12 were relatively even. Road conditions were the chief cause of accidents, followed by driver violations and inattention.

Our most significant accomplishment was, again, the successful investigation of crimes, with most serious cases cleared. 51% of reported crimes were cleared. Property crimes continue to be the most prevalent (77%) and we cleared 42% of them. 31% of the cases we investigated were felonies, 47% misdemeanors, 17% violations, and 5% were others.

We made 64 custodial arrests, 35 were traffic related. 49 adults and 15 juveniles were arrested. Interestingly, 53% had been drinking liquor or were intoxicated by a substance when arrested; not to mention the portion that were in that condition when they committed the offense. The inescapable conclusion (not surprisingly) is that substance abuse is a significant factor of anti-social behavior around here. 14% of the arrests were for felonies, 34% were for misdemeanors, and 52% were for violations or status offenses.

As I have reported to you before, we place emphasis on responding to service calls, investigating crimes, and traffic enforcement; in that order. 1,099 calls for service, our primary duty, were received and handled last year. We drive approximately 51,000 miles on our 2 vehicles, made 682 traffic stops, and made 1,767 property inspections.

I am offering no new ideas for this year, just improvements on what works. This means developing more active part time officers, more responsive and effective animal control, and a continued effort toward improved efficiency. In spite of this "nothing new" approach, costs have dramatically increased. The Fair Labor Standards Act, which has previously not applied to public safety employees, now applies effective April 15, 1986. The FLSA provides for certain requirements like those of private sector employees, such as a maximum number of hours worked, overtime, etc. Some towns have coped with this change with staggering budget increases. We are trying to comply through other ways. This is largely because of the town's police officers, who recognize the burden to you and are going above and beyond to keep these costs down.

The matter of a suitable home for the police is being debated again. We are not able to service the public on a second floor, we have no means of escape, and our stairway is a potential liability. We have no place for discrete conversation, interrogation, or privacy. Your suspicions, fears, and confidences are open to anyone there. We have no means of

detaining someone. This all means only that we should be on ground level with a suitable floor plan, not that we need something grand. A functional facility is the most valuable piece of equipment in our business. Please keep the issue under consideration.

I wish to thank all those who helped and supported our department throughout the year. Much of our success is due to the great relationship we have with our community. Don't ever think of your call as being a nuisance, it's important that we hear from you.

Respectfully submitted,

Kurt F. Schimke
CHIEF OF POLICE

REGISTER OF (PRIMARY) OFFENSES KNOWN FOR 1985

Sexual Assault	1
Simple Assault	4
Burglary	29
Criminal Trespass	6
Theft	26
Motor Vehicle Theft	2
Arson	3
Criminal Mischief	11
Bad Checks	7
DWI	25
Other (Disorderly Conduct, Possession of Drugs, Possession of Liquor, driving offenses, Escape, Forgery, Indecent Exposure, Harassment, Etc.)	

HIGHWAY REPORT

Brush cutting, roadside mowing and removal of dead trees was done on many roads including Gap Mt., Scott Pond, Jock Page, Perry Road, East Lake Road, Templeton Turnpike, Angier Road, Old Coach Road, Holman Road, Lower Templeton Road and Rhododendron Road.

Culverts were cleaned or replaced, ditching work, patching and grading was done throughout the town.

Stone sealing was done on Upper Troy Road (1.7 Miles), Fullam Hill Road (3 Miles), Holman Road (1.3 Miles), for a total of 7.4 miles.

Equipment repair, general road repair and the care and upkeep of the dump was also done.

Respectfully submitted,

James Dunham
HIGHWAY AGENT

HIGHWAY EQUIPMENT REPORT

1 - 1984 Chevrolet one ton	Good
1 - 1981 Ford L-8000 dump truck	Good
1 - 1976 Ford F-750 dump truck	Poor
1 - 1985 J.D. Front end loader	New
1 - J.D. Road grader	Good
1 - 10-12 Ton Huber roller	Good
1 - Highway pickup sander	Fair
2 - Highway V-Box sanders - five yard	Good
3 - Good roads snow plow	Good
2 - Tenco snow plows	Good
1 - Frink snow plow	New
1 - Road sweeper	Good
1 - York rake	Good
1 - Steam cleaner	Good
2 - Jonserads chain saws	Good

TOWN HISTORY COMMITTEE REPORT

The committee wishes to thank all those who helped to make this updated town history a reality.

As with most works of this nature, there are bound to be errors and omissions which are not caught in time. Those errors and omissions have been noted and placed on record for future history committees and historians to review.

Sales of this history have moved along well for the first year of sales. It might be noted that Nortons Town History, which covers the first period took some 60 years until the last ones were sold, and today they bring a high price if one can be found for sale.

New Hampshire Profiles Magazine of July 1985, in its book review section gave our up-dated history an excellent review. For those who wish to purchase an up-dated history, they are available at the Town Clerk's office during regular clerk hours.

Respectfully submitted,

Robert Corrette, chairman

SALE OF TOWN HISTORY BOOKS
Report as of 12/31/85

INCOME

632 books @ \$16.00 -	\$10,112.00
Shipping	158.00
Bank Interest	<u>55.82</u>
	\$10,325.82

DISBURSEMENTS

Refunds	19.00
Check printing -	5.75
Town of Fitzwilliam	9,500.00
Printing, postage, and Envelopes	149.35
Bank Service Charge	<u>3.00</u>
	\$ 9,677.10
In checking Account	<u>648.72</u>
	\$10,325.82

PLANNING BOARD REPORT 1985

This has been a busy year for growth in the town. The Board has reviewed 37 requests for subdivisions, and 6 requests for site plan review, some of which are still to be resolved.

The Board is in the midst of reorganizing the town Land Use Ordinance to meet the ongoing needs of the town. The revised ordinance will be ready for Town Meeting 1987.

The board will also be updating the Town Master Plan and help from the public would be greatly appreciated.

The Board meets twice a month on the first and third Mondays at 7PM at the town hall. The first meeting of the month is for general planning issues and specific planning work. The second meeting is for public hearings and continued old business.

Notices of the agenda are placed in the town newsletter and at town hall. The board would appreciate anyone having business with the Board to give us a call prior to the meeting so that their item may be placed on the agenda.

I would like to thank all those who have helped this past year.

Respectfully submitted,

Robert W. Brown, Chairman

TOWN HALL AGENT REPORT 1985

The town hall was opened free for the following organizations; the Elliot Institute, the Fitzwilliam preschool, the Federated Garden Clubs of America, the Emerson School PTO, the Board of Adjustment, the Planning Board, Historical Society, Fitzwilliam Recreation Committee, Fiddlers Choice Music and Friends of the Old Patch Place.

The town hall was opened at charge to Judith Golden, Sherry LeBlanc and Jim Baldwin one time each for a \$20.00 fee each and the Trinity Baptist Church 52 times @ \$20.00 each time.

Respectfully submitted,

Mark Sweeney
TOWN HALL AGENT

REPORT OF THE LIBRARY TREASURER 1985

Balance on Hand January 1, 1985		\$	348.40
RECEIPTS 1985			
Town Appropriation	\$10,845.00		
Trust Funds	2,088.95*		
Friends of the Library	790.39*		
Gift	10.00*		
Fines	138.52		
Reimbursement for Books	137.12*		
Memorial Books	67.95*		
Miscellaneous	<u>117.92</u>		14,195.85
Total Receipts for 1985			\$14,544.25
DISBURSEMENTS FOR 1985			
Salaries	5,265.25		
Books and Periodicals	2,657.30		
Supplies	126.65		
Building and Maintenance	2,899.25		
Fuel	1,568.93		
Electricity	377.84		
Telephone	351.48		
Water	100.00		
Social Security	371.17		
Postage	64.51		
Travel	<u>74.00</u>		\$13,816.38
Balance on Hand December 31, 1985		\$	727.87

* Receipts used to purchase books

Respectfully submitted,

Julia R. Norcross
Treasurer

FITZWILLIAM VILLAGE PRECINCT
Financial Report 1985

Balance on Hand - January 1, 1985 \$ 659.03

Receipts - 1985

Haskell Fund	400.00
Town Appropriation	350.00
Interest (N.O.W. account)	<u>37.26</u>
TOTAL RECEIPTS	787.26

Disbursements - 1985

William Connelly - mowing common	30.00
William Connelly - Roto-tilling paths, labor and supplies	50.00
Hamshaw Lumber, Inc. - railing & screws	35.71
Arbor Nursery - mowing common	172.00
Village Barn, Troy - 2 new flags	119.90
N. Ayers - railing supports	80.00
Arbor Nursery - mowing Common	<u>132.00</u>
TOTAL DISBURSEMENTS	619.61

Total Receipts	1,446.29
Total Disbursements	<u>619.61</u>

Balance on Hand - January 1, 1986 \$ 826.68

Respectfully submitted,

Shirley H. Connelly, Treas.

Fitzwilliam District Nursing Association, Inc

Because of the many recent changes in health care funding, the role the Fitzwilliam District Nursing Association has had for a number of years in the delivery of home health services to our town residents is changing. The organization will no longer be involved in the funding process for these services; the town will deal directly with the provider organization, Home Health Care and Community Services, Keene, N.H. Our district nursing organization, a group of local volunteers interested in supporting nursing and health care in Fitzwilliam, will continue to identify those in need, to link those needs with services and to spread the word that someone does care and wants to help.

We hold a blood pressure clinic on the 2nd. Wednesday of every month, loan medical equipment (canes, walkers, hospital beds, wheelchairs, commodes) to local residents, provide rides to medical appointments when needed. The Christmas Baskets Program continues to be the major annual activity, supported by the energy of many volunteers and the donations of local individuals and businesses.

F D N A 1985-86

President: Maureen O. Brown
Vice-President: Lauren Lafond
Recording Secretary: Ruth Graves
Corresponding Secretary: Betsy Krisch
Treasurer: Kitty Doty
Board Members: Callie Lawrence, Jean Castles,
Joe Tardiff, Lucien Vianey, Vera
Townsend

FITZWILLIAM DISTRICT NURSING ASSOCIATION
Treasurer's Report January 1, 1985 to December 31, 1985

GENERAL FUND

Bal. Jan. 1, 1985: CCSB NOW ACCT.			
#9187664	\$	160.37	
CCSB GAIN ACCT.			
Haskell #7032163		735.32	\$ 895.69

Receipts

Town Appropriation			6,603.00
Trustees of Trust Fund - Haskell Fund			108.10
Donations			35.00
Interest: CCSB NOW acct #9187664		69.57	
CCSB GAIN acct.			
Haskell #7032163		49.47	
Less Adjustment		-1.70	117.34
			\$ 7,759.13

Disbursements

Monad. Comm. VNA - Services	\$	6,569.40	
Donations/Gifts		37.85	
Expenses re Blood Pressure Clinic		135.00	
General Lia. Insurance Police		278.00	
Postage		92.80	
Printing		33.00	
Annual Meeting		56.50	\$ 7,202.55
Balance Dec. 31, 1985:			
CCSB NOW Acct. #9187664		431.94	
CCSB GAIN Acct./Haskell #7032163		124.64	\$ 556.58

NANCY COX FUND

Balance Jan. 1, 1985: CCSB GAIN Acct.			1,363.00
Receipts - Interest			95.41
Disbursements:			\$ 1,458.41
Purchases for Needy			174.00
Balance Dec. 31, 1985			\$ 1,284.41

CHRISTMAS BASKET FUND

Balance Jan. 1, 1985: CCSB GAIN Acct.			1,588.77
Receipts			
Donations from Organizations, Companies and Individuals			806.30
Interest			109.55
			\$ 2,504.62
Disbursements:			
Donations to MCVNA	\$	350.00	
Expenses of Christmas Projects		1,076.32	1,426.32
Balance Decl. 31, 1985: CCSB GAIN Acct.			\$ 1,078.30

DENTAL FUND

Balance Jan. 1, 1985: CCSB GAIN Acct.			\$ 1,445.19
Receipts - Interest CCSB GAIN Acct.			98.94
Balance Dec. 31, 1985: CCSB GAIN Acct.			\$ 1,544.13

Kitty VandenBeemt, Treasurer
(Doty)

VITAL STATISTICS
Year Ending December 31, 1985

BIRTHS

<u>NAME</u>	<u>DATE</u>	<u>PLACE</u>	<u>PARENT'S NAMES</u>
Andrew Adams	01/01/85	Keene	Jason G. Faulkner, Jr. Diane L. Holman
Nicholas Charles	01/16/85	Peterborough	James T. Lewis Charlotte A. Bagster
Patience Elizabeth	01/25/85	Keene	Andrew J. DeMasi Gail Kennedy
Desmond Matthew	02/06/85	Keene	Brian F. Davis Melinda L. Raitto
Christopher Dennis	02/09/85	Peterborough	Wayne H. Kassotis Linda A. Cronin
Angela Susannah	02/28/85	Gardner	Carl Michelson Susan A. Kuchta
Stephanie Louise	03/01/85	Peterborough	David B. Underwood Cathy J. Miner
Rhiannon Elizabeth	04/02/85	Fitchburg	Austin J. Killeen, Jr. Anne K. Ashworth
Daniel John	04/18/85	Leominster	Steven J. Fisher Barbara A. Payson
Sarah Marie	04/24/85	Brattleboro	Daniel J. Houle Diane C. Frey
David Ralph	05/22/85	Keene	Arnold R. Goddard Racheal E. Niemela
Kevin Dee	06/22/85	Gardner	Intharath Siharath Lisa R. Place
Travis Enio	06/28/85	Leominster	Gary W. Drudi Kimberly A. Vitali
Nicholas Scott	08/05/85	Keene	Scott M. Ellis Mary A. Smith
Bevin Coaine	08/22/85	Keene	Brian K. Kennedy Helen W. Stover
Napoleon Paul	09/16/85	Peterborough	Edward J. Methe Elayne C. Russell
Brandon Michael	09/26/85	Fitchburg	Michael F. Niemela Carol E. Wuori
Joshua Michael	10/10/85	Peterborough	John A. Firmin Jan Zirkelbach
Justin Scott	10/17/85	Keene	Robert J. Theall, Sr. Diane M. Trombley
Noah	11/11/85		Charles G. B. Massin Susan Murray

VITAL STATISTICS
Year Ending December 31, 1985

MARRIAGES

<u>DATE</u>	<u>PLACE</u>	<u>NAMES</u>	<u>RESIDENCE</u>
01/05/85	Troy	John W. Tommila Beverley A. Lazzard	Fitzwilliam Fitzwilliam
01/26/85	Fitzwilliam	Henry A. Barnard Nancy L. Sherman	Charlton City, MA. Charlton City, MA.
02/17/85	Fitzwilliam	Robert Harrist Beverlyann Krull	North Oxford, MA. Spencer, MA.
03/03/85	Fitzwilliam	Brian R. Smith Myrna M. Milani	Fitzwilliam Fitzwilliam
03/09/85	Fitzwilliam	Christopher C. Flood Cheryl A. Courtemanche	Fitzwilliam Fitzwilliam
04/05/85	Fitzwilliam	Robert J. Nolan Lucinda M. Bouffard	Fitzwilliam Keene
04/26/85	Fitzwilliam	Paul A. Kangas Deborah A. Kangas	Gardner, MA. Gardner, MA.
05/11/85	Rindge	Barry J. Martin Elizabeth J. Briggs	Fitzwilliam Fitzwilliam
05/12/85	Fitzwilliam	Robert A. Gogolen Elizabeth A. Caldwell	Fitzwilliam Fitzwilliam
05/18/85	Fitzwilliam	Ralph J. Holman Bertha M. Giard	Troy Fitzwilliam
05/24/85	Fitzwilliam	Roger J. Hannu Sandra L. Aho	Rindge New Ipswich
06/16/85	Fitzwilliam	Bertram B. McLaughlin Joan B. Laurence	Fitzwilliam Fitzwilliam
06/21/85	Fitzwilliam	James E. Beougher Vickie S. Nimmo	Kalamazoo, MI. Kalamazoo, MI.
06/22/85	Troy	Kevin P. Morong Lisa A. Breen	Fitzwilliam Fitzwilliam
07/13/85	Rindge	David M. Padeni Lorna M. Pickard	Fitzwilliam Fitzwilliam
07/27/85	Rindge	Thomas F. Moran Marilyn M. White	Fitzwilliam Fitzwilliam
08/03/85	Fitzwilliam	Edward J. Methe Elayne C. Colburn	Fitzwilliam Fitzwilliam
08/03/85	Keene	William K. Chaffee Carrie A. Biron	Fitzwilliam Fitzwilliam
08/10/85	Fitzwilliam	Michael A. Pelton Judith A. Golden	Fitzwilliam Fitzwilliam
08/15/85	Fitzwilliam	Richard R. McGuire Jane K. Fabrizio	Charlottesville, VA. Charlottesville, VA.
08/24/85	Temple	Franics G. Wielgoszinski Jane S. Ganio	Nashua Fitzwilliam
08/29/85	Fitzwilliam	Michael J. Thompson Barbara L. Higgins	Fitzwilliam Fitzwilliam
09/21/85	Keene	Ernest W. Dunham Samatha J. Smith	Fitzwilliam W. Brattleboro, VT.
10/26/85	Fitzwilliam	Richard A. Pelto, Jr. Sherry A. LeBlanc	Troy Fitzwilliam
11/09/85	Rindge	Dale R. Howe, Jr. Amanda W. Porter	Virginia Beach, VA. Fitzwilliam
12/20/85	Fitzwilliam	Harry J. Lafreniere Edith A. Ricard	Fitzwilliam Winchendon, MA.

VITAL STATISTICS
Year Ending December 31, 1985

DEATHS

<u>DATE</u>	<u>NAME</u>	<u>PLACE</u>	<u>AGE</u>
01/14/85	Bertha S. Grier	Keene	70
01/29/85	Robert E. Hildreth, Jr.	Gardner	64
02/19/85	Ernest A. Hendrickson	Keene	63
03/05/85	Myrtle L. Pringle	Fitzwilliam	74
03/23/85	Lloyd E. Oja	Fitzwilliam	52
03/24/85	David T. Yasvin	Jaffrey	24
05/13/85	Walter E. Hill	Keene	61
05/18/85	William F. Nicholas	Fitzwilliam	87
05/21/85	Helen T. Gray	Fitzwilliam	79
06/21/85	Shirley E. Jacobs	Hanover	49
06/25/85	Russell Tonking	Keene	84
07/09/85	Carl Hirschberger	Fitzwilliam	70
08/14/85	Hortense B. Billings	Keene	86
08/30/85	Dale C. Lucand	Fitzwilliam	62
08/30/85	Barbara M. Polk	Fitzwilliam	60
08/30/85	Barbara R. Luopa	Keene	67
09/12/85	Paul S. Dunham	Fitzwilliam	41
10/09/85	Warren R. Guild	Keene	59
11/01/85	James D. O'Connor	Keene	84

PROPERTY TRANSFERS 1985

Grantors	Grantees	Date	Record	Location
Anderson, Karl H. & Jane L.	Nelson, William G. & Margaret A.	05/04/19	V1089:P647	7,7
Angier, Rupert L. & Elizabeth G.	Methe, Michael A. & Nancy C.	05/12/02	V1117:P552	21,22
Angier, Rupert L. & Susan G.	Angier, Rupert L. & Elizabeth G.	05/11/23	V1113:P625	10-68, 81:21,22
Annis, Stephen W. & Anna M.	Koster, Peter J. & Sheri Lavallee	05/11/86	V1116:P654	11,17
Ansart, J. Mark & Jennifer A.	Dugan, James J. & Paul F. Weber	05/10/17	V1109:P115	32,33
Arvin, Reginald J. & Patricia A.	Trovato, Francis A. & Pamela A.	05/06/17	V1095:P747	7,28-4
Aukstikalnis, Mildred	Aukstikalnis, Jack R. & Paul R.	05/12/27	V1083:P385	21,32
Bartlett, Charles	McCarthy, Jr. William J.	05/08/10	V1112:P758	6,17-2
Bateman, Hilda R.	Bateman, Hilda R. & Richard C.	05/06/27	V1096:P400	32,32
Bateman, Richard C.	Bateman, Richard C. & Phyllis V.	05/04/10	V1089:P033	34,28
Berry, Sanford L. & Sharon A. Caswell	Forle, Steven W. & Deirdre E.	05/07/08	V1097:P765	40,6
Bolles, John A. & Wendy W.	LaFave, Scott & Theresa	05/09/19	V1106:P663	7,2-1
Bonneville, Richard A.	Grant, Shane W. & Diane E.	05/07/01	V1097:P302	10,8
Boyd, Lloyd W. & Leona R.	LaQuire, Peter M. & Marion I.	05/01/24	V1082:P660	3,20-2
Braclett, Donn	Carley, Edmund F. & Dorothy B.	04/11/81	V1081:P447	20,10
Broadhurst Estate, Anna	Royce, John J. & Janet L.	05/11/27	V1116:P347	10,16
Brown, Arnetta M.	Beane, Edward & Suzanne	05/07/05	V1097:P004	35,3
Brown, Frederick O. & K. Benham	Brown, Arnetta M.	04/05/18	V1111:P566	35,3
Brown, Wilbert R. & Linda M.	Sullivan, Francis X.	05/01/31	V1083:P395	31,4
Bruce, Eleanor A.	Harrington, Richard B.	05/05/09	V1093:P269	2,8-1
Bustral, Carolyn C.	Hewitt, John L. & Mary E.	05/06/83	V1094:P370	12,31
Chafe, Edward F.	Chafe, Karen Lee	05/05/11	V1090:P555	11,13
Chafe, Richard & Francis	Leel, Ronald & Annette	05/03/29	V1087:P550	6,32-1
Chaiffer, Edward A.	Ames, Jonathan P.	05/07/15	V1098:P509	34,26-1
Chase, Ronald L. & Katherine L.	Robertson, Roland B. & Beatrice M.	05/09/30	V1107:P197	12,50-1
Coles, Gertrude L.	Amnden, Eliz. C., N. Nye & C. Drueding	05/06/28	V1097:P651	15,60-1
Condominium Associates	DeMello, Edward & Shirley A.	05/05/06	V1091:P266	42,2-99
	Green, Stephen W.	05/05/14	V1092:P114	42,2-70
	Hammond, Andrew & Patricia	05/05/14	V1092:P110	42,2-69
	Vecere, Dominic & Sylvia M.	05/05/06	V1091:P262	42,2-07
	Vellante Brothers Realty Trust	05/05/14	V1107:P159	42,2-06
	Waters, Clifton H. & A. Ruth	05/05/06	V1091:P274	42,2-12
	Wright, William H. & Jean A.	05/05/06	V1091:P270	42,2-08
Coon, Keith W. & Beth U.	Stockdale, James R.	05/12/06	V1116:P754	29,6
Corbin, Francis X.	Prevett, Jeanne E.	05/05/10	V1092:P004	7,31-1
Cossette, Roland F. & Mary	Hewitt, Deborah A.	05/11/27	V1116:P565	2,9-1
Crabtree, Gertrude E.	Crabtree, Gertrude E. & S. Sundquist	05/10/29	V1100:P753	29,15
Crasco, Robert	Lucibello, Alfonso A.	05/04/00	V1090:P600	42,1-75
Cyr, Gilbert	Barry, Janice M. & J. Merriman	05/10/12	V1110:P176	9,18-2
	Merriman, Joseph & Janice M. Barry	05/04/23	V1090:P386	9,18-1A
	Tolton, George R. & Lynda T.	05/10/12	V1109:P301	9,18-4
D'Elia, Carl F. & Gail C. Bennett	Bennett, Gail C. Tr. D&B Realty	05/09/05	V1106:P217	9,10-2
Damon, Clayton H.	Damon, Clayton H. & Bernice E.	05/06/06	V1094:P548	8,41
Daniel Frank Trust	Dussault, Joseph & Florence Higgins	02/07/20	V1002:P033	42,1-45
	Toupin, Gerald R. & Linda J.	03/09/28	V1001:P590	42,1-78
Davenport, Sr. David R. & Patricia E.	Hill, Jon P. & Randy B. Queslad	05/07/15	V1100:P617	6,5-6
Eavis, Posezma M.	Olson, Nathan J. & Lorraine H.	05/06/14	V1095:P007	29,21
DeBastiste Estate, (H. Kravitz)	Kassotis, Wayne	05/09/18	V1112:P465	27,8
Devito, James A.	Parks, Corey S	05/07/30	V1101:P405	3,31-5
Doddy, Richard B.	Cartier, R. & J. Hart, Relbic Realty Tr.	05/12/12	V1115:P653	34,10
Doyle, Theresa A.	Hughes, Caroline (C.S.H. McCarthy)	05/08/12	V1104:P067	12,10
Dresser, Alna H.	Dresser, Gardner H.	05/05/17	V1092:P004	21,17

PROPERTY TRANSFERS 1985

Grantors	Grantees	Date	Record	Location
	Dresser, Gardner H.	85/05/21	V1072:P806	12,17
Duddy, Stechen M. & Nancy M.	O'Toole, Thomas M. & Sheila L.	85/08/27	V1109:P250	42,1-96
Duffy, Linda	Lavender, Edward C. & Shirley A.	85/05/23	V1093:P167	4,33
Duplease, Dennis R. & Sandra L.	Morong, Kevin P. & Lisa A. Breen	85/03/30	V1088:P643	28,14
Ebel, Lillian J.	Whitham, Wesley C.	85/11/18	V1112:P860	11,8-1
Fenn, Abbott T.	Park & Sons, Inc.	85/05/29	V1094:P698	6,40
Finn, Joseph A. & Margaret E.	McHenry, Thomas G. & Jane R.	85/04/26	V1090:P116	42,1-87
Fitzwilliam Conservation Corp.	Stark, Daniel J. & Kathleen A.	85/08/12	V1101:P712	11,23;15,3-6
Flewing, Lynda M.	Mullin, Rita J.	85/10/15	V1108:P600	35,37-1
Foster, James J. & Margie A.	Flanders, Albert E. & Mary L.	85/09/29	V1104:P200	32,13
Frisbie, Claire L.E.	Burdett, Sanford & Joyce E.	85/05/16	V1093:P016	4,57-11
Ganio, David A. & Jane S.	Officer, Harold & Violet	85/07/20	V1106:P243	4,69
Gibbons, Ted	Hayes, Gary	84/.../..	?	8,8
Gilmore, Mary G.	Gilmore, Lewis D. & Mary G.	85/08/01	V1101:P050	36-16,18
Gordon, Naomi	Green, Raymond C.	84/11/08	V1083:P348	42,1-58
Graf, Jr., George L. & Lilly H.	Graf, Jr., Geo. Lilly & Wm. A. II	85/09/29	V1103:P731	3-18,19
Green, Raymond C.	Saturno, Paul M. & Kathleen M.	84/12/03	V1094:P562	42,1-58
Green, Raymond C. Trustee	Lynch, Donald F. & Mary Claffey	84/12/03	V1091:P585	42,1-79
Gross, Marc L. & Jeannette P. Heinel	Kinney, David & Christine	85/07/10	V1098:P325	28,16
Hallett, Frances G.	Park & Sons, Inc.	85/08/29	V1105:P028	8,43
Harrington, Jr., Robert N.	Harrington, Jr., Robert N. et al	85/11/08	V1112:P033	36,5
Hendrickson, Carl A. & Gweneth E.	Hendrickson, Carl A.	85/10/07	V1108:P556	42,1-36
Hickey, Elaine F.	Earley, Thomas J.	85/09/25	V1107:P817	18,25
Hogan, Ernest W.	Kassotis, Wayne	85/11/08	V1112:P463	27,8
Holman, Esther A.	Holman, John E. & Debbie A.	85/11/25	V1113:P825	17-14,15;39,2
Holman, Lloyd H.	LaFontaine, Ray & Kathy	85/03/00	V1111:P257	27,10-2
Hunt, John E.	New Hampshire Acres	85/01/23	V1082:P653	4,57-50
Ilg, John C. & Dorothy A.	Ilg, Dorothy A.	85/04/30	V1091:P295	32,21A
	Rich, Arlene M.	85/08/17	V1102:P334	32,20
Jones, Samuel B. & Barbara L.	Jones, Quentin R. & Ronnie M.	85/09/30	V1109:P302	3,6-1
Judycki, Anthony W. & Catherine M.	Champion, JoAnn	85/12/16	V1117:P087	8,35
Kane, Ruth M.	Harrington, Jr., Robert M.	85/05/23	V1096:P543	36,5
Kennedy, Sheila C.	Kennedy, Brian K. & Helen S.	85/09/26	V1107:P510	33,6
Kent, Jr., Donald W. & Deborah T.	Best, Jr., Robert J. & Pamela J.	85/12/13	V1116:P249	6,38-1
Kent, Jr., Donald W. & Deborah T.	Noyes, Emily Trowbridge	85/08/30	V1103:P803	6,38-1
Kottke, Cheryl L.	Kottke, Sr., Thomas & Cheryl	85/01/14	V1082:P036	2-18,19
Ladeau, Rollande & Brian Deline	Hull, Jr., Francis W.	85/06/28	V1096:P730	7,7
Lafferty, John	Orduway, Jr., Thomas & Linda	85/12/16	V1116:P593	10,15-1
Lauziere, John P. & Gretchen K.	Rogers, Robert & Diane McPhearson	85/09/24	V1108:P310	42,1-86
Lavender, E.C. & Shirley A.	Duffy, Linda L.	85/04/26	V1090:P183	4,72-1
Lavigne, Richard L. & Shirley L.	Jeffers, Emmett T.	85/10/21	V1109:P362	26,3
Le Blanc, Robert A.	McDonald, Martin J. & Peter M.	85/11/21	V1113:P359	34,9-2
Lord, Thomas A. & Agnes E.	Brown, Florence	84/09/19	V1088:P566	34,9
Lymburg, John W.	Lymburg, John W. & J.A. Warner, Jr.	85/07/22	V1089:P363	38,9
	Lymburg, John W. & P.V. Bateman	85/07/22	V1100:P337	38,6
MacI, J.L. & J.B. et al	Dupaul, James E. & Terry L.	85/12/19	V1116:P601	3,7-1,2
Mandra, Anthony G. & Glenda F.	Green, Raymond C.	85/01/09	V1083:P351	42,1-26
Mantoff, Harold D. & Mildred B.	Cuccaro, Nicholas & Helen	85/10/19	V1109:P486	42,1-15
McGrath, Martha	Monadnock Lifetime Products, Inc.	85/09/19	V1107:P588	15,36
McGrath, Michael R.	Roye, Wendell J.	85/03/04	V1095:P605	34,21
McKone, Ethel Delores	Hooper, Richard & Avis	85/11/07	V1112:P167	42,1-73
McKeston, F.W. & Richard G. & R. Lannela	LaFlamme, Larry & Shannon	85/08/14	V1102:P205	4,25-1

PROPERTY TRANSFERS 1985

Grantors	Grantees	Date	Record	Location
Head, Clara H.	Boston Safe Deposit & Trust Co.	85/07/10	V1104:P898	15,5
Merrill, Alan C.	Fleming, Linda M.	85/04/04	V1089:P423	35,37-1
	Merrill, T.M.& A.& R.Thompson	85/05/23	V1073:P028	35,40
	Tobin, M.& K.& Barrington,D & L	85/08/05	V1101:P346	35,37-2
Methe, Carolyn A.	Whittemore, Margaret M.	85/06/18	V1077:P045	15,35
Methe, Edward J.	G & G Junkyard & Used Cars,Inc.	85/03/15	V1074:P007	8,20
Nason, Herbert J. & Edith M.	Brutto, Charles M. & Jeanne M.	85/06/18	V1076:P535	10,38
Neely, Carol A.	Aldsworth, Richard P.	85/04/30	V1070:P646	34,23
New Hampshire Acres	Linsley, Donald D. & Jo-Ann M.	85/02/16	V1084:P726	4,57-4
	Morgan,Jr.Carl E. & Patricia A.	85/02/02	V1084:P205	4,56-6
Nickerson, Robert L. & Kathleen	Potter, Bruce R. & Althea	85/11/05	V1112:P591	9,10-1
Nicules, Harry R. & Dolores E.	Wilson, Walter & R.E.Mills	85/05/16	V1074:P017	3,31
Niemela, Ralph & Helen	Vecere,Dominic & Sylvia	85/10/31	V1111:P120	42,2-89
Niemela, Ralph J. & Grace M.	Niemela, Michael F. & Carol E.	85/06/07	V1074:P388	15,9-1
Notti, Kenneth & Lisa A.	Burke, Thomas F. & Kathleen A	85/11/08	V1112:P047	25,19
Olson, Eric M. & Elaine V.	Coolidge, Donna M.	85/10/10	V1109:P212	28,10-18
Orman, Charles & Barbara	Hunter, William R. & Betty	85/01/18	V1082:P409	9,8
Palmer, Arthur L.	Hamilton,Jr., Stanley & Melissa	83/08/04	V1070:P513	16,19
Park & Sons,Inc.	Boardman, Randy W. & Amy E.	85/12/05	V1114:P827	4,57-28
	Little, Robert J. & Cindy L.	85/05/10	V1071:P607	4,57-2
	May, Darryl F. & L.C.Quinn	85/05/24	V1072:P782	4,57-1
	Murbach, William T. & Mary C.	85/11/08	V1112:P179	4,57-2A
	Oja, Sally G.	85/06/28	V1077:P048	4,57-8
Parler, Wilhelmina E.	Parker, Wilhelmina & Thomas F.Parker	85/10/14	V1109:P649	11-1,4
Parsons, Donald W. & Linda	Ibelle, David E. & Linda J.	85/07/xx	V1077:P513	10,15-2
Parsons, Donald W. & Linda	Lafferty, John	85/07/01	V1077:P390	10,15-1
Fatten, George F. & Lise J.	Serpa, Jeanne A.	85/11/05	V1115:P166	33,19
Felley, Michael S. & Leonard R.	Pelkey, Michael S. & Marie A.	85/12/11	V1116:P022	7,11-1
Ferguson II, A.L. & Bonnie R.	Hendall, Winters M. & Alice	85/11/15	V1112:P723	10-77,78
Plante, Harold E.	Bateman, Richard C. & Phyllis V.	85/11/20	V1114:P054	10,16-1
Potter, Bruce R. & Althea E.	Nickerson, Ronnie A. & Lorelei A.	85/08/14	V1102:P015	9,10
Prigge, Wm.M.(Annie May Holman)	Kenney, June B. & F. & J.Baldwin	85/06/27	V1077:P090	30,8
Proclo, David W.	D'Arienzo, Joseph G. & Page V. Else	85/01/04	V1084:P040	2,8-18
Putnam, Bruce D. & Dorreen R.	Trase Construction,Inc.	85/11/15	V1112:P782	6,32-3
Putney, Roger A.	Rocheleau, Martin C. & Carol Ann	85/10/23	V1110:P410	6,41-2
Pyllis, Charles & Albertine	Sanderson, Scot W. & Charlotte B.	85/12/11	V1115:P643	23,23
Rich, Arlene M.	Davenport, Ed.L. & L.W.Howell	85/09/10	V1105:P014	7,35
Roberts, Jane W.	Herrifield, B.Kenneth	85/07/18	V1098:P042	15,12
Robichaud, Robert C. & Constance A.	LeBlanc, Oscar J. & Nancy F.O'Brien	85/10/23	V1109:P751	12,17
Robidoux,Sr. Ed.J. & Cora L.	Robidoux,Jr. Ed.J. & Shirley A.	85/11/19	V1113:P009	12,11-1
Roche, James J.(Joseph F.)	Angier, Wallace F. & Emeline L.	85/05/03	V1092:P089	34,17
Rodrigues, Sandra A.	Foster, Dale	85/11/25	V1113:P528	36,3
Rousseau, J.A. & G. & Murray, L. & E.	Murray, Leo P. & Elaine M.	85/08/14	V1101:P053	24,3-2
Rousseau, J.A. & G. & Murray,L. & E.	Rousseau, J.Arthur & Genevieve J.	85/08/14	V1101:P050	24,2
Rush, Gary L.	Christensen, Dennis S. & Diane K.	85/09/30	V1106:P037	11,67-1
Sable, Charles E.	Woodard, Virginia	85/08/13	V1101:P651	6,30
Schirle, Caroline E.	Davis, T.W.	84/12/29		35,21
Schwindt, Wayne & Sheila	Lawn, Andrew D. & Patricia M.	85/05/31	V1093:P775	28,17
Shea,Sr. Morris F. & F. & B.Cipriano	Goodwin II, Leon & Michelle	85/08/10	V1102:P483	16,20
Smith, H.Leonard & Bonnie E.	Noyes, J.Nicholas & Emily	85/07/26	V1099:P602	6,37
Strowbridge, Edward P. & Jane A.	Newcomb, Paulette & Louise Schimke	85/06/14	V1097:P023	10,47
Sweeney Opal A.	Lewis, Walter V. & Dorothy W.	85/09/16	V1105:P325	12,36

PROPERTY TRANSFERS 1985

Grantors	Grantees	Date	Record	Location
Tax Collector (Mabel Whitcomb)	Town of Fitzwilliam	05/05/24	V1074:P873	13,7
Taylor, Stanley H. & Donna R.	Niemela, Ralph J. & Grace M.	05/06/11	V1074:P025	6,32-2
Terhune, Frank H. & Carolyn G.	Friedman, Larry M. & Marilyn M.	05/05/10	V1091:P735	21,15
The Larder, Inc.	Zimmerman, R.E. & J. & R. Ryder	05/09/19	V1106:P114	34,1
Thomson, Barbara L. (Higgins)	Thompson, Michael & Barbara L.	05/10/22	V1110:P213	12,51
Tomsila, David F.	Rides, Charles S. & Antoinette K.	05/10/30	V1110:P516	41,9
Tomsila, Felix W.	Favreau, Darnell R.	05/05/31	V1094:P566	10,41
Toupin, Gerald R. & Linda J.	Green, Raymond C.	04/12/28	V1081:P583	42,1-79
Tuchler, Paul P. & Louise G.	W.F.P., Inc.	05/05/29	V1094:P122	7,12
Van den Beemt, Jr. Jan H.	Doty, Edna A.	05/03/30	V1088:P210	20,14
Vaugh, Raymond E. & Rita E.	MacAllister, Bruce & Marilyn	05/09/26	V1106:P732	35,9
Wear, Florence Ella & Stephen E.	Wear, Stephen E.	05/06/04	V1094:P124	4,63
Welch, James E.	Laraba, Sr. David J. & Odell E.	05/04/26	V1091:P065	0,54
Wheeler, Raymond N.	Chaffee, William K.	05/06/28	V1102:P634	6,27
Whipple, Daley E. & Catherine S.	Figmic, Robert & Joyce	05/11/15	V1114:P364	10,22
	Marion Sunstein Landy 1982 Trust	05/11/22	V1116:P523	10,23
	Milburn, Robert & Elizabeth	05/11/22	V1117:P459	10,23-2
Whipple, Daley E. & Katherine S.	Johnson, Steven D.	05/11/15	V1113:P243	10,33-1
White, Robert C.	Wildman, George F. & Elizabeth I.	05/02/12	V1084:P161	25,4
Wood, Edwin A. & Eleanor V.	Eyles, Alfred R. & Patricia M.	05/00/21	V1102:P583	42,1-24
Wright, Dennis L. & Tuesday P.	Auperin, Jean G. & Elizabeth L.	05/09/27	V1106:P727	10,33

NAME	MAP		LAND	BLDG
Abramo, et al, Salvatore J.	42-1-44	M#	7000	3900
Ackerman, Ellen	26,5	#	8300	7650
Addy, Phillip B. & Carolyn C.	35,35	#	1500	6450
Agranowitz, Mrs. Aaron	21,23A	#	7000	.
	21,26	#	4000	15550
Albertini, Edmund R.	25,1-1	#	.	3350
Aldsworth, Richard A.	34,23	#	8250	29800
Aldsworth, Doris Y.	16,17	#	8500	29350
Allen, Margaret K.	11,37	#	15300	77650
	11,31	#	600	.
Allen, Onezime J.	.	#	.	1700
Allison III, William & Gail L.	42,1-95	M#	7000	2600
Ames, Jonathan	34,26-1	#	12350	.
Amick, Cecil M.	1,10	#	4300	300
Amodeo, Violet & Harold	41,14	#	8400	36650
Amsden et al, Elizabeth C.	15,60-2	* #	2900	.
	15,60-1	#	10450	67400
Anderson, Robert H. & Janice	4,39	* #	550	.
	4,13	* #	50	.
	4,18	* #	3100	.
	4,43A	#	3750	1100
Anderson, Robert H.	26,8	#	150	.
	11,53	#	400	.
	8,15	#	6550	.
	4,44	#	6150	46400
Anderson, Henry A. & Annie S.	12,2	* #	8700	.
	12,8	#	400	.
Anderson, Henry A	26,10	#	10700	1300
Anderson, Henry A. & Annie S.	4,42	#	650	.
Anderson, Dean S.	19,5	#	8400	.
Anderson, Henry A. & Annie S.	4,43	* #	7070	19900
Anderson, Robert H.	4,19	#	1100	.
Anderson, Arnold C.	23,19	#	10000	34900
Anderson, Gary L.	8,14	#	6050	.
Andresen, Clifford R. & Barbara J.	14,28	#	9200	1100
Angier, Rupert L. & Susan G.	21,22	#	6000	13900
	10,81	#	6100	1100
Angier, Wallace & Emeline	34,17	#	8900	9850
Angier, Wallace F. & Emeline T.	32,54	#	10550	29200
Angier, Rupert L. & Susan G	10,68	* #	4900	.
Annis, Stephen W. & Anna M.	11,17	#	5000	.
Ansart, Mark J. & Jennifer A.	32,33	#	5000	51900
Arnold, John P. Trustee, Julian P. Brown	32,17	#	9600	63400
Arsenault, Francis & Aurore	7,39	#	2650	.
Ascenzo, Emidio O. & Lillian	42,1-12	#	7000	1750
Asselin, Robert J.	28,2	#	2100	.
Aube, Roger & Rita	4,17-1	#	200	2000
	4,6	#	1300	.
	4,5	#	1200	.

NAME	MAP		LAND	BLDG
Aukstikalnis, Jack R. & Paul R.	21,32	#	6400	1850
Auperin, Jean G. & Elizabeth L.	10,33	#	12150	29000
Austin, Donald S. & Marion R.	23,21	#	26000	18150
Ayers, James & Marjorie	10,52	* #	9025	6800
Ayers, Daniel J. & Marjorie H.	10,55	* #	10725	37450
Baab, Henry J.	22,6	#	16000	29250
Baab, James H. & Pauline M.	24,1-1	#	30000	5700
Bailey, David B. & Susan W.	10,39	#	8700	20750
	10,2	* #	2550	.
	6,10	* #	150	.
Bailey, Donald	11,56-1	#	3100	18400
	11,48	#	1950	.
Bailey, Donald M.	11,56	#	8300	9150
	11,48-1	#	3300	22250
Bailey, David B. & Susan W.	10-1	* #	9650	29800
Baker, Daniel P.	10,35	#	9600	28350
Baldwin, Jessie	36,17	#	2325	.
	36,18	#	438	.
	16,9	#	3200	.
	16,4	#	175	.
	11,67	#	875	.
	3,39	#	14938	.
	7,34	#	3425	.
	7,24	#	5525	.
Baldwin, James S. & Paula C.	25,12	#	15000	15300
Baldwin, Fred & Jessie	11,36-1	#	750	.
	3,37	#	1750	.
	3,36	#	400	.
	3,35	#	1450	.
	36,11	#	3750	.
Baldwin, Evelyn M.	31,9	#	9000	48150
Baldwin, Fred A. & Jessie	11,36	#	11050	29400
Baldwin, Carl E.	7,38	#	5200	26800
Baldwin, James S. & Paula C.	25,16	#	7700	20650
Ball, Douglas E. & Dayle T.	4,55-1	M#	8200	12400
Bank of N.E., G.Beals Trust	12,6	#	8800	.
Baraw, Stephen & Carol Ann	19,4	#	8650	.
Baraw, Stephen J. & Carolann T.	19,4	#	8650	.
Barnes, Nicholas	7,28-3A	#	3600	.
Barnes, Lennox D. & Grace	33,10	#	5300	20850
Barretto Granite, Corp.	29,19	#	9500	.
Barrus, Charles W.	34,11	#	3600	14950
Bartlett, Betty	7,7	#	.	4350
Bash, James H.	4,57-4	#	8400	44500
Bassett, Howard C. & Karen M.	36,22	#	4150	9100
Bateman, Richard & Phyllis	38-7,8	#	7900	7050
Bateman, Frank E.	38,4	#	5000	9050
Bateman, Christopher E.	17,7	#	5700	.
Bateman, Richard C. & Phyllis	34,28	#	6000	26150
Bateman, Hilda R. & Richard C.	32,32	#	5000	59550
Bateman, Jr., Richard C.	17,7-1	#	5800	.

NAME	MAP		LAND	BLDG
Bates, John B.	6,35	#	7700	.
Bauer, Roger L.& Barbara	14,20	#	4100	4500
	13,4-8	#	3150	.
Baughman, Richard A.& Clyde W.	42,1-60	M#	7000	2450
Baughman, Clyde W.& Barbara	42,1-61	M#	7000	2700
Beal, John E.	10,41-1	* #	100	.
Beal, John E.& Richard W.	10,37	* #	6000	350
Bean, Edward & Suzanne	35,3	#	3750	5600
Beardsworth, Norman J.& Ruth E.	15,40	#	7400	29150
Beauregard, Roderick E.& Judy E.	6,44	#	9250	32250
Beauregard, Lionel	7,7	M#	.	450
Beauregard, Roderic E.&Judy E.	6,45	#	750	.
Beers, Daniel C.& Susan J.	4,55	#	9050	.
Beers, Charles A.& Catherine R.	4,55-2	* #	9050	60200
Bellamare, Robert E.& Arlene M.	19,7	#	5250	5050
Bellette, Leo	40,1	#	4000	31550
Bemis, Daniel H. & Estella	30,7	#	8450	30800
Bemis, Daniel H.& Estella	11,25	#	500	750
Bemis, Daniel H.	11,27	#	1950	.
	30,7A	* #	850	.
Bemis, Daniel R.& Susan K.	10,75-1	* #	8400	58650
Bemis, Daniel H.	11,28	* #	11275	24950
Bennet, Walter T.& Margaret A.	42,1-52	#	7000	4000
Bennett, Charles L.	10,67	* #	15650	23650
Bennett,Trustee, Gail C.	9,10-2	#	9600	250
Beranger, Kevin	42,1-17	#	7000	3500
Berard, Dennis P.& Ann L.	34,15	#	8950	41650
Bernstein, Muriel P.	19,6	#	1059	.
	19,2	#	1467	.
Bernstein, Muriel P	19,1	#	1475	.
Bernstein, Muriel P.	1,5-1	#	200	.
Bernstein, Bertram	19,1	#	4425	.
	19,2	#	4400	.
	19,6	#	3175	.
	1,7	#	200	.
	1,5	#	4550	.
Bernstein, Muriel P.	2,5	* #	6450	.
Bernstein, Bertram L.	2,5-1	* #	1875	.
Berry, Sanford & Sharon Caswell	40,6	#	8200	43550
Betteridge, Albert E.	8,2	#	10400	.
Betz, Carl A.	6,31-2	#	6950	.
Bigeau, Yvon	7,7	M#	.	450
Bigelow, Lawrence G.& Eva H.	35,1	#	200	6300
	16,7	#	8200	10000
Bill, Louise H.	3,5	* #	11450	70125
Bill's Oil Co. Inc.,	15,28	#	8750	51200
Billings Estate, Hortense	32,14-1	#	550	.
	32,22	#	7650	45550
Birch, Sally C.	17,10	* #	1200	.
	17,8	* #	1125	.

NAME	MAP		LAND	BLDG
Bishop, James R & Zillah	12,57	* #	20575	62500
Bishop, Eileen L.	25,17	#	2750	24450
Bishop, James R. & Zillah	12,59	* #	1750	.
Bissell, Marilyn P.	19,6	#	1059	.
	19,2	#	1467	.
	19,1	#	1475	.
Blake, Donald C. & Jeannette M.	28,30	#	4400	25700
Blakely D.Stuart,				
Doctors Serv.Bureau LTD	15,60-3	#	11000	85850
Blanchard, Joan M.	32-31,34	#	6150	52700
Blanchette, Raymond	4,46-77	M#	.	800
Boehler, Donald M. & Roberta E.	16,18	M#	8350	2800
Bolles, Harry E.	21,10	#	15000	15250
Bond, Clarence	4,46	M#	.	450
Borey, Clarence	4,46-39	M#	.	600
Borghesi, James V. & Dennis P.	12,40-1	#	7250	.
Boston & Maine Corp.,	7,32	#	19500	.
Bosworth, Roger & Eleanor	34,9-6	M#	.	14900
Bosworth, Isabelle	11,43	#	11950	52250
Boucher, Roger R. & Lucien P.	4,46	#	21800	91600
Boucher, Raymond W. & Elizabeth	6,5-1	#	9850	40050
Bourne, Jr., William H.	12,48	#	15300	33100
Boutin, Maurice G. & Lorena A.	6,22	#	10650	28200
Bowers, Peter J.	7,31	* #	9700	19100
Boyce Heirs, Fred R. - Doris D.	32,39	#	4000	31000
Braade, Hans B. & Ursula	31,8	#	4500	48950
Brackett, Donald H.	7,18	#	11550	63950
Brackett, Robert L.	7,7-13	#	.	3100
Bradshaw, J. Alfred & Nan	6,20	* #	9375	36600
Breed, Trust, Allan P.	15,2	#	9000	44350
Brewer, Paul L. & Kyoko	26,1-1	#	5150	30400
Briggs, Glenn A. & Joanne	7,28-9	#	5000	29850
Broadhurst Estate, Anna J.	10,16	* #	21100	24800
Brockelman, Mark D. &				
L.A. Mitchel	12,40-2	#	9250	17650
Brogan, Nicholas J.	11,34	#	200	.
Brooks, Roger H. & Beatrice T.	21,33	#	8700	20600
Brown, Florence A.	34,9-11	M#	.	14300
Brown, Marjorie C.	15,46	#	2950	.
Brown, Clyde A & Raylene A	3,24	#	4100	.
	3,23	#	4150	.
Brown, Clyde A. & Raylene A.	3,25	#	4100	.
Brown, Joseph E.	37,12	#	11000	8700
Brown, Marjorie C.	15,37	#	15000	73450
Brown, Lynne K.	6,2	#	7450	46200
Brown, Florence A.	6,2-1	#	7200	50500
Brutto, Charles M. & Jeanne	10,38	#	8250	22450
Bryant, Doris B.	12,38-1	#	3900	1650
	12,37	#	14200	87050
Bryden, Norman M. & Janina	42,1-85	#	7000	1750
Bullard, Curtis R. & Shirley	17,5	#	3900	.

NAME	MAP		LAND	BLDG
Bullard, Curtis R. & Shirley	17,5-1	#	8100	35100
Bullock, Benjamin L. & Frances B.	12,9	#	2450	.
Bullock, Richard B.	16,3	* #	6750	14200
	16,13	* #	600	.
Bullock, Gordon I.	2,30	#	9200	19500
Bullock, Benjamin L. & Frances B.	12,10	#	10150	31000
Burdett, Sanford & Joyce	4,57-4A	#	8550	5150
Burkhardt, Anne Helene	33,7	#	8000	57600
Burns, August C.	12,32	#	38200	.
	16,24	#	8050	.
Burt, Howard & Shirley	7,28-10	#	2350	..
Burt, Timothy P. & Donna I.	7,28-3C	#	5100	36400
Burton, Melba & Sotiris Kamilaris	2,27	* #	8775	.
Bush, Warren	22,5	#	7100	.
Buss, Howard F. & Jane M.	32,4	#	6500	74900
Butler, William D.	20,8	#	6867	2816
Butler, Jr., Edmund J.	20,8	#	6866	2818
C.R. Bard, Inc., .	15-24,29	#	86950	1902500
Cabot, Lawrence T. & J. Mariner	12,39	#	12300	44150
Cabot, Lawrence T. & Joelle F.	12,38	#	4050	.
Cadorette, Norman	6,5-5	#	6100	.
Caggiano, Joseph J. & Jacqueline M.	42,1-99	M#	7000	2600
Calnan, Charles R. & Bella M.	6,3-2	#	6400	.
Calorio, James & Roberta	35,19	#	4650	17250
Cammarata, Rocco & Louise D.	42,1-14	M#	7000	2900
Campanella, Robert J. & Rita S.	37,7	#	7000	28500
Campbell, R.W.J. & Lillian I.	16,14	#	250	.
Cantua, Raymond F. & Shirley	15,51	#	11025	45200
Carey, Edwin J. & Edith R.	3,32-2	#	5950	27450
Carley, Edmund F. & Dorothy	20,18	#	7550	.
Carlson, Raymond B. & Shirley	13,4-2	#	4250	21100
Carlson, Louis E. & Miriam E.	7,20	* #	540	.
Carlson, Louis E. & Miriam E.	7,19	* #	3900	.
Carrier, Louis D. & Joyce G.	8,4	#	8100	24650
Carron, Lester & Vivian	7,7	M#	.	250
Carson, Robert P. & Ruth E.	42,1-69,70	#	14000	6000
Carter, Gregg	28,19	#	7050	24850
Carter, Richard H. & Carol E.	12,41-4	#	9850	25350
Carter, Frank A. & Ladonna	4,48	#	4000	11350
Cartier, Michael & Audrey	7,7-58	#	.	3850
Cartwright, James E.	7,36	#	4350	.
Casey, Lawrence J. & Vera	34,9-12	M#	.	6000
Cassely, Peter M. & Nancy D.	42,1-5	M#	7000	3950
Castles, G. Richard & Jean G.	14,15	#	29850	35700
Cavadini, Kenneth E. & Evelyn	25,9	#	14700	13600
Cavadini, Terry & Carolyn M.	10,14	#	9500	31950
Cece, Michael E. & Concetta	25,18	#	2750	9250

NAME	MAP		LAND	BLDG
Chafe, Richard & Francis	6,32-1	#	11800	33850
Chafe, Edward & Karen L.	11,13	* #	10375	31850
Chaffee, William K.	6,27	#	7000	12350
Chaiffer, Edward A.	34,26	#	12050	32200
Chaplin, Stanley W. & Joanne P.	8,45	#	13450	.
Chaplin, D. Reed & Minnie C.	8-26-1;16-10,11, 12	#	10700	.
Chase, Grahame	42,1-82	#	7000	2350
Chase, Harold F.	8,26	* #	7725	7400
	4,36	#	400	.
	8,27	* #	11775	13350
Chase, George W. & Robin V.	25,20	#	4950	20850
Chase Estate, George D.	4,61	#	4000	10250
Chase, Jr., Howard E.	8,37	#	6350	.
	8,38	#	9600	24900
Chase, Sr., Howard E.	34,25	#	4000	29350
Chenard, Viola M.	8,47	M#	.	6750
Chouinard, Lena	35,18	#	7600	25300
Christensen, Dennis S. & Diane K.	7,29	#	5150	55650
Christensen, Dennis S. & Diane K.	11,67-1	#	4000	.
Cirillo, Evelyn M.	7,7-22	#	.	4450
Clemons III, Morris H.	42,1-68	#	7000	2200
Cleveland, A. Bruce	14,3	#	10350	.
	13,11	#	13700	.
Clouten, Theresa E.	35,25	#	3000	7100
Clukey, Andrew D.	3,28-3	#	6600	36000
Coburn, Gene F. & Sandra D.	8,36	#	8250	25450
Cogan, Josephine A.	31,17	#	8100	.
	31,15	#	5700	31400
Cohen, Lewis	16,21	#	54700	.
Coleman, John P.	10,7	#	9000	26700
Collier, Sr. Admin., Robert E.	2,6	#	9750	.
Collins, Walter E. & Frances	32,25	#	7200	42550
Collins, Robert & Catherine	13,4	#	7300	19300
Comeau, Maurice R.	27,25	#	250	.
Connelly, Shirley H.	32,49	#	7500	52000
Connelly, David E. & Vivien	19,3	#	8750	.
Connors, Joanna	42,1-29	#	7000	1750
Conover, Charles K. & Sharon A.	42,1-93	#	7000	3550
Constantino, Demetrius & Lorraine E.	36,2 36,1	# #	1700 400	900 .
Conte Jr., Frank S. & Angelina N.	12,7	#	23550	.
Cook, Daphne J.	28,21	#	2500	8500
Coon, Keith W.	29,6	#	2500	16950
Coon, Gail W.	31,2,2-1	#	4600	53400
Coppo, James	4,46-73	M#	.	800
Corbin, Richard M.	7,31-2	#	7350	25700

NAME	MAP		LAND	BLDG
Cormier, Joseph	4,46	M#	.	650
Corrette, Robert J. & Louise D.	11,22	* #	750	.
	11,18	#	900	.
	11,47	#	450	.
Corrette, Robert J & Louise	11,21	#	1550	.
Corrette, Robert J. & Louise D.	11,19	#	9350	30600
Cossette, Roland F. & Mary L.	2,9-1	M#	7400	1000
Courtemanche, Robert	7,7	#	.	1400
Courtemanche, Jr., Robert H.	7,7	M#	.	1650
Couture, Rosemarie	7,7	M#	.	450
Crabtree, Gertrude	34,9-7	M#	.	5850
Crabtree, Gertrude E.	29,15	#	2500	8750
Crane, Mary H.	6,11	* #	13750	64600
	6,9	* #	10425	5000
Crawford, Charles P. & Ruth B	6,47	#	11350	8500
Crawford, Robert C.	20,4	#	6850	.
Crawford, Charles P. & Ruth B.	20,3	#	6850	.
Crenshaw, James R. & Janelle P.	7,28-5	#	5600	34050
Criniti, Joseph	2,14	#	6350	.
Criscuolo, Vincent P. & Marilyn J.	37,8	#	500	.
	37,14	#	2650	.
Crocker, III, Kendall F.	4,67	#	17000	98950
Cropper, Cindy L.	27,9	#	50	.
	27,3	#	2750	26400
Crouch, Lyle A. & Joan M.	15,32	#	6300	36200
Crouch, Charles W. & Catherine B.	11,46	#	10900	54300
Crowley, Francis J. & Dorothea	33,20	#	8500	75600
Crutchley, Donald O.	11,39	* #	225	.
Crutchley, Donald O. & Barbara B	11,38	* #	1200	.
Crutchley, Donald O. & Barbara B.	11,30	* #	12700	70600
Cuccinello, Lorenzo J. & Olga F.	33,4	#	5000	36750
Cumings, Shirley E.	27,16	#	.	925
Cumings, Shirley E. & Cheryl A.	23,13	#	9000	9200
Cumings, Allen H.	13,10	* #	1050	.
Cumings, Shirley E.	29,8	#	5600	33600
Cunningham, Robert A. & Cynthia	14,38	#	10650	44350
Cuomo, Gene E. & Maureen K.	14,37-1	#	5800	29600
Curran, John R.	1,8	* #	6075	.
Currier, Lafayette G. & Myrtle	42,1-27	#	7000	1750
Curtin, Mark A.	10,46	* #	7775	45550
Curtis, Roland A. & Beth N.	6,25	M#	3500	4950
Curtis, Roland, & Linda Cucchiarra	6,26	#	7150	26150
Cushing, Jeremiah M.	17,3	#	50	.
	17,1	* #	16075	48750
	17,2	* #	1425	.
Cynewski, Edward P. & Linda	7,2	#	5850	.
Cyr, Gilbert L.	9,18-2	#	7100	.

NAME	MAP		LAND	BLDG
Cyr, Gilbert L.	10,19	* #	4450	.
	8,11	* #	3750	.
	9,18-1	* #	9600	.
Cyr, Gilbert	14,8	#	9800	.
Cyr, Karen	42,1-77	#	7000	6800
D'Arienzo, Joseph G. & Page Else	2,8-1-1	#	6750	.
Dahl, Frank A. & Lillian B.	30,16-2	#	250	.
	30,3	#	8200	43250
Daley, Daniel L. & Mary S.	42,1-3	#	7000	2500
Daley, James T. & Carolyn A.	13,8	* #	1600	.
Daley, Jeanne S.	10,29	* #	3000	.
Damon, John R. & Beverly F.	38-1	#	50	.
	4,37	* #	150	.
	4-20,21,26,27,			
	35,38	* #	6750	.
Damon, Edwin L. & Phyllis B.	10,75	#	13650	.
Damon, Clayton, Bernice, Brian	4,77	* #	10700	28100
Damon, Clayton H. & Bernice R.	8,41	#	25600	.
	4,34	#	900	.
Damon, Evelyn M.	4,76	#	150	.
Damon, Clayton H. & Bernice R.	4,78	#	4000	50050
Damon, Brian K.	4,74	#	14000	3550
Damon, John R. & Beverly F.	4,75	#	9300	31400
Damon Realty Co., .	4,58,74-3	#	9150	.
	4-2,4	* #	8425	.
	4-7,8,10,11	* #	3725	.
	8,40	#	16800	.
	8,9	* #	2150	.
	12,3	#	10100	.
Dando, William S. & Janet L.	6,33	#	10200	24850
Daub, Horace L.	7,7	#	.	2650
Davenport, Ed & L. Howell	7,35	#	6400	32800
Davidson, Edith G.	42,1-51	#	7000	1750
Davis, Edith L.	10,13	#	11550	66600
Davis, Edward A. & Cheryl M.	3,34	#	10000	.
	3,31-4	M#	5850	11100
Davis, David F.	7,28-7	#	4700	36500
Davis, Mildred B.	33,29	#	11600	58350
Davis, Edith L.	12,12	* #	5625	.
Davis, Jr., William H. & Sandra M.	15,27	#	4300	.
	25,14	#	10000	32250
	25,21	#	200	3950
	15,25	#	1050	.
	33,24	#	10300	53400
	5,2	* #	8100	.
De Masi, Andrew J. & Gail K.	27-2,23	#	5550	20600
De Santis, Sr., Gasper & Mildred	14,35	#	9250	20900
Debattiste, Frank & Ernest W. Hogan	27,8	#	100	.
Decatur, Crystal L.	27,6	#	5500	22950

NAME	MAP		LAND	BLDG
Decatur, Thomas B. & Lucile	12,30	#	10350	48350
Decatur Estate, Verne M.	11,29	#	8500	.
Decker, Howard E. & Eleanor M.	6,13-1	#	7000	12800
Delaney, Everett C.	28,6	#	4000	77400
Delongchamp, Roger D. & D. Jean	18,2	#	15050	42000
Delory Estate, Margaret M.	10,66	#	200	.
	10,18	#	3000	.
Demidoff, Nicholas A. & Lorna	31,19	#	10050	52950
Demigian, Varoujan	18,12	#	4900	.
	18,14	#	750	.
Depew, Arthur W.	15,13	#	9150	39000
Depierrefeu, Alain Y.	11,33	#	2750	.
	8,1	#	5400	.
Derby, Paul L. & Marsha M.	28,15	#	6300	23450
Derby, Lawrence E. & Dilys J.	28,20	#	7050	35450
Derby, Stanley E.	27,16		.	925
Derby, Jr., James V.	27,16		.	925
DesJardins, Calvin P.	37,3	#	14500	28400
Despres, Theodore O. & Marilyn	34,9-5	M#	.	5700
Desrochers, Peter & Patricia	28,18	#	3500	34100
Devin, Robert A. & Elizabeth I.	6,50	#	11500	25950
Deyo, Gary H. & Judith A.	25,1-4	#	.	4950
Dick, Kenneth A. & Sharon G.	26,1	M#	9700	8950
Dickenson, Kennin D. & Marsha A.	42,1-76		7000	1750
Dickinson, Thelma J.	4,40	M#	5050	4700
Diener, Norman E.	19,7	#	5250	5050
Dikson, John E.	26,6	#	.	2950
Dix, Brian E.	15,7-1	#	10650	32500
Dodge, Fred F.	21,36	#	12400	34000
Dolbeare, Cyrus M.	21,13	#	15000	20300
Dolbeare, Pauline K.	21,14	#	15000	12100
Donahe, Ronald	4,46-A	M#	.	750
Donaldson, et al, Charles P.	4,3	#	14300	.
Donovan, William J. & Hazel A.	12,13	#	10250	2500
Doody, Richard B.	34,9-8	M#	45450	11750
	34,10	#	15000	38250
Doty, Edna A.	20,14	#	8100	36600
Dowling, Albert	4,46-88	M#	.	900
Doyle, Theresa A.	8,13	#	10350	60700
Doyle, Therese	12,19	#	4400	.
Draper, Dean C. & Elaine	12,40-3	#	9350	27650
Dresser, Gardner H. & Barbara	21,18	#	300	.
	21,17	#	16000	7350
Drinker, Susan A.	12,34-1	#	10950	.
Drudi, Gary W. & Kimberly Vitali	8,48	#	10400	37100
Drugg, Jeanne F. & Herbert A.	21,19	#	12400	34050
DuBois, Bernard & Lorraine F.	15,59	#	8650	25350
Duddy, Stephen M. & Nancy M.	42,1-96	#	7000	2450
Dudley, Randolph E.	34,9-1	M#	.	5600
Duffy, Linda	4,33	#	6700	30650
Duffy, Robert	4,74-5	#	6350	.

NAME	MAP		LAND	BLDG
Duffy, Linda L.	4,72-1	#	6400	29900
Duffy, Ronald	4,53	#	8900	39600
Duffy, Robert E.	4,32	#	7600	31050
Duguay, Mary J.	21,28	#	3200	.
Duguay, Mary J. & Lesley E.	21,20	#	15000	17650
Dumais, Norman R.J. & Melody K.	42,1-63	M#	7000	3500
Dumais, Ronald G.	42,1-64	M#	7000	3350
Dumont et al, John, & Barbara	22,10	#	30000	.
Dunchus, Kenneth S. & Nancy N.	4,60	#	9600	30900
Dunham, James R. & Sandra J.	28,16-A	#	4800	13250
Dunham, Wayne R. & Linda M.	6,24	#	7000	31400
Dunham, Gladys B.	28,13	#	2850	30600
Dunham, Paul S. & Shirley D.	15,48	M#	7400	20750
Dunton, Stanford T. & June	8,33	#	19700	35550
Dunton, Bruce & Nancy	8,23	M#	4000	6650
Dunton, Robert W.	27,24	#	450	400
Dunton, Lewis	8,19	#	450	.
	8,21	#	11600	19550
Dunton, Robert W.	27,1	#	3300	26400
Dunton, Stanford T. & June	8,32	#	4000	1650
Dunton, Charles F. & Patricia	28,12	#	2750	25700
Dunton, Walter A.	4,54	#	9150	26450
Durham, Frederick F. & Beverly	5,17-3	#	8700	14050
Durr, David H. & Carol	10,27	#	450	.
	10,28	#	6000	21150
Dussault, Joseph & Florence	42,1-45	M#	7000	2550
Dwinell, Richard J.	21,6	#	14400	8850
Dyckman, Dennis V. & Julia Y.	12,47	#	7400	.
Eckberg, John E.	10,25	#	3000	17150
Ehrich, Robert W. & Ann	32,28	#	10600	79600
Ellis, David B. & Beverly B.	6,14	#	7000	16850
England, Lynne	35,14	#	16850	35200
	35,15	#	350	.
	35,16	#	450	.
Ernst, Roger A.	38,11	#	21900	.
Exel, Lillian J.	11,8	#	8750	10100
	11,9	#	5550	18900
Eyles, Alfred R. & Patricia M.	42,1-24	#	7000	2550
Fair, Sterling J. & Ethel D.	21,7	#	16000	15600
Famosi, Margaret & Reynold	42,1-23	#	7000	3700
Fandrich, Christoph & Gerda	12,41-2	#	9750	13600
Farinoli, Altieri	27,15	#	8100	19650
Farnum, Gregory	7,18	#	.	4450
Farrar, Alden G.	15,56	M#	8100	16500
Favreau, Darrell R.	10,41	#	9300	.
Favreau, Robert & Marilyn	10,51	#	400	.
Favreau, Arthur G. & Bertha V.	10,58	M#	7000	9150
Favreau, Francis A. & Catherine	15,7-2	#	7500	.
Favreau, Robert J. & Marilyn	10,50	#	15050	58000
Favreau, Donald R.	10,63	#	350	.
Feldman-Wood, Florence	3,28-1	#	4500	200

NAME	MAP		LAND	BLDG
Fennell, James F. & Margaret	8,16	* #	19825	54150
	8,16	M#	.	10150
Ferguson, Andrea & Eleanor	32,15	#	9050	52650
Ferguson, Duncan & Barbara A.	1,2	#	8200	.
Fernandez, Santiago & Rose	42,1-30	M#	7000	3800
	42,1-49,65,66	M#	21000	6800
Fey, Laurel B.	20,8	#	6867	2816
Fichtel, Thomas W. & Dagmar	7,27	* #	5250	27850
Figelski, Walter G. & Betty A.	42,1-10	M#	7000	4050
Finn, Joseph A. & Margaret E.	42,1-18	M#	7000	4150
Firmin, Horace B.	32,12	#	9000	31150
Fish, Norman M. & Pauline	10,48	M#	7700	11550
Fish, Robert B.	1,1	* #	1875	.
Fisher, Robert R.	8,24	#	26150	.
	15,50	#	2300	.
Fisher, Barbara A. & Steven	12,41-1	#	8250	25900
Fisher, John H. & Virginia M.	7,42	* #	11850	.
Fiske, Francis & Jane L.	18,10	* #	75	.
	18,9	* #	675	.
	18,20	* #	17000	63350
Fiske, Jr., George F. & Barbara M	11,63	#	27400	.
Fiske, Jr. et al, George F.	11,58	#	22350	.
Fitzgerald, Ronald H. & Barbara G.	34,5	#	8050	31350
	32,2	#	9150	45250
Fitzwilliam, Conservation Corp.	15,3	* #	5000	.
Fitzwilliam Bldg., & Water Corp.	32,7	#	15000	131500
Fitzwilliam, Conservation Corp.	15,3-3,5	#	9200	.
Fitzwilliam Swim, Club, Inc.	23,16	#	12500	7050
Flaherty, Michael J.	35-29,30	#	9000	15200
Flanagan, Harry G. & Patricia M.	42,1-91	#	3500	875
	42,1-90	#	7000	2250
Flanders, Albert	7,7	M#	.	9650
Flanders, Albert E. & Mary L.	32,13	#	4500	42700
Fleet, Norman L.	36,9	#	7850	21050
Flemming, Lynda	35,37-1	#	8000	.
Fleur De Lis Camp, .	10,59	#	.	1500
	20,17	#	82600	37800
	3,14	#	31750	171600
Flook, George L.	7,7	M#	.	6150
Florence, Viola	28,25	#	2800	.
Flynn, Mrs. Leo A.	2-1,2	#	2400	.
Foden, Stanley J. & Patricia E.	42,1-25	M#	7000	2300
Foley, Alice J.	6,17-5	#	7400	34150
Foley, Mike	7,7	#	.	4050
Follansbee, Harper & Patience	13,5	#	17550	4600
	9,16	#	2500	.
Follansbee, Harper	13,6	#	11200	53700
Fontaine, Herve R. & Gladys L.	8,47	#	10050	24000
Fontaine, Joseph M. & Jeannette	12,50-2	#	11800	26650

NAME	MAP		LAND	BLDG
Ford, Lydia W.	27,21	#	2750	20150
Forest, Ronald J.	12,26	#	9600	31900
Forte, Steven W. Deirdre E.	40,6	#	8200	43550
Fortin, Paul R. & Phyllis A.	10,40	#	9100	28350
Fortin, Robert F. & Marie Hill	2,9-5	#	9450	.
Foster, Joseph A. & Gladys E.	2,16	M#	4000	1200
Fournier, James D. & Brenda	6-17-1,18	#	7400	26200
Fournier, Francis H. & Theresa	15,30	#	9000	24400
Frampton, Edward A. & Joan A.	10,15-3,16-2	#	15250	.
Friedman, Larry & Marilyn.	21,15	#	17000	23550
Fuller, Mary Lou	22,8	#	14675	.
	20,19	#	9950	12050
Fulton, David	7,7-11	#	.	3050
Furey, Warren	7,7	#	.	800
G & G Junkyard, .	8,20	#	16750	18350
Gagne, Kerry P. & D. Chapman	11,49	#	8450	29600
Gagnon, Anthony R. & Eileen	17,9	#	8750	53850
Gale, Sr. et al, Charles	25,8	#	30150	33300
Garland, David W.	12,54	#	11250	.
Garland, Florence O.	12-55,56	#	25850	41250
Garland, Donald M. & Phyllis T.	22,4	#	40350	27550
Gartner, John W.	15,38-1	#	800	.
	15,45	* #	15500	75950
Gaseau, Ann K.	12,28	* #	7650	.
Gatcomb, Albert G. & Joanna P.	21,8	#	15000	16900
Gates, Scott M.	4,55-2A	#	6650	15550
Gates, Paul R.	4,55-2A	#	6650	15550
Gates, Harold W. & Mildred E.	23,4	#	9750	7050
Gauthier, Arthur F. & Patricia C.	11,50	#	4000	29800
Gauthier, Harold	7,7-D	M#	.	500
Gehling, Jr., Raymond L. & Elizabeth	24,6	#	27000	11050
Geilfuss, James J. & Janet M.	42,1-40	M#	7000	3650
Gemborys, Walter & Christina	7,7	M#	.	3600
George, Justin W. & Mabel M.L.	8,6	#	6700	.
Gerrior, John B. & Barbara G.	12,12	#	350	.
Giacobbe, Ronald A. & Grace C.	42,1-41,71	#	14000	6550
Gill, Brian C. & Valerie T.	27,5	#	4200	30850
Gill, Brian C. & Valerie	27,10-1	#	5650	.
	27,11	#	3550	.
Gill, Brian C. & Valerie T.	28,2	#	2100	.
Gilman, Richard E.	28,31	#	2750	23350
Gilmore, Lewis D. & Mary G.	36-16,18	#	3900	.
Girard, James	26,1-1	#	9050	12700
Goddard, Arnold R. & Rachael E.	8,46-1	#	8650	36100
Gogolen, Robert A. & Barbara K.	29,1	#	5700	26350
Golden, William	4,46-35	M#	.	700
Golden, Judith A.	11,26	#	4500	24400
Goodale, Arnold P.	3,33	#	9150	.
Goodnow, Richard A.	28,41	#	2750	35400

NAME	MAP		LAND	BLDG
Goodnow, Evelyn R.	6,28	#	7200	20850
Goodwin, Russell G.	8,5	#	4000	24800
Goodwin, Leon I.	29,5	#	2500	17400
Goodwin II, Leon & Michelle	16,20	#	2700	.
Goodwin, Jr., Russell G.	8,45-4	#	13000	35350
Gordon, Robert J.	15,61	M#	15150	23300
Gould, Melrose A. & Kathryn	35,2	#	6300	38650
Gouslin, Roger A & Linda J.	8,45-1	#	11500	55450
Gove, Maureen L.	12,20	M#	4100	11750
Grab, Michael D. & Lola	31,20	#	10250	33050
Grabarz, John P. & Patricia A.	37,10	#	14000	26650
Grabinski, Stanley E.	7,37	#	5750	1650
Graf, Jr., George L. & Lilly H.	20,6	#	23950	17000
Graf, Jr. et al, George L.	3-18,19	#	5400	.
Graham, Gary H. & Alice P.	12,41-3	#	9150	49400
Grant, Shane & Diane	10,8	#	9500	18050
Grant, Lloyd W. & Helen	42,1-13	#	7000	3800
Grant, Phillip L. & Anita M.	42,1-98	M#	7000	3800
Gravel, Donald F.	6,17-4	#	7900	5750
Graves, Jon T. & Ruth B.	4,55-3	#	8450	49050
Gray, Walter M.	32,59	#	4500	34550
Greeley, Marion K.	21,27	#	4000	.
Greeley, Marian K.	21,24	#	30000	14700
Green, Raymond C.	8,3-7	#	410200	.
Green, et al, Barbara L.	20,9	#	28900	13600
Greene, Gerald C.	15,1	* #	10950	94900
Greene, William F.	7,17	#	6550	17200
Greenhalgh, Charlotte	9,15	#	9750	25650
Gregory, Sheila E. & Stephen P.	17,14-1	#	1100	.
Greiner, Walter K.	28,37	#	2750	23700
Grier, John J.	29-20,23,23A	#	11950	17000
Grier, A. Peter	29,23-1	#	11200	28000
Griffin, Leonard C. & Ivy	37,8	#	500	.
	37,15	#	3500	10600
Griffin, Shirley L.	12,41-1	#	9150	.
Grube, Ronald H. & Carmela A.	13,4-3	#	3850	14000
Guenther, James H.	6,3-5	#	6400	.
Guerrette, Helen C.	9,3	#	8750	5300
Guild, Charlotte B.	32,55	#	10350	45500
Guion, Arthur C. & Bethany E.	4,70	#	4800	48900
Gurdak, John A.	7,7-152	#	.	1600
Gustafson, Alan A. & Judith B.	3-10,16	#	7000	3300
Guyette, Glenn J. & Judith P.	8,12	#	6450	.
H. Harvey Inc., .	28,10	#	2750	25200
Haapala, Aili M.	28,42	#	2750	19950
Hadsell, Timothy & Barbara W.	36,4	#	7850	22650
Haeberle, Henry & Kathryn	12,33	* #	9450	67400
	12,34-2	* #	1200	.
Hagglund, Mary	6,49	#	1200	.
Hagstrom, III, Carl J. & Gail	10-57,59	#	17150	45500
Hallett, Frances G.	8-50,52	* #	14750	39350

NAME	MAP		LAND	BLDG
Hamelin, Francis A. & Irene	35,27	#	3000	6000
Hamilton, Curtis T. & Sheila A.	15,20	#	11750	76050
Hamilton, Jr., Stanley & Melissa	16,19	M#	8700	1750
Hancock Homes, Inc.,	10,61	#	5300	.
Hancock, II, James H.	34,22	* #	440	.
Hancock, II, James H.	15,52	* #	10360	92550
Hancock, II, James H.	15,53	* #	7840	6900
	15,51-1	* #	600	.
Handy, Jr., Roy E. & Shirley L.	2,23	#	1000	200
Hanninen, John H. & Brenda L.	29,13	#	2500	23850
Hanninen, Mary A.	3-20,21	#	8100	30300
Hannon, James F. & Myrtle E.	42,1-100	#	7000	2600
Hanscom, Doris A.	12,16	M#	2000	7550
Hanson, Robert W.	36-12,13	#	8000	19500
Harford, Mary L.	27,16		.	925
Harkins, Ellinor L.	6,48	#	4900	17500
Harkins, Robert W. & Nancy L.	37,1	#	13400	.
Harlamert, Leroy & Joan P.	7,28	#	9150	.
Harrington, Robert N.	36,5	#	4600	24250
Harrington, Richard	2,8-1-2	#	8500	.
Harrison, Dorothea M. & Robert	35,26	#	7650	7650
Harrison, Jr., Edwin J. & Beryl M.	23,20	#	34000	15250
Hart, Paul R.	7,28-1	#	8000	18350
Haskell, Howard E. & Lois P.	37,8	#	1000	.
Haskell, Marguerite S.	15-15,19,21	* #	15200	49600
Haskell, Howard E. & Lois P.	37-17,18	#	6150	8700
Hautanen, Brian J. & Donna	8,25	M#	9950	9450
Hayden, Gerald D.	13,12	#	4800	9100
Hayes, Gary	8,8	#	21050	.
Haynes, Nathaniel P. & Robin	11,13-1	#	5850	18250
Haywood, Edward F.	11,10	#	2750	24550
Heald, Gary A.	7,28-2	#	5600	13400
Heglin, Danny L. & Nancy S.	6,36	#	12750	66600
Hendrick, Frederick H.	34,4	#	4000	18000
Hendrickson, Eleanor H.	27,13	#	6100	10650
Hendrickson, Carl A. & Gweneth E.	42,1-36	M#	7000	3350
Henrichon, Alan G. & Margaret R.	4,57-3E	#	8250	35400
Henry, Elizabeth P.	32,9	#	2650	64350
	11,68	#	12100	10400
Henry, Russell	7,7	M#	.	2550
Henry, Everett A.	22,1	#	33000	6200
Herk, Onnie A.	8,29	#	12400	53700
Hersom, James A. & M. Patricia	23,3	#	14250	7500
Heselton, Ruth	33,16	#	10100	57750
Hewitt, John L. & Mary E.	12,31	#	10050	28750
Hickey, Elaine F.	18,25	#	2600	.
Higgins, Barbara L.	12,51	#	8800	39050
Hill, Eleanor M.	11,14	#	250	.
	32,46	#	2400	14650

NAME	MAP		LAND	BLDG
Hill, Eleanore M.	10,84	#	11200	29050
Hill, Jon P.& Randy B. Questad	6,5-6	#	6050	.
Hill, Howard H.& Patricia J.	10-17,20,21,21-1	* #	22050	125500
Hill, Atle A.	6,16	#	7500	18150
Hill, Aarno I.& Hilda R.	14,32	M#	10450	10950
Hill, Eleanore M.	10-32,34	#	13250	17250
Hill, Douglas W.	10,21-4	#	5700	.
Hill, Anne Marie	10,21-3	#	5750	.
Hill, Sr., Rodney	7,7	M#	.	350
Hirschberger, Lenice	33,12	#	10100	59600
Hoag, William	7,7-38	#	.	3450
Hoey, Jr., Clifton G. & Margaret	42,1-97	#	7000	3400
Holbrook, Barbara R.	17,11	#	4350	.
	39,3	#	24950	164550
Holcomb, Gerald	10,33-2	* #	1100	.
Holder, M. Ethel	34,9-15	M#	.	5250
Hollman, William & Joyce H.	14,27	* #	9375	9000
Holman, Lloyd K.	27,10-2	#	4250	.
Holman, Bertha M.	34,9-13	M#	.	6700
Holman, Richard A. & Sandra	17,16	#	10000	37500
Holman, James W.	17,17	#	9800	37750
Holman, John E.	39,2	M#	.	21250
Holman, Esther A.	17-14,15;39-2	#	26700.	26900
Holman, Howard C.	10,43:34,16	#	8300	.
Holman, Rosalie A. & Kathleen	27,10	#	4000	24900
Holman, George W.	4,1	* #	2100	.
Holman 1983 Trust, .	10,4	* #	25800	44500
	10,3	* #	10500	12200
Holmes, Mildred E.	21,2	#	9000	.
	3,11-1	#	6750	.
	7,2-2	#	7000	.
Holmes, H. David & Irene E.	10,80	#	9150	33300
Holmes, Walter B.	21,35-1	#	6200	.
Holmes, Mildred E.	21,35	#	9300	32700
Honeycutt, Marshall L. & Catherine	12,41	#	11950	17450
Hongisto, Walter E. & Modena	39,1	#	10400	30300
Hongisto, Eino E.	18,17	#	700	.
Haupt, Freda B.	31,5	#	5500	64350
Howell, Leona	36,17	#	4650	.
	36,18	#	875	.
	36,15	#	100	.
	36,14	#	1175	.
	16,9	#	6400	.
	16,4	#	350	.
	11,67	#	1750	.
	7,34	#	6850	.
	7,24	#	11050	.
	3,39	#	29875	.
	11,69	#	9700	31300
Howell, Theodore E. & Leona	31-13,18	#	20750	46200

NAME	MAP		LAND	BLDG
Howell, Catherine B.	15,8	#	10650	61400
Howell, Walter A.& Barbara A.	12,1	* #	6300	.
Hoyland, Gustave J.	7,7-23	#	.	4250
Hubbard, David H.& Nancy E.	28,34	#	2750	25000
Hughes, Caroline .	12,18	M#	3000	16050
Hughes, Peter	12,24	M#	2000	16950
Hull, Jr., Francis W.	7,7	M#	.	5300
Hunt, John B.	4,57	#	13600	.
	4,57-5	#	8550	5650
Hunter, William R.& Betty	9,8	#	8800	39400
Huntoon, Mary E.	29,10	#	2500	16700
Hurst, Jane E.	10,40-1	#	6550	.
Hurtibuisse, Robert	4,46-70	M#	.	1050
Hymel, Louis J.	5,4	#	41050	.
Ibelle, David E.& Linda J .	10,15-2	* #	900	.
Ibelle, Alan D.	10,6	#	9700	29250
	10,5	#	7850	37500
Ilg, Dorothy Ann	32-14,21	#	8900	.
Ingram, Flora B.	16,3	* #	6750	14200
	16,13	* #	600	.
J & R Trust, c/o J.Ilg & R.Raitto	15,3-8	#	6700	.
Jackson, Joseph J.& Barbara	14,34	#	9100	34750
Jacobs, Arthur J.& Kathryn	30,9	#	8250	25800
Jacobs, Francis B.	8,18	#	8200	13400
Jacobs, Roland	8,22	M#	4000	7000
Jacobs, Arthur R.& Marlyn M.	37,9	#	7500	16250
Jadwin, John A.	6-42,43	* #	12900	53650
Jarschke, Penny L.	11,51	#	3000	16600
Jarvi,Heirs, David	11-5,6	#	13650	9500
Jarvis, John A.& Lorraine A.	7,10:34,14	#	10100	29150
Jean, Robert F.& Lucinda J.	42,1-34	M#	7000	2300
Jobby, Sr., Francis & Mary	15,23	#	5600	.
Johnson, Agnes J.	12,40-5	#	7350	.
Johnson, Arthur L.& Alice J.	40,5	#	8000	24000
Johnson, Carl H.& Agnes J.	12,46	#	10200	.
Johnson, Bruce	7,7-40	#	.	3350
Johnson, Jr., Russell	40,5	#	.	2950
Johnson, Jr., Arthur L.& Caroline	41,8	#	8450	37200
Jonassen, Aune M.	17,13	#	10000	27150
Jones, Samuel B.& Barbara L.	3-4,6,7	* #	16825	100450
Joy, Lester F.& Janice R.	4,22-1	#	6200	23250
Joyce, Robert F.& Phyllis E.	1-6;2-4	#	2100	.
Judycki, Anthony W.	7,7	M#	.	450
	8,35	M#	7000	28700
Judycki, Frank	7,7	M#	.	600
KAB Realty Trust, Karen Bazley, Trustee	28,5	#	2000	3850
Kane, Albert	4,46-58	M#	.	850
Kane, P. A.	3,30	#	11050	.

NAME	MAP		LAND	BLDG
Kassotis, Wayne H. & Linda A.	27,7	#	2750	29600
Keane, John	7,7	M#	.	5200
Keck, Margaret M.	33,17	#	7800	41050
Keilig, Roger C.	34,2	#	26250	131850
Keith, Marguerite & Bonnie H.	7,7-15	#	.	13750
Kelly, Paul L.	14-30,31	#	12300	49950
Kelly, Judith A.	4,64	#	6000	.
Kelly, Jr., John J. & Patricia H.	22,2	#	8875	3165
Kendall, et al, Frank	6,1	#	2350	.
Kenison, Charles G. & Linda H.	2-11-1,13,15	#	15600	31200
Kennedy, Sheila C.	31,13A	#	2200	.
	16,5	#	13600	.
	28,43	#	50	.
	11-41,45,57,59,			
	60,61,62	#	47750	.
	29,24	#	15850	62700
	11,40	#	21000	110400
	27,12	#	7000	2350
	33,6	#	10250	34950
	32,23	#	4500	47650
Kennedy, James H.	16,6	#	300	.
Kennedy, Sheila C.	28,3	#	4050	34150
Kenney, Ralph & Madeline	4,46-30	M#	.	1050
Kenney, Harold T. & Arlene L.	4,45	#	9100	38450
Kenney, et al, June B.	30,8	#	4000	30700
Kent, Jr., Donald W. & Deborah T	6,38	#	6900	.
Khoury, Brian W.	18,21	#	1750	.
Killeen, Austin J. & Anne	16,8-8A	#	15150	53050
Kinney, David & Christine	28,16	#	7250	22400
Kiritsy, Charles B. & Anna	8,45-2	#	8300	39150
Kiritsy, Charles A. & Virginia	4-30,79,80	#	14700	42600
Kittredge, Philip M. & Barbara J.	1,9	* #	1875	.
Knight, Matthew P. & Carolyn L.	4,57-7	#	82500	38600
Knight, Martha J.	27,4	#	5500	16950
Knight, Bruce & Joan	24,1-2	#	30000	16250
Knowlton, Paul & Marie	7,7	M#	.	2750
Koehler, Jr., Theodore	12,49	#	12000	23700
Kokell, John & Joy M.	18,23	#	3800	.
Korjeff, Gregory M. & Alice	3-3,8,9	#	23400	40700
Korjeff, Michael G.	21,1	#	9750	400
Korpi, James N. & Margarete	22,6-1	#	22500	.
Koski, Irene N.	26,6	#	8400	.
Koster, Peter J.	11,17	#	5000	.
	12,45	* #	2100	.
Kottke, Thomas & Cheryl L.	2-18,19	#	16150	122300
Kozloski, John	7,7	M#	.	450
Kozloski, Jr., John	7,7	M#	.	450
Kozuma, Roger T. & Doris M.	42,1-33	#	7000	1750
Krisch, David A. & Margaret E.	6,31	#	12050	58350
Krumbiegl, Herbert & Phyllis	7,7-29	#	.	3750

NAME	MAP		LAND	BLDG
Krunklevich, Edward M.& Carole	34,8	#	7350	19050
Kuhlman, Mary E.	3-1,2	#	9125	.
Kustoscz, Henry W.& Susan	2,9-6	#	15700	31800
La Chance, Kenneth H.& Esther	37,8	#	500	.
	17-18:37-23:38-12			
	60,61,62	#	20650	.
La Fave, Robert L.& Patricia	12,52	#	6600	37200
La Fontaine, Francis R.	24,2	M#	.	5350
La Pan, William	7,40	#	3950	2650
La Pierre, Emery L.& Judith H.	6,3-1	#	6450	.
La Quire, Peter & Marion	3,28-2	M#	5850	9700
La Roche, Napoleon L.	7,7-12	#	.	3350
LaBrecque, Roger	7,7	M#	.	450
Laderbauche, Paul E.& Beatrice C.	42,1-4	#	7000	3800
Lafave, Scott & Theresa	7,2-1	#	3850	.
Lafferty, John	10,15-1	* #	850	.
Lafamme, Larry & Shannon	4-25-1,2	#	2450	.
Lafond, Jr., Henry A.	3,31-1	#	5800	14950
Lafreniere, Harry J.& Eleanore	27,14	#	2750	31350
Lang, Ralph F.	20,10	#	30500	8100
Lapsley, Joseph A.& Ramona J.	42,1-54	#	7000	1750
Larder, Robert J.	7,7-20,21	#	.	3700
Larson et al, Joseph S.	3,13	#	6300	16850
Latour, Martin	42,1-88	M#	7000	3050
Laughner, Aymer V.& Patricia	14,21	#	4500	16550
Laughner, Lois T.	15,60:32,52	* #	12075	94450
Lauziere, John P.& Gretchen	42,1-86	#	7000	1750
Lavallee, Sheri	11,17	#	5000	.
Lavender, Edward C.	4,33	M#	.	4300
Lavigne, Richard L.& Shirley	26,3	#	6800	31250
Lavoie, Gerard J.& Ella	7,7	M#	.	2700
Lawn, Andrew D.& Patricia	28,17	#	7000	28450
Lawrence, Frank & Hazel	37,8	#	1500	.
Lawrence, Carolyn J.	33,8	#	10050	79800
Lawrence, Frank & Hazel	37-11,13	#	14350	25800
Lawrence, Dale & Rebecca	15,3-2	#	9750	19000
Lawrence, Keith E.	14,6-1	#	9400	.
Le Blanc, Robert A.	34,9-2	M#	.	14400
Lee Tommila, Pallets, Inc.	41,5	#	8050	20350
Leger, Joseph R.	42,1-62	M#	7000	2650
Legg, Barbara H.	20,16	#	7450	22900
Lencho, Keith J.	12,41-5,6	#	800	.
Leone, Sal	4,46-22	M#	.	500
Levesque, Maurice A.& Michelle J.	42,1-48	M#	7000	2800
Lewan, William D.	9,15-1,18-1	#	13350	54750
Lewis, Walter V. & Dorothy W.	12,36	#	12800	42000
Lewis, William H. B.	15,54-1,55	#	7550	.
Liberty, Jack F.& Laura E	28,39	#	2750	31300
Liberty, Jack F.& Laura E.	6,5-3	#	6450	.

NAME	MAP		LAND	BLDG
Lilback, Eino & Reino	14,1	#	6600	.
Lilback, Reino M.& Carolyn	27,12-1	#	6000	27650
Lilback Estate, Eino J.	14,2:27,12-2	#	5850	.
Limauro, Marino & Marie	25,1-9	#	.	3750
Linderman, James L.	26,1-3	#	8800	73450
Link, Susan S.	27,26	#	5950	50500
Linskey, Donald D.& Jo-ann M.	4,57-4D	#	6350	.
Linton, Robert & Margaret R.	9,9,7	#	6250	.
Litchfield, Eva P.	12,43	* #	1675	2000
Little, Robert J.& Cindy	4,57-2A	#	6450	.
Little Monadnock Post,	15,38-1	#	.	.
Lively, Daniel & Nancy	9,6	#	8800	19550
Lively, Curtis R.	16,16	M#	7450	12350
Lively, Helen S.	31,6	#	9000	42400
Longever, Gwendolyn R.	12,60,63	* #	15950	22250
Longever, Dana R.& Karen	33,30:34,7	#	5850	27850
Longever, Roy I.	12,62	#	100	.
Loomis, Doris	29,3	#	3500	19500
Lord, Barbara J.	14,40	* #	3225	.
Love, David M.& Elaine R.	35,7	#	8100	.
Lovelace, Richard & Debra	20,5	#	6850	.
Lowe,Jr., Russell B.	16,30	* #	500	.
Lowry, Robin E.	15-33,34	#	8300	39950
Lucibello, Alfonso A.	42,1-75	#	7000	3500
Ludlum, Elizabeth C.	32,37	#	6300	73250
Luopa, Smertsi J.	18,6	#	9800	37600
Luopa, Arne W.	18,8	#	8200	36350
Lymberg, John & P.Bateman	38,6	#	5500	.
Lymberg, John W.	38,9	#	14450	9800
Lynch et al, Donald F.	42,1-79	#	7000	3400
MacAlister, Bruce & Marilyn	35,9	#	6000	6100
MacDonald,Jr., Angus D.& Carolyn	42,1-50	M#	7000	3700
Mack,et al, Joseph & Josephine	7-1,1-1,1-2	M#	27600	2200
Mackey, Ruth S.	32,18	#	9350	49400
Mackey, James F.& Beatrice	3,28-4	M#	4400	2050
MacLean, Wayne A.& Rita E.	10,15-4	* #	1500	.
Mahon, David R.& Sandra T.	28,9	#	2750	14300
Mahoney, Daniel & Cheryl	7,7	M#	.	1650
Main, Howard L.	7,7-16	#	.	3200
Main, William H.	7,7	#	.	3000
Maki, Sulo A.	7,13	M#	5500	3700
Mandra, George & Susan	42,1-28	#	7000	1750
Mandra, Joseph	42,1-11	M#	7000	2300
Manhoff, Harold,Mildred,& Ira	42,1-15	#	7000	4500
Marchetti, Karin	25,1,1-8	#	.	4200
Mark Edwin, Enterprises	38,5	#	12700	37350
	18-1,16	* #	14250	.
Marsh, Sheldon & Florence	8,17A	#	3800	.
Marshall, Richard L.& Claire L.	42,1-53	#	7000	1750
Marshall, Richard & Joyce	36,7	#	5000	5200

NAME	MAP		LAND	BLDG
Martin, Robert J. & Teresa M.	33,28	#	9000	20750
Martin, Francis & Marie E.	29,11	#	2500	21700
Martin, Doris C. & Joan E.	29,2	#	3300	21050
Martin, Levi F. & Gertrude	10,72-1	#	6500	30450
Martin, Barry J. & Eliz. Briggs	3,31-3	#	4600	33250
Martin, Beverly	42,1-43	#	7000	2500
Martin, Josephine P.	20,11	#	21500	10250
Martin, Edward C. & Sieglinde	14,26	#	10900	8200
Massin, Francis C. & Elizabeth	32,41	#	6000	42300
Massin, Charles C. & Susan M.	32,43	#	7200	31200
Massin, Francis C. & Elizabeth	32,42	#	8850	63750
Mattson, Edwin G. & Shirley	18,5	#	10050	36200
Mattson, Aune S.	15,10:41,1	#	17100	16350
Mattson, Jr., Edwin O. & Sandra	28,29	#	4150	26100
Matulich, B. Alan	1,10	#	4300	300
Maurer, Philip L. & Elizabeth	7-3,4	#	9500	.
May, Warren H. & Linda J.	4-22,23	* #	9600	32150
May, Marion A.	4,24	#	5450	31500
May, Jeffrey L. & Sheila M.	4,47	#	8000	26950
Mayer Molding Corp., .	15,26	#	11800	142550
Mazaleski, Edward B. & Lillian B.	33,23	#	4500	48100
Mazur, Leonard T. & Margaret	10,60	#	7300	39000
Mazzochi, Richard G. & Leslie G.	14,23	#	9850	38350
Mc Ardle, Margaret A.	15,3-1	#	7900	.
Mc Cann, William J. & Betty C.	37,6	#	7000	9100
Mc Carthy, Philip M. & Helen	12,25	M#	2000	9650
Mc Carthy, William J. & C. Bartlett	6,17-2	#	6050	.
Mc Culla, Thomas S. & Beverly	14,19	#	12600	40600
Mc Gill, Helen	15,39	#	7400	29100
Mc Gonagle, Robert & Irene	7,7	M#	.	450
Mc Grath, Martha	15,36	#	7750	.
Mc Hugh, Judith A. & Thomas J.	42,1-92	#	7000	3150
Mc Kenney, William A. & Mary Ulrich	24,5	#	32000	10950
Mc Laughlin, Bertram B.	2,10:8,31:12,4	M#	28650	32450
Mc Mahon, Robert F. & Irene P.	23,1	#	15000	14450
Mc Nutt, Donald L. & Iris B.	36,23	#	2650	.
McElaney, Alfred A.	2,8-2	#	8150	37750
McHenry, Thomas G. & Jane R.	42,1-87	#	7000	1750
McKone, Ethel D.	42,1-73	#	7000	4300
McManus, Marjorie E.	34,9-14	M#	.	8450
Mead, Clara H.	15,5	#	25250	119800
Meatley, David R.	10,65	#	10400	28300
Meatley, Diana J.	10,44A	#	7200	21350
Meatley, Darryl D. & Janet	10,72	#	8450	27050
Meatley, Tynne S.	7,9:11,15	#	6650	23500
Meatly, Theodore	2,11	#	23700	12350
Mellin, Wayne S. & Cheryl A.	9,10-3	#	11050	.
Melvin, James G. & Mabel	35,22	#	1500	11150

NAME	MAP		LAND	BLDG
Menard, Richard A. & Joanne	41,7	#	8550	30600
	18,4	#	350	.
Menard, Mitchell & Elsie	16,15-1	#	7050	30550
Mendeloff, Ernest & Kirstin	11-52,54,55	#	29600	.
Merrifield, B. Kenneth	15,12	#	7100	.
Merrifield, Erwin H. & Frigon N.E.	21,23	#	12000	19450
Merrill, Alan C.	35,37	#	10450	.
Merrill, Theodora M.	35,32	#	6000	16250
Merrill, Alan C.	35-24,28,34,36	#	11000	.
Merriman, Joseph & Janice Barry	9,18-3	#	6900	.
Meserve, Sally D.	14,5	* #	5850	.
Meserve, L. Owen & Sally D.	32,47	#	8650	52150
Methe, Michael A. & Nancy C.	15,22:30,16	#	10950	78500
Methe, Michael A. & Nancy	3,40	#	1800	.
Methe, Robert P. & Velma J.	12,53	#	13400	40450
Methe, Brenda	8,44	#	9800	13800
Metzger, J. Hayes & Katherine	33,25	#	9300	69800
Metzger, Frank J.	34,9-4	M#	.	8550
Meyer, Rev. Eugene W.	21,25:23,7	#	15900	55400
Michaelson, Frank A. & Joan	26-7,9	#	14150	11100
Michelson, Carl	7,7	M#	.	4150
Michelson, Wayne H. & Elaine M.	13,3	#	7200	22800
Milano, Joseph A. & Alice T.	42,1-57	M#	7000	2700
Miller, John D. & Elizabeth	3,15:31,14	#	15350	77250
Millett, Charles E. & Mary V.	35,31	#	3000	8700
Mills, Cameron L. & Roberta A.	42,1-80	M#	7000	3400
Miner, Barbara L.	4,62	#	8250	30600
Mitchell, Richard L. & Barbara R.	21,37	#	9500	20350
Monadnock Lifetime Products, .	34,29	#	10100	76450
	34,27	#	8400	86750
Monahan, Tom	7,7-37	#	.	4350
Monether, Peter C. & Anita	9,17	#	8700	39750
Moore, John R. & Irene B.	25,1-6	#	.	5050
Moore, Norman & Elaine	9,2	* #	5650	.
Morey, Ronald W. & Lecia	34,18	M#	8000	10800
Morey, Kenneth H.	16,22	#	3500	5000
Morgan, Carl & Patricia	4,57-6	#	6250	.
Moriarty, Francis J.	12,29	#	21100	12850
Morin, Ida E.	6,13	#	7400	16800
Morong, Kevin P. & Lisa Breen	28,14	#	3900	19550
Morrarty, Florence	12,23	M#	2000	9350
Morrison, Russell M.	24,8	#	10200	30650
Morrison, William R.	24,8-1	#	7400	25400
Morrison, John D. & Alice E.	2,9-4	#	6050	.
Morse, Daniel C.	8,53	* #	10800	1250
Morse, Donald R. & Elizabeth A.	42,1-39	M#	7000	3650
Morz, William M. & Beverly A.	8,42	#	600	.
Moses, Daniel	20,9-A	M#	.	2150
Mossa, Richard	7,7	M#	.	3250

NAME	MAP		LAND	BLDG
Mosseau, James P. & Irene J.	37,5	#	7000	7900
Motta, Joseph	4,46-47	M#	.	800
Moulton, Alan R. & Ellinor L.	6,48	#	4900	2850
Mowry, Wesley I. & Charlotte P.	23,22	#	15000	12950
Mullen, Isabelle M.	3,29	M#	6450	600
Murou, Kalvin & Ingrid	4,74-4	#	8450	54050
Murphy, Robert A. & Janice L.	4,74-1	#	8250	41250
Murphy, John S.	33,22	#	4500	38100
Murray, Leo P. & Elaine	24,2	#	34050	.
Musmon, Barry L. & Barbara A.	6,32-5	#	4450	.
Myer, Alan G.	30,2	#	7000	38850
Myers, David L. & Marcia	11,7	#	19900	.
Myrick, Harrison D.	8,51	#	11750	52100
Nattila, John O.	41,15	#	11200	31150
Naylor, Cecilia	16,16-1:33,1	#	13300	60650
Nevin, Henry M.	32,30	#	4500	43850
Nevins, Frank C.	7,7-41	#	.	4750
New Eng. Tel. & Tel. Co., .	32,27	#	5000	40350
New Hampshire, Acres, Inc.	4,57-6	#	6500	.
	2,20:5,3	#	24200	.
Newcomb, P. & L. Schimke	10,47	#	7150	36700
Newman, Victor & Louise	3,26	#	4100	.
Nickerson, Ronnie A. & Lorelei A.	9,10	#	9300	38050
Nieber, Donald L. & Fay E.	42,1-6	#	7000	1750
Niemela, Ralph R. & Helen E.	8,7-1	#	14700	189800
Niemela, Ralph, Helen & Ralph J.	8,46	#	10200	62900
Niemela, Ralph J. & Grace M.	6,32-2	#	7600	.
Niemela, Ralph R. & Helen E.	42,2-89	#	7000	750
Niemela, Michael F. & Carol E.	15,9-1	#	9350	63150
Nirenberg, Morris & Rita	20,12	#	43000	43350
Noble, Eleanor	4,46-45	M#	.	800
Noble, Joan	4,46-48	M#	.	550
Noble, Susan M.	10-53,54	#	14350	53500
Nolan, Robert J.	41,3	#	8250	19900
Nolan, Martin W. & Denise	40,7	#	4000	39250
Nolan, Jr., Matthew J. & Mary B.	37,8	#	500	.
	37,20	#	2650	.
Norby, Steven A. & David J.	16,1	#	31150	238700
Norcross, F. Paul	8-28,30	* #	23775	71800
Notti, Kenneth & Lisa	25,19	#	3850	25300
Noury, Richard F. & Dorothy H.	42,1-19	M#	7000	4150
Noyes, Emily Trowbridge	6,38-1	#	7100	.
Noyes, J. Nicholas & Emily	6,37	#	11850	32050
Nye, Jr., Raymond W. & Nancy C.	40,10	#	8250	16700
O'Brien, Nancy A.	7,7	M#	.	6000
O'Brien, John S. & Mary	10,53-1	#	9750	74550
O'Brien, John E.	7,41	#	5150	2400
O'Connor, James J. & Frances M.	6,21	#	7100	.
O'Day, Marie	2-21,28	* #	4600	.
O'Leary, Michael B. & Elizabeth	13,4-4	#	8400	26000

NAME	MAP		LAND	BLDG
O'Neil, Paul E. & Maureen L.	36-19,20,21	#	14400	5750
Officer, Harold & Violet	4,69	#	4000	36600
Ogilvie, David K.	10-62,64	* #	7900	20000
Oja, Sally G.	4,57-8	#	10225	35350
Olson, Nathan J. & Lorraine H	29,21	#	5000	9300
Olson, Francis B.	7,7-14	#	.	3000
Olson, Eric M. & Elaine V.	28,18-1	#	5250	.
Olson, Richard F. & Tania	25,15	#	10000	21400
Olson Estate, Carl E. c/o Kellstrand	7,7-30	#	.	2700
Oman, Ralph H. & Noreine D.	33-13,21	#	8150	32900
Orwell Pond, Inc.,	7,26:11,64	#	9700	15200
Otto, Wendy	2,25	M#	7900	10650
Page, Clarence	4,46-17	M#	.	300
Page, Norman O. & Helen	41,16	#	16000	47000
Paquette, Rene J. & Mary J.	42,1-91	#	7000	2250
Park & Sons, Inc.,	4,57-9	#	6600	.
	6,40	#	19750	.
Park & Sons Inc., .	8,43	#	1000	.
Parker, Thomas F. & June	10,56:11,2	#	14500	85850
Parker, Wilhelmina E.	11-1,4	#	13100	37300
Parks, Corey S.	3,31-5	M#	4600	3100
Parsons, Robert A. & M. Barbara	33,3	#	10550	63300
Patch, Howard & Patricia A.	34,9-10	M#	.	9650
Patch, Richard A. & Nancy J.	10,73	#	7250	29500
Patch, Robert J. & Kathleen	6,32	#	9350	.
Patria, Harland H.	4,50	#	8350	19750
Patrizi, Lebro	6,15	M#	7000	9450
Patten, George	33,19	#	7900	47400
Paul, Edward D.	33,18	#	5650	9550
	33,15	#	8150	39950
Paul, Richard C. & Alice M.	14,33	#	5050	.
Paulin, Clarence J. & Elizabeth	10,24	#	5150	.
Pearson, Frederick J.	6,4	#	17150	.
Peck, George	6,5-2	#	5750	.
Pelkey, Ann I.	7,7	#	85600	55700
	24,7	#	12450	.
Pelkey, Timothy L.	12,40-4	#	7250	3900
Pelkey, Ann I.	7,7	M#	.	1500
Pelkey, Michael	7,11	#	12950	.
Pelkey, Reginald L. & Gloria	34,24	#	8000	41600
Pelkey, Ann I.	25-7,10	#	49500	200
Pelto, Alte & Rita M.	8,49-1	M#	8250	9350
Pelton, Donald	4,46-57	M#	.	550
Pepperman, Authur L. & Bonnie R.	10-77,78	#	13050	81650
Perkins, Lillian	7,7	M#	.	450
Perry, Edythe & Calvin, J. Price	21,30:23-11,17,			
	25	* #	58775	43150
Pespisa, Frank J. & Barbara	10,48	#	8800	65450
Peters, Mary L.	42,1-35	M#	7000	3650
Peterson, Robert H. & Elizabeth	11,44	#	18400	97700

NAME	MAP		LAND	BLDG
Peterson, Malcolm M. & Shirley	42,1-7	M#	7000	3500
Phelps, Roger W. & Constance	15-41,43	#	10000	.
Phillips, Elizabeth P.	31-1,7	#	10800	61400
Piggott, Donna	10,21-2	#	5500	.
Pinkerton, Abraham & Norma I.	42,1-67	#	3500	875
Pino, Salvatore	7,7-24	#	.	5050
Plante, Harold E.	10,16-1	* #	2850	.
Plante, Emil J.	10,36	#	1100	.
Poholeck, Paul & Rose	3,17	#	4000	28400
Pokorny, Joel M. & Vivianne S.	1,4	#	13000	.
Polack, William & Mary	42,1-38	M#	7000	2900
Poor, Alan & Patricia	37,8	#	500	.
	37,19	#	3500	8300
Popple, Raymond E. & Eliza A.	11,3	#	9000	31950
Porfert, Frederic & Diane	42,1-9	M#	7000	3650
Porter, Charles W. & Virginia	4,57-3	#	9000	25900
Posovsky, Milton	23-2,5,28	#	13500	46650
Potter, Bruce R. & Althea E.	9,10-1	#	12750	.
Pratt, Nancy A.	20,15	#	16250	22300
Prentiss, George E. & Edith	10,85	#	4000	29350
Prevett, Jeanne E.	7,31-1	#	5200	17950
Prigge, William N. & Kirsten O.	33,27	#	9050	64950
Proctor, Ray A. & Mary M.	22,2	#	8875	3165
Proctor, Stephen G. & Gail P.	22,2	#	8875	3165
Proctor, Jonathon R. & Nancy	22,2	#	8875	3165
Public Service, Co. of N H	15,42	#	9300	.
	40,9	#	1400	.
	12,27	#	200	.
	18-26,27,29	#	.	.
	18-3,4,7,11,19	#	42850	.
Pulis, Muriel J. & Andrea	15,31	#	8250	64800
Putnam, Bruce D. & Dorreen R.	6,32-3	#	7550	.
Putney, Roger A.	6-41,41-1	#	18600	.
Pytlik, Charles E. & Albertine	23,23	#	19000	41700
Quesnel, Roger J. & Harriet	16,15	#	7800	30750
Quinn, Laurie	4,57-1	#	8550	35950
Quinn, Patrick F. & Shirley	22,3	#	15250	36600
Quinnehtuk Co., .	3,42	#	1250	.
Raitto, Russell G. & Dee M.	15,58	#	8500	52600
Raitto, Mark J.	14,6	* #	2100	.
	15,11	#	17500	.
Raitto, Russell G. & Dee M.	31,12	#	13450	63050
Raitto, Harold N. & Beverly	7,28-6	#	5600	28450
Raitto, Mark J.	15-57,57A	#	15150	24650
Raitto, Jr., Arthur J. & Dianne	20,13	#	14600	32450
Raitto, Sr., Arthur	20,13	M#	.	6600
Ralls, Francis L. & Patricia	42,1-74	M#	7000	4250
Ralowicz, Stephen & Philip	13,4-6,7	#	7450	22400
Ralston, Michael S. & Peggy	3,32-5	#	4750	.
Rankin, Harry G.	42,1-16	#	7000	4500
Rantilla, Grace	17,6:38,2	#	28250	26800

NAME	MAP		LAND	BLDG
Rantilla, Thelma	32,24	#	3350	57200
Rantilla, Henry	38,10	#	22800	8750
Rathburn, John K.	12,44	#	2400	.
Ray, Donald E.& Lois G.	24,4	#	8800	8300
	6,32-6,7	#	8900	.
Raymond, Maurice H.& Eliz.T.	11,12	#	4250	18150
Raymond, Wilfred P.& Lena E.	8,34	#	8855	64850
Raynor, Jr., John & Helen W.	42,1-47	#	7000	3000
Reavill, Lisa K.& R.Wheeler	10,9	#	10200	49750
Reed, Joan M.	15,19-1	#	11550	9700
Rees, Richard H.& Katherine	32,8	#	6750	29500
Reid Real, Estate Trust	15,6	#	23450	3300
Reid, Trustees, D & J	6,29	* #	25	.
	10,10	* #	20775	50350
Reilly, Thomas V.& Jeanne C.	42,1-94	#	7000	1750
Reilly, Jr., Edward T.& Ann-Marie	6,31-1	#	10200	.
Reis, Walter H.	2,3	#	1150	.
Rich, Arlene	32,20	#	10800	81450
Richards, Donald R.	7,7	M#	.	1350
Richards, Jerome E.& Florence M.	35,33	#	7650	12000
Richardson, Barbara H.	15,19	#	10750	73000
Ridabock, Peter P.& Virginia H.	10,26	#	8250	14600
Ridabock, Peter P.	32,29	#	10150	57450
Ries, Kernel & Harriet D.	4-56,59	#	11300	13650
Riley, Thomas, Concetta & Michael	15,54	* #	10850	58100
Riley, John J.& Sheila B.	42,1-2	M#	7000	2750
Rine, Alexander L.	8,10	#	1800	.
Robbitts, William D.	15,55-1	#	9800	51150
Roberts, Jane W.	6-6,7	#	12550	11900
Roberts, Kenneth & Jane	32,40	#	8700	72600
Robertson, Roland & Beatrice	12,50-1	#	7850	.
Robichaud, Thomas A.& Jo-Ann	6,31-3	M#	9950	1350
Robichaud, Robert C.& Constance	12,17	M#	4000	16600
Robidoux, Edward J & Shirley A.	12,11-1	M#	8950	4800
Robidoux, Sr., Edward J.& Cora L.	12,11	M#	9250	13000
Robinson, Jane	20,1	#	7700	6450
Robinson, Anita H.	7,7	M#	.	2000
Rodrigues, Sandra	36,3	#	7650	18400
Rogers, William & Julaine	37,8	#	500	.
Rogers, James M.& Eleanor J.	23,14	#	9000	16800
Rogers, William & Julaine	37,16	#	3500	10650
Romano, Joseph E. & Jenny	23,12	#	30500	46100
Rose, Joel L. & Joanne	20,9	#	26300	14450
Rousseau, Robert H.& Lena	24,3	#	2500	22600
Rousseau, Arthur J.& Genevieve	24,2	#	34050	31500
Rousseau, Lola	23,15	#	13000	17050
Roy, Gordon P.& Deborah	35,17	#	6550	8050

NAME	MAP		LAND	BLDG
Roy's Market Inc., .	32,38	#	6250	56550
Roy,Sr., Arthur C.& Joyce A.	42,1-20	M#	7000	3400
Roye, Wendell J.	34,21	#	8100	16450
Rudy,Jr., Dan & Debra	6,12	M#	8500	11950
Rugg, Thomas I.& Donna M.	8,45-3	#	11300	44400
Rugg, Cleron S.	4-28,29	#	9950	25800
Rumba, Richard G.	15,3-4	#	10000	25600
Rumrill, Robert & D.Fitzsimmons	8,17.	#	6600	25550
Rush, Lloyd E.& Gertrude	7,27-1A	#	2250	.
Russell, Leah E.	28-11,26,27	#	5550	27750
	14,7	#	17550	.
	10-69,70	#	9400	.
Russell, Dorothy	7,7	M#	.	450
Russell, Raymond	10-74,76:28-22,			
	35	#	14400	.
Russell, Dorothy D.& Raymond	28,23	#	2500	15400
Russell, Francis B.& Cecile	18,20-1,1A	* #	16625	80750
Russell, Ralph E.& Mary F.	4,25	#	5900	22350
Russell, Robert P.& Marion L.	30,1	#	3500	31200
Ryan, Dana & Norman J.Chase	42,1-83	M#	7000	5450
Rybak, Aaron	42,2-9	#	7000	.
Ryder, et al, James	34,1	#	15600	97600
Saari, Grace M.	4,66	#	8000	80500
Sabino, Elmer	26,4	#	5600	24950
Sable, Charles E.	6,30	#	.	10600
Salit, Janice P.	19,6	#	1059	.
	19,2	#	1467	.
	19,1	#	1475	.
Sammartino, Victor A.	42,1-84	M#	7000	2100
Sanders, Vernon	7,7	M#	.	450
Sangster, Lilian M.	11,16	#	11850	19800
Santis, Robert E.& Arlene B.	42,1-56	#	7000	1750
Santy,Sr., John D.& Sharon A.	42,1-1	M#	7000	3300
Saturno, Paul M.& Kathleen M.	42,1-58	#	7000	1750
Savoy, Clayton L.& Martha L.	42,1-42	#	7000	2650
Sawtelle,Sr., Kenneth C.& Shirley C.	35,20	#	1500	24900
Schieroth, Herman & Elaine	40,8:41,6	#	6800	1400
Schimke, Fred M.& Doris J.	35,12	#	3750	14850
Schimke, Caroline E.& Frederick	35,21	#	1500	10000
Schimke, Fred M.& Doris J.	35-11,13	#	4400	.
Schoen, Margaret G. Atticks	18,28	#	11200	.
Schoonover, Royl M.	13,4-5	#	4050	.
Schultz, Robert E.& Phyllis S.	11,35	* #	5475	.
Schumann, Robert & Rose Mary	11,42	* #	11050	99400
Scovel, Carl R.& Faith G.	22,7	#	34900	19100
Seilhan, Richard M.	6,5-1	#	8050	.
Seipel, Edward D. & Phyllis M.	3,32-3	#	6000	34700
Seltzer, John C.& Theresa E.	42,1-55	M#	7000	4250
Shanks, James A.& Mildred	4-71,72	#	8300	37800
Shaw, Charles E.	34,9-9	M#	.	17900

NAME	MAP		LAND	BLDG
Shay, Howard W.	23,24	#	19000	25550
Shearer, J. Lowen	15-14,16	* #	8420	4950
Silander, Herbert E.	18,15	#	1575	.
Sillanpaa, Glenn W.& Theresa M.	6,23	#	7000	34700
Silverman, Terry A.& K.Gregory	28,33	#	3850	40050
Silvia, Anthony R.& Joanne	36,8	#	5000	11850
Simard,Jr., Norman A.& Mona D.	10,15-5	* #	1300	.
Simonds, Everett & Alice	12,60-1	#	4950	.
Singleton, Fred G.& Marion G.	34,12	#	4000	18550
Singleton,Jr., Frederick G.& Brenda	32,16	#	4500	41300
Slavic, Fred M.& Rosalind W.	14,4	* #	25450	44750
Smith, Oscar R.& Margaret M.	42,1-72	M#	7000	3700
Smith, Ralph G.& Shirley E.	4,41	#	5000	17900
Smith, Emily H.	12,53	M#	.	7850
Smith, Ramona M.	7,8:28,28	M#	8460	22150
Smith, Burgess	2,12	#	28850	.
Smith, Harold D.	14,12	#	.	600
Smith, Ronald N.& Pauline M.	7,28-3D	#	3950	.
Snell, James D.& Alice E.	24,1	#	30000	8200
Snow, Lorna K.& Barbara Leith	21,12	#	20000	19700
Snyder, Raymond W.& Barbara	14,29	#	12100	22050
Sokol, Thomas J.& M.Madden	4,65,65-1	#	5850	24200
Soly, Joseph E.& Patricia	42,1-37	M#	7000	4300
Songer, Keith	7,7-42	#	.	3450
Spaulding, Maurice W.& Evelyn M.	23-8,26	#	8400	32950
Spear,Jr., Leroy F.	42,2-90,91	#	14000	800
Spezzaferri, Robert & Elizabeth	42,1-81	M#	7000	3250
Spicer, David W.& Beryl A.	21,19-1	#	25000	16100
	10,71:21,29	* #	9150	.
Spicer, Fannie B.	10,82	#	10400	36500
Spicer,Estate, Thelma	23,18	#	7100	9100
	10-79,83	* #	16500	44800
	7,6	* #	2100	.
Spicer,Exec., Patricia	23,19-1	#	6400	.
Spoon, Raymond A.& Judith A.	10,44	M#	8150	11000
Sportsmen's Club, c/o Roland Curtis	2,26	* #	400	.
	2,24	* #	23225	.
	2,7	* #	11900	29850
Stanton, Joyce	7,7	M#	.	450
Stark, Daniel J.& Kathleen A.	11,23	#	250	.
	15,3-6,7	#	9250	37800
Starkey, Carleton E.& Brenda	6,8	#	15600	3250
Starkey, Eugene F.	4,51:12,42	#	12600	.
Steiner, Frank W.& E. Paulin	24,1-3	#	30000	.
Steinert, Russell C.& Ailsa	12,15	#	6250	.
Steinmetz, Janet S.& Hedwig H.	2,9-2	#	7350	.
Stevens, Darlene L.	12,49	M#	.	5650
Stevens, William D.& Pauline B.	4,70-1,74-2	#	14250	43750

NAME	MAP		LAND	BLDG
Stevenson, James	7,7	M#	.	450
Stewart, John & Margery L.	27,22	#	3850	38550
Stewart, Barrie D.	29,22	#	7500	24450
Stone, Stillman P.	36,17	#	2325	.
	36,18	#	437	.
	36,15	#	100	.
	36,14	#	1175	.
	16,9	#	3200	.
	16,4	#	175	.
	11,67	#	875	.
	7,34	#	3425	.
	7,24	#	5525	.
	3,39	#	14937	.
Stone, Stillman S.	7,25	#	7750	6000
	21,21	#	9000	18950
Stone, Stillman P.	36,10	#	5650	.
	11,66	M#	8800	10200
	11,65	#	23050	55050
Stone, Doris E.	12,35	#	8550	36550
Stone, Forrest J. & Rachel E.	40,11	#	8400	46300
Stone, David L.	14,39	#	10250	30600
Stowe, et al, Sandra L.	41,5	#	8050	20350
	41,4	#	9450	59900
	41,11	#	2800	52150
	6,34	#	7050	.
Streeter, Jo-Ann D.	24,2	#	.	26050
Streeter, Jr., Harold A.	4-14,15,16,17	#	7700	.
Strickland, Burton L. & Vera L.	42,1-46	M#	7000	3100
Strong, William, et al	9,4	* #	10125	2250
Sturtevant, Mabel E.	29,16	#	2500	23650
Suchanek, Sr., Thomas H. & Josephine	36,6	#	4500	11350
Sullivan, Francis	31,4	#	9750	77500
Sullivan, Ronald P.	6,31-3A	M#	9700	4300
Sundquist, C. Daniel & Sandra J.	27,20	#	3300	25700
Sunter, Jr., Roy A. & Betty J.	3,32-1	#	5950	48000
Sweeney, Francis W.	29,14	#	3400	3450
Swenor, Violet A.	24,7	#	12450	.
Swenor, Arthur J.	7,7	M#	.	450
Swenor, Arthur J. & Violet A.	25,6	#	15000	24750
Swezey, Clarence E. & Muriel M.	15,44	#	9600	26250
Swezey, Constance & G.H. Neuhoff	14,36	#	9650	23300
T.W. Real Estate Dev.,	32,58	#	4500	80900
Talaszek, Joseph M. & Margaret	28,36	#	6800	37100
Talbot, Richard	3,11:21,3	#	20800	42100
Talbot, Alfred	7,7	M#	.	1500
Tardiff, Joseph E. & Ruth M.	11,20:28,8	#	9050	41550
Tarlton, Peter W.	32,60	#	10000	.
Tarner, John S. & Ann F.	29,7	#	2750	21450
Tartaglia, Salvatore V. & Joanne C.	42,1-67	#	3500	875

NAME	MAP		LAND	BLDG
Tatro, Jr., George A. & Margaret S.	2,8-4	#	8000	27750
Taylor, Stanley H. & D. Raitto	7,14	#	5850	18450
Taylor, Oliver J.	4,52	#	8700	36200
Taylor, William T. & Elizabeth	37,4	#	14500	14250
Thayer, David R. & Jean	23-6,27	#	8800	40250
Thayer, E. Sherrill	6,39	#	10400	27550
Theall, Robert J. & Diane	29,12	#	2500	27100
Therrien, Maurice & Rita C.	3,22	#	4500	.
Thompson, Peter	18,24	#	7450	.
Thompson, Sylvia W.	29,4	#	5350	24500
Thompson, Gertrud E.	34,13	#	4550	44550
Thompson, Catherine C.	15,5-1	#	7700	.
Thompson, Eric & Mary W.	10-30,31	#	8650	44950
Thompson, Alan	32,5	#	5400	29900
Thompson, Todd C.	16,29	* #	900	.
Thompson, Robert L. & Allyn M.	35,37-3	#	8000	.
Tobin et al, Michael & Kathy	35,37-2	#	8100	.
Tolton, George R. & Lynda	9-12,13	* #	13500	58650
Tolton, Lynda T.	9,14	#	9000	23750
Tommila, John W.	41,12-1	#	23000	344100
Tommila, Felix W. & Helmi E.	17,4:41-12,13	#	26300	34900
Tommila, Alan	6,39-1	#	7950	.
Tommila, Mary A.	37,2:41,2	* #	9700	35200
Tommila, John	14,17:41,17	#	5600	.
Tommila, John W.	14,16	* #	15000	79800
Tommila, David F.	41,9	#	9800	40500
Tommila, Felix W. & Helmi E.	14-24,25,37	#	23600	.
Toupin, Gerald R. & Linda J.	42,1-78	M#	7000	3400
Tousley, Charles D. & Doris C.	25,3	#	27700	10000
Towle, Phillip A. & Virginia R.	8,39	#	6000	.
Townsend, Vera E.	20,7	#	9100	40300
Townsend, James W. & Doris E.	23,9	#	12750	8200
Trainor, Jay	4,46-74	M#	.	1250
Trask, George F.	32,19	#	9250	68750
Treat, Donald	3,1:3,2	#	9125	.
Treat, Leonard K.	3-1,2	#	9125	.
Treat, Donald F.	20,16-1	#	10488	.
Treat, Leonard K.	20,16-1	#	10488	.
Treat, John L.	28,38	#	5600	29350
Treat, Leonard K.	20,16	#	7450	22900
Treat, Donald F. & Anne T.	25,12	#	12000	36500
Tree Growers, Inc., .	13,9	* #	17500	.
Tripp, William D. & Geraldine	3,31-2	#	4400	.
Trovato, Francis A. & Pamela	7,28-4	#	4400	.
Trowbridge, Richard K. & Marjory P.	2,9-3	#	9200	.
Troy Mills Inc., .	38,1	#	42900	.
Trueax, Bradley J. & Kathleen A.	42,1-89	#	7000	1750
Trueax, Clyde P. & Faith M.	32,6	#	6300	40550
Tuliano, Edward	7,18	M#	.	2400

NAME	MAP		LAND	BLDG
Turner, Leonard E. & Donna J.	7-15,16	#	5500	17700
Twitchell, Anne D.	3,27	* #	6300	.
Twitchell, Anne D. & Wm.H.Davis, Jr.	15-47,49	* #	3250	.
Uhtenwoldt, Herbert R. & Marlies L.	42,1-31,32	#	14000	3500
Umlor, Edward E. & Grace T.	34,19	#	8100	28850
Underwood, Cathy J.	34,20	#	8100	20750
Underwood, Harriet B.	14,18	#	18100	48650
Vaida, Emil & Pearl B.	21,16	#	16000	17000
Van Blarcom, Edward & Carmen	12,50	* #	8300	.
Van Blarcom, Edward & Carmen C.	12,5	* #	10125	.
Vandersluis, Betty A.	11,32	#	10300	56000
Vanstone, Ellen R.	9,1	#	2650	.
Varney, Donald D.	16,2	#	7900	37100
Veale, Joseph A. & Margaret B.	21,9	#	16000	14900
Vianey, Lucien R.	15,4	#	11400	45700
Viar, William C.	26,2	#	6800	31250
Vinciulla, Anthony	4,46-32	M#	.	600
VonKapff, et al, George R.	33,26	#	9000	32500
W.F.P.Inc., .	21,4	#	16550	600
	3,12	#	9400	32850
	7,23	* #	15900	.
	7,12	#	5900	.
Wagner, Henry C. & Angeline C.	3,32-4	#	4400	.
Waino, Selma	26,11	#	8550	4900
Walden, Jr., Edward C. & Valerie	7,28-8	#	3700	23300
Walker, Robert P.	14,38-1	#	7200	30300
Wallace, Charles C. & Barbara	22,9	#	9950	11600
	32,36	#	2050	.
Wallace, Barbara L.	32,45	#	4000	51550
Wallace, Charles C. & Barbara	32,11	#	4500	49650
	32,26	#	22500	189300
Wallace, Margaret N.	15-7,9,9-2	#	23700	32250
Wallace, Charles C. & Barbara	22,8	#	7325	.
Walling, Phillip & Revel	31,16	#	5000	53950
Walton, John B.	21,31	#	6150	4350
Walz, Sr., Ernest J. & Christine B.	17,5-5:38,3	#	25800	39850
Ward, Ann W.	8,49	#	14100	48300
Waterman, Charles H. & Mildred G.	42,1-21,22	M#	14000	8100
Watkins, Lonnie M. & Lillian	23,10	#	6750	.
	21-38,39	#	18550	106450
Wear, Stephen E. & Florence	4,63	#	10200	26250
Webber, C. Richard	28,7	#	4950	31500
Webster, Marjorie A.	15-17,18	* #	14625	31900
Welch, Lee J. & Cheryl A.	34,3	#	4000	30350
Wells, Bruce	7,7-25	#	.	3550
Welsh, James E.	8,54	#	9850	.
Welsh, Harold	7,7	M#	.	450

NAME	MAP		LAND	BLDG
Wendry, Richard & Janice	13,2	M#	4600	3800
Wentworth, Eric	15,38	#	22850	45150
Wentzell, Richard	35,8	#	2700	.
Wernick, Jules & Julianne	16-26,27,28	#	6400	.
Wessinger, Nancy C.	6,46	#	9000	19350
West, Arthur G.	14,13	#	12100	10600
West, Jean	14,12	#	3850	14100
Wetmore, Marjorie	1,3	#	8600	.
Wharton, Richard T. & Jeanine M.	17,9-1	#	8350	23750
Wheeler, Michael R. & Marion A.	2,8-3	#	9150	40650
Whipple, Richard	2,29	#	.	1500
Whipple, Daley E. & Catherine S.	10,33-1	#	200	.
Whipple, Frank D.	2,29A	* #	14250	.
Whipple, Daley E. & Catherine S.	10-22,23	* #	6450	.
Whipple, Jr., Henry W.	2,29-1	#	9450	41250
Whipple, Sr., Henry W.	3,38	#	300	.
	2,22	#	1600	.
	2,29	#	22300	7850
Whitcomb, Wendall W. & Regina A.	4,49	#	4000	23950
White, Robert	25,1	#	39250	6700
White, Dave W. & Lorraine	25,5	#	8000	9750
White, Silas	7,7-35	#	.	550
White, Marilyn M.	12,48-1	#	9200	9350
White, Dave W. & Lorraine	25,9-1	#	7350	.
White, Ralph S. & Yvonne	25,9-2	#	14700	7050
White, Thomas R.	25,2	#	1000	9050
White, John R.	24,7	#	12450	.
White, Robert	24,7	#	12450	.
Whiting, Stephen L.	13,4-1	#	6600	17850
Whiting, George E. & Kathryn E.	7,33	#	13050	.
Whitmore, Raymore & Laura	21,34	#	4000	6350
Whittemore, Margaret M	15,35	#	4200	16500
Whittemore, Edward & Kathleen	7,7	#	.	1500
Wilder, John F. & Ann H.	6,19	#	4900	31900
Wildman, George F. & Elizabeth	25,4	#	22200	21450
Wile, John A.	18,22	#	4500	.
Willard, Robert R.	35,5	#	3400	2550
Williams, Mary E.	37,8	#	1500	.
Williams, Kevin J. & Nancy E.	7,7	#	.	5050
Williams, Mary E.	37,22	#	4300	.
Williams, Kevin J. & Nancy E.	6,32-4	#	4450	.
Williams, Edward R.	6,3-3	#	6200	.
Williams, Kevin J. & Nancy E.	11,11	#	2750	23650
Williams, Stanley D. & Mary E.	32,44	#	5600	52300
Williams, Simon M. & Eudora M.	6,5	M#	6050	23900
Williams, Susan W.	33,2	#	6750	.
Wilmot, Earl R.	35,10	#	7600	7400
Wilson, Walter & Roberta Mills	3,31	#	5600	.
Wilson, Mae T.	3-1,2	#	9125	.
Winskye, Carolyn J.	35,6	#	950	.
Wolf, Barbara E.	22,5	#	7100	.

NAME	MAP		LAND	BLDG
Wons, Mary	10,45	#	25250	22700
Wood, Susan H.	9,11	#	15000	9150
Wood, Jesse M. & Ethel	20,2	#	800	.
Woodard, Virginia R.	6,30	M#	7600	6800
Woodruff, William	7,7-20	#	.	4600
Wright, Winston A. & Jane R.	10,11	#	10650	38950
Wursche, Robert	7,7	M#	.	450
Wyman, David K. & Nancy B.	21,11	#	17000	17350
Yablonski, John I.	24,2	M#	.	7100
Yantiss, Alvin C. & Gladys F.	10,15	#	8450	.
	32,56	#	10850	75150
Yasvin, Thomas A. & Frances R.	34,6	#	8000	35650
	32,35	#	9350	28200
Yglesias, Luis & Abigail Elias	12,41-7	#	7100	.
Yon, Althea L.	33,9	#	10500	41900
Yon, Edward P. & Rosemary Carte	28,16-1	#	2450	.
Young, Wallace H. & Irene	4,31	#	8100	24800
Zajack, Robert	13,1	#	3500	.
Zerinsky, Robert	4-9,12	#	3150	.
Zimmerman, Susan M. & Martha J.	9,5	* #	3700	.
Zimmermann, Otto C. & Dorothy	33,11	#	10300	78000

SPORTSFIELD COMMITTEE

The Sportsfield Committee is slowly but surely working towards its goal.

Our first project was to find a suitable area for a field. Several flat areas of land being privately owned were not for sale or not the right size. Property behind Webber's Store and on Route 12 south, just beyond Keene Clinic, were ruled out because of wet land and drainage problems. Our choice was Emerson field behind the Emerson School. Some work has already been done on the field and it is centrally located and easily accessible to school children and recreation programs. The land is owned by the Monadnock Regional School District as is land where our tennis courts and pole barn are located and seems to pose no problems according to the lease and the School Board.

We would like to thank the town highway department for all the rough fill from the Fullam Hill road project. The current estimate of fill to bring the field to level is about 8,000 yards. We would appreciate any fill from other town projects. Any rough fill will help reduce the amount of better grade fill needed later on to finish the playing area.

We have also discussed having a construction company drill test holes around home plate area to determine if it would be cost efficient and safe to rip down the ledge. By lowering home plate area, we could reduce the overall cost for fill to level the field. We will continue to look into this project.

I talked with Mr. Dave Edkins, Southwestern Regional Planning Commission, about applying for matching grants or funds through the land and water conservation fund. Grants are awarded through the Federal National Park Service. I have sent for, and received, information for application for this grant from John B. Penny, Concord, N H.

Cost of fence was discussed with Grover Howe of Cheshire Oil. The existing back stop and 4' fence on the right and left of the back-stop, which he put in about 10 years ago, is in excellent condition. There will be no permanent outfield fence as this would limit the use of the field to little league ball only. By leaving the field open, utilizing a portable, collapsible fence when needed for little league or softball, field hockey, soccer or other sports, or events needing an open flat area could use the sportsfield also. Price for this would depend upon fence and post gauge and whether or not a jack hammer would have to be used to get through the ledge.

The construction of two dugouts was discussed with Harold Raitto. Price of cement, block, size of building, labor, etc. would determine final cost of dugouts.

The \$500.00 allotted this committee to further this study was not used.

We will continue to work on the Sportsfield project.

Respectfully submitted,

Sue Bemis
Chairman

Board of Selectmen
Fitzwilliam, NH 03447

Bulk Rate
U.S. Postage Paid
Fitzwilliam, NH
03447
Permit No. 3