


ANNUAL REPORTS
OF THE
TOWN OFFICERS



TOWN OF STODDARD

NEW HAMPSHIRE



2018

2018 Annual Report Dedication

Mary Lou Stymest



Mary Lou Stymest has spent many years serving Stoddard as a member of the Supervisors of the Check List and a Cemetery Trustee. During her tenure on both Boards she has worked tirelessly to improve both. The cemetery improvements are more readily visible and owe much to her efforts promoting them. Her efforts toward helping her community do not just include these elected positions but go far beyond them.

Much of Mary Lou's contributions go unnoticed because she wants it that way. She has provided very meaningful support for the Davis Public Library Summer Reading Program, Historical Society and countless other town activities. But there is a very special activity that cannot be hidden from view, her countless hours beautifying the Town Hall and Gould House.

The flower beds and other plantings were all done by Mary Lou, usually with no outside help, excepting the movement of a boulder or two by a backhoe. Not only did she help put in many plantings, but she is here often to maintain them. Mary Lou's efforts toward improving the Town Hall setting make a great improvement to the visual effect of the facility. She has just asked for permission to plant a small tree and a bush beside a rear corner of the Town Hall, along with a granite bench in a area that is presently drab and difficult to mow.

We offer our sincere appreciation for all your contributions and thank everyone that makes a positive effort to better Stoddard.



ABOUT THE COVER PHOTO

Kayaking on Island Pond by Leigh Fosberry.

ANNUAL REPORT INDEX

2017 Minutes of Town Meeting	31
Audit	53
Budget	42
Budget Comparison 2017/18 to 2018/19	60
Cemetery Commission Report	23
Compliance Officer Report	15
Conservation Commission Report	19
Contoocook & North Branch Rivers Local Advisory Committee	24
Davis Public Library	16
Davis Public Library Financial Report	76
Financial Report	56
Fire & Rescue Department Annual Report	12
Forest Fire Warden's Report	14
Friends of the Davis Public Library	18
Home Healthcare, Hospice and Community Service Report	26
Island Pond Lake Program 2017	29
Lake Host Program at Granite Lake	28
Municipal Services Directory	2
Planning Board Report	7
Police Department Report	11
Property Valuation	77
Schedule of Town Property	75
Selectmen's & Administrator's Report	6
Southwestern Community Services Report	27
Summary Inventory of Valuation/MS-1	58
Summary of Tax Lien Accounts	74
Tax Collector's Report	73
Tax Rate Information	57
Town Clerk's Report	8
Town Officers	3
Treasurer's Report	59
Trust Funds Spreadsheet	71
Vital Statistics	9
Warrant	38
Zoning Board Report	21

MUNICIPAL SERVICES DIRECTORY

TOWN CLERK: LINDA CLARK 446-3326 X-106
HOURS: Tuesday & Thursday 11:00AM to 6:00PM

TAX COLLECTOR: ELLEN MASON 446-3326 X-101
HOURS: Thursday 12:30PM to 2:30PM or by appointment

TOWN OFFICE: JAMES COFFEY – Town Administrator 446-3326 X-103
PATRICIA PUTNAM – Administrative Assistant 446-3326 X-100

HOURS: Monday 1:00PM to 6:00PM, Wednesday & Friday 10:30AM to 4:00PM
HARRY POWER – Compliance Officer 446-7778

STODDARD BOARD OF SELECTMEN:

Christopher Madden, Chairman 446-7814
Charles Fosberry 446-7001
Margo Santoro 446-2223

SELECTMEN’S MEETINGS: 2nd, 4th & 5th Mondays 7:00PM to close of business

STODDARD RECYCLING AND TRANSFER STATION:

HOURS: Saturday & Sunday 9:00AM to 4:00PM
June through the Wednesday after Columbus Day - Wednesday
Noon to 4:00PM 446-3583

POLICE: EMERGENCY 911
CHIEF: David Vaillancourt – Cheshire County Dispatch 355-2000
Non-emergency 446-3597

FIRE & RESCUE: EMERGENCY 911
CHIEF: Stephen McGerty 446-3848

FIRE WARDEN: BURNING PERMITS
Randy Weaver, Warden 446-0116
George Preston, Deputy Warden 446-4391

ANIMAL CONTROL: Call Cheshire County Dispatch 355-2000 or
Keene Mutual Aid Non-Emergency 352-1291

DAVIS PUBLIC LIBRARY: Lauren Rettig, Librarian 446-6251
HOURS: Monday & Wednesday 3:00PM to 7:00PM (summer until 8:00PM),
Tuesday 10:00AM to 2:00PM & Saturday 10:00AM to 2:00PM
(summer Friday 3:00PM to 7:00PM Memorial Day thru Labor Day)

STODDARD CONSERVATION COMMISSION:

Geoffrey Jones, Chairman 446-3439
Meet 4th Wednesday each mo. 7:30PM at Town Hall, as needed. Call in advance for agenda.

STODDARD PLANNING BOARD:

Meet 1st Tuesday each mo. 7:00PM at Town Hall
Anyone wishing a hearing by the Planning Board should contact Vickie Williams 446-7767

STODDARD ZONING BOARD OF ADJUSTMENT:

Meet 3rd Thursday each mo. 7:30PM at the Town Hall, as needed
Anyone wishing a hearing by the ZBA should contact Kathy Ellis 446-6273

JAMES FAULKNER ELEMENTARY SCHOOL: 446-3348

TOWN OFFICERS

Moderator

Daniel A. Eaton - Term Expires 2019

Selectmen

Margo Santoro - Term Expires 2018
Christopher Madden - Term Expires 2018
Charles Fosberry - Term Expires 2020

Town Administrator

James Coffey

Town Clerk

Linda Clark - Term Expires 2019

Tax Collector

Ellen Mason - Term Expires 2018

Town Treasurer

Patricia Putnam - Term Expires 2018

Trustee of Trust Funds

Karen Bell - Term Expires 2018
Richard Betz - Term Expires 2019
Mary Lou Stymest - Term Expires 2020

Trustee of Public Library

Geri Bailey - Term Expires 2018
Angela Nicoletti - Term Expires 2019
Alexia Currie - Term Expires 2020
Alternate - Vacant

Librarian

Lauren Rettig

Police Chief

David Vaillancourt

Special Police (Appointed)

Dominic A. Busto
Cameron F. Prior

Animal Control Officer (Appointed)

Margo Santoro
David Santoro, Deputy

Fire Chief

Stephen McGerty

Supervisors of the Checklist

Mary Lou Stymest - Term Expires 2018
Patricia Marotta - Term Expires 2020
Jean Kelly - Term Expires 2024

Planning Board (Elected)

Alice Hutchinson - Term Expires 2020
Dian Mathews, Chairman - Term Expires 2018
Ruth Ward - Term Expires 2018
Ben Wilder - Term Expires 2019
Jane McOsker, Vice Chair - Term Expires 2019
Christopher Madden - Selectmen's
Representative

Alternates (Appointed)

Harry Power, Alternate - Term Expires 2018
Vacant
Vickie Williams - Secretary

Cemetery Commission

Karen Bell - Term Expires 2018
Amy Rokoszak - Term Expires 2019
Mary Lou Stymest - Term Expires 2020

Zoning Board of Adjustment (Appointed)

Curtis Taylor, Vice Chair - Term Expires 2018
Franz Haase - Term Expires 2019
Angel Nicoletti - Term Expires 2019
Jason Kovarik, Chairman - Term Expires 2020
Douglas Summerton - Term Expires 2020
Richard Scofield, Alternate - Term Expires 2019
Vacant, Alternate
Kathleen Ellis - Secretary

Emergency Management Director (Appointed)

Daniel A. Eaton - Term Expires 2018
George Preston, Deputy - Term Expires 2018

Health Officer

Richard Englund, MD

Commissioner to SWRPC (Appointed)

Dian Mathews - Term Expires 2019

Conservation Commission (Appointed)

Brenda Bryer - Term Expires 2018
R. Scott Semmens - Term Expires 2018
Paul Crosby - Term Expires 2019
Geoffrey Jones, Chairman - Term Expires 2020
Helen Tam-Semmens - Term Expires 2020

Overseer of the Public Welfare

Town Administrator

State Senator - District 8

Ruth Ward - 386 Route 123 South, Stoddard
Ruth.Ward@leg.state.nh.us

**Contoocook & North Branch River Local
Advisory Committee**

Ruth Ward, Stoddard Representative

Representative to the General Court

District #3

Daniel A. Eaton - Term Expires 2018
Daniel.Eaton@leg.state.nh.us

Towns in District #3

Gilsum
Nelson
Stoddard
Sullivan

Town of Stoddard



Boards & Departments

SELECTMEN'S & ADMINISTRATOR'S REPORT

Annual reports for Stoddard are often a bit tricky to understand because of our July 1, to June 30, fiscal year. The State required financial reporting requires the last completed year to be matched to the proposed, future, fiscal year. This leave the current 2017-2018, year in limbo. Please keep this in mind as you look at the budget form section in this report. To help you make a better year to year comparison we have a "Budget Comparison" that will show the proposed budget, by individual account, with both prior years.

During the current budget cycle, we have improved our local area data network by connecting the Town Hall and the Gould House as one location. This has resulted in the elimination of one data (DSL) line and its monthly expense. At the same time, we also set up a small business phone system for the two buildings eliminating a two telephone lines. We hope with the voicemail capabilities of the new system we can better respond to citizen requests. We plan on reviewing how we are using the new system, and what we can do to make it more efficient in the coming months. When calling the Town Offices, please use 446-3326, after which you can enter an extension or a single digit number for the desired function.

Looking toward the future, and the proposed budget, we are preparing to reassess all property values for the final tax billing in December 2019. This has increased our assessing budget needs due to the need to contract with an assessing company to perform this work. Based on current statistics, our median assessment ratio for 2017, is 91.8% which reflects a major increase from 2016 which was 102.9%.

The proposed 2018-2019 budget reflects some requests for capital expenditures. The Police Department is looking to replace it's 2003 Ford Expedition with a 2018, Ford Police Utility Cruiser. With serious frame and other issues, the 2003 cruiser has reached the end of its useful life. The Fire Department has also proposed a new Fire/Rescue boat along with a mechanical CPR device. The Highway Department again has budgeted \$70,000 for town road improvements which will be aided by an additional \$30,910, from an unanticipated State grant that has been received but not yet expended.

We thank everyone that has contributed to our community, with a special thanks this year to Mary Lou Stymest who has taken on many different tasks, with a special recognition of her hard work to beautify the Town Hall & Gould House with gardens, shrub and tree plantings. Mary Lou has also been a champion for improving our cemeteries along many other causes. She has worked tirelessly to make Stoddard a better place.

Respectfully submitted,

James Coffey, Town Administrator

PLANNING BOARD REPORT

Last year at this time we were working on the update for our Master Plan.

Sections completed are: Land Use, Economic Development, and Transportation, for which Southwest Regional Planning Commission provided vital assistance. Sections on Housing, Utilities & Public Service and Community Facilities were completed by committee members Chris Madden, Jane McOsker and Harry Power. This coming year we will endeavor to add to the section on Conservation and Preservation by adding to and updating the Natural Resources of Stoddard.

At the request of the Select Board, the Planning Board undertook the feasibility of creating a town ordinance for the use of fireworks. In the past two summers there have been numerous complaints about the noise from fireworks and the debris left behind. After many meetings with the Fire Department and the town's Fire Wardens and a Public Hearing, it was determined that such an ordinance would be logistically unenforceable. Complaints can be made to the NH State Police. The state noise limit time is 11 PM.

The Planning Board is presenting for a vote this year an ordinance to replace the Accessory Dwelling Unit Ordinance. Last year the state of New Hampshire asked all towns in the state to update their town ordinance according to the new state guidelines. The state Senate Bill 146 went into effect June 1, 2017. Following state guidelines we have written a new ordinance which allows "detached" structures because of the increased interest in "granny pods". The ordinance requires a building permit and a special exception by the ZBA. The Fire Department weighed in on access and parking provisions in this ordinance.

The Planning Board is also presenting for a vote a Home Business Ordinance again at the behest of the Select Board. In doing the research, writing this bill and holding Public Hearings, we were surprised to discover that the Town of Stoddard has many home businesses in operation. This ordinance is an effort to protect the town and all its citizens, while allowing its citizens to prosper.

We would like to thank the ZBA and our many citizens who came to hearings and voiced their opinions, fears and wishes and our Fire Department which played an active role in creating the finished products.

Planning Board members:

Dian Mathews, Chair

Jane McOsker, Vice Chair

Alice Hutchinson

Chris Madden

Ruth Ward

Ben Wilder

Harry Power, Alternate

Vickie Williams, Secretary

TOWN CLERK'S REPORT

There have been some changes in our office again in 2017. As of July, Margo has left us and we thank her for her years of service here and wish her success in the future. We welcome Jen Wells as a new member of our staff to work the Thursday hours. We are pleased to have her, and Jen is making the transition very well.

We purchased a new program this past year for doing the vehicle registrations and other work in the office and are busy getting that up and running properly. Thanks to the budget allocation voted in for us at last year's Town Meeting. The plan for this year is to implement the portion of the program called E-Reg. This will allow our citizens the opportunity to register vehicles and renew dog licenses online from their computers at home or any available internet site (work or library etc.). This process will require virtual checks and would be treated as a mail request. This is a very exciting opportunity that I hope will be of assistance to our townspeople. Thank you again for the opportunity to serve you another year.

Sincerely,

Linda Clark

July 1, 2016 – June 30, 2017

Month	Total Reg.	Dog Fee	Dog Penalty	V.S.	V.S. Copy	Titles	Misc.	M.A. Fee	Total
July	\$20,528.88	\$9.00			\$15.00	\$66.00	\$45.00	\$477.50	\$21,141.38
August	\$19,984.20	\$94.00	\$191.00	\$50.00		\$64.00	\$2.00	\$395.00	\$20,780.20
September	\$23,931.00	\$24.50		\$50.00		\$54.00		\$447.50	\$24,507.00
October	\$20,133.00	\$18.00	\$58.00		\$30.00	\$46.00		\$477.50	\$20,762.50
November	\$13,718.00	\$6.50		\$15.00		\$26.00		\$332.50	\$14,098.00
December	\$18,333.00				\$35.00	\$36.00	\$85.00	\$395.00	\$18,884.00
January	\$14,154.00	\$38.50				\$38.00	\$5.00	\$297.50	\$14,533.00
February	\$20,597.64	\$112.00	\$34.00		\$30.00	\$30.00	\$45.00	\$470.00	\$21,318.64
March	\$17,464.12	\$213.00				\$64.00		\$407.50	\$18,149.12
April	\$14,870.88	\$906.00			\$30.00	\$62.00	\$27.00	\$505.00	\$16,440.88
May	\$24,774.20	\$311.50			\$50.00	\$62.00		\$850.00	\$26,047.70
June	\$24,949.63	\$159.00	\$18.00	\$30.00	\$40.00	\$52.00	\$5.50	\$704.50	\$25,958.63
	\$233,438.55	\$1,892.00	\$301.00	\$145.00	\$230.00	\$600.00	\$214.50	\$5,759.50	\$242,621.05

VITAL STATISTICS

RESIDENT BIRTH REPORT

01/01/17 to 12/31/17

Child's Name	Date of Birth	Place of Birth	Father's/Partner's Name	Mother's Name
Nelson II, Mark Earl	03/08/17	Lebanon, NH	Nelson, Mark	Masters, Sarah
Davis, Vivian Leigh	05/12/17	Keene, NH	Davis, Scott	Klotzbier, Olivia
Hofer, Robin Theodore	06/12/17	Stoddard, NH	Hofer-Fay, Stefan	Gardner, Raina
Mann, Samuel Nolan	07/01/17	Keene, NH	Mann, Nolan	Krochmal, Margaret
Nagle, Isaih Alexander	07/02/17	Keene, NH	Nagle, Casey	Nestervich, Angel
Francis, Brigid Edelina	09/12/17	Lebanon, NH	Francis, Timothy	Leonard-Solis, Mia
Quimby-Hamilton, Lillian Autumn	09/22/17	Manchester, NH	Hamilton, Wesley	Quimby, Leah
Halverson, Nathaniel Jai	10/06/17	Keene, NH	Halverson, Jason	Halverson, Mary
Bryer, Hazel Mae	10/18/17	Peterborough, NH	Bryer, Aaron	Bryer, Christine
Belletete, Logan Andrew	10/18/17	Keene, NH	Belletete Jr, David	Belletete, Shauna
Normandin, Emma Barbara	10/23/17	Peterborough, NH	Normandin, Marc	Normandin, Rebecca
Fontaine II, Christopher Allan	10/26/17	Keene, NH	Fontaine, Christopher	Plante, Heather
Guay, Marlena Arlene	12/26/17	Concord, NH	Guay, Matthew	Guay, Katie

RESIDENT MARRIAGE REPORT

01/01/17 to 02/20/18

Person A's Name	Person A's Residence	Person B's Name	Person B's Residence	Town of Issuance	Place of Marriage	Date of Marriage
Cashorali, Nicholas T.	Stoddard, NH	Kaminske, Katelyn E.	Stoddard, NH	Stoddard	Alstead	10/07/17
Byam, Jesse W.	Stoddard, NH	Osborn, Maranda L.	Stoddard, NH	Stoddard	Greenfield	12/06/17
Vance, Kristen K.	Stoddard, NH	McCormick, Donald B.	Stoddard, NH	Stoddard	Stoddard	12/30/17
Irvin, Elizabeth M.	Stoddard, NH	Hayes, Andrew P.	Stoddard, NH	Stoddard	Keene	01/27/18

RESIDENT DEATH REPORT

01/01/17 to 02/20/18

Decent S Name	Death Date	Death Place	Father S Name	Mother S Maiden Name	Military
Bernier, Suzanne	01/11/17	Keene, NH	Brown, George	Daly, Anne	N
Hicks, Mary	01/18/17	Lebanon, NH	Rogers, Phillip	Bean, Cecily	N
Grondin, Michael	02/13/17	Keene, NH	Grondin, Robert	Darchik, Christine	N
Hill, Lucille	05/08/17	Stoddard, NH	Bray, Samuel	Loggie, Jean	N
Jacobs, Joseph	05/29/17	Lebanon, NH	Jacobs, William	Peterson, Pauline	Y
Hoffman, Carolyn	07/11/17	Peterborough, NH	Nix, George	Mossberg, Alice	N
Carlisle, Dennis	12/22/17	Stoddard, NH	Carlisle, Arnold	Ayers, Pauline	N
Drozek, Barbara	01/04/18	Stoddard, NH	Williams, Alexander	Grant, Fredia	N

POLICE DEPARTMENT REPORT

During the past year the Police Department has been quite busy. Accidents including fatalities, domestic and juvenile issues continue to take up a large percentage of our time. Burglaries have taken a sharp increase. We need your help by calling in suspicious activities, or suspicious vehicles. This Department received many complaints/calls regarding events that people either observed or heard, but did not report until a later date. It is important that if an issue needs to be related to this Department, it should be reported ASAP. There isn't a great deal that can be done if the call is not received by us until two or three days later. Also, if possible, make notes regarding vehicle descriptions and plate numbers.

Speeding in several areas of the town is still the number one complaint in the past year we recorded 190 motor vehicle stops with numerous warning and summonses issued. With the increase in volume of traffic we need to increase our speed enforcement.

We are very fortunate this year to have acquired the services of Lieutenant Cameron Prior. Cameron brings with him full time certification, experience in a sense of commitment and impartiality. Cameron also brings the Stoddard Police Department greater accessibility as he lives locally. Welcome aboard Cam!

This year we are looking to lease purchase a new Police Cruiser. Unfortunately, rust has taken its toll on our 15 year old Police Cruiser. The maintenance has become unrealistic due to a rusty frame, motor, electrical issues and many other safety concerns.

It is requested that homeowners identify their property with a visible number. Having a house identified is very important in providing quick response to an issue. If you have not yet identified your property with numbers that are at least three inches high in a clear available location please do so in order to locate you if an emergency rises.

I would like to thank the Towns people for their continued support and assistance during the past year. I would also like to thank animal control officers Margo & David Santoro for their dedication and commitment to the community. They have reunited many missing dogs to the rightful owners throughout the year. Please be reminded that all dogs must be **registered** every year. Stoddard has a leash law and dogs running loose are at risk to others and themselves. You must have control of your dogs at all times to protect everyone. For an animal control officer or Police officer please call Cheshire County Dispatch at 355-2000.

Respectfully submitted,

David Vaillancourt, Police Chief

STODDARD FIRE & RESCUE ANNUAL REPORT

The Stoddard Fire & Rescue Department call volume for the period beginning January 1st through December 31st 2017 was: 77 fire/service calls and 39 medical/EMS calls for a total of 116 calls. Included in this total were 14 motor vehicle accidents. One of our calls was for a cardiac arrest at 4:15 in the morning and due to hard work and dedication, that individual was brought back to life and commendations are being awarded to those involved. We continue to be very appreciative for the mutual aid given from neighboring departments when needed. Stoddard Fire & Rescue also responded to several mutual aid calls to surrounding departments.

In 2017, the Stoddard Fire & Rescue Department was one of the few small towns who held a food and clothing drive for the Texas victims of Hurricane Harvey. It was a great success thanks to the kindness of our residents.

This past year we had the pleasure to add two new members, Donald J. Holland and Jennifer Rumrill. Both of these new members came to us from the Explorer program. The Explorer program is vital in educating and training interested young people in the area of fire and EMS services. Currently, the Explorer program is seeking volunteers to help with various projects. We are sorry to see two of our members leave the department due to moves out of the area, but wish them the best in their future endeavors.

Our in-house training continues with great participation and success. Our EMS staff has continued their medical education and training. Currently we have on staff, one paramedic, five EMT's and one first responder. Firefighters have continued their training alone and with the medical personnel.

The Knox Box system has continued to be a success and welcomed by our residents. This system, initiated by Chief Stephen J. McGerty is invaluable in protecting those who need it most. Residents who have had a Knox Box installed need not worry that the Fire and Rescue Department might not have access to them in the case of an emergency. With Knox boxes, the Fire Department can gain access to the home and resident by opening the strong box containing a key to the building. These boxes are extremely secure and continue to gain popularity with commercial establishments and private residences. A resident can request one and installation will be executed by the Stoddard Fire and Rescue Department. The resident will only need to pay a one-time fee of \$100 toward the total cost of the box and Stoddard pays the balance.

Our side by side ATV is now equipped with a medical transport unit. With the ATV, we can reach people lost or hurt in areas where a regular vehicle cannot access as well as bringing equipment and people closer to wild fires. We sincerely thank the residents of Stoddard for making this possible.

Next fiscal year, the Stoddard Fire and Rescue Department will be looking into purchasing a new boat. Much needed renovations have been made to the meeting room at the Fire Station including new walls, insulation and sheet rock and a propane heater. With these improvements for the period of November 17th to February 18th we saved over a \$1000 in utility bills. Much of the work

STODDARD FIRE & RESCUE ANNUAL REPORT continued

was done by our members which resulted in a lower overall cost thereby saving the Town money. Thanks to all the members who volunteered their time and efforts to complete the project.

In the coming year, we are looking into implementing a CPR course which will be available to the residents of Stoddard.

The Stoddard Fire and Rescue Department would like to thank the residents of Stoddard, the Mill Village Store, Mike Hayes, the Monadnock Boat Store, Old School Painting, Robert Blair, the Selectboard and Mr. Mike's. In addition, a special thanks to Barbara Rockwell and the Fellowship of Ladies for the blankets. All of you have been extremely generous with your support and assistance.

Lastly, we would like to remind all residents that in case of emergency, please dial 9-1-1 for the quickest response. While calling friends or relatives may be your first instinct, it delays getting you the help you might need. If you are unsure of whether your situation is an emergency, go ahead and call 9-1-1. The 9-1-1 call taker can determine if you need emergency assistance and can route the proper agency to your location. Please be sure that your house number is clearly visible from the street to avoid any delays. Posting your 9-1-1 address at the driveway entrance and on your home will alleviate any confusion as to whether emergency responders have the correct location. Try using something reflective or illuminated so that it can be seen in the evening as well as during the day.

Respectfully submitted,

Chief Stephen J. McGerty

FOREST FIRE WARDEN'S REPORT

First, I would like to take a moment to introduce myself to those of you that do not know me. My name is Randy Weaver and I was born and raised in this town. My grandfather and father both were fire chiefs and deputy fire wardens at one time. I have been on the Stoddard Fire Department for the past 18 years and I'm currently serving as Deputy Fire Chief. I served as Deputy Fire Warden for 11 years before being appointed to Fire Warden last year. I know that I have some big shoes to fill but I'm up to the task and hope to serve this town well just as the past wardens have.

With that being said, last year we did a total of 142 burn permits compared to the 84 we did the year before. We had three small grass fires and four illegal burns as well. Remember that you are required to have a burn permit for any open fire and, with the exception of a cooking grill, you need to be a minimum of 25 feet from any structure.

Be on the looking for signage and brochures around town giving the community more information about how to prevent forest fires and acquiring a burn permit. There will be yellow signs as well as informative brochures at the Town Hall, Mill Village Store and the Town Offices.

If you have any questions, feel free to call myself or one of my deputies and we would be happy to answer any questions you may have.

Thank you and have a safe and wonderful summer!

Respectfully submitted,

Randy Weaver

STODDARD COMPLIANCE OFFICER REPORT

The Compliance Officer works for the Board of Selectmen, submitting Building Permits and keeps the Selectmen up to date on any violations in zoning or state law. I either approve or reject a Building Permit, which is given to the Board for their disposition. I can, however, approve the Building Permit to proceed prior to the Selectmen's signature, should circumstances necessitate an immediate start-up of the project.

There have been several projects started without a Building Permit and, after my contact with the individual, a Building Permit was obtained and the fine of \$275 per day was not imposed as the individuals were not up to speed on state law or zoning.

You do not need a permit for maintenance or repair of your structure and no permit is needed for a replacement septic or replacement potable water supply. However, a new septic or a new well requires a Building permit. All sheds, garages and pole barns require a permit and a 15-foot setback for 100 sq. ft. or less and a 25-foot setback over that footage. The setback is from your lot line as well as from any right of way documented.

If you are purchasing or planning to convert a property from seasonal to a year-round property ~ and there is no Approval for Operation of a State Approved septic system on file at the Selectmen's office or at the New Hampshire Department of Environmental Services, before year-round occupancy can occur, you must have an Approval for Operation.

Once you have decided to move forward with your project, feel free to call me with any questions you might have. I can always be reached at my office 446-7778.

Thank you all for your co-operation!

Harry R. Power
Stoddard Compliance Officer

DAVIS PUBLIC LIBRARY REPORT

2017-18 was an exciting year for the library. Due to the foresight of the addition team, the space retained its cozy and welcoming charm, and the results have paid off. Despite the ever-growing use of personal devices and technology in the home, it's clear that our library and the community's needs for it are still growing. Forty-nine new registered borrowers were added, and overall circulation and visits (up 800+ over last year) continue on an upward trend. The ongoing support of the library board, The Friends of the Library, the library staff, our select board members, our JFES partners, and most importantly the community at large have each played a major role in making the library important to our community. Their advocacy continues to improve our outreach and services to the community year after year.

Last year our focus was on restoring the outside of our building. This year it was focused on adding new services. We increased our winter public hours by 4 each week on Friday as requested by the community. Our goal was to provide more adult programming, and it has been a success. Our paved parking lot and lawn have provided new opportunities to accommodate larger groups than could be supported before. Our programming has grown again this year with 48 more programs being added. Many of these programs were led by our community members. Edible Plants, Harp Music, Essential Oils Introduction, Yoga, Advanced Care Planning, an Illusionist and an Adult Summer Reading Challenge supplemented our well attended Book Club led by Leigh Fosberry. Residents of Stoddard, Peterborough and Hancock attended our NH Humanities *NH on Skis* presentation which was fascinating and allowed us all to meet some of our neighbors. The Board also amended policies this year to allow members of the community to reserve the library for adult group meetings. This has been well received.

For children's activities, the Summer Reading Program continues to draw a large number of the community's families. Sixty-two children attended this year. This program included an author talk by Sandra and Rich Wallace, stories and crafts, book giveaways, a Harris Center presentation and an end of summer party. The children really look forward to the program and prizes. The Stymest family donated a bicycle to this program which served as a great motivator. The 1,000 Books B4 Kindergarten Program saw its first Stoddard family completion this year, and many more families signed up. Friday movies, pumpkin painting, trick or treat, weekly crafts, robot time and maker space activities continue to be in demand.

The Friends of the Library sponsored activities, Fred Marple, Sy Montgomery, and Tracking from Africa to Stoddard had great turnouts, and we look forward to the selected and wonderful programs each year. We are especially grateful for their programming support which includes materials, snacks, books and prizes for programs. Despite inclement weather, this year's book sale still drew many loyal volunteers and readers and was a success. The new shed helped to make the sorting process much easier, and this year is expected to greatly ease the past years' storage and moving challenges. The addition of several new DVDs and museum passes was also made possible through donations by the Friends of the Library.

A special thanks goes to our Director Lauren Rettig who has completed the last of purchases made possible through the USDA grant funds. New shelving in the existing closet is helping us to use available space more efficiently. The new color printer is getting a lot of use as are the 5 general use computers. Public Wi-Fi access has been extended to the gazebo and higher speeds are now

available. We will continue to work on improvements in the technology arena over the next year. Our staff has also been working on much needed inventorying of our collection, and we all look forward to being able to access the catalog online upon its completion.

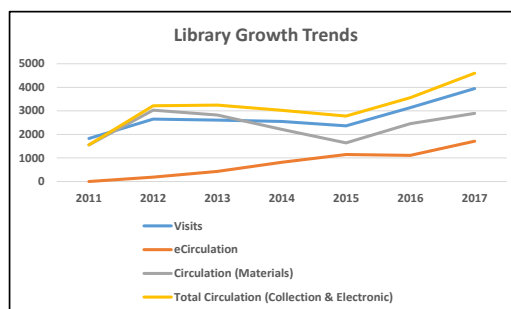
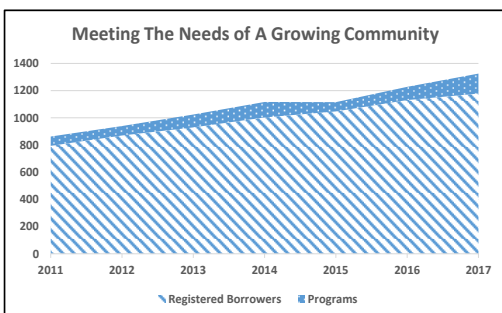
The Book Pal Program coordinated by Angel Nicoletti pairs JFES students with a Stoddard adult who then read a common book, write letters to each other about it, and end with a joint activity. The library assists in acquiring the books for this effort, and it is always looked forward to by participating teachers, adults and children.

With regard to property improvements, we have been very happy with the property maintenance work that has been taken over by Bob Curnutte. Bob's freshly mown grass and the beautiful new window boxes installed by David Lesser have made passing from winter to spring a reason to celebrate. Our new fence which had been delayed due to weather, was finally installed and provides a more functional and safe area for planned children's activities and a garden. The Children's Garden hardscape design is complete and the installation of that is under contract for late spring. The garden itself will be developed once that work is completed. We are all very excited about an anonymous donation made to the Friends of the Library for a mural to be painted on the side of the shed facing the Children's Garden. Some planning has already been done, and we are hoping that this sure-to-be-delightful work will begin in the spring.

Other lawn areas impacted by construction will undergo small landscaping improvements as well, and additional grant funding sources will be pursued as needed. Ongoing tree maintenance activities will be implemented to ensure safety of vehicles and patrons in the parking lot and on the grounds. Plans are also underway to install a handicap railing on our entrance ramp and lighting for the gazebo. To prevent additional damage and to complete building renovation activities, we hope to scrape, paint and replace any rotted siding as needed on the last part of the original building near the John Barrett Memorial Garden this spring. If you haven't stopped to meditate or read in this lovely area, please visit.

After about four years as Board Chair, I will be leaving the Board at the end of my term in May. I am very grateful for having been able to serve the community as part of a strong support team and that we have been able to accomplish so much in that short time. I look forward to the continued growth of this wonderful institution.

Geri Bailey
Chair, Board of Trustees



FRIENDS OF THE DAVIS PUBLIC LIBRARY

Report to the Town 2017 - 18

The Friends of the Davis Public Library exist to augment and enhance the activities and offerings of the Library. It is made up of residents of Stoddard, year-round and seasonal, who make a financial contribution to the Friends'... efforts. All residents are welcomed and encouraged to become Friends... so that our Library can continue to be and do more than town support can afford.

There are several notable and noticeable Friends'... sponsored activities over the course of the year. The offerings of speakers is, perhaps, one of the most noticeable. The humorist, Fred Marple, local (Hancock) author and naturalist Sy Montgomery (*The Soul of an Octopus*), and local Conservation Commission member and tracker Scott Semmens were featured speakers during the course of the year. Fred kept us laughing, even at ourselves and our New England quirks. Sy's presentation was inspirational and made our Friends'... Annual Meeting a big hit. Scott spoke of his tracking in Africa with students from two local high schools as well as his local activity taking stock of animals in our own backyard.

Also, especially notable is the Friends'... sponsorship of the Book Pal program. Friends'... Past-president, Angel Nicoletti, now a Trustee, spearheaded the effort which this year involved a two-part program, one with older and one with younger JFES students. Local residents are paired with students, each reading the same book. They exchange mail about their reading, giving students letter writing experience. At the conclusion of the program all meet together around an activity that picks up the theme of the reading. This is an awaited program each year by students, teachers, and adult Book Pals. Friends of the Library purchase books for the students and Lauren Rettig, our Library Director, arranges interlibrary loans so adult readers can do their reading.

The Friends'... are also involved in several other less noticeable ways, supporting and enhancing Library programming and offering. We purchase DVDs for circulation. We provide passes for library patrons and their families to local museums and activities. Montshire Museum and ice skating at the center in Keene have been especially popular. We also provide materials, snacks, and prizes for Library sponsored activities, supporting the creative programming Lauren develops.

Another most noticeable Friends'... activity is the Annual Book Sale during Stoddard Old Home Days. Accepting book donations beginning in April, collected in the Friends'... donated shed on Library property, the book sale provides several benefits. Of course, it is a significant fundraiser for the Friends'... It also allows folks to cull their personal libraries. People can purchase books, donating what they believe is fair, enhancing their own reading experience. Finally, and a wonderful bi-product of the activity, volunteers help to make the day a great success financially as well as focus for comradery and community. Even last year's mid-day downpours didn't lessen enthusiasm for the activity and the financial result was among the better efforts in recent years.

Watch for this coming year's activity and join in 'making more' of our local Library to the benefit of all of us.

The Rev'd Dr. David Ferner, President

ANNUAL REPORT OF THE CONSERVATION COMMISSION

Community Outreach Programs:

JFES: After a two-year hiatus, on June 20, 2017 the JFES and Conservation Commission conducted a joint outing to Stoddard Rocks and Pioneer Lake for 85 students, K through 5th grade. This is a wonderful opportunity for the students and teachers to reconnect with town owned land and afford a continued understanding and appreciation for the conservation lands that make up 65% of this town. It is also a nice way for the Conservation Commission to remain lightly tethered to the school and the younger generation.

Olde Home Days: The annual conservation forum was postponed this year, due to scheduling conflicts. It was rescheduled and co-sponsored by the Davis Library and held on Friday, November 17th. Approximately 40 people attended to hear Conservation Commission member, Scott Semmens give a presentation entitled "Tracking Animals from South Africa to North America." In recent past, Scott has travelled to Africa several times with high school and college students. During his travels in South Africa and Botswana, his group has tracked elephants, lions, leopards and rhinos. In North America, Scott has tracked many small and large mammals including moose, bear and bobcat. His slide show presentation and stories demonstrated the perspective of the intelligence and behavior of wild animals and their conservation.

Intervenor for Proposed Wind Farm on Tuttle Hill, Antrim

As mentioned in last year's town report, on Dec.19, 2016 the Site Evaluation Committee voted, 5-1 in favor of issuing a permit for Antrim Wind Energy LLC to construct 9 five hundred foot wind towers on Tuttle Hill in northwestern Antrim. A group of local landowners (abutting and non-abutting), The Wind Action Group, "Five Meteorologists", the NH Attorney General's Office (which serves as counsel for the public during the SEC proceedings) and the Stoddard Conservation Commission (represented by Geoffrey Jones) filed a motion for a rehearing to appeal this decision. The basis for the appeal was rooted in substantial questions of law. Specifically, *"the Appellants assert that the SEC did not apply its own rules; made factual determinations that were devoid of evidentiary support, and misapplied New Hampshire law."*

This effort resulted in hiring of attorney Eric Maher of the law firm Donahue, Tucker, & Ciandella, PLLC, Exeter, NH. An appeal was made and accepted (in August, 2017) by the NH Supreme Court. The case was heard on Thursday, January 25th, 2018. A decision should be made sometime in the spring of 2018. For more information, feel free to contact Commission chair Geoff Jones.

Stewardship Activities on the Town Forest:

On June 10th, a volunteer trail crew consisting of Paul Crosby, Jill Fish, Ken Henninger, Scott and Helen Tam Semmens, Sabine Duran, Mark & Gerry Bailey, and Geoff Jones, spent 6 hours touching up the trail to Stoddard Rocks and maintaining the vegetation along the dam, the latter, as required by DES Dam Bureau. Their work set the stage for a nice hike ten days later by the students from JFES. Thank you for your time and interest.

Volunteers will be sought to help with trail maintenance this spring and summer. Work days will be advertised on the town website and at public places around town. If you are interested in being part of the trail crew, contact Geoffrey Jones at geoffreytjones@gmail.com

CONSERVATION COMMISSION REPORT continued

Looking for new Conservation Commission members:

After 1 three-year term, Brenda Bryer is not seeking a second term, as she plans to travel and spend more time with her family. We thank her for her valuable time and input.

If anyone in the community is interested in serving on the Stoddard Conservation Commission, the main credential we look for is interest and enthusiasm.....and if you have natural resource expertise, all the better. Please contact chair Geoff Jones by e-mail: geoffreytjones@gmail.com

Monthly Meeting: The Conservation Commission meets on the FOURTH Wednesday of the month, 7:30 pm at the town hall. The public is always welcome.

Respectfully submitted,

Geoff Jones, chair

Scott Semmens, vice chair

Brenda Bryer, secretary

Helen Tam-Semmens, treasurer

ZONING BOARD REPORT

The Zoning Board of Adjustment (ZBA) is charged with the responsibility of making decisions in the following 4 types of appeals:

VARIANCES- Under special circumstances, an applicant may apply to be granted relief from application of the strict terms of the Community Planning Ordinance (CPO). To grant this relief, it must be established that all five of the following conditions are met:

1. The proposed use would not diminish surrounding property values.
2. Granting the variance would not be contrary to the public interest.
3. Denial of the variance would result in unnecessary hardship to the owner.

“Unnecessary Hardship” is defined in RSA 674:33, I as “owing to special conditions of the property that distinguish it from other properties in the area: (i) No fair and substantial relationship exists between the general public purposes of the ordinance provision and the specific application of that provision to the property: and (ii) The proposed use is a reasonable one. If this standard is not satisfied, Unnecessary hardship can also be deemed to exist if, and only if, owing to special conditions of the property that distinguish it from other properties in the area, the property cannot be reasonably used in strict conformance with the ordinance and a variance is therefore necessary to enable a reasonable use of it.

4. Granting the variance would do substantial justice.
5. The proposed use is not contrary to the spirit of the ordinance.

APPEAL FROM AN ADMINISTRATIVE DECISION- If an applicant has been denied a building permit or is affected by some other decision regarding the administration of the CPO, and believes the decision was made in error under the provisions of the ordinance, the applicant may appeal the decision to the ZBA. The appeal will be granted if it is shown that the decision was indeed made in error.

SPECIAL EXCEPTION- Certain sections of the CPO provide that a particular use of property in a particular zone, will be permitted by special exception if specified conditions are met. The necessary conditions for each special exception are given in the ordinance. The appeal for a special exception will be granted if you can show that the conditions stated in the ordinance are met.

EQUITABLE WAIVER OF DIMENSIONAL REQUIREMENTS-If an applicant discovers an existing dimensional nonconformity after the structure was substantially completed or after a vacant lot in violation had been transferred to a bona fide purchaser AND the nonconformity was caused by a good faith error in measurement or calculation, the applicant may appeal to the ZBA. If it is determined the nonconformity does not constitute a public or private nuisance nor diminish the value or interfere with future uses of other property in the area AND the cost of correction would far outweigh any public benefit to be gained, the ZBA may grant the waiver.

ZONING BOARD REPORT continued

*Please note: Appeals information (above) was taken from several sources and rephrased for purposes of it fitting the purpose of inclusion in this annual report. For this reason, what is stated is not the actual or complete wording in any zoning ordinance-THE ACTUAL ZONING ORDINANCE IS WHAT WILL BE USED IN ANY APPEAL.

2017 was a year of change for the Stoddard ZBA. We thank former Chairman Paul Krampfert, David Costin, Dean Huber, and Ed Saleski for their longstanding time on the ZBA, and wish them well in their future endeavors.

Franz Haase and I (Jason Kovarik) joined after Town Meeting last year. As a board with two new members and down a Chairman, our first order of business was to have an election for Chairman. Franz piped up with his very first motion, stating that I should be nominated for the position. The motion carried, and the rest is history. Doug Summerton joined us in June, which gave us five regular board members and three alternates. As of today we are down from three to only one alternate. We will be looking to fill those ranks so if you know anyone interested please let us know.

We thank Angel Nicoletti, Vice Chair Curt Taylor, alternate Richard Scofield and our secretary Kathy Ellis for sticking around and sharing their knowledge and expertise with us new members. From April through December we held five regularly scheduled meetings and then two extra meetings in December. During that time we conducted three site visits and three hearings. We are looking forward to the Spring 2018 Planning and Zoning Conference. There we hope to increase our collective knowledge of procedures and best practices from around the state.

Respectfully submitted,

Jason Kovarik
Chairman Stoddard ZBA

STODDARD CEMETERY COMMISSION ANNUAL REPORT

The Stoddard Cemetery Commission is sorry to announce that Ed Saleski has retired from our commission and is now a Florida resident. Ed was always ready with help, suggestions and action. You will be missed Ed. However, we are pleased to welcome Karen Bell to the commission. Karen understands our goals and concerns for well-kept cemeteries.

Also, we wish to thank our caretakers: James "Bob" Curnette, who cares for 4 of the cemeteries which include, New Dow, New Town, Robb and Stevens. All are always well mowed and cared for. Our new caretaker is Mike Shawver who cares for Old Dow. This is a most difficult cemetery, full of uneven surfaces, rocks and a large overgrown area in the center. These gentlemen do a wonderful and thorough job dealing with the weather and mowing. We plan to complete the tree work in New Dow this year. Thanks to Frank Stuckey for your excellent treework. We also plan to cut and control one overgrown area in Old Dow in 2019.

Cemetery updates

New Town Cemetery is very fortunate to have had a \$50,000 donation who's interest is to be used to clean and repair headstones. This work has not been done for the past 10yrs but now these finances are available and this work is being done. Thank you Trustee of the Trust fund. Also our thanks to Patty Marotta who started cleaning the headstones in New Town Cemetery in July 2018. She has made and will continue to make such an improvement. Thank you, Good job Patty!

Robb Cemetery has had its lower tree limbs trimmed up, brush removed and a mole problem stopped. Steven Cemetery. This little cemetery has no problems at the present time.

Our goal is to make all 5 Stoddard Cemeteries well cared for, dignified, peaceful and beautiful final resting places for our loved ones.

Please notify us of any concerns, complaints or suggestions you may have.

Respectfully,
Stoddard Cemetery Commission

Karen Bell
Amy Rokoszak
MaryLou Stymest - Chair

CONTOOCOOK AND NORTH BRANCH RIVERS LOCAL ADVISORY COMMITTEE ANNUAL REPORT

The Contoocook & North Branch Rivers Advisory Committee (CNBRLAC) completed a very productive year in 2017 with a full slate of meetings, events, monitoring activities, and public programs for the Contoocook and North Branch Rivers communities.

Established in 1988, the CNBRLAC represents the fourteen communities of Antrim, Bennington, Boscawen, Concord, Deering, Greenfield, Hancock, Henniker, Hillsborough, Hopkinton, Jaffrey, Peterborough, Rindge, and Stoddard through its statutory duties including permit review and management plan coordination. The CNBRLAC provides a voice for the Contoocook and North Branch River towns and cities through the river's designation in the New Hampshire Rivers Management and protection Program. The CNBRLAC updates the *Contoocook and North Branch Rivers Corridor Management Plan (CNBRCMP)*.

(<http://www.des.nh.gov/ortganization/divisions/water/wmb/rivers/documents/ctc>), and coordinates the activities in it.

The CNBRLAC reviewed and provided comments on several local projects plans and proposals in the Contoocook and North Branch Rivers, including shoreland construction projects, Bridge and Roadway improvement projects in Peterborough, review and comments of a 10,000 s.f. Performing Arts facility in Henniker, a sewer pumping station in Hillsborough, and review of drainage issues in Jaffrey, to name a few.

Non-statutory or discretionary programs include a variety of studies, planning activities, and programs related to the Contoocook and North Branch Rivers and its watershed.

The VRAP Monitorinhg Program marked its nineteenth year in 2017. The CNBRCMP depends on the high-quality work of many volunteers who each year monitor river and stream health in the Contoocook and North Branch watershed, a total of 67 miles from Rindge to Concord. During the summer, volunteers collect river water samples. The resulting data are used to assess the water quality in the rivers. That information is shared with municipalities and local officials for their use, as well as the State of New Hampshire, and the United States Congress.

At the annual meeting in November the CNBRLAC elected Matt Lundsted as Chair, and Marco Philippon as Secretary. We bid farewell to Janet Renaud who had served as Chair for many years, and thanked her for her leadership. Paul Krampfert, from Stoddard, had also tendered his resignation earlier in 2017. Both will be missed.

The work of the CNBRLAC would not be possible without the financial support of the fourteen "river towns" Thank you all! Special thanks to the Monadnock Paper Mills which has provided the committee with a monthly meeting place.

**CONTOOCOOK & NORTH BRANCH RIVERS LOCAL ADVISORY
COMMITTEE ANNUAL REPORT** continued

This year the NH Rivers Management celebrates 30 years caring for, and protecting our rivers. Special events will be held throughout the State during this year.

The CNBRLAC meets on the third Monday, at 7 pm, at the Monadnock Mills in Bennington. All meetings are open to the public. For further information, please contact Matt Lundsted, Chair via telephone 603-424-8444, or email: mlundsted@ceiengineers.com, or your town representative below.

Ruth Ward
Stoddard Rep. To CNBRLAC

HEALTHCARE, HOSPICE AND COMMUNITY SERVICES

Report to the Town of

STODDARD

2017/18

Annual Report



During the fiscal year 2017/18, Home Healthcare, Hospice and Community Services (HCS) continued to provide home care and community services to the residents of Stoddard. The following information represents activities in Stoddard during the past twelve months.

Service Report

Services Offered	Services Provided
Nursing	325 Visits
Physical Therapy	173 Visits
Occupational Therapy	69 Visits
Medical Social Work	38 Visits
Home Health Aide	177 Visits
Chronic Care	228 Hours
Health Promotion Clinic.....	1 Clinic

Healthy Starts prenatal and well child care, hospice services and regularly scheduled “Nurse Is In” clinics, including foot care, are available to residents. Town funding partially supports these services.

HCS also offers the Age In Motion (AIM) program in Stoddard with sessions in the spring and fall. AIM is an exercise program designed primarily for older adults. AIM promotes exercise for balance, flexibility, and to build strength, preventing falls and enhancing older residents’ ability to stay independent.

Financial Report

The actual cost of all services provided in your fiscal year 2017/18 with all funding sources is \$138,426.00. These services have been supported to the greatest extent possible by Medicare, Medicaid, other insurances, grants and patient fees. Services not covered by other funding have been supported by the town’s appropriation.

For fiscal year 2018/19, we request an appropriation of \$800.00 to be available for home care services and \$1,200.00 for the Age In Motion program in Stoddard.

SOUTHWESTERN COMMUNITY SERVICES, INC. REPORT

Southwestern Community Services, Inc. (SCS) would like to take this opportunity to thank the residents of the Town of Stoddard for their continued support. Our combined efforts to serve the needs of local communities, such as Stoddard, count on the support provided by local citizens and the town in which they live.

During the past year, SCS delivered a myriad of social and human services to 88 Stoddard households. The total value of these services exceeded \$76,534. Detailed information regarding this assistance has been sent to the town's Board of Selectmen. It is available to anyone interested by logging onto SCS' website, www.scshehelps.org, then clicking on the "SCS News" tab and the "Economic Impact Report" line. Detailed town-by-town reports are available there.

Major SCS programs that assisted Stoddard residents during the past year included Head Start, the Women, Infants and Children Nutrition (WIC), Heating Fuel & Electric Assistance, Housing Stabilization Services and Substance Abuse Prevention among others. Additional program information can be obtained by contacting SCS at 352-7512; stopping by our offices located at 63 Community Way in Keene or by visiting our web site www.scshehelps.org.

Local support is a vital component of SCS' entire set of programs and services. The local support provided by the Town of Stoddard enable us to continue effective outreach efforts throughout our rural areas. SCS welcomes comments and inquiries about our many programs designed to assist the less fortunate of our area.


Thank you once again for your generous support.

Sincerely,
Keith F. Thibault
Keith F. Thibault, chief development officer
Southwestern Community Services, Inc.



Southwestern Community Services

LAKE HOST PROGRAM AT GRANITE LAKE



The New Hampshire Lakes Association, Lake Host Program, at Granite Lake continues to inspect boats and educate boaters about the spread of aquatic invasive species for another successful season. Thanks to the generosity of both the towns of Stoddard and Nelson. Our Granite Lake ramp coverage ran from May 20 through September 15. The ramp was staffed with 22 Volunteers and 7 paid Lake Host inspectors. We added two new volunteers and trained three new young paid lake hosts. I continued with the Friday afternoon shift from 3-6pm but only during July and August our busiest time at the ramp. The boat ramp showed a steep decline in boat inspections from 1,019 in 2016 to 792 in 2017. Our rainy and cool summer seemed to limit the number of boats utilizing the lake. We are noticing however a steady and growing use of the lake by canoe, kayaks and paddleboards. Our volunteer coverage remains very consistent from season to season, 539 hours 2016 to 523 hours in 2017. One of our volunteers logged 66 hours at the ramp, an outstanding commitment, I think you will agree. Our young paid lake host inspectors including myself as point person logged about 420 hours of ramp coverage and supervision. This figure is similar to last year's season. We mailed for inspection two weed samples which luckily turned out to be non-invasive.

At the state level The New Hampshire Lakes Association reported 22 saves on lakes across the state. The new state law is now in effect and highlights the states concern about the transportation of aquatic invasive species. We find at Granite Lake, a very high awareness of this issue by our boaters which is demonstrating I believe the importance of educating and reminding boaters of the need to be vigilant.

New Law

Under this new law, it is illegal to transport (on trailer, boat, or vehicle) or introduce any Aquatic invasive species in New Hampshire. When leaving State waters, a person shall drain their boat and other water related equipment that holds water, including live wells and bilges. Failure to meet these requirements will result in a fine of \$50.00 to \$250.00.

All boaters are urged to follow the simple practice of "Clean, Drain, and Dry!"

CLEAN off mud, plants, animals, and algae from boats, motors, trailers, vehicles, and equipment.

DRAIN your boat, live wells, ballast tanks, and equipment away from the waterbody.

DRY anything that comes in contact with the water.

Anita Flanagan

ISLAND POND LAKE PROGRAM

Under the auspices of the New Hampshire Lakes Association the three Stoddard lakes participate in the lake host program. The program is run by a combination of paid hosts and volunteers with the purpose of checking boats coming in and out of the lakes for invasive plants or animals. Boater awareness and education about the problem is also a goal of the program.

The 2017 Island Pond lake host program was managed by David Lesser. There is only one public access to our lake, the ramp/beach area on Route 123. Over the late spring/summer we covered weekends, holidays, and fishing derby days, using a paid lake host or volunteer. A total of 408 paid staff hours and 60 volunteer hours were recorded at Island Pond. The number of inspected boats was 824, an increase from last year. We remained invasive plant and animal free as of the end of the season.

Special thanks to our point people: Anna Hubbard, Francie Huntley, and Alan Carlyle. A big thanks also goes to the 8 local volunteers who assisted the program. Island Pond Association plays a key role in that their membership in the NH Lakes Association allows us to have a lake host program. We are also very appreciative of the financial support allotted to us by the Stoddard voters. Even though we are NH Lakes grant based, we do not get enough money this way to support our complete program. So thanks Stoddard residents—Island Pond can remain an invasive species free, favorite boating and swimming spot for many in the area because of your financial assistance.

Island Pond is also very fortunate to have an active weed watcher program. These 11 participants, all volunteers, regularly inspect our lake for any signs of invasive plants or animals. The combination of a lake host and weed watching program has proven to be very effective statewide in keeping lakes free of invasive species. Thanks to all of these volunteers and their coordinator, Charlotte Lesser.

Respectfully submitted,

David Lesser

Town of Stoddard



2017 Town Meeting Minutes

TOWN OF STODDARD, NH
TOWN MEETING
MAY 9, 2017

To the inhabitants of the Town of Stoddard in the County of Cheshire in the State of New Hampshire, qualified to vote in Town affairs: You are hereby notified to meet at the Stoddard Town Hall, 1450 Route 123 North in said Stoddard on Tuesday, the ninth (9th) day of May 2017, next at eleven of the clock in the forenoon (11:00 AM) to act upon the following articles:

The Polls will be open from 11:00 AM to 7:00 PM. For Articles 1 and 2.

Article 1: To choose by ballot all necessary Town Officers for the ensuing year.

Article 2: Shall the Town vote to adopt the changes to the Community Planning Ordinance relating to Accessory Dwelling Units as approved and recommended by the Planning Board.

Majority vote required.

FURTHER; you are hereby notified to meet at the James Faulkner Elementary School, Lucy B. Hill Community Room, in said Stoddard on Tuesday, the sixteenth (16th) day of May 2017, next at seven of the clock in the evening (7:00 PM) to act upon articles 3 through 28.

The meeting began at 7:00 PM. Call to order by Moderator Daniel Eaton. He requested the Pledge of Allegiance to be lead by any and all veterans present. There was then a moment of silence for all those we have lost in the past year.

Article 2: A motion was made by Dian Mathews, seconded by Alison Hutchinson to table this article. **Passed by unanimous vote.**

Article 3: To see if the Town will vote to raise and appropriate the sum of \$414,781 for general municipal operations. This article does not include special or individual articles addressed. **Majority vote required. Recommended by the Board of Selectmen.**

Article 3: Motion was made by Steve McGerty, seconded by Chris Madden to accept as written. **Motion passed by unanimous vote.**

Article 4: To see if the Town will vote to raise and appropriate the sum of \$6,950 for the operating budget of the Stoddard Planning Board. **Majority vote required. Recommended by the Board of Selectmen.**

Article 4: Motion was made by Dian Mathews, seconded by Chris Madden to accept as written. **Motion passed.**

Article 5: To see if the Town will vote to raise and appropriate the sum of \$6,550 for the operating budget of the Stoddard Zoning Board of Adjustment. **Majority vote required. Recommended by the Board of Selectmen.**

Article 5: Motion was made by Angel Nicoletti, seconded by Ed Saleski to accept as written.
Motion passed.

Article 6: To see if the Town will vote to raise and appropriate the sum of \$55,820 for the operating budget of the Stoddard Police Department. **Majority vote required.**
Recommended by the Board of Selectmen.

Article 6: Motion was made by David Vaillancourt, seconded by Joanne Vaillancourt to accept as written. Curtis Taylor asked if this request included all salaries and equipment, answered yes by David. **Motion passed.**

Article 7: To see if the Town will vote to raise and appropriate the sum of \$8,000 for the Antrim ambulance service and other appropriate services. **Majority vote required.**
Recommended by the Board of Selectmen.

Article 7: Motion was made by Steve Rockwell, seconded by Don Holland to accept as written.
Motion passed by unanimous vote.

Article 8: To see if the Town will vote to raise and appropriate the sum of \$100,800 for the operating budget of the Stoddard Fire & Rescue Department. **Majority vote required.**
Recommended by the Board of Selectmen.

Article 8: Motion was made by Don Holland, seconded by Steve Rockwell to accept as written. Questions asked by Joe Sarcione with some discussion following. Motion made by Joe to reduce the budget amount to \$82,550. No second was forthcoming and motion was denied. Question was called and carried as written. **Motion passed.**

Article 9: To see if the Town will vote to raise and appropriate the sum of \$1,800 for the operating budget of the Stoddard Emergency Management. **Majority vote required.**
Recommended by the Board of Selectmen.

Article 9: Motion was made by Steve Rockwell, seconded by Steve McGerty to accept as written.
Motion passed.

At this time there was a special thanks given to the 20 volunteers who helped with the trash pick up, up Route 123N from Route 9 to Route 10, a total of 69 bags removed, and all who participated in the day.

Article 10: To see if the Town will vote to raise and appropriate the sum of \$14,000 for the Lay Monitoring, Lake Host Programs and water testing. **Majority vote required.**
Recommended by the Board of Selectmen.

Article 10: Motion was made by Jenny Rumrill, seconded by Brian Michaud, to accept as written.
Motion passed.

Article 11: To see if the Town will vote to raise and appropriate the sum of \$2,400 for the operation of the Stoddard Conservation Commission. **Majority vote required.**
Recommended by the Board of Selectmen.

Article 11: Motion was made by George Davenport, seconded by Joe Sarcione to accept as written.
Motion passed by unanimous vote.

Article 12: Shall the Town vote to adopt an exemption from the assessed value, for property tax purposes, for persons owning real property, which is equipped with a solar system as authorized by RSA 72:62, an amount equal to 100% of the value of a solar energy system as defined by RSA 72:61, up to a maximum value of \$15,000. **Majority vote required.**
Recommended by the Board of Selectmen.

Article 12: Motion was made by Margo Santoro, seconded by Harry Power to accept as written. Ed Saleski asked if people are currently paying additional taxes on panels. Jim Coffey responded that if the home is evaluated at a value of 200,000 and 210,000 due to the panels the lower rate would apply. Question, as who would monitor the values? The assessor would be monitoring all values of property and the panels would need to fit the specified criteria. No further questions, the vote was called. **Motion passed.**

Article 13: To see if the Town will vote to raise and appropriate the sum of \$231,200 for Winter and Summer maintenance, emergencies and planned repair of Town roads and bridges. **Majority vote required.**
Recommended by the Board of Selectmen.

Article 13: Motion was made by David Vaillancourt, seconded by Steve McGerty to accept as written. **Motion passed.**

Article 14: To see if the Town will vote to raise and appropriate the sum of \$197,274 for all Recycling, Solid Waste and related expenses for the ensuing year for the Stoddard Transfer Station, use of the Washington Transfer Station by certain residents and for hazardous waste disposal services provided by the City of Keene. **Majority vote required.**
Recommended by the Board of Selectmen.

Article 14: Motion was made by Chris Madden, seconded by Margo Santoro to accept as written.
Motion passed.

Article 15: To see if the Town will vote to raise and appropriate the sum of \$34,526 for the operation of the Davis Public Library. [Per RSA 202-A:11, the funds raised and appropriated, other than payroll and utilities, shall be paid over to the Library Trustees pursuant to a payment schedule as agreed upon by the Library Trustees and the Selectmen.] **Majority vote required.**
Recommended by the Board of Selectmen.

Article 15: Motion was made by Frankie Scofield, seconded by Ginger Saleski to accept the article as written. **Motion passed.**

Article 16: To see if the Town will vote to raise and appropriate the sum of \$9,575 for the operating budget of the cemeteries. **Majority vote required.**
Recommended by the Board of Selectmen.

Article 16: Motion was made by Mary Lou Stymest, seconded by Ed Saleski to accept the article as written. **Motion passed.**

Article 17: To see if the Town will vote to raise and appropriate the sum of \$800 to Home Healthcare, Hospice and Community Services to support the continuance of visiting nurse and home health services being provided to the residents of Stoddard. **(By Petition) Majority vote required.**
Recommended by the Board of Selectmen.

Article 17: Motion was made by Jean Kelly, seconded by Mary Lou Stymest to accept the article as written. **Motion passed.**

Article 18: To see if the Town will vote to raise and appropriate the sum of \$1,200 to Home Healthcare, Hospice & Community Services to support continuance of the Age In Motion program provided to the residents of Stoddard. **Majority vote required. Recommended by the Board of Selectmen. [Explanation: This program, for all area Seniors (60+), normally meets in the Town Hall on Tuesday and Thursday for a period of 20 weeks. The funds will cover the cost of a trained physical exercise leader and equipment.]**

Article 18: Motion was made by Jean Kelly, seconded by Mary Lou Stymest to accept the article as written. **Motion passed.**

Article 19: To see if the Town will vote to raise and appropriate the sum of \$1,540 for Monadnock Family Services, a non-profit agency which provides quality mental health services to residents of Stoddard, which is requesting said amount to help underwrite the cost of services provided to residents. **Majority vote required.**
Recommended by the Board of Selectmen.

Article 19: Motion was made by George Davenport, seconded by Ellen Mason to accept the article as written. **Motion passed.**

Article 20: To see if the Town will vote to raise and appropriate the sum of \$1,500 for support of The Community Kitchen, Inc., located in Keene, New Hampshire. **(By Petition) Majority vote required.**
Recommended by the Board of Selectmen.

Article 20: Motion was made by Lindsey Freese, seconded by Pat Putnam to accept the article as written. **Motion passed.**

Article 21: To see if the Town will vote to raise and appropriate the sum of \$470 for support of the New Hampshire Region of the American Red Cross. **Majority vote required.**
Recommended by the Board of Selectmen.

Article 21: Motion was made by Karen Bell, seconded by Rickie Brureau to accept the article as written. **Motion passed.**

Article 22: To see if the Town will vote to raise and appropriate the sum of \$804 for Southwestern Community Services, a non-profit agency which provides fuel assistance, weatherization and other related services to residents of Stoddard, which is requesting said amount to help underwrite the cost of services provided to residents. **Majority vote required.**

Recommended by the Board of Selectmen.

Article 22: Motion was made by Steven Raymond, seconded by Brian Michaud to accept the article as written. Curtis Taylor asked how do we know the amount of Stoddard Residents are given assistance? Response by Jim Coffey is a ration of persons by town population. A lot of the assistance money comes by grants and matching grants. Curtis then asked if it could be specified dollars for the town and was answered yes. **Motion passed.**

Article 23: To see if the Town will vote to raise and appropriate the sum of \$10,000 to be placed in the Building Capital Reserve Fund, established in 2013. **Majority vote. required.**

Recommended by the Board of Selectmen.

Article 23: Motion was made by Chris Madden, seconded by Margo Santoro to accept the article as written. **Motion passed.**

Article 24: To see if the Town will vote to raise and appropriate the sum of \$10,000 to be placed into the Bridge and Roadway Capital Reserve Fund, previously established. **Majority vote required.**

Recommended by the Board of Selectmen.

Article 24: Motion was made by Chris Madden, seconded by Steve McGerty to accept the article as written. Harry Power asked that the money to be taken out of the fund be approved by the people before it can be spent. **Motion passed.**

Article 25: Shall the Town vote to adopt the provisions of RSA 72:28-b, All Veterans' Tax Credit? If adopted the credit will be available to any resident, or the spouse of any resident, who served not less than 90 days on active service in the armed forces of the United States and was honorably discharged or an officer honorably separated from services and who is not eligible for or receiving a credit under RSA 72:28 or RSA 72:35. If adopted, the credit granted will be \$250, the same amount as the optional veterans' tax credit voted by the Town of Stoddard under RSA 72:38. **Majority vote required.**

Recommended by the Board of Selectmen.

Article 25: Motion was made by Harry Power, seconded by Margo Santoro to accept the article as written. Some discussion occurred, then the vote was called. **Motion passed.**

Article 26: In all Public Hearings in the Town of Stoddard, conducted by Stoddard Land Use Boards, ALL residents of Stoddard will be permitted to speak and participate fully, regardless of so-called "standing" or other rules. **Submitted by Petition. Majority vote required.**

Not Recommended by the Board of Selectmen.

Article 25: Motion was made by George Davenport, seconded by Fred Ward to indefinitely postpone the article. Questions, Charlotte Lesser asked what the vote would mean, a vote yes would kill the petition, a vote no, would leave it to be voted on. **Motion passed to indefinitely postpone the article.**

At this time Alfreda England was recognized and she wanted to thank John Halter for his many years of service as town selectman.

Steven Rockwell made an announcement regarding the upcoming schedule for the Stoddard Old Home Days, 7/8/17, tickets available, parade, BBQ.

Angel Nicoletti announced that the Library Book Sale will be held the same weekend and they are now accepting book donations.

Sally Ripley announced upcoming events.

Moderator Dan Eaton Requested all elected officials from the May 9th election, to remain to take the oath of office.

Leigh Fosberry made a motion to adjourn the meeting, seconded by Sally Ripley. The meeting was concluded at 7:37PM.

Linda E. Clark/ Town Clerk
A true Attested Copy

Town of Stoddard



Town Warrant & 2018 Town Budget

TOWN OF STODDARD, NH
TOWN MEETING
MAY 8, 2018

To the inhabitants of the Town of Stoddard in the County of Cheshire in the State of New Hampshire, qualified to vote in Town affairs: You are hereby notified to meet at the Stoddard Town Hall, 1450 Route 123 North in said Stoddard on Tuesday, the eighth (8th) day of May 2018, next at eleven of the clock in the forenoon (11:00 AM) to act upon the following articles:

The Polls will be open from 11:00 AM to 7:00 PM. For Articles 1 through 3.

Article 1: To choose by ballot all necessary Town Officers for the ensuing year.

Article 2: Shall the Town vote to adopt the changes to the Community Planning Ordinance relating to Accessory Dwelling Units as approved and recommended by the Planning Board. **Majority vote required.**

Article 3: Shall the Town vote to adopt the changes to the Community Planning Ordinance relating to Home Business as approved and recommended by the Planning Board. **Majority vote required.**

FURTHER; you are hereby notified to meet at the James Faulkner Elementary School, Lucy B. Hill Community Room, in said Stoddard on Tuesday, the fifteenth (15th) day of May 2018, next at seven of the clock in the evening (7:00 PM) to act upon articles 4 through 28.

Article 4: To see if the Town will vote to raise and appropriate the sum of \$420,892, for general municipal operations. This article does not include special or individual articles addressed. **Majority vote required. Recommended by the Board of Selectmen.**

FUNCTION	ACCOUNT	2017-2018	2018-2019
Executive	4130	\$118,106	\$106,160
Election,Reg.& Vital Statistics	4140	\$57,950	\$60,263
Financial Administration	4150	\$45,065	\$46,183
Revaluation of Property	4152	\$40,050	\$60,050
Legal Expense	4153	\$20,000	\$20,000
Personnel Administration	4155	\$26,053	\$27,123
General Government Buildings	4194	\$49,456	\$50,540
Insurance	4196	\$14,243	\$12,781
Regional Associations *	4197	\$3,082	\$3,136
Other (Incl. Communications)	4299	\$22,600	\$22,080
Street Lighting	4316	\$9,500	\$3,600
Administration & Direct Assist.	4445	\$6,325	\$6,325

Parks & Recreation	4520	\$100	\$100
Patriotic Purposes	4583	\$400	\$400
Health-Ports Johns *	4419	\$1,850	\$2,150
Int. on Tax Anticipation Notes	4723	\$1	\$1
TOTAL		\$414,781	\$420,892

Article 5: To see if the Town will vote to raise and appropriate the sum of \$6,800, for the operating budget of the Stoddard Planning Board. **Majority vote required. Recommended by the Board of Selectmen.**

Article 6: To see if the Town will vote to raise and appropriate the sum of \$9,050, for the operating budget of the Stoddard Zoning Board of Adjustment. **Majority vote required. Recommended by the Board of Selectmen.**

Article 7: To see if the Town will vote to raise and appropriate the sum of \$56,050, for the operating budget of the Stoddard Police Department. **Majority vote required. Recommended by the Board of Selectmen.**

Article 8: To see if the town will vote to authorize the selectmen to enter into a 3-Year lease/purchase agreement in the amount of \$44,355 for the purpose of purchasing a police cruiser for the Stoddard Police Department, and to raise and appropriate the sum of \$14,785 for the first year's payment for that purpose. This lease agreement contains an escape clause. [The town will own the cruiser upon completion of the third payment] **Majority vote required. Recommended by the Board of Selectmen.**

Article 9: To see if the Town will vote to raise and appropriate the sum of \$14,000, for providing ambulance service and other related services. **Majority vote required. Recommended by the Board of Selectmen.**

Article 10: To see if the Town will vote to raise and appropriate the sum of \$104,700, for the operating budget of the Stoddard Fire & Rescue Department. **Majority vote required. Recommended by the Board of Selectmen.**

Article 11: To see if the Town will vote to raise and appropriate the sum of \$37,140, for the purchase of a new rescue boat and trailer for use by Stoddard Fire & Rescue. **Majority vote required. Recommended by a majority of the Board of Selectmen.**

Article 12: To see if the Town will vote to raise and appropriate the sum of \$1,800, for the operating budget of the Stoddard Emergency Management. **Majority vote required. Recommended by the Board of Selectmen.**

Article 13: To see if the Town will vote to raise and appropriate the sum of \$14,200, for the Lay Monitoring, Lake Host Programs and water testing. **Majority vote required. Recommended by the Board of Selectmen.**

Article 14: To see if the Town will vote to raise and appropriate the sum of \$1,406, for the operation of the Stoddard Conservation Commission. **Majority vote required. Recommended by the Board of Selectmen.**

Article 15: To see if the Town will vote to raise and appropriate the sum of \$236,700, for Winter and Summer maintenance, emergencies and planned repair of Town roads and bridges. **Majority vote required. Recommended by the Board of Selectmen.**

Article 16: To see if the Town will vote to raise and appropriate the sum of \$198,084, for all Recycling, Solid Waste and related expenses for the ensuing year for the Stoddard Transfer Station, use of the Washington Transfer Station by certain residents and for hazardous waste disposal services provided by the City of Keene. **Majority vote required. Recommended by the Board of Selectmen.**

Article 17: To see if the Town will vote to raise and appropriate the sum of \$37,547, for the operation of the Davis Public Library. [Per RSA 202-A:11, the funds raised and appropriated, other than payroll and utilities, shall be paid over to the Library Trustees pursuant to a payment schedule as agreed upon by the Library Trustees and the Selectmen.] **Majority vote required. Recommended by the Board of Selectmen.**

Article 18: To see if the Town will vote to raise and appropriate the sum of \$9,817, for the operating budget of the cemeteries. **Majority vote required. Recommended by the Board of Selectmen.**

Article 19: To see if the Town will vote to raise and appropriate the sum of \$800, to Home Healthcare, Hospice and Community Services to support the continuance of visiting nurse and home health services being provided to the residents of Stoddard. **Majority vote required. Recommended by the Board of Selectmen.**

Article 20: To see if the Town will vote to raise and appropriate the sum of \$1,200, to Home Healthcare, Hospice & Community Services to support continuance of the Age In Motion program provided to the residents of Stoddard. [*Explanation: This program, for all area Seniors (60+), normally meets in the Town Hall on Tuesday and Thursday for a period of 20 weeks. The funds will cover the cost of a trained physical exercise leader and equipment.*] **Majority vote required. Recommended by the Board of Selectmen.**

Article 21: To see if the Town will vote to raise and appropriate the sum of \$1,540, for Monadnock Family Services, a non-profit agency which provides quality mental health services to residents of Stoddard, which is requesting said amount to help underwrite the cost of services provided to residents. **Majority vote required. Recommended by the Board of Selectmen.**

Article 22: To see if the Town will vote to raise and appropriate the sum of \$1,000, for support of The Community Kitchen, Inc., located in Keene, New Hampshire. **(By Petition) Majority vote required. Recommended by the Board of Selectmen.**

Article 23: To see if the Town will vote to raise and appropriate the sum of \$470, for support of the New Hampshire Region of the American Red Cross. **Majority vote required. Recommended by the Board of Selectmen.**

Article 24: To see if the Town will vote to raise and appropriate the sum of \$765, for Southwestern Community Services, a non-profit agency which provides fuel assistance, weatherization and other related services to residents of Stoddard, which is requesting said amount to help underwrite the cost of services provided to residents. **Majority vote required. Recommended by the Board of Selectmen.**

Article 25: To request the Town of Stoddard to raise and appropriate the sum of \$1,000, to support Hundred Nights, Inc. located in Keene, New Hampshire for services provided to Stoddard residents **(By Petition) Majority vote required. Recommended by the Board of Selectmen.**

Article 26: To see if the Town will vote to raise and appropriate the sum of \$10,000, to be placed in the Building Capital Reserve Fund, established in 2013. **Majority vote required. Recommended by the Board of Selectmen.**

Article 27: To see if the Town will vote to raise and appropriate the sum of \$10,000, to be placed into the Bridge and Roadway Capital Reserve Fund, previously established. **Majority vote required. Recommended by a majority of the Board of Selectmen.**

Article 28: To see if the Town will vote to raise and appropriate the sum of \$15,000, for the purchase of a Lucas Automated CPR Device for use by Stoddard Fire & Rescue. **This is a special article Majority vote required. Recommended by the Board of Selectmen.**

Given under our hands and seal this 9th day of April in the year of our Lord, two thousand and eighteen.

Christopher Madden, Chairman

Margo Santoro

Charles Fosberry

Stoddard Board of Selectmen

BUDGET OF THE TOWN OF STODDARD

General Government

Acct. #	Purpose of Appropriations	Warrant Article #	Appropriations Prior Year As Approved by DRA	Actual Expenditures Prior Year	Appropriations Ensuing FY (Recommended)
4130-4139	Executive	4	\$99,799	\$97,103	\$106,160
4140-4149	Election, Reg. & Vital Statistics	4	\$53,100	\$52,692	\$60,263
4150-4151	Financial Administration	4	\$44,815	\$43,143	\$46,183
4152	Revaluation of Property	4	\$21,350	\$18,761	\$60,050
4153	Legal Expense	4	\$20,000	\$30,317	\$20,000
4155-4159	Personnel Administration	4	\$25,412	\$22,974	\$27,123
4191-4193	Planning & Zoning	5 & 6	\$15,350	\$9,091	\$15,850
4194	General Gov. Buildings	4	\$53,712	\$42,261	\$50,540
4195	Cemeteries	18	\$9,375	\$7,709	\$9,817
4196	Insurance	4	\$14,962	\$14,962	\$12,781
4197	Advertising & Regional Assoc.	4	\$3,124	\$3,054	\$3,136
4199	Other General Gov		\$0	\$0	\$0

Public Safety

Acct. #	Purpose of Appropriations	Warrant Article #	Appropriations Prior Year As Approved by DRA	Actual Expenditures Prior Year	Appropriations Ensuing FY (Recommended)
4210-4214	Police	7	\$47,530	\$36,358	\$56,050
4215-4219	Ambulance	9	\$6,945	\$5,000	\$14,000
4220-4229	Fire	10	\$104,450	\$113,294	\$104,700
4240-4249	Building Inspection		\$0	\$0	\$0
4290-4298	Emergency Management	12	\$3,000	\$175	\$1,800
4299	Other (Incl. Communications)	4	\$21,563	\$21,563	\$22,080

Airport/Aviation Center

Acct. #	Purpose of Appropriations	Warrant Article #	Appropriations Prior Year As Approved by DRA	Actual Expenditures Prior Year	Appropriations Ensuing FY (Recommended)
4301-4309	Airport Operations				

Highways & Streets

Acct. #	Purpose of Appropriations	Warrant Article #	Appropriations Prior Year As Approved by DRA	Actual Expenditures Prior Year	Appropriations Ensuing FY (Recommended)
4311	Administration				
4312	Highways & Sts	15	\$216,200	\$210,068	\$236,700
4313	Bridges				
4316	Street Lighting	4	\$6,250	\$6,052	\$3,600
4319	Other				

Sanitation

Acct. #	Purpose of Appropriations	Warrant Article #	Appropriations Prior Year As Approved by DRA	Actual Expenditures Prior Year	Appropriations Ensuing FY (Recommended)
4321	Administration				
4323	Solid Waste Coll.				
4324	Solid Waste Disposal	16	\$192,994	\$175,039	\$198,084
4325	Solid Waste Clean-up				
4326-4329	Sewage Coll. & Disposal/Other				

Water Distribution & Treatment

Acct. #	Purpose of Appropriations	Warrant Article #	Appropriations Prior Year As Approved by DRA	Actual Expenditures Prior Year	Appropriations Ensuing FY (Recommended)
4331	Administration				
4332	Water Services				
4335-4339	Water Conserv. & Other				

BUDGET OF THE TOWN OF STODDARD continued

Electric

Acct. #	Purpose of Appropriations	Warrant Article #	Appropriations Prior Year As Approved by DRA	Actual Expenditures Prior Year	Appropriations Ensuing FY (Recommended)
4351-4352	Admin. & Generation				
4353	Purchase Costs				
4354	Electric Equip. Maintenance				
4359	Other Electric				

Health

Acct. #	Purpose of Appropriations	Warrant Article #	Appropriations Prior Year As Approved by DRA	Actual Expenditures Prior Year	Appropriations Ensuing FY (Recommended)
4411	Administration				
4414	Pest Control				
4415-4419	Health Agencies & Hosp. & Other	4, 20, 21, 2, 3, 24	\$9,135	\$9,353	\$6,125

Welfare

Acct. #	Purpose of Appropriations	Warrant Article #	Appropriations Prior Year As Approved by DRA	Actual Expenditures Prior Year	Appropriations Ensuing FY (Recommended)
4441-4442	Administration & Direct Assist.	4	\$6,325	\$3,066	\$6,325
4444	Intergovernmental Welfare Payments				
4445-4449	Vendor Payments & Other				

Culture & Recreation

Acct. #	Purpose of Appropriations	Warrant Article #	Appropriations Prior Year As Approved by DRA	Actual Expenditures Prior Year	Appropriations Ensuing FY (Recommended)
4520-4529	Parks & Recreation	4	\$100	\$0	\$100
4550-4559	Library	17	\$30,320	\$45,682	\$37,547
4583	Patriotic Purposes	4	\$400	\$208	\$400
4589	Other Culture & Recreation				

Conservation

Acct. #	Purpose of Appropriations	Warrant Article #	Appropriations Prior Year As Approved by DRA	Actual Expenditures Prior Year	Appropriations Ensuing FY (Recommended)
4611-4612	Admin. & Purch. of Natural Resources				
4619	Other Conservation	13 & 14	\$16,400	\$16,260	\$15,606
4631-4632	Redevelopment & Housing				
4651-4659	Economic Development				

Debt Service

Acct. #	Purpose of Appropriations	Warrant Article #	Appropriations Prior Year As Approved by DRA	Actual Expenditures Prior Year	Appropriations Ensuing FY (Recommended)
4721	Interest-Long Term Bonds & Notes				
4723	Int. on Tax Anticipation Notes	4	\$1	\$0	\$1
4790-4799	Other Debt Service				

Capital Outlay

Acct. #	Purpose of Appropriations	Warrant Article #	Appropriations Prior Year As Approved by DRA	Actual Expenditures Prior Year	Appropriations Ensuing FY (Recommended)
4901	Land				
4902	Machinery, Vehicles & Equipment		\$8,500	\$5,791	\$0
4903	Buildings				
4909	Improvements Other Than Buildings		\$18,000	\$9,450	\$0

Operating Transfers Out

Acct. #	Purpose of Appropriations	Warrant Article #	Appropriations Prior Year As Approved by DRA	Actual Expenditures Prior Year	Appropriations Ensuing FY (Recommended)
4912	To Special Revenue Fund				
4913	To Capital Projects Fund				
4914	To Enterprise Fund				
	Sewer				
	Water				
	Electric				
	Airport				
4915	To Capital Reserve Fund				
4916	To Exp. Tr. Fund-except #4917				
4917	To Health Maint. Trust Funds				
4918	To Nonexpendable Trust Funds				
4919	To Fiduciary Funds				
Total Proposed Appropriations			\$1,049,112	\$999,426	\$1,115,021

**See Special & Individual Warrant Articles for the above two tables

BUDGET OF THE TOWN OF STODDARD continued

Special Warrant Articles

Acct #	Purpose of Appropriations	Warrant Article #	Appropriations Prior Year As Approved by DRA	Actual Expenditures Prior Year	Appropriations Ensuing FY (Recommended)	Appropriations Ensuing FY (Not Recommended)
4415-4419	Home Healthcare & Hospice-Petition	19			\$800	
4415-4419	Keene Community Kitchen	22			\$1,000	
4415-4419	100 Hundred Nights	25			\$1,000	
4902	Fire Boat	11			\$37,140	
4902	Lucas Automated Breathing Device	28			\$15,000	
4915	Bridge & Roadway Capital Reserve	27			\$10,000	
4915	Building Capital Reserve	26			\$10,000	
Special Articles Recommended			\$0.00	\$0.00	\$74,940	

Individual Warrant Articles

Acct #	Purpose of Appropriations	Warrant Article #	Appropriations Prior Year As Approved by DRA	Actual Expenditures Prior Year	Appropriations Ensuing FY (Recommended)
4902	Police Cruiser	8			\$14,785
Individual Articles Recommended					\$14,785

SOURCES OF REVENUE

Taxes

Acct. #	Source of Revenue	Warrant Article #	Estimated Revenues Prior Year	Actual Revenues Prior Year	Estimated Revenues Ensuing Year
3120	Land Use Change Tax-General Fund		\$2,500	\$2,000	\$0
3180	Resident Tax				
3185	Yield Tax	4	\$8,500	\$35,040	\$6,000
3186	Payment in Lieu Taxes				
3189	Other Taxes				
3190	Interest & Penalties on Delinquent Taxes	4	\$24,500	\$30,521	\$25,500
9991	Inventory Penalties				

Licenses, Permits & Fees

Acct. #	Source of Revenue	Warrant Article #	Estimated Revenues Prior Year	Actual Revenues Prior Year	Estimated Revenues Ensuing Year
3210	Business Licenses & Permits				
3220	Motor Vehicle Permit Fees	4	\$225,000	\$237,869	\$255,623
3230	Building Permits	4	\$6,000	\$3,950	\$7,000
3290	Other Licenses, Permits & Fees	4	\$7,950	\$9,642	\$8,577
3311-3319	From Federal Government				

BUDGET OF THE TOWN OF STODDARD continued

From State

Acct. #	Source of Revenue	Warrant Article #	Estimated Revenues Prior Year	Actual Revenues Prior Year	Estimated Revenues Ensuing Year
3351	Shared Revenues				
3352	Meals & Rooms Tax Distribution	4	\$64,947	\$64,947	\$65,000
3353	Highway Block Grant	4	\$35,620	\$35,619	\$35,000
3354	Water Pollution Grant				
3355	Housing & Community Dev.				
3356	State & Federal Forest Land Reimbursement	4	\$495	\$457	\$500
3357	Flood Control Reimbursement				
3359	Other (Including Railroad Tax)		\$0	\$16,903	\$0
3379	From Other Governments				

Charges For Services

Acct. #	Source of Revenue	Warrant Article #	Estimated Revenues Prior Year	Actual Revenues Prior Year	Estimated Revenues Ensuing Year
3401-3406	Income from Departments	4	\$2,700	\$1,583	\$1,750
3409	Other Charges				

Miscellaneous Revenues

Acct. #	Source of Revenue	Warrant Article #	Estimated Revenues Prior Year	Actual Revenues Prior Year	Estimated Revenues Ensuing Year
3501	Sale of Municipal Property	4	\$33,924	\$600	\$35,000
3502	Interest on Investments	4	\$975	\$1,122	\$1,300
3503-3509	Other		\$100	\$18,869	\$0

Interfund Operating Transfers In

Acct. #	Source of Revenue	Warrant Article #	Estimated Revenues Prior Year	Actual Revenues Prior Year	Estimated Revenues Ensuing Year
3912	From Special Revenue Funds				
3913	From Capital Projects Funds				
3914	From Enterprise Funds				
	Sewer (Offset)				
	Water (Offset)				
	Electric (Offset)				
	Airport (Offset)				
3915	From Capital Reserve Funds				
3916	From Trust & Fiduciary Funds		\$300	\$0	\$0
3917	Transfers from Conservation Funds				

Other Financing Sources

Acct. #	Source of Revenue	Warrant Article #	Estimated Revenues Prior Year	Actual Revenues Prior Year	Estimated Revenues Ensuing Year
3934	Proc. From Long Term Bonds & Notes				
9998	Amount Voted from F/B ("Surplus")				
9999	Fund Balance ("Surplus") to Reduce Taxes				
Total Estimated Revenue & Credits			\$413,511	\$459,122	\$441,250

BUDGET OF THE TOWN OF STODDARD continued

Budget Summary

	Prior Year	Ensuing Year
Operating Budget Appropriations Recommended	\$1,008,239	\$1,115,021
Special Warrant Articles Recommended	\$59,300	\$74,940
Individual Warrant Articles Recommended	\$0	\$14,785
TOTAL Appropriations Recommended	\$1,067,539	\$1,204,746
Less: Amount of Estimated Revenues & Credits	\$401,883	\$441,250
Estimated Amount of Taxes to be Raised	\$665,656	\$763,496

This format is based on the MS-6. Actually copies of the MS-636 can be found at the Town Office.

Town of Stoddard



Town Budgets & Financial Records

AUDIT

MELANSONHEATH
ACCOUNTANTS • AUDITORS

121 River Front Drive
Manchester, NH 03102
(603)669-6130
melansonheath.com

Additional Offices:
Nashua, NH
Andover, MA
Greenfield, MA
Ellsworth, ME

INDEPENDENT AUDITORS' REPORT

To the Board of Selectmen
Town of Stoddard, New Hampshire

Report on the Financial Statements

We have audited the accompanying financial statements of the governmental activities, the major fund, and the aggregate remaining fund information of the Town of Stoddard, New Hampshire, as of and for the year ended June 30, 2017, and the related notes to the financial statements, which collectively comprise the Town's basic financial statements as listed in the Table of Contents.

Management's Responsibility for the Financial Statements

The Town's management is responsible for the preparation and fair presentation of these financial statements in accordance with accounting principles generally accepted in the United States of America; this includes the design, implementation, and maintenance of internal control relevant to the preparation and fair presentation of financial statements that are free from material misstatement, whether due to fraud or error.

Auditors' Responsibility

Our responsibility is to express opinions on these financial statements based on our audit. We conducted our audit in accordance with auditing standards generally accepted in the United States of America. Those standards require that we plan and perform the audit to obtain reasonable assurance about whether the financial statements are free from material misstatement.

An audit involves performing procedures to obtain audit evidence about the amounts and disclosures in the financial statements. The procedures selected depend on the auditors' judgment, including the assessment of the risks of material misstatement of the financial statements, whether due to fraud or error. In making those risk assessments, the auditor considers internal control relevant to the entity's preparation and

fair presentation of the financial statements in order to design audit procedures that are appropriate in the circumstances, but not for the purpose of expressing an opinion on the effectiveness of the entity's internal control. Accordingly, we express no such opinion. An audit also includes evaluating the appropriateness of accounting policies used and the reasonableness of significant accounting estimates made by management, as well as evaluating the overall presentation of the financial statements.

We believe that the audit evidence we have obtained is sufficient and appropriate to provide a basis for our (1) adverse audit opinion on the governmental activities, and (2) unmodified audit opinions on the major fund and aggregate remaining fund information.

Basis for Adverse Opinion on Governmental Activities

Management has not included any of the Town's capital assets acquired, nor the accumulated depreciation and depreciation expense related to those assets in the governmental activities. Accounting principles generally accepted in the United States of America require that those capital assets be capitalized and depreciated, which would increase the assets, net position, and expenses of the governmental activities. The amount by which this departure would affect the assets, net position, and expenses of the governmental activities has not been determined.

Adverse Opinion on Governmental Activities

In our opinion, because of the effects of the matter described in the Basis for Adverse Opinion on Governmental Activities paragraph, the financial statements referred to above do not present fairly, in all material respects, the respective financial position of the governmental activities of the Town of Stoddard, New Hampshire, as of June 30, 2017, and the respective changes in financial position thereof for the year then ended in accordance with accounting principles generally accepted in the United States of America.

Opinion on Major Fund and Aggregate Remaining Fund Information

In our opinion, the financial statements referred to above present fairly, in all material respects, the respective financial position of the major fund and the aggregate remaining fund information of the Town of Stoddard, New Hampshire, as of June 30, 2017, and the respective changes in financial position and the respective budgetary comparison for the general fund for the year then ended in accordance with accounting principles generally accepted in the United States of America.

Other Matters

Required Supplementary Information

Accounting principles generally accepted in the United States of America require that Management's Discussion and Analysis be presented to supplement the basic financial statements. Such information, although not a part of the basic financial statements, is required by the *Governmental Accounting Standards Board*, who considers it to be an essential part of financial reporting for placing the basic financial statements in an appropriate operational, economic, or historical context. We have applied certain limited procedures to the required supplementary information in accordance with auditing standards generally accepted in the United States of America, which consisted of inquiries of management about the methods of preparing the information and comparing the information for consistency with management's responses to our inquiries, the basic financial statements, and other knowledge we obtained during our audit of the basic financial statements. We do not express an opinion or provide any assurance on the information because the limited procedures do not provide us with evidence sufficient to express an opinion or provide any assurance.

Melanson Heath

January 18, 2018

**Copies of the full Audit can be picked up at the Town Office.*

FINANCIAL REPORT
July 1, 2016 to June 30, 2017

Assets	Beginning Year	End Year
Cash and Equivalents	\$1,186,924	\$1,322,957
Tax Liens Receivable	\$137,120	\$106,532
Accounts Receivable	\$0	\$13,585
Due From Other Funds	\$0	\$12,950
Other Current Assets	\$3,683	\$72,918
Tax Deeded Property (subject to resale)	\$10,409	\$28,631
Total Assets	\$1,338,136	\$1,557,573

Liabilities		
Warrants and Accounts Payable	\$35,614	\$1,000
Due to other funds	\$1,514	\$1,359
Deferred Revenue	\$1,081,779	\$1,268,648
Other Payables	\$3,674	\$164
Total Liabilities	\$1,122,581	\$1,271,171

Fund Equity		
Non-spendable Fund Balance	\$4,050	\$58,359
Assigned Fund Balance	\$13,072	\$8,869
Unassigned Fund Balance	\$198,433	\$219,174
Total Fund Equity	\$215,555	\$286,402

Total Liabilities and Fund Equity	\$1,338,136	\$1,557,573
--	--------------------	--------------------

STATEMENT OF TAX RATE SETTING

		2017 Tax Rate	2016 Tax Rate	Difference
Appropriations	\$1,109,990.00			
Less: Revenues	(\$385,442.00)			
Less: Fund Balance	(\$25,000.00)			
Add: Overlay	\$17,150.00			
War Service Credits	\$17,300.00			
Net Town Appropriation	\$733,998.00	\$2.84	\$2.56	\$0.28
Regional School Apportionment	\$2,720,727.00			
Less: Adequate Education Grant	(\$122,506.00)			
Less: State Education Taxes	(\$546,877.00)			
Net Local School Appropriation	\$2,051,344.00	\$7.95	\$6.72	\$1.23
State Education Taxes	\$546,877.00	\$2.17	\$2.34	-\$0.17
Due to County	\$881,526.00			
Less: Shared Revenue	\$0.00			
Net County Appropriation	\$881,526.00	\$3.42	\$3.37	\$0.05
Combined Tax Rate		\$16.38	\$14.99	\$1.39
Commitment Analysis				
Total Property Taxes Assessed	\$4,213,745.00			
Less: War Service Credits	(\$17,300.00)			
Add: Village District Commitment	\$26,001.00			
Total Property Tax Commitment	\$4,222,446.00			
Granite Lake Village District		Tax Rate	Commitment	
Net Assessed Valuation:	\$35,406,870.00	\$0.15	\$5,311.00	
Aten Road Village District				
Net Assessed Valuation:	\$6,919,720.00	\$2.99	\$20,690.00	

SUMMARY INVENTORY OF TOWN VALUATION/MS-1

Land	Number of Acres	Assessed Value
Current Use	25,780.43 acres	\$881,740.00
Residential	4,258.49 acres	\$118,279,410.00
Commercial/Industrial	9.5 acres	\$536,000.00
Total Taxable Land	25,780.43 acres	\$119,697,150.00*
Tax Exempt & Non-Taxable Land	875.56 acres	\$2,116,890.00
Buildings		
Residential		\$128,868,000.00
Manufactured Housing		\$786,630.00
Commercial/Industrial		\$3,276,060.00
Total Taxable Buildings		\$132,930,690.00*
Tax Exempt & Non-Taxable Buildings		\$1,917,740.00
Utilities		\$6,051,900.00*
*Valuation Before Exemptions		\$258,679,740.00
Total Exemptions Allowed		(\$628,540.00)
Net Valuation on Which Tax Rate for Municipal, County & Local Tax is Computed		\$258,051,200.00
Less Utilities		(\$6,051,900.00)
Net Valuation Without Utilities on Which Tax Rate For State Education Tax is Computed		\$251,999,300.00

TREASURER'S REPORT

Fiscal Year 07/01/2016 - 06/30/2017

BEGINNING BALANCE	\$1,186,523.83
RECEIPTS:	
TOWN CLERK TO TREASURER	\$250,464.56
TAX COLLECTOR TO TREASURER	\$4,101,241.98
SELECTMEN'S OFFICE RECEIPTS	\$134,317.11
INTEREST EARNED	\$1,122.25
TOTAL RECEIPTS	\$4,487,145.90
EXPENSES:	
ACCOUNTS PAYABLE EXPENDED	\$4,171,133.28
PAYROLL EXPENDED	\$179,979.32
TOTAL EXPENSES	\$4,351,112.60
ENDING BALANCE	\$1,322,557.13
MONEY MARKET FUND	
BEGINNING BALANCE	\$3,108.39
RECEIPTS:	
Balance left FY 2017 Appropriation	\$1,514.00
INTEREST EARNED	\$4.46
TOTAL RECEIPTS:	\$1,518.46
ENDING BALANCE	\$4,626.85

BUDGET COMPARISON 2017/18 TO 2018/19

Fund: GENERAL FUND - 2018

Budget Year: July 2018 thru June 2019

Account Number	Account Name	2016-2017 Budget	2017-2018 Budget	2018-2019 Requested
EXECUTIVE				
01-4130.10-101	EXECUTIVE - ADVERTISING	200.00	100.00	125.00
01-4130.10-102	EXECUTIVE - TOWN WEB SITE	1775.00	2100.00	2775.00
01-4130.10-136	EXECUTIVE - OFFICE EQUIPT	600.00	500.00	350.00
01-4130.10-167	EXECUTIVE - INET DATA	600.00	600.00	900.00
01-4130.10-174	EXECUTIVE - CONTRACT SUPPORT	0.00	0.00	1.00
01-4130.10-226	EXECUTIVE - MILEAGE	950.00	950.00	600.00
01-4130.10-229	EXECUTIVE - MISCELLANEOUS	200.00	0.00	100.00
01-4130.10-234	EXECUTIVE - MUNICIPAL SOFTWARE	9829.00	10100.00	8224.00
01-4130.10-235	EXECUTIVE - OFFICE/DATA EQUIP	750.00	17781.00	7000.00
01-4130.10-241	EXECUTIVE - OFFICE SUPPLIES	1350.00	1600.00	1600.00
01-4130.10-253	EXECUTIVE - BOS P/R	75470.00	75470.00	75470.00
01-4130.10-271	EXECUTIVE - POSTAGE	700.00	700.00	700.00
01-4130.10-286	EXECUTIVE - TWN RPT PRINTING	3750.00	3750.00	3750.00
01-4130.10-292	EXECUTIVE - PROF DUES	45.00	55.00	120.00
01-4130.10-295	EXECUTIVE - PUBLICATIONS	1000.00	1100.00	1200.00
01-4130.10-333	EXECUTIVE - REGISTRY EXP	50.00	50.00	45.00
01-4130.10-370	EXECUTIVE - TELEPHONE	2280.00	3000.00	2700.00
01-4130.10-391	EXECUTIVE - TRAINING	250.00	250.00	500.00
	TOTAL EXECUTIVE	99799.00	118106.00	106160.00
ELECTION & REGISTRATION				
01-4140.01-101	ELECTIONS® - ADVERTISING	700.00	480.00	0.00
01-4140.01-229	ELECTIONS-MISC/MEALS	0.00	60.00	300.00
01-4140.01-253	MODERATOR DEPUTY - SALARY	2100.00	400.00	2575.00
01-4140.02-391	MODERATOR - TRAINING	300.00	50.00	100.00
01-4140.03-253	BALLOT COUNTER - SALARY	1000.00	250.00	465.00
01-4140.04-253	BALLOT CLERK - SALARY	2250.00	250.00	2250.00
01-4140.05-167	INET/DATA SUPPORT	0.00	0.00	2200.00
01-4140.05-226	SUPERVISORS - MILEAGE	50.00	50.00	50.00

01-4140.05-241	SUPERVISORS - OFFICE SUPPLIES	10.00	60.00	100.00
01-4140.05-253	SUPERVISORS - STIPENDS	2000.00	1800.00	3468.00
01-4140.05-271	SUPERVISORS - POSTAGE	20.00	10.00	25.00
01-4140.05-391	SUPERVISORS - TRAINING	0.00	100.00	0.00
		-----	-----	-----
	TOTAL ELECTION & REGISTRATION	8430.00	3510.00	11533.00

TOWN CLERK

01-4145.01-101	TOWN CLERK - ADVERTISING	150.00	150.00	150.00
01-4145.01-167	TOWN CLERK - INET DATA	600.00	600.00	0.00
01-4145.01-226	TOWN CLERK - MILEAGE	1000.00	1200.00	1200.00
01-4145.01-229	TOWN CLERK - MISC	250.00	250.00	250.00
01-4145.01-235	TOWN CLERK - DATA UPGRADES	300.00	6300.00	1200.00
01-4145.01-241	TOWN CLERK - OFFICE SUPPLIES	900.00	900.00	1000.00
01-4145.01-253	TOWN CLERK - PAYROLL	37600.00	41120.00	42160.00
01-4145.01-271	TOWN CLERK - POSTAGE	1000.00	1000.00	1200.00
01-4145.01-292	TOWN CLERK - DUES	20.00	20.00	20.00
01-4145.01-370	TOWN CLERK - TELEPHONE	1400.00	1400.00	0.00
01-4145.01-391	TOWN CLERK - TRAINING	100.00	100.00	100.00
01-4145.01-392	TOWN CLERK - CONVENTION	450.00	500.00	500.00

OTHER FINANCIAL USES

01-4145.01-994	TOWN CLERK - VITAL STATS	150.00	150.00	200.00
01-4145.01-997	TOWN CLERK - DOG TAGS	150.00	150.00	150.00
01-4145.01-999	TOWN CLERK - ANIMAL POP CTL	600.00	600.00	600.00
		-----	-----	-----
	TOTAL OTHER FINANCIAL USES	44670.00	54440.00	48730.00
		-----	-----	-----
	TOTAL TOWN CLERK	44670.00	54440.00	48730.00

TAX COLLECTOR

01-4150.10-174	TAX COLLECTOR - BILL PROCESSIN	2450.00	2450.00	2450.00
01-4150.10-226	TAX COLLECTOR - MILEAGE	800.00	800.00	800.00
01-4150.10-241	TAX COLLECTOR - OFFICE SUPPLIE	500.00	500.00	500.00
01-4150.10-253	TAX COLLECTOR - PAYROLL	20500.00	20500.00	21200.00
01-4150.10-271	TAX COLLECTOR - POSTAGE	400.00	400.00	850.00
01-4150.10-292	TAX COLLECTOR - PROF DUES	40.00	40.00	40.00

01-4150.10-333	TAX COLLECTOR - REGISTRY EXP	100.00	100.00	100.00
01-4150.10-370	TAX COLLECTOR - DUES	0.00	0.00	40.00
01-4150.10-391	TAX COLLECTOR - TRAINING	500.00	500.00	500.00
01-4150.10-444	TAX COLLECTOR - LIEN EXPENSES	1600.00	1600.00	1600.00
		-----	-----	-----
	TOTAL TAX COLLECTOR	26890.00	26890.00	28080.00
01-4150.11-253	TAX COLLECTOR - DEPUTY PAYROLL	0.00	0.00	0.00
		-----	-----	-----
	TOTAL FINANCIAL ADMINISTRATION	26890.00	26890.00	28080.00
TREASURER				

01-4150.20-226	TREASURER - TRAVEL ALLOWANCE	600.00	728.00	728.00
01-4150.20-241	TREASURER - OFFICE SUPPLIES	100.00	50.00	0.00
01-4150.20-253	TREASURER - PAYROLL	5500.00	5600.00	5600.00
01-4150.20-271	TREASURER - POSTAGE	100.00	22.00	0.00
01-4150.20-292	TREASURER - PROF DUES	25.00	25.00	25.00
01-4150.20-391	TREASURER - TRAINING	25.00	0.00	0.00
01-4150.21-253	TREASURER - DEPUTY PAYROLL	75.00	0.00	0.00
		-----	-----	-----
	TOTAL TREASURER	33315.00	33315.00	34433.00
AUDIT				

01-4150.30-174	PROFESSIONAL AUDIT	11500.00	11750.00	11750.00
		-----	-----	-----
	TOTAL AUDIT	11500.00	11750.00	11750.00
		-----	-----	-----
	TOTAL FINANCIAL ADMINISTRATION	11500.00	11750.00	11750.00
PROPERTY REVALUATION				

01-4152.01-541	REVALUATION - UPDATE	0.00	15000.00	35000.00
01-4152.02-541	ASSESSING - GENERAL	12000.00	15000.00	15000.00
01-4152.03-541	TAX MAPS - E911	3100.00	3800.00	3800.00
01-4152.04-541	UTILITY ASSESSING	6250.00	6250.00	6250.00
		-----	-----	-----
	TOTAL PROPERTY REVALUATION	21350.00	40050.00	60050.00

01-4153.01-190	EXECUTIVE - LEGAL	20000.00	20000.00	20000.00
		-----	-----	-----
	TOTAL LEGAL SERVICES	20000.00	20000.00	20000.00

PERSONEL ADMINISTRATION

01-4155.01-166	PERS ADMIN - WORKERS' COMP	4305.00	4933.00	4860.00
01-4155.01-167	PERS ADMIN - UNEMPLOYMENT INS	3500.00	1801.00	1800.00
01-4155.01-168	PERS ADMIN - OTHER MISC	0.00	0.00	0.00
01-4155.01-358	PAYROLL ADMIN - FICA	14270.00	15657.00	16584.00
01-4155.01-359	PERS ADMIN - MEDICARE	3337.00	3662.00	3879.00
		-----	-----	-----
	TOTAL PERSONEL ADMINISTRATION	25412.00	26053.00	27123.00

PLANNING BOARD

01-4191.10-101	PLANNING BOARD - ADVERTISEMEN	200.00	200.00	200.00
01-4191.10-174	PLANNING BOARD - CONTRACT SVCS	5000.00	1000.00	1000.00
01-4191.10-190	PLANNING BOARD - LEGAL	1000.00	2000.00	2000.00
01-4191.10-226	PLANNING BOARD - MILEAGE	100.00	400.00	100.00
01-4191.10-229	PLANNING BOARD - MISC	0.00	100.00	100.00
01-4191.10-241	PLANNING BOARD - OFFICE SUPPLI	100.00	100.00	110.00
01-4191.10-253	PLANNING BOARD - PAYROLL	1500.00	2250.00	2250.00
01-4191.10-271	PLANNING BOARD - POSTAGE	200.00	200.00	200.00
01-4191.10-286	PLANNING BOARD - PRINTING	100.00	100.00	0.00
01-4191.10-292	PLANNING BOARD - SUBSCRIPTIONS	200.00	200.00	150.00
01-4191.10-295	PLANNING BOARD - PUBLICATIONS	100.00	100.00	90.00
01-4191.10-391	PLANNING BOARD - TRAINING	300.00	300.00	600.00
		-----	-----	-----
	TOTAL PLANNING BOARD	8800.00	6950.00	6800.00

ZONING BOARD OF ADJUSTMENT

01-4192.10-101	ZBA - ADVERTISEMENT	400.00	400.00	400.00
01-4192.10-190	ZBA - LEGAL	2500.00	2500.00	5000.00
01-4192.10-226	ZBA - MILEAGE	100.00	100.00	100.00
01-4192.10-229	ZBA - MISC	100.00	100.00	100.00
01-4192.10-241	ZBA - OFFICE SUPPLIES	125.00	125.00	125.00
01-4192.10-253	ZBA - PAYROLL	2500.00	2500.00	2500.00
01-4192.10-271	ZBA - POSTAGE	325.00	325.00	325.00
01-4192.10-292	ZBA -SUBSCRIPTIONS	0.00	0.00	0.00

01-4192.10-295	ZBA - PUBLICATIONS	200.00	200.00	200.00
01-4192.10-391	ZBA - TRAINING	300.00	300.00	300.00
		-----	-----	-----
TOTAL ZONING BOARD OF ADJUSTMENT		6550.00	6550.00	9050.00

GENERAL GOVERNMENT BUILDINGS

01-4194.01-115	FIRE STATION - ELECTRIC	4135.00	4183.00	2800.00
01-4194.01-145	FIRE STATION - HEAT	4400.00	3500.00	6291.00
01-4194.01-187	FIRE STATION - BLDG MAINT	2500.00	2500.00	2500.00
01-4194.01-229	FIRE STATION - MISC	100.00	150.00	0.00
01-4194.02-115	GAZEBO - ELECTRIC	190.00	190.00	190.00
01-4194.02-187	GAZEBO - MAINTENANCE	250.00	250.00	250.00
01-4194.02-253	GAZEBO - PAYROLL	0.00	0.00	0.00
01-4194.03-115	OLD FIRE STATION - ELECTRIC	185.00	218.00	218.00
01-4194.03-145	OLD FIRE STATION - HEAT	0.00	0.00	0.00
01-4194.03-187	OLD FIRE STATION - MTCE	250.00	500.00	500.00
01-4194.04-115	POLICE STATION - ELECTRIC	1400.00	1290.00	1290.00
01-4194.04-187	POLICE STATION - MTCE	2000.00	1000.00	1000.00
01-4194.04-253	POLICE STATION - MTCE PAYROLL	0.00	0.00	0.00
01-4194.05-111	TRANSFER STATION - PORT TOILET	1272.00	1275.00	1277.00
01-4194.05-115	TRANSFER STATION - ELECTRIC	1920.00	1920.00	1949.00
01-4194.05-145	TRANSFER STATION - HEAT	500.00	250.00	225.00
01-4194.05-229	TRANSFER STATION - MISC	750.00	500.00	0.00
01-4194.06-074	TOWN HALL - SECURITY	1200.00	1200.00	600.00
01-4194.06-115	TOWN HALL - ELECTRIC	1350.00	1350.00	1350.00
01-4194.06-145	TOWN HALL - HEAT	3500.00	3000.00	3250.00
01-4194.06-187	TOWN HALL - MTCE	3000.00	2500.00	2500.00
01-4194.07-115	GOULD HOUSE - ELECTRICITY	1200.00	1300.00	1300.00
01-4194.07-145	GOULD HOUSE - HEAT	3500.00	3500.00	3000.00
01-4194.07-187	GOULD HOUSE - MTCE	3000.00	2000.00	3000.00
01-4194.20-130	CUSTODIAN - MAINT/SUPPLIES	800.00	600.00	600.00
01-4194.20-133	CUSTODIAN - EQ RENTAL	300.00	250.00	250.00
01-4194.20-136	CUSTODIAN - T HALL MOW EQP	50.00	50.00	50.00
01-4194.20-151	CUSTODIAN - FUEL REIMBURSEMENT	0.00	20.00	20.00
01-4194.20-226	CUSTODIAN - MILEAGE	100.00	100.00	100.00
01-4194.20-253	CUSTODIAN - SALARY	13500.00	13500.00	15670.00
01-4194.30-074	LIBRARY-ALARM MONITOR	360.00	360.00	360.00
01-4194.30-174	LIBRARY-CONTRACTED MAINTENANCE	2000.00	2000.00	0.00
		-----	-----	-----

TOTAL GENERAL GOVERNMENT BUILDINGS		53712.00	49456.00	50540.00
CEMETERIES				

01-4195.10-130	CEMETERIES - MTCE SUPPLIES	100.00	100.00	100.00
01-4195.10-133	CEMETERIES - EQP RENTAL/USE	800.00	800.00	800.00
01-4195.10-151	CEMETERIES - GAS	75.00	75.00	75.00
01-4195.10-174	CEMETERIES - PROFESSIONAL SERV	3000.00	3000.00	3000.00
01-4195.10-253	CEMETERIES - PAYROLL	5400.00	5600.00	5842.00
		-----	-----	-----
TOTAL CEMETERIES		9375.00	9575.00	9817.00
INSURANCE NOT OTHERWISE ALLOCATED				

01-4196.10-173	INSURANCE - PROP/LIABILITY	14962.00	14243.00	12781.00
		-----	-----	-----
TOTAL INSURANCE NOT OTHERWISE ALLOCATED		14962.00	14243.00	12781.00
ADVERTISING AND REGIONAL ASSOCIATION				

01-4197.10-292	SW REGIONAL PLANNING COMM	1379.00	1382.00	1386.00
01-4197.10-293	LGC - DUES	1495.00	1450.00	1500.00
01-4197.10-294	DUES-CNBRLAC	250.00	250.00	250.00
		-----	-----	-----
TOTAL ADVERTISING AND REGIONAL ASSOCIATION		3124.00	3082.00	3136.00
PUBLIC SAFETY				

POLICE DEPARTMENT				

01-4210.10-151	POLICE - GASOLINE	2300.00	2300.00	2300.00
01-4210.10-161	POLICE - SUPPLIES & EQUIPMENT	3500.00	3500.00	3500.00
01-4210.10-167	POLICE - INET	600.00	600.00	600.00
01-4210.10-190	POLICE - REGIONAL PROSECUTOR	5100.00	5100.00	5100.00
01-4210.10-191	POLICE - CRUISER EXPENSES	3000.00	5000.00	5000.00
01-4210.10-229	POLICE - MISC	300.00	300.00	300.00
01-4210.10-235	POLICE - OFFICE/DATA EQUIPMENT	800.00	500.00	500.00
01-4210.10-241	POLICE - OFFICE SUPPLIES	700.00	500.00	500.00
01-4210.10-253	POLICE - PAYROLL	26500.00	31600.00	31600.00
01-4210.10-254	POLICE - OVERTIME	0.00	0.00	0.00
01-4210.10-256	POLICE - DETAIL PAYROLL	0.00	0.00	0.00
01-4210.10-271	POLICE - POSTAGE	130.00	100.00	100.00

01-4210.10-292	POLICE - DUES & SUBSCRIPTIONS	400.00	400.00	400.00
01-4210.10-370	POLICE - TELEPHONE	2800.00	2800.00	2800.00
01-4210.10-391	POLICE - TRAINING	0.00	250.00	250.00
01-4210.20-130	ANIMAL CONTROL - EQUIP PURCH	200.00	200.00	200.00
01-4210.20-174	ANIMAL CONTROL - SHELTER EXP	0.00	70.00	300.00
01-4210.20-226	ANIMAL CONTROL - MILEAGE	0.00	400.00	400.00
01-4210.20-241	ANIMAL CONTROL - SUPPLIES	200.00	200.00	200.00
01-4210.20-253	ANIMAL CONTROL - PAYROLL	1000.00	2000.00	2000.00

-----	-----	-----	
TOTAL POLICE DEPARTMENT	47530.00	55820.00	56050.00

FIRE DEPARTMENT AND AMBULANCE

AMBULANCE

01-4215.10-174	AMBULANCE CONTRACTED SVC	5000.00	8000.00	14000.00
01-4215.10-176	AMBULANCE - INTERGOV'T CHARGE	1945.00	0.00	0.00

-----	-----	-----	
TOTAL AMBULANCE	6945.00	8000.00	14000.00

FIRE DEPARTMENT

01-4220.10-101	FIRE-PREV EDUCATION	1500.00	750.00	750.00
01-4220.10-102	FIRE-PREV-KNOX BOXES	2000.00	2000.00	2000.00
01-4220.10-103	FIRE RESCUE - EXPLORERS	0.00	1000.00	1000.00
01-4220.10-130	FIRE RESCUE - EQUIP PURCHASE	19000.00	10000.00	15000.00
01-4220.10-131	FIRE RESCUE - MEDICAL SUPPLIES	3000.00	3000.00	3000.00
01-4220.10-132	FIRE RESCUE - OXYGEN	1000.00	1000.00	1000.00
01-4220.10-136	FIRE RESCUE - EQUIPMENT REPAIR	20000.00	20500.00	16500.00
01-4220.10-151	FIRE DEPARTMENT - VEH FUEL	2250.00	2250.00	2250.00
01-4220.10-161	FIRE RESCUE - PROT CLOTHING	7000.00	7000.00	7000.00
01-4220.10-162	FIRE RESCUE CLASS A UNIFORMS	2000.00	2000.00	1500.00
01-4220.10-165	FIRE DEPT REQD PHYSICALS	4000.00	4000.00	4000.00
01-4220.10-167	FIRE RESCUE - I/NET	650.00	650.00	650.00
01-4220.10-174	FIRE RESCUE - KEENE INTERCEPT	0.00	2000.00	2000.00
01-4220.10-175	FIRE RESCUE - PARAMEDIC INTERC	5000.00	5000.00	3000.00
01-4220.10-226	FIRE DEPARTMENT - MILEAGE	500.00	600.00	1000.00
01-4220.10-229	FIRE DEPARTMENT - MISC/CONTING	2000.00	1500.00	1500.00
01-4220.10-241	FIRE RESCUE - OFFICE SUPPLIES	1000.00	750.00	750.00

01-4220.10-253	FIRE RESCUE - PAYROLL	21000.00	23000.00	28000.00
01-4220.10-292	FIRE RESCUE - DUES/SUBS	1900.00	1900.00	1900.00
01-4220.10-307	FIRE DEPARTMENT - RADIOS PAGER	3000.00	3000.00	3000.00
01-4220.10-370	FIRE DEPARTMENT - TELEPHONE	600.00	600.00	600.00
01-4220.10-391	FIRE DEPARTMENT - TRAINING	3000.00	4500.00	4500.00
01-4220.20-074	FIRE WARDEN - CONTRACTED SVCS	0.00	500.00	500.00
01-4220.20-130	FIRE WARDEN - EQUIP PURCHASE	750.00	0.00	0.00
01-4220.20-131	FIRE WARDEN - SUPPLIES	100.00	0.00	0.00
01-4220.20-226	FIRE WARDEN - MILEAGE	0.00	0.00	0.00
01-4220.20-229	FIRE WARDEN - PERMITS/BURNS	800.00	800.00	800.00
01-4220.20-253	FIRE WARDEN - PAYROLL	2150.00	2500.00	2500.00
01-4220.20-391	FIRE WARDEN - TRAINING	250.00	0.00	0.00
01-4290.10-229	EMERGENCY MGMT - MISC	3000.00	1500.00	1500.00
01-4290.10-253	EMERGENCY MGMT-PAYROLL	0.00	300.00	300.00
		-----	-----	-----
	TOTAL FIRE DEPARTMENT	107450.00	102600.00	106500.00
		-----	-----	-----
	TOTAL FIRE DEPARTMENT AND AMBULANCE	114395.00	110600.00	120500.00
01-4299.10-074	SW MUTUAL AID - DISPATCH	21563.00	22600.00	22080.00
		-----	-----	-----
	TOTAL PUBLIC SAFETY	183488.00	189020.00	198630.00
HIGHWAY DEPARTMENT				

01-4312.10-160	HIGHWAY - GRAVEL	20000.00	20000.00	20000.00
01-4312.10-180	HIGHWAY - ROAD IMPV PROJECT	70000.00	70000.00	70000.00
01-4312.10-181	HIGHWAY-SCHOOL STREET	0.00	0.00	0.00
01-4312.10-182	HIGHWAY - VALLEY ROAD	13000.00	15000.00	15000.00
01-4312.10-185	HIGHWAY - BOWLDER ROAD	6500.00	6500.00	6500.00
01-4312.10-186	HIGHWAY - TREE/BRUSH	2500.00	3000.00	3000.00
01-4312.10-187	HIGHWAY - SUMMER	21000.00	23000.00	23000.00
01-4312.10-188	HIGHWAY - WINTER	64000.00	66000.00	66000.00
01-4312.10-194	HIGHWAY - CULVERT&BRIDGES	8000.00	8000.00	8000.00
01-4312.10-199	HIGHWAY - SIGNS	1000.00	1000.00	1000.00
01-4312.10-229	HIGHWAY - MISC & FEMA	0.00	7500.00	13000.00
01-4312.10-325	HIGHWAY - SALT	9000.00	10000.00	10000.00
01-4312.10-326	HIGHWAY - CALCIUM CHLORIDE	0.00	0.00	0.00
01-4312.10-327	HIGHWAY - SAND	1200.00	1200.00	1200.00
01-4312.13-229	HIGHWAY - MISC PROJECTS	0.00	0.00	0.00
		-----	-----	-----

TOTAL HIGHWAY DEPARTMENT 216200.00 231200.00 236700.00

STREET LIGHTING

01-4316.10-115	STREET LIGHTING	6250.00	9500.00	3600.00
	TOTAL STREET LIGHTING	6250.00	9500.00	3600.00

SOLID WASTE DISPOSAL AND RECYCLING

SOLID WASTE DISPOSAL

01-4324.10-174	TRANSFER STATION - WM	169544.00	173775.00	173775.00
01-4324.10-175	TRANSFER STATION - WM ELECTRON	10000.00	10000.00	10000.00
01-4324.10-229	TRANSFER STATION - MISC	100.00	0.00	0.00
01-4324.10-370	TRANSFER STATION - TELEPHONE	550.00	575.00	635.00
01-4324.10-666	TRANSFER STATION - HAZ WASTE	800.00	924.00	924.00
01-4324.20-174	SOLID WASTE - WASHINGTON	12000.00	12000.00	12750.00
	TOTAL SOLID WASTE DISPOSAL	192994.00	197274.00	198084.00
	TOTAL SOLID WASTE DISPOSAL AND RECYCLING	192994.00	197274.00	198084.00

HEALTH & WELFARE

01-4419.10-174	HEALTH - SEASONAL TOILETS	1920.00	1850.00	2150.00
01-4419.11-174	HEALTH - AGE IN MOTION	1200.00	1200.00	1200.00
01-4419.12-174	HEALTH - COMMUNITY KITCHEN	2000.00	1500.00	1000.00
01-4419.13-174	HEALTH - HOME HEALTHCARE SERV	800.00	800.00	800.00
01-4419.14-174	HEALTH - MONADNOCK FAMILY SERV	1540.00	1540.00	1540.00
01-4419.15-174	RED CROSS SUPPORT	1000.00	470.00	470.00
01-4419.16-174	SOUTHWESTERN COMMUNITY SERVICE	675.00	804.00	765.00
01-4419.17-174	HEALTH - HUNDRED NIGHTS INC	0.00	0.00	1000.00
01-4445.10-115	WELFARE - ELECTRIC	0.00	0.00	500.00
01-4445.10-229	WELFARE - ALL OTHER	75.00	75.00	75.00
01-4445.10-505	WELFARE - FOOD	250.00	250.00	250.00
01-4445.10-506	WELFARE - HEAT	900.00	900.00	900.00
01-4445.10-508	WELFARE - TRANSPORTATION	100.00	100.00	100.00
01-4445.10-511	WELFARE - MEDICAL	250.00	250.00	250.00
01-4445.10-517	WELFARE - RENT	4500.00	4500.00	4000.00
01-4445.10-518	WELFARE - SHELTER EXPENSE	250.00	250.00	250.00
	TOTAL HEALTH & WELFARE	15460.00	14489.00	15250.00

CULTURE AND RECREATION

PARKS AND RECREATION

01-4520.10-229	RECREATION - ALL ITEMS	100.00	100.00	100.00
		-----	-----	-----
	TOTAL PARKS AND RECREATION	100.00	100.00	100.00

LIBRARY

01-4550.10-074	LIBRARY - SECURITY MONITORING	0.00	260.00	260.00
01-4550.10-115	LIBRARY - ELECTRIC	900.00	1200.00	1200.00
01-4550.10-125	LIBRARY - BOOKS & MAGAZINES	2500.00	2500.00	2500.00
01-4550.10-126	LIBRARY - COLLECTION MAINTENAN	600.00	600.00	600.00
01-4550.10-127	LIBRARY - NON BOOKS-VIDEO	0.00	0.00	300.00
01-4550.10-137	LIBRARY - MAINTENANCE	400.00	400.00	450.00
01-4550.10-145	LIBRARY - HEAT	1000.00	1200.00	1500.00
01-4550.10-167	LIBRARY - INET	500.00	540.00	750.00
01-4550.10-174	LIBRARY - TECH SVCS	200.00	200.00	1350.00
01-4550.10-190	LIBRARY - LEGAL	100.00	100.00	100.00
01-4550.10-226	LIBRARY - MILEAGE	100.00	100.00	150.00
01-4550.10-229	LIBRARY - CATALOGING	750.00	1100.00	1100.00
01-4550.10-234	LIBRARY - SOFTWARE	0.00	0.00	200.00
01-4550.10-241	LIBRARY - OFFICE SUPPLIES	610.00	610.00	610.00
01-4550.10-253	LIBRARY - PAYROLL	20720.00	23046.00	23632.00
01-4550.10-271	LIBRARY - POSTAGE	50.00	60.00	75.00
01-4550.10-286	LIBRARY - PRINTING	70.00	0.00	0.00
01-4550.10-292	LIBRARY - DUES	160.00	160.00	400.00
01-4550.10-370	LIBRARY - TELEPHONE	960.00	1000.00	770.00
01-4550.10-391	LIBRARY - TRAINING	200.00	200.00	350.00
01-4550.10-555	LIBRARY - SUMMER PROGRAM	500.00	750.00	750.00
01-4550.10-556	LIBRARY - PROGRAMMING	0.00	500.00	500.00
		-----	-----	-----
	TOTAL LIBRARY	30320.00	34526.00	37547.00

PATRIOTIC PURPOSES

01-4583.10-553	PATRIOTIC PURPOSES	400.00	400.00	400.00
		-----	-----	-----
	TOTAL PATRIOTIC PURPOSES	400.00	400.00	400.00

	TOTAL	CULTURE AND RECREATION	30820.00	35026.00	38047.00
CONSERVATION					

01-4619.10-229		CONSERVATION COMMISSION	2400.00	2400.00	1406.00
01-4619.30-174		LAKE HOSTS PROG&OTHER	14000.00	14000.00	14200.00
			-----	-----	-----
	TOTAL	CONSERVATION	16400.00	16400.00	15606.00
DEBT SERVICE					

OTHER FINANCIAL USES					

01-4723.01-178		TAX ANTICIPATION NOTE INTEREST	1.00	1.00	1.00
			-----	-----	-----
	TOTAL	OTHER FINANCIAL USES	1.00	1.00	1.00
CAPITAL PROJECTS					

01-4902.10-102		POLICE CRUISER LEASE	0.00	0.00	14785.00
01-4902.10-103		FIRE RESCUE BOAT	0.00	0.00	37140.00
01-4902.10-504		VOTING MACHINE PURCHASE	8500.00	0.00	0.00
01-4902.10-505		LUCAS CHEST COMPRESION	0.00	0.00	15000.00
01-4909.10-101		FIRE STATION PAVING	10000.00	0.00	0.00
01-4909.10-102		GRANITE LAKE SILTATION	8000.00	0.00	0.00
01-4913.10-100		ESTABLISH BLDG CAP RESV	20000.00	0.00	0.00
01-4913.10-101		ROADS AND BRIDGE EXPENDABLE	10000.00	0.00	0.00
01-4915.10-002		BUILDING EXPENDABLE TRUST	0.00	10000.00	10000.00
01-4915.10-003		BRIDGE & ROADS EXPENDABLE TRST	0.00	10000.00	10000.00
01-4916.10-100		EXP TRUST-SWEETWATER	0.00	0.00	0.00
			-----	-----	-----
	TOTAL	CAPITAL PROJECTS	56501.00	20001.00	86926.00
			-----	-----	-----
	TOTAL	BUDGET TOTAL	1079112.00	1109990.00	1204746.00

TRUSTEES OF TRUST FUNDS REPORT

Date Created	Name of Fund	Purpose of Trust	How Invested	PRINCIPAL ***** INCOME										
				Begin Balance	New Funds	W/ DR	Gains Or Losses	End Balance	Begin Balance	%	Earned	Expended Dur. Year *	Bal. End Year	P & I Grand Total
1896	Ephriam Stevens	Perp. Care	ANN	\$447.65	\$0.00	\$0.00	\$0.00	\$447.65	\$719.26	3.54	\$19.13	\$0.00	\$738.39	\$1,186.04
1896	Ephriam Stevens	Perp. Care	ANN	\$431.94	\$0.00	\$0.00	\$0.00	\$431.94	\$700.29	3.44	\$18.56	\$0.00	\$718.85	\$1,150.79
1916	James Fisher	Perp. Care	ANN	\$176.06	\$0.00	\$0.00	\$0.00	\$176.06	\$282.44	1.39	\$7.52	\$0.00	\$289.96	\$466.02
1917	Henry "Griffiths"	Perp. Care	ANN	\$4,638.20	\$0.00	\$0.00	\$0.00	\$4,638.20	\$7,380.26	36.47	\$197.00	\$0.00	\$7,577.26	\$12,215.46
1927	Asa Davis	Perp. Care	ANN	\$178.26	\$0.00	\$0.00	\$0.00	\$178.26	\$296.20	1.44	\$7.78	\$0.00	\$303.98	\$482.24
1927	A & N Gilson	Perp. Care	ANN	\$173.52	\$0.00	\$0.00	\$0.00	\$173.52	\$272.30	1.35	\$7.31	\$0.00	\$279.61	\$453.13
1932	D. Taylor, Jr.	Perp. Care	ANN	\$83.47	\$0.00	\$0.00	\$0.00	\$83.47	\$130.32	.65	\$3.82	\$0.00	\$133.82	\$217.29
1935	Ellen Morse	Perp. Care	ANN	\$169.15	\$0.00	\$0.00	\$0.00	\$169.15	\$274.23	1.35	\$7.27	\$0.00	\$281.50	\$450.65
1936	Serena Upton	Perp. Care	ANN	\$157.84	\$0.00	\$0.00	\$0.00	\$157.84	\$253.27	1.25	\$6.74	\$0.00	\$260.01	\$417.85
1936	Willie Shedd	Perp. Care	ANN	\$506.12	\$0.00	\$0.00	\$0.00	\$506.12	\$808.71	3.99	\$21.55	\$0.00	\$830.26	\$1,336.38
1936	Willie Shedd	Perp. Care	ANN	\$340.29	\$0.00	\$0.00	\$0.00	\$340.29	\$547.61	2.69	\$14.55	\$0.00	\$562.16	\$902.45
1942	Arthur Cutter	Perp. Care	ANN	\$166.99	\$0.00	\$0.00	\$0.00	\$166.99	\$275.45	1.34	\$7.25	\$0.00	\$282.70	\$449.69
1944	Fred Nelson	Perp. Care	ANN	\$1,605.67	\$0.00	\$0.00	\$0.00	\$1,605.67	\$2,482.20	12.40	\$67.00	\$0.00	\$2,549.20	\$4,154.87
1944	Miranda Robb	Perp. Care	ANN	\$174.96	\$0.00	\$0.00	\$0.00	\$174.96	\$283.03	1.39	\$7.51	\$0.00	\$290.54	\$465.50
1949	Cutter Cemetery	Perp. Care	ANN	\$984.63	\$0.00	\$0.00	\$0.00	\$984.63	\$1,464.74	7.43	\$40.15	\$0.00	\$1,504.89	\$2,489.52
1950	William Blanchard	Perp. Care	ANN	\$570.44	\$0.00	\$0.00	\$0.00	\$570.44	\$910.13	4.49	\$24.27	\$0.00	\$934.40	\$1,504.84
1950	Ruth Cutter	Perp. Care	ANN	\$875.84	\$0.00	\$0.00	\$0.00	\$875.84	\$1,319.47	6.66	\$35.98	\$0.00	\$1,355.45	\$2,231.29
1956	Jennie Tuttle	Perp. Care	ANN	\$316.75	\$0.00	\$0.00	\$0.00	\$316.75	\$506.07	2.50	\$13.49	\$0.00	\$519.56	\$836.31
1966	John Duffy	Perp. Care	ANN	\$53.55	\$0.00	\$0.00	\$0.00	\$53.55	\$80.25	.41	\$2.19	\$0.00	\$82.44	\$135.99
1993	Watson - Harlow	Perp. Care	ANN	\$1,301.26	\$0.00	\$0.00	\$0.00	\$1,301.26	\$616.11	5.82	\$31.43	\$0.00	\$647.54	\$1,948.80
			TOTAL	\$13,352.59	\$0.00	\$0.00	\$0.00	\$13,352.59	\$19,602.34	100	\$540.17	\$0.00	\$20,142.51	\$33,495.10
1961	Minnie M. Albee	Perp. Care	ANN	\$1,000.00	\$0.00	\$0.00	\$0.00	\$1,000.00	\$6,305.40	45.89	\$119.74	\$0.00	\$6,425.14	\$7,425.14
1964	Charles S. Peirce	Perp. Care	ANN	\$500.00	\$0.00	\$0.00	\$0.00	\$500.00	\$2,926.37	21.52	\$56.16	\$0.00	\$2,982.53	\$3,482.53
1973	Lane Lot	Perp. Care	ANN	\$150.00	\$0.00	\$0.00	\$0.00	\$150.00	\$654.37	5.05	\$13.18	\$0.00	\$667.55	\$817.55
1974	Nellie Stewart	Perp. Care	ANN	\$200.00	\$0.00	\$0.00	\$0.00	\$200.00	\$925.30	7.07	\$18.45	\$0.00	\$943.75	\$1,143.75
1988	Gus Friend Lot	Perp. Care	ANN	\$500.00	\$0.00	\$0.00	\$0.00	\$500.00	\$1,871.85	14.90	\$38.88	\$0.00	\$1,910.73	\$2,410.73
1992	Col. W. Wilson	Perp. Care	ANN	\$100.00	\$0.00	\$0.00	\$0.00	\$100.00	\$343.08	2.78	\$7.26	\$0.00	\$350.34	\$450.34
1992	Jefts Lot	Perp. Care	ANN	\$100.00	\$0.00	\$0.00	\$0.00	\$100.00	\$343.08	2.78	\$7.26	\$0.00	\$350.34	\$450.34
			TOTAL	\$2,550.00	\$0.00	\$0.00	\$0.00	\$2,550.00	\$13,369.45	100	\$260.94	\$0.00	\$13,630.39	\$16,180.39
	Common Funds 1 & 2			\$15,902.59	\$0.00	\$0.00	\$0.00	\$15,902.59	\$32,971.79		\$801.11	\$0.00	\$33,772.90	\$49,675.49

Date Created	Name of Fund	Purpose of Trust	How Invested	Begin Balance	New Funds	W/DR	End Balance	Begin Balance	Earned	Expended Dur. Year	Bal. End Year	P & I Grand Total
1984	Town Cemetery	General Disb.	Checking	\$0.00	\$100.97	\$0.00	\$100.97	\$574.51	\$0.36	\$0.00	\$574.87	\$675.84
1990	Town Cemetery	Care	ANN	\$3,200.00	\$0.00	\$0.00	\$3,200.00	\$247.93	\$56.52	\$0.00	\$304.45	\$3,504.45
2013	Town Cemetery	New Plots	Money Mkt	\$100.00	\$0.00	\$0.00	\$100.00	\$0.87	\$0.10	\$100.97	(\$100.00)	\$0.00
2012	Emerson & Ruth McCourt	Care	Money Mkt	\$3,988.34	\$0.00	\$0.00	\$3,988.34	\$1,542.88	\$5.53	\$0.00	\$1,548.41	\$5,536.75
1996	Town Parks & Rec	Care	ANN	\$10,000.00	\$0.00	\$0.00	\$10,000.00	\$984.65	\$180.05	\$0.00	\$1,164.70	\$11,164.70
2012	Stoddard Rocks	Maintenance	Money Mkt	\$10,000.00	\$0.00	\$0.00	\$10,000.00	\$37.72	\$10.05	\$0.00	\$47.77	\$10,047.77
2013	Sweetwater Trust	Maintenance	ANN	\$50,000.00	\$0.00	\$0.00	\$50,000.00	\$1,768.39	\$848.55	\$0.00	\$2,616.94	\$52,616.86
2013	Town of Stoddard	Bldgs/CPres	ANN	\$12,000.00	\$0.00	\$0.00	\$12,000.00	\$403.77	\$203.31	\$0.00	\$607.08	\$12,607.06
2014	Town of Stoddard	Bldgs/CPres	MM	\$32,000.00	\$0.00	\$0.00	\$32,000.00	\$30.19	\$32.05	\$0.00	\$62.24	\$32,062.24
2016	Town of Stoddard	Bldgs/CPres	NHPDIP		\$20,000.00		\$20,000.00		\$76.22	\$0.00	\$76.22	\$20,076.22
2015	Town of Stoddard	Road/Bridge	MM	\$10,000.00	\$0.00	\$0.00	\$10,000.00	\$2.87	\$10.01	\$0.00	\$12.88	\$10,012.88
2016	Town of Stoddard	Road/Bridge	NHPDIP		\$10,000.00		\$10,000.00		\$38.11			\$10,038.11
				\$121,288.34	\$30,100.97	\$0.00	\$161,389.31	\$5,590.91	\$1,460.86	\$100.97	\$6,950.80	\$168,340.11
	CAPITAL RESERVE FUNDS-School											
2013	Bldg & Grounds	Maintenance	ANN	\$0.00	\$0.00	\$0.00	\$0.00	\$0.00	\$0.00	\$0.00	\$0.00	\$0.00
2009	Bldg & Grounds	Maintenance	CD	\$12,000.00	\$0.00	\$0.00	\$12,000.00	\$151.62	\$67.09	\$0.00	\$218.71	\$12,218.71
2009	Bldg & Grounds	Maintenance	CD	\$6,000.00	\$0.00	\$0.00	\$6,000.00	\$1,712.02	\$29.34	\$0.00	\$1,741.36	\$7,741.36
2015	Bldg & Grounds	Maintenance	Money Mkt	\$50,397.30	\$0.00	\$0.00	\$50,397.30	\$40.34	\$58.62	\$0.00	\$98.96	\$50,496.26
				\$68,397.30	\$0.00	\$0.00	\$68,397.30	\$1,903.98	\$155.05	\$0.00	\$2,059.03	\$70,456.33
	TOTAL BLDG & GROUNDS											
2009	Bldg Design, Exp/Renovation	New Constr.	ANN	\$0.00	\$0.00	\$0.00	\$0.00	\$0.00	\$0.00	\$0.00	\$0.00	\$0.00
2014	Bldg Design, Exp/Renovation	New Constr.	Money Mkt	\$0.00	\$0.00	\$0.00	\$0.00	\$0.00	\$0.00	\$0.00	\$0.00	\$0.00
2015	Bldg Design, Exp/Renovation	New Constr.	Money Mkt	\$321,763.49	\$0.00	\$0.00	\$321,763.49	\$465.27	374.61	\$0.00	\$839.88	\$322,603.37
				\$321,763.49	\$0.00	\$0.00	\$321,763.49	\$467.27	\$374.61	\$0.00	\$839.88	\$322,603.37
	TOTAL BLDG. EXP. ETC.											
1995	Extraordinary Tuition	Tuition	MM	\$40,000.00	\$0.00	\$0.00	\$40,000.00	\$4,703.24	\$35.21	\$0.00	\$4,738.45	\$44,738.45
				\$40,000.00	\$0.00	\$0.00	\$40,000.00	\$4,703.24	\$35.21	\$0.00	\$4,738.45	\$44,738.45
	TOTAL SCHOOL FUNDS			\$430,160.79	\$0.00	\$0.00	\$430,160.79	\$7,072.49	\$564.87	\$0.00	\$7,637.36	\$437,798.15
2013	Granite Lake	Dam Repair	ANN #1	\$30,273.00	\$0.00	\$0.00	\$30,273.00	\$1,936.37	\$527.95	\$0.00	\$2,464.32	\$32,737.27
2014	Granite Lake	Dam Repair	ANN #2	\$15,000.00	\$0.00	\$0.00	\$15,000.00	\$178.97	\$179.21	\$0.00	\$358.18	\$15,358.18
2016	Granite Lake CRF	Dam Repair	NHPDIP	\$0.00	\$5,000.00	\$0.00	\$5,000.00	\$0.00	\$0.00	\$19.06	\$0.00	\$5,000.00
				\$45,273.00	\$5,000.00	\$0.00	\$50,273.00	\$2,115.34	\$707.16	\$0.00	\$2,822.50	\$53,095.50

TAX COLLECTOR'S REPORT

YEAR ENDING JUNE 30, 2017

	2017	2016	2015	2014
Uncollected Taxes - Beginning of Year:				
Property Taxes		\$971,280.41	-\$1,684.36	-\$2,481.86
Taxes Committed This YR:				
Property Taxes	\$1,906,511.71	\$1,761,624.12	\$0.00	\$0.00
Land Use Change Taxes	\$0.00	\$2,000.00	\$0.00	\$0.00
Yield Taxes	\$26,764.01	\$16,714.05	\$0.00	\$0.00
Other Charges	\$0.00	\$75.00	\$0.00	\$0.00
Overpayment Refunds:				
Property Taxes	\$0.00	\$5,759.73	\$342.90	\$69.64
Interest, Penalties & Costs				
Interest & Penalties - on Delinquent Taxes	\$0.00	\$10,996.91	\$0.00	\$0.00
TOTAL DEBITS	\$1,933,275.72	\$2,768,450.22	-\$1,341.46	-\$2,412.22
Remitted to Treasurer:				
Property Taxes	\$1,269,790.54	\$2,693,003.47	-\$1,750.92	-\$29.50
Land Use Change	\$0.00	\$2,000.00	\$0.00	\$0.00
Yield Taxes	\$18,310.51	\$14,857.04	\$0.00	\$0.00
Interest (Include Lien Conversion)	\$0.00	\$11,002.26	\$0.00	\$0.00
Conversion to Lien (Principal Only)	\$0.00	\$54,255.62	\$0.00	\$0.00
Abatements Made:				
Property Taxes	\$0.00	\$289.61	\$0.00	\$0.00
Yield Taxes	\$8,453.50	\$0.00	\$0.00	\$0.00
Interest	\$0.00	-\$5.35	\$0.00	\$0.00
Uncollected Taxes End of Year:				
Property Taxes	\$644,360.65	-\$7,027.43	-\$409.46	-\$2,382.72
Yield Taxes	\$1,694.78	\$0.00	\$0.00	\$0.00
Property Tax Credit Balance	-\$7,639.48	\$0.00	\$0.00	\$0.00
Other Tax or Charges of Credit Balance	-\$1,694.78	\$0.00	\$0.00	\$0.00
TOTAL CREDITS	\$1,933,275.72	\$2,768,450.22	-\$1,341.46	-\$2,412.22

SUMMARY OF TAX LIEN ACCOUNTS

DEBITS	2016	2015	2014	2013
Unredeemed Liens Balance at Beginning of Fiscal Year	\$0.00	\$0.00	\$59,306.01	\$77,813.74
Liens Executed During Fiscal Year	\$0.00	\$59,041.25	\$0.00	\$0.00
Interest & Costs Collected (After Lien Execution)	\$0.00	\$175.19	\$3,240.11	\$14,086.24
TOTAL DEBITS	\$0.00	\$74,332.55	\$56,551.59	\$59,265.01
CREDITS	2016	2015	2014	2013
Redemptions	\$0.00	\$11,679.72	\$31,039.41	\$38,739.92
Interest & Costs Collected (After Lien Execution)	\$0.00	\$175.19	\$3,240.11	\$14,179.24
Abatements of Unredeemed Liens	\$0.00	\$0.00	\$0.00	\$209.49
Unredeemed Liens Balance End of Year	\$0.00	\$47,361.53	\$28,266.60	\$38,771.33
TOTAL CREDITS	\$0.00	\$59,216.44	\$62,546.12	\$91,899.98

SCHEDULE OF TOWN PROPERTY
As of March 1, 2018

Description		Building Value	Land Value	Total Value
TM#105-09	Shedd Hill Road @ Marina		\$125,200	\$125,200
TM#126-15	Old Fire Station	\$172,500	\$18,130	\$190,630
TM#126-22	Route 123 Island Pond		\$132,260	\$132,260
TM#126-23	Route 123 Fire Station	\$491,171	\$36,000	\$527,171
TM#127-05	Route 123 Transfer Station	\$250	\$41,120	\$41,370
TM#127-53	Route 123 Public Boat Launch		\$68,000	\$68,000
TM#132-10	Old Antrim Road		\$2,500	\$2,500
TM#128-09	Route 123 Gould House	\$291,815	\$20,600	\$312,415
TM#128-09.1	Town Hall Parking Lot		\$24,970	\$24,970
TM#128-10	Route 123 Town Hall	\$413,956	\$21,800	\$435,756
TM#129-04	Route 123 Gazebo	\$2,650	\$25,080	\$27,730
TM#129-07	Mountain Stoddard Road		\$26,760	\$26,760
TM#129-08	Route 123 Stoddard Memorial Garden		\$24,160	\$24,160
TM#129-09	Route 123 1834 Lot		\$23,080	\$23,080
TM#129-13	Route 123 Davis Public Library	\$188,900	\$37,400	\$226,300
TM#130-06	Old Forest Rd Police Station	\$43,800	\$28,400	\$72,200
TM#135-26	Route 123 Island Pond Beach		\$161,800	\$161,800
TM#410-08	Route 123 Cahill Lot		\$45,680	\$45,680
TM#125-15	Highland Lake @ Walker Road		\$64,000	\$64,000
TM#102-99 to 102	East Shore Drive		\$26,440	\$26,440
TM#131-25.1	Murdough Road		\$189,500	\$189,500
TM#403-03	Highland Lake		\$9,600	\$9,600
TM#412-04	Barrett Pond Road	\$76,293	\$54,400	\$130,693
TM#104-11 & 404-02	Dodge Farm Road - Stoddard Rocks		\$28,560	\$28,560
TM#118-23	Turtle Rock Road		\$26,100	\$26,100
TM#418-107	Aten Road		\$1,110	\$1,110
TM#120-37	Shedd Hill Road	\$1	\$55,000	\$55,001
TM#412-02	Old Wildwood Rd @ Old Antrim Rd		\$33,480	\$33,480
Total		\$1,681,336	\$1,351,130	\$3,032,466

DAVIS PUBLIC LIBRARY
Fiscal Year 2016/2017 Report to the Town

Fiscal Year 2016–2017 Report to the Town

June 30, 2017

Davis Public Library Funds

Trustees "Donations" Account (not trust funds and not restricted to interest only)

Balance June 30, 2016, \$12,333.86

Public Funds account settlement receipt \$5,000.00

Total interest \$19.45

Withdrawal for fencing \$1,120.00

Balance June 30, 2017 \$16,233.31

Trustees Checking Account

Balance June 30, 2017, \$1,054.48

Trustees Savings Account

Balance June 30, 2017, \$2,328.60

Library Director's Petty Cash \$82.13

Lost or damaged books \$0.00

Income from equipment (computer & printer) \$58.37

Income from donations \$270.00

Total expenditures for year \$30,531.54

Town of Stoddard Property Valuations



TOWN OF STODDARD PROVAL CERTIFICATION FIELDS AS OF 02/19/2018

OWNER	MAP&LOT	ACRES	BLDG(S)	C U	ASSD LAND	ASSD VALUE	PROP CLASS
1216 SHEDD HILL ROAD,LLC	105-24	0.01	0	0	1,500	1,500	Vacant Residential
1216 SHEDD HILL ROAD,LLC	105-45	1.50	117,890	0	43,000	160,890	Single Family
34 OLD ANTRIM RD., LLC	126-27	1.70	97,630	0	120,400	218,030	Single Family
AADALEN, RICHARD J & SHARON P	133-20	0.77	235,050	0	165,400	400,450	Single Family
AADALEN, RICHARD J & SHARON P	413-03.1	227.20	0	5,230	5,230	5,230	Vacant Residential
ABBOTT, ELMONT E. & NANCY G.	414-07.32	2.15	0	0	38,300	38,300	Vacant Residential
ABBOTT, MICHAEL J.	415-29 & 30	0.77	35,900	0	123,880	159,780	Single Family
ABERT, THOMAS D.	423-08	14.50	542,820	0	65,250	608,070	Single Family
ABERT, THOMAS D. & SUSAN R.	423-09	20.00	6,390	0	62,000	68,390	Single Family
ADAMS, DHUNTER & KIMBERLY	134-24 & 43	0.31	114,940	0	144,780	259,720	Single Family
AGATI, GIACOMO J. & MARGARET E.	137-36	0.27	69,630	0	98,560	168,190	Single Family
AHNTHOLZ, ROSS C & MARGARET E	127-22	0.37	83,380	0	163,500	246,880	Single Family
ALBERT FAMILY REVOCABLE TRUST	122-08	0.56	28,770	0	44,350	73,120	Single Family
ALISEO, LAUREN M.	135-39 & 40	0.59	71,440	0	31,280	102,720	Single Family
ALLEN LIVING TRUST	124-13	0.51	35,280	0	153,360	188,640	Single Family
ALLEN, GARY T & LAURIE M	108-10	3.40	0	0	24,200	24,200	Vacant Residential
ALLEN, JASON	101-003 & 004	1.00	34,260	0	42,000	76,260	Single Family
ALLEN, QUINCY L & ANNIE L	108-15	3.40	0	0	24,200	24,200	Vacant Residential
ALTHOUSE, MICHAEL K & CARRIE L	111-28	1.80	134,460	0	41,600	176,060	Single Family
AMES, ANNE M	421-23	0.81	0	0	19,960	19,960	Vacant Residential
AMREIN, BARBARA J. & JAMES R	424-28	9.90	515,980	0	57,700	573,680	Single Family
ANDERSON, BRIAN A. & JESSICA A.	113-22	1.40	234,950	0	180,800	415,750	Single Family
ANDORRA FOREST	410-09	4,770.80	178,000	164,790	225,190	403,190	Single Family
ANDORRA FOREST	407-03	40.00	0	870	870	870	Vacant Residential
ANDORRA FOREST	407-01	10.50	0	370	370	370	Vacant Residential
ANDORRA FOREST	410-09A-1	0.35	0	0	26,000	26,000	Vacant Residential
ANDORRA FOREST	410-09B-1	1.00	0	0	63,000	63,000	Vacant Residential
ANDORRA FOREST LIMITED PARTNERS	415-14	114.00	0	3,100	3,100	3,100	Vacant Residential
ANDORRA FOREST LIMITED PARTNERS	407-04	8.10	0	230	230	230	Vacant Residential
ANDORRA FOREST LIMITED PARTNERS	415-08	10.40	0	210	210	210	Vacant Residential
ANDORRA FOREST LIMITED PARTNERS	415-09	93.00	0	3,170	3,170	3,170	Vacant Residential
ANDORRA FOREST LIMITED PARTNERS	415-10	10.20	0	290	290	290	Vacant Residential
ANDORRA FOREST LIMITED PARTNERS	415-11	16.00	0	450	450	450	Vacant Residential
ANDORRA FOREST LP	407-02	7.60	0	350	350	350	Vacant Residential
ANDORRA FOREST LP	410-06	4,114.15	62,780	128,750	164,150	226,930	Outbuildings
ANDORRA FOREST LP	417-03	137.00	0	3,310	3,310	3,310	Vacant Residential
ANDORRA FOREST LP	410-06-B	0.00	255,390	0	0	255,390	Single Family
ANDORRA FOREST LP	410-06A-1	2.25	0	0	52,900	52,900	Vacant Residential
ANDORRA FOREST LP	410-06B-1	3.60	0	0	47,200	47,200	Vacant Residential
ANDORRA FOREST LP	410-06C-1	3.00	0	0	51,250	51,250	Vacant Residential
ANDORRA FOREST LP	410-09C	2.85	233,900	0	87,700	321,600	Single Family
ANDORRA FOREST LP	410-09D	2.20	255,550	0	65,400	320,950	Single Family
ANNAND, STEPHEN P	106-06	3.00	0	0	24,000	24,000	Vacant Residential
ANTONELLI, JOHN A & JEAN T TRUSTEE	113-44	0.28	72,860	0	21,800	94,660	Single Family
APRILE, ANTHONY J TRUST	418-065	0.14	0	0	1,050	1,050	Vacant Residential
ARKWOOD BEACH, LLC	139-02	1.20	0	0	7,900	7,900	Vacant Residential
ARPINO, CARMINE M JR & DOROHY ANM	126-12	0.65	93,880	0	38,000	131,880	Single Family

OWNER	MAP&LOT	ACRES	BLDG(S)	C U	ASSD LAND	ASSD VALUE	PROP CLASS
ARTHUR, CAROLYN A. & STEVEN C.	118-25	1.20	29,440	0	34,420	63,860	Single Family
ASCANI, STEVEN D.	109-07	1.80	0	0	21,600	21,600	Vacant Residential
ASH, HILARY E.	114-14	1.22	208,680	0	191,690	400,370	Single Family
ASHWORTH, SETH W.	107-11.1	2.14	0	0	22,280	22,280	Vacant Residential
ATHEARN REVOC. TRUST, PETER D.	420-13.2	2.30	56,420	0	38,560	94,980	Single Family
ATHEARN, RUTH & CHANDLER, CHARLE	420-11	50.70	0	6,390	6,390	6,390	Vacant Residential
ATKINSON, GARY S.	127-03	7.30	71,210	0	188,350	259,560	Single Family
ATTESI, MATTHEW D. ET AL	101-037 & 038	0.48	0	0	12,380	12,380	Vacant Residential
ATTESI, MATTHEW D. ET AL	101-061	0.47	59,780	0	163,800	223,580	Single Family
AUDUBON SOCIETY OF NH	423-12	45.00	0	0	76,000	76,000	Exempt:non-profit
AUSTIN, CHRISTOPHER & BRIDGET	101-114 & 115	0.32	0	0	22,840	22,840	Vacant Residential
AUSTIN, CHRISTOPHER & BRIDGET	101-088 TO 090	0.54	53,000	0	185,800	238,800	Single Family
AVERA, BENJAMIN SCOTT & DIANE G.	127-37	0.38	56,000	0	148,010	204,010	Single Family
AYRES, JAMES	121-18	0.78	118,570	0	66,400	184,970	Single Family
BABCOCK, AMANDA S.	107-11	3.85	105,520	0	45,700	151,220	Single Family
BABINEAU, STEPHEN & BRENDA M.	111-15	0.47	133,470	0	30,960	164,430	Single Family
BAILEY, MARK A & GERIANNE B	105-39 & 40	1.25	99,090	0	176,450	275,540	Single Family
BAKER 111, DUDLEY M & JEANNETTE A.	414-32	41.22	49,750	1,480	48,690	98,440	Single Family
BAKER, DUDLEY III & JEANNETTE	134-05	1.30	0	50	50	50	Vacant Residential
BAKUN, DAVID E & PAULA M	126-59	0.14	51,810	0	145,330	197,140	Single Family
BALDINI, ELLYN C.	121-11	0.36	66,070	0	194,850	260,920	Single Family
BALLOU, GARY F & JASON	104-06	0.83	23,010	0	114,670	137,680	Single Family
BALSIS, ROBERT J & DIANE, RE1	113-17	0.71	71,480	0	165,490	236,970	Single Family
BALSIS, ROBERT J & DIANE, RE2	113-16	0.27	49,610	0	21,200	70,810	Single Family
BARKER, GERALD B	418-010	0.18	0	0	1,170	1,170	Vacant Residential
BARKER, GERALD B	418-011	0.13	0	0	1,030	1,030	Vacant Residential
BARNETT, JOHN R. & CAROLE M.	102-022	0.15	0	0	17,330	17,330	Vacant Residential
BARNHURST, KEVIN G TRUSTEE	111-03	0.47	83,150	0	29,240	112,390	Single Family
BARNHURST, KEVIN G. TRUSTEE	111-11	0.45	0	0	10,570	10,570	Vacant Residential
BARRELL, MARJORIE TRUSTEE	131-28 & 29	0.35	78,750	0	26,000	104,750	Single Family
BARTOLOTTA, GREGORY R & JOANN	137-49 & 58	0.68	415,010	0	242,320	657,330	Single Family
BASSETT, PETER K & PATRICIA L	109-17	4.10	108,250	0	46,200	154,450	Single Family
BATES, PAUL A. & ANDREE M.	122-09	0.67	121,500	0	48,000	169,500	Single Family
BAULIS, ELEANOR M.	135-14	0.46	136,830	0	32,600	169,430	Single Family
BAYLIES, TIMOTHY & LEBLANC, KELLY	115-02	1.30	206,650	0	40,600	247,250	Single Family
BEACH, THOMAS A. ETAL	120-26	0.83	209,530	0	67,060	276,590	Single Family
BEACH, WALTER A.	120-22	0.72	41,360	0	177,760	219,120	Single Family
BEACH, WALTER A.	121-22.1	2.20	29,630	0	32,400	62,030	Outbuildings
BEALL, MARK R. & DIANE E.	422-12.22	3.61	0	0	35,220	35,220	Vacant Residential
BEAM JR., RICHARD P	117-16	1.40	134,890	0	40,800	175,690	Single Family
BEAN, BRIAN K	131-21	0.28	67,440	0	27,250	94,690	Single Family
BEAUDIN, MATTHEW S. & ALEXIS	131-32 & 33	0.98	176,050	0	41,840	217,890	Single Family
BEAUDIN, PAULINE E. ETAL	108-18	3.10	149,190	0	44,200	193,390	Single Family
BEAULIEU, BRUCE P. ETAL	419-08.2	3.48	206,170	0	46,960	253,130	Single Family
BECKWITH, HARRIET J,TRUSTEE	135-37 & 38	0.59	60,420	0	138,340	198,760	Single Family
BECKWITH, TINA M. & JAMES A.	115-59 & 60	1.21	73,290	0	171,420	244,710	Single Family
BEGNOCHE, KYLE A & SHARON	118-50	1.90	0	0	3,800	3,800	Vacant Residential
BEGNOCHE, KYLE A & SHARON	118-52	0.70	0	0	17,000	17,000	Vacant Residential
BEHLING, STEVEN C. & SUSAN H.	415-16.2	2.00	134,490	0	137,000	271,490	Single Family
BEHM, JAMES E. & MARGARET A.	106-02	6.70	163,410	0	51,400	214,810	Single Family

OWNER	MAP&LOT	ACRES	BLDG(S)	C U	ASSD LAND	ASSD VALUE	PROP CLASS
BELANGER, MICHAEL &	115-48	0.48	0	0	13,320	13,320	Vacant Residential
BELANGER, MICHAEL R & HEIN, LORIE	115-45 TO 47	0.79	101,240	0	175,800	277,040	Single Family
BELL, BRUCE A. & KAREN C.	106-18	1.10	36,890	0	178,400	215,290	Single Family
BELL, TARA & RONELL	128-07	0.77	147,940	0	40,160	188,100	Single Family
BELLAND, MARC P. & DIANE P.	118-42	1.40	0	0	20,800	20,800	Vacant Residential
BELLAND, MARC P. & DIANE P.	118-44	2.00	0	0	4,000	4,000	Vacant Residential
BELLAND, MARC P. & DIANE P.	118-47	0.89	72,930	0	38,900	111,830	Single Family
BELLAND, MARC P. & DIANE P.	118-46	0.76	16,640	0	16,720	33,360	Outbuildings
BELLETETE, SHAUNA I & DAVID J	109-10	2.20	67,780	0	42,400	110,180	Single Family
BELTZ, WILLIAM R. & FRANCES M. TRUS134-22		0.53	70,850	0	35,600	106,450	Single Family
BELTZ, WILLIAM R. & FRANCES M. TRUS134-27		0.04	0	0	32,500	32,500	Vacant Residential
BENNETT FAMILY COTTAGE TRUST	101-074	0.27	62,830	0	153,900	216,730	Single Family
BENOIT, LAURIE M. & BRIAN S.	101-041 TO 043	0.77	54,810	0	135,660	190,470	Single Family
BERGERON, KENNETH F	137-01	0.05	67,440	0	104,000	171,440	Single Family
BERGERON, KENNETH F	137-02	0.07	0	0	25,200	25,200	Vacant Residential
BERKELEY FAMILY REVOCABLE TRUST	136-39	0.62	0	0	121,800	121,800	Vacant Residential
BERKELEY FAMILY REVOCABLE TRUST	136-40 TO 42	1.15	109,970	0	161,800	271,770	Single Family
BERNAS, DEBORAH J	108-27	1.40	0	0	22,800	22,800	Vacant Residential
BERNIER, DAVID D ET AL	131-40	0.73	56,140	0	39,600	95,740	Single Family
BERNIER, DENISE	120-05	1.60	0	0	38,700	38,700	Vacant Residential
BERNIER, GERARD TRUSTEE	123-01	5.28	135,810	0	48,460	184,270	Single Family
BETZ, RICHARD & PENELOPE TRUSTEE127-49		0.26	162,580	0	144,600	307,180	Single Family
BEVERSTOCK, CAROLINE	423-15	1.50	0	0	22,600	22,600	Vacant Residential
BEYER, ALFRED JR & NIKKI	107-18	1.50	124,050	0	41,000	165,050	Single Family
BEZIO, PHILIP L	101-017 & 018	0.56	123,860	0	36,200	160,060	Single Family
BILLS, OLGA ETAL C/O ARTHUR BILLS	408-24	13.00	107,230	0	61,500	168,730	Single Family
BISSELL, JAMES H & LAURIS P.	137-66	1.82	280,010	0	43,640	323,650	Single Family
BIXBY, WENDY SUE	101-071	0.45	95,560	0	153,000	248,560	Single Family
BLAIR, ROBERT G., III & ELLEN M.	126-14	1.10	68,630	0	42,200	110,830	Single Family
BLOCK, JONATHAN & CYNTHIA D	115-38 & 39	0.78	0	0	16,020	16,020	Vacant Residential
BLUE PROPERTY OPTIONS, LLC	118-11	1.30	46,020	0	28,950	74,970	Single Family
BOBEK, LISA M	103-12	0.45	0	0	18,300	18,300	Vacant Residential
BODGE, FREDERICK A & ELIZABETH A	131-41	0.82	0	0	19,490	19,490	Vacant Residential
BODIAN, JOSHUA A.	115-01	1.73	58,800	0	41,460	100,260	Single Family
BOHLEN, LYNN M	124-36	2.90	123,050	0	91,680	214,730	Single Family
BOHLEN, LYNN M	124-37	0.05	0	0	11,880	11,880	Vacant Residential
BOHLEN, LYNN M	124-33	0.43	104,530	0	158,180	262,710	Single Family
BOHLEN, LYNN M.	124-01	3.04	87,210	0	46,080	133,290	Single Family
BOLDUC, WAYNE & BELINDA	118-01	1.80	209,950	0	43,600	253,550	Single Family
BOOTH, JEFFREY L & KATHLEEN M	126-20	1.50	262,110	0	154,000	416,110	Single Family
BOOTH, ROSEMARIE & CHARLES T.	135-04	0.14	53,040	0	18,530	71,570	Single Family
BORLAND REVOC. TRUSTS OF 2008	124-35	0.58	174,510	0	173,200	347,710	Single Family
BORLONGAN, PERSIVAL F. & KIM W.	134-30	0.58	129,280	0	161,600	290,880	Single Family
BOTSKO, THOMAS J.	125-02	1.50	23,410	0	43,000	66,410	Single Family
BOTTING, TRACY L. & ROBERT G. GOOL111-02		1.50	137,210	0	41,000	178,210	Single Family
BOUDREAU, DAVID L.	422-20.2	6.25	130,960	0	48,300	179,260	Single Family
BOURASSA, PAUL V. & MICHELLE M.	115-51	1.10	0	0	133,000	133,000	Vacant Residential
BOURN FAMILY TRUST	134-06	0.92	62,650	0	41,360	104,010	Single Family
BOWMAN, ROBERT G. & SUZANNE ETAL122-26		1.36	76,410	0	162,720	239,130	Single Family
BOWRING, MARGARET	136-23	0.07	0	0	44,800	44,800	Vacant Residential

OWNER	MAP&LOT	ACRES	BLDG(S)	C U	ASSD LAND	ASSD VALUE	PROP CLASS
BOWRING, MARGARET	136-25	0.37	0	0	18,750	18,750	Vacant Residential
BRAGG, LESTER & ELIZABETH A	104-17	0.19	39,370	0	132,980	172,350	Single Family
BRAGINETZ, THOMAS J & ELIZABETH	116-13	3.50	130,820	0	45,000	175,820	Single Family
BRANDT REVOCABLE TRUST, BRIAN P	127-38	1.40	179,690	0	185,800	365,490	Single Family
BRANON, BRIAN	101-034 TO 036	0.75	126,710	0	180,500	307,210	Single Family
BRAY, PATRICIA S & GALEN L TRINKLE	131-46	0.44	86,660	0	31,400	118,060	Single Family
BRESSETT, GARY V & KIM M	137-63	0.65	100,110	0	108,000	208,110	Single Family
BROOKS KEVEN A & BONNIE M	408-23	10.00	26,500	0	52,800	79,300	Single Family
BROTHERHOOD OF HOPE, INC.	424-18	5.38	44,150	0	46,560	90,710	Exempt:religious
BROWN, RAYMOND & KAROLE	131-19	0.25	75,320	0	20,000	95,320	Single Family
BRUDER, PAMELA J & BRYAN K	117-26	2.27	214,350	0	38,540	252,890	Single Family
BRYER, BRENDA J	412-07	21.77	187,980	0	92,740	280,720	Single Family
BRYER, CHRISTINE & AARON TRAVIS	422-12-4	5.03	110,150	0	47,960	158,110	Single Family
BUCKOVITCH, MARK P. & LONA S.	127-10	0.37	44,030	0	34,000	78,030	Single Family
BUKOVCAN, MILOSH & SHERRY	121-10	0.40	132,540	0	195,750	328,290	Single Family
BUNCE, JOHN E. REV. TRUST	138-34	0.67	232,890	0	108,400	341,290	Single Family
BUNKER, BETHANY D.	408-08	0.25	105,780	0	20,000	125,780	Single Family
BUNKER, DANIEL W.	118-39	2.10	215,600	0	42,200	257,800	Single Family
BUNKER, GENE R	108-07	5.30	32,950	0	54,600	87,550	Mobile Home
BUNN, RICHARD B & PRISCILLA B, TRUS	114-13	1.90	197,710	0	225,760	423,470	Single Family
BURDETTE, BRUCE E & MONICA J	116-24	1.80	162,250	0	39,280	201,530	Single Family
BURG, CHRISTOPHER J.	120-16	1.46	48,250	0	47,120	95,370	Single Family
BURGE, MARIA G.	118-26	0.98	32,040	0	41,840	73,880	Single Family
BURKE, CAROL A. & DAVID P.	101-102 & 103	0.32	54,810	0	167,000	221,810	Single Family
BURKE, STEPHEN E & MARIE C	117-17	1.40	73,380	0	40,800	114,180	Single Family
BURKE, THOMAS J & JULIE C	120-14.4	2.50	133,820	0	121,130	254,950	Single Family
BURR, HAROLD L & MARGO M	103-08	0.40	93,970	0	155,930	249,900	Single Family
BURR, HAROLD L & MARGO M	103-09	0.22	0	0	17,550	17,550	Vacant Residential
BURT, CHARLES R, TRUSTEE	122-10	1.80	113,490	0	54,100	167,590	Single Family
BURTON, CYNTHIA B	103-14 & 15	2.05	38,770	0	151,690	190,460	Single Family
BUSH, JEFFREY & ANGELA	123-02	4.30	139,080	0	48,600	187,680	Single Family
BUSH, WAYNE A & LISA H	101-086 & 087	0.40	59,870	0	166,250	226,120	Mobile Home
BUSTO, DOMINIC A & DEBORAH S	126-55	0.20	119,770	0	130,330	250,100	Single Family
BYAM, JESSE & MARANDA OSBORN	123-06	2.00	155,870	0	44,000	199,870	Single Family
CADDIGAN, ANTHONY	109-11	2.70	118,750	0	43,400	162,150	Single Family
CAHILL FAMILY TRUST	129-03	3.80	0	0	41,600	41,600	Vacant Residential
CAHILL FAMILY TRUST	414-13	101.00	0	2,290	2,290	2,290	Vacant Residential
CAHILL FAMILY TRUST	414-14	30.00	0	530	530	530	Vacant Residential
CAHILL FAMILY TRUST	414-15	30.00	0	680	680	680	Vacant Residential
CAHILL FAMILY TRUST	414-16	97.00	0	2,090	2,090	2,090	Vacant Residential
CAHILL FAMILY TRUST	414-19	195.00	0	5,380	5,380	5,380	Vacant Residential
CAHILL FAMILY TRUST	414-20	10.00	0	280	280	280	Vacant Residential
CAHILL FAMILY TRUST	414-25	25.00	199,880	890	35,890	235,770	Single Family
CAHILL FAMILY TRUST	414-26	307.00	66,500	9,290	44,290	110,790	Single Family
CAHILL FAMILY TRUST	414-27	25.00	0	760	760	760	Vacant Residential
CAHILL FAMILY TRUST	414-31	43.00	0	920	920	920	Vacant Residential
CAHILL FAMILY TRUST	414-33	22.00	0	470	470	470	Vacant Residential
CAHILL FAMILY TRUST	418-003	64.00	0	1,480	1,480	1,480	Vacant Residential
CAHILL FAMILY TRUST	418-004	36.00	0	840	840	840	Vacant Residential
CAHILL FAMILY TRUST	419-02	150.00	0	3,840	3,840	3,840	Vacant Residential

OWNER	MAP&LOT	ACRES	BLDG(S)	C U	ASSD LAND	ASSD VALUE	PROP CLASS
CAHILL FAMILY TRUST	419-03.1	9.20	0	270	270	270	Vacant Residential
CAHILL FAMILY TRUST	410-08.1	92.65	0	2,930	2,930	2,930	Vacant Residential
CAHILL FAMILY TRUST	414-18	2.50	0	0	12,000	12,000	Vacant Residential
CAHILL FAMILY TRUST	414-26.1	6.00	474,510	0	69,250	543,760	Single Family
CAHILL FAMILY TRUST	414-28	166.00	0	6,040	6,040	6,040	Vacant Residential
CAIN, IRENE E. TRUSTEE	126-47.1	0.09	0	0	8,800	8,800	Vacant Residential
CAIN, IRENE E. TRUSTEE	126-47	0.23	300	0	83,870	84,170	Outbuildings
CAMBIAR REVOCABLE TRUST OF 2004	139-26 & 36	0.19	150,740	0	206,100	356,840	Single Family
CAMPBELL, BRUCE M.	102-006	0.19	100	0	19,200	19,300	Outbuildings
CAMPBELL, CANDIA ET AL	104-12	2.40	37,000	0	143,590	180,590	Single Family
CAMPBELL, LEO J. & PATRICIA H.	414-07.1	5.10	19,480	0	44,200	63,680	Outbuildings
CAMPBELL, LEO J. & PATRICIA H.	414-07.2	5.10	178,510	0	58,600	237,110	Single Family
CANTLIN, CYNTHIA JEAN	138-21	0.18	54,260	0	228,000	282,260	Single Family
CANTO, JOHN H.	125-04	0.24	4,830	0	21,530	26,360	Outbuildings
CANTO, JOHN H.	125-05	0.22	119,430	0	148,200	267,630	Single Family
CAPELLE FAMILY TRUST, CAROLE L	139-46	2.70	437,750	0	314,100	751,850	Single Family
CAPRIGLIONE, ANTOINETTA M	120-29	1.12	182,990	0	46,440	229,430	Single Family
CARDILLO, PETER J & MELBA B	117-07	1.87	112,630	0	39,740	152,370	Single Family
CARDOZA, JAMES & BEVERLY	123-09	2.30	0	0	25,100	25,100	Vacant Residential
CARLISLE WIDE PLANK FLOORS, INC	421-11.2	67.00	1,472,670	0	224,000	1,696,670	Commercial General
CARLISLE, ALAN TRUSTEE	113-58	0.69	100,770	0	38,800	139,570	Single Family
CARLISLE, DALE & CAROL	408-02	9.23	235,630	0	62,010	297,640	Single Family
CARLISLE, DENNIS WAYNE & FRANCES	128-11	5.43	136,790	0	44,220	181,010	Single Family
CARLISLE, DENNIS WAYNE & FRANCES	410-11	4.61	0	0	35,720	35,720	Vacant Residential
CARLISLE, DENNIS WAYNE & FRANCES	128-13	1.10	1,630	0	30,200	31,830	Outbuildings
CARLISLE, DON D. TRUSTEE	138-13	1.98	66,470	0	252,800	319,270	Single Family
CARLOTTO REALTY TRUST	101-049	0.64	78,780	0	196,260	275,040	Single Family
CARMICHAEL, GARY & PAULA	102-054	5.98	107,840	0	165,960	273,800	Single Family
CARNEY, NICOLE C.	421-01	7.10	297,940	0	54,200	352,140	Single Family
CARRAS, PETER J & DEBRA A	126-71	0.74	67,870	0	166,320	234,190	Single Family
CARROLL, DAVID	126-18	0.36	86,830	0	26,600	113,430	Single Family
CARROLL, ROSALLA M.	421-09.2	9.54	118,010	0	54,670	172,680	Single Family
CARUSO, JAMES J. & MARIE F.	124-02 & 32	0.44	123,460	0	158,650	282,110	Single Family
CASHORALI, NICHOLAS T.	107-25	1.20	137,850	0	40,400	178,250	Single Family
CASS, SHARIL L.	422-02.14	2.00	151,940	0	44,000	195,940	Single Family
CASTOR, ADAM	130-19	0.38	88,910	0	27,800	116,710	Single Family
CAVALLERO, LYNNE	104-18	0.25	78,840	0	146,480	225,320	Single Family
CAVALLERO, RICHARD & LYNN	104-30	0.01	0	0	22,000	22,000	Vacant Residential
CAVALLERO, RICHARD & LYNN	105-41	1.61	410,870	0	149,720	560,590	Single Family
CAVELLERO, RICHARD ET AL	104-13	0.07	0	0	17,100	17,100	Vacant Residential
CECE, ELIZABETH J; CECE MICHAEL R.	131-15	2.00	256,650	0	163,500	420,150	Single Family
CERBONE, MATTHEW B. & REBECCA L.	422-15.1	28.00	158,180	1,170	42,910	201,090	Single Family
CHAFFEE, ROGER B., TRUSTEE	102-002 & 055	6.28	480	0	147,810	148,290	Outbuildings
CHAFFEE, RUFUS & JOAN	139-03 & 44	0.17	53,770	0	183,870	237,640	Single Family
CHAGNON, ROBERT & KAREN	111-20	2.60	149,650	0	43,200	192,850	Single Family
CHAMBERLAIN, MARILYN	116-26 & 27	3.70	104,720	0	41,400	146,120	Single Family
CHAMPNEY, JAMES E, JR & DONNA	422-04.1	2.52	101,520	0	45,040	146,560	Single Family
CHAMPNEY, RONALD E & AMY	422-04.3	3.91	156,810	0	47,820	204,630	Single Family
CHANDLER, CHARLES	420-16.2	2.37	180,670	0	44,740	225,410	Single Family
CHANDLER, CHARLES	420-17.01	0.08	0	0	9,600	9,600	Vacant Residential

OWNER	MAP&LOT	ACRES	BLDG(S)	C U	ASSD LAND	ASSD VALUE	PROP CLASS
CHAPPELL, JULIE A.	121-15	0.76	129,370	0	50,100	179,470	Single Family
CHARLANTINI, RICHARD & JEANNE	116-21	1.60	0	0	20,200	20,200	Vacant Residential
CHARLANTINI, RICHARD & JEANNE	107-12	7.60	0	0	33,200	33,200	Vacant Residential
CHARLANTINI, RICHARD AND JEANNE	106-05	2.60	0	0	23,200	23,200	Vacant Residential
CHARLANTINI, RICHARD B & JEANNE	116-22	1.60	0	0	17,200	17,200	Vacant Residential
CHARRON, EDWARD L. & DONNA L.	108-26	1.10	127,140	0	40,200	167,340	Single Family
CHARTIER, JAMES & TERRY	111-35	2.10	0	0	21,200	21,200	Vacant Residential
CHASE, ALEXANDER & MEGHAN	109-06	1.50	132,350	0	41,000	173,350	Single Family
CHERRY, MICHEAL J	119-01	1.80	128,380	0	41,600	169,980	Single Family
CHESSIE HOLDINGS LLC	422-05.1	2.00	81,390	0	39,800	121,190	Single Family
CHESSIE HOLDINGS, LLC	422-20.3	5.04	162,610	0	84,080	246,690	Auto Repair
CHESSIE HOLDINGS, LLC	422-05	12.44	0	0	60,380	60,380	Vacant Residential
CHEVERIER, JOSEPH M	113-67	0.54	43,320	0	35,800	79,120	Single Family
CHICK, LELAND A.	131-07	0.75	48,710	0	40,000	88,710	Single Family
CHICONE, GEORGE F.	101-057 & 058	0.55	47,030	0	167,400	214,430	Single Family
CHIDESTER JOEL C.	411-11.4	5.50	147,030	0	51,000	198,030	Single Family
CHRISTIE, BARBARA A	113-13	0.35	17,870	0	131,990	149,860	Single Family
CHRISTOPHER S. CHAMBERLAIN	414-21	53.00	156,480	0	114,200	270,680	Single Family
CHUDA, RICHARD & CHERYL	131-30	0.83	5,370	0	30,480	35,850	Outbuildings
CIAFONE, JUDITH	114-09	1.84	300,530	0	226,680	527,210	Single Family
CITY GATE RETAIL ENTERPRISES LLC	126-53	0.67	119,950	0	94,320	214,270	Small Retail Store
CLARK, DENNIS & CAROL	131-10	0.39	0	10	10	10	Vacant Residential
CLARK, DENNIS A. JR.	134-01.2	14.50	118,630	0	62,250	180,880	Single Family
CLARK, DENNIS A. JR.	134-08	2.01	0	0	35,020	35,020	Vacant Residential
CLARK, DENNIS A. SR & CAROL A.	131-09	44.00	131,230	1,270	46,170	177,400	Single Family
CLARK, JOHN A & PAULINE W	408-25	16.00	14,920	0	57,600	72,520	Single Family
CLARK, JOHN R. & LINDA E.	114-15	2.30	158,500	0	44,600	203,100	Single Family
CLARK, LEWIS A	130-07	0.51	500	0	25,080	25,580	Outbuildings
CLARK, LEWIS A	130-08	3.30	0	0	19,600	19,600	Vacant Residential
CLARK, LEWIS A	130-13	10.40	0	0	40,700	40,700	Vacant Residential
CLARK, LEWIS A	130-14	2.40	120,680	0	44,800	165,480	Single Family
CLARK, VIRGINIA S TRUSTEE	116-07	1.50	0	0	23,000	23,000	Vacant Residential
CLARK, VIRGINIA S, TRUSTEE	117-20	1.70	9,950	0	33,800	43,750	Single Family
CLARK, VIRGINIA S, TRUSTEE	117-21	1.70	0	0	15,400	15,400	Vacant Residential
CLARK, VIRGINIA S. TRUSTEE	117-19	0.52	0	0	15,200	15,200	Vacant Residential
CLARK, WAYNE & SUSAN	109-16	2.30	94,990	0	42,600	137,590	Single Family
CLENNEY ESTATE % PAMELA CLENNEY	418-028	0.11	0	0	220	220	Vacant Residential
CLEVELAND REVOCABLE TRUST, BARB	113-57	0.69	69,600	0	38,800	108,400	Single Family
CLIFFORD, TIMOTHY M	418-022	0.16	0	0	1,110	1,110	Vacant Residential
CLINE, JOSHUA H. &	419-07.22	2.43	201,670	0	46,950	248,620	Single Fam + Acc Apt
CLINE, MARGARET B., TRUSTEES OF TH	419-07.21	33.76	134,650	690	51,970	186,620	Single Family
CLOGSTON, ROBERT & DEBBIE	102-023	0.17	16,980	0	13,250	30,230	Single Family
CLOGSTON, ROBERT & DEBBIE	102-024 & 025	0.52	0	0	25,160	25,160	Vacant Residential
CODMAN, EDWARD W	420-03.1	12.71	77,630	0	70,360	147,990	Single Family
CODNER, CHERYL A.	108-03	3.20	5,790	0	24,400	30,190	Outbuildings
COFFE, THOMAS J	414-07.5	5.10	192,830	0	63,640	256,470	Single Family
COHEN, SUSAN M & TOD ALAN	103-11	0.38	0	0	57,510	57,510	Vacant Residential
COHN, BARBARA L.	119-21	0.52	0	0	35,450	35,450	Vacant Residential
COHN, BARBARA L.	119-22	0.48	43,020	0	128,440	171,460	Single Family
COHN, BONNIE M. TRUSTEE	113-39	1.70	91,230	0	91,400	182,630	Single Family

OWNER	MAP&LOT	ACRES	BLDG(S)	C U	ASSD LAND	ASSD VALUE	PROP CLASS
COLBURN, ERIKA & PARROTT, RODNEY	106-04	3.80	150,690	0	48,600	199,290	Single Family
COLD RIVER BRIDGES, LLC	105-16	0.42	123,910	0	149,400	273,310	Single Family
COLD RIVER BRIDGES, LLC	105-30	0.20	0	0	14,750	14,750	Vacant Residential
COLE, EDWARD C & JOANNE C	104-28	0.36	58,370	0	163,000	221,370	Single Family
COLLIER, ROBERT & LILLIAN TRUSTEES	102-089	0.30	85,940	0	141,470	227,410	Single Family
COLLIER, STEPHEN M	418-095	0.16	17,930	0	9,400	27,330	Single Family
COLLINI, NOAH T & KELLY A	110-10	2.21	182,340	0	42,420	224,760	Single Family
COLTEY, KEVIN P & DENNO, TAMMY L	107-05	3.20	139,240	0	44,400	183,640	Single Family
CONGDON, WILLIAM & JUNE TRUSTEES	114-04	1.99	148,690	0	204,480	353,170	Single Family
CONGREVE, WENDY ETAL	119-43	0.64	0	0	36,650	36,650	Vacant Residential
CONGREVE, WILLIAM & JEAN W ETALS	119-42	3.00	115,200	0	172,300	287,500	Single Family
CONKLIN, DWIGHT E.	119-40	0.26	75,050	0	78,000	153,050	Single Family
CONNELLY, WALTER W & KAREN C	108-19	5.40	125,370	0	48,800	174,170	Single Family
COPELAND, RENIE E.	115-76	0.98	62,150	0	37,810	99,960	Mobile Home
CORDNER, KENNETH, JR & ALMA M	113-60	0.40	87,080	0	29,000	116,080	Single Family
CORRIEVEAU, WARREN PETER	119-20	0.32	0	0	91,140	91,140	Vacant Residential
COSTA, AARON L & JENNIFER ANN	126-19	1.20	138,610	0	42,400	181,010	Single Family
COSTIGAN, ALAN & DRURY, MARIE-INEE	109-05	1.70	0	0	21,400	21,400	Vacant Residential
COSTIN, CLAIRE S	139-30 & 32	3.10	297,160	0	244,050	541,210	Single Family
COTTER, AGNES P.	133-07	0.64	85,940	0	162,800	248,740	Single Family
COTTER, TIMOTHY J & CARMICHAEL, MI	110-38	2.70	0	0	23,400	23,400	Vacant Residential
COURTNEY, JOHN & MARIA	105-32 & 33	0.54	35,630	0	170,800	206,430	Single Family
COYNE, JOHN D. & COHEN, COYNE, SU	103-13	0.34	27,350	0	116,000	143,350	Single Family
CRAIG, NANCY E. ETAL	137-10	0.08	62,190	0	144,400	206,590	Single Family
CREWSON, WALTER F.J. & ANITA E.	139-16 & 17	0.25	202,870	0	98,000	300,870	Single Family
CRISMAN, EDWARD & JANENE	424-29	4.10	203,770	0	48,200	251,970	Single Family
CROAN, PETER B &	102-063 & 064	0.34	64,950	0	160,550	225,500	Single Family
CROSS, MIRLE C	411-12.12	18.70	95,110	0	57,450	152,560	Single Family
CROSS, MIRLE C	422-12.1	18.70	0	1,090	1,090	1,090	Vacant Residential
CROUSS, TIMOTHY K.	102-043	0.15	0	0	110,000	110,000	Vacant Residential
CROWELL, JOSEPH E & JANE C	102-056	0.99	210,130	0	166,550	376,680	Single Family
CURNUTTE & HOLLAND REV. TRUST	118-02	5.40	191,150	0	61,300	252,450	Single Family
CURRAN, JAMES M & NANCY M	101-039	0.21	16,040	0	20,130	36,170	Outbuildings
CURRAN, JAMES M. & NANCY M	101-053	0.19	156,460	0	151,000	307,460	Single Family
CURRIE, ALEXIA F.	116-30	2.00	180,130	0	40,000	220,130	Single Family
CURTIS, LAWRENCE R & ROSEMARIE B	107-17	1.40	90,070	0	40,800	130,870	Single Family
CUSHING, KAREN A.	120-01.1	3.04	114,860	0	50,280	165,140	Single Family
CUSHNA, BRUCE R & ELIZABETH R	410-01 & 02.2	38.70	0	0	81,850	81,850	Vacant Residential
CUSHNA, BRUCE R & ELIZABETH R	410-03	3.38	0	0	28,760	28,760	Vacant Residential
CUSHNA, BRUCE R & ELIZABETH R	415-15	1.97	70,210	0	43,940	114,150	Single Family
CUSHNA, BRUCE R & ELIZABETH R	415-16.7	3.34	0	0	21,180	21,180	Vacant Residential
DABROWSKI, ROBERT & MARLENE	137-39	0.23	57,580	0	233,000	290,580	Single Family
DAMATO, MARY ANN	118-19	1.40	35,730	0	32,300	68,030	Single Family
DANIELS, ROBERT L & NANCY	107-09	9.70	149,720	0	57,400	207,120	Single Family
DARDANI, NOEL H.	139-52 & 53	0.98	81,430	0	220,300	301,730	Single Family
DAUPHIN, PAUL G. & CHERYL M.	115-56	0.37	218,740	0	163,500	382,240	Single Family
DAVENPORT, GEORGE F & LISAA	116-03	3.27	148,850	0	52,540	201,390	Single Family
DAVIS REVOCABLE TRUST	102-059	0.33	103,940	0	159,600	263,540	Single Family
DAVIS, DONALD & KATY M.	118-20	2.30	0	0	22,850	22,850	Vacant Residential
DAVIS, JAMES H & SANDRA C.	122-27	1.36	83,770	0	162,720	246,490	Single Family

OWNER	MAP&LOT	ACRES	BLDG(S)	C U	ASSD LAND	ASSD VALUE	PROP CLASS
DAVIS, JEFFERY A. & DAVIS, CAROLYN	J138-19 & 20	0.16	101,970	0	226,000	327,970	Single Family
DAVIS, JEFFERY A. & DAVIS, CAROLYN	J138-40,41,& 42	0.57	7,310	0	19,170	26,480	Outbuildings
DAVIS, KATY M. & DONALD E.	118-04	2.40	128,730	0	44,800	173,530	Single Family
DAVIS, THOMAS A	115-23	0.45	139,090	0	30,600	169,690	Single Family
DEANGELIS, EDSON & VIRGINIA TRUST	139-24,25,37,38	0.38	85,530	0	216,960	302,490	Single Family
DELUDE FAMILY REVOCABLE TRUST	421-16	77.00	0	3,140	3,140	3,140	Vacant Residential
DELUDE FAMILY REVOCABLE TRUST	421-25	33.00	0	1,170	1,170	1,170	Vacant Residential
DEMASI ANDREW & GAIL KENNEDY	424-35	6.77	513,740	0	53,540	567,280	Single Fam + Acc Apt
DEMASI, ANDREW & GAIL	424-14	5.40	0	0	32,800	32,800	Vacant Residential
DEMASI, ANDREW J & GAIL K	418-012	2.16	0	0	24,820	24,820	Vacant Residential
DEMASI, ANDREW J. & GAIL K.	418-014	0.11	0	0	970	970	Vacant Residential
DEMASI, ANDREW J. & GAIL K.	418-015	0.11	0	0	970	970	Vacant Residential
DEMASI, ANDREW J. & GAIL K.	418-013	0.16	0	0	1,110	1,110	Vacant Residential
DEMEOLA, WILLIAM & PATRICIA	127-08 & 09	0.76	134,620	0	40,080	174,700	Single Family
DEMERS, DAVID C & MARCIA R	416-01	27.00	0	0	28,500	28,500	Vacant Residential
DEMINICO, KAREN E.	138-28 & 29	0.32	173,510	0	214,440	387,950	Single Family
DER MANOUELIAN, GREG A.	421-17	120.00	126,750	0	153,400	280,150	Single Family
DERBY, TROY M & TRACI L	420-03.2	2.20	110,940	0	44,400	155,340	Single Family
DESISTO, MICHELINA & CHARLES FALC	119-10	1.30	115,180	0	40,600	155,780	Single Family
DETURRIS, CHRISTINA & MATTHEW	111-19	1.70	160,320	0	41,400	201,720	Single Family
DEY, ANDREW & ANNETTE	134-33	0.41	29,030	0	127,040	156,070	Single Family
DI SCALA, MICHAEL L & KAREN L	132-11	2.30	51,250	0	140,680	191,930	Single Family
DICORCIA REVOCABLE TRUST, ARLENE	112-06	1.20	168,810	0	46,400	215,210	Single Family
DIDONATO, JAMES A & CYNTHIA A	137-25	0.14	66,940	0	116,250	183,190	Single Family
DILLON, THOMAS M. & KAREN	134-07	0.67	190,450	0	38,400	228,850	Single Family
DILUZIO, CHARLES REV. TRUST	415-34,34.1,35	1.94	81,710	0	136,880	218,590	Single Family
DION, JOSHUA D. & AMY E.	101-091 & 092	0.37	101,200	0	172,000	273,200	Single Family
DIONNE, PAUL J & PAMELA R	108-17	3.20	112,830	0	44,100	156,930	Single Family
DOBSON, THOMAS & JEAN TRUSTEES	137-31	0.22	83,890	0	97,100	180,990	Single Family
DOHERTY, RICHARD J TRUSTEE	111-10	1.00	0	0	16,200	16,200	Vacant Residential
DOMPIERRE, GAETAN J & VICTORIA J	422-15	22.00	84,230	0	76,500	160,730	Single Family
DONNELLY, THOMAS E	112-05	1.90	289,050	0	145,800	434,850	Single Family
DONOVAN-MADDEN, MELISSA B	114-12	1.80	163,210	0	43,600	206,810	Single Family
DOREMUS, NATHAN G.	113-35	0.42	53,620	0	149,820	203,440	Single Family
DORMAN & MCGONAGLE REV. TRUST	133-17	1.06	242,150	0	161,620	403,770	Single Family
DORMAN & MCGONAGLE REV. TRUST	134-17	0.12	35,200	0	18,270	53,470	Single Family
DOSTALER, ROBERTJ.	408-21.3	2.15	101,620	0	44,300	145,920	Single Family
DOUGAL, MARY MD, TRUSTEE	114-02	4.50	123,350	0	209,500	332,850	Single Family
DOUGENECK, BARBARA	119-32	0.70	0	0	25,500	25,500	Vacant Residential
DOUGENECK, BARBARA A.	119-30	1.18	148,040	0	162,360	310,400	Single Family
DOWNS, JOHN S	112-13	1.00	86,930	0	188,100	275,030	Single Family
DOYLE, THOMAS R	421-13	1.10	150,950	0	38,110	189,060	Single Family
DOYON, MICHAEL M & TIFFANY C	108-13	2.10	136,820	0	42,200	179,020	Single Family
DRESCHER, DONALD	421-31	7.80	0	0	12,600	12,600	Vacant Residential
DRINKWATER, JOHN R. & EDITH C.	118-53	1.60	174,990	0	37,200	212,190	Single Family
DRISCOLL, LINDA & CLYDE E	114-23	13.50	165,680	470	58,970	224,650	Single Family
DRONE, KIMBERLY & ADAM	107-02	2.90	114,860	0	43,800	158,660	Single Family
DUBE, RONALD R & JOYCE	101-006 & 007	0.90	182,430	0	41,200	223,630	Single Family
DUBE, RONALD R & JOYCE	101-012	46.00	103,180	1,470	31,170	134,350	Auto Repair
DUBE, RONALD R. & JOYCE A.	101-049.01	0.47	0	0	0	0	Vacant Residential

OWNER	MAP&LOT	ACRES	BLDG(S)	C U	ASSD LAND	ASSD VALUE	PROP CLASS
DUMOULIN, PETER A & CHRISTINA L	122-13	0.27	54,580	0	21,200	75,780	Single Family
DURAL, BRUCE T & SUSAN J	107-10	5.60	0	0	29,200	29,200	Vacant Residential
DURAND FAMILY REV TRUST	135-19	0.17	58,980	0	18,930	77,910	Single Family
DURAND FAMILY REV TRUST	135-17	0.37	12,700	0	27,200	39,900	Single Family
DURAND FAMILY REV. TRUST	125-22	1.10	0	0	30,200	30,200	Vacant Residential
DURGIN, RHONDA ELLEN & SHAWN LEE	107-15	4.10	134,850	0	40,200	175,050	Single Family
DURWARD, KATHLEEN R & KENNETH M	125-23	5.12	170,240	0	53,240	223,480	Single Family
DWYER, DAVID & ALINE	118-08	2.60	131,970	0	55,700	187,670	Single Family
DWYER, DAVID & ALINE ETAL	118-06A	1.00	0	0	7,500	7,500	Vacant Residential
DWYER, MAURICE F & JANICE G	131-02	0.68	125,260	0	32,810	158,070	Single Family
EASTMAN, MARY L	408-04	4.20	88,900	0	48,100	137,000	Single Family
EATON, DIANA P., TRUSTEE	132-02	3.82	6,390	0	79,280	85,670	Single Family
EATON, DIANA P., TRUSTEE	132-07	1.07	0	0	15,440	15,440	Vacant Residential
EBY, JESSICA TRUSTEE	411-13	5.10	74,100	0	50,200	124,300	Single Family
EDGECOMB, HANNAH R. & JOSHUA E.	412-08	3.96	47,970	0	49,780	97,750	Single Family
EDSON, PHILIP L & LOUISE M	131-16.1	0.79	0	0	2,690	2,690	Vacant Residential
EDSON, PHILIP L & LOUISE M	131-17 & 18	1.71	0	0	4,420	4,420	Vacant Residential
EDSON, PHILIP L & LOUISE M	131-22 & 23	0.81	40,900	0	40,480	81,380	Single Family
EDSON, PHILIP L & LOUISE M	131-24	1.10	0	0	8,130	8,130	Vacant Residential
ELLIA, MATTHEW J. & ALLISON D.	104-04	0.07	34,310	0	81,500	115,810	Single Family
ELLIOT, JAMES A. & CANDNCE D.	408-18	2.05	9,240	0	44,100	53,340	Mobile Home
ELLIOTT, JAMES A JR & CANDACE D.	408-17	7.70	0	0	37,400	37,400	Vacant Residential
ELLIOTT, JAMES A. & CANDACE D.	408-21.2	5.10	218,000	0	45,850	263,850	Single Family
ELLIOTT, RANDY	408-21.1	5.00	88,860	0	47,900	136,760	Single Family
ELLIS, WALTER E	420-29	1.10	70,850	0	42,200	113,050	Single Family
ELLIS, DANIEL M & KATHLEEN A	128-06	1.00	167,630	0	42,000	209,630	Single Family
EMBREY 2008 TRUST, EMILY E	139-14 & 15	0.29	112,480	0	99,120	211,600	Single Family
EMERSON, RANDALL S & ANNE D, TRUS	127-48	0.41	192,980	0	153,900	346,880	Single Family
ENGLISH, MICHAEL S &	115-31	1.30	133,920	0	36,600	170,520	Single Family
ENGLUND, ROBERT & ALFRIEDA TRUST	139-47 & 48	1.60	395,450	0	235,500	630,950	Single Family
ENZLER, JULIE	424-20	9.50	255,910	0	59,000	314,910	Single Family
ENZLER, JULIE	424-24	6.30	182,010	0	52,600	234,610	Single Family
ENZLER, JULIE	424-10	5.10	0	0	38,200	38,200	Vacant Residential
ENZLER, JULIE	139-35	0.01	0	0	10,000	10,000	Vacant Residential
ENZLER, JULIE	424-23	3.20	279,140	0	73,400	352,540	Single Family
EWELS, BARBARA A.	115-52	1.21	122,330	0	180,420	302,750	Single Family
EXLEY, BRIAN	135-15 & 16	0.33	118,520	0	24,800	143,320	Single Family
FABRIZIO, DEAN RYAN & KIMBERLY J.	126-03	0.42	179,960	0	38,510	218,470	Single Family
FAIRPOINT COMMUNICATIONS INC	999-099	0.00	481,800	0	0	481,800	Commercial General
FAIRPOINT COMMUNICATIONS INC	999-098	0.00	27,100	0	0	27,100	Commercial General
FALCONE, CHARLES	414-23	5.70	0	0	4,930	4,930	Vacant Residential
FALCONE, CHARLES J & MICHELINA A	108-24	5.10	0	0	28,200	28,200	Vacant Residential
FALCONE, CHARLES J & MICHELINA A	403-01	136.00	0	0	131,000	131,000	Vacant Residential
FARRELL, SHAUN & MARGARET	102-012 & 013	0.84	0	0	28,080	28,080	Vacant Residential
FARRELL, SHAUN & MARGARET	102-016 & 017	0.34	28,310	0	25,400	53,710	Single Family
FARRELL, SHAUN R. & MARGARET L.	102-014 & 015	0.53	0	0	25,240	25,240	Vacant Residential
FASCI, MICHAEL & RITA	101-011	0.26	0	0	22,120	22,120	Vacant Residential
FASCI, MICHAEL A & RITA M	101-010	0.32	0	0	22,840	22,840	Vacant Residential
FASCI, MICHAEL A & RITA M	101-056	0.25	26,710	0	137,180	163,890	Single Family
FAULKNER CHARLES & CHARLOTTE	410-06-A	0.00	176,580	0	0	176,580	Single Family

OWNER	MAP&LOT	ACRES	BLDG(S)	C U	ASSD LAND	ASSD VALUE	PROP CLASS
FAULKNER CHARLES II TRUST	128-14	2.00	208,860	0	44,000	252,860	Single Family
FAULKNER REVOCABLE TRUSTS	410-10	101.00	0	3,720	3,720	3,720	Vacant Residential
FAULKNER REVOCABLE TRUSTS	414-05	0.92	0	0	24,680	24,680	Vacant Residential
FAULKNER REVOCABLE TRUSTS	414-04	4.00	0	0	31,500	31,500	Vacant Residential
FAULKNER ROSEMARY	410-09-B	0.00	149,060	0	0	149,060	Single Family
FAULKNER, ANNE H & KING, ROBERT E	417-09	414.00	386,020	14,960	70,510	456,530	Single Family
FAULKNER, ANNE H & KING, ROBERT E	417-05	13.00	0	490	490	490	Vacant Residential
FAULKNER, ANNE H.	417-08	5.30	0	200	200	200	Vacant Residential
FAULKNER, CHARLES II TRUSTEE	415-27	0.42	0	0	92,000	92,000	Vacant Residential
FAULKNER, H. KIMBALL	410-06-C	0.00	76,360	0	0	76,360	Single Family
FAULKNER, HENRY & KATE	410-09-A	0.00	214,180	0	0	214,180	Single Family
FAULKNER, NICOLE C	415-28	0.56	12,510	0	91,330	103,840	Outbuildings
FEDERAL NATIONAL MORTGAGE ASSOC	101-065 & 066	0.46	82,690	0	181,000	263,690	Single Family
FEE, ROBERT A.	123-04	2.10	106,380	0	44,200	150,580	Single Family
FELPO, FRANCES	111-04	1.20	0	0	20,400	20,400	Vacant Residential
FELPO, FRANCES	111-05	1.40	0	0	20,800	20,800	Vacant Residential
FENTON, PHILLIP A. & TONI M.	112-01	6.30	165,700	0	45,300	211,000	Single Family
FERNER, DAVID R & BETTY JANE	116-31	2.10	0	0	18,200	18,200	Vacant Residential
FERNER, DAVID R & BETTY JANE	116-32	2.10	152,080	0	34,200	186,280	Single Family
FERNWOOD ROAD PROP. OWNERS ASS	120-20	0.05	0	0	0	0	Vacant Residential
FERNWOOD ROAD PROP. OWNERS ASS	120-19	0.05	0	0	0	0	Vacant Residential
FERNWOOD ROAD PROP. OWNERS ASS	120-28	1.00	0	0	0	0	Vacant Residential
FIFIELD, HARRY F.	112-02	7.10	201,350	0	52,200	253,550	Single Family
FINCH, FREDERIC E	136-09	0.54	86,600	0	128,640	215,240	Single Family
FIONDELLA, PAUL	113-09	0.45	56,100	0	121,020	177,120	Single Family
FIONDELLA, PAUL	404-03	30.00	0	960	16,460	16,460	Vacant Residential
FISH, JILL E	421-28	38.20	109,650	1,000	45,400	155,050	Single Family
FITZPATRICK, MARY E	424-25	20.30	8,570	0	105,280	113,850	Outbuildings
FLANAGAN, HARRY G III & ANITA M	137-84	0.52	0	0	25,160	25,160	Vacant Residential
FLANAGAN, HARRY G. III & ANITA M.	137-13	0.02	0	0	0	0	Vacant Residential
FLANAGAN, ROBERT JR. & PAMELA	415-16.1	2.00	151,400	0	137,000	288,400	Single Family
FLANAGAN, WILLIAM & LISA	122-32	0.87	13,880	0	127,730	141,610	Outbuildings
FLANDERS, JOEL T & LORI L	137-71	0.43	460	0	24,160	24,620	Outbuildings
FLEMING, CHRISTINE	414-22	4.52	195,290	0	42,740	238,030	Mobile Home
FLEMING, MICHAEL	107-23	1.30	94,950	0	40,600	135,550	Single Family
FLEMING, MICHAEL	107-24	1.00	0	0	20,000	20,000	Vacant Residential
FLEMING, MICHAEL	111-01	2.60	0	0	18,800	18,800	Vacant Residential
FLEMMING, DONALD N. TRUSTEE	133-15	0.50	42,100	0	152,000	194,100	Single Family
FLEMMING, DONALD N. TRUSTEE	133-14-B	0.44	84,070	0	78,800	162,870	Single Family
FLEMMING, PAULA K.	133-14-A	0.44	84,070	0	78,800	162,870	Single Family
FLETCHER, ADAM T. & ANGELA M.	127-07	0.92	91,790	0	41,360	133,150	Single Family
FLETCHER, LAURA	417-10	2.70	116,030	0	32,800	148,830	Single Family
FLEURY, ROBERT & DAPHNE	103-10	1.53	82,950	0	211,540	294,490	Single Family
FONTAINE, JEAN M	137-33	0.17	88,030	0	95,600	183,630	Single Family
FORCIER, THOMAS J. & LUCILLE W.	111-12	2.00	154,720	0	36,200	190,920	Single Family
FORD, BRIAN & DEBORAH J	137-88	2.53	150,270	0	45,060	195,330	Single Family
FOREMAN, DENNIS M. & BRENDA	113-63	1.10	120,890	0	42,200	163,090	Single Family
FORREST, GERALD R & PHYLLIS B TRU	118-10	1.10	80,640	0	90,200	170,840	Single Family
FORSYTH JOAN REVOCABLE TRUST	133-08	0.45	87,760	0	158,000	245,760	Single Family
FORTIER, ROY	105-44	0.74	131,040	0	63,680	194,720	Single Family

OWNER	MAP&LOT	ACRES	BLDG(S)	C U	ASSD LAND	ASSD VALUE	PROP CLASS
FOSBERRY, CHARLES F & LEIGH D	126-39	0.54	182,000	0	32,220	214,220	Single Family
FOX RUN ASSOCIATION	120-14.1	2.10	0	0	0	0	Vacant Residential
FOX RUN ASSOCIATION	120-02	2.91	0	0	0	0	Vacant Residential
FRANCIS, TIMOTHY P.	115-22	0.43	116,100	0	30,240	146,340	Single Family
FRAULINI, BARBARA G & SCHULTZ, MICHAEL	122-16	0.73	72,830	0	113,490	186,320	Single Family
FRAZER, ERIC D.	120-11	1.38	319,020	0	203,260	522,280	Single Family
FRECHETTE, DAVID K & SYDNEY C	138-14 & 45	11.65	562,530	0	333,830	896,360	Single Family
FRECHETTE, HENRY J JR	138-15-18	0.64	139,210	0	314,600	453,810	Single Family
FRECHETTE, HENRY M JR	138-43 & 44	4.76	7,310	0	37,520	44,830	Outbuildings
FRECHETTE, JENNIFER L. & THOMAS L.	113-70	0.06	0	0	4,500	4,500	Vacant Residential
FRECHETTE, JENNIFER L. & THOMAS L.	113-73	0.85	234,090	0	40,800	274,890	Single Family
FREDRICKSEN, ARTHUR E & DOROTHY	115-61	1.02	99,830	0	198,040	297,870	Single Family
FREESE, BETSY & LINDSAY	125-14	0.92	105,000	0	188,400	293,400	Single Family
FREY, MILDRED R.	116-16	1.60	0	0	19,200	19,200	Vacant Residential
GAGNON, GLENN P & LAURA M	106-15	3.80	137,190	0	43,600	180,790	Single Family
GAGNON, PATTI	113-71	0.17	0	0	4,570	4,570	Vacant Residential
GAGNON, PATTI	113-74	1.14	74,940	0	31,780	106,720	Single Family
GALBREATH FAMILY REALTY TRUST	135-49-B	0.36	0	0	33,970	33,970	Vacant Residential
GALBREATH FAMILY REALTY TRUST	135-41 TO 43-B	1.78	0	0	6,940	6,940	Vacant Residential
GALBREATH FAMILY REALTY TRUST	135-55 & 57	0.41	1,160	0	17,940	19,100	Outbuildings
GALBREATH FAMILY REALTY TRUST	135-56	0.26	38,500	0	67,870	106,370	Single Family
GALEY, HELEN F	408-16	96.10	94,790	4,440	63,640	158,430	Single Family
GALLAGHER, MICHAEL & KATHLEEN	109-08	1.70	153,570	0	41,400	194,970	Single Family
GALLANT, PATRICIA ANN ETAL	101-044 & 045	0.33	98,840	0	159,600	258,440	Single Family
GALLANT, PATRICIA ANN ETAL	101-040	0.33	64,690	0	24,800	89,490	Single Family
GALLO, JOSEPH A & MARGARET L	119-09	1.30	74,770	0	40,600	115,370	Single Family
GALLUP & HALL	401-02	76.10	0	0	84,550	84,550	Vacant Residential
GALLUP, PATRICIA	137-82	0.72	0	0	26,760	26,760	Vacant Residential
GALLUP, PATRICIA	137-83	1.00	0	0	30,000	30,000	Vacant Residential
GALLUP, PATRICIA	137-85	1.00	44,150	0	42,000	86,150	Single Family
GALLUP, PATRICIA	137-86	0.75	0	0	27,000	27,000	Vacant Residential
GALLUP, PATRICIA & MINARD, RANDALL	137-77	0.49	272,250	0	34,400	306,650	Single Family
GALLUP, PATRICIA & MINARD, RANDALL	137-78	1.30	93,130	0	42,600	135,730	Single Family
GALLUP, PATRICIA & MINARD, RANDALL	137-76	1.10	0	0	30,200	30,200	Vacant Residential
GARNETT, GORDON A & JOAN ZELASNY	137-87	2.30	219,070	0	44,600	263,670	Single Family
GARNETT, GORDON A & JOAN ZELASNY	422-12	76.71	0	3,290	34,500	34,500	Vacant Residential
GARNETT, GORDON A & JOAN ZELASNY	422-12.2	2.69	0	160	160	160	Vacant Residential
GARNETT, GORDON A & JOAN ZELASNY	422-12.21	3.14	0	180	180	180	Vacant Residential
GARNETT, GORDON A. & STAPLES, STEVEN	137-11	0.05	61,300	0	100,000	161,300	Single Family
GARVIN, ANDREW T & JANICE L	124-23	0.53	55,860	0	154,080	209,940	Single Family
GAUDREAU, DAVID M.	113-48	0.19	860	0	19,200	20,060	Outbuildings
GAUDREAU, DAVID M.	113-50	0.43	131,870	0	30,800	162,670	Single Family
GAY, BEVERLY TRUSTEE	124-03, 30 & 31	1.57	148,740	0	176,760	325,500	Single Family
GAY, EVELYN R c/o Patricia Jackman	113-07	0.17	0	0	18,270	18,270	Vacant Residential
GAY, EVELYN R c/o Patricia Jackman	113-08	0.78	0	0	17,240	17,240	Vacant Residential
GAY, EVELYN R c/o Patricia Jackman	113-11 & 12	0.31	49,190	0	116,640	165,830	Single Family
GAZDA, EDWARD & JULIA	101-107	0.37	12,260	0	23,440	35,700	Outbuildings
GELARDI, MATTHEW DENNIS	408-26	1.60	128,590	0	43,200	171,790	Single Family
GENDRON, STEVEN W	111-33	1.70	0	0	21,400	21,400	Vacant Residential
GESICK, ROBERT G	106-10	4.30	201,460	0	46,600	248,060	Single Family

OWNER	MAP&LOT	ACRES	BLDG(S)	C U	ASSD LAND	ASSD VALUE	PROP CLASS
GESICK, ROBERT G. & ROBIN I.	106-09	6.50	0	0	31,000	31,000	Vacant Residential
GETTY, ERNEST L.R. & CATHY	104-29	0.29	61,660	0	157,850	219,510	Single Family
GIANFERRARI Revocable Trust, Edmund	137-38	0.23	89,660	0	121,750	211,410	Single Family
GIBBS, KENNETH JR.	102-032	0.17	0	0	18,270	18,270	Vacant Residential
GIBBS, TIMOTHY	102-033	0.17	0	0	18,270	18,270	Vacant Residential
GILCHREST, PHILIP W, JR	423-14	1.40	1,160	0	3,800	4,960	Outbuildings
GILMAN, LOUIE E. & SHARON	115-24	6.40	121,280	0	48,800	170,080	Single Family
GIRARD, PETER H	134-38	0.19	73,340	0	134,900	208,240	Single Family
GLANCE, MARY	418-035	0.12	0	0	1,000	1,000	Vacant Residential
GLAVIN, EDWARD G. & PAULA C.	130-16	4.80	0	0	37,600	37,600	Vacant Residential
GLAVIN, EDWARD G. & PAULA C.	130-17	0.34	46,390	0	19,050	65,440	Single Family
GLEAVY, PATRICIA & HANLEY, WILLIAM	134-41	0.25	139,850	0	135,000	274,850	Single Family
GLOBAL MONTELLO GROUP CORP	422-13	5.10	402,520	0	217,200	619,720	Small Retail Store
GLOERSEN, THOMAS R & LORRAINE L	131-14	4.30	128,800	0	50,400	179,200	Single Family
GOODELL, KENNETH L	411-11.1	8.30	140,990	0	53,150	194,140	Single Family
GORE, BARBARA C	113-01	0.33	0	0	9,160	9,160	Vacant Residential
GOULET FAMILY IRREVOCABLE TRUST	122-37	0.36	43,560	0	163,000	206,560	Single Family
GRABARZ, HENRY J & IRMINA	106-14	3.20	0	0	23,000	23,000	Vacant Residential
GRABARZ, HENRY J & IRMINA	106-16	6.30	164,160	0	208,600	372,760	Single Family
GRADY LESLIE J & PAULA	135-41 TO 43-C	1.78	0	0	6,940	6,940	Vacant Residential
GRADY LESLIE J & PAULA	135-49-C	0.36	0	0	33,970	33,970	Vacant Residential
GRADY, LESLIE J & PAUL A	135-58	0.18	51,800	0	56,270	108,070	Single Family
GRADY, LESLIE J & PAUL A	135-59	0.35	0	0	17,400	17,400	Vacant Residential
GRANITE LAKE VILLAGE DISTRICT	138-01	1.40	0	0	104,000	104,000	Exempt:town
GRANITE STATE TELEPHONE	999-097	0.00	17,500	0	0	17,500	Commercial General
GREEN CROW CORPORATION	422-22	483.00	0	13,530	13,530	13,530	Vacant Residential
GREEN, JEAN R & SHELLEY J	124-05	0.74	0	0	26,920	26,920	Vacant Residential
GREEN, JEAN R & SHELLEY J	124-14	0.64	106,780	0	158,040	264,820	Single Family
GREEN, SHELLEY J, TRUSTEE	122-14	2.20	182,600	0	92,400	275,000	Single Family
GREENWALD REV. TST., MITCHELL H	114-10	1.10	0	0	30,200	30,200	Vacant Residential
GREENWALD REVOC. TST., MITCHELL H	114-07	0.24	47,680	0	180,500	228,180	Single Family
GRIFFON REVOC. FAMILY TRUST	101-108, 109 & 1	0.56	0	0	25,480	25,480	Vacant Residential
GRIFFON Revocable Trust, Robert R &	101-094	0.19	88,210	0	151,000	239,210	Single Family
GRIMSHAW, ANGELA L.	118-28	1.20	149,190	0	42,400	191,590	Single Family
GROEZINGER, PHYLLIS A. REV. TRUST	122-31	0.46	110,260	0	151,200	261,460	Single Family
GROVENSTEIN, ROBERT M	126-13	0.51	62,710	0	35,200	97,910	Single Family
GRUBE, DOMINICK F & KATHY A	101-070	0.36	350	0	63,300	63,650	Outbuildings
GRUBE, DOMINICK F. & KATHY A.	102-011	0.28	118,030	0	21,800	139,830	Single Family
GRUBE, DOMINICK F. & KATHY A.	101-008 & 009	0.56	0	0	25,480	25,480	Vacant Residential
GRYBKO, BRIAN C	102-018 TO 021	0.63	45,720	0	37,600	83,320	Single Family
GRYBKO, GARY J.	102-030 & 031	0.47	119,510	0	33,200	152,710	Single Family
GUAY, MATTHEW S. & KATIE V.	422-12-3	5.26	102,020	0	61,200	163,220	Single Family
GUAY, RICHARD & CHRISTOPHER M	101-016	0.37	79,330	0	27,200	106,530	Single Family
GUIDA, ALEXANDER S, III	424-21	40.00	0	1,500	1,500	1,500	Vacant Residential
GUIDA, PHYLLIS	138-24 & 33	0.14	0	0	97,200	97,200	Vacant Residential
GUIRE PROPERTY TRUST, THE	137-43	0.13	38,670	0	91,000	129,670	Single Family
HAAS, FREDERICK III	113-20	1.60	45,920	0	163,200	209,120	Single Family
HAASE FRANZ P. IV & CHRISTINE M.	126-52	1.70	160,300	0	108,660	268,960	Single Family
HAASE, FRANZ P. IV &	126-16	0.43	410	0	24,160	24,570	Outbuildings
HAASE, FRANZ P. IV &	126-17	1.50	113,950	0	38,800	152,750	Single Family

OWNER	MAP&LOT	ACRES	BLDG(S)	C U	ASSD LAND	ASSD VALUE	PROP CLASS
HACKETT, RONALD J. & LINDA J. ETAL	135-01 & 02	0.23	82,910	0	19,730	102,640	Single Family
HACKETT, TRAVIS J & RONALD	414-30	41.00	0	0	86,000	86,000	Vacant Residential
HAENICHEN, DONALD J, JR & MARY ELL	117-24	1.35	139,140	0	40,700	179,840	Single Family
HAGBERG Revocable Living Trust, ELSI	136-44 TO 48	1.42	107,030	0	213,340	320,370	Single Family
HAHN, CURTIS H & CELIA F ETAL	126-61	0.29	69,210	0	162,670	231,880	Single Family
HAHN, JOYCE A & DAVID E	126-56	0.18	63,840	0	150,670	214,510	Single Family
HALEY III, ROBERT & MARTENIS, ELIZABE	117-01& 02, 118-	5.48	93,100	0	54,960	148,060	Single Family
HALL TRUST, DOUGLAS W	102-065 & 066	0.34	113,810	0	169,000	282,810	Single Family
HALL TRUST, DOUGLAS W	102-112 & 113	0.37	0	0	23,440	23,440	Vacant Residential
HALL, JAMES A & HIROKO T	126-60	0.13	40,610	0	144,000	184,610	Single Family
HALL, WAYNE G & KATHY A	420-01	3.90	117,820	0	47,800	165,620	Single Family
HALTER, JOHN D & DIANE G	137-68, 69 & 72	0.67	140,420	0	108,400	248,820	Single Family
HAMBLET, JEANNA ET AL	137-45 & 61	0.47	94,390	0	233,010	327,400	Single Family
HAMILTON JEREMY L	423-05.2	6.06	141,090	0	52,120	193,210	Single Family
HAMILTON PHILIP & DONNA	423-05	28.70	0	0	61,400	61,400	Vacant Residential
HAMILTON, PHILIP A & DONNA M	137-50 & 57	0.86	218,640	0	237,120	455,760	Single Fam + Acc Apt
HAMILTON, PHILIP A & DONNA M	137-73	0.05	0	0	530	530	Vacant Residential
HAMILTON, PHILIP A & DONNA M	137-27	0.57	0	0	5,120	5,120	Vacant Residential
HAMILTON, SHAWN J.	423-05.1	5.50	147,800	0	51,000	198,800	Single Family
HAMMANN, FREDERICK & MICHAELLE	403-04	12.50	0	0	10,630	10,630	Vacant Residential
HAMMETT, JOHN & SUSAN	118-61	2.20	140,760	0	42,400	183,160	Single Family
HAMMOND, KENNETH E & BRIDGET A	110-29	6.00	0	0	28,000	28,000	Vacant Residential
HAMPOIAN, ARAM C & JOCELYN M	101-095 & 096	0.49	92,960	0	184,000	276,960	Single Family
HAMPOIAN, HARRY & DIANE TRUSTEES	101-111 TO 113	0.51	0	0	25,080	25,080	Vacant Residential
HAMPOIAN, HARRY & DIANE TRUSTEES	101-093	0.19	70,820	0	136,280	207,100	Single Family
HAMPTON, WILLIAM C, JR	108-01	1.90	40,650	0	28,800	69,450	Single Family
HAMPTON, WILLIAM C, JR	108-02	1.70	0	0	19,400	19,400	Vacant Residential
HANKINSON, SIMON & JILL	124-07	0.32	154,600	0	161,000	315,600	Single Family
HANNAFORD, FRANK K. & JOYCE A.	127-11	0.64	33,220	0	47,250	80,470	Single Family
HANSON FAMILY TRUST	414-01-B	53.75	0	2,010	2,010	2,010	Vacant Residential
HANSON, JEAN M	118-14	0.67	0	0	13,180	13,180	Vacant Residential
HANSON, SUSAN	131-08	0.46	48,200	0	32,600	80,800	Single Family
HARBERT, STEVEN R, SR.& LISA S	134-02	0.19	0	0	9,600	9,600	Vacant Residential
HARBERT, STEVEN R, SR.& LISA S	134-03	1.16	191,480	0	42,320	233,800	Single Family
HARDY, ROBERT & JULIA, TRUSTEES	120-01.2	2.25	160,110	0	48,700	208,810	Single Family
HARMON-MORSE,HOLLY J. TRUSTEE	137-65	0.81	122,520	0	111,200	233,720	Single Family
HARPER, MARK S & GLORIA	422-09	46.50	122,670	1,370	46,000	168,670	Single Family
HARRINGTON, NANCY H. & WALTER H.	127-15	0.40	0	0	23,800	23,800	Vacant Residential
HARRINGTON, WALTER H & NANCY H.	127-27	0.40	137,000	0	148,910	285,910	Single Family
HARRIS CENTER FOR CONSERVATION	422-17	257.00	0	4,320	4,320	4,320	Vacant Residential
HARRIS CENTER FOR CONSERVATION	422-18	17.00	0	390	390	390	Vacant Residential
HARRIS CENTER FOR CONSERVATION	422-21	47.00	0	1,100	1,100	1,100	Vacant Residential
HARRIS CENTER FOR CONSERVATION	421-20	124.00	0	4,710	4,710	4,710	Vacant Residential
HARRIS CENTER FOR CONSERVATION	422-16	13.10	0	760	760	760	Vacant Residential
HARRIS CENTER FOR CONSERVATION	421-21	31.00	0	1,170	1,170	1,170	Vacant Residential
HARRIS CENTER FOR CONSERVATION	421-18	5.00	0	190	190	190	Vacant Residential
HARRIS CENTER FOR CONSERVATION	420-16.1	71.90	0	4,850	4,850	4,850	Vacant Residential
HARRIS CENTER FOR CONSERVATION	420-26	17.00	0	1,460	1,460	1,460	Vacant Residential
HARRIS CENTER FOR CONSERVATION	421-19	22.30	0	780	780	780	Vacant Residential
HARRIS CENTER FOR CONSERVATION	413-07	1,385.05	0	54,890	54,890	54,890	Vacant Residential

OWNER	MAP&LOT	ACRES	BLDG(S)	C U	ASSD LAND	ASSD VALUE	PROP CLASS
HARRIS CENTER FOR CONSERVATION	420-19.1	15.00	0	520	520	520	Vacant Residential
HARRIS, CHARLES III & HEATHER	122-19	0.81	273,810	0	175,760	449,570	Single Family
HARWOOD, BRUCE A	414-07.6	5.14	0	0	44,280	44,280	Vacant Residential
HASTINGS, DAVID M. & MARGARET B	137-40	0.20	89,620	0	96,500	186,120	Single Family
HASTINGS, JACLYN & PAUL	115-29	0.52	0	0	15,200	15,200	Vacant Residential
HASTINGS, JASON P & JACLYN A	115-30	1.40	155,420	0	34,800	190,220	Single Family
HAYES, ANDREW P.	106-13	2.80	91,190	0	43,600	134,790	Single Family
HAYES, CASEY J.	120-03	1.58	125,400	0	53,660	179,060	Single Family
HAYES, CASEY J. , SR.	120-14.5	5.00	0	0	41,000	41,000	Single Family
HAYES, MICHAEL & SUSAN	138-26 & 31	1.25	155,690	0	245,500	401,190	Single Family
HAYES, MICHAEL & SUSAN	138-27 & 30	0.99	137,460	0	230,450	367,910	Single Family
HAYES, MICHAEL & SUSAN	420-06	39.10	0	1,800	1,800	1,800	Vacant Residential
HAYES, MICHAEL & SUSAN	420-07	6.30	389,310	0	78,600	467,910	Auto Repair
HAYES, MICHAEL & SUSAN	421-10	1.50	17,820	0	43,000	60,820	Mobile Home
HAYES, MICHAEL & SUSAN	420-03.3	35.26	0	1,140	24,520	24,520	Vacant Residential
HAYES, MICHAEL & SUSAN	420-04	5.24	0	0	30,980	30,980	Vacant Residential
HAYES, MICHAEL J & SUSAN J.	139-46.1	0.93	128,780	0	253,390	382,170	Single Family
HEALY LAND HOLDINGS, LLC	411-03.2	22.29	0	790	790	790	Vacant Residential
HEALY LAND HOLDINGS, LLC	411-03.3	35.47	0	1,880	1,880	1,880	Vacant Residential
HEALY LAND HOLDINGS, LLC	411-03.4	15.82	0	1,190	1,190	1,190	Vacant Residential
HEALY LAND HOLDINGS, LLC	411-03.5	42.32	0	2,460	2,460	2,460	Vacant Residential
HEALY LAND HOLDINGS, LLC	411-03.1	32.90	0	1,610	1,610	1,610	Vacant Residential
HEALY, DONALL	417-07	19.00	0	0	19,100	19,100	Vacant Residential
HEALY, DONALL	418-002	235.90	501,290	13,590	97,590	598,880	Single Family
HEALY, DONALL	418-059+064	1.03	141,400	0	35,760	177,160	Single Family
HEALY, DONALL & JOYCE	418-066	0.13	0	0	490	490	Vacant Residential
HEALY, DONALL & JOYCE	418-067	0.16	4,220	0	970	5,190	Outbuildings
HEALY, DONALL & JOYCE	418-087	0.17	0	0	500	500	Vacant Residential
HEALY, DONALL & JOYCE	418-100	0.17	0	0	500	500	Vacant Residential
HEALY, DONALL & JOYCE	418-020	0.16	0	0	530	530	Vacant Residential
HEALY, DONALL & JOYCE	418-122	0.30	0	0	510	510	Vacant Residential
HEALY, DONALL & JOYCE	418-110	0.16	0	0	490	490	Vacant Residential
HEALY, DONALL & JOYCE	418-111	0.16	0	0	320	320	Vacant Residential
HEALY, DONALL B. & JOYCE A.	418-102	0.16	0	0	1,110	1,110	Vacant Residential
HEALY, DONALL B. & JOYCE A.	418-103	0.16	0	0	1,110	1,110	Vacant Residential
HEALY, DONALL B. & JOYCE A.	418-018	0.11	0	0	970	970	Vacant Residential
HEALY, DONALL B. & JOYCE A.	418-114	0.17	0	0	500	500	Vacant Residential
HEALY, DONALL. & JOYCE .	418-113	0.15	0	0	520	520	Vacant Residential
HEALY, HERBERT C & SHEILA E	124-16 & 18	0.59	359,860	0	173,600	533,460	Single Family
HEALY, JANE F	424-07	120.00	0	4,030	4,030	4,030	Vacant Residential
HEALY, JANE F	424-15	46.60	747,360	6,870	81,770	829,130	Single Family
HEALY, JENNIFER MARIE	424-19	14.46	0	0	56,920	56,920	Vacant Residential
HEALY, MARY E	424-30	26.40	0	0	72,700	72,700	Vacant Residential
HEALY, NICHOLAS J III & MARIE	139-11	0.80	115,660	0	111,000	226,660	Single Family
HEALY, NICHOLAS J III & MARIE	418-046	41.90	1,000	1,090	30,140	31,140	Outbuildings
HEALY, NICHOLAS J.	424-06	10.20	0	250	250	250	Vacant Residential
HEALY, TIMOTHY G & JAIMEE M	120-10	1.52	185,320	0	181,040	366,360	Single Family
HEALY, TIMOTHY G. & JAIMEE M.	114-11	0.37	0	0	5,860	5,860	Vacant Residential
HEALY, TIMOTHY G. & JAIMEE M.	114-06	1.40	120,530	0	214,550	335,080	Single Family
HEBERT, MARY E. & RILEY, BRIAN J.	115-73	1.00	143,900	0	38,000	181,900	Single Family

OWNER	MAP&LOT	ACRES	BLDG(S)	C U	ASSD LAND	ASSD VALUE	PROP CLASS
HEBERT, VERDE W. JR.	115-35 TO 37	1.18	63,050	0	36,360	99,410	Single Family
HECK, LOUIS K & LYNN D	414-06.2	4.20	242,290	0	54,400	296,690	Single Family
HECK, LOUIS K & LYNN D	415-23.3	0.28	0	0	66,300	66,300	Vacant Residential
HICKS, JONATHAN R & MARY J	107-08	1.40	15,500	0	20,800	36,300	Outbuildings
HIDDEN LAKE CIVIC ASSOCIATION	118-43	0.34	0	0	3,350	3,350	Vacant Residential
HIDDEN LAKE CIVIC ASSOCIATION	118-49	0.63	0	0	13,860	13,860	Vacant Residential
HIDDEN LAKE CIVIC ASSOCIATION	118-51	0.05	0	0	100	100	Vacant Residential
HIDDEN LAKE CIVIC ASSOCIATION	111-16	0.34	0	0	11,460	11,460	Vacant Residential
HIDDEN LAKE CIVIC ASSOCIATION	115-07	0.11	0	0	2,490	2,490	Vacant Residential
HIDDEN LAKE CIVIC ASSOCIATION	115-13	0.16	0	0	2,790	2,790	Vacant Residential
HIDDEN LAKE CIVIC ASSOCIATION	115-18	0.16	0	0	320	320	Vacant Residential
HIDDEN LAKE CIVIC ASSOCIATION	111-17	10.44	0	0	0	0	Vacant Residential
HIGGINS, EDWARD & KELLY	122-15	0.84	29,420	0	83,980	113,400	Single Family
HIGHLAND LAKE ASSOCIATION	102-042	0.45	0	0	26,400	26,400	Vacant Residential
HIGHLAND LAKE MARINA, REST & SERV	105-07 & 08	0.06	38,970	0	121,600	160,570	Commercial General
HIGHLAND LAKE REALTY TRUST	119-25	0.84	228,610	0	176,800	405,410	Single Family
HILL, ROGER M.	137-09	0.12	64,140	0	140,000	204,140	Single Family
HILL, ROGER M.	137-07	0.01	0	0	10,000	10,000	Vacant Residential
HILL, ROGER M.	137-08	0.01	0	0	10,000	10,000	Vacant Residential
HILLS, LYNN & BRIAN,	101-118 TO 121	0.70	7,990	0	26,600	34,590	Outbuildings
HILTZ, RONALD E	418-091	0.17	0	0	1,140	1,140	Vacant Residential
HILTZ, RONALD E	418-092	0.17	0	0	1,140	1,140	Vacant Residential
HITCHCOCK, WILLIAM	130-09	0.28	4,000	0	13,950	17,950	Outbuildings
HODGSON REVOCABLE TRUST, SHERR	124-08	0.82	119,090	0	172,330	291,420	Single Family
HOEFER, CASEY A, & ROBERT & PATRI	121-21.3	5.30	180,920	0	115,480	296,400	Single Family
HOFFMAN, CAROLYN C & TERRY B	131-11	0.46	15,940	0	32,600	48,540	Mobile Home
HOFFMAN, JR. JOHN E. & JEAN W.	416-02	56.80	0	1,190	1,190	1,190	Vacant Residential
HOGG, FRANK W & GWENNETH M	115-14	8.19	154,780	0	55,820	210,600	Single Family
HOLDA, FELIX JOHN & KATHERINE L	421-04	13.30	182,240	380	44,780	227,020	Single Family
HOLLAND, DONALD R, SR. TRUST	411-14.2	6.00	167,650	0	52,000	219,650	Single Family
HOLLAND, DONALD, JR	411-12.11	10.70	163,960	0	57,350	221,310	Single Family
HOLLAND, RICHARD	411-12.20	10.00	145,520	0	58,500	204,020	Single Family
HOLLOWAY, WILLIAM E & JANE K	113-34	0.45	0	0	24,400	24,400	Vacant Residential
HOLMES, DAVID S.	126-43	0.89	0	0	1,780	1,780	Vacant Residential
HOLMES, ROBERT L & DENISE	415-24 TO 26	1.10	39,490	0	121,700	161,190	Single Family
HOMEYER, ELIZABETH	126-37	1.00	209,760	0	39,900	249,660	Single Family
HOMFELD LIVING TRUST	133-11	0.62	52,700	0	162,400	215,100	Single Family
HORSFALL, JAMES H. & LISA	126-40	0.76	117,770	0	60,120	177,890	Single Family
HOWARD, ELIZABETH MAUDE	415-36	1.68	0	0	61,880	61,880	Vacant Residential
HOWARD, ELIZABETH MAUDE ETAL	423-02	99.00	0	2,650	2,650	2,650	Vacant Residential
HOWARD, ELIZABETH MAUDE ETAL	423-04	11.30	0	390	390	390	Vacant Residential
HOWARD, LAUREN C & BRENDA L	126-33	1.50	95,310	0	43,000	138,310	Single Family
HOWARD, LAUREN C. II	109-19	2.20	126,030	0	42,400	168,430	Single Family
HUBER, DEAN G & RUTH E	411-11.3	5.50	122,430	0	51,000	173,430	Single Family
HUDON, LAWRENCE P JR & CLARE M	131-25	0.38	27,540	0	131,920	159,460	Single Family
HUDSON, DAVID	418-056	0.12	0	0	1,000	1,000	Vacant Residential
HUDSON, DAVID	418-057	0.14	0	0	1,050	1,050	Vacant Residential
HUDSON, DOUGLAS P	104-14	0.20	0	0	15,500	15,500	Vacant Residential
HUDSON, DOUGLAS P	104-15	1.29	254,120	0	168,880	423,000	Single Family
HUDSON, PETER PAUL	121-22.3	2.16	0	0	35,320	35,320	Vacant Residential

OWNER	MAP&LOT	ACRES	BLDG(S)	C U	ASSD LAND	ASSD VALUE	PROP CLASS
HUDZIEC, JENNIFER &	108-14	2.00	111,280	0	42,000	153,280	Single Family
HUMPHREY, MICHAEL B & JENNIFER	107-06	2.90	131,340	0	43,800	175,140	Single Family
HUSSEY, CHRISTINE M.	132-12	0.41	56,250	0	148,580	204,830	Single Family
HUTCHINSON, WARREN K & ALICE C	111-08	0.36	16,180	0	13,600	29,780	Outbuildings
HUTCHINSON, WARREN K & ALICE C	111-09	0.40	158,690	0	29,700	188,390	Single Family
HYATT, JAMES & ALICE	424-12	6.70	219,640	0	53,400	273,040	Single Family
IAGULLI, SARON O'BRIEN	139-18 & 19	0.33	89,260	0	100,240	189,500	Single Family
INGERSON, FRED E., TRUSTEE OF FRE	102-074 & 075	0.25	68,780	0	160,000	228,780	Single Family
IRVING, RICHARD JR. & NANCY (SPEAR)	102-095 TO 098	0.68	0	0	26,440	26,440	Vacant Residential
IRVING, SEAN R.	102-082 TO 085	1.40	29,230	0	195,800	225,030	Mobile Home
J&S CORDWOOD, LLC	130-15	4.30	264,180	0	48,600	312,780	Single Family
JACKSON Family 2002 Revocable Living	408-09	2.84	164,800	0	51,980	216,780	Single Family
JACOBS, JOSEPH W. & ALISON A.	126-09	0.19	57,880	0	38,400	96,280	Single Family
JACOBS, STEVEN R & ELIZABETH R	133-10	0.79	68,810	0	165,800	234,610	Single Family
JACOBSEN, ALFRED	113-68	1.56	160,020	0	53,620	213,640	Single Family
JAHN, SUZANNE G.	137-30	0.12	64,260	0	111,250	175,510	Single Family
JAMES, RONALD W & JANICE G	114-18	1.58	171,090	0	226,160	397,250	Single Family
JAMES, RONALD W & JANICE G	114-20	1.21	0	0	30,420	30,420	Vacant Residential
JARDIM, CARLOS	126-28	0.73	21,330	0	148,140	169,470	Single Family
JARVIS, STEPHEN S, III & CHRISTINA M	105-06	0.41	151,630	0	165,500	317,130	Single Family
JEANNOTTE, RICHARD & MARILYN	102-106 TO 108	0.51	0	0	25,080	25,080	Vacant Residential
JEFTS CEMETERY	401-03	0.44	0	0	880	880	Exempt:town
JENNISON, GORDON S.	413-05	10.70	11,770	0	36,350	48,120	Single Family
JENSEN, LYLE JR.	114-22	13.50	253,630	0	107,500	361,130	Single Family
JENSEN, LYLE M.	405-01.1	16.50	0	0	51,250	51,250	Vacant Residential
JERNBERG, JOYCE C ESTATE	121-22.7	0.44	0	0	24,280	24,280	Vacant Residential
JERNBERG, JOYCE C ESTATE	121-23	0.99	101,540	0	224,900	326,440	Single Family
JEROME, NANCY C., TRUSTEE	136-38	0.63	50,770	0	154,470	205,240	Single Family
JOHNSON, DAWN ETAL	101-020	0.17	30,100	0	105,450	135,550	Single Family
JOHNSON, DAWN ETAL	101-021 TO 023	0.90	52,450	0	183,350	235,800	Single Family
JOHNSON, JOHN P; ETALS	418-075	0.16	0	0	1,110	1,110	Vacant Residential
JOHNSON, JOHN P; ETALS	418-076	0.20	0	0	1,230	1,230	Vacant Residential
JOHNSON, MARK L. & DALE J. TRUSTEE	101-100 & 101	0.18	46,270	0	149,500	195,770	Single Family
JOHNSON, PETER H. TRUSTEE	127-23	0.35	63,510	0	154,380	217,890	Single Family
JOHNSON, WILLIAM V & SUSAN R	114-05	1.83	85,740	0	204,160	289,900	Single Family
JONES, GEOFFREY T.	126-26	0.31	0	0	15,240	15,240	Vacant Residential
JONES, GEOFFREY T.	126-36	7.60	164,650	0	67,200	231,850	Single Family
JONES, RAYMOND L & ELIZABETH	114-08	0.97	58,470	0	161,780	220,250	Single Family
JORDAN, WILLIAM & BRAVO, LINDA TRU	415-20	0.22	63,770	0	88,000	151,770	Single Family
JOSLYN, LORRAINE	420-05	3.28	116,800	0	46,560	163,360	Single Family
JOSLYN, LORRAINE	420-05.2	0.47	47,300	0	23,240	70,540	Outbuildings
JUBERT, MICHAEL J & KAREN J	101-019	0.06	0	0	24,250	24,250	Vacant Residential
JUBERT, WILLIAM R & TERESA R	101-005	0.52	63,680	0	35,400	99,080	Single Family
KACZKA, EMIL S, JR & JO ANN TRUSTEE	115-17	1.00	0	0	20,000	20,000	Vacant Residential
KACZKA, EMIL S, JR & JO ANN TRUSTEE	118-62	2.10	0	0	22,200	22,200	Vacant Residential
KACZKA, EMIL S, JR & JO ANN TRUSTEE	119-33	1.30	83,310	0	162,600	245,910	Single Family
KACZKA, EMIL S, JR & JO ANN TRUSTEE	119-34	1.00	0	0	126,990	126,990	Vacant Residential
KAHN, JAY V. & CHERYL J.	134-23	1.20	245,410	0	153,400	398,810	Single Family
KAJKA, MARIA	122-17	0.54	236,350	0	170,800	407,150	Single Family
KARCZ, JESSICA	125-25	0.95	62,370	0	41,600	103,970	Single Family

OWNER	MAP&LOT	ACRES	BLDG(S)	C U	ASSD LAND	ASSD VALUE	PROP CLASS
KARSKI, CHRISTOPHER & CELESTE	102-050 & 051	0.43	43,960	0	169,100	213,060	Single Family
KATHAN, JAMES C & TERESAA	123-08	4.50	0	0	29,500	29,500	Vacant Residential
KAVALAUSKAS, NANCY TRUSTEE	113-43	0.29	0	0	22,480	22,480	Vacant Residential
KAVALAUSKAS, NANCY TRUSTEE	113-51	2.30	74,190	0	182,600	256,790	Single Family
KAVANAGH, THOMAS M. & NANCY L.	415-16.4	2.32	283,090	0	110,640	393,730	Single Family
KEATING, TRACY	424-08	5.80	152,210	0	51,600	203,810	Single Family
KEEFE, MARTENA F. ET AL	135-50	0.18	50,800	0	114,260	165,060	Single Family
KEEFE, MARTENA F. ET AL	135-49-A	0.36	0	0	16,980	16,980	Vacant Residential
KEEFE, MARTENA F. ET AL	135-41 TO 43-A	1.78	0	0	3,470	3,470	Vacant Residential
KEENE CONCORD ROAD, LLC	420-23	19.81	174,030	650	36,560	210,590	Single Family
KELLEY, MICHAEL & CRYSTAL	117-23	2.00	212,780	0	42,360	255,140	Single Family
KELLY, JAMES L. & JEAN K.	108-28	10.25	146,840	0	71,130	217,970	Single Family
KELLY, MICHAEL E. & SUSAN K.	126-58	0.09	63,730	0	137,000	200,730	Single Family
KENNEDY, PATRICIA L.	120-08.3	1.50	228,630	0	214,750	443,380	Single Family
KENT, KENNETH M & EWELS, CAROLINE	115-65	0.59	261,870	0	171,800	433,670	Single Family
KENYON, LINDA M	118-12	1.40	4,930	0	32,300	37,230	Mobile Home
KENYON, LINDA M	118-13	0.60	5,120	0	11,610	16,730	Mobile Home
KERCEWICH, JERRY, JR & BRENDA	128-08	0.60	33,720	0	37,000	70,720	Single Family
KIMBALL STANLEY & MYRNA TRUST	120-24	0.79	80,650	0	222,900	303,550	Single Family
KIMBALL, COLETTE C.	131-27-B	0.13	28,400	0	9,200	37,600	Single Family
KING, ANNETTE S. ETAL	130-18	0.24	47,820	0	19,870	67,690	Single Family
KING, SCOTT & CARLSON, TAMMY	125-10	1.05	170,370	0	40,000	210,370	Single Family
KINGSBURY, ANDREA E.	139-12 & 13	0.26	195,320	0	98,280	293,600	Single Family
KINGSBURY, EDWARD A. JR.	415-37	12.50	15,830	520	58,270	74,100	Single Family
KINGSBURY, ROBERT BRYAN	138-04	2.10	108,440	0	267,500	375,940	Single Family
KITTERICK, THOMAS	107-01	2.20	0	0	22,400	22,400	Vacant Residential
KLOTZBIER, OLIVIA & DAVIS, SCOTT	108-25	2.90	137,080	0	43,800	180,880	Single Family
KNIGHT, JAMES W.	131-26	0.52	87,830	0	30,090	117,920	Single Family
KNOWLTON, ROBERT H. & CHERYL A.	102-046	0.19	111,480	0	151,000	262,480	Single Family
KNOWLTON, STEVEN D & KRISTINE J	101-068 & 069	0.53	106,500	0	185,600	292,100	Single Family
KOELLER LIVING TRUST	113-46 & 47	0.51	78,540	0	35,200	113,740	Single Family
KONOPASKE, PAUL & STACEY	102-053	0.25	88,420	0	160,000	248,420	Single Family
KOVACS, ADAM & HEATHER	108-06	1.90	146,430	0	41,800	188,230	Single Family
KOVARIK, JASON M. & DAWN E.	420-18	10.70	138,760	260	39,260	178,020	Single Family
KRAMPFERT, PAUL E	116-20	1.80	162,570	0	37,280	199,850	Single Family
KRASINSKI, GARY L., ET AL	104-26	0.32	61,480	0	161,000	222,480	Single Family
KRASINSKI, GARY L., ET AL	104-27	0.43	0	0	116,280	116,280	Vacant Residential
KRAUS, KEITH P & ELISE K	419-08.1	6.27	125,280	0	64,540	189,820	Single Family
KRAVARIK, GEORGE R & DOROTHY R	130-03	11.40	105,970	0	80,800	186,770	Single Family
KRESS, ERIK J & JOHANNA L.	101-052	0.31	38,070	0	157,700	195,770	Single Family
KROCHMAL, MARGARET	131-05	1.20	73,780	0	40,300	114,080	Single Family
KRUTT, RICHARD TRUSTEE	120-18	0.99	108,260	0	52,460	160,720	Single Family
KSR PARTNERSHIP	122-03	3.00	0	0	34,000	34,000	Vacant Residential
KSR PARTNERSHIP	122-05	3.30	0	0	27,100	27,100	Vacant Residential
KSR PARTNERSHIP	122-24	2.90	187,380	0	183,300	370,680	Single Family
KSR PARTNERSHIP	118-06C	1.00	0	0	7,500	7,500	Vacant Residential
KUBECK, GERALD E & BARBARA A	112-18	2.60	145,270	0	183,200	328,470	Single Family
KUCHYT, ROBERT	118-07	0.80	40,380	0	25,450	65,830	Single Family
KUEHL, JOHN F, JR & BETH E	123-03	2.20	26,100	0	32,750	58,850	Outbuildings
KUEHN, SHERRY W	110-19	0.45	0	0	7,250	7,250	Vacant Residential

OWNER	MAP&LOT	ACRES	BLDG(S)	C U	ASSD LAND	ASSD VALUE	PROP CLASS
KUMPU, DAVID & JANET	101-001	0.67	0	0	26,360	26,360	Vacant Residential
KUMPU, DAVID & JANET	101-077 & 078	0.31	30,370	0	166,000	196,370	Single Family
KUMPU, DAVID B	101-076	0.19	29,040	0	151,000	180,040	Single Family
KUMPU, DAVID B	102-040 & 041	0.76	0	0	145,400	145,400	Vacant Residential
LABROSSE, JOHN P.	402-01	94.00	124,740	5,140	26,140	150,880	Single Family
LABUKAS, JOHN C & JODI M	120-09.1	1.50	223,590	0	214,750	438,340	Single Family
LACH, SANDRA A. TRUSTEE	121-05 & 06	0.51	99,120	0	209,100	308,220	Single Family
LACLAIR, THERESE A.	135-07 & 08	0.44	71,170	0	31,400	102,570	Single Family
LACOSEGLIO, PAUL J. & TRACI G.	121-02	7.50	89,920	0	194,500	284,420	Single Family
LACOURCIERE, KEITH M.	135-46 & 47	0.48	70,560	0	135,320	205,880	Single Family
LAFFERTY, KENNETH & TRACEY	115-50	3.20	311,020	0	274,400	585,420	Single Family
LAKE, DONALD K. & MELINDA J.	422-26	20.07	228,290	0	93,160	321,450	Single Family
LAKE, DONALD K. & MELINDA J.	422-26.1	2.54	0	0	27,080	27,080	Vacant Residential
LAKE, SAMUEL L & CYNTHIA J	110-02	4.89	124,960	0	49,780	174,740	Single Family
LAKEFALLS ASSOCIATES	418-005	580.86	0	18,080	87,210	87,210	Vacant Residential
LAMBERT, TERRY R	134-16	0.57	67,070	0	36,400	103,470	Single Family
LAMONTAGNE, SUSAN G. ETAL	137-03	0.03	13,310	0	55,000	68,310	Single Family
LAMOTHE PATRICIA &	127-02	8.60	222,170	0	75,200	297,370	Single Family
LAMOUREUX, STEVEN R. & MELISSA L.	419-06	5.10	118,840	0	50,200	169,040	Single Family
LAMPHIER, LYNN R	135-41 TO 43-D	1.78	0	0	3,470	3,470	Vacant Residential
LAMPHIER, LYNN R	135-49-D	0.36	0	0	16,980	16,980	Vacant Residential
LAMPHIER, LYNN R	135-51 & 52	0.34	90,280	0	145,920	236,200	Single Family
LAMPHIER, SAMUEL P.H. & LYNN R.	411-14.12	5.41	271,340	0	50,120	321,460	Single Family
LANGILLE, GLENN T	116-10	0.44	34,830	0	33,800	68,630	Single Family
LARABEE, MARGARET A ETAL	115-05,06,10	1.85	58,430	0	41,700	100,130	Single Family
LARABEE, MARGARET A ETAL	115-08	0.34	0	0	4,020	4,020	Vacant Residential
LARABEE, MARGARET A ETAL	115-11 & 12	0.84	0	0	18,400	18,400	Vacant Residential
LARIVIERE, CHRISTOPHER J	127-39	0.45	55,810	0	157,500	213,310	Single Family
LAROCHE, DAVID J & TERRI S	127-13	1.12	0	0	35,870	35,870	Vacant Residential
LAROCHE, DONISE F	104-05	0.25	43,830	0	101,080	144,910	Single Family
LAROCHE, TERRI S & DAVID J. ETAL	127-28 & 29	0.97	287,840	0	175,180	463,020	Single Family
LAROCHELLE, RICHARD A JR.	414-07.31	2.12	0	130	130	130	Vacant Residential
LAROCHELLE, RICHARD A JR.	414-07.4	44.86	0	960	960	960	Vacant Residential
LASKY, SYLVIA RHOMBERG	137-06	0.01	0	0	10,000	10,000	Vacant Residential
LASKY, SYLVIA RHOMBERG	137-79	0.03	0	0	4,500	4,500	Vacant Residential
LATAWIEC, SALLIE A	110-06	1.30	79,280	0	40,600	119,880	Single Family
LATHAM, BRIAN & SUSAN TRUSTEES	125-07	0.27	46,240	0	153,260	199,500	Single Family
LAVIGNE, RANDOLPHE G & GAIL A	137-51 & 56	1.13	316,190	0	244,300	560,490	Single Family
LAVOIE, AMY M & RYAN M	134-13	0.27	2,420	0	22,240	24,660	Outbuildings
LAVOIE, AMY M & RYAN M	134-15	0.13	59,410	0	18,400	77,810	Single Family
LAVOIE, AMY M & RYAN M	121-22.6	2.00	200,090	0	43,580	243,670	Single Family
LAVOIE, RYAN & AMY TRUSTEES	121-22.5	2.00	0	0	39,500	39,500	Vacant Residential
LAWSON, ELISABETH A. ETAL	101-104 TO 106	1.26	51,510	0	176,400	227,910	Single Family
LAY, ROSS	118-33	0.88	142,550	0	41,040	183,590	Single Family
LEARY PATRICK J	135-35	0.19	45,480	0	134,900	180,380	Single Family
LEBO, MICHAEL L.	115-49	1.10	114,360	0	145,550	259,910	Single Family
LEDWITH IRREV. TRUST, DOROTHY E	101-054	0.27	52,760	0	153,900	206,660	Single Family
LEFEBVRE, MAURICE & LILLIAN TRUST	107-04	1.90	138,080	0	41,800	179,880	Single Family
LEFRANCOIS, JOHN M	139-50 & 51	1.44	56,810	0	220,400	277,210	Single Family
LEFRANCOIS, JOHN M & GARTRELL, DA	139-49	0.57	53,420	0	180,450	233,870	Single Family

OWNER	MAP&LOT	ACRES	BLDG(S)	C U	ASSD LAND	ASSD VALUE	PROP CLASS
LEHRMAN, HENRY J, III	404-05	43.20	66,800	0	82,660	149,460	Single Family
LEMANSKI, JOHN C. & BARBARA J.	105-02	0.94	44,740	0	138,040	182,780	Single Family
LEONARD, GEORGE	130-21	0.42	68,550	0	30,200	98,750	Single Family
LEONARD, GEORGE A	130-22	0.04	1,280	0	6,000	7,280	Outbuildings
LEONARD, LORI L	101-055	0.40	48,990	0	150,040	199,030	Single Family
LEONARD, MARK J	111-24	2.00	0	0	22,000	22,000	Vacant Residential
LEONARD, MARK J	111-25	2.00	0	0	22,000	22,000	Vacant Residential
LEOTTA, MARLINE J	411-05	0.84	140,540	0	40,720	181,260	Single Family
LEOTTA, NANCY L.	121-04	0.37	910	0	74,250	75,160	Outbuildings
LEOTTA, NANCY L.	121-16	0.45	174,380	0	32,000	206,380	Single Family
LESSER, CHARLOTTE B & DAVID, TRUST	136-17	0.23	111,140	0	99,450	210,590	Single Family
LESSER, CHARLOTTE B. & DAVID, TRUST	136-15	0.28	0	0	7,830	7,830	Vacant Residential
LESTER, CONSTANCE D	115-82	1.30	0	0	20,600	20,600	Vacant Residential
LEVIN FAMILY IRR. TRUST	415-16.6	5.34	208,470	0	143,680	352,150	Single Family
LEYDEN, RICHARD & BARBARA PIPER	128-15.1	5.80	0	0	45,600	45,600	Vacant Residential
LEYDEN, RICHARD F & BARBARA L PIPE	128-15	0.25	50,650	0	19,000	69,650	Single Family
LEYDEN, RICHARD F & BARBARA PIPER	414-02	62.20	0	2,210	2,210	2,210	Vacant Residential
LEYDEN, RICHARD F & BARBARA PIPER	414-03	46.70	0	410	410	410	Vacant Residential
LEYDEN, RICHARD F & BARBARA PIPER	415-31	0.65	0	0	68,500	68,500	Vacant Residential
LEYDEN, RICHARD T	415-33	0.96	0	40	40	40	Vacant Residential
LIBERATORE, DANIEL	411-11.2	5.50	243,600	0	51,000	294,600	Single Family
LIGHTBODY, FRANK W. & JEANNE M.	113-61	5.05	26,410	0	62,030	88,440	Single Family
LIGHTBODY, JOHN L JR & KAREN A	405-01.3	88.00	0	4,680	4,680	4,680	Vacant Residential
LIGHTBODY, JOHN L JR & KAREN A	405-03	12.00	0	0	40,000	40,000	Vacant Residential
LIGHTBODY, JOHN L JR & KAREN A	405-04	13.20	128,200	0	60,100	188,300	Single Family
LIGHTBODY, JR., JOHN L. & KAREN A.	405-02	5.70	0	0	31,900	31,900	Vacant Residential
LIND, DAVID O	111-18	1.70	0	0	19,400	19,400	Vacant Residential
LIND, DAVID O	111-30	2.40	640	0	22,800	23,440	Outbuildings
LINDNER, CHRISTINE	422-06	2.00	6,700	0	41,900	48,600	Mobile Home
LLOYD, JUDY R ETALS	101-116	0.37	48,390	0	27,200	75,590	Mobile Home
LOOBY, JAMES F & GAYLE	105-46	1.30	137,010	0	42,600	179,610	Single Family
LOPEZ, LISA & DAVID TRUSTEES	115-20	0.47	0	0	200	200	Vacant Residential
LOPROTO, ANTHONY C & LINDA J	110-12	2.30	158,750	0	42,600	201,350	Single Family
LOUCHART, RAYMOND & DARLENE	136-18 & 19	0.61	51,030	0	115,570	166,600	Single Family
LOUGHREY, CAROL & DANIEL ET AL	127-47	0.31	98,120	0	147,600	245,720	Single Family
LOUNSBURY, BLAIR & LINDA F.	119-41	2.90	73,050	0	156,800	229,850	Single Family
LOWELL, DANNI W.	423-13	0.84	0	0	7,020	7,020	Vacant Residential
LOZINAK, DAVID & KATHLEEN	421-22	23.00	0	0	57,020	57,020	Vacant Residential
LOZINAK, DAVID & KATHLEEN	421-24	1.10	0	0	18,200	18,200	Vacant Residential
LUBRANO, CYNTHIA, J	414-07.8	22.26	0	0	72,450	72,450	Vacant Residential
LUCAS, ROBERT D & REGINA E	106-08	3.50	118,680	0	45,000	163,680	Single Family
LUKE, JUDITH A. & DONALD F. SR.	420-30	2.40	276,060	0	44,800	320,860	Single Family
LUND, EARLE L. TRUSTEE	422-20.1	5.04	179,990	0	47,980	227,970	Single Family
LUSTENBERGER, SCOTT & CHRISTINA	110-39 & 40	4.20	139,400	0	46,400	185,800	Single Family
LYMAN, ROBERT L & CHERYL A	124-25 & 26	0.54	126,790	0	68,920	195,710	Single Family
LYNCH, CHERYL & MICHAEL F.	118-58	1.38	13,650	0	20,760	34,410	
MACALLISTER, JOHN & JOAN	138-22	0.52	174,190	0	247,600	421,790	Single Family
MACKINTOSH FAMILY REVOCABLE TRU	105-04	0.69	76,440	0	173,800	250,240	Single Family
MADEN, ROBERT J. & PATRICIA	138-09	1.00	229,320	0	270,000	499,320	Single Family
MADORE LIVING TRUST, NORMAND W	113-37	0.22	11,620	0	20,600	32,220	Outbuildings

OWNER	MAP&LOT	ACRES	BLDG(S)	C U	ASSD LAND	ASSD VALUE	PROP CLASS
MADORE LIVING TRUST, NORMAND W	113-41	0.42	104,560	0	30,200	134,760	Single Family
MAGIERA, JAMES A & SUSAN M	124-11	0.35	114,970	0	162,500	277,470	Single Family
MAGNANI, GEORGE R & PAULA TRUSTE	107-20	1.40	0	0	20,800	20,800	Vacant Residential
MAGOON, BRIAN M.	116-37	1.60	130,950	0	33,200	164,150	Single Family
MAGRO, ELIZABETH TRUST	119-39	0.68	59,370	0	86,800	146,170	Single Family
MAILLET FAMILY REALTY TRUST	117-04	1.70	76,320	0	41,400	117,720	Single Family
MAILLET, DONALD J & ANITA M	117-03	1.84	25,060	0	41,680	66,740	Single Family
MAINE, CRAIGEN FAMILY TRUST	404-04	118.00	0	4,810	4,810	4,810	Vacant Residential
MAJORS, DAVID W. & EMILY B.	115-64	0.32	49,000	0	161,000	210,000	Single Family
MAMMONE, VINCENT, ETALS	418-081	0.17	0	0	1,140	1,140	Vacant Residential
MAMMONE, VINCENT, ETALS	418-082	0.19	0	0	1,200	1,200	Vacant Residential
MANNING, ERIC S. & SUSAN R.	412-05	2.50	45,260	0	42,900	88,160	Single Family
MANUEL, BRENN A J.	122-35	0.22	107,730	0	19,600	127,330	Single Family
MARA, PHILIP E & MAUREEN W	119-05	1.90	0	0	17,800	17,800	Vacant Residential
MARAZOFF REVOCABLE TRUST OF 2004	421-07	8.62	156,590	0	53,310	209,900	Single Family
MARAZOFF REVOCABLE TRUST OF 2004	421-07.1	2.02	0	0	32,040	32,040	Vacant Residential
MARINELLO, JOSEPH J II	102-049	0.24	49,380	0	158,500	207,880	Single Family
MARKIEWICZ, STEVEN TRUSTEE	137-16	0.01	0	0	10,000	10,000	Vacant Residential
MARKIEWICZ, STEVEN TRUSTEE	137-81	0.12	34,000	0	53,400	87,400	Single Family
MARKS, ARNOLD S. & MICHELE L. TRUS	114-16	1.60	0	0	176,200	176,200	Vacant Residential
MARKS, ARNOLD S. & MICHELE L. TRUS	114-17	1.55	275,170	0	226,100	501,270	Single Family
MAROTTA, ROY S & PATRICIA C	110-36	2.90	236,970	0	43,800	280,770	Single Fam + Acc Apt
MARQUIS, MICHAEL & NANCY TRUSTEE	136-08	0.44	50,710	0	119,780	170,490	Single Family
MARROTTE, GREGORY D.	111-31	1.70	124,050	0	41,400	165,450	Single Family
MARSHALL, DONALD A. & DONNA	422-08	47.50	137,700	1,940	50,840	188,540	Single Family
MARTELL, FAITH L TRUSTEE, C/O	409-01-B	115.50	0	6,450	6,450	6,450	Vacant Residential
MARTIN, DONALD & EILEEN TRUSTEES	112-14	1.10	0	0	182,800	182,800	Vacant Residential
MARTIN, LAWRENCE D. & LOLA M.	114-19	2.46	268,240	0	227,920	496,160	Single Family
MARTINNEZ, RAFAEL	108-22	1.80	98,320	0	41,600	139,920	Single Family
MASON, GLEN R. & ELLEN S	117-18	1.90	173,190	0	39,800	212,990	Single Family
MATHEWS, DIAN K	111-14	1.60	180,830	0	37,200	218,030	Single Family
MATHISON, GLENN R. & PATRICIA S.	106-01	8.90	0	0	31,300	31,300	Vacant Residential
MATUSKIEWICZ, THEODORE R & LORRA	127-18-20,25,26	2.13	37,100	0	159,510	196,610	Single Family
MAURER, CHRISTOPHER J. & RENEE C.	105-03	0.76	162,840	0	175,200	338,040	Single Family
MAURO, PATRICK A. & DOLORES M.	102-116	0.17	0	0	18,270	18,270	Vacant Residential
MAURO, PATRICK A. & DOLORES M.	103-07	0.66	127,120	0	159,970	287,090	Single Family
MAXWELL, JOANNE M	102-026 & 027	0.54	3,100	0	28,640	31,740	Outbuildings
MCADAM, HUGH A. III	129-14.3	3.74	140,210	0	47,480	187,690	Single Family
MCBRIDE, JAMES B SR & CATHERINE	118-27	0.96	89,600	0	41,680	131,280	Single Family
MCCARRA, EMILY JEANETTE	101-059	0.29	53,240	0	147,600	200,840	Single Family
MCCARTHY, ANNE E.	107-07	2.00	93,790	0	40,490	134,280	Single Family
MCCLURE, JAMES K.	419-09	6.90	6,580	0	47,500	54,080	Mobile Home
MCCOLL, BRUCE W. & VARIN, VIRGINIA	127-40	0.37	38,390	0	151,200	189,590	Single Family
MCDERMOTT, JANE	415-19	0.21	59,720	0	84,000	143,720	Single Family
MCDONALD, NATALIE	138-10	0.62	147,510	0	252,270	399,780	Single Family
MCENANEY, THERESA	125-12	2.10	0	0	29,200	29,200	Vacant Residential
MCGERTY, STEPHEN & DEBORAH	118-38	2.10	199,250	0	38,200	237,450	Single Family
MCGINNIS, GAYLE E.	121-09	0.32	134,330	0	215,500	349,830	Single Family
MCGUIRE, KEVIN J & CATHERINE C	134-34	0.30	59,950	0	136,800	196,750	Single Family
MCKELVEY, HARRY S.	126-74	0.02	29,190	0	43,750	72,940	Single Family

OWNER	MAP&LOT	ACRES	BLDG(S)	C U	ASSD LAND	ASSD VALUE	PROP CLASS
MCKEON, JOHN & LUCINDA ET AL	137-74	0.25	29,050	0	88,200	117,250	Single Family
MCKEON, LUCINDA	420-20	16.00	0	680	680	680	Vacant Residential
MCKEON, LUCINDA	420-25	55.00	0	2,360	2,360	2,360	Vacant Residential
MCLANAHAN, DAVID	126-41	1.30	52,250	0	95,600	147,850	Single Family
MCLAUGHLIN, CHRISTINE TRUSTEE	133-18	0.98	115,220	0	169,600	284,820	Single Family
MCLAUGHLIN, ROBERT G & KRISTEN A	418-123	12.90	0	0	35,050	35,050	Vacant Residential
MCLAUGHLIN, ROBERT G. & KRISTEN A	424-34	8.20	263,830	0	50,400	314,230	Single Family
MCLEAN, NANCY F. TRUSTEE	137-46 & 60	0.63	117,030	0	230,350	347,380	Single Family
MCLELLAN & MCMAHON	137-18	0.14	7,840	0	114,000	121,840	Outbuildings
MCLELLAN & MCMAHON HOLDINGS	137-19	2.30	0	0	413,000	413,000	Vacant Residential
MCMAHON, TERENCE S & PATRICIA	130-05	2.30	181,450	0	44,600	226,050	Single Family
MCNEAL, CRAIG & NANCY F., TRUSTEE	116-28	1.40	174,970	0	38,800	213,770	Single Family
MCNEMAR, ROBERT A	102-105	0.17	1,490	0	18,270	19,760	Outbuildings
MCNEMAR, ROBERT A	102-072 & 073	0.22	112,570	0	108,850	221,420	Single Family
MCNEMAR, ROBERT A	102-103 & 104	0.34	0	0	23,080	23,080	Vacant Residential
MCPADDEN REV. TRUST	106-12	3.00	0	0	24,000	24,000	Vacant Residential
MCPADDEN REV. TRUST	106-20	2.90	80,460	0	191,900	272,360	Single Family
MEADE, ANTHONY J.	135-12	0.16	59,410	0	18,800	78,210	Single Family
MEADOWSEND TIMBERLANDS	413-06	73.00	0	1,470	1,470	1,470	Vacant Residential
MEEHAN, TERRY D & MARTHA B	108-31	0.45	0	0	4,350	4,350	Vacant Residential
MEEHAN, TERRY D & MARTHA B	109-03	2.50	0	0	21,000	21,000	Vacant Residential
MEEHAN, TERRY D & MARTHA B	109-04	2.30	0	0	20,600	20,600	Vacant Residential
MEGENS, DOLORES M & HARRY	131-20	0.21	155,890	0	19,470	175,360	Single Family
MELZMUF ROBERTA A	104-24	0.35	237,820	0	146,250	384,070	Single Family
MELZMUF ROBERTA A	104-25	0.33	23,830	0	131,180	155,010	Single Family
MEROLLA, STACEY E.	421-09.1	5.05	118,420	0	48,000	166,420	Single Family
MERRIEWOODE VILLAGE, INC	103-01	34.00	1,332,120	0	647,000	1,979,120	
MERRIEWOODE VILLAGE, INC	105-12	0.51	770	0	127,260	128,030	Outbuildings
MERRILL, ALAN H, JR &	127-01	4.10	147,110	0	48,200	195,310	Single Family
MERRILL, JESSICA L & STEPHANIE D	128-16	0.71	194,340	0	35,280	229,620	Single Family
MERRILL, KENNETH R. TRUSTEE	409-01-A	115.50	0	6,450	6,450	6,450	Vacant Residential
MESSINGER, JOHN A & BOGDANA	124-24	0.39	90,600	0	156,280	246,880	Single Family
MEYER, DONALD E. & MARY E.	109-02	2.10	133,960	0	38,200	172,160	Single Family
MEYER, MICHAEL F & MARY M TRUSTEE	121-12	0.29	143,840	0	201,880	345,720	Single Family
MICHAUD, BRIAN D & DEBORAH P	410-04	2.10	246,090	0	44,200	290,290	Single Family
MIDDLETON, MARY ANN	129-12	0.71	0	0	26,680	26,680	Vacant Residential
MILLER FAMILY TRUST c/o Donald & Joa	132-01	3.20	19,290	0	89,400	108,690	Single Family
MILLER FAMILY TRUST c/o Donald & Joa	132-09	0.15	0	0	34,170	34,170	Vacant Residential
MILLER, ALLEGRA	126-67	1.11	79,140	0	38,020	117,160	Single Family
MINER, BONNIE L.	423-07	4.00	35,180	0	35,400	70,580	Single Family
MINER, BONNIE LEE	423-06	0.79	0	0	16,490	16,490	Vacant Residential
MITCHELL-BOUDREAU, CAROL	115-28	0.45	0	0	13,050	13,050	Vacant Residential
MITCHELL-BOUDREAU, CAROL	115-27	0.50	184,690	0	35,000	219,690	Single Family
MOE, DOUGLAS W, ET AL	135-34	0.18	63,610	0	126,950	190,560	Single Family
MOLINA REVOCABLE TRUST	133-19	0.80	54,520	0	157,700	212,220	Single Family
MONKTON, DONALD S.	126-02	0.52	96,460	0	45,140	141,600	Single Family
MONTANA, LISA A.	123-11	17.80	151,340	0	64,200	215,540	Single Family
MONTY, KEVIN & KIMBERELY	421-02	8.00	132,670	0	56,000	188,670	Single Family
MOONEY, DAVID W. ETALS	408-19	2.02	8,190	0	44,040	52,230	Mobile Home
MOOSEHEAD REALTY TRUST	119-12	1.84	170,780	0	41,680	212,460	Single Family

OWNER	MAP&LOT	ACRES	BLDG(S)	C U	ASSD LAND	ASSD VALUE	PROP CLASS
MOREL, ANDRE A. & CAROL I.	126-10	0.59	38,390	0	36,800	75,190	Single Family
MORRIS, T. SCOTT & CINDY L.	117-22	4.00	0	0	26,000	26,000	Vacant Residential
MORRISON, RANDALL L & LIANNE S	107-14	4.50	0	0	24,000	24,000	Vacant Residential
MORRISON, RONALD D & SANDRA J	102-045	0.14	83,760	0	143,000	226,760	Single Family
MORRISON, RONALD D & SANDRA J	102-044	0.18	79,390	0	134,550	213,940	Single Family
MORTON, ROBERT W & MARIANN	101-047	0.27	69,590	0	162,000	231,590	Single Family
MOWAT Revocable Trust, Jacqueline A.	120-13	1.75	71,470	0	215,250	286,720	Single Family
MOXLEY, DONNA J.	110-33	2.20	123,780	0	38,400	162,180	Single Family
MULTIPLE OWNERS	415-21	0.02	0	0	0	0	Vacant Residential
MURDOCK, RICHARD W. & BEVERLY L T	137-47 & 59	0.36	160,170	0	228,120	388,290	Single Family
MURDOUGH, NANCY	408-05	2.90	58,520	0	45,800	104,320	Single Family
MURPHY, KEVIN R & SHERYL J	102-067 TO 069	0.47	47,640	0	164,260	211,900	Single Family
MURPHY, KEVIN R & SHERYL J	102-109	0.53	0	0	25,240	25,240	Vacant Residential
MURPHY, MARYELLEN	102-035 TO 038	0.78	58,800	0	40,240	99,040	Single Family
MURPHY, MARYELLEN	102-039	0.15	0	0	17,330	17,330	Vacant Residential
MURPHY, MARYELLEN	102-034	0.16	0	0	17,800	17,800	Vacant Residential
MURPHY, PHILIP M & TIMOTHY J	139-45	0.32	46,000	0	214,440	260,440	Outbuildings
MURPHY, PHILIP M & TIMOTHY J	424-22	8.00	0	0	44,000	44,000	Vacant Residential
MURPHY, ROBERT G & JOAN M	120-27	0.89	144,300	0	51,400	195,700	Single Family
MURPHY, WILLIAM & LISBETH, TRUSTE	103-17	0.78	125,710	0	152,480	278,190	Single Family
MURPHY, WILLIAM & LISBETH, TRUSTE	103-16	0.34	1,200	0	25,580	26,780	Outbuildings
MURRAY 2004 REVOC. FAMILY TRUST	112-19	3.98	172,940	0	176,460	349,400	Single Family
NADON, BARRY J JR. & SUSAN G	119-19	0.19	0	0	10,700	10,700	Vacant Residential
NAGLE, CASEY J.	111-06	2.40	125,130	0	42,520	167,650	Single Family
NASSAU, DAVID S.	120-23	0.78	97,830	0	222,800	320,630	Single Family
NELLIGAN, BRIAN & MARY GRACE	424-09	5.20	42,520	0	42,000	84,520	Single Family
NELSON, KATELYN	120-17	0.81	84,880	0	44,530	129,410	Single Family
NELSON, MARK E, EARLC, & MARY J.	113-21	0.62	98,650	0	37,400	136,050	Single Family
NELSON, STEPHEN R & PHYLLIS A	113-65	1.22	78,800	0	42,440	121,240	Single Family
NEUFELL, ANDREW & LYNN TRUSTEES	113-30 & 33	0.49	69,540	0	34,400	103,940	Single Family
NEW HAMPSHIRE, STATE OF	136-13	0.47	0	0	79,400	79,400	Exempt:state
NEW HAMPSHIRE, STATE OF	137-89	0.49	0	0	24,880	24,880	Exempt:state
NEW HAMPSHIRE, STATE OF	407-05	5.00	40,130	0	30,500	70,630	Exempt:state
NEW HAMPSHIRE, STATE OF	413-08	0.75	0	0	27,000	27,000	Exempt:state
NEW HAMPSHIRE, STATE OF	421-05	0.48	0	0	7,430	7,430	Exempt:state
NEW HAMPSHIRE, STATE OF	422-14	1.20	0	0	9,400	9,400	Exempt:state
NEW HAMPSHIRE, STATE OF	423-17	7.30	159,440	0	90,600	250,040	Exempt:state
NEW HAMPSHIRE, STATE OF	415-22	0.11	0	0	29,230	29,230	Exempt:state
NEW HAMPSHIRE, STATE OF	420-33	1.50	0	0	16,000	16,000	Exempt:state
NEWBY, JOHN R. & RENEE I.	126-01	20.00	346,190	0	86,900	433,090	Single Family
NEWELL, JAMES R	109-12	2.40	204,390	0	30,700	235,090	Single Family
NEWELL, JAMES R	108-11	3.10	0	0	24,200	24,200	Vacant Residential
NICHOLS, CHESTER & CAROLYN TRUS	105-17	1.30	108,130	0	198,600	306,730	Single Family
NICHOLS, CHESTER & CAROLYN TRUST	105-31	0.35	0	0	19,720	19,720	Vacant Residential
NICOLETTI, RICHARD A & ANGELA M, TR	137-53 & 54	1.01	242,470	0	243,000	485,470	Single Family
NOGA, TRACY J.	119-23	0.76	117,570	0	175,200	292,770	Single Family
NOLAN, ANNE M.	135-20	0.17	51,290	0	18,930	70,220	Single Family
NOLAN, ANNE M.	135-21	0.15	0	0	300	300	Vacant Residential
NORCROSS LIVING TRUST, ARTHUR ET	137-75	0.36	2,520	0	17,490	20,010	Outbuildings
NORMANDIN, MARC L	107-28	0.90	0	0	19,000	19,000	Vacant Residential

OWNER	MAP&LOT	ACRES	BLDG(S)	C U	ASSD LAND	ASSD VALUE	PROP CLASS
NORMANDIN, MARK L.	110-09	1.62	166,970	0	41,240	208,210	Single Family
NORMANDIN, MARK M.& SHARON E.	110-08	1.60	0	0	21,200	21,200	Vacant Residential
NORMANDIN, SHARON E	104-03	0.16	34,140	0	92,550	126,690	Single Family
NORTON, SARAH H & HANSON, ELIZABE	420-31	1.90	204,230	0	43,800	248,030	Single Family
NOVOTNY, SAMANTHA N	121-22.2	2.76	107,910	0	49,720	157,630	Single Family
O'BRIEN REVOCABLE TRUST	135-36	0.24	120,320	0	141,240	261,560	Single Family
O'BRIEN REVOCABLE TRUST	135-09.1	0.19	0	0	19,200	19,200	Vacant Residential
O'BRIEN, MAURICE E, JR	418-021	0.16	0	0	1,110	1,110	Vacant Residential
O'BRIEN, TODD	125-01	1.70	132,250	0	43,400	175,650	Single Family
O'BRIEN, TODD E & HILLARY A	135-05	0.28	62,870	0	21,800	84,670	Single Family
O'MALLEY, DANNY &	137-35	0.08	85,710	0	81,000	166,710	Single Family
O'NEILL, PATRICIA M	113-62	0.74	148,380	0	39,800	188,180	Single Family
O'SULLIVAN, GEGORY ET AL	121-07	0.36	90,320	0	194,850	285,170	Single Family
OKE, GARY R & REBECCA	117-11	1.40	0	0	20,800	20,800	Vacant Residential
OKE, GARY R & REBECCA	117-12	0.91	82,130	0	39,100	121,230	Single Family
OKE, GARY R & REBECCA	117-13	0.94	0	0	19,400	19,400	Vacant Residential
OKE, GARY R & REBECCA	117-14 & 15	1.84	0	0	21,680	21,680	Vacant Residential
OLDERSHAW, MICHAEL S & NANCY G T	419-04.2	9.06	232,870	220	43,820	276,690	Single Family
OLDERSHAW, MICHAEL S & NANCY G T	419-05.1	10.99	0	340	340	340	Vacant Residential
OLDERSHAW, MICHAEL S. JR.&CHRISTIN	419-05.2	6.90	192,310	0	53,800	246,110	Single Family
OLDS, CHRISTOPHER J & LAURIE A	422-02.15	2.00	0	100	100	100	Vacant Residential
OLDS, CHRISTOPHER J & LAURIE A	422-02.11	14.15	82,880	560	41,260	124,140	Single Family
OLSON, BETSY N & KERYL OLSON	134-42	0.42	0	0	133,280	133,280	Vacant Residential
OLSON, BETSY N & KERYL OLSON	135-22 & 23	0.23	66,400	0	19,730	86,130	Single Family
OPIDEE, MARIE E.	116-35	3.10	126,800	0	36,200	163,000	Single Family
ORMON, M DALE & MARY J	101-097 TO 099	0.49	201,630	0	184,000	385,630	Single Family
OSBORNE, NATALIE A.	111-27	1.24	0	0	20,480	20,480	Vacant Residential
OSBORNE, DUANE E & JENNIFER E	421-08	13.00	104,750	330	46,330	151,080	Single Family
OSBORNE, NATALIE	111-26	3.37	102,850	0	44,740	147,590	Single Family
OSTERHOUT, WILLIAM D ETAL	116-11	2.70	118,590	0	39,400	157,990	Single Family
OSTERHOUT, WILLIAM D. ETAL	116-09	2.40	0	0	17,800	17,800	Vacant Residential
OSTROWSKI, EDWIN J & VITA M	133-16	0.59	50,030	0	153,710	203,740	Single Family
OUELLETTE, LISA & JOSEPH	107-26	1.80	168,710	0	45,600	214,310	Single Family
OUR, CHRISTOPHER & JANET M.	124-19 & 20	0.92	371,820	0	183,400	555,220	Single Family
OWNER UNKNOWN	102-039.1	0.62	0	0	0	0	Vacant Residential
OWNER UNKNOWN	105-036	1.38	0	0	0	0	Vacant Residential
OWNER UNKNOWN	113-38	0.43	0	0	0	0	Vacant Residential
OWNER UNKNOWN	126-54	0.33	0	0	0	0	Vacant Residential
OWNER UNKNOWN	113-40	0.25	0	0	0	0	Vacant Residential
OZMUN, ANDREW J & SUSAN K	127-36	0.16	0	0	103,550	103,550	Vacant Residential
OZMUN, ANDREW J & SUSAN K	127-41	0.70	150,620	0	48,750	199,370	Single Family
PAGNIUCCI, DAVID J. & CAYLA J.	138-11	0.68	148,010	0	255,070	403,080	Single Family
PAINE, RONALD E	126-04	0.41	500	0	26,910	27,410	Outbuildings
PALAZA, JOSEPH B & MELISSA M	109-14	4.70	88,060	0	45,400	133,460	Single Family
PALMER, STEPHEN D. & KARLA HA	128-03	12.95	173,450	430	44,230	217,680	Single Family
PANTINA, ROBERT J & PATRICIA A	122-20	0.72	47,270	0	156,960	204,230	Single Family
PARADIS, SUSAN L. & ROLAND A	118-24	4.30	96,900	0	40,620	137,520	Single Family
PARADISE VALLEY ENTERPRISES, INC.	418-001	17.00	0	0	34,000	34,000	Vacant Residential
PARCELL, PHILLIP & LAURA TRUSTEES	132-13	0.56	66,370	0	145,480	211,850	Single Family
PARKER REVOC. TRUST, CATHERINE W	113-54	0.70	65,450	0	39,000	104,450	Single Family

OWNER	MAP&LOT	ACRES	BLDG(S)	C U	ASSD LAND	ASSD VALUE	PROP CLASS
PARKER REVOC. TRUST, CATHERINE W	113-55	0.25	0	0	11,000	11,000	Vacant Residential
PARKER, ROBERT	118-21	2.30	147,350	0	42,500	189,850	Single Family
PARKES, AISLINN M. &	117-25	2.20	74,810	0	42,400	117,210	Single Family
PARROT LIVING TRUSTS c/o Ted Parrot	132-16	1.42	106,370	0	162,340	268,710	Single Family
PARROTT SR., KARLA	129-02	0.73	112,740	0	39,600	152,340	Single Family
PATNODE TRUST, DOROTHY A.	137-12	0.10	81,280	0	200,000	281,280	Single Family
PATNOE, DENIS M. & SANDRA M.	121-24	3.60	143,410	0	51,400	194,810	Single Family
PATTERSON, MICHAEL C & MOLLY	119-15	0.50	54,460	0	35,000	89,460	Single Family
PATTERSON, RICHARD W & PAULA A	127-32 & 33	0.43	107,770	0	158,180	265,950	Single Family
PATTERSON, RICHARD W. & PAULA ANN	127-12	0.61	0	0	32,350	32,350	Vacant Residential
PEDRO, JOSEPH E, JR. & AMY	122-07	1.40	59,860	0	42,800	102,660	Single Family
PEDRO, JOSEPH E, JR. & AMY A	121-08	0.34	89,960	0	205,200	295,160	Single Family
PEDRO, JOSEPH E. JR & AMY	118-06B	1.00	0	0	7,500	7,500	Vacant Residential
PEETS, KEVIN B. & DENISE A.	137-34	0.10	43,530	0	76,710	120,240	Single Family
PELLEGRINO, SIRI K, TRUSTEE	115-79	1.10	0	0	18,200	18,200	Vacant Residential
PERKINS, MICHAEL A. & NANCY	420-12	5.10	149,120	0	42,460	191,580	Single Family
PERRIN, ROBERT A & ROBERT EARL	415-13	45.00	0	2,210	2,210	2,210	Vacant Residential
PERRON, ROBERT F & SUZANNE F	101-064	0.21	52,270	0	154,000	206,270	Single Family
PERROTTI, DAVID R & MARY K	101-002	0.37	0	0	23,440	23,440	Vacant Residential
PERROTTI, DAVID R & MARY K	102-007 & 008	0.34	26,280	0	23,080	49,360	Single Family
PERROTTI, DAVID R. & MARY K TRUSTE	101-033	0.20	69,900	0	144,880	214,780	Single Family
PERROTTI, DONALD J. & KIMBERLY ANN	101-075	0.24	62,990	0	150,580	213,570	Single Family
PERRY, E RONALD	414-01-A	53.75	0	2,010	2,010	2,010	Vacant Residential
PERSSON, CHRISTOPHER C &	108-16	3.60	222,630	0	44,300	266,930	Single Family
PESCHEL, WAYNE D. & PATRICIA A.	108-09	5.60	180,690	0	49,200	229,890	Single Family
PETERS, GLENN A. & SUSAN J.	121-22.8	1.56	142,470	0	113,620	256,090	Single Family
PETERSON, ALFRED & PHYLLIS TRUST	408-22	71.00	75,770	0	139,400	215,170	Single Family
PFUNDSTEIN, GEORGE A	104-19	0.37	39,020	0	147,150	186,170	Single Family
PHANEUF, ROGER K.	123-05	4.20	0	0	31,900	31,900	Vacant Residential
PHELPS, JANETTE & TIMOTHY	420-32	0.47	8,020	0	33,200	41,220	Mobile Home
PHELPS, GEORGE L & FRANCES R	126-72	0.49	110,980	0	161,100	272,080	Single Family
PHELPS, GEORGE L & FRANCES R	126-70	0.54	52,580	0	126,560	179,140	Single Family
PHELPS, TIMOTHY & NORA	414-24	108.00	311,510	3,140	42,840	354,350	Single Family
PHILBRICK, STEVEN A	419-10	15.09	84,630	430	56,610	141,240	Single Family
PHILLIPS, DAVID J	135-41 TO 43-F	1.78	0	0	3,470	3,470	Vacant Residential
PHILLIPS, DAVID J	135-49-F	0.36	0	0	16,980	16,980	Vacant Residential
PHILLIPS, FRANKLIN D	104-07	4.51	67,000	0	116,220	183,220	Single Family
PHILLIPS, DAVID J.	135-53	0.12	49,780	0	132,670	182,450	Single Family
PHILLIPS, DAVID J.	135-54	0.15	0	0	20,500	20,500	Vacant Residential
PHILLIPS, LAURA J	122-25	1.38	62,480	0	162,760	225,240	Single Family
PHILLIPS, PATRICIA A	106-07	3.30	73,600	0	45,600	119,200	Single Family
PHIPPARD, CHARLES R & LINDA M. TRU	137-48	0.26	60,560	0	223,700	284,260	Single Family
PICARD, JACQUES L. & JULIE E.	112-15	1.20	103,780	0	198,400	302,180	Single Family
PIDLIPCHAK, WILLIAM & DESIREE	112-08	1.40	0	0	15,800	15,800	Vacant Residential
PIEHL, George F & Jeannemarie Thorpe	411-01	32.00	35,870	860	47,860	83,730	Single Family
PIKE, RICHARD, SR.	115-33 & 34	0.55	56,860	0	31,950	88,810	Single Family
PINCIARO, ANTHONY F & CLAIRE J	125-08	0.94	111,700	0	144,620	256,320	Single Family
PINCIARO, ANTHONY F. & CLAIRE J.	125-03	0.63	0	0	26,040	26,040	Vacant Residential
PIPER, BARBARA LEYDEN	415-32	0.40	0	0	31,500	31,500	Vacant Residential
PISANI, JOSEPH J	112-07	1.20	120,670	0	44,400	165,070	Single Family

OWNER	MAP&LOT	ACRES	BLDG(S)	C U	ASSD LAND	ASSD VALUE	PROP CLASS
PLANTE, HEATHER H.	420-15	1.90	130,840	0	39,600	170,440	Single Family
POCOCK, GORDON C	101-050 & 051	0.17	126,310	0	148,000	274,310	Single Family
PODOLSKA, JAMES R. TRUSTEE	122-06	1.40	41,580	0	42,800	84,380	Single Family
PODOLSKA, JAMES R. TRUSTEE	118-06D	1.00	0	0	7,500	7,500	Vacant Residential
POLLARD, KENNETH A.	126-32	2.20	77,720	0	64,500	142,220	Single Family
POLLOCK, GREGORY M & BRENDA R	120-32	1.96	312,650	0	48,120	360,770	Single Family
POLLOCK, GREGORY M & BRENDA R	120-33	1.89	0	0	34,780	34,780	Vacant Residential
POLLOCK, GREGORY M & BRENDA R	120-30	1.21	0	0	33,420	33,420	Vacant Residential
POLLOCK, JAMES R	125-27	1.15	58,810	0	42,300	101,110	Single Family
POLLOCK, JESSE J	111-29	1.90	125,440	0	41,800	167,240	Single Family
POLLOCK, KATHERINE E.	110-13	2.40	113,640	0	42,800	156,440	Single Family
POLOCZANSKI FAMILY NOMINEE TRUST	126-62	0.07	44,680	0	117,900	162,580	Single Family
POLOCZANSKI FAMILY NOMINEE TRUST	126-63	0.13	0	0	82,800	82,800	Vacant Residential
POODIACK, LIANA & JAMES	122-34.1	1.90	273,280	0	181,540	454,820	Single Family
POODIACK, LIANA & JAMES	122-34	3.11	0	0	153,620	153,620	Vacant Residential
POOLE, SHANE A & JULIE M	102-086 & 087	0.60	0	0	139,000	139,000	Vacant Residential
POOLE, SHANE A & JULIE M	102-091 TO 094	0.68	0	0	26,440	26,440	Vacant Residential
POREMB, LORRAINE L TRUSTEE	119-31	0.46	168,340	0	159,600	327,940	Single Family
POST, GEOFFREY W, TRUSTEE	109-01	2.80	1,000	0	21,600	22,600	Outbuildings
POWER, HARRY R & BEVERLY A	408-01	2.96	229,330	0	45,920	275,250	Single Family
PRATT, BRADLEY C JR & DENISE C	415-16.3	3.66	244,390	0	140,320	384,710	Single Family
PRATT, BRADLEY C & CHARLOTTE H; SF	422-03	15.44	200,660	5,100	46,860	247,520	Single Family
PRATT, CHARLES F	422-02.2	11.00	0	370	370	370	Vacant Residential
PRATT, CHARLES F & MARY M	422-01	5.10	152,510	0	50,200	202,710	Single Family
PRATT, CHARLES F. & MARY M.	422-02.12	41.50	0	1,460	1,460	1,460	Vacant Residential
PRESCOTT, GREGG S & GAIL A	120-08.2	1.52	147,810	0	183,290	331,100	Single Family
PRESCOTT, GREGG S & GAIL A	121-22.4	2.06	0	0	39,620	39,620	Vacant Residential
PRESTON, GEORGE F	412-01 & 03	39.70	251,240	0	119,250	370,490	Single Family
PRICE TRUST, BEATRICE D	136-14	0.02	0	0	1,500	1,500	Vacant Residential
PRICE TRUST, BEATRICE D	133-01	0.01	0	0	0	0	Vacant Residential
PRICE TRUST, BEATRICE D	133-02	0.33	0	20	20	20	Vacant Residential
PRICE TRUST, BEATRICE D	133-03	0.06	0	0	0	0	Vacant Residential
PRICE TRUST, BEATRICE D	133-04	9.80	0	160	160	160	Vacant Residential
PRICE TRUST, BEATRICE D	133-05	0.05	0	0	0	0	Vacant Residential
PRICE TRUST, BEATRICE D	134-44	0.23	0	0	0	0	Vacant Residential
PRICE TRUST, BEATRICE D	134-45	0.09	0	0	0	0	Vacant Residential
PRICE TRUST, BEATRICE D	136-01	0.09	0	0	0	0	Vacant Residential
PRICE TRUST, BEATRICE D	136-02	0.03	0	0	0	0	Vacant Residential
PRICE TRUST, BEATRICE D	136-03	6.70	0	120	120	120	Vacant Residential
PRICE TRUST, BEATRICE D.	134-18	11.10	0	300	300	300	Vacant Residential
PRICE, TREVOR R.P., MD.	136-33 & 35	0.63	0	0	96,750	96,750	Vacant Residential
PRICE, TREVOR R.P., MD.	136-20 TO 22	0.92	0	0	143,140	143,140	Vacant Residential
PRICE, TREVOR R.P., MD.	136-26	0.26	0	0	17,700	17,700	Vacant Residential
PRICE, TREVOR R.P., MD.	413-02.2	52.00	0	1,340	3,640	3,640	Vacant Residential
PRICE, TREVOR R.P., MD.	136-04	15.50	0	660	660	660	Vacant Residential
PRICE, TREVOR R.P., MD.	413-04	39.00	0	950	950	950	Vacant Residential
PRICE, TREVOR R.P., MD.	413-02.1	261.50	0	6,280	16,950	16,950	Vacant Residential
PRIEST NOMINEE TRUST, DORMAN E	103-06	3.30	44,730	0	216,520	261,250	Single Family
PRIOR, CAMERON & BRAHMAN, KELLY	126-34	0.61	131,120	0	37,200	168,320	Single Family
PROHASKA LIVING TRUST	120-14.3	2.80	300,140	0	206,100	506,240	Single Family

OWNER	MAP&LOT	ACRES	BLDG(S)	C U	ASSD LAND	ASSD VALUE	PROP CLASS
PRUNIER, PAUL A & KATHLEEN P	102-047	0.46	256,170	0	181,000	437,170	Single Family
PUBLIC SERVICE CO OF NH	127-0A	0.00	5,255,500	0	0	5,255,500	Utility Electric
PUBLIC SERVICE CO OF NH	127-0B	0.00	796,400	0	0	796,400	Utility Electric
PUTNAM, CANDY H.	408-07	2.00	125,100	0	44,000	169,100	Single Family
PUTNAM, NATHAN & BARBARA	408-11.2	6.28	42,510	0	52,140	94,650	Mobile Home
PUTNAM, PATRICIA E.	408-06	35.10	61,420	3,940	47,740	109,160	Single Family
QUACKENBUSH, RICHARD	105-05	0.54	63,510	0	154,150	217,660	Single Family
QUATTLEBAUM, TERRY & MARY LEE	124-10	0.27	111,650	0	157,000	268,650	Single Family
QUIMBY, JAMES C. & NANCY O.	122-30	0.23	69,050	0	153,000	222,050	Single Family
QUIST, MURIEL M	136-05 TO 07	1.89	89,740	0	214,280	304,020	Single Family
QUIST, JOHN A.	107-19	2.00	85,120	0	42,000	127,120	Single Family
RAFTER, ROSEMARY	138-08	1.00	76,150	0	256,500	332,650	Single Family
RAMIREZ, ROBERT R.	120-15	1.57	144,480	0	47,340	191,820	Single Family
RANCOURT, JOSEPH M	115-81	1.10	47,950	0	40,200	88,150	Single Family
RAND, DONALD H	118-22	2.40	82,090	0	42,700	124,790	Mobile Home
RAND, MONA E	102-052	0.17	20,490	0	133,570	154,060	Single Family
RAND, MONA ETAL	102-004 & 005	0.38	8,060	0	23,560	31,620	Single Family
RANDALL, DARLENE M.	126-42	0.59	0	0	25,720	25,720	Vacant Residential
RASI, RONALD T & HELEN A	127-24	0.57	45,230	0	164,160	209,390	Single Family
RAYMOND, STEPHEN A.	120-14.6	5.00	109,960	0	50,000	159,960	Single Family
READ, JOAN A.	420-13.1	12.60	237,910	340	47,430	285,340	Single Family
RECORD, CLEMENT H JR & BEATRICE	C113-25 & 26	0.52	157,230	0	35,400	192,630	Single Family
RECORD, CLEMENT H JR & BEATRICE	C113-49	0.21	1,610	0	20,130	21,740	Outbuildings
REED, RYAN D & AMANDA J	126-44	0.18	6,760	0	18,730	25,490	Outbuildings
REED, RYAN D & AMANDA J	126-49	0.16	72,860	0	148,000	220,860	Single Family
REEKSTIN, RHETT W & LYNN A	139-28 & 33	0.20	134,040	0	207,000	341,040	Single Family
REESE, DAVID D	421-26.1	5.96	282,650	0	51,920	334,570	Single Family
REESE, DAVID D	127-42	0.38	60,380	0	151,800	212,180	Single Family
REILLY, SEAN	424-33	10.20	0	0	46,600	46,600	Vacant Residential
REILLY, STEVEN A	418-038	0.13	44,870	0	9,200	54,070	Single Family
REILLY, STEVEN A	418-037	0.13	0	0	1,030	1,030	Vacant Residential
REYNELLI, AMY	126-35	0.59	91,130	0	36,800	127,930	Single Family
REYNOLDS FAMILY REVOCABLE TRUST	102-009	0.38	121,540	0	27,800	149,340	Single Family
REYNOLDS, ELMER A, JR	126-07	0.21	0	0	28,690	28,690	Vacant Residential
REYNOLDS, ELMER A, JR	126-08	0.73	28,560	0	56,430	84,990	Single Family
REYNOLDS, RUSSELL N.	126-45	0.32	0	0	5,710	5,710	Vacant Residential
REYNOLDS, RUSSELL N.	126-50	0.44	244,130	0	165,300	409,430	Single Family
REYNOLDS. RICHARD M. & MARTH P.	133-22	0.69	125,050	0	163,800	288,850	Single Family
RHOADES, JONI L.	110-07	1.00	111,230	0	40,000	151,230	Single Family
RHODES, SUSAN L.	124-34	0.44	314,870	0	167,000	481,870	Single Family
RHOMBERG, LORENZ & MARIA	137-52 & 55	0.76	0	0	165,600	165,600	Vacant Residential
RIBACK, MARY ELLEN & JOHN TRUSTEE	101-062	0.61	271,710	0	160,060	431,770	Single Family
RICE, SUSAN R.	131-34	0.25	0	0	11,000	11,000	Vacant Residential
RICE, SUSAN R.	131-38 & 38.1	0.27	102,390	0	21,200	123,590	Single Family
RICE, SUSAN R.	131-39	0.90	0	0	21,600	21,600	Vacant Residential
RICHER, KEITHA TRUSTEE	422-07	156.00	110,920	4,850	94,740	205,660	Single Family
RICHER, KEITHA TRUSTEE	422-06.1	147.60	0	9,610	62,410	62,410	Vacant Residential
RICHMOND, CHARLES S. & NORMA B.	TR121-20	5.01	232,670	0	45,820	278,490	Single Family
RICHMOND, CHARLES S. & NORMA B.	TR121-21.1	5.01	0	0	41,020	41,020	Vacant Residential
RICK, MARC D. & CAROLYN J.	114-03	1.77	278,880	0	193,920	472,800	Single Family

OWNER	MAP&LOT	ACRES	BLDG(S)	C U	ASSD LAND	ASSD VALUE	PROP CLASS
RIDEL, KAREN T.	121-03	0.60	142,890	0	221,000	363,890	Single Family
RIDEL, KAREN T.	121-17	0.57	13,300	0	25,560	38,860	Outbuildings
RIESENBERG, JEROME C & CATHERINE	419-04.1	12.12	300,070	460	44,460	344,530	Single Family
RIESENBERG, JOHN J, JR & GWENDOLY	421-06	12.40	197,020	0	61,200	258,220	Single Family
RILEY, GWENDOLYN B. & CHRISTOPHE	F133-21	1.04	0	0	110,580	110,580	Vacant Residential
RINEHIMER, WILLARD C. JR. & LORI A	403-02	380.80	0	9,810	41,410	41,410	Vacant Residential
RIORDAN, KATHERINE R. TRUSTEE	102-088	0.33	5,840	0	159,600	165,440	Mobile Home
RIPLEY, SALLY	138-02&52	1.46	95,690	0	274,600	370,290	Single Family
RITCHIE, KENNETH & CAROLYN	132-15	0.91	0	0	119,000	119,000	Vacant Residential
RITCHIE, KENNETH H & BARBARA C	132-14	1.16	59,580	0	161,820	221,400	Single Family
RITCHIE, KENNETH H & BARBARA C	132-17	2.53	0	0	34,650	34,650	Vacant Residential
RIVERS, TIMOTHY & MARY ELLEN	113-64	1.10	105,110	0	42,200	147,310	Single Family
ROBBINS, KEVIN M. & DEBRA L.	139-04 & 09	0.25	101,140	0	98,000	199,140	Single Family
ROBBINS, KEVIN M. & DEBRA L.	139-05 TO 08	0.58	0	0	45,800	45,800	Vacant Residential
ROBERTSON, DANIEL E & KIERSTIN C	119-06	1.70	0	0	17,400	17,400	Vacant Residential
ROBERTSON, DANIEL E & KIERSTIN C	116-19	1.60	320,610	0	38,840	359,450	Single Family
ROBIDOUX FAMILY TRST % Michael&Dor	r137-42	0.10	43,610	0	85,000	128,610	Single Family
ROBINSON, DONALD J & JEAN M	110-14	1.72	108,770	0	41,440	150,210	Single Family
ROBINSON, JAMES M. & NANCY L.	120-06	3.09	247,610	0	56,680	304,290	Single Family
ROCKWELL LIVING TRUST, STEVEN	420-28	3.10	140,090	0	46,200	186,290	Single Family
ROCKWELL, COLLEEN LOUISE	110-41	0.91	0	0	19,100	19,100	Vacant Residential
ROCKWELL, COLLEEN LOUISE	110-42	0.91	0	0	19,100	19,100	Vacant Residential
ROCKWELL, COLLEEN LOUISE	110-43	0.91	0	0	19,100	19,100	Vacant Residential
RODANAS, REX	128-05	6.30	281,330	0	55,600	336,930	Single Family
ROENTSCH, MARY C.	126-65	0.32	152,680	0	148,200	300,880	Single Family
ROENTSCH, MARY C.	126-66	0.43	0	0	24,160	24,160	Vacant Residential
ROHAN, DAVID T & JUDITH M	126-51	0.12	50,520	0	121,270	171,790	Single Family
ROHAN, DAVID T. & JUDITH M.	126-46	0.08	0	0	6,000	6,000	Vacant Residential
ROKES, STEPHEN J. & DIANA L.	420-17	4.50	85,370	0	49,000	134,370	Single Fam + Acc Apt
ROKES, STEPHEN J. & DIANA L.	420-27	0.16	0	0	12,460	12,460	Vacant Residential
ROKOSZAK, MYRON C & AMY S	411-11.7	12.45	382,530	380	63,980	446,510	Single Family
ROLPH, CHARLES G & JILL R	126-57	0.21	13,980	0	139,200	153,180	Single Family
RONCAIOLI, ANTHONY J.& LINH B.	113-14 & 15	0.70	113,680	0	140,940	254,620	Single Family
ROPIECKI, ALLEN W. & BARBARA L.	137-37	0.23	106,530	0	97,400	203,930	Single Family
ROSEN, RICHARD S., WILLIAM S. & THOMAS	135-32	0.22	111,210	0	138,700	249,910	Single Family
ROSLEY, THOMAS E	113-53	1.26	83,180	0	42,520	125,700	Single Family
ROSS REVOCABLE FAMILY TRUST	419-12	16.90	167,270	0	69,450	236,720	Single Family
ROSS, SCOTT, JESSE, KERI; ETALS	134-32	1.03	77,590	0	170,060	247,650	Single Family
ROTHMAN, DEBRA V & STEPHEN	137-24	0.29	54,530	0	123,900	178,430	Single Family
ROTHMAN, STEPHEN W & DEBRA	137-23	0.02	0	0	1,000	1,000	Vacant Residential
ROUSSEAU, EMILY I.	110-03	0.45	0	0	11,600	11,600	Vacant Residential
ROUSSEAU, EMILY I.	110-04	0.44	104,930	0	33,800	138,730	Single Family
ROUSSEAU, EMILY I.	110-05	0.42	21,270	0	26,720	47,990	Outbuildings
ROWAN, EST. OF MELVYN & ARLENE	418-017	0.12	0	0	1,000	1,000	Vacant Residential
ROWE, ALEXANDER & HEATHER	118-29	3.00	219,300	0	46,000	265,300	Single Family
ROWEHL, TIMOTHY E. & GRACE F	125-17	0.39	46,360	0	160,860	207,220	Single Family
RUBINO, KAROLINA J & RICHARD I	118-32	1.70	26,150	0	43,400	69,550	Single Family
RUEHR, TIMOTHY L & KAREN B	139-20	0.31	210,650	0	99,680	310,330	Single Family
RUMRILL, ROBERT	415-03	79.00	0	3,400	3,400	3,400	Vacant Residential
RUMRILL, ROBERT	415-04	15.00	0	640	640	640	Vacant Residential

OWNER	MAP&LOT	ACRES	BLDG(S)	C U	ASSD LAND	ASSD VALUE	PROP CLASS
RUMRILL, ALAN F & KIMBERLY A	410-07	6.00	196,940	0	58,000	254,940	Single Family
RUMRILL, ROBERT R	415-02	14.70	0	0	14,850	14,850	Vacant Residential
RUSSELL, EARL & LAURIE	135-49-E	0.36	0	0	16,980	16,980	Vacant Residential
RUSSELL, EARL & LAURIE	135-41 TO 43-E	1.78	0	0	3,470	3,470	Vacant Residential
RUSSELL, EARL & LAURIE	135-44 & 45	0.13	30,020	0	18,400	48,420	Single Family
RUSSELL, HANNAH & JASON	129-05	1.40	102,500	0	42,800	145,300	Single Family
RUSSELL, ROBERT A 2nd	137-29	0.12	42,230	0	111,250	153,480	Single Family
RYDER, DALE, WENDY & DALENE	116-17	2.00	500	0	38,000	38,500	Mobile Home
RYDER, DALE, WENDY & DALENE	116-18	2.10	0	0	20,200	20,200	Vacant Residential
RYLANDER, WILLIAM & PATTI	101-067	0.20	76,140	0	137,630	213,770	Single Family
SALESKI LIVING TRUST, VIRGINIA	135-33	0.03	0	0	15,630	15,630	Vacant Residential
SALESKI LIVING TRUST, VIRGINIA L	135-09	0.45	120,560	0	32,000	152,560	Single Family
SANDERS, CRAIG T	113-31	0.20	0	0	19,670	19,670	Vacant Residential
SANDERS, CRAIG T	113-32	0.24	62,510	0	19,870	82,380	Single Family
SANDERS, JEAN A.	113-36	0.55	58,770	0	171,000	229,770	Mobile Home
SANDY BEACH ASSOCIATION	137-27&28	0.56	0	0	0	0	Vacant Residential
SANTORO, DAVID H & MARGO	118-57	1.38	0	0	83,760	83,760	Vacant Residential
SANTORO, DAVID H & MARGO	122-04	0.39	0	0	9,470	9,470	Vacant Residential
SANTORO, DAVID H. & MARGO	119-36	0.17	0	0	24,560	24,560	Vacant Residential
SANTORO, DAVID H. & MARGO	119-37	1.25	132,370	0	122,000	254,370	Single Family
SANTORO, DAVID H. & MARGO	113-59	0.69	100,650	0	38,800	139,450	Single Family
SARTORIO, SCOTT K. & TRAVERS, JANE	129-14.2	3.37	130,370	0	46,740	177,110	Single Family
SAUNDERS, JEFFREY & CASSANDRA	139-21	0.18	151,860	0	95,900	247,760	Single Family
SAWYER, BRIAN V	110-35	2.10	101,110	0	42,200	143,310	Single Family
SAWYER, DAVID A & KATHLEEN	101-084 & 085	0.41	58,450	0	167,200	225,650	Single Family
SCHAFFER, JEFFREY S & SHASTA	111-32	1.90	155,400	0	41,800	197,200	Single Family
SCHAFFER, JEFFREY S. & SHASTA	411-11.5	5.05	153,630	0	50,100	203,730	Single Family
SCHELLENS, EDWARD J & THERESA A	115-21	0.48	0	0	14,800	14,800	Vacant Residential
SCHILLER, JAMES & KATHERINE & AL	138-37	0.76	186,210	0	110,200	296,410	Single Family
SCHIMENZ, ROBERT J.	113-19	3.40	16,850	0	166,800	183,650	Single Family
SCHIMENZ, ROBERT J.	113-18	0.87	0	0	142,380	142,380	Vacant Residential
SCHINLER, JOANNA L	408-03	29.17	210,670	1,440	57,320	267,990	Single Family
SCHINLER, JOANNA L	408-29	0.93	0	110	110	110	Vacant Residential
SCHLEY, FRED JAY	104-01	0.44	132,990	0	125,300	258,290	Single Family
SCHLEY, FRED JAY	104-02	0.55	89,220	0	130,200	219,420	Single Family
SCHLEY, FRED JAY	105-14	0.34	139,470	0	153,900	293,370	Single Family
SCHRECK, DANIEL C. & ANNE M.	424-16	5.25	139,360	0	44,410	183,770	Single Family
SCHREIBER, LINDA H TRUSTEE	127-45	0.34	0	0	28,850	28,850	Vacant Residential
SCHREIBER, LINDA H. TRUSTEE	127-43 & 44	0.45	77,390	0	157,500	234,890	Single Family
SCIBELLI, KEVIN L & DOREEN M	135-29	0.10	46,390	0	117,330	163,720	Single Family
SCOFIELD, RICHARD & FRANCES	117-10	1.70	141,480	0	41,400	182,880	Single Family
SCOTT, JUDY & NATHAN, ALLEN	113-66	1.27	64,790	0	42,540	107,330	Single Family
SCOTT, SARA E. & ANN D.	121-13	0.57	277,710	0	242,770	520,480	Single Family
SCOTT, SEAN & JENNIFER	124-12	1.07	61,760	0	158,270	220,030	Single Family
SCRIBNER GERALD & CHARLONNE	421-26.2	5.38	188,410	0	50,760	239,170	Single Family
SEARS, RICHARD T & CHRISTINE	120-04	1.64	250,420	0	53,780	304,200	Single Family
SEKELLA, JASON & HEATHER	127-35	0.25	80,020	0	147,250	227,270	Single Family
SEMMENS, HELEN KIT CHI TAM, ETAL	136-10	0.49	113,290	0	127,680	240,970	Single Family
SEMSEL, MARY E. ET AL	122-23	0.74	85,010	0	157,320	242,330	Single Family
SEVEN TRUST, THE	115-66	0.58	75,050	0	163,020	238,070	Single Family

OWNER	MAP&LOT	ACRES	BLDG(S)	C U	ASSD LAND	ASSD VALUE	PROP CLASS
SEVEN TRUST, THE	115-67	2.58	0	0	23,200	23,200	Vacant Residential
SHAND, HARRY G	422-02.13	2.03	31,270	0	39,860	71,130	Single Family
SHARAFINSKI, DOUGLAS & LISA	424-26	13.00	123,350	0	55,410	178,760	Single Family
SHAW, KYLE W. & AUTUMN C.	121-21.4	5.01	0	0	65,010	65,010	Vacant Residential
SHAW, RICHARD J & ANITA L	121-21.2	5.03	111,830	0	103,690	215,520	Outbuildings
SHAWVER, DANIEL W. & KIM E.	422-19	16.00	83,720	0	69,000	152,720	Single Family
SHEEHAN. MICHAEL A.	119-11	0.27	124,050	0	30,400	154,450	Single Family
SHEPARD, SHARON E.	127-30	0.89	27,040	0	195,370	222,410	Single Family
SIEGEL, JEFF R & EILEEN B	116-12	1.90	20,570	0	37,800	58,370	Single Family
SILVESTRI, DAVID	101-046	0.14	57,620	0	135,850	193,470	Single Family
SIMBOLI, ANTHONY J.	136-43	1.01	86,040	0	159,910	245,950	Single Family
SIMPSON, CURTIS II & FORLEO, DARA	117-26.1	2.35	160,090	0	40,700	200,790	Single Family
SKIDMORE, MARK & PATRICIA	138-35	0.82	130,690	0	94,690	225,380	Single Family
SKIDMORE, MARK & PATRICIA	138-38	0.65	101,410	0	108,000	209,410	Single Family
SKINNER, NICHOLAS J & MARION M	116-25	2.20	0	0	16,800	16,800	Vacant Residential
SLEPIAN, JEAN	127-04	4.40	86,710	0	47,710	134,420	Single Family
SMALLEY, JON & GERALDINE TRUSTEE	119-24	0.32	102,030	0	161,000	263,030	Single Family
SMEDLEY, JENELLE B ET AL	134-29	0.32	227,440	0	129,880	357,320	Single Family
SMELTER, WILLIAM G & DONNA M	101-122 &123	0.39	0	0	23,680	23,680	Vacant Residential
SMELTER, WILLIAM G & DONNA M	101-079 & 080	5.50	268,340	0	301,510	569,850	Single Family
SMITH, DALE E & DEBORAH J	110-15	3.70	116,030	0	45,400	161,430	Single Family
SMITH, DALE E & DEBORAH J	110-16	2.60	0	0	5,200	5,200	Vacant Residential
SMITH, DALE E & DEBORAH J	110-17	2.30	0	0	20,600	20,600	Vacant Residential
SMITH, DALE E & DEBORAH J	110-18	2.50	0	0	17,400	17,400	Vacant Residential
SMITH, DAWN M. & JAMES F.	110-24	1.60	167,690	0	41,200	208,890	Single Family
SMITH, KENNETH	135-06	0.47	105,130	0	33,200	138,330	Single Family
SMITH, WILFRED A	422-10	48.00	0	1,200	1,200	1,200	Vacant Residential
SNOW, DANIEL W & LANE, MELISSA D	135-23.1	0.11	74,920	0	18,130	93,050	Single Family
SOCIETY FOR PROTECTION OF NH FOR	415-07	67.00	1,040	1,720	1,720	2,760	Outbuildings
SOCIETY FOR PROTECTION OF NH FOR	105-43	125.00	0	3,370	3,370	3,370	Vacant Residential
SOCIETY FOR PROTECTION OF NH FOR	105-47	0.85	0	20	20	20	Vacant Residential
SOCIETY FOR PROTECTION OF NH FOR	404-01	379.00	0	8,380	8,380	8,380	Vacant Residential
SOCIETY FOR PROTECTION OF NH FOR	405-05	3,338.00	0	84,640	101,640	101,640	Vacant Residential
SOCIETY FOR PROTECTION OF NH FOR	419-03.2	0.80	0	20	20	20	Vacant Residential
SOCIETY FOR PROTECTION OF NH FOR	419-06.1	5.30	0	140	140	140	Vacant Residential
SOCIETY FOR PROTECTION OF NH FOR	419-07.1	63.00	0	1,610	1,610	1,610	Vacant Residential
SOCIETY FOR PROTECTION OF NH FOR	419-07.3	94.00	0	3,260	3,260	3,260	Vacant Residential
SOCIETY FOR PROTECTION OF NH FOR	415-06	2.40	0	60	60	60	Vacant Residential
SOCIETY FOR PROTECTION OF NH FOR	102-090	0.18	0	0	0	0	Vacant Residential
SOCIETY FOR PROTECTION OF NH FOR	114-24	28.00	0	3,070	3,070	3,070	Vacant Residential
SOCIETY FOR THE PROTECTION OF NH	411-14.11	114.59	0	3,340	19,140	19,140	Vacant Residential
SOCIETY FOR THE PROTECTION OF NH	415-01	77.00	0	1,830	1,830	1,830	Vacant Residential
SOFIELD, DAVID R & LISA RASKIN	136-34	0.41	117,500	0	163,440	280,940	Single Family
SOLOMONIDES, JOHN T & ALISON K	134-21	0.52	28,930	0	35,400	64,330	Single Family
SOLOMONIDES, JOHN T & ALISON K	134-28	0.05	0	0	40,000	40,000	Vacant Residential
SOSNICKI, JOSEPH S.	104-10	0.64	7,200	0	28,120	35,320	Outbuildings
SPANO, FRANK & DEBRA	119-03	1.80	0	0	16,600	16,600	Vacant Residential
SPENCER, WILLIAM C.	115-57	0.57	99,790	0	171,400	271,190	Single Family
SPIEGEL, JEREMY A	108-23	2.20	151,910	0	42,400	194,310	Single Family
SPORNY, MARCIA LYNN	133-13	0.38	99,700	0	155,200	254,900	Single Family

OWNER	MAP&LOT	ACRES	BLDG(S)	C U	ASSD LAND	ASSD VALUE	PROP CLASS
SPRAGUE, MICHAEL A	106-11	3.50	0	0	19,000	19,000	Vacant Residential
SPRAGUE, PETER E.	109-09	1.90	94,090	0	41,800	135,890	Single Family
SPRENKLE, DAVID A & MARY A	120-38	2.11	0	0	32,220	32,220	Vacant Residential
SPRENKLE, DAVID A. & MARY A.	120-39	8.40	175,830	0	56,800	232,630	Single Family
SPRUCELAND LIMITED LIABILITY CO.	138-36	0.86	162,520	0	112,200	274,720	Single Family
SPRUCELAND OWNERS ASSOC, INC	138-39	2.80	0	0	36,000	36,000	Vacant Residential
ST.PIERRE, BRADLEY M. TRUSTEE	109-15	4.50	197,640	0	47,000	244,640	Single Family
STACK, PATRICK J. & KIM	104-09	1.11	62,030	0	129,830	191,860	Single Family
STAN, GLENN	131-42	0.86	60,290	0	40,880	101,170	Single Family
STARR, RICHARD R. & SUSAN	128-17	7.70	104,980	0	73,400	178,380	Single Family
STARR, RICHARD R. & SUSAN	135-28	0.03	0	0	15,630	15,630	Vacant Residential
STARR, RICHARD R. & SUSAN E.	135-13	0.41	0	0	23,920	23,920	Vacant Residential
STASIEWSKI, JOHN	421-24.1	0.48	0	0	960	960	Vacant Residential
STATCHEN, RICHARD N JR. & PATRICE J	136-37	0.63	201,740	0	146,340	348,080	Single Family
STEELE, ROGER L & JANET M	116-23	2.10	0	0	18,200	18,200	Vacant Residential
STEEVES, PATRICIA B	123-10	5.20	72,850	0	38,400	111,250	Mobile Home
STEINIGER, WILLIAM L & ROBIN E	137-20	0.28	106,230	0	98,840	205,070	Single Family
STENSTROM, DAVID R. & MICHELLE A.	116-29	2.10	0	0	18,350	18,350	Vacant Residential
STEPHENSON, JODY L.	101-024	0.43	191,110	0	160,200	351,310	Single Family
STEVENSON, LINDA TRUSTEE	122-28	1.42	95,090	0	154,740	249,830	Single Family
STEWART, MICHAEL	120-14.2	3.97	115,540	0	52,140	167,680	Single Family
STEWART. MICHAEL A.	131-12	0.46	40,390	0	32,600	72,990	Single Family
STOCKFISCH, WANDA S	105-13	0.75	97,420	0	157,500	254,920	Single Family
STODDARD CONGREGATIONAL CHURCH	128-01	0.91	98,690	0	41,280	139,970	Exempt:religious
STODDARD CONGREGATIONAL CHURCH	128-02	0.25	0	0	22,000	22,000	Exempt:religious
STODDARD CONGREGATIONAL CHURCH	129-10	0.52	107,770	0	35,400	143,170	Exempt:religious
STODDARD HISTORICAL SOCIETY	129-04	0.51	4,110	0	25,080	29,190	Exempt:non-profit
STODDARD SCHOOL DISTRICT	410-05	5.20	874,500	0	106,400	980,900	Exempt:town
STODDARD TRACTOR, LLC	413-07.1	74.00	60,450	690	214,690	275,140	Warehouse General
STODDARD, TOWN OF	105-09	0.23	0	0	125,200	125,200	Exempt:town
STODDARD, TOWN OF	132-10	0.01	0	0	2,500	2,500	Exempt:town
STODDARD, TOWN OF	129-07	0.72	0	0	26,760	26,760	Exempt:town
STODDARD, TOWN OF	129-08	0.43	0	0	24,160	24,160	Exempt:town
STODDARD, TOWN OF	129-09	0.34	0	0	23,080	23,080	Exempt:town
STODDARD, TOWN OF	129-13	0.62	15,760	0	37,400	53,160	Exempt:town
STODDARD, TOWN OF	135-26	0.59	0	0	161,800	161,800	Exempt:town
STODDARD, TOWN OF	125-15	0.04	0	0	64,000	64,000	Exempt:town
STODDARD, TOWN OF	126-15	0.11	23,480	0	18,130	41,610	Exempt:town
STODDARD, TOWN OF	126-22	0.39	0	0	132,260	132,260	Exempt:town
STODDARD, TOWN OF	126-23	0.55	62,340	0	36,000	98,340	Exempt:town
STODDARD, TOWN OF	127-05	0.89	5,540	0	41,120	46,660	Exempt:town
STODDARD, TOWN OF	127-53	0.11	0	0	68,000	68,000	Exempt:town
STODDARD, TOWN OF	128-04	0.16	52,050	0	18,800	70,850	Exempt:town
STODDARD, TOWN OF	128-10	0.28	159,210	0	21,800	181,010	Exempt:town
STODDARD, TOWN OF	104-11 & 404-02	733.50	0	28,560	28,560	28,560	Exempt:town
STODDARD, TOWN OF	131-25.1	15.00	0	0	189,500	189,500	Exempt:town
STODDARD, TOWN OF	403-03	9.60	0	0	9,600	9,600	Exempt:town
STODDARD, TOWN OF	128-09.1	0.66	990	0	24,970	25,960	Exempt:town
STODDARD, TOWN OF	410-08	8.84	0	0	45,680	45,680	Exempt:town
STODDARD, TOWN OF	128-09	0.26	143,090	0	20,600	163,690	Exempt:town

OWNER	MAP&LOT	ACRES	BLDG(S)	C U	ASSD LAND	ASSD VALUE	PROP CLASS
STODDARD, TOWN OF	118-23	1.90	0	0	26,100	26,100	Exempt:town
STODDARD, TOWN OF	418-107	0.16	0	0	1,110	1,110	Exempt:town
STODDARD, TOWN OF	102-099 TO 102	0.68	0	0	26,440	26,440	Exempt:town
STODDARD, TOWN OF	412-02	4.20	0	0	33,480	33,480	Exempt:town
STODDARD, TOWN OF	412-04	9.00	76,080	0	54,400	130,480	Exempt:town
STODDARD, TOWN OF	120-37	9.00	25,710	0	55,000	80,710	Exempt:town
STODDARD, TOWN OF	130-06	0.39	24,700	0	28,400	53,100	Exempt:town
STONE, ERIC J.	101-082 & 083	0.40	45,210	0	157,940	203,150	Single Family
STONE, JANE C.	137-44 & 62	0.53	117,390	0	235,670	353,060	Single Family
STONE, ROBERT I. & RITA G.	103-10.1	1.31	124,100	0	175,980	300,080	Single Family
STORY, BENTON H & ELIZABETH L	131-06	16.00	0	0	42,000	42,000	Vacant Residential
STORY, BENTON H & ELIZABETH L	131-13	7.70	216,560	0	64,400	280,960	Single Family
STORY, BENTON H & ELIZABETH L	131-16	0.10	0	0	15,440	15,440	Vacant Residential
STRICKLAND, JAMES & PATRICIA TRUST	127-50	0.64	13,940	0	109,680	123,620	Single Family
STRICKLAND, SUSAN S. & MARK I.	112-10	3.00	46,490	0	182,700	229,190	Single Family
STRICKLAND, SUSAN S. & MARK I.	105-10	0.46	5,720	0	62,370	68,090	Outbuildings
STRIMBECK, ERIC A & BRENDA L	115-78	0.90	123,720	0	37,050	160,770	Single Family
STRONG, JASON K	101-060	0.39	40,040	0	156,600	196,640	Single Family
STUCKEY, FRANK T, III & LINDA A	116-01	2.40	0	0	22,800	22,800	Vacant Residential
STUCKEY, FRANK T, III & LINDA A	116-02	1.80	0	0	21,600	21,600	Vacant Residential
STUCKEY, FRANK T, III & LINDA A	116-08	2.60	0	0	19,200	19,200	Vacant Residential
STUCKEY, FRANK T, III & LINDA A	117-09	2.30	157,110	0	42,600	199,710	Single Family
STYMEST, ARNOLD R & MARY LOU	127-21	0.22	0	0	10,300	10,300	Vacant Residential
STYMEST, ARNOLD R. & MARY LOU	127-06	22.20	257,730	800	87,900	345,630	Single Family
SULKOWSKI, DAVID & SANDI	124-04	0.67	136,910	0	167,960	304,870	Single Family
SULLIVAN, CATHERINE TRUST	115-16	0.89	49,770	0	38,900	88,670	Single Family
SULLIVAN, HAROLD J & ANTONIA	131-36 & 37	0.55	62,810	0	36,000	98,810	Single Family
SULLIVAN, JOHN A & ELYSE M	112-09	1.30	0	0	15,600	15,600	Vacant Residential
SULLIVAN, JOHN A. & ELYSE M.	112-17	1.10	107,590	0	180,200	287,790	Single Family
SULLIVAN, MARY C.	113-06	0.21	59,900	0	19,470	79,370	Single Family
SUMMERTON, DOUGLAS O. & JOCELYN	411-03	15.99	141,570	830	44,830	186,400	Single Family
SUPPLE, SHAWN	414-29	9.20	137,100	0	58,400	195,500	Single Family
SURPRENANT, MARC R. & CRYSTAL L.	101-081	0.18	48,190	0	142,030	190,220	Single Family
SWAMP ISLAND LLC	132-08	0.07	0	0	11,200	11,200	Vacant Residential
SWAMP ISLAND, LLC	132-06	0.55	25,590	0	108,980	134,570	Single Family
SWAN, DENISE	136-11 & 12	0.71	209,830	0	123,150	332,980	Single Family
SWEENEY, LOIS B, TRUSTEE	415-05	0.45	13,860	0	97,200	111,060	Single Family
SWINGLE, PAUL C & BRYAN J	424-27	7.30	237,850	0	44,520	282,370	Single Family
SWINGLE, RUSSELL J.	110-25	2.00	133,490	0	42,000	175,490	Single Family
SYMONDS, KENNETH W & LISA M	125-11	0.70	49,200	0	39,000	88,200	Single Family
SZCZURKO, DANIEL J & MARGARET	101-015	0.78	0	0	27,360	27,360	Vacant Residential
SZYMASZEK, MICHAEL	103-05 & 102-1	6.22	117,710	0	135,990	253,700	Single Family
TABOR, RANDALL & KATHRYN TRUSTEE	102-057 & 058	0.84	98,110	0	173,100	271,210	Single Family
TANNER, JOHN &	126-69	0.11	77,810	0	16,320	94,130	Single Family
TAYLOR, BONNIE PRICE	419-13.1	256.50	0	7,090	11,920	11,920	Vacant Residential
TAYLOR, BONNIE PRICE ETAL	419-13.2	25.50	0	540	1,790	1,790	Vacant Residential
TAYLOR, CURTIS J & NANCY F	106-03	3.20	170,770	0	44,400	215,170	Single Family
TAYLOR, DONALD W	102-028 & 029	0.43	29,450	0	29,260	58,710	Single Family
TAYLOR, MARK & CYNTHIA	124-09	0.30	51,060	0	160,000	211,060	Single Family
TAYLOR, TIMOTHY H & EUGENIA	418-053	0.21	0	0	1,260	1,260	Vacant Residential

OWNER	MAP&LOT	ACRES	BLDG(S)	C U	ASSD LAND	ASSD VALUE	PROP CLASS
TERRAZZINO, KENNETH P &	111-13	1.70	173,150	0	35,400	208,550	Single Family
THAYER, PHILIP C	115-72	1.10	0	0	20,200	20,200	Vacant Residential
THE NATURE CONSERVANCY	412-06.1	104.00	0	1,750	1,750	1,750	Vacant Residential
THE NATURE CONSERVANCY	412-06.2	68.00	0	1,140	1,140	1,140	Vacant Residential
THE NATURE CONSERVANCY	412-06.3	100.00	0	1,680	1,680	1,680	Vacant Residential
THE NATURE CONSERVANCY	417-02	28.00	0	970	970	970	Vacant Residential
THE NATURE CONSERVANCY	417-06	20.00	0	700	700	700	Vacant Residential
THE NATURE CONSERVANCY	424-01	16.00	0	450	450	450	Vacant Residential
THE NATURE CONSERVANCY	424-02	40.00	0	1,120	1,120	1,120	Vacant Residential
THE NATURE CONSERVANCY	424-03	62.00	0	1,740	1,740	1,740	Vacant Residential
THE NATURE CONSERVANCY	424-04	100.00	0	2,540	2,540	2,540	Vacant Residential
THE NATURE CONSERVANCY	424-05	32.00	0	900	900	900	Vacant Residential
THIBODEAU, MICHAEL R. & JULIE ANN	421-11.1	5.50	137,960	0	51,750	189,710	Single Family
THIELEN, SCOTT J & KAREN	107-13	1.90	143,880	0	41,800	185,680	Single Family
THORNTON, ROLAND M & RUTH B	131-01	0.69	33,010	0	34,920	67,930	Single Family
THUMPERTOWN LLC	102-080	0.49	0	0	109,480	109,480	Vacant Residential
THURROTT, IRVING J & NANCIBELLE R	102-076 TO 079	0.86	35,750	0	192,200	227,950	Single Family
TILLSON, MATTHEW & BOBBIJO	411-11.6	5.38	136,370	0	50,760	187,130	Single Family
TISDALE, DEBRA L.	137-41	0.10	62,240	0	80,750	142,990	Single Family
TLK TRUST	137-17	0.13	69,450	0	204,250	273,700	Single Family
TOCCI, PETER L.	101-026 TO 029	1.16	66,680	0	166,960	233,640	Single Family
TOWNSEND TRUST, PATRICIA A.	119-26	0.89	95,870	0	177,800	273,670	Single Family
TOWNSEND, JEFFERY MICHAEL & CARC	424-17	6.91	124,010	0	53,820	177,830	Single Family
TRANIELLO, JOSEPH P & SUZAN J	115-04	1.70	156,620	0	41,400	198,020	Single Family
TREAT, REBECCA M.	415-17	0.33	0	0	83,000	83,000	Vacant Residential
TREAT, REBECCA M.	415-18	0.38	44,460	0	107,350	151,810	Single Family
TREMBINSKI, MARY JEAN TRUSTEE	135-41 TO 43-G	1.78	0	0	3,470	3,470	Vacant Residential
TREMBINSKI, THEODORE & MARY J.	135-49-G	0.36	0	0	16,980	16,980	Vacant Residential
TREMBINSKI, THEODORE & MARY J.	135-48	0.25	56,800	0	150,000	206,800	Single Family
TREMBLY, EMMA JANE	421-29	0.20	0	0	5,900	5,900	Vacant Residential
TREVBEA PRICE TRUST #1 C/O TAYLOR,	134-35	0.15	0	0	0	0	Vacant Residential
TREVBEA PRICE TRUST #1 C/O TAYLOR,	134-37	0.42	44,540	0	148,960	193,500	Single Family
TRINCERI, ROBERT & DENISE TRUSTEE	103-03	5.00	266,210	0	183,500	449,710	Single Family
TROIAN, CHRISTOPHER J. & LAURA M.	119-04	2.33	245,630	0	34,660	280,290	Single Family
TRUDEAU, ALBERT & KATHRYN	126-73	0.05	46,070	0	70,000	116,070	Single Family
TSEN, MENG CHI & FRANCIS, SUSAN H	129-11	34.40	339,460	1,790	44,590	384,050	Single Family
TUCKER, JEANNOTTE & ALEXIS	102-070 & 071	0.26	53,780	0	145,300	199,080	Single Family
TUCKER, JENNIFER WILSON- & SCOTT	139-01 & 41	0.22	50,030	0	208,800	258,830	Single Family
TUCKER, STEPHEN L & THERESA J	103-04	5.29	232,370	0	179,790	412,160	Single Family
TUCKER, TODD B. & DENISE M.	116-15	1.60	118,520	0	41,200	159,720	Single Family
TUKIANEN, DAVID R & GAIL A, TRUSTEE	101-013 & 014	0.92	0	0	29,040	29,040	Vacant Residential
TUKIANEN, DAVID R & GAIL A, TRUSTEE	101-030	0.75	150,950	0	180,500	331,450	Single Family
TULLER, HARRY L.	120-21	0.69	253,000	0	221,900	474,900	Single Family
TURCOTTE, TRACY D.	423-05.3	5.79	173,530	0	51,580	225,110	Single Family
TURINO, MICHAEL M	125-13	1.18	59,070	0	40,260	99,330	Single Family
TURK, JEFFREY & KIMBERLY	115-40	1.20	193,160	0	40,400	233,560	Single Family
TURNBULL, DONALD & SHIRLEY	120-12	1.50	297,080	0	226,000	523,080	Single Family
TURNER-HERZOG, MARJUT	118-59	2.40	115,330	0	42,800	158,130	Single Family
TUTHILL, EMILY & JONATHAN	420-14	27.00	354,950	860	42,760	397,710	Single Family
TUTHILL, EMILY L. & JONATHAN C.	117-05	2.90	121,960	0	41,800	163,760	Single Family

OWNER	MAP&LOT	ACRES	BLDG(S)	C U	ASSD LAND	ASSD VALUE	PROP CLASS
TUTHILL, JOHN G; TRUSTEE OF S/W RE	402-02	672.00	0	29,330	29,330	29,330	Vacant Residential
TUTTLE, DORIS L	134-19	0.80	56,190	0	36,360	92,550	Single Family
TUTTLE, DORIS L	134-20	0.76	0	0	21,700	21,700	Vacant Residential
TUTTLE, DORIS L	134-25	0.04	0	0	30,880	30,880	Vacant Residential
TUTTLE, DORIS L	134-26	0.04	0	0	30,880	30,880	Vacant Residential
TUTTLE, DORIS L.	135-03	0.14	19,880	0	18,530	38,410	Single Family
TUTTLE, ERIC D & CATHLEEN M	115-68	6.00	116,910	0	62,000	178,910	Single Family
TUTTLE, RAYMOND R & DEBORAH J	115-03	1.40	148,400	0	36,800	185,200	Single Family
UNDERWOOD, THOMAS & PAMELA	422-24	44.00	207,030	1,610	43,410	250,440	Single Family
UNKNOWN	118-15	0.54	0	0	0	0	Vacant Residential
VACHON, CHRISTOPHER	115-75	0.80	194,060	0	38,000	232,060	Single Family
VAILLANCOURT, DAVID	420-08	11.40	0	0	31,300	31,300	Vacant Residential
VAILLANCOURT, DAVID	130-01	10.80	181,920	0	76,600	258,520	Single Family
VAILLANCOURT, DAVID L	420-09	3.30	0	0	6,600	6,600	Vacant Residential
VAILLANCOURT, DAVID L.	130-04	0.87	122,680	0	36,860	159,540	Single Family
VAILLANCOURT, LINA G	113-42	0.70	67,270	0	174,000	241,270	Single Family
VAN OLDEN TRUST, ELLEN	112-03	5.20	0	0	166,100	166,100	Vacant Residential
VAN OLDEN TRUST, ELLEN	112-04	1.10	39,710	0	153,900	193,610	Single Family
VAN SCHAICK, JOSEPH P	115-41	0.44	0	0	11,520	11,520	Vacant Residential
VAN SCHAICK, JOSEPH P	115-58	0.54	88,910	0	162,260	251,170	Single Family
VAN SCHAIJK, JULES & KATHLEEN	423-01	36.00	0	0	70,000	70,000	Vacant Residential
VAN SCHAIJK, KATHLEEN A.	424-32	14.50	296,550	0	65,250	361,800	Single Fam + Acc Apt
VAN WICKLER, RICHARD N. ETAL	411-06	1.43	161,850	0	38,660	200,510	Single Family
VANCE, KRISTEN K.	112-21	8.13	71,000	0	194,260	265,260	Single Family
VAUGHN COTTAGE, LLC	105-34	0.03	0	0	59,400	59,400	Vacant Residential
VAUGHN COTTAGE, LLC	105-35	0.24	30,120	0	138,600	168,720	Single Family
VAUGHN COTTAGE, LLC	105-37	0.78	0	0	137,520	137,520	Vacant Residential
VITALE, CHRISTINE M, MARK & JOSEPH	115-54	1.30	0	0	166,600	166,600	Vacant Residential
VITALE, CHRISTINE M, MARK & JOSEPH	115-55	0.32	49,850	0	161,000	210,850	Single Family
VOLBERG FAMILY TRUST	119-27	0.65	117,780	0	173,000	290,780	Single Family
VOLBERG FAMILY TRUST	119-29	0.50	0	0	105,750	105,750	Vacant Residential
VON SNEIDERN, PETER & LORRAINE	419-11	5.21	43,640	0	50,420	94,060	Single Family
WADDELL, SUSAN J	136-24	0.30	36,350	0	122,740	159,090	Single Family
WADSWORTH, STEPHEN & MARTHA E	131-35	0.42	95,550	0	30,200	125,750	Single Family
WAKEMAN, MARY F & BRIAN S.	108-05	1.40	106,990	0	38,800	145,790	Single Family
WALKER IRREVOCABLE TRUST	125-18	0.36	60,180	0	167,330	227,510	Single Family
WALLACE, EDWARD R & RONALD A	106-21	3.00	40,050	0	164,830	204,880	Single Family
WALLACE, EDWARD R. & RONALD A.	105-11	0.21	0	0	89,570	89,570	Vacant Residential
WALLACE, MARISSA F.	411-07 TO 09	1.20	52,290	0	42,400	94,690	Single Family
WALLACE, RICHARD E & JEAN M	105-18	0.15	0	0	8,670	8,670	Vacant Residential
WALLACE, RICHARD E & RISNEY, JEAN	105-15	0.26	53,190	0	119,340	172,530	Single Family
WALLACE, RONALD A. & VIRGINIA A.	104-22 &23	0.50	279,760	0	187,000	466,760	Single Family
WALLACE, WILLIAM K	127-46	0.41	104,140	0	153,900	258,040	Single Family
WALLACE, WILLIAM K.	126-48	1.40	0	0	0	0	Vacant Residential
WALTHER, MARGARET JOANNE; ETALS	136-36	0.56	45,150	0	54,300	99,450	Single Family
WALTON LIVING TRUST, JUDITH R	138-03	5.30	255,130	0	299,500	554,630	Single Family
WALTON LIVING TRUST, JUDITH R	138-06	1.50	0	0	49,750	49,750	Vacant Residential
WARD REVOCABLE TRUSTS	421-15	24.30	0	1,050	1,050	1,050	Vacant Residential
WARD REVOCABLE TRUSTS	421-14	23.70	0	600	600	600	Vacant Residential
WARD REVOCABLE TRUSTS	420-10	26.40	0	1,220	1,220	1,220	Vacant Residential

OWNER	MAP&LOT	ACRES	BLDG(S)	C U	ASSD LAND	ASSD VALUE	PROP CLASS
WARD REVOCABLE TRUSTS	421-12	90.20	346,900	4,060	53,660	400,560	Single Family
WARD REVOCABLE TRUSTS	421-27	44.00	0	1,280	1,280	1,280	Vacant Residential
WARNER, ROBERT J & BRENDA W	108-21	2.90	112,700	0	43,800	156,500	Single Family
WARREN, DAVID K	120-36	7.80	42,010	0	44,200	86,210	Single Family
WARREN, WESLEY R, JR.	105-01	0.84	90,850	0	120,220	211,070	Single Family
WASHUTA FAMILY TRUST	115-42	1.38	6,670	0	166,760	173,430	Outbuildings
WASHUTA, JOHN R & DIANE	421-03	14.08	121,500	0	65,040	186,540	Single Family
WATSON REVOC. TRUST AGREEMENT	101-072 & 073	0.79	32,870	0	209,880	242,750	Single Family
WATSON, JONATHAN A.	113-02 & 03	0.73	84,710	0	39,600	124,310	Single Family
WATSON, JONATHAN A.	113-04	0.32	0	0	22,840	22,840	Vacant Residential
WATSON, JONATHAN A.	113-05	0.28	0	0	22,360	22,360	Vacant Residential
WATSON, LESTER E. & GORDON A.	102-061 & 062	0.38	53,910	0	173,000	226,910	Single Family
WATSON, LESTER E. & GORDON A.	102-114 & 115	0.36	0	0	23,320	23,320	Vacant Residential
WEAVER, DAVID M & DEBBY L	408-10	0.90	97,000	0	41,200	138,200	Single Family
WEAVER, RICHARD D. & ELLIOTT, DEBR	408-20	0.53	142,940	0	35,600	178,540	Single Family
WEAVER, WALLACE R	408-27	0.92	71,590	0	41,360	112,950	Single Family
WEAVER, WALLACE R & PATRICIA M, SR	130-10	0.96	0	0	29,520	29,520	Vacant Residential
WEAVER, WALLACE R & PATRICIA M, SR	130-11 & 12	0.46	116,700	0	32,600	149,300	Single Family
WEBBER, GLENN & TAMARA	414-07.7	5.10	186,680	0	58,600	245,280	Single Family
WEBBER, GLENN & TAMARA	414-08	0.52	0	0	22,640	22,640	Vacant Residential
WEBER, MICHAEL A., TRUSTEE	131-27-A	0.13	28,400	0	9,200	37,600	Single Family
WEEKS, CHRISTINE H. TRUSTEE	135-30 & 31	0.24	73,990	0	148,670	222,660	Single Family
WEGIEL FAMILY R.E. TRUST	114-01	5.10	135,490	0	188,200	323,690	Single Family
WELCH, EDNA F & WALTER W	416-05	1.60	42,900	0	37,110	80,010	Single Family
WELCH, EDNA F. & WALTER W.	409-02	25.00	0	1,110	1,110	1,110	Vacant Residential
WELCH, EDNA F. & WALTER W.	409-03	63.80	0	2,420	2,420	2,420	Vacant Residential
WELCH, EDNA F. & WALTER W.	416-03	18.00	0	830	830	830	Vacant Residential
WELCH, EDNA F. & WALTER W.	416-04	117.00	0	4,450	4,450	4,450	Vacant Residential
WELCH, EDNA F. & WALTER W.	416-06	35.00	0	1,330	1,330	1,330	Vacant Residential
WELCH, EDNA F. & WALTER W.	416-07	14.00	0	640	640	640	Vacant Residential
WELCH, EDNA F. & WALTER W.	416-09	12.76	0	590	590	590	Vacant Residential
WELCH, THOMAS R.	421-26	5.04	97,250	0	50,080	147,330	Single Family
WELDON, LEONARD L &	139-27 & 34	0.21	0	0	112,000	112,000	Vacant Residential
WELDON, LEONARD L. &	139-29 & 32.01	1.15	264,440	0	217,500	481,940	Single Family
WENTWORTH, DAVID M.	105-20,21 & 28	0.22	11,110	0	20,600	31,710	Outbuildings
WENTWORTH, DAVID M.	105-29	0.05	0	0	5,630	5,630	Vacant Residential
WENTWORTH, DAVID M.	106-19	2.10	55,850	0	115,920	171,770	Single Family
WERNINGER IRREVOCABLE TRUST	137-80	0.26	0	0	22,120	22,120	Vacant Residential
WEST STREET SERVICENTER	134-40	0.17	37,820	0	125,400	163,220	Single Family
WESTBROOK, TERESA G.	111-34	1.60	109,250	0	41,200	150,450	Single Family
WESTON, WILLIAM T & CHRISTINA L	421-30	35.00	0	820	820	820	Vacant Residential
WESTON, WILLIAM T & CHRISTINA L	421-32	3.50	0	0	7,000	7,000	Vacant Residential
WHEELER, MATTHEW S & HELEN M	119-02	1.50	105,870	0	41,000	146,870	Single Family
WHELIHAN LIVING TRUST, ROBERT	113-52	0.80	62,030	0	40,400	102,430	Single Family
WHELIHAN LIVING TRUST, ROBERT	105-48	1.43	0	0	30,860	30,860	Vacant Residential
WHIPPIE, MARK	130-23	0.28	90,030	0	21,800	111,830	Single Family
WHITE, MELANIE L & FEDOROWICZ, JOE	107-03	1.70	116,660	0	41,400	158,060	Single Family
WHITE, QUENTIN & RITTA	417-01	14.60	0	0	43,100	43,100	Vacant Residential
WHITE, REGINALD A JR & POLLY S EMB	125-06	0.70	29,290	0	165,190	194,480	Single Family
WHITLEY, SHANNON CLARK	138-12	0.05	290	0	50,000	50,290	Outbuildings

OWNER	MAP&LOT	ACRES	BLDG(S)	C U	ASSD LAND	ASSD VALUE	PROP CLASS
WHITLEY, SHANNON CLARK	138-47	0.92	101,370	0	68,040	169,410	Single Family
WHITNEY, RICHARD & SHERMAN SANDHURST	405-01.2	81.00	81,620	3,140	43,050	124,670	Single Family
WHITTEN, JANE A.	129-14.1	1.04	127,250	0	42,080	169,330	Single Family
WICHLAND, DAVID P. TRUSTEE	137-04	0.02	36,930	0	45,000	81,930	Single Family
WICHLAND, DAVID P. TRUSTEE	137-05	0.01	0	0	10,000	10,000	Vacant Residential
WILCOX, TONY & RACHAEL	115-74	1.00	128,950	0	40,000	168,950	Single Family
WILD LAKE ASSOCIATION, INC.	403-05	139.80	0	12,750	12,750	12,750	Vacant Residential
WILDER, BENJAMIN M	418-040	0.11	1,100	0	970	2,070	Outbuildings
WILDER, BENJAMIN M.	420-05.1	2.63	0	0	33,260	33,260	Vacant Residential
WILDER, BENJAMIN M. & ANGELIQUE J.	118-37	2.10	133,380	0	42,200	175,580	Single Family
WILDER, JASON J	118-16	1.64	72,670	0	43,280	115,950	Single Family
WILDING-WHITE, SHERRY TRUSTEE	112-16	1.00	150,010	0	168,300	318,310	Single Family
WILES, CHRISTOPHER K	411-10	1.70	0	0	3,400	3,400	Vacant Residential
WILES, CHRISTOPHER K	411-04	20.00	199,710	0	74,000	273,710	Single Family
WILK, RICHARD R. & CAROLYN	127-31	0.46	84,260	0	159,600	243,860	Single Family
WILLETTE, KENNETH R	126-29	1.90	79,730	0	163,300	243,030	Single Family
WILLEY, BETH & THOMAS	401-01	0.60	0	0	1,200	1,200	Vacant Residential
WILLEY, BETH & THOMAS	408-13	6.10	0	0	28,400	28,400	Vacant Residential
WILLEY, BETH & THOMAS	408-14	6.80	0	1,690	1,690	1,690	Vacant Residential
WILLEY, BETH & THOMAS	408-15	20.90	0	440	440	440	Vacant Residential
WILLIAMS, LANCE K ETAL	422-29-1	3.01	202,810	0	46,020	248,830	Single Family
WILLIAMS, MARK & NINA	422-27 28 & 29	91.09	224,990	2,940	108,920	333,910	Single Family
WILLIAMS, MARK A. & NINA J.	423-16	0.44	0	0	2,430	2,430	Vacant Residential
WILLIAMS, MARK A. & NINA J.	137-14	0.02	0	0	20,000	20,000	Vacant Residential
WILLIAMS, MARK A. & NINA J.	137-15	0.02	0	0	20,000	20,000	Vacant Residential
WILLIAMS, RODNEY	413-07.2	5.64	0	0	3,930	3,930	Vacant Residential
WILLIAMS, RODNEY & DALE	420-21	0.70	0	0	13,300	13,300	Vacant Residential
WILLIAMS, RODNEY & DALE FOSTER	420-22	15.60	169,550	0	67,300	236,850	Single Family
WILLIAMS, ROSS E. & VICKIE L.	129-01	1.20	106,580	0	42,400	148,980	Single Family
WILLISTON, EDWARD ET AL	112-11	0.20	17,680	0	84,000	101,680	Single Family
WILLISTON, EDWARD ET AL	112-12	2.80	71,160	0	201,600	272,760	Single Family
WILSON, CRAIG F & SUSAN B	103-02	5.00	161,810	0	183,500	345,310	Single Family
WILSON, DIANE P.	125-21	15.00	0	0	283,500	283,500	Vacant Residential
WILSON, STEVEN K.	121-01	13.70	14,720	370	179,370	194,090	Single Family
WILSON, STEVEN K.	125-20	12.50	0	0	84,250	84,250	Vacant Residential
WINSHIP, KEVIN CHARLES	415-12	66.00	5,800	2,810	43,700	49,500	Outbuildings
WINTERBOTTOM, ROBERT T.	125-16	0.23	149,670	0	157,330	307,000	Single Family
WINTERBOTTOM, ROBERT T.	125-19	0.70	14,120	0	26,600	40,720	Outbuildings
WOISLAW, WILLIAM A & LINDA L	113-23 & 28	0.38	66,210	0	27,800	94,010	Single Family
WOISLAW, WILLIAM A & LINDA L	113-24 & 27	0.36	0	0	23,320	23,320	Vacant Residential
WOLF CREEK INVESTMENTS LLC	422-25	5.20	0	200	200	200	Vacant Residential
WOLFCREEK INVESTMENTS LLC	423-10	97.40	0	4,240	4,240	4,240	Vacant Residential
WOLFCREEK INVESTMENTS LLC	423-11	198.00	0	6,900	6,900	6,900	Vacant Residential
WOLFSON, JEFFREY & LISA	134-39	0.19	68,330	0	134,900	203,230	Single Family
WOLLAEGER, JOHN, WENDY & MICHEAL	138-07	1.24	688,250	0	272,400	960,650	Single Family
WOLLAEGER, JOHN, WENDY & MICHEAL	138-05	1.00	130,830	0	270,000	400,830	Single Family
WOLLAEGER, JOHN, WENDY & MICHEAL	138-48	3.30	0	0	40,600	40,600	Vacant Residential
WOLLAEGER, JOHN, WENDY & MICHEAL	138-49	3.30	0	0	40,600	40,600	Vacant Residential
WOLLAEGER, JOHN, WENDY & MICHEAL	138-50	0.75	0	0	3,380	3,380	Vacant Residential
WOOD REALTY TRUST	410-02.1	28.40	283,740	0	106,580	390,320	Single Family

OWNER	MAP&LOT	ACRES	BLDG(S)	C U	ASSD LAND	ASSD VALUE	PROP CLASS
WOOD, ADAM L. & KELLY A.	135-27	0.12	59,770	0	126,040	185,810	Single Family
WOODS, DONNA-LEE ETAL	416-08	2.10	0	0	4,200	4,200	Vacant Residential
WOODS, MARK & DETORE-WOODS, MA	126-11	0.34	99,840	0	45,720	145,560	Single Family
WOODS, ROBERT P	139-22, 23, 39	0.43	55,650	0	219,060	274,710	Single Family
WOODS, ROBERT P	139-40	0.01	0	0	10,000	10,000	Vacant Residential
WORTH, JOANN TRUSTEE	134-36	0.01	0	0	10,000	10,000	Vacant Residential
WORTH, JOANN TRUSTEE	135-25	0.22	65,300	0	19,600	84,900	Single Family
WORTH, JOANN TRUSTEE	134-01	0.03	0	0	4,500	4,500	Vacant Residential
WRIGHT, MICHAEL H & OLSON, BETSY	126-38	0.54	202,390	0	35,800	238,190	Single Family
WRIGHT, ROBERT ET AL	137-26	0.18	53,750	0	119,880	173,630	Single Family
YAGLOU FAMILY TRUST, THE	136-27,28,30,31	1.47	78,410	0	187,940	266,350	Single Family
YAGLOU FAMILY TRUST, THE	136-32	0.28	131,570	0	143,640	275,210	Single Family
YLITALO, THOMAS A & STACY A	422-04.2	3.76	155,270	0	47,520	202,790	Single Family
YOCONO REV. TRUST	138-25 & 32	0.38	134,520	0	216,960	351,480	Single Fam + Acc Apt
YOCONO, REV. TRUST	423-03	31.60	0	1,300	30,300	30,300	Vacant Residential
YOUNG, CHRISTIE E.	126-06	0.42	52,530	0	40,770	93,300	Single Family
YOUNG, KENNETH F. & JONALYN N.	130-02	0.38	0	0	9,420	9,420	Vacant Residential
YOUNG, KENNETH F. & NEWTON, JONA	111-22	3.60	104,290	0	45,200	149,490	Single Family
YOXEN, EDWARD J.	414-06.1	47.80	188,720	1,560	78,690	267,410	Single Family
YOXEN, EDWARD J.	415-23.1	0.18	530	0	44,410	44,940	Outbuildings
YOXEN, EDWARD J.	415-23.2	0.03	0	0	7,500	7,500	Vacant Residential
YROGERG LLC	120-25	0.92	0	0	36,300	36,300	Vacant Residential
YROGERG, LLC	120-35	5.60	109,540	0	143,080	252,620	Single Family
ZAJAC, ROBERT	126-05	0.46	50,250	0	44,010	94,260	Single Family
ZAMARIPAS, MARIO & JUDITH M	137-21 & 22	0.22	40,720	0	121,380	162,100	Single Family
ZINN REVOCABLE TRUSTS	125-09	1.80	238,220	0	191,920	430,140	Single Family
ZSCHAU,DAVID F.	102-060	0.40	89,790	0	157,500	247,290	Single Family