

NHamp
F
44
. H 36
2006

*ANNUAL REPORTS of the TOWN OFFICERS
of HANCOCK, NEW HAMPSHIRE*



For The Year Ending December 31, 2006

**TOWN OF HANCOCK
INCORPORATED 1779**

OFFICES

TOWN OFFICE BUILDING

50 MAIN STREET - 525-4441

SELECTMEN'S OFFICE

MONDAY-FRIDAY 8:30 A.M. - 4:30 P.M.
JULY & AUG. MON - THURS. 8:00 - 5:00, FRIDAYS 8:00 - NOON

TAX COLLECTOR

MONDAYS 4:00 PM - 6:00 PM & FRIDAYS 10:00 AM - NOON
DAY TAXES ARE DUE/DAY OF LIEN 9-5 P.M.
Property Tax

TOWN CLERK

MONDAY 6 - 9 P.M.; WEDNESDAY 3-6 P.M.
Vehicle Registration, Dog License, Vital Records

**HANCOCK LIBRARY
LIBRARY HOURS**

25 MAIN STREET - 525-4411
MON. & WED. 2 P.M. - 6 P.M.
TUES. & THURS. 10 A.M. - 7 P.M.
SAT. 10 A.M. - 4 P.M.

**RECYCLING CENTER - DUMP
HOUSEHOLD DISPOSAL**

44 BENNINGTON ROAD - 525-4722
WED. 3 - 6 P.M., SATURDAY 8-12 NOON
SUNDAY 12-4 P.M.

BURN PILE & DEMOLITION

SATURDAY 1:30 - 3:30 P.M.
MONDAY 2:30 - 4:30 P.M.

**HISTORICAL SOCIETY
OFFICE HOURS
MUSEUM HOURS**

7 MAIN STREET - 525-9379
9-11 A.M. WED. YEAR ROUND
2-4 P.M. MEMORIAL DAY - MID OCT.
WED. & SAT. JULY & AUGUST

MEETINGS

SELECT BOARD

FIRST THREE TUESDAYS OF THE MONTH - 9:00 A.M.
FOURTH MONDAY OF THE MONTH - 7:00 P.M.

PLANNING BOARD

1ST & 3RD WEDNESDAY 7:00 P.M.

CONSERVATION COMMITTEE

2ND MONDAY 7:30 HANCOCK LIBRARY

ZONING BOARD OF ADJUSTMENT

2ND & 4TH WEDNESDAY AS NEEDED

TAX RATES - PER \$1,000 OF ASSESSMENT

	2000	2001	2002	2003	2004	2005	2006
TOWN	5.27	5.27	5.48	4.17	3.96	3.96	3.07
SCHOOL	12.65	12.68	13.12	11.23	12.69	13.16	10.26
COUNTY	1.81	1.82	1.88	1.17	1.12	1.29	1.02
STATE	6.62	6.62	6.26	4.02	3.09	2.83	2.29
TOTAL TAX RATE	26.35	26.39	26.74	20.59	20.86	21.24	16.64

POPULATION PER OFFICE OF
STATE PLANNING - 2000 - 1,739

HANCOCK WEB PAGE
TOWN OFFICE E-MAIL

www.hancocknh.org
office@hancocknh.org

Cover photo courtesy of Deb Porter Hayes

ANNUAL REPORTS of the TOWN OFFICERS

of HANCOCK, NEW HAMPSHIRE

For The Year Ending December 31, 2006

On the Cover:

Thanks to the generous contributions of 34 donations including the Hancock Historical Society and the Hancock Woman's Club, the 16' x 7' Hancock Theater Curtain was restored to its former glory this past summer by the Vermont Theater Curtain Project. This beautiful town treasure, painted by the Aladdin Scenic Company in 1910, is currently hanging in the Archives Room at the Town Office.

Photograph by Deb Porter Hayes.

**HANCOCK TOWN REPORT
INDEX**

	PAGE NO.
ADVISORY COMMITTEE	20
ANNUAL PROPERTY REPORT	85
ARCHIVES COMMITTEE	76
AUDITOR'S REPORT	43
BUDGET	24
CEMETERY TRUSTEES	70
CODE OFFICER'S REPORT	71
COMMON COMMISSION	51
CONSERVATION COMMISSION	78
DETAILED STATEMENT OF PAYMENTS	35
FIRE DEPARTMENT	64
HANCOCK HOUSING AUTHORITY	77
HANCOCK TOWN GOVERNMENT CHART	11
HEALTH OFFICER	67
HIGHWAY DEPARTMENT	62
HOME HEALTH CARE, HOSPICE, & COMMUNITY SERVICE.....	83
HISTORICAL DISTRICT COMMISSION	74
LIBRARY TREASURER	53
LIBRARY TRUSTEES	52
LONG TERM DEBT SCHEDULE	38
OPEN SPACE COMMITTEE	81
PLANNING BOARD	72
POLICE DEPARTMENT	58
RECREATION COMMITTEE	75
RECYCLING (DUMP) COMMITTEE	68
SCHEDULE OF TOWN PROPERTY	47
SELECT BOARD REPORT	18
SPECIAL REVENUE FUNDS	32
STATE SENATOR'S ANNUAL REPORT	82
STATEMENT OF RECEIPTS	33
SUMMARY INVENTORY VALUATION	48
TAX COLLECTOR	54
TAX RATE CALCULATION 2006	49
TOWN CLERK	55
TOWN LIBRARY DIRECTOR	50
TOWN MEETING 2006	21
TOWN OFFICERS	3
TOWN WARRANT	12
TRUST FUNDS	39
VILLAGE PLANNING COMMITTEE	80
VITAL STATISTICS	56
WATER COMMISSION	61
WATER RENTS COLLECTOR	42
WELFARE OFFICER	67
ZONING BOARD OF ADJUSTMENT	73

TOWN OFFICERS

ELECTED BY TOWN

TERM EXPIRES

MODERATOR

Richard Haskins 2008

SELECT BOARD

Lawrence Schwartz 2007
Margaret Carlson 2008
John Hayes 2009

TOWN TREASURER

Neal Cass 2008
Barbara E. Caverly, Assistant
Linda Coughlan, Deputy

TOWN CLERK

Elizabeth Grosjean 2008
Joan Joseph, Deputy

TAX COLLECTOR

Elaine Paquette 2008
Joan Joseph, Deputy

WATER RENT COLLECTOR

Martha Lawrence 2008

WATER COMMISSIONERS

Robert Keil 2007
Jeffrey Wilder 2008
Kurtis Grasset 2009

COMMON COMMISSIONERS

Alison Kerwin 2007
Joan Schmidt 2008
G. Jarvis Coffin 2009

LIBRARY TRUSTEE

Ann E. Moller 2007
Walter Clark 2008
Mary Garland 2009

TRUSTEE OF TRUST FUNDS

John Carlson 2007
Woody Huntington 2008
Leonard H. Dowse, Chair 2009

SUPERVISORS OF CHECKLIST

Elizabeth Kerwin	2008
Elizabeth Pels	2010
Mary Garland	2012

SCHOOL BOARD REPRESENTATIVE

Dan Harper	2007
------------	------

CEMETERY TRUSTEES

Sandra Ceres Weston	2007
G. Jarvis Coffin	2008
Ray Pierce	2009

**** APPOINTED BY THE SELECT BOARD ****

ADMINISTRATIVE ASSISTANT

Barbara E. Caverly

SECRETARY

Linda E. Coughlan

FIRE CHIEF

Nevan Cassidy	
John Pirkey, 1st Assistant Chief	Kurt Grassett, 2nd Assistant Chief

OVERSEER OF HEALTH AND WELFARE

Linda E. Coughlan
Peter Hopkins, Health Deputy

AUDITORS

Plodzick and Sanderson Professional Association

ROAD AGENT

Kurtis Grassett

HIGHWAY CREW

Albert Anderson Allen Young
Jason Roiko Michael Greene

CHIEF OF POLICE

Steven A. Baldwin

POLICE OFFICERS

Mark Wattendorf
Evelyn Mitchell
Brian Giammarino John Minichiello

AGENT FOR TOWN CLOCK

Robert A. Fogg, Sr.

FEMA/ADA COORDINATOR

Don Briggs

PLANNING BOARD RSA 673:2

5 or 7 Members

TERM EXPIRES

John Carlson	2007
Roberta Nylander	2007
Stephen Froling, Chair	2007
John Jordan	2008
Mark Stevens	2008
Tom Bates, Alt.	2008
Carolyn Boland	2009
John Hayes	Ex Officio – Voting Member

ZONING BOARD OF ADJUSTMENT RSA 673:3

5 Members

Elizabeth Pels, Alt.	2007
Dan LaPlante	2007
Alison Rossiter	2007
Leonard Dowse, Chair	2008
Dan Beers	2008
Ken Chester, Alt.	2008
Jon Grosjean	2009
Lawrence Schwartz	For the Select Board

CONSERVATION COMMISSION RSA 36-A:2

3-7 Members

Stephen Froling	2007
Mark Ellingwood	2008
Eric Aldrich, Alt.	2008
Dennis Rossiter	2008
William Elliott, Co-Chair	2008
Francelia Clark	2008
Lee Baker	2009
Ron Mack, Co-Chair	2009
Paul Faber, Alt.	2009
Margaret Carlson	For the Select Board

FOREST MANAGEMENT SUBCOMMITTEE

Robert Fogg	Water Commission
Mark Ellingwood	At Large
Margaret Carlson	For the Select Board

RECREATION COMMITTEE

Mary Welch	2007
Charles Kerwin	2007
Jeff Wilder	2007
Nancy Adams – “Happenings Staff”	
Margaret Carlson	For the Select Board

RECREATION SUB-COMMITTEE

CONCERT SERIES

Sophia Rallis Claudia Dery Robin Gregg

SEXTON

Kurtis Grassett

TOWN APPRAISER

Cross Country Appraisal Group, LLC

HISTORIC DISTRICT COMMISSION

Glenda Lewis	2007
Robert Short	2008
David Robinson	2008
Nancy Gamble	2008
Bobbi Coffin, Alt.	2009
Roberta Nylander	For Planning Board
John Hayes	For the Select Board

HANCOCK COMMUNITY HOUSING AUTHORITY

Nancy Macalaster	2007
Richard Amidon	2008
Wayne Gordon - Resigned	2008
John Jordan	2009
Lilla Lyon	2009
Margaret Carlson	For the Select Board

BUILDING INSPECTOR

Peter Hopkins
Charles Stevenson, Deputy

TRANSFER/RECYCLE COMMITTEE

Dennis Caldwell	2007
George Salazar	2007
Pierce Rigrod	2008
Allen Welch	2009
Richard Bell	2009
Clay Sherman	2009
Greg Lusted	2009
Kurtis Grasset	Road Agent
Lawrence Schwartz	For the Select Board

CIP COMMITTEE

Alison Rossiter Lawrence Schwartz Stephen Froling
Neal Cass

BALLOT CLERKS

Barbara Caverly Linda Coughlan Neal Cass Nancy Adams Anthony Brown
Eleanor Amidon Judy Zanca Elinor Johnson Clay Sherman
Kathleen Villeneuve Nancy Musarra

****APPOINTED BY RECREATION COMMITTEE****

LIFEGUARDS

Nancy Gladding, Waterfront Director
Alexis Blanchette Nathalie Morse Woodbury Roland

SUMMER RECREATION PROGRAM

Sara Hardwick, Director
Emma Harper-Lentricchia Brady Blanchette Peter LaPlante

****APPOINTED BY STATE****

FOREST FIRE WARDEN

Nevan P. Cassidy-P

****APPOINTED BY SELECTMEN ON RECOMMENDATION OF FIRE WARDEN****

DEPUTY FIRE WARDENS

Kurtis Grasset - P John Pirkey - P
Aaron Blanchette Jon Grosjean Edward Coughlan, Jr.
P = Gives Burn Permits

****APPOINTED BY MODERATOR****

ADVISORY COMMITTEE

Catherine Cambal-Hayward	2007
Sean Kerwin	2007
Robert Short	2007
Mary Wisentaner - Resigned	2008
Laurie Bryan	2009
John Goodhue	2009

****APPOINTED BY THE CONSERVATION COMMISSION****

OPEN SPACE COMMITTEE

Bill Elliott	Paul Faber	Ron Mack
Don & Lillian Stokes	Mary Lou O'Neil	Diane Miller
Karen Primiano	Kim & Scott Cunningham	Tom Faber
Steve Froling	Ducky Gardner	Evelein Bacharach
Meade Cadot	Jonathan Dowse	Vicki Steifel
Sandy Taylor	Charlie Daloz	Bill Tapley
Sara Dowse	Lee Baker	Eleanor Briggs

****OTHER COMMITTEES****

HANCOCK TOWN LIBRARY

Amy Markus, Director
Shirley Kane, Librarian Susan Roper, Librarian
Linda J. Claff, Children's Librarian
Roberta Nylander, Assistant Children's Librarian

FIREWORKS

John Hayes Neal Cass Ellen Kidd Woody Huntington Bonnie Castor
Amy Markus

ARCHIVES COMMITTEE

Howard Mansfield, Chair
Barbara Caverly Beth Grosjean John Hayes Bobbie Nylander
Eric Aldrich

MEMORIAL DAY - 2006

Kenneth Davis, Co-Chair Hank Drury Dr. Robert Benoit, Co-Chair
Paul Daly Howard Weston

OLD HOME DAY - 2006

Lauren and Dave Carney Jeff & Ruth Wilder Eric & Adine Aldrich
Dan & Roberta LaPlante Marty & Paula Rounds Renee Miller

CONTOOCOOK/NORTH BRANCH LOCAL ADVISORY COMMITTEE

Edward R. (Ted) Leach
Richard Bell

VILLAGE PLANNING COMMITTEE

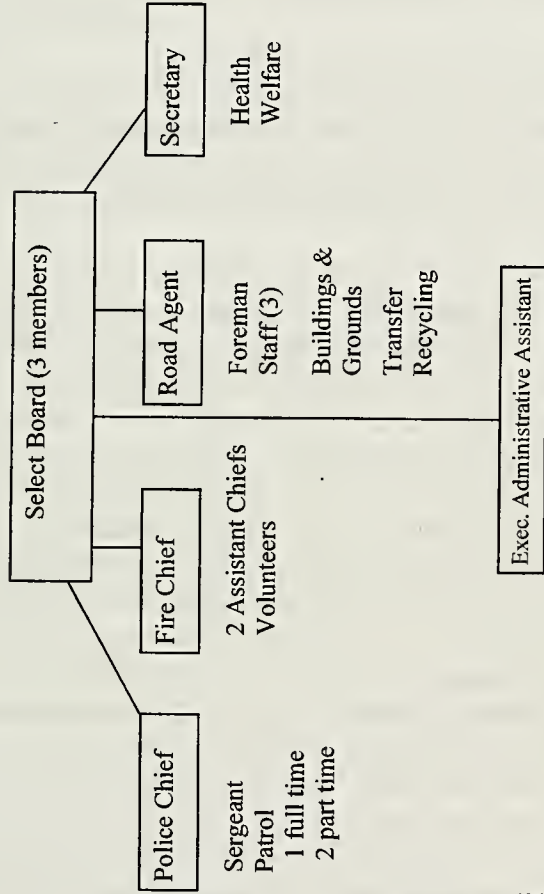
Howard Mansfield, Chair
Mary Covington * Jim Gamble Mike Fallon Kurt Grassett
Tom Pisaturo Steve Pope Dennis Rossiter

REPRESENTATIVE TO GENERAL COURT

Ron Mack
David Essex
Gil Shattuck

WITH GRATITUDE AND APPRECIATION

Hancock Town Government



Elected Officials
 Cemetery Trustees
 Common Commissioners
 Library Trustees
 Select Board
 School Board Rep.
 Supervisors of the Checklist
 Tax Collector
 Town Clerk
 Town Moderator
 Treasurer
 Trustees of Trust Funds
 Water Commissioners

Commissions Appointed by the Select Board
 Conservation Commission
 Community Housing Authority

Ad Hoc Committees appointed by Select Board
 Historic Records
 Seasonal Events - Memorial Day, July 4th
 Town Health
 Village Planning

Regulatory Boards & Agents Appointed by Select Board
 Code Enforcement Officer
 Historic District Commission
 Planning Board
 Zoning Board of Adjustment

Town Library—governed by Library Trustees
 Library Director
 Children's Librarian
 Staff
 Volunteers

Standing Committees appointed by Select Board, except as noted
 Town Advisory—appointed by Town Moderator
 Capital Improvement Plan
 Conval Selectmen's Advisory
 Emergency Management
 Hancock Happenings Recreation
 Summer Programs
 Old Home Days
 Recycling & Transfer
 Town Clock

The Select Board is responsible for the overall administration of the town. The board has a representative on most town committees and meets regularly with department heads. All elected officials, members of regulatory boards, trustees, and commissioners are governed by specific state statutes.

**STATE OF NEW HAMPSHIRE
TOWN WARRANT
HANCOCK NH**

To the Inhabitants of the Town of Hancock, in the County of Hillsborough in said state qualified to vote in Town Affairs; You are hereby notified to meet at the **TOWN OFFICE BUILDING** in said Hancock on Tuesday, the thirteenth (13th) day of March 2007 at eight of the clock in the forenoon until seven of the clock in the evening, for ballot voting of Town Officers and all other matters requiring ballot vote; and, to meet at said **FIRE STATION** in said Hancock, on Saturday, the seventeenth (17th) day of March 2007 at nine of the clock in the morning, to act upon the following subjects:

1. To choose all necessary Town Officers for the year ensuing.
2. Are you in favor of the adoption of Amendment No. 1 as proposed by the planning board for the town zoning ordinance as follows: amend the floodplain ordinance as necessary to comply with the requirements of the National Flood Insurance Program?
3. To see if the Town of Hancock will vote to raise and appropriate up to Two hundred fifteen thousand dollars (\$215,000.00) for the purchase of a new road grader; and to authorize the issuance of not more than \$185,000.00 of bonds or notes in accordance with the provisions of the Municipal Finance Act (RSA 33) and to authorize the municipal officials to issue and negotiate such bonds or notes and to determine the rate of interest thereon; furthermore, to apply the trade-in allowance of \$30,000.00 toward this purchase; or take any other action relating thereto. Selectboard recommends this appropriation. **(2/3 MAJORITY BALLOT VOTE REQUIRED)**
4. To see if the Town of Hancock will vote to raise and appropriate \$1,627,726.00 which represents the operating budget, inclusive of the water Department operations. Said sum exclusive of all special or individual articles addressed; or take any other action relating thereto. Selectboard recommends this appropriation.
5. To see if the town will vote to extend from June 30, 2007 to June 30, 2010, the time within which the Selectmen may exercise the authority granted to them by a warrant article adopted by Town Meeting in March 2004 relating, among other things, to raising and bonding up to \$375,000 for the purchase of land or other property for open space purposes; or take any other action relating thereto. Selectboard recommends this article. **(Simple majority required)**

6. To see if the Town of Hancock will vote to raise and appropriate up to twenty-nine thousand one hundred sixty dollars (\$29,160.00) for the purchase of a new Ford Expedition 4WD special service police vehicle; and, to apply the trade-in allowance of \$3,000 toward this purchase; or take any other action relating thereto. Selectboard recommends this appropriation. **(Majority vote required)**
7. To see if the Town of Hancock will vote to establish a Capital Reserve Fund under the provisions of RSA 35:1 for the purpose of repairs/replacement to town owned bridges and to appropriate fifty thousand dollars (\$50,000) of excess state aid for bridge work that was received in 2006 and is being held in undesignated surplus to be placed in this fund; and, to appoint the Selectboard as agents to expend from this Bridge Capital Reserve Fund; or take any other action relating thereto. Selectboard recommends this appropriation No amount to come from taxation; **(Majority vote required)**
8. To see if the Town of Hancock will vote to raise and appropriate up to one thousand five hundred dollars (\$1,500) to perform the necessary repairs to the Town Office Building Cupola; or take any other action relating thereto. Selectboard recommends this appropriation. **(Majority vote required)**
9. To see if the Town of Hancock will vote to raise and appropriate the sum of three thousand seven hundred fifty dollars (\$3,750.00) for the purpose of funding The Grapevine Family and Community Resource Center programs and services for the people of Antrim, Bennington, Francestown and Hancock. This amount represents the Town of Hancock's portion of the funds needed to support The Grapevine; or take any other action relating thereto. The Selectboard recommends this appropriation. **(Majority vote required)**
10. To see if the Town of Hancock will vote to raise and appropriate up to eight thousand dollars (\$8,000) for the purpose of modifying the interior of the Town Highway Barn to improve the office, break room and bathroom; or take any other action relating thereto. Selectboard recommends this appropriation. **(Majority vote required)**
11. To see if the Town of Hancock will vote to reclassify as a Class A trail pursuant to the provisions of RSA 231-A, and the Town of Hancock Class VI Road and Class A Trail OHRV Policy, the Class VI portion of Whittmore Road at its intersection with Old Dublin Road to its terminus (approximately 1.1 miles); or take any other action relating thereto.
12. To see if the Town of Hancock will vote to reclassify as a Class A trail pursuant to the provisions of RSA 231-A, and the Town of Hancock Class VI Road and Class A Trail OHRV Policy, the Class VI portion of Jaquith Road from the end of the privately maintained section to the Nelson town line (approximately 2 miles); or take any other action relating thereto.

13. To see if the Town of Hancock will vote to reclassify as a Class A trail, pursuant to the provisions of RSA 321-A, and the Town of Hancock Class VI Road and Class A Trail OHRV Policy, the Class VI portion of Bittersweet Lane to the Bennington town line (approximately .45 miles); or take any other action relating thereto.
14. To see if the Town of Hancock will vote to reclassify as a Class A trail pursuant to the provisions of RSA 231-A, and the Town of Hancock Class VI Road and Class A Trail OHRV Policy, the Class VI portion of Jaquith Road from its intersection with Route 137 easterly to its intersection with Hayward Road (formerly King's Highway), (approximately .50 miles) or take any other action relating thereto.
15. To see if the Town of Hancock will vote to reclassify as a Class A trail pursuant to the provisions of RSA 231-A, and the Town of Hancock Class VI Road and Class A Trail OHRV Policy, the Class VI portion of road (n/f the Nick Shea Road) from its intersection with Antrim Road westerly to its intersection with Brimstone Corner Road (approximately 1 mile); or take any other action relating thereto
16. To see if the Town of Hancock will vote to raise and appropriate up to twenty eight thousand dollars (\$28,000.00) for the purpose of surveying the bounds of the 1795 Hosley Grant that encompasses the Common area and the layout of what is now Main Street; or take any other action relating thereto. This sum to come from fund balance and no amount to be raised from taxation.
Selectboard recommends this appropriation. **(Majority vote required)**
17. To see if the Town of Hancock will vote to raise and appropriate three thousand dollars (\$3,000) to support the Open Spaces activities of the Conservation Commission; or take any other action relating thereto. Selectboard recommends this appropriation. **(Majority vote required)**
18. To see if the Town of Hancock will vote to raise and appropriate up to \$2,131.00 for the purpose of repairs and replacement of recreational facilities; and to authorize the withdrawal of this sum from the Hancock Recreation Fund (Revenue Fund) established for this purpose at the 1993 town meeting to fund this appropriation; or take any other action relating thereto. {No funds to be raised by taxation.} The Selectboard recommends this appropriation.
(Majority vote required)

19. To see if the Town of Hancock will vote to raise and appropriate up to \$1,988.00 for the purpose of repairs and replacement of town highway equipment; and to authorize the withdrawal of this sum from the Hancock Highway Special Revenue Fund established for this purpose at the 1999 town meeting to fund this appropriation; or take any other action relating thereto. {No funds to be raised by taxation.} The Selectboard recommends this appropriation.

(Majority vote required)

20. To see if the Town of Hancock will vote to raise and appropriate up to \$7,838.00 for the purpose of repairs and replacement of police equipment; and to authorize the withdrawal of this sum from the Hancock Police Equipment Repair/Replacement Fund (Revenue Fund) established for this purpose at the 1993 town meeting to fund this appropriation; or take any other action relating thereto. {No funds to be raised by taxation.} The Selectboard recommends this appropriation.

(Majority vote required)

21. To see if the Town of Hancock will vote to raise and appropriate up to \$714.00 for the purpose of purchasing baseball equipment and doing maintenance and repairs to the ball fields; and to authorize the withdrawal of this sum from the Hancock Baseball Fund (Revenue Fund) established for this purpose at the 1997 town meeting to fund this appropriation; or take any other action relating thereto. {No funds to be raised by taxation.} The Selectboard recommends this appropriation.

(Majority vote required)

22. To see if the Town of Hancock will vote to raise and appropriate up to \$5,370.00 for the purpose of preservation and storage of the town's archival records; and to authorize the withdrawal of this sum from the Hancock History Fund (Revenue Fund) established for this purpose at the 1993 town meeting to fund this appropriation; or take any other action relating thereto. {No funds to be raised by taxation.} The Selectboard recommends this appropriation.

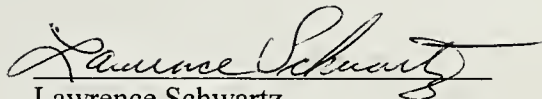
(Majority vote required)

23. To see if the Town of Hancock will vote to raise and appropriate up to \$893.00 for the purpose of repairs to the tennis court; and to authorize the withdrawal of this sum from the Hancock Tennis Court Fund (Revenue Fund) established for this purpose at the 1993 town meeting to fund this appropriation; or take any other action relating thereto. {No funds to be raised by taxation.} The Selectboard recommends this appropriation.

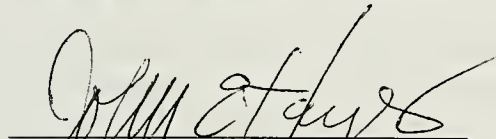
(Majority vote required)

24. To see if the town will go on record in support of effective actions by the President and the Congress to address the issue of climate change which is increasingly harmful to the environment and economy of New Hampshire and to the future well being of the people of Hancock. These actions include the establishment of a national program requiring reductions of U.S. greenhouse gas emissions while protecting the U.S. economy; and, the creation of a major national research initiative to foster rapid development of unsustainable energy technologies thereby stimulating new jobs and investment. In addition, the town of Hancock encourages New Hampshire citizens to work for emission reductions within their communities, and we ask our Selectmen to consider the appointment of a voluntary energy committee to recommend local steps to save energy and reduce emissions. **(By Petition)**
25. To see if the Town of Hancock will adopt the following resolution: We believe in a New Hampshire that is just and fair. The property tax has become unjust and unfair. "The Pledge" perpetuates a burdensome property tax by preventing discussion of any alternatives. We urge our elected officials to reject "The Pledge," have an open discussion covering all options, and to adopt a revenue system that relieves the local property tax burden. **(By Petition)**
26. To see if the Town of Hancock will vote to formally close out the Kepner Memorial Fund established at the 1999 Town Meeting. This motion will legally terminate the Kepner Memorial Fund from which the remaining accrued balance was approved for expenditure at the 2000 Town Meeting; or take any other action relating thereto.
27. To see if the Town of Hancock will vote to formally close out the joint Town/Meetinghouse Trust Fund established at the 1993 Town Meeting. This motion will legally terminate the Town/Meetinghouse Trust Fund from which the remaining accrued balance was approved for expenditure at the 1996 Town Meeting; or take any other action relating thereto.
28. To see if the Town of Hancock will vote to authorize the Selectboard to accept the reports of auditors and committees as printed in the Town Report; or take any other action relating thereto. **(Majority vote required)**
29. To transact any other business that may legally come before said meeting.

Given unto our hands and seal, this day of February in the year of Our Lord Two Thousand and Seven.


Lawrence Schwartz


Margaret A. Carlson


John E. Hayes
Hancock Selectboard

REPORT OF THE SELECT BOARD

Another interesting year in Hancock ended on a warm note. The high temperatures and lack of snow created an illusion and season confusion. Some would see the unusual weather as a routine aberration. Others might say this is a sure sign of global warming and long-term climate change.

Honestly, because the Select Board is consistently concerned about fiscal solvency, our first thoughts revolved around fuel consumption and overtime. We found ourselves hoping that less spending in 2006 would provide more budget flexibility in 2007.

The summer of 2006 saw our town recovering effectively from the October 2005 flood damage. The Cavender Road bridge was destroyed and it had to be replaced. After the 2006 Town Meeting approved the replacement project, Kurt Grasset and the highway crew proceeded to coordinate and execute a complex endeavor culminating in a new bridge that should last a very long time. Also, once the dust settled, we learned that we could get compensated for much of the town labor and equipment use. In the end, we had the benefit of a new bridge at no cost to the taxpayers.

Another item that received approval at the 2006 Town Meeting was the Pumper truck for the Fire Department. These large pieces of equipment are on a 20-year cycle according to the Capital Improvements Program (C.I.P.). The Pumper will be paid for in five annual installments beginning in 2007.

In other Fire Department news, they sold the old Rescue Truck and bought a new one – a very nice vehicle. The new truck was paid for by the Fire Department (using trust fund money) so there was no cost to Hancock taxpayers.

Other noteworthy improvements during 2006 are as follows:

- Paving of parking areas in front of the Market and Fiddleheads
- A painted crosswalk near the Post Office
- Diagonal parking lines at the Market and Fiddleheads
- Refurbished flooring in the Town Hall (main floor of church)
- Antrim Road rebuild (partial)
- Middle Road paving
- A new and improved Zoning Ordinance
- A repaired roof for the Highway Department Barn
- An increased Veteran's Tax Benefit (from \$100 to \$300)
- New assessing software (Avitar)

The Avitar software package was not only necessary (for accounting and tax collecting reasons), but very beneficial for town administration. We now have greater access to information about town properties. This was a significant benefit as we started to accumulate data for the new and improved Master Plan for the Town of Hancock. This should be completed in 2007.

We thank all of those who participated in the process of gathering information that is being fed to the larger Master Plan Advisory Committee. And thanks to all of the residents who completed the survey form.

Lastly, we want to thank Barbara Caverly and Linda Coughlan for their constant support and guidance. A sincere thanks also to the many volunteers in Hancock who sacrifice their evenings so that services may continue to be provided to all residents. We really appreciate all that they do. There are way too many to list here, but we want pay a special tribute and give proper recognition to those who provide leadership for the various groups.

So thank you, Hunt Dowse, Stephen Froling, Jarvis Coffin, Bill Elliott, Ron Mack, Howard Mansfield, John Jordan, Jeff Wilder, Ric Haskins, the Fireworks Committee, the entire Old Home Days team, and a very special thanks to Nancy Adams for the Hancock Happenings that we enjoy each month.

Best Wishes for 2007 and beyond.

Respectfully submitted for the Select Board by Larry Schwartz

REPORT FROM THE HANCOCK TOWN ADVISORY COMMITTEE

The Advisory Committee was called to meet Richard M. Haskins, Town Moderator, on November 14th, 2006. At that time we received the scheduled goals of the Select Board with respect to budget submission, review and approval.

Starting in November, the Committee began reviewing the proposed expenses of the town departments as submitted by the department heads. Subsequently, we met with those departments which had significant expenses or changes from previous years. All budgets were reviewed with the underlying considerations of the necessity of the expense, and the possibility of incurring it this year, or delaying it to some future date. It should be mentioned that this town continues to be served by dedicated, conscientious individuals, whose primary interest is the welfare of the Town. The department heads' willingness to meet with the Committee and review their operations was gratifying and constructive.

On February 1st, 2007, the Committee met with the Select Board and presented their recommendations. It was not surprising that the Board had reached many of the same conclusions, and was, perhaps, even more stringent in their evaluations. The Advisory Committee concurs with the Budget, including Warrant Articles submitted for consideration at the Annual Town Meeting.

The Committee is aware of the Town's long range capital requirements as carried over from last year's Advisory Committee report and will continue to review these costs.

Respectfully Submitted,

Hancock Budget Advisory Committee

Cathy Cambal-Hayward, Chair

Sean Kerwin

Robert Short

Laurie Bryan

SUMMARY OF 2006 TOWN MEETING MINUTES

ARTICLE 1: Town officers were elected by **BALLOT** on March 14th, 2006. Moderator Haskins read the results of the March 14th election.

ARTICLE 2: Voted at Town Election to adopt a proposal of the Planning Board to amend the Hancock Zoning Ordinance, which proposed a comprehensive revision of the existing Hancock Zoning Ordinance and included a comprehensive revision of the existing Hancock Historic District Ordinance and adopted an amended Building Code. The vote was Yes: 260, No: 62.

ARTICLE 3: Voted by a **BALLOT** to see if the Town of Hancock would raise and appropriate up to two hundred fifteen thousand dollars (\$215,000.00) to purchase a pumper fire truck and to authorize the issuance of not more than two hundred fifteen thousand dollars (\$215,000.00) of bonds or notes in accordance with the provisions of the Municipal Finance Act and to authorize the municipal officials to issue and negotiate such bonds or notes and to determine the rate of interest thereon. The Article **PASSED** by **BALLOT** Yes - 155, No - 9.

Town Clerk Beth Grosjean administered the Oath of Office to the newly elected officials present at the meeting.

ARTICLE 4: Voted by a show of cards to see if the Town of Hancock would raise and appropriate up to one million five hundred twenty-two thousand three hundred eighty-five dollars (\$1,522,385.00) which represents the operating budget, inclusive of the Water Department operations. The Article **PASSED** unanimously.

ARTICLE 5: Voted by a show of cards to see if the Town of Hancock would vote to raise and appropriate up to three thousand dollars (\$3,000.00) for the purpose of continuing the work of the Open Spaces Committee. The Article **PASSED** unanimously.

ARTICLE 6: Voted by a show of cards to see if the Town of Hancock would raise and appropriate up to eleven thousand dollars (\$11,000.00) to repair the metal roof on the Highway Barn. The Article **PASSED** unanimously.

ARTICLE 7: Voted by a show of cards to see if the Town of Hancock would raise and appropriate up to three thousand five hundred dollars (\$3,500.00) to maintain the trees along Main Street and in the Historic District. The Article **PASSED** unanimously.

ARTICLE 8: Voted by a show of cards to see if the Town of Hancock would raise and appropriate up to thirteen thousand dollars (\$13,000.00) for the purpose of improving the parking on Main Street from the Hancock Generations Salon past the Manning House. The Article **PASSED** with a majority.

ARTICLE 9: Voted by a show of cards to see if the Town of Hancock would raise and appropriate up to four thousand five hundred dollars (\$4,500.00) to refinish the Town Hall floor in the Meetinghouse. The Article **PASSED** unanimously.

ARTICLE 10: Voted by a show of cards to see if the Town of Hancock would raise and appropriate up to six thousand dollars (\$6,000.00) to repair the Multi purpose Court. The Article **PASSED** with a majority.

ARTICLE 11: Voted by a show of cards to see if the Town of Hancock would raise and appropriate up to eight thousand dollars (\$8,000.00) to hire an attorney to prosecute court cases brought by the police department. The Article **PASSED** with a majority.

ARTICLE 12: Voted by a show of cards to see if the Town of Hancock would raise and appropriate up to three thousand seven hundred fifty dollars (\$3,750.00) to fund the Grapevine Family & Community Resource Center programs and services for the people of Antrim, Bennington, Francestown and Hancock. The Article **PASSED** unanimously.

ARTICLE 13: Voted by a show of cards to see if the Town of Hancock would raise and appropriate up to five thousand five hundred dollars (\$5,500.00) to purchase a trailer-mounted generator, and, to authorize the Select Board to apply for and accept any grants that may become available. The Article **PASSED** with a majority.

ARTICLE 14: Voted by a show of cards to see if the Town of Hancock would raise and appropriate up to one thousand seven hundred fifty seven dollars (\$1,757.00) for the repair and installation of storm windows on the second floor of the Post Office and to take this sum from the fund balance and no amount to be raised by taxation. The Article **PASSED** with a majority.

ARTICLE 15: Voted by a show of cards to see whether the Town of Hancock would adopt the provisions of the optional veterans' tax credit in its entirety and not in addition to, in accordance with RSA 72:27-a. The tax credit would be in the amount of one hundred fifty dollars (\$150.00). Irene Moore moved to amend the tax credit to three hundred dollars (\$300.00). The amendment was seconded by Kathy Anderson. The amendment was **VOTED** on by a show of cards and **PASSED** with a majority. The amended Article **PASSED** with a majority.

ARTICLE 16: Voted by a show of cards to see if the Town of Hancock would raise and appropriate up to fifty five thousand dollars (\$55,000.00) for the purpose of rebuilding the section of Antrim Road from Evergreen Hill to the Delia Daniels residence (#25 Antrim Road). The Article **PASSED** with a majority.

ARTICLE 17: Voted by a show of cards to see if the Town of Hancock would raise and appropriate the sum of ninety thousand dollars (\$90,000.00) for a complete revaluation. The sum is to come from the fund balance and no amount to be raised from taxation. The Article **PASSED** unanimously.

ARTICLE 18: Voted by a show of cards to see if the Town of Hancock would raise and appropriate five hundred fifty thousand dollars (\$550,000.00) for the purpose of constructing a new bridge on Cavender Road to replace the one destroyed by floods in 2005. Sum would be offset by 75% from FEMA, 20% from the State of NH and 5% from the Town of Hancock. Larry Schwartz moved the Town of Hancock raise and appropriate a sum not to exceed three hundred seventy five thousand dollars (\$375,000.00) for the purpose of constructing a new bridge on Cavender Road. Kurt Grassett explained the drop in the estimated cost of the bridge. The Article

PASSED with a majority.

ARTICLE 19: Voted by a show of cards to see if the Town of Hancock would raise and appropriate up to one thousand eight hundred sixty four dollars (\$1,864.00) for the repair and replacement of recreational facilities with funds withdrawn form the Hancock Recreation Fund. The Article **PASSED** unanimously.

ARTICLE 20: Voted by a show of cards to see if the Town of Hancock would raise and appropriate two thousand three hundred dollars (\$2,300.00) for the purpose of repairs and replacement of town highway equipment with funds withdrawn for the Hancock Highway Special Revenue Fund. The Article **PASSED** unanimously.

ARTICLE 21: Voted by a show of cards to see if the Town of Hancock would raise and appropriate up to six thousand four hundred dollars (\$6,400.00) for the purpose of repairs and replacement of police equipment with funds withdrawn form the Hancock Police Equipment Repair/Replacement Fund. The Article **PASSED** unanimously.

ARTICLE 22: Voted by a show of cards to see if the Town of Hancock would raise and appropriate up to four hundred sixty dollars (\$460.00) for the purpose of purchasing baseball equipment and doing maintenance and repairs to the ball fields with funds withdrawn from the Hancock Baseball Fund. The Article **PASSED** unanimously.

ARTICLE 23: Voted by a show of cards to see if the Town of Hancock would raise and appropriate up to eight thousand dollars (\$8,000.00) for the purpose of preservation and storage of the town's archival records with funds withdrawn from the Hancock History Fund. The Article **PASSED** unanimously.

ARTICLE 24: Voted by a show of cards to see if the Town of Hancock would raise and appropriate up to eight hundred fifty dollars (\$850.00) for the purpose of repairs to the tennis court with funds withdrawn from the Hancock Tennis Court Fund. The Article **PASSED** unanimously.

ARTICLE 25: Voted by a show of cards to see if the Town of Hancock would authorize the Selectmen to accept the reports of auditors and committees as printed in the Town Report. The Article **PASSED** unanimously.

ARTICLE 26: There being no other business, a motion to adjourn was made and seconded. The motion taken by a voice vote **PASSED** unanimously. The meeting adjourned at 12:50 p.m.

BUDGET OF THE TOWN/CITY

_____ HANCOCK

Appropriations and Estimates of Revenue for the Ensuing Year January 1, 2007 to December 31, 2007

or Fiscal Year From _____ to _____

IMPORTANT:

Please read RSA 32:5 applicable to all municipalities.

- 1. Use this form to list the entire budget in the appropriate recommended and not recommended area. This means the operating budget and all special and individual warrant articles must be posted.
- 2. Hold at least one public hearing on this budget.
- 3. When completed, a copy of the budget must be posted with the warrant. Another copy must be placed on file with the town clerk, and a copy sent to the Department of Revenue Administration at the address below.

This form was posted with the warrant on (Date): _____

February 15, 2007

GOVERNING BODY (SELECTMEN)

Please sign in ink.

Karenne Schwartz

Margaret Carlson

Bill E. Hoop

THIS BUDGET SHALL BE POSTED WITH THE TOWN WARRANT

FOR DRA USE ONLY

NH DEPARTMENT OF REVENUE ADMINISTRATION
 MUNICIPAL SERVICES DIVISION
 P.O. BOX 487, CONCORD, NH 03302-0487
 (603)271-3397

1 2 3 4 5 6 7

Acct. #	PURPOSE OF APPROPRIATIONS (RSA 32:3,V)	Warr. Art.#	Appropriations Prior Year As Approved by DRA	Actual Expenditures Prior Year	Appropriations Ensuing FY (RECOMMENDED)	Appropriations Ensuing FY (NOT RECOMMENDED)
GENERAL GOVERNMENT			XXXXXXXXXX	XXXXXXXXXX	XXXXXXXXXX	XXXXXXXXXX
4130-4139	Executive		129,833	127,735	131,077	
4140-4149	Election,Reg.& Vital Statistics		25,930	19,822	18,464	
4150-4151	Financial Administration		14,332	14,483	15,227	
4152	Revaluation of Property		90,000	90,000		
4153	Legal Expense		8,000	2,111	6,000	
4155-4159	Personnel Administration		209,437	209,672	227,803	
4191-4193	Planning & Zoning		2,525	2,429	2,425	
4194	General Government Buildings		66,804	51,132	47,237	
4195	Cemeteries		7,588	11,094	8,338	
4196	Insurance		22,575	23,267	26,075	
4197	Advertising & Regional Assoc.		2,000	2,001	2,000	
4199	Other General Government					
PUBLIC SAFETY			XXXXXXXXXX	XXXXXXXXXX	XXXXXXXXXX	XXXXXXXXXX
4210-4214	Police		212,065	203,645	206,433	
4215-4219	Ambulance		5,727	5,727	17,000	
4220-4229	Fire		68,379	61,610	67,911	
4240-4249	Building Inspection		5,550	3,538	3,500	
4290-4298	Emergency Management		6,004	432	655	
4299	Other (Incl. Communications)					
AIRPORT/AVIATION CENTER			XXXXXXXXXX	XXXXXXXXXX	XXXXXXXXXX	XXXXXXXXXX
4301-4309	Airport Operations					
HIGHWAYS & STREETS			XXXXXXXXXX	XXXXXXXXXX	XXXXXXXXXX	XXXXXXXXXX
4311	Administration		59,732	59,662	64,030	
4312	Highways & Streets		460,181	450,809	391,708	
4313	Bridges		375,500	308,946	100	
4316	Street Lighting		2,400	2,390	2,500	
4319	Other					
SANITATION			XXXXXXXXXX	XXXXXXXXXX	XXXXXXXXXX	XXXXXXXXXX
4321	Administration					
4323	Solid Waste Collection		81,473	76,137	84,785	
4324	Solid Waste Disposal					
4325	Solid Waste Clean-up		3,500	1,537	3,179	
4326-4329	Sewage Coll. & Disposal & Other					

1	2	3	4	5	6	7
Acct. #	PURPOSE OF APPROPRIATIONS (RSA 32:3,V)	Warr. Art.#	Appropriations Prior Year As Approved by DRA	Actual Expenditures Prior Year	Appropriations Ensuig FY (RECOMMENDED)	Appropriations Ensuig FY (NOT RECOMMENDED)
WATER DISTRIBUTION & TREATMENT			XXXXXXXXXX	XXXXXXXXXX	XXXXXXXXXX	XXXXXXXXXX
4331	Administration		41,097	41,097	41,256	
4332	Water Services					
4335-4339	Water Treatment, Conserv.& Other					
ELECTRIC			XXXXXXXXXX	XXXXXXXXXX	XXXXXXXXXX	XXXXXXXXXX
4351-4352	Admin. and Generation					
4353	Purchase Costs					
4354	Electric Equipment Maintenance					
4359	Other Electric Costs					
HEALTH			XXXXXXXXXX	XXXXXXXXXX	XXXXXXXXXX	XXXXXXXXXX
4411	Administration					
4414	Pest Control					
4415-4419	Health Agencies & Hosp. & Other		8,991	8,730	5,241	
WELFARE			XXXXXXXXXX	XXXXXXXXXX	XXXXXXXXXX	XXXXXXXXXX
4441-4442	Administration & Direct Assist.		850	727	850	
4444	Intergovernmental Welfare Pymnts					
4445-4449	Vendor Payments & Other		12,000	8,156	10,000	
CULTURE & RECREATION			XXXXXXXXXX	XXXXXXXXXX	XXXXXXXXXX	XXXXXXXXXX
4520-4529	Parks & Recreation		31,476	18,665	22,893	
4550-4559	Library		51,464	47,798	53,772	
4583	Patriotic Purposes		9,400	9,834	11,900	
4589	Other Culture & Recreation					
CONSERVATION			XXXXXXXXXX	XXXXXXXXXX	XXXXXXXXXX	XXXXXXXXXX
4611-4612	Admin.& Purch. of Nat. Resources		3,800	1,708	800	
4619	Other Conservation					
4631-4632	REDEVELOPMENT & HOUSING					
4651-4659	ECONOMIC DEVELOPMENT					
DEBT SERVICE			XXXXXXXXXX	XXXXXXXXXX	XXXXXXXXXX	XXXXXXXXXX
4711	Princ.- Long Term Bonds & Notes		87,635	87,046	136,181	
4721	Interest-Long Term Bonds & Notes		17,261	17,850	18,386	
4723	Int. on Tax Anticipation Notes					
4790-4799	Other Debt Service					

1	2	3	4	5	6	7
Acct. #	PURPOSE OF APPROPRIATIONS (RSA 32:3,V)	Warr. Art.#	Appropriations Prior Year As Approved by DRA	Actual Expenditures Prior Year	Appropriations Ensuing FY (RECOMMENDED)	Appropriations Ensuing FY (NOT RECOMMENDED)
CAPITAL OUTLAY			XXXXXXXXXX	XXXXXXXXXX	XXXXXXXXXX	XXXXXXXXXX
4901	Land		215,000	215,000		
4902	Machinery, Vehicles & Equipment					
4903	Buildings					
4909	Improvements Other Than Bldgs.					
OPERATING TRANSFERS OUT			XXXXXXXXXX	XXXXXXXXXX	XXXXXXXXXX	XXXXXXXXXX
4912	To Special Revenue Fund					
4913	To Capital Projects Fund					
4914	To Enterprise Fund					
	Sewer-					
	Water-					
	Electric-					
	Airport-					
4915	To Capital Reserve Fund					
4916	To Exp.Tr.Fund-except #4917					
4917	To Health Maint. Trust Funds					
4918	To Nonexpendable Trust Funds					
4919	To Fiduciary Funds					
SUBTOTAL 1			2,338,509	2,184,790	1,627,726	

If you have a line item of appropriations from more than one warrant article, please use the space below to identify the make-up of the line total for the ensuing year.

Acct. #	Warr. Art. #	Amount	Acct. #	Warr. Art. #	Amount

****SPECIAL WARRANT ARTICLES****

Special warrant articles are defined in RSA 32:3,VI, as appropriations: 1) in petitioned warrant articles; 2) appropriations raised by bonds or notes; 3) appropriation to a separate fund created pursuant to law, such as capital reserve funds or trust funds; 4) an appropriation designated on the warrant as a special article or as a nonlapsing or nontransferable article.

1	2	3	4	5	6	7
Acct. #	PURPOSE OF APPROPRIATIONS (RSA 32:3,V)	Warr. Art.#	Appropriations Prior Year As Approved by DRA	Actual Expenditures Prior Year	Appropriations Ensuing FY (RECOMMENDED)	Appropriations Ensuing FY (NOT RECOMMENDED)
4902	ROAD GRADER	3			215,000	
4210	POLICE CRUISER	6			29,160	
4915	BRIDGE CAPITAL RESERVE	7			50,000	
4194	HIGHWAY OFFICE RENOVATION	10			8,000	
4901	HOSLEY SURVEY	16			28,000	
SUBTOTAL 2 RECOMMENDED			XXXXXXXXXX	XXXXXXXXXX	330,160	XXXXXXXXXX

****INDIVIDUAL WARRANT ARTICLES****

"Individual" warrant articles are not necessarily the same as "special warrant articles". Individual warrant articles might be negotiated cost items for labor agreements or items of a one time nature you wish to address individually.

1	2	3	4	5	6	7
Acct. #	PURPOSE OF APPROPRIATIONS (RSA 32:3,V)	Warr. Art.#	Appropriations Prior Year As Approved by DRA	Actual Expenditures Prior Year	Appropriations Ensuing FY (RECOMMENDED)	Appropriations Ensuing FY (NOT RECOMMENDED)
4194	TOWN OFFICE BUILDING CUPOLA	8			1,500	
4415	THE GRAPEVINE	9	3,750	3,750	3,750	
4611	OPEN SPACE	17	3,000	1,275	3,000	
4520	RECREATION SPECIAL REVENUE		1,864		2,131	
4312	HIGHWAY SPECIAL REVENUE		2,300		1,988	
4210	POLICE SPECIAL REVENUE		6,400		7,838	
4520	BASEBALL SPECIAL REVENUE		460		714	
4520	TENNIS COURT SPECIAL REVENUE		850		893	
4140	HISTORY SPECIAL REVENUE		8,000		5,370	
SUBTOTAL 3 RECOMMENDED			XXXXXXXXXX	XXXXXXXXXX	27,184	XXXXXXXXXX

1	2	3	4	5	6
Acct. #	SOURCE OF REVENUE	Warr. Art.#	Estimated Revenues Prior Year	Actual Revenues Prior Year	Estimated Revenues Ensuing Year
TAXES			XXXXXXXXXX	XXXXXXXXXX	XXXXXXXXXX
3120	Land Use Change Taxes - General Fund		56,000	20,170	37,500
3180	Resident Taxes				
3185	Timber Taxes		22,500	10,781	17,500
3186	Payment in Lieu of Taxes		28,595	22,402	25,000
3189	Other Taxes				
3190	Interest & Penalties on Delinquent Taxes		18,000	19,232	18,700
	Inventory Penalties				
3187	Excavation Tax (\$.02 cents per cu yd)				
LICENSES, PERMITS & FEES			XXXXXXXXXX	XXXXXXXXXX	XXXXXXXXXX
3210	Business Licenses & Permits		7,000	7,567	8,000
3220	Motor Vehicle Permit Fees		300,000	297,644	302,000
3230	Building Permits		8,500	7,215	9,500
3290	Other Licenses, Permits & Fees		2,700	2,703	2,800
3311-3319	FROM FEDERAL GOVERNMENT		300,000	300,000	
FROM STATE			XXXXXXXXXX	XXXXXXXXXX	XXXXXXXXXX
3351	Shared Revenues		13,635	20,000	20,000
3352	Meals & Rooms Tax Distribution		65,597	70,362	70,000
3353	Highway Block Grant		83,021	83,021	78,570
3354	Water Pollution Grant				
3355	Housing & Community Development				
3356	State & Federal Forest Land Reimbursement				
3357	Flood Control Reimbursement		4,514	4,514	4,514
3359	Other (Including Railroad Tax)		75,000	76,613	
3379	FROM OTHER GOVERNMENTS				
CHARGES FOR SERVICES			XXXXXXXXXX	XXXXXXXXXX	XXXXXXXXXX
3401-3406	Income from Departments		43,750	43,197	45,125
3409	Other Charges				
MISCELLANEOUS REVENUES			XXXXXXXXXX	XXXXXXXXXX	
3501	Sale of Municipal Property		300	4,832	33,300
3502	Interest on Investments		16,600	36,004	39,000
3503-3509	Other		29,931	30,292	29,782

1	2	3	4	5	6
Acct. #	SOURCE OF REVENUE	Warr. Art.#	Estimated Revenues Prior Year	Actual Revenues Prior Year	Estimated Revenues Ensuing Year
INTERFUND OPERATING TRANSFERS IN			XXXXXXXXXX	XXXXXXXXXX	XXXXXXXXXX
3912	From Special Revenue Funds		19,874	19,874	18,934
3913	From Capital Projects Funds				
3914	From Enterprise Funds				
	Sewer - (Offset)				
	Water - (Offset)		41,097	41,097	41,256
	Electric - (Offset)				
	Airport - (Offset)				
3915	From Capital Reserve Funds				
3916	From Trust & Fiduciary Funds		1,652		4,413
3917	Transfers from Conservation Funds				
OTHER FINANCING SOURCES			XXXXXXXXXX	XXXXXXXXXX	XXXXXXXXXX
3934	Proc. from Long Term Bonds & Notes		215,000	215,000	185,000
	Amount VOTED From F/B ("Surplus")		148,000	142,411	28,000
	Fund Balance ("Surplus") to Reduce Taxes		60,000	53,500	90,000
TOTAL ESTIMATED REVENUE & CREDITS			1,561,266	1,528,431	1,108,894

****BUDGET SUMMARY****

	Prior Year	Ensuing Year
SUBTOTAL 1 Appropriations Recommended (from page 4)	1,522,385	1,627,726
SUBTOTAL 2 Special Warrant Articles Recommended (from page 5)	913,000	330,160
SUBTOTAL 3 "Individual" Warrant Articles Recommended (from page 5)	76,881	27,184
TOTAL Appropriations Recommended	2,512,266	1,985,070
Less: Amount of Estimated Revenues & Credits (from above)	(1,709,028)	(1,108,894)
Estimated Amount of Taxes to be Raised	803,238	876,176

TOWN OF HANCOCK
REPORT OF THE TREASURER

Statement of Town Funds

As of December 31, 2006

General Fund

Balance as of 01-01-2006	1,647,306.29	
Interest Earned	36,721.90	
Income From All Sources	5,507,995.21	
Select Boards Orders Paid	<u>(5,682,693.11)</u>	
Balance 12-31-2006		1,509,330.29
<u>Location of Funds</u>	<u>1/1/2006</u>	<u>12/31/2006</u>
Ocean National Bank	239,045.92	1,487,505.65
NHPDIP	<u>1,408,260.37</u>	<u>21,824.64</u>
Total	1,647,306.29	1,509,330.29

Conservation Fund (Transferred from Ocean National to NHPDIP 5/2006)

Balance as of 01-01-2006	20,080.01	
Interest Earned	655.53	
Transfers In	218.30	
Transfers Out	<u>(597.87)</u>	
Balance 12-31-2006		20,355.97

Conservation Fund From LUCT (NHPDIP)

Balance as of 01-01-2006	12,024.82	
Interest Earned	155.95	
Transfers In	6,157.50	
Transfers Out	<u>(10,675.00)</u>	
Balance 12-31-2006		7,663.27

Water Fund (NHPDIP)

Balance as of 01-01-2006	34,740.57	
Interest Earned	2,194.93	
Transfers In	66,086.65	
Transfers Out	<u>(19,767.22)</u>	
Balance 12-31-2006		83,254.93

ESCROW FUNDS HELD BY THE TOWN

Boldini Escrow Fund (Ocean National)

Balance as of 01-01-2006	1,647.57	
Interest Earned	<u>4.13</u>	
Balance 12-31-2006		1,651.70

Calhoun & Corwin Forestry, LLC Escrow Fund (Ocean National)

Balance as of 01-01-2006	2,503.78	
Interest Earned	3.30	
Returned 5/22	<u>(2,507.08)</u>	
Balance 12-31-2006		-

John C. Hill Escrow Fund (Ocean National)

Balance as of 01-01-2006	11,035.06	
Received from Town	123.05	
Interest Earned	<u>27.62</u>	
Balance 12-31-2006		11,185.73

Stanek Escrow Fund (Ocean National)

Opened 10/23/06	<u>1,000.00</u>	
Balance 12-31-2006		1,000.00

TOWN OF HANCOCK
REPORT OF THE TREASURER

Special Revenue Funds

As of December 31, 2006

Tennis Court Fund (NHPDIP)

Balance as of 01-01-2006	852.25	
Interest Earned	<u>40.49</u>	
Balance 12-31-2006		892.74

Police Equipment Fund (NHPDIP)

Balance as of 01-01-2006	6,400.36	
Interest Earned	302.43	
Transfers In	2,373.93	
Transfers Out	<u>(1,435.49)</u>	
Balance 12-31-2006		7,641.23

Recreation Fund (NHPDIP)

Balance as of 01-01-2006	1,864.34	
Interest Earned	166.77	
Transfers In	-	
Transfers Out	<u>-</u>	
Balance 12-31-2006		2,031.11

Baseball Fund (NHPDIP)

Balance as of 01-01-2006	459.98	
Interest Earned	23.48	
Transfers In	2,164.96	
Transfers Out	<u>(1,934.82)</u>	
Balance 12-31-2006		713.60


History Fund (NHPDIP)

Balance as of 01-01-2006	8,086.18	
Interest Earned	378.35	
Transfers In	30.00	
Transfers Out	<u>(2,576.68)</u>	
Balance 12-31-2006		5,917.85

Highway Equipment Fund (NHPDIP)

Balance as of 01-01-2006	2,359.49	
Interest Earned	112.22	
Transfers In	1,265.00	
Transfers Out	<u>(1,797.00)</u>	
Balance 12-31-2006		1,939.71

Respectfully submitted,



Neal A. Cass, Treasurer

**DETAILED STATEMENT OF
BUDGETED RECEIPTS
as of 12/31/2006**

<u>RECEIPTS - 2006</u>	<u>Budget</u>		<u>Actual</u>
<u>TAXES:</u>			
Land Use Change	\$ 56,000.00	\$	20,170.00
Yield Taxes	\$ 22,500.00	\$	10,781.00
Payment In Lieu	\$ 28,595.00	\$	28,595.00
Interest-Property	\$ 7,800.00	\$	10,192.00
Interest - Yield/Land Use	\$ -	\$	1,304.00
Interest/Costs-Liens	\$ 10,000.00	\$	7,624.00
Misc. Fees	\$ 100.00	\$	66.00
Excavation Tax	\$ 100.00	\$	46.00
 <u>LICENSES-PERMITTS-FEES</u>			
Planning Board	\$ 1,000.00	\$	2,003.00
Board of Adjustment	\$ 1,300.00	\$	1,283.00
Motor Vehicle Permits	\$ 300,000.00	\$	297,644.00
Clerk's Town Fees	\$ 700.00	\$	886.00
Dog Licenses	\$ 2,000.00	\$	1,767.00
Cable Franchise Fee	\$ 7,000.00	\$	7,567.00
Returned Check Fees	\$ -	\$	50.00
Building Permits	\$ 8,500.00	\$	7,215.00
 <u>DEPARTMENTAL INCOME</u>			
Police-Miscellaneous	\$ -	\$	520.00
Police-Special Details	\$ 10,000.00	\$	1,720.00
Highway Dept.	\$ 500.00	\$	297.00
Copies-Ordinances	\$ 700.00	\$	531.00
Computer Lists	\$ 300.00	\$	149.00
Recreation-Summer Prog.	\$ 3,000.00	\$	2,065.00
Recreation-Swim fees	\$ -	\$	535.00
Recreation-Hancock Happenings	\$ 2,000.00	\$	2,883.00
Old Home Day	\$ 2,400.00	\$	3,961.00
Burials	\$ 2,000.00	\$	3,325.00
Miscellaneous	\$ 700.00	\$	1,361.00
Welfare Reimbursements	\$ -	\$	2,200.00
Memorial Day	\$ -	\$	100.00
 <u>STATE REVENUES</u>			
NH Shared Revenue	\$ 13,635.00	\$	20,000.00
NH Meals-Rooms	\$ 70,362.00	\$	70,362.00
Highway Block Grant	\$ 83,021.00	\$	83,021.00
State-Federal Flood	\$ 4,514.00	\$	4,514.00
 <u>FEDERAL GOVERNMENT</u>			
	\$ -	\$	300,000.00
<u>STATE GOVERNMENT</u>			
	\$ -	\$	75,000.00

**DETAILED STATEMENT OF
BUDGETED RECEIPTS
as of 12/31/2006**

TRANSFER STATION REVENUES

Sale of Recyclables	\$	16,000.00	\$	16,305.00
Tire Disposal	\$	500.00	\$	465.00
Sale of Metals	\$	1,500.00	\$	2,777.00
Freon	\$	750.00	\$	675.00

MISCELLANEOUS REVENUES

Interest-NOW Account	\$	1,600.00	\$	10,368.00
Interest-PDIP	\$	15,000.00	\$	25,635.00
Rent-Post Office	\$	23,886.00	\$	24,000.00
Rent-Preschool	\$	1,625.00	\$	1,625.00
Rent-Garland house	\$	1,918.00	\$	510.00
Rental of Town Facilities	\$	-	\$	1,190.00
Other - Health Ins. Reimbursement	\$	2,302.00	\$	2,131.00
Sale of Town Property	\$	300.00	\$	2,032.00
Cemetery Lot Sales	\$	-	\$	2,800.00
Transfer-Trust Funds	\$	1,652.00	\$	-
Proceeds - Long Term Notes	\$	215,000.00	\$	68,550.00

TOTAL	\$	920,760.00	\$	1,128,800.00
--------------	-----------	-------------------	-----------	---------------------

Neal A. Cass
Town Treasurer

**DETAILED STATEMENT
OF PAYMENTS**
December 31, 2006

	BUDGET	ACTUAL	BUDGET	ACTUAL	BUDGET	ACTUAL
EXECUTIVE OFFICE						
Selectmen	\$ 7,200.00	\$ 7,200.00	\$ 117,273.00	\$ 113,649.00	\$ 950.00	\$ 950.00
Administrative Assist	\$ 45,031.00	\$ 45,031.00	\$ 1,101.00	\$ 1,067.00	\$ 3,800.00	\$ 3,967.00
Secretary	\$ 29,722.00	\$ 29,490.00	\$ 2,071.00	\$ 2,071.00	\$ 32.00	\$ 32.00
Meetings/Seminars	\$ 600.00	\$ 921.00	\$ 38,563.00	\$ 37,685.00	\$ 540.00	\$ 270.00
Appraiser	\$ 5,000.00	\$ 4,265.00	\$ 13,058.00	\$ 12,571.00	\$ 820.00	\$ 3,655.00
Registry Filings	\$ 250.00	\$ 201.00	\$ 9,081.00	\$ 9,051.00	\$ 146.00	\$ 110.00
Telephone	\$ 3,300.00	\$ 3,267.00	\$ -	\$ -	\$ 100.00	\$ 220.00
Tax Map	\$ 995.00	\$ 995.00	\$ 21,825.00	\$ 26,825.00	\$ 1,200.00	\$ 1,337.00
Auditors	\$ 14,000.00	\$ 12,527.00	\$ 6,000.00	\$ 6,277.00	\$ -	\$ 554.00
Advertisements	\$ 1,000.00	\$ 677.00	\$ 475.00	\$ 475.00	\$ 7,588.00	\$ 11,095.00
Printing	\$ 2,000.00	\$ 1,993.00	\$ -	\$ 1,110.00	\$ 134,898.00	\$ 134,911.00
Dues	\$ 1,510.00	\$ 1,470.00	\$ 209,437.00	\$ 210,781.00	\$ 12,480.00	\$ 10,699.00
Town Clerk	\$ 600.00	\$ -	\$ -	\$ -	\$ 3,250.00	\$ 4,207.00
Tax Collector Exp.	\$ 1,250.00	\$ 1,229.00	\$ 300.00	\$ 177.00	\$ 100.00	\$ 320.00
Office Supplies	\$ 4,000.00	\$ 4,288.00	\$ 975.00	\$ 1,295.00	\$ 1,000.00	\$ 809.00
Postage	\$ 2,300.00	\$ 2,533.00	\$ 600.00	\$ 636.00	\$ 4,000.00	\$ 3,596.00
Miscellaneous	\$ 500.00	\$ 434.00	\$ 350.00	\$ 127.00	\$ 2,500.00	\$ 1,505.00
Equipment	\$ 10,575.00	\$ 11,212.61	\$ 930.00	\$ 195.00	\$ 1,207.00	\$ 1,163.00
12/31/06 Accts payable	\$ -	\$ 197.00	\$ -	\$ 201.00	\$ 400.00	\$ 187.00
	\$ 129,833.00	\$ 127,930.61	\$ 2,525.00	\$ 2,631.00	\$ 500.00	\$ 17.00
			\$ 11,001.00	\$ 8,672.00	\$ 3,500.00	\$ 920.00
ELECTION-REGISTRATION			\$ 700.00	\$ 700.00	\$ 6,480.00	\$ 6,484.00
Ballot Clerk	\$ 188.00	\$ 140.00	\$ 2,212.00	\$ 1,932.00	\$ 2,000.00	\$ 494.00
Checklist Super.	\$ 12,852.00	\$ 12,706.00	\$ 13,680.00	\$ 4,004.00	\$ 16,450.00	\$ 16,450.00
Town Clerk	\$ 4,415.00	\$ 3,546.00	\$ 761.00	\$ 708.00	\$ 1,000.00	\$ 793.00
Deputy Clerk	\$ 150.00	\$ 201.00	\$ 6,180.00	\$ 2,136.00	\$ -	\$ -
Advertisements	\$ 250.00	\$ 181.00	\$ 5,400.00	\$ 4,977.00	\$ -	\$ 4,364.00
Ballots	\$ 75.00	\$ 121.00	\$ 1,025.00	\$ 801.00	\$ -	\$ 2,162.00
Miscellaneous	\$ 17,930.00	\$ 16,897.00	\$ 1,960.00	\$ 2,538.00	\$ -	\$ 1,506.00
			\$ 150.00	\$ 229.00	\$ 189,785.00	\$ 190,567.00
FINANCIAL ADMINISTRATION			\$ 525.00	\$ 278.00	\$ 7,900.00	\$ 1,903.00
Tax Collector	\$ 10,162.00	\$ 10,174.00	\$ 875.00	\$ 715.00	\$ -	\$ -
Deputy Collector	\$ 500.00	\$ 639.00	\$ 2,700.00	\$ 2,687.00	\$ 304.00	\$ 398.00
Treasurer	\$ 2,000.00	\$ 2,000.00	\$ 250.00	\$ 230.00	\$ 100.00	\$ -
Deputy Treasurer	\$ 1,300.00	\$ 1,300.00	\$ 385.00	\$ 383.00	\$ 404.00	\$ 398.00
Miscellaneous	\$ 370.00	\$ 370.00	\$ -	\$ -	\$ -	\$ -
	\$ 14,332.00	\$ 14,483.00	\$ 48,304.00	\$ 46,450.00	\$ 100.00	\$ 35.00
			\$ -	\$ 1,582.00	\$ -	\$ -
	\$ 1,500.00	\$ 1,162.00	\$ -	\$ 13,600.00	\$ -	\$ -
LEGAL EXPENSE			\$ 48,304.00	\$ 46,450.00	\$ 100.00	\$ 35.00
Planning Board	\$ 300.00	\$ 62.00	\$ 2,000.00	\$ 2,000.00	\$ 5,727.00	\$ 5,727.00
Zoning Board	\$ 6,200.00	\$ 887.00	\$ -	\$ -	\$ -	\$ -
Selectmen	\$ -	\$ 586.00	\$ -	\$ -	\$ -	\$ -
12/31/06 Accts Payable	\$ -	\$ -	\$ -	\$ -	\$ -	\$ -
	\$ 8,000.00	\$ 2,697.00	\$ 5,800.00	\$ 5,800.00	\$ 4,000.00	\$ 2,750.00
			\$ 1,400.00	\$ 1,336.00	\$ 300.00	\$ -
INSURANCE			\$ 2,500.00	\$ 2,500.00	\$ 1,250.00	\$ 788.00
Property-Liability	\$ 21,500.00	\$ 23,267.00	\$ 1,400.00	\$ 1,336.00	\$ 5,550.00	\$ 3,538.00
Miscellaneous	\$ 1,075.00	\$ -	\$ 5,500.00	\$ 5,998.00	\$ -	\$ -
	\$ 22,575.00	\$ 23,267.00	\$ 9,400.00	\$ 9,834.00	\$ 51,464.00	\$ 47,798.00
			\$ -	\$ -	\$ -	\$ -
	\$ 22,575.00	\$ 23,267.00	\$ -	\$ -	\$ -	\$ -
			\$ -	\$ -	\$ -	\$ -
	\$ 8,000.00	\$ 2,697.00	\$ -	\$ -	\$ -	\$ -
			\$ -	\$ -	\$ -	\$ -
	\$ 21,500.00	\$ 23,267.00	\$ -	\$ -	\$ -	\$ -
	\$ 1,075.00	\$ -	\$ -	\$ -	\$ -	\$ -
	\$ 22,575.00	\$ 23,267.00	\$ -	\$ -	\$ -	\$ -
			\$ -	\$ -	\$ -	\$ -
	\$ 8,000.00	\$ 2,697.00	\$ -	\$ -	\$ -	\$ -
			\$ -	\$ -	\$ -	\$ -
	\$ 21,500.00	\$ 23,267.00	\$ -	\$ -	\$ -	\$ -
	\$ 1,075.00	\$ -	\$ -	\$ -	\$ -	\$ -
	\$ 22,575.00	\$ 23,267.00	\$ -	\$ -	\$ -	\$ -
			\$ -	\$ -	\$ -	\$ -
	\$ 8,000.00	\$ 2,697.00	\$ -	\$ -	\$ -	\$ -
			\$ -	\$ -	\$ -	\$ -
	\$ 21,500.00	\$ 23,267.00	\$ -	\$ -	\$ -	\$ -
	\$ 1,075.00	\$ -	\$ -	\$ -	\$ -	\$ -
	\$ 22,575.00	\$ 23,267.00	\$ -	\$ -	\$ -	\$ -
			\$ -	\$ -	\$ -	\$ -
	\$ 8,000.00	\$ 2,697.00	\$ -	\$ -	\$ -	\$ -
			\$ -	\$ -	\$ -	\$ -
	\$ 21,500.00	\$ 23,267.00	\$ -	\$ -	\$ -	\$ -
	\$ 1,075.00	\$ -	\$ -	\$ -	\$ -	\$ -
	\$ 22,575.00	\$ 23,267.00	\$ -	\$ -	\$ -	\$ -
			\$ -	\$ -	\$ -	\$ -
	\$ 8,000.00	\$ 2,697.00	\$ -	\$ -	\$ -	\$ -
			\$ -	\$ -	\$ -	\$ -
	\$ 21,500.00	\$ 23,267.00	\$ -	\$ -	\$ -	\$ -
	\$ 1,075.00	\$ -	\$ -	\$ -	\$ -	\$ -
	\$ 22,575.00	\$ 23,267.00	\$ -	\$ -	\$ -	\$ -
			\$ -	\$ -	\$ -	\$ -
	\$ 8,000.00	\$ 2,697.00	\$ -	\$ -	\$ -	\$ -
			\$ -	\$ -	\$ -	\$ -
	\$ 21,500.00	\$ 23,267.00	\$ -	\$ -	\$ -	\$ -
	\$ 1,075.00	\$ -	\$ -	\$ -	\$ -	\$ -
	\$ 22,575.00	\$ 23,267.00	\$ -	\$ -	\$ -	\$ -
			\$ -	\$ -	\$ -	\$ -
	\$ 8,000.00	\$ 2,697.00	\$ -	\$ -	\$ -	\$ -
			\$ -	\$ -	\$ -	\$ -
	\$ 21,500.00	\$ 23,267.00	\$ -	\$ -	\$ -	\$ -
	\$ 1,075.00	\$ -	\$ -	\$ -	\$ -	\$ -
	\$ 22,575.00	\$ 23,267.00	\$ -	\$ -	\$ -	\$ -
			\$ -	\$ -	\$ -	\$ -
	\$ 8,000.00	\$ 2,697.00	\$ -	\$ -	\$ -	\$ -
			\$ -	\$ -	\$ -	\$ -
	\$ 21,500.00	\$ 23,267.00	\$ -	\$ -	\$ -	\$ -
	\$ 1,075.00	\$ -	\$ -	\$ -	\$ -	\$ -
	\$ 22,575.00	\$ 23,267.00	\$ -	\$ -	\$ -	\$ -
			\$ -	\$ -	\$ -	\$ -
	\$ 8,000.00	\$ 2,697.00	\$ -	\$ -	\$ -	\$ -
			\$ -	\$ -	\$ -	\$ -
	\$ 21,500.00	\$ 23,267.00	\$ -	\$ -	\$ -	\$ -
	\$ 1,075.00	\$ -	\$ -	\$ -	\$ -	\$ -
	\$ 22,575.00	\$ 23,267.00	\$ -	\$ -	\$ -	\$ -
			\$ -	\$ -	\$ -	\$ -
	\$ 8,000.00	\$ 2,697.00	\$ -	\$ -	\$ -	\$ -
			\$ -	\$ -	\$ -	\$ -
	\$ 21,500.00	\$ 23,267.00	\$ -	\$ -	\$ -	\$ -
	\$ 1,075.00	\$ -	\$ -	\$ -	\$ -	\$ -
	\$ 22,575.00	\$ 23,267.00	\$ -	\$ -	\$ -	\$ -
			\$ -	\$ -	\$ -	\$ -
	\$ 8,000.00	\$ 2,697.00	\$ -	\$ -	\$ -	\$ -
			\$ -	\$ -	\$ -	\$ -
	\$ 21,500.00	\$ 23,267.00	\$ -	\$ -	\$ -	\$ -
	\$ 1,075.00	\$ -	\$ -	\$ -	\$ -	\$ -
	\$ 22,575.00	\$ 23,267.00	\$ -	\$ -	\$ -	\$ -
			\$ -	\$ -	\$ -	\$ -
	\$ 8,000.00	\$ 2,697.00	\$ -	\$ -	\$ -	\$ -
			\$ -	\$ -	\$ -	\$ -
	\$ 21,500.00	\$ 23,267.00	\$ -	\$ -	\$ -	\$ -
	\$ 1,075.00	\$ -	\$ -	\$ -	\$ -	\$ -
	\$ 22,575.00	\$ 23,267.00	\$ -	\$ -	\$ -	\$ -
			\$ -	\$ -	\$ -	\$ -
	\$ 8,000.00	\$ 2,697.00	\$ -	\$ -	\$ -	\$ -
			\$ -	\$ -	\$ -	\$ -
	\$ 21,500.00	\$ 23,267.00	\$ -	\$ -	\$ -	\$ -
	\$ 1,075.00	\$ -	\$ -	\$ -	\$ -	\$ -
	\$ 22,575.00	\$ 23,267.00	\$ -	\$ -	\$ -	\$ -
			\$ -	\$ -	\$ -	\$ -
	\$ 8,000.00	\$ 2,697.00	\$ -	\$ -	\$ -	\$ -
			\$ -	\$ -	\$ -	\$ -
	\$ 21,500.00	\$ 23,267.00	\$ -	\$ -	\$ -	\$ -
	\$ 1,075.00	\$ -	\$ -	\$ -	\$ -	\$ -
	\$ 22,575.00	\$ 23,267.00	\$ -	\$ -	\$ -	\$ -
			\$ -	\$ -	\$ -	\$ -
	\$ 8,000.00	\$ 2,697.00	\$ -	\$ -	\$ -	\$ -
			\$ -	\$ -	\$ -	\$ -
	\$ 21,500.00	\$ 23,267.00	\$ -	\$ -	\$ -	\$ -
	\$ 1,075.00	\$ -	\$ -	\$ -	\$ -	\$ -
	\$ 22,575.00	\$ 23,267.00	\$ -	\$ -	\$ -	\$ -
			\$ -	\$ -	\$ -	\$ -
	\$ 8,000.00	\$ 2,697.00	\$ -	\$ -	\$ -	\$ -
			\$ -	\$ -	\$ -	\$ -
	\$ 21,500.00	\$ 23,267.00	\$ -	\$ -	\$ -	\$ -
	\$ 1,075.00	\$ -	\$ -	\$ -	\$ -	\$ -
	\$ 22,575.00	\$ 23,267.00	\$ -	\$ -	\$ -	\$ -
			\$ -	\$ -	\$ -	\$ -
	\$ 8,000.00	\$ 2,697.00	\$ -	\$ -	\$ -	\$ -
			\$ -	\$ -	\$ -	\$ -
	\$ 21,500.00	\$ 23,267.00	\$ -	\$ -	\$ -	\$ -
	\$ 1,075.00	\$ -	\$ -	\$ -	\$ -	\$ -
	\$ 22,575.00	\$ 23,267.00	\$ -	\$ -	\$ -	\$ -
			\$ -	\$ -	\$ -	\$ -
	\$ 8,000.00	\$ 2,697.00	\$ -	\$ -	\$ -	\$ -
			\$ -	\$ -	\$ -	\$ -
	\$ 21,500.00	\$ 23,267.00	\$ -	\$ -	\$ -	\$ -
	\$ 1,075.00	\$ -	\$ -	\$ -	\$ -	\$ -
	\$ 22,575.00	\$ 23,267.00	\$ -	\$ -	\$ -	\$ -
			\$ -	\$ -	\$ -	\$ -
	\$ 8,000.00	\$ 2,697.00	\$ -	\$ -	\$ -	\$ -
			\$ -	\$ -	\$ -	\$ -
	\$ 21,500.00	\$ 23,267.00	\$ -	\$ -	\$ -	\$ -
	\$ 1,075.00	\$ -	\$ -	\$ -	\$ -	\$ -
	\$ 22,575.00	\$ 23,267.00	\$ -	\$ -	\$ -	\$ -
			\$ -	\$ -	\$ -	\$ -
	\$ 8,000.00	\$ 2,697.00	\$ -	\$ -	\$ -	\$ -
			\$ -	\$ -	\$ -	\$ -
	\$ 21,500.00	\$ 23,267.00	\$ -	\$ -	\$ -	\$ -
	\$ 1,075.00	\$ -				

DETAILED STATEMENT
OF PAYMENTS
December 31, 2006

<u>Warrant Articles 2006</u> <u>PURPOSE</u>	<u>APPROVED</u>	<u>EXPENDED</u>	<u>ENCUMBERED TO 2007</u>
Pumper Fire Truck	\$ 215,000.00	\$ 68,550.00	\$ 146,450.00
Highway Barn Roof	\$ 11,000.00	\$ 9,716.00	\$ -
Open Space	\$ 3,000.00	\$ 1,209.00	\$ -
Main Street Trees	\$ 3,500.00	\$ 480.00	\$ 3,020.00
Main Street Parking	\$ 13,000.00	\$ 12,717.00	\$ -
Town Hall Floor refinishing	\$ 4,500.00	\$ 4,500.00	\$ -
Multi Purpose Court repair	\$ 6,000.00	\$ 5,225.00	\$ -
Police Prosecutor	\$ 8,000.00	\$ 5,667.00	\$ -
The Grapevine	\$ 3,750.00	\$ 3,750.00	\$ -
Generator-trailer mounted	\$ 5,500.00	\$ -	\$ -
Post Office upper windows	\$ 3,000.00	\$ 2,149.00	\$ -
Rebuild Anthrhm Road	\$ 55,000.00	\$ 50,262.00	\$ -
Revaluation	\$ 90,000.00	\$ 90,000.00	\$ -
	\$ 421,250.00	\$ 254,225.00	\$ 149,470.00

The unexpended balance of any warrant articles not encumbered lapse into the general fund

Neal A. Cass
Treasurer

LONG TERM DEBT SCHEDULE

12/31/2006

	2001 BOND PRINCIPAL	HIGHWAY TRUCK Long Term NOTE PRINCIPAL	PUMPER Long Term NOTE PRINCIPAL	TOTAL DUE
<u>Year</u>	<u>4.29%</u>	<u>3.82%</u>	\$	
			0.03	
2007	\$ 60,000.00	\$ 29,432.78	\$ 46,747.94	\$ 136,180.72
2008	\$ 55,000.00	\$ 30,508.28	\$ 46,747.94	\$ 132,256.22
2009	\$ 50,000.00		\$ 46,747.94	\$ 96,747.94
2010	\$ 45,000.00		\$ 46,747.94	\$ 91,747.94
2011	\$ 45,000.00		\$ 46,747.94	\$ 91,747.94
	\$ 255,000.00	\$ 59,941.06	\$ 233,739.70	\$ 548,680.76
	INTEREST	INTEREST		
2007	\$ 11,077.50	\$ 1,909.78	\$ 5,585.89	\$ 18,573.17
2008	\$ 8,602.50	\$ 834.30	\$ 5,398.31	\$ 14,835.11
2009	\$ 6,237.50		\$ 4,022.52	\$ 10,260.02
2010	\$ 4,050.00		\$ 2,600.95	\$ 6,650.95
2011	\$ 2,025.00		\$ 1,132.03	\$ 3,157.03
	\$ 31,992.50	\$ 2,744.08	\$ 18,739.70	\$ 53,476.28

The 2001 Bond issue includes the Fire Department Tank Truck for \$165,000 approved at the 2000 Town Meeting; the Recreation Area for \$80,000 approved at the 2000 Town Meeting; the Town Office Building renovation for \$243,000 approved at the 2001 Town Meeting; the Highway Department Dump Truck for \$86,000 approved at the 2001 Town Meeting.

REPORT OF THE TRUSTEES OF TRUST FUNDS

In 2006 the trust funds for the town experienced stable growth reflective of the overall favorable market conditions for the year. The town trust funds are invested for the very long haul and, as a result, are invested conservatively with an approximate asset allocation of 25% equities and 75% bonds and cash. This insures that two goals will most likely be met over time: the portfolio will rise or fall only a small percentage of the overall market change any year and the money ought to be there in a stable way for a long time.

The demands on the funds have been fairly consistent this year and over the past several years. The elementary school, library and cemeteries are the main beneficiaries of the trust funds year in and year out. One exception this year was the purchase of the new Fire Department rescue truck. Along with the generous donations from many people in town, combined with the Helen Brown legacy, the entire cost of the truck was covered, giving the department a first-class rescue vehicle without any impact at all on the tax rate.

The library requested their usual monthly withdrawal from the trust funds while the cemeteries once again funded the annual maintenance cost of the cemeteries through the trust funds. Sales of cemetery lots provide revenue for the cemetery trust funds. The common commissioners had to request a replacement bench at the WWII memorial since the original was broken in two by a falling tree during one of the windstorms of last year. The Thomas and Eleanor Manning Scholarship has grown over the years from an initial award of \$200 to its current award level of \$700 for a student pursuing a post-secondary educational career as defined by the bequest.

The Hancock elementary school was the recipient of several disbursements again this year. The annual New Hampshire Dance Institute program was funded by the school trusts. The trusts also funded a successful "author in residence" program in the spring. As has been the practice for a number of years, the trusts paid for the year-end school trip bus fee and also funded some much needed electronic equipment for the school.

It is a pleasure to see the happy faces of the students in our own elementary school when they are participating in events brought to the school by the generosity of past townspeople through the trust funds. The staff at HES is always appreciative of the enrichment to their curriculum that these trust funds provide.

The trustees would like to thank the other trustee boards, commissioners and town employees for the way everyone works together for the benefit of Hancock.

Leonard H. Dowse, Jr. Chair
John E. Carlson
David S. Huntington

TRUST FUNDS TOWN OF HANCOCK: DECEMBER 31, 2006

MS-9 REPORT FOR THE STATE OF NEW HAMPSHIRE

PRINCIPAL

INCOME

PRINCIPAL

DATE OF CREATION	NAME OF TRUST FUND	PURPOSE OF TRUST FUND	HOW INVESTED	BALANCE BEG OF YEAR	NEW FUNDS CREATED	GAINS OR (LOSSES) SALE OF SECURITIES	BALANCE END OF YEAR	BALANCE BEG OF YEAR	NET INCOME DURING YEAR	EXPENSES DURING YEAR	BALANCE END OF YEAR	PRINCIPAL & INCOME END OF YEAR	BEG OF YEAR FAIR VALUE	END OF YEAR FAIR VALUE
1986	CEMETERY FUNDS	CARE OF LOTS	COM TRUS'	60,068.47	0.00	532.24	60,600.71	8,328.02	3,036.37	(4,417.00)	6,947.39	67,548.10	72,948.48	71,973.09
		SUBTOTAL		60,068.47	0.00	532.24	60,600.71	8,328.02	3,036.37	(4,417.00)	6,947.39	67,548.10	72,948.48	71,973.09
1952	TENNEY FUND	LIBRARY	COM TRUS'	521.98	0.00	4.62	526.60	35.38	26.38	(28.53)	33.23	559.83	633.90	625.42
1984	JOHNSON, HERBERT	LIBRARY	COM TRUS'	328.85	0.00	2.90	331.75	22.25	16.62	(18.00)	20.87	352.62	399.36	394.01
1967	BABBIT, GEORGE KING	LIBRARY	COM TRUS'	691.93	0.00	6.13	698.06	46.89	34.98	(37.80)	44.07	742.13	840.30	829.06
1982	JOHNSON, MARY MILLER	LIBRARY	COM TRUS'	5,219.95	0.00	46.24	5,266.19	353.55	263.88	(285.48)	331.95	5,598.14	6,339.22	6,254.45
1952	EMERSON, RICHARD & HANNAH	LIBRARY	COM TRUS'	2,869.26	0.00	25.43	2,894.69	194.39	145.05	(156.87)	182.57	3,077.26	3,484.49	3,437.91
1974	LYON, ALBERT M	LIBRARY	COM TRUS'	1,311.49	0.00	11.62	1,323.11	88.82	66.29	(71.73)	83.38	1,406.49	1,592.70	1,571.41
1938	GIPSON, EMMA WHITTIMORE	LIBRARY	COM TRUS'	179,863.45	0.00	1,593.67	181,457.12	12,182.59	9,091.80	(9,835.83)	11,438.56	192,895.68	218,430.17	215,509.51
1946	WARE, EBENEZAR & MARTHA	LIBRARY	COM TRUS'	34,108.81	0.00	302.22	34,411.03	2,310.25	1,724.14	(1,865.25)	2,169.14	36,580.63	41,422.50	40,868.63
1969	HANCOCK TOWN FUND	LIBRARY	COM TRUS'	2,562.25	0.00	22.71	2,584.96	173.53	129.52	(140.13)	162.92	2,747.88	3,111.65	3,070.06
1979	STEARNS, M LOUISE	LIBRARY	COM TRUS'	190.55	0.00	1.69	192.24	12.90	9.63	(10.44)	12.09	204.33	231.41	228.32
1952	DAVIS, HEBERJ	LIBRARY	COM TRUS'	2,309.78	0.00	20.47	2,330.25	156.48	116.75	(126.27)	146.96	2,477.21	2,805.05	2,767.55
1969	THACHER, GRACE HALL	LIBRARY	COM TRUS'	13,339.96	0.00	118.20	13,458.16	903.48	674.31	(729.54)	848.25	14,306.41	16,200.34	15,983.73
1889	WHITCOMB LEGACY	LIBRARY	COM TRUS'	34,742.35	0.00	307.82	35,050.17	2,353.17	1,756.18	(1,899.90)	2,209.45	37,259.62	42,191.88	41,627.71
1991	KARL G. LIPTON	LIBRARY	COM TRUS'	17,683.00	0.00	156.67	17,839.67	1,197.80	893.82	(966.96)	1,124.66	18,964.33	21,474.63	21,187.48
1872	HUBBARD LEGACY	LIBRARY	COM TRUS'	1,332.87	0.00	11.81	1,344.68	90.25	67.37	(72.90)	84.72	1,429.40	1,618.67	1,597.02
1952	THACHER, LOUIS B	LIBRARY	COM TRUS'	1,305.00	0.00	11.57	1,316.57	88.37	65.97	(71.37)	82.97	1,399.54	1,584.82	1,563.64
1993	MEMORIAL FUND	LIBRARY	COM TRUS'	2,039.34	0.00	18.07	2,057.41	138.17	103.09	(111.51)	129.75	2,187.16	2,476.62	2,443.51
1993	ROMNEY WESTON	LIBRARY	COM TRUS'	7,940.97	0.00	70.36	8,011.33	537.89	401.41	(434.25)	505.05	8,516.38	9,643.69	9,514.74
1949	TUDNEY, JOHN	LIBRARY	COM TRUS'	4,630.94	0.00	41.03	4,671.97	313.65	234.09	(253.26)	294.48	4,966.45	5,623.92	5,548.72
1976	EUSTIS	LIBRARY BOOKS	COM TRUS'	1,434.18	0.00	12.71	1,446.89	97.19	72.49	(78.39)	91.29	1,538.18	1,718.41	1,718.41
1879	HARDLEY LEGACY	LIBRARY BOOKS	COM TRUS'	1,305.00	0.00	11.57	1,316.57	88.37	65.97	(71.37)	82.97	1,399.54	1,584.82	1,563.64
1914	BROOKS, ROSAMOND	LIBRARY BOOKS	COM TRUS'	130.51	0.00	1.15	131.66	8.89	6.60	(7.11)	8.38	140.04	156.37	156.37
1968	RUSS, A BAYNRD	LIBRARY BOOKS	COM TRUS'	214.46	0.00	1.90	216.36	14.58	10.83	(11.70)	13.71	230.07	260.44	256.96
1977	TOLMANOFF, ALEXANDRA	LIBRARY BOOKS	COM TRUS'	8,389.23	0.00	74.33	8,463.56	568.26	424.07	(458.73)	533.60	8,997.16	10,051.84	10,051.84
1969	WATERBURY, HARRY B	LIBRARY BOOKS	COM TRUS'	652.50	0.00	5.78	658.28	44.26	32.98	(35.64)	41.60	699.88	792.41	781.81
1999	MCKINLEY, BOB	WALL ST JOURNAL	COM TRUS'	4,038.06	0.00	35.77	4,073.83	273.22	204.11	(221.04)	256.29	4,330.12	4,903.91	4,838.33
		SUBTOTAL		329,156.67	0.00	2,916.44	332,073.11	22,294.58	16,638.33	(18,000.00)	20,932.91	353,006.02	399,735.16	394,390.24
1889	WHITCOMB LEGACY	CARE OF COMM	COM TRUS'	5,870.81	0.00	52.01	5,922.82	1,213.19	296.76	(495.00)	1,014.95	6,937.77	7,129.64	7,034.30
1883	HILLS, SALINA	SUNDAY SCHOOL LIB	COM TRUS'	259.87	0.00	2.30	262.17	207.63	13.13	0.00	220.76	482.93	315.59	311.37
1896	GORDON, ASA	SUNDAY SCHOOL LIB	COM TRUS'	129.97	0.00	1.15	131.12	103.83	6.57	0.00	110.40	241.52	157.84	155.73
1951	THACHER, DELLA	THACHER PARK	COM TRUS'	12,303.78	0.00	109.02	12,412.80	20,334.17	621.93	0.00	20,956.10	33,368.90	14,941.98	14,742.20
1962	HENSLEY FUND	TOWN CLOCK	COM TRUS'	259.87	0.00	2.30	262.17	207.63	13.13	0.00	220.76	482.93	315.59	311.37
1872	HUBBARD LEGACY	TOWN POOR	COM TRUS'	1,299.54	0.00	11.52	1,311.06	1,038.28	65.68	0.00	1,103.96	2,415.02	1,578.19	1,557.09
2000	HELEN W BROWN	AMBUL/RESCUE	COM TRUS'	230,145.65	0.00	2,039.18	232,184.83	53,782.17	11,633.47	(38,750.00)	26,665.64	258,850.47	279,493.99	275,756.82
2000	HELEN W BROWN	FIRE DEPT	COM TRUS'	230,145.65	0.00	2,039.18	232,184.83	53,782.17	11,633.47	(38,750.00)	26,665.64	258,850.47	279,493.99	275,756.82
		SUBTOTAL		480,415.14	0.00	4,256.66	484,671.80	130,669.07	24,284.14	(77,995.00)	76,958.21	561,630.01	583,426.81	575,625.70
1973	MANNING, THOMAS & ELEANOR	SCHOLARSHIPS	COM TRUS'	15,164.14	0.00	134.36	15,298.50	2,143.74	766.52	(1,300.00)	1,610.26	16,908.76	18,415.67	18,169.43
		SUBTOTAL		15,164.14	0.00	134.36	15,298.50	2,143.74	766.52	(1,300.00)	1,610.26	16,908.76	18,415.67	18,169.43
1934	FOSTER, ELWIN C.	SCHOOLS	COM TRUS'	66,895.63	0.00	592.74	67,488.37	11,005.19	3,381.42	(2,735.31)	11,651.30	79,139.67	81,239.54	80,153.29
1942	FOSTER, ANNA M B.	SCHOOLS	COM TRUS'	47,608.40	0.00	421.82	48,030.22	7,831.62	2,406.52	(1,946.65)	8,291.49	56,321.71	57,816.70	57,043.61
1937	HAYWARD, KATTIE M.	SCHOOLS	COM TRUS'	47,281.15	0.00	418.92	47,700.07	7,779.91	2,389.99	(1,933.28)	8,236.62	55,936.69	57,419.28	56,651.50
1957	FOGG	SCHOOLS	COM TRUS'	989.76	0.00	8.77	998.53	163.03	50.02	(40.47)	172.58	1,171.11	1,201.99	1,185.91
1957	DAVIS	SCHOOLS	COM TRUS'	1,205.48	0.00	10.74	1,216.22	198.67	60.94	(49.29)	210.32	1,426.54	1,463.96	1,444.45
		SUBTOTAL		163,980.42	0.00	1,452.99	165,433.41	26,978.42	8,288.89	(6,705.00)	28,562.31	193,995.72	199,141.47	196,478.76
		GRAND TOTAL		1,048,784.84	0.00	9,292.69	1,058,077.53	190,413.83	53,014.25	(108,417.00)	135,011.18	1,193,088.71	1,273,667.59	1,256,637.22

EXPENDABLE TRUST FUNDS TOWN OF HANCOCK: DECEMBER 31, 2006

MS-9 REPORT FOR THE STATE OF NEW HAMPSHIRE

PRINCIPAL AND INCOME

NAME OF TRUST FUND	HOW INVESTED	BALANCE BEG OF YEAR	NEW FUNDS CREATED	EXPENDED FOR YEAR	GAIN/LOSS SALES	NET INCOME FOR YEAR	BALANCE END OF YEAR	BEG OF YEAR FAIR VALUE	END OF YEAR FAIR VALUE
CEMETERY MAINTENANCE FUND	MM/BOND FUND	44,437.40	4,250.00	(7,287.00)	0.00	1,875.68	43,276.08	42,407.13	47,125.06
BROOKS LIBRARY FUND	MM/BOND FUND	81,518.16	0.00	0.00	0.00	3,492.33	85,010.49	82,703.25	86,448.54
LIBRARY IMPROVEMENT FUND	MM/BOND FUND	32,137.33	0.00	0.00	0.00	1,376.80	33,514.13	32,604.53	34,081.06
CONCERT FUND	MONEY MARKET	4,904.74	79.00	0.00	0.00	224.36	5,208.10	4904.74	5,208.10
FIREWORKS FUND	MONEY MARKET	5,602.81	4,342.67	0.00	0.00	268.46	10,213.94	5602.81	10,213.94
GRAND TOTALS		168,600.44	8,671.67	(7,287.00)	0.00	7,237.63	177,222.74	168,222.46	183,076.70

Town of Hancock, New Hampshire
Balance Sheet - General Fund (Unaudited)
31-Dec-06

Assets:		
Cash and cash equivalents	\$	1,561,773
Investments		21,825
Receivables, net of allowance for uncollectible:		
Taxes		261,126
Accounts		1,980
Intergovernmental		120,719
Interfund receivable		10,090
Voluntary tax liens		24,389
Voluntary tax liens reserved until collected		(24,389)
Total assets	\$	<u>1,977,513</u>

LIABILITIES AND EQUITY

Liabilities:		
Accounts payable	\$	30,857
Intergovernmental payable		1,495,138
Interfund payable		345
Escrow and performance deposits		12,838
Total liabilities		<u>1,539,178</u>

Equity:		
Reserved for encumbrances		68,811
Unreserved:		
Undesignated		369,524
Total equity		<u>438,335</u>
Total liabilities and equity	\$	<u>1,977,513</u>

Schedule 1
TOWN OF HANCOCK, NEW HAMPSHIRE
General Fund
Statement of Estimated and Actual Revenues
For the Fiscal Year Ended December 31, 2006

	Estimated	Actual	Variance Positive (Negative)
Taxes:			
Property	\$ 777,611	\$ 767,879	\$ (9,732)
Land use change	56,000	29,138	(26,862)
Timber	22,500	11,592	(10,908)
Payment in lieu of taxes	28,595	23,626	(4,969)
Excavation	100	36	(64)
Interest and penalties on delinquent taxes	17,800	19,232	1,432
Total taxes	<u>902,606</u>	<u>851,503</u>	<u>(51,103)</u>
Licenses, permits and fees:			
Business licenses and permits	7,000	7,567	567
Motor vehicle permit fees	300,000	297,991	(2,009)
Building permits	8,500	7,215	(1,285)
Other	2,800	2,456	(344)
Total licenses, permits and fees	<u>318,300</u>	<u>315,229</u>	<u>(3,071)</u>
Intergovernmental:			
State:			
Shared revenue block grant	15,002	15,002	-
Meals and rooms distribution	70,362	70,362	-
Highway block grant	83,021	83,021	-
Flood control reimbursement	4,514	4,514	-
Other	75,000	158,541	83,541
Federal	300,000	254,411	(45,589)
Total intergovernmental	<u>547,899</u>	<u>585,851</u>	<u>37,952</u>
Charges for services:			
Income from departments	<u>43,750</u>	<u>45,883</u>	<u>2,133</u>
Miscellaneous:			
Sale of municipal property	300	2,032	1,732
Interest on investments	16,600	36,515	19,915
Rents of property	27,429	28,125	696
Insurance dividends and reimbursements	2,502	2,131	(371)
Other	2,000	2,036	36
Total miscellaneous	<u>48,831</u>	<u>70,839</u>	<u>22,008</u>
Other financing sources:			
Transfers in	1,652	7,941	6,289
Proceeds of general obligation debt issued	68,550	68,550	-
Total other financing sources	<u>70,202</u>	<u>76,491</u>	<u>6,289</u>
Total revenues and other financing sources	1,931,588	<u>\$ 1,945,796</u>	<u>\$ 14,208</u>
Unreserved fund balance used to reduce tax rate	<u>201,500</u>		
Total revenues, other financing sources and use of fund balance	<u>\$ 2,133,088</u>		

Schedule 2
TOWN OF HANCOCK, NEW HAMPSHIRE
General Fund
Statement of Appropriations, Expenditures and Encumbrances
For the Fiscal Year Ended December 31, 2006

	Encumbered from Prior Year	Appropriations	Expenditures	Encumbered to Subsequent Year	Variance Positive (Negative)
Current:					
General government:					
Executive	\$ -	\$ 129,833	\$ 127,931	\$ -	\$ 1,902
Election and registration	-	17,930	16,898	-	1,032
Financial administration	-	14,332	14,483	-	(151)
Revaluation of property	-	90,000	90,000	-	-
Legal	-	8,000	2,697	-	5,303
Personnel administration	-	209,437	210,782	-	(1,345)
Planning and zoning	-	2,525	2,631	-	(106)
General government buildings	13,330	66,804	62,442	13,600	4,092
Cemeteries	-	7,588	11,094	-	(3,506)
Insurance, not otherwise allocated	-	22,575	23,267	-	(692)
Advertising and regional associations	-	2,000	2,001	-	(1)
Total general government	13,330	571,024	564,226	13,600	6,528
Public safety:					
Police department	1,255	205,665	197,208	1,506	8,206
Ambulance	-	5,727	5,727	-	-
Fire department	616	62,579	55,978	-	7,217
Building inspection	-	5,550	3,538	-	2,012
Emergency management	-	6,004	432	5,500	72
Other	-	5,800	5,800	-	-
Total public safety	1,871	291,325	268,683	7,006	17,507
Highways and streets:					
Administration	-	59,732	59,891	-	(159)
Highways and streets	59,125	457,881	517,454	43,989	(44,437)
Bridges	54,177	375,500	308,946	-	120,731
Street lighting	-	2,400	2,628	-	(228)
Total highways and streets	113,302	895,513	888,919	43,989	75,907
Sanitation:					
Solid waste disposal	-	81,473	77,800	2,216	1,457
Other	-	3,500	1,537	-	1,963
Total sanitation	-	84,973	79,337	2,216	3,420
Health:					
Health agencies and hospitals	-	8,991	8,730	-	261
Welfare:					
Administration	-	850	727	-	123
Direct assistance	-	12,000	8,156	-	3,844
Total welfare	-	12,850	8,883	-	3,967
Culture and recreation:					
Parks and recreation	-	26,252	22,446	-	3,806
Patriotic purposes	-	9,400	9,834	-	(434)
Other	-	4,050	1,702	-	2,348
Total culture and recreation	-	39,702	33,982	-	5,720
Conservation:					
Administration	-	800	566	-	234
Open space committee	1,200	3,000	1,689	2,000	511
Total conservation	1,200	3,800	2,255	2,000	745
Debt service:					
Principal of long-term debt	-	87,635	87,635	-	-
Interest expense on long-term debt	-	17,261	17,260	-	1
Total debt service	-	104,896	104,895	-	1
Capital outlay:					
Fire truck	-	68,550	68,550	-	-
Other financing uses:					
Interfund transfers out	-	51,464	47,798	-	3,666
Total appropriations, expenditures, other financing uses and encumbrances	\$ 129,703	\$ 2,133,088	\$ 2,076,258	\$ 68,811	\$ 117,722

Schedule 3
TOWN OF HANCOCK, NEW HAMPSHIRE
General Fund
Statement of Changes in Unreserved - Undesignated Fund Balance
For the Fiscal Year Ended December 31, 2006

Unreserved, undesignated fund balance, beginning		\$ 439,094
Changes:		
Unreserved fund balance used to reduce 2006 tax rate		(201,500)
2006 Budget summary:		
Revenue surplus (Schedule 1)	\$ 14,208	
Unexpended balance of appropriations (Schedule 2)	117,722	
2006 Budget surplus	<u>131,930</u>	<u>131,930</u>
Unreserved, undesignated fund balance, ending		<u>\$ 369,524</u>

SCHEDULE OF TOWN PROPERTY

December 31, 2006

Town hall, office lands and buildings U9-11, U9-18, U4-19	1,775,600
Furniture and equipment	100,000
Library, lands and buildings U4-6, 8, 8A	666,300
Contents	400,000
Highway Department, lands and buildings U6-10	166,000
Equipment	421,425
Supplies and materials	30,000
Fire Department, lands and buildings U4-73; U5-2	427,400
Equipment	210,000
Recycling/Transfer, land, buildings, equipment	92,300
Water Supply facilities R3-19, 20, 21	372,400
Land around school	206,100
Camp Guild	119,900
Parks and commons R1-8, 12A, 17, 39A; R4-9A; R8-10, 19, 79B; R9-16, 28,50, R9-70; R11-34A; U2-2; U5-1; U6-2A; U7-4A; U13-3; U9-4,12,13,17	1,920,400

SUMMARY INVENTORY OF VALUATION

This is to certify that the information contained in this report was taken from official records and is correct to the best of our knowledge and belief. RSA 21-J:34. Dated October 17, 2006.

Lawrence Schwartz
John Hayes
Margaret Carlson
Select Board of Hancock

	<u>Acres</u>	<u>Valuation</u>
Value of land under Current Use	13,155.25	989,123
Value of land under Conservation Easement	1,195.65	102,556
Value of residential land	3,097.47	111,008,100
Value of commercial land	15.91	1,148,700
Total of taxable land	17,464.29	113,248,479
72,999,139		
Tax exempt and non-taxable land (5,632.600)	1,118.55	
Value of residential buildings		48,089,900
Value of commercial buildings		2,504,600
Total of taxable buildings		150,594,500
Total tax exempt and non-taxable buildings (8,042,700)		
Public Utilities - Electric		2,751,200
TOTAL VALUATION BEFORE EXEMPTIONS		266,594,179
NET VALUATION ON WHICH TAX RATE FOR MUNICIPAL, COUNTY & LOCAL EDUCATION TAX IS COMPUTED		266,384,170
NET VALUATION WITHOUT UTILITIES ON WHICH STATE EDUCATION TAX IS COMPUTED		263,632,979
Number of Elderly Exemptions granted for 2004	6	210,000
Number of Blind Exemptions granted for 2004	-0-	

CURRENT USE REPORT

CATEGORY	TOTAL ACRES
Farm Land	556.95
Forest Land	12,110.69
Unproductive Land	146.46
Wet Land	341.15
Total acreage taxed under Current Use	13,155.25

**DEPARTMENT OF REVENUE ADMINISTRATION
2006 TAX RATE CALCULATION**

Town/City: Hancock

Gross Appropriations	2,338,509	
Less: Revenues	1,559,531	
Less: Shared Revenues	1,367	
Add: Overlay	3,399	
War Service Credits	34,900	
Net Town Appropriation	815,910	
Special Adjustment	-0-	
Approved Town Tax Effort	815,910	TOWN RATE
		3.07

School Portion

Net Local School Budget	-0-	
Regional School Apportionment	3,633,606	
Less: Adequate Education Grant	(295,949)	
State Education Taxes	(603,507)	LOCAL SCHOOL
Approved School(s) Tax Effort	2,734,150	RATE
		10.26

State Education Taxes

Equalized Valuation (no utilities) x \$2.52		STATE
239,963,199	603,507	SCHOOL RATE
Divide by Local Assessed Valuation (no utilities)		2.29
263,632.979		
Excess State Education Taxes to be Remitted to State		-0-

County Portion

Due to County	277,764	
Less: Shared Revenues	(4,998)	
Approved County Tax Effort	272,766	COUNTY RATE
		1.02

TOTAL RATE 16.64

Total Property Taxes Assessed	4,426,333
Less: War Service Credits	(34,900)
Total Property Tax Commitment	4,391,433

Proof of Rate

	Net Assessed Valuation	Tax Rate	Assessment
State Education Tax (no utilities)	263,632,979	2.29	603,507
All Other Taxes	266,384,179	14.35	3,822,826
			4,426,333

REPORT OF THE LIBRARY DIRECTOR

*“A library is not a luxury but one of the necessities of life.”
- Henry Ward Beecher*

The Hancock Town Library holds many of the necessities of life here in Hancock. With our collection (now at 18,594) of fiction, non-fiction, videos, DVDs, CDs, audiotapes, and periodicals, not to mention our two public computers, (used 2,087 times), the library meets many needs. Our circulation is up over 1400 from last year to 21,026. On any given day there's a wonderful, eclectic mix of items going out: from The Life and Times of Leonardo da Vinci to the CD of A Few More Pretty Good Jokes to A Dictionary of First Names to the DVD of Wordplay. The library educates, amuses, helps with a dilemma, and entertains.

The Daniels Room seems to fill a particular need for meeting space in the community. Twenty-three groups other than the library used the Daniels Room 78 times in 2006. The library hosted 34 programs and classes here, meeting 202 times. We also co-sponsored several events with the Harris Center and the Grapevine. Programs from parenting classes to strength training classes, from The Odyssey to Shakespeare's Comedies to Growing Your Own Fruit Patch were well-attended and well-received. 96 children and adults came out on a cold, October evening for Spooky Stories Night. 129 people came to hear Sy Montgomery and friends read excerpts from the The Good Good Pig - a new record for attendance.

1,456 reference questions from children and adults were fielded in 2006.

25,480 people came into the library over the course of the year.

We loaned 216 materials to other libraries around the state and borrowed 758 from other libraries.

We gave out 65 new adult patron cards, for a total of 1,229 adult patrons and 29 new children's cards, for a total of 161 children who have library cards in town. With Hancock's census officially at 1,739, that means that nearly 80% of Hancock residents have library cards.

When you add up the number of times the children of Hancock came into the library for a story this year, it turns out that Linda Claff, Bobbi Nylander and volunteer Pat Briggs read to 2,142 children! We serve children from the Hancock Elementary School, the Hancock Preschool, and several home daycare groups once a week as well as providing Story and Craft Hour for preschoolers every Monday afternoon.

The Summer Reading Program was quite successful again this year. Many thanks, as always, to the Hancock Woman's club, whose annual donation makes it possible for us to add programming and prizes for young readers in town.

We added a new Summer Reading Program for Teens in 2006 that brought in some extra summer readers. For every book read, the reader would earn a raffle ticket to win a limousine ride and dinner for two in Keene. The more books read, the better one's chance of winning, as lucky winner Hanna Ellingwood discovered.

The Friends of the Hancock Town Library, the fundraising arm of the library, continues to be a thriving, successful group. Thanks to them, we are able to afford many extras for the library. This year they helped with many things, including the purchase of equipment and technical support for automating the library. We began the process of bar-coding all 18,594 (and growing) items in the library in 2006. It is a big job made easier by the support of the Friends.

Heartfelt thanks go out to the many volunteers who freely give their time and skills here at the library. Three long-time volunteers left this year and they are sorely missed: Bill and Lois Corbett and Lois Sponsler. Ann Moller served her last full year as trustee in 2006, she will go off the board in the spring of 2007. She was a great asset to the library with her love of literature, her dry wit, and her much valued common sense.

Submitted by Amy Markus, Library Director

REPORT OF THE COMMON COMMISSION

A few years ago, the Common in front of the Town Offices was, at best, a shaggy weed patch. Now thanks to a couple of years of abundant rain and consistent feeding and seeding, it looks pretty good. The elm trees planted in 2001 have all done very well and are growing at such a rate they require pruning each year. Perhaps one of the most noticeable and often commented on was the plantings outside the post office. While Pat Fairchild has for some time taken care of the window boxes, the Common Commission was asked to assume responsibility for the plantings by the entrance. Taking the lead from Pat's window box arrangements, fellow Common Commissioner Allison Kerwin arranged for seasonal plantings. They were very well received. At the other end of town we must again thank Fran Hilner, Tibby Tobey, and Pat Fairchild for the plantings around the fountain. We are also very grateful to George and Renee Timm of Davis Brook Day Lily Farm for donating and planting bulbs around the fountain. (I can't wait to see them this coming spring). Joan Schmidt has kept on improving the area around the bandstand and the war memorial as well as the small memorials by the bandstand. The Hancock Highway Department has kept the grass mowed, edged, reseeded, and maintained the commons. Thank you one and all.

The Village Planning Committee has done extensive work studying the possibility of burying the utility wires which traverse the Common and how to fund the project. There is little question that the historic character of the Common and the surrounding buildings will be enhanced if this can be accomplished.

Cemetery Trustees
G. Jarvis Coffin, Jr. Chairman
Allison Kerwin
Joan Schmidt

REPORT OF THE HANCOCK LIBRARY TRUSTEES

With the expansion of the Library in 1988 the room formerly devoted to adult literature was converted to a children's library. As such it is unusually large, having almost the exact same square footage as is devoted to adult books and magazines. The holdings are chosen with an eye for various age groups; pre-school, elementary, middle and high schools. It also has books for parents who want to get their children off to a good start in reading. The space itself is open and inviting, with toys for pre-schoolers, easily accessible bookshelves, comfortable chairs and a young adult reading area that verges on the computer area.

Linda Claff, our children's librarian, who is leaving after seven years, has drawn up a job description for her successor. In addition to acquiring and overseeing books for a broad range of ages, the children's librarian functions as a teacher in a variety of contexts. Starting with kindergarten age, children are encouraged to check books out of the library, at first with adult help, but on their own by the third grade.

Pre-school programs, of which there are five, combine both a story, read by Linda, Pat Briggs or Bobby Nylander, and checking out books. One of these story times is at a day-care home. The rest are at the library.

The children's librarian hosts weekly story hours for elementary school students with help from volunteers. In practice this means that children from kindergarten through fourth grade hear a story and check books out once every other week. Everyone loves a story, and the idea behind story-telling at the library is that the tale you hear today can be just as exciting when you read it for yourself tomorrow. The story theme from class setting is picked up with other special activities such as Spooky Story Night at Halloween, and there is a summer reading program with prizes to encourage kids to keep taking books out beyond school time. The library sponsors many, many activities for children, on its own and through its connection with the Harris Center. All have a reading connection, either immediate or more distant.

If the ability to read is one of the pillars of citizenship then Hancock is fortunate in having such an inviting space in the very center of town. Parents can bring their children. Children can have an early experience of being part of an audience, talking to others their age about the stories they have heard – and later about good things they have read. Linda tells the story of a three year-old who came up to her and said, "You know that book I read before? It was blue." Because she had been there when he first chose it she was able to put it in his hands again – and he had a taste of what it was like to make things happen in the world.

The children's library is an ideal educational complement to the school system. Children have to go to school, but the library is theirs by choice, so it must combine education with pleasure. The job of the adults in the library is to make it a place where kids want to be and where parents feel welcome to bring their kids. Come in and see for yourself.

Walter Clark, Mary Garland, Ann Moller

HANCOCK TOWN LIBRARY
 TREASURER'S ANNUAL REPORT
 DECEMBER 31, 2006

Statement of Revenues and Expenses

Revenues	
Transferred from Trust Funds	18,000.00
Town of Hancock	49,762.84
Gifts	9,262.26
Sundry	2,978.28
 Total Revenues	 <u>80,003.38</u>
Expenses	
Salaries	49,762.84
Books	8,904.37
Computer Expenses	4,733.00
Periodicals	1,031.52
Audio Visual Media	1,031.38
Supplies	1,717.68
Utilities	6,496.23
Buildings & Grounds	2,301.86
Dues & Education	250.00
Programs	1,361.06
Equipments Maintenance	437.12
Miscellaneous	1,782.16
 Total Expenses	 <u>79,809.22</u>
Net Revenues	<u>194.16</u>

Statement of Assets and Fund Balance

	ASSETS	
Checking Account		8,420.66
Investment Account – Bank of America		88,294.56
Total Assets		<u>96,715.22</u>
	FUND BALANCE	
Beginning of the Year		90,166.86
Appreciation of Investment		6,354.20
Net Operating Revenues		194.16
Total Fund Balance		<u>96,715.22</u>

TAX COLLECTOR'S REPORT FOR YEAR ENDING 2006

<u>Uncollected Taxes Beginning of Year</u>	<u>2006</u>	<u>2005</u>	<u>2004</u>
Property Taxes		\$217,678.32	\$2,584.70
Land Use Change		7,330.00	
Yield Taxes		168.58	
Excavation Tax			
Taxes Committed This Year			
Property Taxes	\$4,402,814.19		
Land Use Change	47,838.00		
Yield Taxes	11,592.47		
Excavation Tax	81.50		
Overpayments			
New This Fiscal Year	22,934.76	608.15	5.74
Interest- Late Tax	3,795.79	9,547.68	
Total Debits	\$4,489,056.71	\$235,332.73	\$2,590.44
Remitted to Treasurer	2006	2005	2004
Property Taxes	\$4,171,808.52	\$218,286.47	\$ 2,584.70
Land Use Change	24,170.00	7,330.00	
Yield Taxes	11,592.47	168.58	
Excavation Tax	81.50	9,547.68	
Interest- Late Tax	3,795.79		
Abatements Made			
Property Taxes	9,664.19		
Land Use Change	13,968.00		
Yield Taxes			
Excavation Tax			
Uncollected Taxes End of Year			
Property Taxes	221,341.48		
Land Use Change	9,700.00		
Yield Taxes			
Excavation Tax			
Remaining Overpayments Prior Year			5.74
Remaining Overpayments this year	19,414.15		
This Year Overpayments Returned	3,520.61		
Total Credits	\$4,489,056.71	\$235,332.73	\$ 2,590.44

SUMMARY OF TAX LIEN ACCOUNTS

	<u>Levies of</u>		
	<u>2005</u>	<u>2004</u>	<u>2003</u>
Unredeemed Liens-Beg. Of Year		\$22,156.54	\$4,422.15
Liens Executed During Fiscal Year	\$65,267.85		
Interest/Cost after Lien Execution	2,516.66	3,200.73	1,271.91
Overpayments			
Total Debits	\$67,784.51	\$25,357.27	\$5,694.06
Remitted To Treasurer			
Redemptions	\$28,669.02	\$11,320.74	\$ 4,422.15
Interest/Cost Collected after Lien	2,516.66	3,200.73	1,271.91
Abatements of Unredeemed Liens	7,330.00	10,835.80	
Unredeemed Liens Bal. End of Year	29,268.83		
Total Credits	\$67,784.51	\$25,357.27	\$5,694.06

Elaine Paquette
Tax Collector

REPORT OF THE TOWN CLERK

REMITTED TO TREASURER:

Motor Vehicle and Trailer Registrations	\$287,521.50
Town Fees**	885.50
Municipal Agent Fees	6,070.50
Dog & Kennel Licenses	2,039.50
Cemetery Lots	2,800.00
Burial Fees	3,325.00
State Fees	479.00
	\$303,121.00

**Town Fees include:

Marriage Licenses, UCC Filings, Certified Copies,
Filing Fees, Wetlands Application Fees

	<u>2006</u>	<u>2005</u>
Motor Vehicle Registrations Issued	2667	2546
Dog Licenses Issued	342	314
Certified Copies Issued	30	11
Vital Records Filed	7	4

Registered Voters as of November 7, 2006

Democrats	322
Republicans	371
Undeclared	606
 Total	 1299

Elizabeth A. GrosJean, Town Clerk
Joan Joseph, Deputy Town Clerk

MARRIAGES - 2006

DATE	GROOM	BRIDE	RESIDENCE
05/20/2006	Edson C. Ware	Heather M. Guinard	Hancock
05/20/2006	Robert J. Hatcher	Amy J. Gammon	Hancock/Minnesota
06/10/2006	Erik S. Johnston	Paulina N. Guzzardo	Hancock/Florida
07/01/2006	Brian P. Naglie	Ashley B. Haskins	Hancock
08/12/2006	Samuel S. Huntington	Rachel E. Klein	California
08/26/2006	Donald P. Eva	Gayla Hughgill	Lyndeborough
08/19/2006	David J. Grant	Jennifer M. Crowell	Hancock
08/19/2006	Joshua L. Winkler	Shawna C. VanNorman	Florida
09/02/2006	Kevin P. Kennedy	Jaime R. Donovan	Hancock
10/14/2006	James W.C. Parker	Brenda Y. Dello Russo	Colorado
10/28/2006	Michael J. Lewis	Amanda L. Fitzgerald	Lempster/Hancock

BIRTHS - 2006

DATE	CHILD'S NAME	FATHER'S NAME	MOTHER'S NAME
03/06/2006	Aria Ella Debanico	Marc Debanico	Lori Charlonne
03/31/2006	Mitchell Conrad Gorecki	Frank Gorecki	Colleen Gorecki
04/26/2006	Gabrielle Ashley Ramsden	Russell Ramsden	Angela Ramsden
08/17/2006	Patricia Marie Laura	Anthony Laura	Ericka Scott
09/18/2006	Seth Christopher Fowler	Geoffrey Fowler	Joi Fowler
09/23/2006	Ryann Carol Shippee	Lucas Shippee	Gretchen Shippee
09/28/2006	Alexander Robert Mackenzie		Meaghan Mackenzie
12/01/2006	Henry James Burt	James Burt	Jill Burt
12/29/2006	Owen James Halliday	Michael Halliday	Sarah Halliday

DEATHS -2006

DATE	NAME	PLACE OF DEATH
01/07/2006	Olive Rhines	Peterborough
01/19/2006	Dannel Cooke	Peterborough
01/23/2006	John Peabody	Hancock
04/05/2006	David Closter	Peterborough
05/25/2006	August Bohn	Manchester
05/31/2006	Sylvia Britton	Hancock
08/10/2006	Lois Daloz	Peterborough
08/12/2006	Carol Dow	Peterborough
08/24/2006	Alfred Guillette	Hancock
09/16/2006	Cynthia Johnson	Hancock
09/16/2006	Jean Eisenbeis	Peterborough
10/25/2006	Marie Hastings	Bennington
11/13/2006	Robert Morgan	Keene
12/19/2006	Charles Johnson	Manchester
12/31/2006	Marion Meisinger	Concord

BROUGHT TO HANCOCK FOR BURIAL

DATE	NAME	PLACE OF DEATH
01/26/2006	Hazel Greene	New York
02/18/2006	Kathleen Searles	Keene
03/31/2006	Ruth Balwinski	Florida
03/31/2006	Arthur Rollins, Jr.	Keene
07/29/2006	Richard Hadley	New Jersey
08/19/2006	Allen Tailby, Jr.	Campton, NH
10/10/2006	Donald Stearns	Concord
11/13/2006	Sarah Swift	Massachusetts

REPORT OF THE HANCOCK POLICE DEPARTMENT

The year 2006 was fast paced and productive, focusing on traffic enforcement and criminal activity. Hancock Police Department's new prosecuting attorney Tom Mullins has made a significant difference in our court cases, providing a professional standard to the way crime is adjudicated.

The police department staff completed both state and federal national incident management system training. A homeland security grant has been applied for establishing Hancock as a member of New Hampshire's cross agency data sharing program which links our agency with 47 other police departments. We also applied and were granted \$5,000.00 dollars from the department of justice to purchase Taser equipment for each officer.

The police department has established a training link with New Hampshire police standards so officers can enroll in classes offered by the academy. Now officers don't always have to travel to Concord. Our goal for 2007 is to apply for specialized training grants relating to cyber crime and internet fraud.

In closing, I thank the community for all the support we receive. Special thanks go to the Hancock Fire and Rescue, Highway Department, Selectmen's Office and Town Clerk's Office. I thank the members of our Police Department and congratulate them for a job well done.

Sincerely,

Stephen A. Baldwin
Chief of Police

Hancock PD Activity Report

	2002	2003	2004	2005	2006
CALLS FOR SERVICE					
Alarms	49	32	26	50	51
Animal Complaints	47	54	84	53	55
Assist to Motorist	31	53	52	51	52
MV Accidents	42	43	50	42	35
Assist to other Agencies	48	196	133	112	88
Attempted Suicides/Suicides	2	3	1	1	1
Civil Stand by	16	13	33	35	34
Lost/Recovered Property	12	7	12	13	16
Noise Complaints	7	1	21	6	5
Parking Complaints	27	15	29	33	36
Protective Custody	5	5	1	15	17
Untimely Death	3	0	1	0	1
Vacant Property Checks	98	21	47	90	108
Other Service Calls	121	244	265	287	294
TOTAL	508	687	755	788	793
CRIMINAL OFFENSES					
Alcohol Related Offense	23	15	9	18	19
Assaults	5	3	3	1	5
Bad Checks	10	1	5	4	4
Criminal Mischief	17	15	21	26	30
Domestics	14	32	52	36	38
Harrassment	3	3	10	13	13
Sexual Assault	2	4	0	0	0
Unlawful Possession of Drugs	9	13	7	10	11
Thefts	NR	NR	20	20	24
Other Offenses	109	117	120	126	138
TOTAL	192	203	247	254	282

Hancock PD Activity Report

MOTOR VEHICLE OFFENSES					
Driving While Intoxicated	8	4	4	10	9
Operating Under Suspension	4	2	3	2	6
Reckless Operation	NR	NR	3	6	2
Speed - Summons	10	29	61	65	75
Speed - Warnings	290	237	158	231	255
Stop Sign Violations	2	1	38	21	23
Transportation Of Alcohol	9	2	2	2	5
Uninspected	19	6	58	30	22
Unregistered	16	2	6	28	17
Other Violations	40	42	94	241	245
Parking Tickets	NR	NR	8	11	17
TOTAL	398	325	435	647	676
CFS Hillsboro Dispatch	1171	1096	1315	1485	1306
NR=Not Reported					

REPORT OF THE HANCOCK WATER WORKS

The Hancock Water works had a relatively quiet year during 2006. The lack of snowfall did not hurt the condition of Juggernaut as the excessive rainfall kept the reservoir full. Good conservation measures were effective in keeping usage to a minimum all year long.

There was one minor break in the system in August. A house service line ruptured in front of the Hancock Market. This was quickly repaired by the Highway Department with minimal service disruption.

We hired "Underwater Solutions" to clean the intake strainer at the reservoir. Their report shows that the intake strainer is in good shape. We will perform this maintenance again in 3 years.

Required testing was performed for volatile organic compounds. We also performed testing for halocetic acids and trahalomethanes during the third quarter. All results were well below the minimum required by the State of N.H.

During the early part of the winter we computerized all of our individual house shutoff cards, called tie-cards. This allows us to have portable forms of the tie cards. Now, in the event that a homeowner needs a copy of their shutoff location, one can be printed or emailed for your records.

The water system continues to perform very well. Over the next few years we will be upgrading our monitoring instruments as well as looking at replacing some of our older hydrants and gate valves before they become emergencies.

Hancock Water Works will be 100 years old in 2007. The system remains in good shape, continuing to provide a safe potable product to our users. This is supported by our excellent test results and the fact that the N.H. Department of Environmental Services continues to grant waivers. These waivers are a direct result of our watershed management program.

Respectfully submitted,

Robert Keil
Jeffrey Wilder
Kurtis Grassett

REPORT OF THE HIGHWAY DEPARTMENT

2006 could be remembered as the year of rain. During the year we received over 50 inches of rain, when our normal rainfall is less than 40 inches per year. January started out as a typical New England winter with 8 weather events that required a response from the Highway Department. Come February the snow switch was turned off and it hasn't really been turned back on yet. February had 2 weather events, March had none and November had none. The three weather events in December were small and disappeared as soon as the unusually warm weather returned. The total number of winter weather events was only 11 for 2006.

2006 could also be remembered as the year of repairs. The devastating floods of October 2005 gave us plenty of work for the year in 2006. We were able to repair all the damage done by the floods, including the replacement of the Cavender Road Bridge. The total damage sustained to our infrastructure during the floods totaled \$476,736.00. Of this amount we received \$471,736.00 in aid from FEMA and the NH Office of Emergency Management. The disaster event cost the Town of Hancock just \$5,000.00. The biggest share of this cost was the replacement of the Cavender Road Bridge, with a total cost of just over \$410,000.00.

By handling as many of the repairs as possible, with our own employees and equipment, we were able to maximize the repair dollars and perform thousands of dollars worth of mitigation work on some of our roads. Thanks to this money we were able to make repairs, or mitigate potential hazards, on Old Dublin Road, Jaquith Road, Kings Highway, Willard Pond Road, Weston Road, Evergreen Hill Road, High Street, Verney Road, Middle Road, Depot Road, Antrim Road, and Cavender Road. As bad as the floods were, there did seem to be a silver lining in that we were able to make these repairs without impacting the local tax rate. All the rain we had this year did have some benefit as well, the rain helped us test our repairs, and they all worked as planned.

Our regular road maintenance program included an overlay on Middle Road, from NH 137 to Vatcher Road. We added surface gravel to Brimstone Corner Road, Shady Lane, Depot Road, Willard Pond Road, and Weston Road. The excessive amounts of rain required that we grade all our gravel roads more than normal. The main roads were graded 4 or 5 times throughout the summer, and the side streets were graded at least 3 times this past season. We also cut brush on Sugarbush Road, Old Town Road, Old Dublin Road, Old Hancock Road, Middle Road, Antrim Road, and Evergreen Hill Road.

In July we worked on the section of Antrim Road that runs from the intersection of Evergreen Hill and ends at #25 Antrim Road. The process we used is called Full Depth Reclamation with Portland cement. In this process we grind up the old asphalt and base material to a depth of 10 inches. To this mix we add about 5% Portland cement. The cement is mixed into the top 7 or so inches of base material, then water is added and the roadway is shaped and compacted and left to cure overnight. The following day we added a 2 inch layer of asphalt. The process is most suitable for wet and unfavorable soils that have a low load bearing ability. This section of road was a prime candidate. It will take a couple of years to know the full benefit of this process, but early indications are this is going to work well. For those of you that had traveled this section of road before the FDR with Cement, you know how bad that section of road was. Anything we can do to strengthen the base material should go a long way to insuring we have a good road for many years.

During the months of August and September we all worked on the Cavender Road bridge project. One item that made this project challenging was the 3 homes we had on the other side. Once we removed the temporary bridge these residents had no way to drive to and from their homes. I would like to thank them for their patience as we constructed this bridge. Walking across the old bridge over the Contoocook River for 4 weeks had to get a little old. We closed Cavender Road on July 31 and re-opened it to local traffic on August 31. The only delay that was encountered was a severe rainstorm that came on August 20 and dropped almost 4 inches of rain on us. This amount of rain was more than the cofferdam could handle and the construction site was flooded for a week while the water subsided and the water diversion was re-installed. I would like to thank all the employees of the Highway Department that had to work extended hours during this period. Through their efforts we were able to get the project back on track and open the bridge for the residents on the other side. We completed this project in October, just in time to get ready for our fall cleanup work and finish our winter preparations.

I am extremely proud of all the employees at the Highway Department. Since the original Floods back in October 2005, the employees have worked tirelessly to restore our infrastructure to a better condition than before the floods. They have put in countless hours of work, and done so in a professional manner. Without their dedication and professionalism, we would not be able to handle all the projects that we do. This results in lower costs for the Town of Hancock, and subsequently for you the taxpayer.

During 2006 we had a few milestones with our employees. All of our employees take classes through the UNH Technology Transfer Center. These classes are geared toward Public Works employees and help to improve our employees' job knowledge. There are 4 levels of achievement with this program, each corresponding to a certain number of training hours. Albert Anderson achieved the highest level, Master Road Scholar, by completing more than 100 hours of training. Also this year, Jason Roiko achieved Road Scholar 1 by completing more than 30 hours of training. Congratulations to Albert and Jason.

As we move on into 2007, let's hope for a return to a normal weather pattern (if there is such a thing). I would like to thank all the residents for your continued support, the assistance from the Police and Fire Departments as well as the Town Office Staff, and the guidance provided by the Select Board, as well as the other boards and commissions that we work with. It's this cooperation throughout the town that helps make Hancock a special place to live and work in.

Respectfully submitted,

Kurtis J. Grasset

REPORT OF THE HANCOCK FIRE DEPARTMENT

One hundred years! That's how long we have been in service. In 1907, a group of local men set up a wagon with a few lengths of hose and some buckets, parked it behind the store, and called themselves the Hancock Fire Department. Obviously a great deal has changed in the past century, but the one constant is the dedication of the volunteers who have made up the department for all of those years. We would like to thank all those men and women of Hancock for their countless hours of service to the town.

Thanks to the passage of a warrant article at the 2006 Town Meeting, we should have a brand new fire engine in town in the spring of '07. Manufactured in Nebraska, this pumper will replace our old 1986 Ford engine. With two pumpers and two tankers, our apparatus needs should be covered for the foreseeable future. Our new Rescue Truck went into service in the summer of 2006, and has proven to be a very versatile unit. With a four door cab, it can carry up to five people on medical calls. Thanks again to all the townsfolk who responded so generously to our fundraising drive to purchase this truck.

Most of 2006 was quiet in Hancock for the Fire Department. At the close of our fiscal year in November, we had spent well over 40% of our man hours on calls to neighboring towns. However, in a short span of time in December, we were paged for three First Alarms, and those neighboring towns were quick to come to our aid. The first two calls turned out to be minor incidents caused by a stove fire and a furnace problem. On December 21st, however, a call came for a house fire on Prospect Hill; judging from the column of black smoke visible from all over town, it was obvious this was the real deal. Upon his arrival at the Clarke residence on Ledge Road, Kurt Grassett upgraded to a Third Alarm in order to get adequate manpower and water to the top of that hill. Unfortunately the fire had been burning much too long, and the house was a total loss; we still owe a *Thank You* to the 14 towns that responded to the call.

In 2006, our members logged 1,279 hours on fire and ambulance calls, and 746 hours on in-house trainings. In addition, several firefighters attended other classes, trainings, and recertifications. Josh Moreen enrolled in a 200 hour FireFighter I class, and Tom Ball went on to complete FireFighter II. Tom Bates did the necessary testing to be certified as a New Hampshire EMT. Rob Nash, Jr. got his Commercial Driver's License to drive our heavy trucks. Thanks to everyone for their decision and time.

Mark Thompson has stepped down from his position as Captain, but has agreed to stay on as a Deputy Fire Warden. Rob Nash, Sr. was elected by the membership to take Mark's place; he joins Captains Tom Bates and Jon GrosJean, and will help coordinate and supervise our in-house training sessions. In 2006, FireFighter/EMT Travis Weiss moved to New Boston, and promptly joined the Fire Department in that town. We still see him occasionally as he works a shift with the Peterborough Ambulance. Our newest members include Josh Moreen, Tony Civitella, and Meghan Olsen. This brings our roster to a total of 24 members; it is an adequate number, but we sometimes find ourselves stretched thin, particularly in the mid-day hours, and would always welcome new members. Male or female, young or old – we can use you!

As always, a few Thank You's are in order. Becky Lohmiller is our very capable secretary/treasurer, not to mention the unofficial department "Mom". George Lohmiller has written and edited our newsletter, "Firelines", for many years. Thanks go to Bill Eva, Jon GrosJean, and the crew at the Highway Department for doing all the routine maintenance on our apparatus. The Auxiliary made a generous donation of safety signs and cones that will be very useful at accidents on our bigger roads. Lastly, thanks to the Select Board and the Town Office folks for all their help in keeping this department running smoothly.

Respectfully submitted,

Nevan Cassidy
John Pirkey
Kurt Grassett

REPORT OF THE FIRE WARDENS

We would like to take this opportunity to remind Hancock landowners of some of the rules and regulations pertaining to brush burning. Brush burning means just that- clean brush, and nothing else! No painted or treated lumber, furniture, construction debris, limbs over 5" in diameter – just brush. Unless there is sufficient snow cover, you need to get a written permit from of the Fire Department chiefs. Permits are only given on Class 1 or 2 days. There is a fire danger index rating issued by the State every day, and it is posted on the sign in front of the station. Unless it is raining, you must wait until 5 PM to start burning. Fires must be monitored by an adult, and you should have resources available to control or extinguish your fire. If there is a legitimate complaint from a neighbor, you may be asked to put out your fire. You have the option of bringing clean brush to the Transfer Station; they have separate hours for the brush pile.

Additional burning permit information and contact numbers are available at the Town Office and the Dump, or feel free to call a warden with any questions.

Respectfully submitted,
Nevan Cassidy, N.H. Fire Warden

Deputy Wardens
John Pirkey
Kurt Grassett
Mark Thompson
Jon GrosJean
Tom Bates

REPORT OF THE STATE FOREST RANGER

Your local Forest Fire Warden, Fire Department and the State of New Hampshire Division of Forest & Lands work collaboratively to reduce the risk and frequency of wild-land fires in New Hampshire. To help us assist you, please contact your local Forest Fire Warden or Fire Department to determine if a permit is required before doing ANY outside burning. Under State law (RSA 227-L:17) a fire permit is required for all outside burning unless the ground is completely covered with snow. The New Hampshire Department of Environmental Services also prohibits the open burning of household waste. Citizens are encouraged to contact the local fire department or DES at 1-800-498-6868 or www.des.state.nh.us for more information. Safe open burning requires diligence and responsibility. Help us to protect New Hampshire's forest resources. For more information please contact the Division of Forests & Lands at (603) 271-2214, or online at www.nhdf.org.

Fire activity was very high during the first several weeks of the 2006 fire season, with red-flag conditions issued by the National Weather Service and extreme fire danger in many sections of the state. The largest forest fire during this period occurred in late April and burned 98 acres. The extremely dry conditions in spring resulted in over twice the amount of acreage burned in all of 2005. Our statewide system of fire lookout towers is credited with keeping most fires small and saving several structures this season due to their quick and accurate spotting capabilities. Fires in the wild-land urban interface damaged 6 structures, a constant reminder that forest fires burn more than just trees. Homeowners should take measures to prevent a wild-land fire from spreading to their home. Precautions include keeping your roof and gutters clear of leaves and pine needles, and maintaining adequate green space around your home free of flammable materials. Additional information and homeowner recommendations are available at www.firewise.org. Please help Smokey Bear, your local fire department and the state's Forest Rangers by being fire wise and fire safe!

REPORT OF THE WELFARE OFFICER

In 2006, \$ 8,882.67 was expended for welfare on behalf of qualified applicants. This total is \$2,097.00 over what was spent last year for welfare recipients. As in past years, the majority of assistance went towards housing, food, and fuel. For information on where to get help with food or fuel assistance, or to find out what other state or local resources are available, you may contact the Town Office.

Helping Hands is an important resource for anyone in the community who needs assistance, but may not qualify for welfare under the Hancock Welfare Guidelines. The fund expends monies to help Hancock residents with food, rent, fuel oil, electricity, repairs, Christmas gifts, medication, and other expenses. This year, 12 individuals/ families received help for Christmas. Thank you to the individuals, the Hancock Woman's Guild, the Hancock Woman's Club, and other donors who have given so generously to the Hancock Helping Hands Fund during the year. I would also like to thank the Bennington Catholic Church for all of their work in providing Easter and Thanksgiving Baskets to Hancock residents. Their generosity helped to make holidays happier for some of our less fortunate Hancock families. Our community continues to be a place of caring.

Respectfully submitted,
Linda Coughlan

REPORT OF THE HEALTH OFFICER

2006 has been a very active year as Health Officer. In May meetings began with Donna Pearce, the Emergency Preparedness Coordinator from Monadnock Hospital and representatives from Hancock, Dublin, Peterborough and Sharon to begin work on an All Hazards Emergency Plan. The meetings continued throughout the summer and into the fall. One of the results from these meetings was the Emergency Planning Community Resource Survey which was mailed to all residents in thirteen area towns. The response from Hancock residents to the survey has been very gratifying. I would like to thank all of those who sent in their surveys! The data is being compiled and it's still not too late to send in your survey. Hopefully we will never need to use our Emergency Management Plan, but in case we ever have to, it's good to know that we have one in place and that so many townspeople would come forward to give their support.

A new Health Committee was set up with the initial meeting taking place in May. Margaret Carlson headed up the committee which included Kathy Robbins, Pat Newcomb, Pat Fairchild, Mary Lou Moreen, Kathy Johnson, Kathleen Villeneuve and Jasper Ainslie who joined the group for the fall meeting. As a result of a concern expressed at the May meeting, two dates were set up for residents who could bring in their well water sample test kits to the Town Office. The kits were then delivered to the State Lab in Concord for testing for a charge of \$65.00. Twenty five kits were taken to Concord for testing in July and another 15 were delivered for testing in November. This standard test was for bacteria, e-coli, minerals and arsenic. Since there was such a good response, another testing date may be scheduled for some time in the spring.

Linda Coughlan, Health Officer
Peter Hopkins, Health Deputy

REPORT OF THE RECYCLING COMMITTEE

As we are looking over the year end figures for the Transfer Station and Recycling Center, we can see that Hancock residents enjoy using our facility, and the rate at which we are recycling is increasing. Although we did have an increase of about 7 tons that was thrown into the compactor, about 15 more tons were recycled. That's good news. As we have stated before, the compactor costs us money, a little over \$100.00 a ton for removal and disposal. Recycling makes us money, plus we avoid the cost of disposal.

The residents recycled about 41% of their household trash. Although that is better than most communities, it can still be better. A recycling rate in excess of 50% would not be too hard to achieve, and the biggest item that we recycle is paper. Paper is easy to recycle and profitable for us as well. Paper prices have ranged from \$45 per ton to \$75 per ton, depending on the grade of paper. What that means is that for every 1 ton of paper that is recycled we make the going rate for income (\$45 - \$75) and we avoid the \$100+ charge for disposal, making our net gain the sum of the two dollar amounts. It is a pretty easy way to make money, which results in lower taxes for you.

New in 2007 is electronics recycling. In 2006 the NH Legislature passed a bill that prohibits any electronics containing Cathode Ray Tubes from being land filled beginning in 2007. EPA estimated that in 2005 over 250 million computers became obsolete. Couple that with all the televisions, VCR's and other household electronics and it's easy to see that there is a substantial amount of weight that gets land filled. Electronics recycling is not as cost effective as other types of recycling. We will be charged for recycling some items, but the hope is that increasing the amounts of recycled electronics may lead to this being a source of revenue in future years. We estimate around 6 tons of electronics are disposed of by our residents each year and we will avoid paying the disposal costs for that material.

Beginning on January 1, 2007, we stated separating out electronics from regular household trash. At this time we are not proposing a fee for any electronics, preferring to make this as easy as possible for our customers. We have not ruled out a fee in future years, but we want to get a baseline on the overall cost to determine if we can accept the extra expense for reductions in disposal costs in the compactor. Again we are hoping that the requirement for all communities to recycle electronics will help open up some revenue generating sources for disposal. We will keep you posted through articles in Hancock Happenings as the program develops.

We partnered with the City of Keene for our household hazardous waste collection again in 2006. We have very good reports from residents that have used the service, and it has been much cheaper than other alternatives we have tried in years past. The State of NH is proposing a change in the grants that they give out for household hazardous waste in the coming year. The result for Hancock is that we will most likely increase from 12 collections a year to 24 collections per year. That will have an increased cost, but it will be somewhat offset by the ability to apply for grant monies from NH DES. We are anticipating this change to happen during the summer of 2007. This will allow us to provide year round collections, approximately 2 every month of the year.

The yearly report would not be complete without thanks to the many individuals that make our recycling center a friendly place to stop by. The employees, Cathy, Garrett, and Justin are always available to answer your questions and give you guidance on what is acceptable and what is not. The Swap Shop volunteers have done a terrific job keeping the swap shop neat, clean and orderly and the Dump Committee members put in many hours researching new or better methods, filling in when employees take time off, and insuring that the facility is meeting the needs of the community. And lastly, thanks to you the customer, for your efforts in recycling, providing coffee to the employees on cold mornings and for your continued support for the operation of this facility.

Respectfully submitted,

Hancock Recycling (Dump) Committee
Kurtis J. Grassett, Road Agent
Clay Sherman
Dennis Caldwell
Larry Schwartz, Select Board
Allen Welch
Dick Bell
Pierce Rigrod
Greg Lusted

2006 DRIVEWAY APPROVALS

Phil Robitaille	22 Antrim Road	Tax Map U01, Lot 11
High Bank Properties	23 Moose Brook Lane	Tax Map R09, Lot 19A-4
Derek Allard	37 Moose Brook Lane	Tax Map R09, Lot 19A-8
Dennis Rossiter	6 Juniper Circle	Tax Map R11, Lot 22
Diana Jacobs	201 Antrim Road	Tax Map R09, Lot 1-1

REPORT OF THE HANCOCK CEMETERY TRUSTEES

In 2006, the Trustees authorized Automech, Inc. to develop and prepare digital records of the towns three Cemeteries. At this writing the project is near completion and will hereafter give future Cemetery Trustees and the Town an accurate record of who is buried where. This may sound like a rudimentary task, but over the years there has been some less than accurate record keeping. Not only will it be a complete record but because the information will be on CDs they can be safely stored, and access of burial records can quickly be obtained.

A survey was made of fees charged by other local Cemeteries. Hancock was found to be significantly behind on fees for purchase of plots and charges for interment. A new schedule has been approved and is available from the Cemetery Sexton, the Town Offices, and the Trustees.

This year the frequent rain kept the grass growing faster and made frequent moving necessary. The Cemetery Trustees also bore much of the cost of removing old and threatening pine trees along the walls of Pine Ridge Cemetery. An unanticipated benefit has been the improved view of this beautiful cemetery from Main Street and the Common. In spite of these extra costs, the Trustees have been able to fund them with monies derived from Cemetery Trust Funds, so again no impact has been made on town taxes.

As usual much of the above has been achieved because of the continuing efforts of our Sexton, Kurt Grassett. His constant vigilance and innovative ideas are truly appreciated.

Cemetery Trustees
G. Jarvis Coffin, Jr. Chairman
Sandra Weston
Ray Pierce

REPORT OF THE CODE OFFICER

2006 has been a busy year for building in town. We have issued 42 permits of which 6 were for new residences, 19 for additions or renovations and the balance were for sheds, garages, and barns.

With the addition of the International Residential Building Code to the State building code, we now have the beginnings of a base set of safety codes for the protection of all of our citizens. These are the same for all areas of the state and should be understood by all contractors. The town of Hancock may adopt more restrictive codes if it feels the need because of unusual conditions, but it is hoped that all towns will choose to follow the State Code.

I wish to thank the citizens and craftsmen who live or work in Hancock, for their support and efforts to make the job of Code Officer an enjoyable and learning experience for me.

Peter Hopkins
Code Officer

TYPE OF PERMIT	NUMBER	ESTIMATED COST OF CONSTRUCTION
New Homes	6	1,435,000
Additions and Renovations	19	1,461,167
Garages	3	47,000
Storage Buildings	9	19,889
Barns	1	25,000
Decks	4	16,400
Total Estimated Cost		3,004,456

REPORT OF THE HANCOCK PLANNING BOARD

During 2006, the Planning Board considered and approved 5 minor subdivision applications and 2 applications for boundary line adjustments. One application for a major subdivision was abandoned by the applicant at the initial hearing, as was one application for a minor subdivision. We did not receive any applications for site plan review of any commercial buildings. We also met with owners and others on numerous occasions to give preliminary consideration and advice and in several instances directed applicants to the Zoning Board of Adjustment.

Our major work during the year was adoption of a comprehensive revision of the town Zoning Ordinance and Historic District Ordinance, both of which received approval at the March 2006 Town Meeting. Many members of the public contributed to this work, both at formal hearings and during meetings of the Board. All comments were carefully considered and many of them led to significant changes in the text which the Board ultimately proposed. The Board wishes to records its thanks for this help.

The Board established a Master Plan Advisory Committee to consider and propose amendments to the Hancock Master Plan. That Committee created a number of subcommittees which are conducting surveys and other research on particular aspects of the Master Plan.

We also adopted new Driveway Regulations in September 2006 following extensive work by the Board and the Road Agent as well as public input at a hearing which resulted in substantial revisions to our initial proposals. Again, thanks are due to the public for help which led to a better regulation.

The Board also considered and approved amendments to the Zoning Ordinance proposed by FEMA and relating to the Flood Insurance Rating Map. These will appear on the ballot at Town Meeting in March 2007.

The Board also consulted with the Select Board on various issues, including a new Building Permit form, planning fees and the ancient abandonment of a town road.

During the later part of the year, the Board began work on revisions to our Subdivision Regulations.

Respectfully,

Stephen Froling, Chairman

Jack Carlson

Carolyn Boland

John Jordan

John Hayes, *ex officio*

Roberta Nylander

Mark Stevens

Tom Bates, Alternate

REPORT OF THE ZONING BOARD OF ADJUSTMENT

The Board of Adjustment is authorized to hear applications in the areas of: Special Exceptions, as specified in the Hancock Zoning Ordinance, Area and Use Variances and Appeals from Administrative Decisions.

In 2006, the following appeals were heard at public hearings:

Special Exceptions Granted:

Lawrence SchwartzJanuary 25, 2006
Article 15.6.9 Section C. Home Based Business

Henry Huber.....May 24, 2006
Article 15.6.8, Frontage Section 15.6.8.1 & 15.6.8.2

Glenda LewisAugust 10, 2006
Article 15.6.12 Rights of Way for New Back Lots

Jamie Johnson & Matt Coll.....October 25, 2006
Article 15.6.12 Temporary use of a Trailer or Mobile Home

Variances Granted:

Peter & Deborah Mills.....September 27, 2006
Article 15.2 - Use Variance for manufacturing and selling of hand made hat boxes

Rusty Allen for Ken & Sue Messina.....September 27, 2006
Article 7.10.4.6.3 - Area Variance for porch location

John Stanek for Phil & Ginger Robitaille..... October 25, 2006
Article 10.4 Septic Setback – Area Variance

Respectfully submitted,

Leonard Dowse, Chair
Jon Grosjean
Betty Pels, ALT
Dan Beers
Ken Chester, ALT
Alison Rossiter
Dan LaPlante

REPORT OF THE HANCOCK HISTORICAL DISTRICT COMMISSION

The Hancock residents living within the Historic District applied for a number of requests during the year 2006. We discussed and acted on such items as energy efficient windows, landscaping, tree removals, walkways, doorways, and roofing materials. The Commission wishes to commend everyone living in the District for their sensitivity and interest in preserving and protecting their architectural traditions.

One of the most important, significant items that occurred in 2006 was the adoption of Article 8 Historic District Overlay of the Zoning Ordinance. The Hancock Historic District now becomes a part of the Zoning Ordinance. These adopted Articles have clarified many of the Historic District Ordinances adopted in 1975 and are used to guide the Commission in reaching the conclusions that they do in each and every application.

I wish to personally thank each member of the Commission for their tireless work throughout the year. Community volunteerism is a very special quality in any individual. Each of the Hancock Historic District Commission committee members has truly enriched the community. Thank you.

Respectfully submitted,

Dave Robinson, Chair
Roberta Nylander – Secretary
Bobbie Coffin
Glenda Lewis
Nancy Gamble
Robert Short
John Hayes – Select Board Rep.

REPORT OF THE RECREATION DEPARTMENT

The weather for February's Winter Frolic did not cooperate. Friday night's activities at Sargent Center included a soggy "broom ball" match in the pouring rain. Fortunately the warm fire and musical entertainment were a big hit. Saturday's festivities were cancelled due to a February rain storm.

In the late spring the Recreation Committee worked to clear branches, brush and mountains of pine needles from the Norway Pond Beach. The Hancock Highway Department hauled away the piles of raked up debris.

Norway Pond was enjoyed by Hancock residents. Swimming lessons were offered at the pond in two two-week sessions. Certified instructor, Nancy Gladding was again our program director. The lifeguard staff did a great job of insuring safety at the pond. Two signs were damaged by vandals over the summer. Thanks to volunteers, the raft and docks get put out and removed every season.

The Summer Concert Series continued it's tradition of providing evening entertainment at the bandstand weekly in July and August. Fundraising efforts went well and provided a variety of musical talent enjoyed by all.

The Summer Recreation Program was a great success with over 60 children participating. Sara Hardwick was program director, assisted by Emma Harper, Brady Blanchette and Peter LaPlante. Dodge ball, flag football, water balloon fights, arts & crafts and many other activities were enjoyed by the kids. The Summer Recreation Program staff also organized children's activities on Old Home Day.

The Moose Brook Park facility was home to many baseball games and soccer matches over the summer and fall. The condition of the field continues to improve due to regular maintenance. The soccer field was used late in the season by Conval soccer teams while wet weather conditions did not allow use of the Conval fields. Watching these Conval high school games is a great way to spend a fall afternoon.

The Hancock Recreation Committee continued in it's collaboration with the Antrim Recreation Department. A fall recreational soccer program took place and was well attended by the younger soccer players in town. We also thank the Antrim Rec. department for being so open to offering a great recreational basketball program in the winter that Hancock children can also participate in.

Respectfully submitted,

Jeffrey Wilder
Mary Welch
Charlie Kerwin
Chris Roland

REPORT OF THE ARCHIVE COMMITTEE

The Archives Committee was formed in 2006 to organize the town archives, survey all the archival collections in town, and to recommend a long-term plan to manage the town's historic records.

The Archives Committee has improved the current town archive (on the second floor of the town offices) by:

- Controlling the room's climate with a new air conditioner and window shades.
- Installing proper shelving, archival boxes for the books and a flat file for maps and plans.
- Applying for and receiving \$9,700 from the N.H. Moose Plate Grant program to restore old tax records dating to 1779. Brown's River Record Preservation Services is mending, resewing, rebinding and deacidifying the books.
- Contracting with iArchives to post many of the town's records on-line. There will be no cost to the town for this and the records will be available free to Hancock residents and Conval students. Hancock will be one of the first towns in the state to open up its older public records on line.

We are able to do this because in 1976 the Mormons microfilmed the town record books from 1749-1898, marriages, births and deaths from 1780-1938, Norway Plain cemetery records from 1874-1899, and church records from 1788-1907.

Watch the Hancock Happenings for announcement of when the records will be on the website.

In 2007 the Archives Committee will recommend a plan for the archives. The committee has visited two of the best town archives in the region, Dublin and Greenfield, and consulted with the director of the Peterborough Historical Society to see what is required for good stewardship.

Hancock is fortunate to have a relatively complete set of historic town archives, ranging from tax records to marriage and birth information. When carefully preserved and made available, these irreplaceable records will be an invaluable source of information for genealogists and historians.

Howard Mansfield, Chair

Eric Aldrich, Barb Caverly, Beth Grosjean, John Hayes and Bobbie Nylander

REPORT OF THE HANCOCK COMMUNITY HOUSING AUTHORITY

The Housing Authority has continued to focus on developing the old Fire Station on Main Street in order to provide two units of elderly housing. On inspecting the building we discovered leaks in the roof which required immediate attention. The entire west side of the roof was stripped and re-roofed, and minor repairs were made to the rest of the roof; the work was completed in December.

Further progress on construction is contingent on fund-raising. To date we have received donations and pledges totaling about 10% of estimated costs. Contributions include architectural design work by John Jordan and pledge from The Mathewson Companies to provide the septic system for the project. In order to apply for grants, we still need to raise a major portion of the costs from the community.

In the past year we hosted two events to increase community awareness of the project. In March 2006, Kris and Phil Mathewson hosted an informal gathering at their house, where plans for renovation of the old fire station were presented. On Old Home Day we held an open house so that people could see the interior of the building and get a better sense of how the proposed renovations will transform it.

We would like to thank Kris Mathewson, Nancy Macalaster and Wayne Gordon for their contributions as members to the work of the Housing Authority. At present, we have been slowed down as the board is short-handed. We have two vacancies on the commission, and our first priority is to fill them. We are also looking for volunteers who would like to help make elderly housing a reality for Hancock. And looking ahead, we need your ideas, energy, and practical experience, to help us plan affordable housing for Hancock families once the Old Fire Station project is completed.

Respectfully,

John Jordan, Chairman
Dick Amidon, Vice-chair
Lilla Lyon, Secretary
Margaret Carlson, Representative for the Selectboard

REPORT OF THE HANCOCK CONSERVATION COMMISSION

Celebrating its 39th year, the Hancock Conservation Commission is a volunteer group appointed by the Select Board and responsible for coordinating conservation-related activities in Hancock. The Conservation Commission maintains and monitors a Natural Resources Inventory of open spaces, natural, aesthetic and ecologically sensitive areas in Hancock with the objective of acquiring research information necessary to protect and preserve these important natural resources.

Among the conservation-related activities, Conval students, as part of an environmental studies class, developed interpretive signage along the Blue and Green dot trails at the Walcott Preserve in order to give hikers on this town-owned 108 acre preserve a better understanding of the preserve's plants and animals. A boardwalk between the fire station and the Kepner Meadow was finished. It was built in order to improve access to the recreation area from the school. Another successful roadside cleanup was held on April 29th with approximately 30 residents helping to remove litter from the town's highways and byways. Thanks to Francelia Clark for coordinating the event. A booth was set up for Old Home Days that was manned by Mark Ellingwood and Lee Baker. Mark presented a stuffed animal collection that the NH Fish and Game owns, including a bobcat, fox, red tailed hawk and a goshawk. Other information was presented regarding the role of the Commission in the community. Stephen Froling, Lee Baker, Paul Faber and Ron Mack attended the NH Conservation Commission Annual Meeting in November.

The Commission had the opportunity to work with others on projects including a Pre-Harvest Tour that was conducted in partnership with NH Forests and Lands, Fish and Game and UNH Cooperative Extension on Carpenter's Marsh with interested citizens of Hancock. In partnership with the Village Planning Committee and the Highway Department, the town was a recipient of a grant to improve Non Point Source Pollution drainage which occurs in the center of town. Dan Ellingwood, Eagle Scout candidate, built a section of boardwalk on the Red Dot trail of the town-owned Walcott Preserve. A donation of \$250 was given to the State of NH Non-Game species program which uses the funds to do research on the natural history of species that are not hunted.

Among regular annual business, the Conservation Commission, in conjunction with the Hancock Select Board, reviewed permits for new housing starts, home renovations/additions, logging permits, and wetland permits. All eleven conservation easement properties throughout the town were monitored. The Commission was granted an easement on the John Kulish Forest, located in the vicinity of the old Welch Farm off Rt. 123. Signage, depicting a "Great-Horned Owl", which identifies Hancock conservation land, was posted on several properties.

In 2006, the townspeople of Hancock approved one warrant article submitted by the Conservation Commission:

- \$3,000 for the Open Space Committee activities, including the “Hancock Open Space and Nature Series” as well as for natural resource data gathering for the Commission.

From this funding, a graduate student from Antioch/New England in Keene compiled existing Natural Resource inventories and made recommendations for future NRI studies. A series of well-attended public lectures were presented during the year on a variety of conservation-related topics. More lectures are planned for 2007.

The group also began new projects this year including the monitoring of Class VI roads as the Commission assumed responsibility for monitoring the condition of all the Class VI roads in town. There are nineteen such roads throughout Hancock. The Volunteer Lake Assessment Program (VLAP) was revitalized to conduct periodic testing on Norway Pond regarding the health of the water body. The scenic views of Norway Pond from Bennington Road across Kepner Meadow were maintained with completion of the first phase of selective tree harvesting.

Co-chair Ron Mack was elected to the NH House of Representatives.

Hancock residents are encouraged to contact the Conservation Commission if you have any questions or concerns about the natural resources in town. The Conservation Commission meets on the second Tuesday of each month at 7 PM in the Daniels Room of the Town Library. The public is invited.

Submitted by Bill Elliot

Commission members include:

Bill Elliot, Co-chairman
Ron Mack, Co-chairman
Dennis Rossiter, Secretary
Lee Baker, Member
Francelia Clark, Member
Mark Ellingwood, Member
Stephen Froling, Member
Eric Aldrich, Alternate
Paul Faber, Alternate
Margaret Carlson, Select Board Representative

REPORT OF THE VILLAGE PLANNING COMMITTEE

The Village Planning Committee (VPC) continues to work toward the vision of Hancock Village as defined by residents and sanctioned by the Select Board. Using the conceptual plan developed by Holden Transportation Engineering which was funded at Town Meeting 2003, the VPC has focused on seven major areas: drainage along Main Street, street edges, lighting, walkways and cross-walks, parking, preserving the trees, and restoring the Village Common by removing the overhead utility wires and poles. The VPC has been consulting with the N.H. Department (DOT), Southwest Region Planning Commission and the utility companies to plan the logistics, timing, and funding for these projects.

To date, we have installed test walkway surfaces in front of the library and created a more formal, defined parking area from Fiddleheads to the Manning House. Because last winter was mild and Mud Season was a no-show, the verdict is still out on which of the three test surfaces is the best. We have also pruned the trees on Main St. and removed several diseased and dangerous trees with plans to plant new trees in the spring.

The VPC is working closely with DOT and Southwest Regional Planning to move the projects forward when state funding is available. Using the resources of Southwest Region Planning and the state will substantially reduce expenses to the town. We are pursuing funding from many sources, including State Aid for Highways, and a federal program, the Transportation, Community and System Preservation (TCSP).

To remove the large puddles on Main St. and stop run-off pollution from entering Norway Pond, the VPC is pushing an innovative solution using a fairly new infiltration technology. Kurt Grassett and Tom Pisaturo worked with Bill Elliott, co-chair of the Conservation Commission, to submit a “pre-proposal” to the N.H. Dept. of Environmental Services (DES) for a grant to correct non-point source pollution (road run off). Their application has passed the competitive first round and the interview process.

Most recently, the VPC has also focused on restoring the Village Common by removing the overhead wire and poles that deprive residents and visitors of the full beauty and charm of our classic New England Village. Since the common is a place enjoyed by everyone in town – for summer concerts, Old Home Days and parades, - restoring the Common to its natural beauty will benefit all. The survey we circulated at the last town meeting showed that almost two-thirds of respondents think it is a good idea to remove the utility poles and wires in the historic district in general and the Common in particular.

Working with Verizon, PSNH, and Adelphia (now Comcast), we have an estimate of \$220,000 to remove the wires and poles and run new utilities underground along the Village Common from Rt.137 to the Pine Ridge Cemetery. To avoid any tax impact to Hancock residents, the VPC has been authorized by the Select Board to conduct independent fund-raising for the project to include both individual donations and public grants. A fundraising subcommittee is working to meet that goal.

Howard Mansfield, Chair, Village Planning Committee:
Mary Covington, Mike Fallon, Jim Gamble, Kurt Grasset, Tom Pisaturo, Steve Pope, and
Dennis Rossiter

Village Planning Committee Fundraising Subcommittee:
Mary Covington and Ted Renna, Co-Chairs
Mike Fallon, Howard Mansfield, Byron Niederhelman, and Bob Pettegrew

REPORT OF THE OPEN SPACE COMMITTEE

The Hancock Open Space Committee (HOSC), a subcommittee of the Conservation Commission, was created in 2002 after a town-sponsored forum identified a concern over preserving Hancock's remaining open space, natural resources and rural character.

In cooperation with other town organizations as well as other towns, we sponsored the fourth very successful and well attended five part "Open Space and Nature Lecture Series." Topics included "Natural History of the American Beaver", "Quabbin Reservoir to Cardigan Mt. Greenway Project", "Archeology in Southwest New Hampshire", "Mapping New England's Changing Climate and Air Quality," and "Hunting, Finances and the Health of Open Space".

Along with the Conservation Commission, a warrant was prepared for the town meeting in the amount of \$3,000 for use by the Open Space Committee for additional data gathering regarding the natural resources in town and for costs associated with the Lecture Series.

A Watershed Assistance and Restoration Grants Program was successfully applied for. The town will be a recipient of a grant to improve Non Point Source Pollution drainage which occurs in the center of town.

The Hancock Land Preservation Study Committee, sanctioned by the Select Board and made up of members of the Conservation Commission and Open Space Committee, continued to meet in order to review properties in town that are important regarding natural resource protection. This committee was originally called the Land Action Committee and then the Land Acquisition Committee, eventually ending up as the Land Preservation Study Committee.

We continue efforts to make contact with our neighboring towns regarding issues of land preservation and how we can help each other, sharing information and strategies.

Reporting for the committee,

Bill Elliott

**REPORT OF SENATOR HAROLD JANEWAY
DISTRICT 7**

As your State Senator, I appreciate the opportunity to serve you and wanted to report from the New Hampshire Senate on important state issues affecting you, as residents of Hancock.

Here are some statistics that may be of interest:

The Town of Hancock received \$1,029,550.40 in state funding in 2006. Education grants made up \$857,310 of this total.

The balance of state aid consists of the following:

\$65,597.30 from the Rooms and Meals Tax, as well as \$4,514.10 in Flood Control, \$82,129 for Highway Block Grants, and \$20,000 for Revenue Sharing.

I am serving as a member of Senate Finance (vice-chair), Health and Human Services, Ways and Means, Wildlife, and the Fish and Game Committees. I have been appointed to the New Hampshire Retirement System Board of Trustees. I would be happy to hear from you on issues of concern.

In addition to the two overarching issues that will dominate this session; addressing the state supreme court's challenge to define education adequacy by June 30 and crafting a budget for the coming biennium, I will be concentrating on several key issues important to the citizens of New Hampshire: helping New Hampshire's working families by increasing the minimum wage, protecting New Hampshire citizen's health by supporting the smoking ban in restaurants and bars and increasing health care access and internet safety for children, protecting New Hampshire's special places and open spaces by increasing funding of the Land and Heritage Investment Program and supporting the Governor's initiative to reduce the dropout rate in our high schools.

If you wish to contact me about these or any other matters, I hope you will do so. Please call me at (603)271-3041 or email me at Harold.janeway@leg.state.nh.us.

**REPORT OF HCS – HOME HEALTHCARE, HOSPICE & COMMUNITY SERVICES
2006 Report to the Town of Hancock**

In 2006, Home Healthcare, Hospice and Community Services (HCS) continued to provide home care and community services to the residents of Hancock. The following information represents HCS’s activities in your community over the past twelve months.

Services Report

Services Offered	Services Provided
Nursing	274 Visits
Physical Therapy.....	82 Visits
Occupational Therapy.....	53 Visits
Medical Social Work.....	7 Visits
Home Health Aide.....	60 Visits
Health Promotion Clinics.....	4 Clinics

Total Unduplicated Residents Served: 57

Prenatal and well child care, hospice services and regularly scheduled “Nurse Is In” clinics are also available to residents. Town funding partially supports these services.

Financial Report

The actual cost of all services provided in 2006 with all funding sources is projected to be \$66,357.00. These services have been supported to the greatest extent possible by Medicare, Medicaid, other insurances, grants and patient fees. Services that were not covered by other funding have been supported by your town.

For 2007, we recommend an appropriation of \$2,500.00 to continue to be available for home care services in Hancock.

Thank you for your consideration.

**MONADNOCK FAMILY SERVICES
CENSUS REPORT
07/01/05 – 06/30/06**

AGE:	Adults	29
	Children	17
	Elderly	0
GENDER:	Female	23
	Male	23
INSURANCE:	Self-Pay	13
	Medicare	3
	Medicaid	7
	Other	23
TOTALS:	Clients Seen	46
	# Visits	931
	Hours of Service	1,493
BILLINGS:	Charges	71,293.12
	Payments	-52,370.42
	Discounts Given	-10,607.64
	Contractual Adjustments	- 6,033.08
	Uncollectable	- 470.93

	Total Outstanding	1,811.05
DIAGNOSIS:		
3	Disorders of Infancy/Childhood/Adolescent	
8	Substance-Related Disorders	
14	Mood Disorders	
6	Anxiety Disorders	
2	Impulse Control Disorders Not Class	
12	Adjustment Disorders	
1	Non-Mental Disorders	
REFERRAL SOURCES:		
12	Self	
1	Public Psych. Hospital	
3	School	
6	Law Enforcement/Correction	
3	Social/Community Agency	
5	Non-Psychiatric Physician	
1	Other Healthcare Provider	
14	Other	
1	Unknown	

TOWN OF HANCOCK ANNUAL PROPERTY REPORT						
Property Owner	Map & Lot	C=Current Use R= Recreation	Acres	Land	Building	Total Assessment
10 SUNSET LANE IRR.TRUST	U02-0015-0000		1.80	97,400	229,400	326,800
ACHILLE FAMILY GST EXEMPT TRUST	R07-0015-0000	C	13.00	3,534	0	3,534
ADAMS, EDWIN E. & NANCY D.	U08-0016-0000		3.00	338,500	219,500	558,000
ADAMS, ERNEST A.	R07-0002-0003		5.20	83,900	115,600	199,500
ADAMS, ERNEST A. & NANCY P.	R09-095B-0000		5.82	109,500	103,000	212,500
ADAMS, ERNEST A. & NANCY P.	R15-0030-0000	RC	64.06	97,043	113,900	210,943
ADAMS, ERNEST A. & NANCY P.	R15-030A-0000	RC	4.33	92	0	92
ADAMS, ERNEST A. & NANCY P.	R15-030B-0000	RC	4.03	85	0	85
ADAMS, ERNEST A. & NANCY P.	R15-030C-0000	RC	4.07	86	0	86
ADAMS, ERNEST A. & NANCY P.	U06-0009-0000		3.09	23,100	0	23,100
ADAMS, NANCY P.	U04-0076-0000		0.74	132,900	365,200	498,100
ADAMS, RICHARD & MARIANNE	R15-030D-0000		6.90	108,000	51,000	159,000
ADAMS/J.ESTATE,CHRISTOPHER	U04-0055-0000		0.90	90,000	123,800	213,800
AINSLIE, JASPER & MARCY	R09-0042-0000		3.27	101,800	240,800	342,600
AKERLEY, KEITH	U02-0022-0000		2.00	131,300	357,400	488,700
AKERLEY, KEITH	U05-008A-0000		0.92	73,600	0	73,600
ALDRICH, ERIC & ADINE	R03-0009-0000		5.14	107,400	137,700	245,100
ALLARD, DEREK & MARSHA	R09-019A-0008		7.15	98,500	0	98,500
ALLEN, NANCY	R11-0032-0000		4.50	105,500	199,100	304,600
AMELANG, TODD & VERONICA DEE	R02-0007-0000	C	3.40	36,944	3,300	40,244
AMELANG, TODD & VERONICA DEE	R02-0016-0000	C	16.00	97,475	198,300	295,775
AMES, DOREEN J., TRUST	R11-0061-0000		4.00	104,000	272,500	376,500
AMIDON, RICHARD E. & ELEANOR H	R09-0102-0000	C	3.90	1,658	0	1,658
AMIDON, RICHARD E. & ELEANOR H	R09-0103-0000	C	4.50	860	0	860
AMIDON, RICHARD E. & ELEANOR H	U07-0009-0000	C	0.71	136	0	136
AMIDON, RICHARD E. & ELEANOR H	U07-0010-0000	C	0.03	6	0	6
AMIDON, RICHARD E. & ELEANOR H	U07-0018-0000	C	4.65	96,353	267,800	364,153
ANDERSON, DAVID R. & KATHERINE	U03-0007-0000		0.60	77,900	182,300	260,200
APONOVICH, JAMES P. & ELIZABETH	R07-0038-0000		10.00	121,700	385,600	507,300
AUDUBON SOCIETY OF NH	R14-006A-0000	C	60.80	4,309	0	4,309
AUDUBON SOCIETY OF NH	R14-013A-0000	C	46.70	3,493	0	3,493
AUSTIN, WILLIAM C. & SHIRLEY L	U10-0003-0000		2.00	93,300	343,900	437,200
AUTH, MARGARET L.	U03-0014-00B1		1.00	47,500	116,800	164,300
AUTH,C.GORDON & MARYANN	R02-0051-0000		8.37	112,200	263,700	375,900
BACA, ROBERT J. & MARILYN F.	R13-0023-A002	RC	11.92	1,102	0	1,102
BACON, MICHAEL & MORAN, JUDY	R10-0013-0000		12.00	127,300	117,100	244,400
BADDOUR, RAYMOND F. & ANNE B.	U16-0005-0000		1.30	100,900	15,000	115,900
BADDOUR, RAYMOND F. & ANNE B.	U16-0009-0000		0.90	671,000	234,600	905,600
BAIRD, KAREN R. REV TRUST	R01-0040B-000		2.10	98,300	147,000	245,300
BAKER III., DUDLEY M. & JEANETTE	R02-001A-0000		3.40	87,200	0	87,200
BAKER III., DUDLEY M. & JEANETTE	R02-002A-0000	RC	19.06	143,476	239,400	382,876
BAKEWELL, POLLY O	R08-0062-0000	RC	24.23	167,694	278,000	445,694
BALL, THOMAS W. & MARY M.	U04-0015-0000		0.60	82,000	222,500	304,500
BAMFORD, THOMAS L.	R02-0019-0000	C	4.10	1,743	0	1,743
BAMFORD, THOMAS L.	R02-0021-0000	C	8.00	1,320	0	1,320
BAMFORD, THOMAS L.	R02-0026-0000	C	14.00	107,950	355,000	462,950
BAMFORD, THOMAS L.	R02-0027-0000	C	1.10	163	0	163
BAMFORD, THOMAS L.	R02-0028-0000	C	74.00	105,381	90,900	196,281
BANK OF NEW YORK	R02-0051C-000		4.03	104,100	416,600	520,700
BARNES,CHRISTOPHER & KATHARINE	R02-0003-0000		8.30	112,000	156,200	268,200
BARRETT, ELAINE REV TRUST	R09-0040-0000		3.60	102,800	251,100	353,900
BARRNETT, R. JOFFREE	R09-0104-0000		8.20	116,400	199,900	316,300
BARRY & CRESCA ALBRIGHT, MARK	U07-0011A-000	RC	11.00	97,760	198,700	296,460
BATES, THOMAS F. & MARYANNE	R09-0044-0000		3.51	102,500	225,800	328,300
BATESOLE, VIRGINIA S.	U07-0002-0000		3.65	103,000	86,400	189,400
BATTERMAN, HENRY/CAMPBELL NORA	R06-0002-0000	C	31.50	98,587	167,600	266,187
BEARCE, FRANCIS REV LIV TRUST	R07-0002-0004		5.40	89,200	15,000	104,200
BEDARD, DAVID & KERRY LOCKE	R11-0021-0000		4.00	104,000	267,800	371,800

TOWN OF HANCOCK ANNUAL PROPERTY REPORT

Property Owner	Map & Lot	C=Current Use R= Recreation	Acres	Land	Building	Total Assessment
BEERS, DANIEL C. & SUSAN J.	R09-004B-0000		7.38	109,400	211,000	320,400
BEERS, DANIEL C. & SUSAN J.	R09-0009-0000		6.00	18,000	0	18,000
BEESON, ROBERTA J.	R06-0050-0000		2.00	98,000	107,500	205,500
BEGUIN, ELLEN K.	R01-0050-0000		4.07	104,200	115,900	220,100
BELL, BENJAMIN, F.	U01-0031-0000		1.50	96,500	197,500	294,000
BELL, RICHARD B. & ROBERTA I.	R08-0025-0000		2.20	144,100	86,100	230,300
BELL-TRUSTEE/J.BELL TRUST,JEAN C.	U14-0004-0000		2.70	709,000	152,800	861,800
BELTZ, GERALD A. & BARBARA W.S.	U10-0008-0000		4.40	105,200	125,500	230,700
BENNETT, DEAN W. & JEAN E.	R11-0042-0000		3.99	94,500	160,300	254,800
BENNETT-TRUSTEE, NANCY	R11-0019-0000		4.30	104,900	150,900	255,800
BENOIT, ROBERT A. & THERESA	U04-0049-0000		1.00	95,000	201,000	296,000
BERGAN, PAUL J. & MARGO L.	R09-020C-0000		6.82	112,500	196,400	308,900
BERNIER, JEAN-PIERRE & KRISTEN	R11-0046-0000		5.79	109,400	79,600	189,000
BERNIUS, LYLE D.	R07-0049-0000		4.40	138,500	272,300	410,800
BERUBE, JOSPEH & SUSAN	R09-019A-0013		3.80	108,400	0	108,400
BICKFORD, LAWRENCE A. & HELENE	R11-005A-0000		4.50	105,500	189,700	295,200
BILLINGS & W.KENNISON-TRSTS,S.	R12-0002-0000		3.50	102,500	151,300	253,800
BILLINGS, SALLY/JANE/PETER	U04-0044-0000		1.20	95,600	199,900	295,500
BLAINE, DONALD & JOANNE R.	R09-0025-0000		4.50	103,400	181,600	285,000
BLAIR, DAVID H. & LINDA M.	R03-0011-0000	RC	0.60	39	0	39
BLAIR, DAVID H. & LINDA M.	R03-0032-0000	RC	45.00	4,299	0	4,299
BLANCHETTE, ALBERT & VIRGINIA	U02-0009-0000		1.30	95,900	145,700	241,600
BLANCHETTE, MICHAEL & HOLLY	R09-0021-0000		4.00	104,000	271,900	375,900
BLANCHETTE, SUSAN & DAVID	R07-0028-0000		4.40	105,200	122,600	227,800
BLICKER, CARL V. & LINDA B.	R10-030A-0000	RC	5.25	341	0	341
BLICKER, CARL V. & LINDA B.	U05-0014-0000	C	9.88	134,521	446,900	581,421
BLOOD/JEFFREY BARDOS, CATHLEEN	U13-0001-0000		1.30	647,300	117,700	765,000
BOHN, AUGUST H. & RUTH E.	R11-0062-0000		4.00	104,000	222,300	326,300
BOLAND, CAROLYN G.	U07-0004-0000		3.80	88,400	0	88,400
BOLDINI, CONSTANCE M.	R07-0002-0001	RC	43.90	77,912	58,100	136,012
BOLDUC, ANDREW D.	U13-0016-0000		1.10	119,100	95,800	214,900
BOLDUC, ERNEST J. & GRACE	U10-0009-0000		0.75	75,000	142,600	217,600
BOLTON, WILLIAM W. & DIANNE C.	R08-0044-0000		0.70	28,000	0	28,000
BOLTON, WILLIAM W. & DIANNE C.	R08-0071-0000		2.00	98,000	184,800	282,800
BONVIE, JULIE-BETH & TAD	R07-0018-0000	C	7.26	98,800	19,200	118,000
BONVIE, JULIE-BETH & TAD	R07-0019-0000	C	13.30	97,328	312,300	409,628
BONVIE, JULIE-BETH & TAD	R07-019A-0000	C	48.84	83,102	0	83,102
BOOTH, JONATHAN & JENNIFER	R11-0067-0000		5.30	107,900	160,800	268,700
BORESKE-JR., JOHN R. & SIRI	R12-0003-0000		7.10	113,300	229,000	342,300
BOSTON & MAINE RAILROAD	R03-0005-0000		1.00	20,000	0	20,000
BOSTON & MAINE RAILROAD	R03-0040-0000		9.00	25,900	0	25,900
BOSTON & MAINE RAILROAD	R06-0004-0000		3.00	21,500	0	21,500
BOSTON & MAINE RAILROAD	R06-004B-0000		1.60	21,800	0	21,800
BOSTON & MAINE RAILROAD	R09-0006-0000		10.00	26,700	0	26,700
BOSTON & MAINE RAILROAD	R09-0080-0000		11.00	27,400	0	27,400
BOSTON & MAINE RAILROAD	U07-0013-0000		2.70	21,300	0	21,300
BOSTON UNIVERSITY	R02-0039-0000		127.00	269,000	0	269,000
BOSTON UNIVERSITY	R02-0039A-000		0.00	0	99,000	99,000
BOSTON UNIVERSITY	R02-0040-0000		37.00	189,000	1,418,600	1,607,600
BOSTON UNIVERSITY	R02-0041-0000		27.00	166,800	294,100	460,900
BOSTON UNIVERSITY	R02-0043-0000		197.00	315,200	0	315,200
BOTT, DAVID R. & MARTHA C.	R02-0032-0000	RC	30.00	2,084	0	2,084
BOTT/NORWAY HILL TRUST	U02-0024-0000		0.70	113,400	150,400	263,800
BOULDERFIELD LLC.	R08-0077-0000	RC	108.80	103,107	476,200	579,307
BOULDERFIELD LLC.	R08-0080-0000		5.00	23,000	0	23,000
BOWEN, DOUGLAS & BARBARA	R09-0086C-000		6.65	112,000	193,000	305,000

TOWN OF HANCOCK ANNUAL PROPERTY REPORT						
Property Owner	Map & Lot	C=Current Use R= Recreation	Acres	Land	Building	Total Assessment
BOWMAN, BARBARA S.	R03-0001-0000	RC	29.00	2,129	0	2,129
BOYCE, NANCY E.	R01-002B-0000	C	12.01	98,721	222,700	321,421
BRADLEY-TRSTS, JOHN	U01-0033-0000		1.57	130,000	195,500	325,500
BRADLEY-TRSTS, JOHN	U02-0025-0000		0.61	46,400	200	46,600
BRADLEY-TRSTS, JOHN	U02-0025A-000		2.86	113,600	0	113,600
BRADY, JOHN A & KIMBERLY S.	R09-085B-0000		6.49	106,800	626,800	733,600
BRIGGS, ELEANOR	R04-0007-0000	C	19.00	615	0	615
BRIGGS, ELEANOR	R04-0010-0000	RC	40.00	1,037	0	1,037
BRIGGS, ELEANOR	R04-0013-0000	C	26.00	1,234	0	1,234
BRIGGS, ELEANOR	R04-0015-0000	RC	175.00	9,514	0	9,514
BRIGGS, ELEANOR	R04-0016-0000	RC	7.50	194	0	194
BRIGGS, ELEANOR	R05-0001-0000	C	66.00	6,278	0	6,278
BRIGGS, ELEANOR	R05-0002-0000	C	24.00	1,285	0	1,285
BRIGGS, ELEANOR	R05-0003-0000	C	72.00	2,139	0	2,139
BRIGGS, ELEANOR	R05-0004-0000	C	47.00	2,700	0	2,700
BRIGGS, ELEANOR	R05-0005-0000	C	73.00	2,398	0	2,398
BRIGGS, ELEANOR	R05-0006-0000	C	81.00	3,300	0	3,300
BRIGGS, ELEANOR	R05-0008-0000	C	102.00	5,916	0	5,916
BRIGGS, ELEANOR	R05-0009-0000	C	119.00	6,902	0	6,902
BRIGGS, ELEANOR	R05-0010-0000	C	47.00	3,811	0	3,811
BRIGGS, ELEANOR	R05-0011-0000	C	120.00	5,956	0	5,956
BRIGGS, ELEANOR	R05-0012-0000	C	145.00	6,868	0	6,868
BRIGGS, ELEANOR	R05-0013-0000	C	100.00	4,840	0	4,840
BRIGGS, ELEANOR	R05-0014-0000	C	40.00	1,760	0	1,760
BRIGGS, ELEANOR	R06-0034-0000	C	17.00	81,800	74,900	156,000
BRIGGS, ELEANOR	R06-0034A-000	C	15.00	98,321	556,800	655,121
BRIGGS, ELEANOR	R06-0037-0000	C	18.00	583	0	583
BRIGGS, ELEANOR	R06-0041-0000	C	15.00	535	0	535
BRIGGS, ELEANOR	R11-0002-0000	C	171.00	4,549	0	4,549
BRIGGS, ELEANOR	R11-0003-0000	C	47.00	2,779	0	2,779
BRIGGS, ELEANOR	R11-0004-0000	C	42.00	1,360	0	1,360
BRIGGS, ELEANOR	R12-0001-0000	C	121.40	2,525	0	2,525
BRIGGS, ELEANOR	R12-0006-0000	C	1.30	169	0	169
BRIGGS, ELEANOR	R12-0012-0000	C	49.00	2,559	0	2,559
BRIGGS, ELEANOR	R12-0013-0000	C	118.00	4,061	0	4,061
BRIGGS, ELEANOR	R12-0014-0000	C	44.00	1,372	0	1,372
BRIGGS, ELEANOR	R12-0015-0000	C	215.00	6,444	0	6,444
BRIGGS, ELEANOR	R12-0016-0000	C	91.00	2,663	0	2,663
BRIGGS, ELEANOR	R12-0018-0000	C	89.00	2,368	0	2,368
BRIGGS, ELEANOR	U11-0001-0000	C	11.80	10,101	5,100	15,201
BRIGGS, ELEANOR	U11-0002-0000	C	34.00	1,496	0	1,496
BRIGGS, ELEANOR	U12-0003-0000	C	44.00	1,681	0	1,681
BRIGGS, ELEANOR	U13-0015-0000	C	131.00	5,148	0	5,148
BRIGGS, ELEANOR	U14-0008-0000	C	62.10	5,570	0	5,570
BRIGGS, ELEANOR	U15-0001-0000	C	46.30	683,747	147,000	830,747
BRIGGS, ELEANOR	U16-0001-0000	C	17.00	2,210	0	2,210
BRIGGS, ELEANOR	U16-0013-0000		0.20	157,300	0	157,300
BRIGGS-TRST., A.PATRICIA	R07-0020-0000		0.70	74,600	211,000	285,600
BRINGOLF-TRST., REGINA	U09-0006-0000		0.30	119,600	173,300	292,900
BRITTON, ROBERT E.	R09-0058A-000		4.01	104,000	349,400	453,400
BRITTON, SYLVIA M.	R09-0020D-000		7.75	115,300	120,500	235,800
BRODERICK, RICHARD E.	R09-0051-0000		4.49	105,500	145,800	251,300
BRODERICK, ROBERT & ELIZABETH	R11-0063-0000		4.00	137,300	277,000	414,300
BROOKS, BARRY C.	U04-0028-0000		0.30	127,600	283,700	411,300
BROOKS, ROBERT S. & CAROLYN	R09-0073-0000		2.00	98,000	107,300	205,300
BROOKS, ROBERT S. & CAROLYN	R09-0074-0000	RC	10.30	464	0	464
BROWN, JEFFREY S.	R07-0026-0000	RC	12.16	77,637	203,300	280,937

TOWN OF HANCOCK ANNUAL PROPERTY REPORT

Property Owner	Map & Lot	C=Current Use R= Recreation	Acres	Land	Building	Total Assessment
BROWN, JEFFREY S.	R09-0092-0000		1.27	80,800	0	80,800
BROWN, KENNETH & JULIE	R07-0013-0000	RC	66.11	43,442	54,500	97,942
BROWN, KENNETH & JULIE	R07-0013A-0000	RC	5.07	1,724	0	1,724
BROWN, KENNETH & JULIE	R07-0013B-0000	RC	10.65	2,210	0	2,210
BROWN, KENNETH & JULIE	R07-0027-0001	RC	5.01	138,593	224,400	362,993
BROWN, LEE & DUBERSTEIN, LARRY	R15-0014-0000		0.07	1,400	0	1,400
BROWN, LEE & DUBERSTEIN, LARRY	R15-0029-0000		7.00	146,300	110,000	256,300
BROWN-TRUSTEE, MARGARET R.	R02-0037-0000	RC	2.40	163	0	163
BROWN-TRUSTEE, MARGARET R.	R02-0038-0000	C	9.80	99,501	478,800	578,301
BROX DEVELOPMENT CO INC	R13-0011-0000		19.00	115,900	0	115,900
BROX DEVELOPMENT CO INC	R13-0012-0000		9.00	103,800	0	103,800
BROX DEVELOPMENT CO INC	R13-0021-0000		45.00	157,600	0	157,600
BRYAN, ARTHUR L. & ISABEL L.	R09-0001-0000	RC	26.05	91,311	33,100	124,411
BRYAN, ARTHUR L. & ISABEL L.	R10-0029-0000	RC	22.65	101,471	398,000	499,471
BRYER, ROBERT & JERILYN	R07-0055A-0000		6.73	112,200	262,300	374,500
BUNCE ET AL, JOHN E.	R12-0007-0000		5.00	154,500	139,800	294,300
BUNKER, CYNTHIA	R01-0049-0000		2.40	98,200	88,200	186,400
BURKE, KEITH R. & SUSAN J	R08-0031-0000		4.30	152,400	210,000	362,400
BURKE, KEITH R. & SUSAN J	R08-0031A-0000		2.30	146,400	116,000	262,400
BURT, JAMES & JILL	R13-003B-0000	C	12.09	95,643	90,000	185,643
BURT, EDYTHE	R13-0003-0000	C	51.83	2,678	0	2,678
CADOT, H. MEADE & CYNTHIA	R06-044A-0000		4.09	104,300	132,100	236,400
CALLIF, ELLEN & KIDD, GEORGE	U04-0023-0000		0.18	66,000	188,200	254,200
CALMER, CATHLEEN T.	R12-0022-0000	RC	22.00	96,472	150,500	246,972
CAMBAL-HAYWARD, FRED & CATHERINE	R11-0059-0000		4.00	89,000	0	89,000
CAMBAL-HAYWARD, FRED & CATHERINE	R11-0060-0000		4.00	137,300	346,000	483,300
CAMPBELL-TRUST, BARBARA A.	R15-0016-0000	C	19.00	103,632	284,800	388,432
CAMPBELL-TRUST, BARBARA A.	R15-0018-0000	RC	252.30	14,545	0	14,545
CAMPBELL-TRUST, BARBARA A.	R15-0019-0000	C	39.50	1,950	0	1,950
CAMPBELL-TRUST, BARBARA A.	R15-0021-0000	C	3.20	141	0	141
CARGILL, SHARON	R09-0015-0000		1.05	47,700	85,500	133,200
CARLISLE, DON & KERRY	U16-0010-0000		1.00	641,300	69,900	711,200
CARLSON-JR., JOHN E. & MARGARET	R09-0039-0000		3.70	103,100	213,700	316,800
CARNEY, DAVID M. & H. LAUREN	U01-0003-0000		3.00	127,600	398,900	526,500
CARR, CHRISTOPHER J. & CATHY	R09-0020B-0000		6.86	112,600	143,800	256,400
CARTMELL, JANE T.	R07-0031-0000		9.80	146,100	0	146,100
CARTMELL, JANE T.	R07-0036-0000	C	12.10	146,871	340,900	487,771
CASKEY, JANICE E.	U01-0026-0000		0.69	130,400	372,800	503,200
CASS, ERNEST C. & NATALIE W.	U03-0001-0000		0.40	78,300	134,500	212,800
CASS, NEAL A.	U04-0022-0000		0.40	78,300	82,800	161,100
CASSIDY, NEVAN	R09-0049-0000		5.29	92,900	0	92,900
CASSIDY, NEVAN	R09-020G-0000		8.10	106,800	238,900	345,700
CATON, EVA	R06-0059-0000		1.10	95,300	135,200	230,500
CAVERLY, RALPH A. & BARBARA E.	R09-0088-0000		3.00	91,500	243,000	334,500
CAVERLY, RALPH A. & BARBARA E.	R09-088A-0000		7.93	98,700	6,800	105,500
CERNOTA, ARTHUR	R09-0075-0000	C	72.00	162,533	232,400	394,933
CERNOTA, ARTHUR	R09-0076-0000	C	33.63	150,021	101,600	251,621
CERNOTA, ARTHUR	R09-0082-0000	C	62.00	5,691	0	5,691
CHABOT, PIERRE & DEBORAH	R10-001A-0000	RC	15.90	98,804	202,000	300,804
CHAMBERLAIN, NORMAN P.	R01-0026-0000		1.00	95,000	27,100	122,100
CHAMBERLAIN, L.G./N.P./E.E	R01-0025-0000		9.00	118,800	18,200	137,000
CHAMBERLIN, DAVID E.	R06-0054-0000		4.00	104,000	133,100	237,100
CHANDLER, ALAN R. & SHIRLEY M.	R02-0002-0000		8.58	165,000	328,900	493,900
CHANDLER/LESLIE HARTWELL, JOEL	R06-0001-0000		2.00	79,000	94,200	173,200
CHENOWETH, JAMES H. & DENISE	R09-0048-0000		5.35	141,300	153,300	294,600
CHERWN/SUSAN WHITE. DAVID S.	R10-004A-0000	C	35.42	100,411	244,000	344,411
CHESTER, KENNETH	R14-007A-0000	RC	11.05	389	0	300

TOWN OF HANCOCK ANNUAL PROPERTY REPORT						
Property Owner	Map & Lot	C=Current Use	Acres	Land	Building	Total
		R= Recreation				
CHESTER, KENNETH	R14-0012-0000	RC	10.66	74,652	141,300	215,952
CHESTER, KENNETH	R14-012A-0000	RC	21.34	1,624	0	1,624
CHICKERING, PERI A.	R11-0012-0000	C	54.00	97,332	195,200	292,532
CHISLETT, MYLES G. & LORRAINE T.	R09-0012-0000		0.17	40,600	65,000	105,600
CHRISTOPHERS, SCOTT & KERRY	R10-0010-0000	C	50.00	143,888	440,900	584,788
CIVITELLA, JENNIFER & ANTHONY	R02-046A-0000	C	22.62	92,824	239,300	332,124
CLAFLIN, KERNAN M. & DEBORAH A	R09-085C-0000		5.85	104,900	169,500	274,400
CLARK, FRANCELIA MASON	R12-0008-0000		5.70	156,600	180,400	337,000
CLARK, FRANCELIA MASON	R12-0010-0000	C	66.00	3,850	0	3,850
CLARK-GRANEY, JEAN D.	U05-0012-0000		1.40	96,200	128,500	224,700
CLARKE, DAVID H. & NANCY C.	R11-0015-0000		4.30	152,400	177,000	329,400
CLASON, RICHARD C. & JEAN H.	U04-0053-0000		0.80	86,700	155,700	242,400
CLAY, BERNARD J.	U06-0001-0000		4.00	76,900	98,100	175,000
CLEMENT-TRUSTEE, MARGARET HEAD	U13-0014-0000		9.30	790,000	120,200	910,200
CLEVELAND, GWEN	R11-0013-0000		4.40	105,200	106,800	212,000
CLISHAM, WILLIAM & ELIZABETH	R15-0013-0000		5.83	109,500	238,100	347,600
CLOSTER, CATHERINE C.	R10-0028-0000		2.59	99,800	257,500	357,300
CLOUGH, ROBYN & WANDA	R14-0008-0001	C	16.70	130,700	246,900	377,600
COBB, DUDLEY GERMAINE	R06-0012-0000	RC	3.90	761	0	761
COBB, DUDLEY GERMAINE	R06-0013-0000	RC	8.70	75,647	213,200	288,847
COBB, DUDLEY GERMAINE	R06-0047-0000	RC	5.17	74,984	61,700	136,684
COCHRANE, DOUGLAS G. & ELEANOR	R01-0011-0000	C	12.00	99,402	218,800	318,202
COCHRANE, DOUGLAS G. & ELEANOR	R01-0034-0000	C	25.00	2,965	0	2,965
CODMAN, MICHAEL	R13-0015-0000		4.30	95,400	89,900	185,300
COFFIN JR., JARVIS & BARBARA J.	U07-0015-0000		0.06	3,000	0	3,000
COFFIN JR., JARVIS & BARBARA J.	U07-0017-0000		1.10	95,300	175,000	270,300
COLL, BRADLEY T. & TINA M.	R11-0020-0000		4.30	104,900	146,100	251,000
COLLARD, CYNTHIA & MARCEL	R01-0027-0000	C	14.30	1,661	0	1,661
COLLARD, CYNTHIA & MARCEL	R01-0030-0000	C	11.50	1,081	0	1,081
COLLARD, CYNTHIA & MARCEL	R01-0031-0000	C	0.90	85	0	85
COLLARD, CYNTHIA & MARCEL	R01-0032-0000	C	7.80	733	0	733
COLLARD, CYNTHIA & MARCEL	R01-0033-0000	C	63.50	103,637	154,900	258,537
COLWELL, CHRISTOPHER, SUSAN & STEVE	U16-0004-0000		1.40	101,200	600	101,800
COMSTOCK/V.ASLAN-TRSTS., D.L.	U16-0016-0000		0.91	671,400	150,300	821,700
CONNELL-TRST., THOMAS JAMES	R08-0065-0000	C	15.50	149,205	267,800	417,005
CONNOLLY, MICHAEL J. & DIANNE	R10-0024-0000		6.63	111,900	211,100	323,000
CONNOLLY, MICHAEL J. & DIANNE	R10-024A-0000		2.62	7,900	0	7,900
CONREY, CATHERINE	R08-0081-0000		1.60	96,800	134,600	231,400
COOK, MARJORIE D.	R09-0023-0000		4.00	104,000	177,200	281,200
COOKE, MICHAEL C.	R07-0040-0000		8.00	116,000	246,700	362,700
COON, MICHAEL & GUAY, JULIE	R09-0071-0000		0.25	800	0	800
COON, MICHAEL & GUAY, JULIE	R09-0072-0000		9.00	118,800	103,000	221,800
CORBETT, WILLIAM J. & LOIS A.	R08-023A-0000	C	0.02	1	0	1
CORBETT, WILLIAM J. & LOIS A.	R08-085A-0000	C	12.03	95,293	202,100	297,393
CORCORAN, PAUL J. & PATRICIA B.	R08-0028-0000		4.30	138,200	59,600	197,800
CORCORAN, PAUL J. & PATRICIA B.	U09-0016-0000		1.24	136,200	374,600	510,800
CORDATOS, JULIE A.	R09-095A-0000		2.05	93,500	67,400	160,900
CORDELLE, GUY & DIANE M.	R07-029A-0000		4.00	99,300	178,000	277,300
CORMIER, LEONELL L.	R07-0014-0000		3.50	102,500	121,700	224,200
COTY & DONNA L. STEELE, STEVEN	R16-0020-0000		6.00	110,000	98,500	208,500
COUGHLAN-JR., EDWARD J. & LINDA	U02-0007-0000		2.00	98,000	90,500	188,500
COVINGTON, MARY	U04-0038-0000		0.74	80,600	198,100	278,700
COX, JACKSON W. & JANIS J.	R09-0020-0000		5.15	107,500	155,400	262,900
COYNE, JONATHAN M. & DEBRA WHITNE	R09-0018-0000		2.00	83,800	209,200	293,000
CROSS, CHAD G.	R15-002B-0000	C	17.49	98,582	190,700	289,282
CROWELL, JENNIFER & GRANT, DAVID	R07-0033-0000		0.90	80,000	76,400	156,400
CROWELL, JOHN T.	R11-0048-0000		4.00	104,400	133,300	237,300
CUDDIHEE-TRSTS, WILLIAM R. & EVA P.	R08-0047-0000		2.08	98,200	165,900	264,100

Property Owner	TOWN OF Map & Lot	HANCOCK ANNUAL PROPERTY REPORT				Total Assessment
		C=Current Use R= Recreation	Acres	Land	Building	
CUNNINGHAM, J SCOTT & KIM W.	R04-0005-0000	C	153.00	100,334	178,600	278,934
CURRAN, JAMES C. & MARY G.	R06-0024-0000		6.80	99,100	170,900	270,000
CUTTER, DAVID	R07-0034-0000		3.60	102,800	57,000	159,800
CUTTER, DAVID	R07-0035-0000		0.70	14,000	0	14,000
CUTTER, TERRY S. & SHELLEY T.	R14-0015-0000	C	36.00	1,604	0	1,604
CZEKANSKI, ANTOINETTE	U16-0017-0000		2.80	711,000	92,800	803,800
DALOZ, CHARLES R.	R01-0036-0000	RC	28.00	1,373	0	1,373
DALOZ, CHARLES R.	R01-0041-0000	RC	4.80	97,604	213,200	310,804
DALOZ, CHARLES R.	R01-0042-0000	RC	5.00	40,204	35,600	75,804
DALOZ, LOIS H. TRUST	R02-0025-0000	C	24.00	2,085	0	2,085
DALRYMPLE, KEITH P. & HEATHER A	R02-0049-0000		4.00	104,000	265,700	369,700
DALTON, WILLIAM K. & ELLEN M.	R09-0056-0000		2.80	85,400	0	85,400
DALTON, WILLIAM K. & ELLEN M.	R09-056A-0000		1.60	96,800	264,300	361,100
DANFORTH-TRUSTEE, MERIDAY H.	R07-032A-0000		5.01	102,300	175,700	278,000
DANG, LOC VAN & KIM T.	R15-0011-0000		1.10	95,300	112,500	207,800
DANIEL WEBSTER COUNCIL	U07-0005-0000		3.00	9,000	0	9,000
DANIELS, ALEXANDER & PAULINE	R02-0014-A000		5.24	107,700	262,700	370,400
DANIELS, EMILY & SCOTT	U04-0078-0000		0.30	127,600	89,300	216,900
DANIELS-TRUSTEE, DELIA N.	R09-0005-0000	C	16.26	4,032	0	4,032
DANIELS-TRUSTEE, DELIA N.	R10-0023-0000	C	5.63	99,630	252,100	351,730
DANIELS-TRUSTEE, DELIA N.	R10-023A-0000	C	10.15	4,314	0	4,314
DANIELS-TRUSTEE, DELIA N.	U01-0015-0000		2.20	98,699	150,400	249,000
DAVENPORT, JAMES H.	R13-0004-0000	RC	1.20	114	0	114
DAVENPORT, JAMES H.	R13-0010-0000	RC	10.00	1,141	0	1,141
DAVENPORT, JAMES H.	R13-0023-0000	RC	39.00	103,194	125,000	228,194
DAVIS, KENNETH	R10-0011-0000	RC	20.00	867	0	867
DAVIS, KENNETH H. & DONNA	U07-001A-0000		2.00	98,000	57,500	155,500
DAVIS, SUSAN & ALLGOOD, DONALD	U02-0012-0000		1.86	97,600	140,800	238,400
DAVISON, JEFFREY	R01-015C-0000		6.86	112,600	216,600	329,200
DAVY, JOHN L.	R01-0013-0000		15.00	135,700	143,900	279,600
DEAN, MAYBELLE	R07-0054-0000		2.30	98,900	329,800	428,700
DEBANICO, MARC & CHARLONNE L.	R11-0034-0000		4.63	105,900	173,000	278,900
DELUCIA, JOHN & JOANNE	R06-0046-0000		4.00	104,000	389,400	493,400
DENDY, MARK E. & KATHY L.	R15-0010-0000		1.30	95,900	122,300	218,200
DERY, JOHN J. & CLAUDIA M.	R06-0060-0000		0.70	74,600	143,700	218,300
DEUTSCHE NATIONAL BANK TRUST CO.	R09-0078-0000		1.82	97,500	76,200	173,700
DICICCO, STEPHEN G. & HARRIET	R07-0056-0002		4.00	104,000	173,900	277,900
DILLON, ANN	R01-0019-0000	RC	6.80	645	0	645
DILLON, ANN	R01-020B-0000	RC	23.24	1,315	0	1,315
DILLON, ANN	R01-020C-0000	RC	98.87	6,723	0	6,723
DILLON, ANN	R01-020D-0000	RC	1.10	75	0	75
DILLON, ANN	R01-0014-0000		1.80	82,400	0	82,400
DILLON, ANN	R01-0020-0000	RC	20.10	104,568	257,600	362,168
DILLON, ANN	R01-020A-0000		1.40	20,300	0	20,300
DINERSTEIN, ELLEN	R02-051E-0000		4.06	104,200	158,700	262,900
DONOVAN, JAMIE	U08-0007-0000		0.92	86,500	100,500	187,000
DORAN, DALE & DONNA	R08-0021-0000		7.00	113,000	146,800	259,800
DOW, EVERETT L.	U02-0004-0000		1.50	96,500	106,800	203,300
DOWLING, THOMAS & SHARON	R09-0035-0000		4.62	105,900	228,900	334,800
DOWSE-JR., LEONARD H. & SARA B	R10-0032-0000		6.38	111,100	185,800	296,900
DRAKE, PETER P. & NANCY H.	R06-0023-0000	C	12.00	86,336	360,700	447,036
DRAKE, PETER P. & NANCY H.	R06-024A-0000	C	3.20	243	0	243
DRAPER, THOMAS B. & ELLEN P.	U15-0002-0000		1.40	683,000	329,800	1,012,800
DRISCOLL, NANCY M. & MICHAEL J.	R08-0032-0000		6.00	95,000	18,500	113,500
DRUMMOND, BONNIE W.	U03-0004-0000		7.19	113,600	291,700	405,300
DRURY, HENRY	U01-008A-0000		1.75	97,300	146,900	244,200
DRURY, HENRY	U01-0008-0000		1.50	81,500	0	81,500
DUBECK, WILLIAM H. & GAIL C.	R01-0048-0000		5.00	101,000	58,800	159,800

Property Owner	TOWN OF Map & Lot	HANCOCK	ANNUAL	PROPERTY	REPORT	
		C=Current Use R= Recreation	Acres	Land	Building	Total Assessment
DUDRA, ROBERT S. & KAREN K.	R06-0006-0000		0.70	74,600	138,700	213,300
DUBRULE, NADINE	U08-005A-0000		1.24	95,700	170,700	266,400
DUNBAR, TRUSTEE, LUELLA F.	R02-0012-0000		1.40	96,200	87,700	183,900
DUNN-GRAVLIN, EILEEN	U07-0001-0000		1.00	95,000	107,700	202,700
DUNNING, BRUCE E. & ELIZABETH	R09-0063-0000	RC	56.73	101,516	77,500	179,016
DUNNING, JUDITH A	R07-0046-0000	RC	11.60	145,284	226,600	371,884
DURIS, MARION	R09-059A-0000		5.30	107,900	198,000	305,900
DUVAL, DAVID TRUSTEE	R10-013B-0000	C	13.90	95,268	191,100	286,368
EARLE, THERESA A.	U01-0002-0000		1.20	95,600	201,800	297,400
EAVES, RAY D. & ROSANNA B.	R08-0082-0000		1.60	96,800	34,400	131,200
ECKHARDT, EDWARD W. & JEAN M.	R11-0031-0000		4.00	104,000	184,000	288,000
EGLOWSTEIN, HOWARD M.	R08-0079-0000		3.47	102,400	143,400	245,800
ELLINGWOOD, MARK & SUSAN D.	R09-085A-0000		7.05	113,200	169,000	282,200
ELLIOTT, WILLIAM & EILEEN	R15-0006-0000	C	25.60	79,635	92,000	171,635
ELLIS, GORDON M. & BARBARA J	U10-0004-0000		2.00	93,300	229,600	322,900
EMBLER, KARLENE	R07-0555-0000	RC	24.10	91,006	161,000	252,006
EMBLER, KARLENE	R07-055B-0000	RC	5.65	120	0	120
ENG, HOWARD & ANN	R13-0019-0000		2.50	84,500	0	84,500
ENG, HOWARD & ANN	R13-0020-0000		6.00	110,000	75,200	185,200
ENGLISH, JOSEPH G.	R06-0014-0000	RC	17.00	1,383	0	1,383
ENGLISH, JOSEPH G.	R06-0015-0000	RC	38.00	70,809	21,400	92,209
ENGLISH, JOSEPH G.	R06-0016-0000	RC	5.70	95	0	95
ENGLISH, JOSEPH G.	R06-0017-0000	C	93.00	172,068	213,100	385,168
ENGLISH, JOSEPH G.	R06-0027-0000		5.00	133,600	218,900	352,500
EVA, WILLIAM D. & CAROL B.	R10-0015-0000	RC	1.08	73	0	73
EVA, WILLIAM D. & CAROL B.	R15-0004-0000	RC	2.60	80	0	80
EVA, WILLIAM D. & CAROL B.	R15-0005-0000	RC	20.00	101,141	172,900	274,041
EVA, WILLIAM D. & CAROL B.	R15-0008-0000	RC	95.00	101,904	124,400	226,304
EVANS, D. ERIC	R09-086A-0000	RC	17.72	92,306	91,400	183,706
EVANS, D. ERIC	R09-086B-0000	C	0.88	132	0	132
EVANS, JOHN W.	U04-0048-0000		0.90	90,000	130,400	220,400
EVANS, MATTHEW D.	R08-0039-0000		1.65	87,500	97,400	184,900
EWING, CHARLES & ELISHA	R09-0019-0000		5.12	107,400	200,200	307,600
FABER, PAUL W. & SANDRA J.	R11-0050-0000	RC	18.40	122,051	157,200	279,251
FABER, THOMAS F.	R09-004A-0000	RC	22.10	102,870	175,800	278,670
FAILLA, MARYBETH F.	R09-0037-0000		4.62	90,900	0	90,900
FAILLA, MARYBETH F.	R09-0038-0000		3.70	103,100	316,600	419,700
FAIRCHILD, ROBERT E. & PATRICIA	R11-0038-0000		4.04	104,100	173,900	278,000
FALCON, ELEANOR D.	R09-0024-0000		4.30	104,900	192,900	297,800
FALLON, GEORGIANN M.	U04-0025-0000		0.30	127,600	218,300	345,900
FATH, GAIL A.	R01-0028-0000	RC	18.00	101,450	323,600	425,050
FELDSTEIN, LEWIS M.	R02-0023-0000	C	11.00	95,703	184,700	280,403
FELSMAN, J. KIRK & IRENE C.	R07-027B-0003	RC	11.17	1,067	0	1,067
FERNANDS, JOHN J. & ELIZABETH	U10-0006-0000		2.10	98,300	113,700	212,200
FILLEBROWN-REV TRST, STEPHEN M.	R11-0014-0000		4.70	139,400	245,200	384,600
FIRST CONGREGATIONAL CHURCH	U04-0021-0000		0.33	77,200	158,200	235,400
FIRST CONGREGATIONAL CHURCH	U09-011A-0000		0.25	127,000	394,500	521,500
FISH /EDNA L. FISHER, ROBERT L	U04-0005-0000		0.80	86,700	242,900	329,600
FISHER, WAYNE L	R09-0101-0000		1.34	96,000	126,000	222,000
FLAGG, DIANE	U10-0011-0000		4.38	105,100	80,700	185,800
FLEMING, DONALD W. & MARY ANN	R09-0029-0000		3.80	103,400	182,300	285,700
FOGG, ROBERT A. JR.	U01-0016-0000		2.18	98,500	152,400	250,900
FOGG, ROBERT A. JR.	U07-0008-0000		3.10	9,300	0	9,300
FORD, TRUSTEE, JANICE F.	U14-0015-0000		2.10	98,300	213,100	311,400
FORSTEN, CHARLENE A.	R10-0017-0000		4.03	99,400	97,600	197,000
FORTUNE, GREGORY B. & EVELYN A	R09-0003-0000		6.69	97,100	0	97,100
FORTUNE, GREGORY B. & EVELYN A	R09-0004-0000	C	104.80	104,744	545,900	650,644
FOWLE, STEPHEN & ELIZABETH	U10-0005-0000		3.94	103,800	260,600	364,400

TOWN OF HANCOCK ANNUAL PROPERTY REPORT

Property Owner	Map & Lot	C=Current Use R= Recreation	Acres	Land	Building	Total Assessment
FRANCIS, SUSAN	U05-0007-0000		1.10	95,300	127,100	222,400
FRASER, CRAIG W.	U16-0012-0000		0.50	650,000	118,700	768,700
FREHNER, PAUL W.	R08-041A-0000		12.13	123,000	253,200	376,200
FRIGULIETTI-TRSTS, D.G. & J.H.	U04-0056-0000		3.10	101,300	265,100	366,400
FROAN REALTY TRUST	R07-0042-0000	C	2.30	978	0	978
FROAN REALTY TRUST	R07-0043-0000	C	14.00	2,402	0	2,402
FROLING, STEPHEN & PATRICIA	R04-0002-0000	C	2.20	36,723	22,800	59,523
FROLING, STEPHEN & PATRICIA	R04-0005-000B	C	6.79	880	0	880
FROLING, STEPHEN & PATRICIA	R04-005A-0000	C	4.31	98,468	361,700	460,168
FROST, ELIZABETH	R06-0005-0000		3.70	103,100	76,700	179,800
GALLAGHER, JAMES & CATHY	R07-0017-0000	C	17.74	102,115	370,200	472,315
GAMBLE, JAMES H. & NANCY F.	U04-0027-0000		0.30	127,600	297,900	425,500
GANLEY, ROBERT J. & DELIA M.	R03-0039-0000	C	20.00	100,233	114,900	215,133
GARAND, A.L./L.M./B.A./B.J.	U07-0012-0000		2.40	99,200	151,600	250,800
GARAND, A.L./L.M./B.A./B.J.	U07-0014-0000		0.80	44,800	0	44,800
GARCIA-JR., JOSEPH	R07-0048-0000		1.20	95,600	74,700	170,300
GARDNER, D. BALDWIN	R01-045B-0000	C	4.00	336	0	336
GARDNER, D. BALDWIN	R02-0018-0000	C	2.00	237	0	237
GARDNER, D. BALDWIN	R02-0020-0000	C	25.00	123,108	98,700	221,808
GARDNER, D. BALDWIN	R02-0024-0000	C	14.00	3,095	0	3,095
GARDNER, ELIZABETH L.	R07-0044-0000	C	9.00	91,340	71,700	163,040
GARDNER, ELIZABETH L.	R07-0045-0000	C	2.00	90,430	91,400	181,830
GARDNER, ELIZABETH L.	R07-046A-0000	C	5.80	490	0	490
GARDNER, HERBERT	U10-0007-0000		2.10	98,300	127,400	225,700
GARLAND, MARY T.	U04-0004-0000		2.00	202,500	222,800	425,300
GARLAND, BARBARA TRUSTEE	R02-049A-0000		5.01	107,000	226,100	333,100
GARLAND-HOCH, SARAH	R06-0020-0000	RC	59.00	104,297	360,600	465,527
GARRE, COLLEEN W.	U04-0020-0000		0.40	78,300	220,000	298,300
GAUFFIN, DAVID A. & JOAN C.	R09-0034-0000		4.30	104,900	215,300	320,200
GAYLOR, EDWARD & PATRICIA	U01-0013-0000		2.20	89,100	36,900	126,000
GEER, FRED L. & DONNA K.	R01-045A-0000		4.00	104,000	325,900	429,900
GERVASIO, NICHOLAS J. & SARA K.	R01-015A-0000		6.39	111,200	227,500	338,700
GILLIS, ROBERT T. & NOEL A.	U06-0003-0000		4.61	105,800	105,400	211,200
GILMET, DAVID B. & AMY J.	U04-0051-0000		0.70	84,000	136,700	220,700
GILMORE, PETER B. & KATHERINE	U04-0077-0000		0.50	130,000	192,700	322,700
GLOUDEMANS, THOMAS R. & SARAH	R09-0060-0000		4.00	104,000	210,800	314,800
GNADE, JANE & WILLIAM	U06-0006-0000		7.00	106,500	111,700	218,200
GOODHUE-TRUSTEE, JOHN T.	R07-0056-0003		8.39	106,000	204,500	310,500
GOODRICH, ROBERT L. & NANCY N.	R10-030B-0000		5.63	108,900	305,400	414,300
GOODRICH, ROBERT L. & NANCY N.	R10-030C-0000		5.24	92,700	0	92,700
GORDON, WAYNE R. & SHARON	U03-014A-00A1		0.84	44,000	121,900	165,900
GORDON, WAYNE R. & SHARON	U03-014A-00A2		0.84	44,000	119,900	163,900
GOVATOS, JEAN C.	R11-0043-0000		4.00	101,300	246,000	347,300
GOVE, PAUL & LISA	R03-0027-0000	RC	62.70	25,279	0	25,279
GRAHAM, MARGOT J.	R09-0059-0000	C	12.90	99,068	174,900	273,968
GRASSETT, KURTIS & JENNIFER	U01-0022-0000		2.01	98,000	187,300	285,300
GRAVES, MARY T	U04-0061-0000		3.95	103,900	110,200	214,100
GRAY, CONSTANCE D.	R01-0045-0000		5.35	89,600	178,600	268,200
GRAY, EDWARD C.	R06-0033-0000	C	24.84	122,941	247,000	369,941
GRAY-JR., JOHN C.	R06-033A-0000	C	100.00	7,141	0	7,141
GREEN, SHERRY SMYTHE	R16-0007-0000	C	26.20	106,159	490,300	596,459
GREEN, SHERRY SMYTHE	R16-0008-0000	C	61.40	3,084	0	3,084
GREEN, SHERRY SMYTHE	R16-0010-0000	C	24.50	178,663	134,200	312,863
GREEN, SHERRY SMYTHE	R16-0011-0000	C	4.20	546	0	546
GREEN, SHERRY SMYTHE	R16-009B-0000	C	90.00	10,856	0	10,856
GREEN-TRSTS, JANE P. & N.B.JR.	R04-011B-0000	RC	32.40	2,483	0	2,483
GREHAN, RICHARD E. & JUDY I.	R02-050A-0000		5.61	108,800	329,000	437,800
GRIM, DOROTHY & WALTER EST.	U04-0069-0000		0.33	128,000	167,200	295,200

TOWN OF HANCOCK ANNUAL PROPERTY REPORT						
Property Owner	Map & Lot	C=Current Use R= Recreation	Acres	Land	Building	Total Assessment
GROSJEAN, JON P & ELIZABETH A.	R10-013D-0000	RC	14.40	150,915	291,800	442,715
GROVES/1ST UNION NAT'L BANK	R06-0007-0000		27.00	166,800	98,900	265,700
GULLIETTE, ALFRED & YVETTE	U04-0039-0000		3.00	96,300	144,400	240,700
GURWELL, KIT & BARBARA	R09-0026-0000		4.40	105,200	187,400	292,600
GUSTAVSON, GEORGE H. & BEATRICE		2	3.66	103,000	182,000	285,000
HAFELA, GROVE M. & BLANDINE	R01-0007-0000	C	81.00	94,023	152,200	246,223
HAJJAR, DAVID & MOLLY	U02-0021-0000		0.70	113,400	114,400	227,800
HALE, MATATHEW & SARAH	U04-0057-0000		1.03	95,100	237,000	332,100
HALL, DONALD S. & JUNE C.	R08-0038-00A1		1.18	47,800	97,400	145,200
HALL, DONALD S. & JUNE C.	R08-0038-00A2		1.18	47,800	97,400	145,200
HALL, DONALD S. & JUNE C.	R08-0056-0000		4.40	105,200	277,800	383,000
HALL, JAMES K. & PAMELA A.	U04-0047-0000		0.75	85,000	185,400	270,400
HALL, D. GREGORY & LISA-MARIE	R09-0079-0000	RC	16.00	96,020	282,400	378,420
HALLIDAY, MICHAEL & SARAH	R09-0093-0000		1.97	97,900	262,100	360,000
HALVONIK, BRIAN J.	R14-0004-0000	RC	10.00	464	0	464
HAMBLET-JR., JOHN B.	U13-0009-0000		1.20	68,600	0	68,600
HAMBLET-TRST, JOHN B.	U13-0005-0000		1.10	643,300	85,500	728,800
HAMBLET-TRST, JOHN B.	U13-0008-0000		1.10	68,300	0	68,300
HAMBLET-TRST., HOPE G.	U13-0004-0000		0.80	633,700	50,100	683,800
HAMLIN-JR., JAMES H. & ELAINE	R10-013A-0000		4.03	99,400	138,100	237,500
HANCOCK CASH MARKET	U04-0072-0000		0.20	124,700	126,200	250,900
HANCOCK DEPOT ASSOCIATION	U08-0015-0000		15.00	306,700	115,200	421,900
HANCOCK ROAD REALTY TRUST	R07-0022-0000	RC	23.00	862	0	862
HANEY, SANDRA P.	R09-0017-0000		1.50	82,300	105,300	187,600
HANSEL JR., JOHN P & SARAH H.	U15-0005-0000		1.40	683,000	68,100	751,100
HANSON FAMILY TRUST	U04-0070-0000		0.10	120,000	111,200	231,200
HANSON-REV TRUSTEE, ELIZABETH C.	R08-0046-0000	RC	5.01	430	0	430
HANSON-REV TRUSTEE, ELIZABETH C.	R08-046A-0000	RC	16.97	1,765	0	1,765
HANSON-REV TRUSTEE, ELIZABETH C.	R08-046B-0000	RC	16.66	171,814	481,100	652,914
HANSON-REV TRUSTEE, ELIZABETH C.	R08-046C-0000	RC	5.71	490	0	490
HARLOW, ELIZABETH A.	R13-0007-0000	C	56.30	4,097	0	4,097
HARPER-LENTRICCHIA, DAN & TRISHA	U09-0003-0000		5.00	155,000	143,400	298,400
HARRINGTON, RICHARD V. & LORRAINE	R08-027C-0000	C	11.20	99,173	118,700	217,873
HARRIS CENTER	R03-0002-0000	C	78.00	3,051	0	3,051
HARRIS CENTER	R03-0003-0000	RC	190.00	5,237	0	5,237
HARRIS CENTER	R03-0045-0000	RC	11.00	234	0	234
HARRIS CENTER	R04-0008-0000	RC	69.10	1,838	0	1,838
HARRIS CENTER	R04-0009-0000	C	185.00	5,504	0	5,504
HARRIS CENTER	R04-0011-0000	RC	99.80	3,734	0	3,734
HARRIS CENTER	R04-001B-000	RC	59.00	1,870	0	1,870
HARRIS CENTER	R04-009B-0000	RC	3.40	72	0	72
HARRIS CENTER	R05-0007-0000	C	12.00	320	0	320
HARRIS CENTER	R06-0038-0000		8.13	163,900	832,900	996,800
HARRIS CENTER	R06-0039-0000	C	7.00	1,230	0	1,230
HARRIS CENTER	R06-0040-0000	C	67.00	2,335	0	2,335
HARRIS CENTER	R06-044B-0000	C	131.65	7,627	0	7,627
HARRIS CENTER	R11-0001-0000	C	9.00	291	0	291
HARRIS CENTER	R11-0005-0000	RC	23.60	793	0	793
HARRIS CENTER	R11-0008-0000	C	7.00	267	0	267
HARRIS CENTER	R13-0006-0000	RC	98.00	5,392	0	5,392
HARRIS CENTER	R13-0008-0000	C	24.60	1,097	0	1,097
HARRIS, MATTHEW & KRISTEN	R06-0045-0000		4.19	99,900	159,600	259,500
HARRIS, NORMAN D. & BARBARA L.	R08-079A-0000		3.64	102,900	229,300	332,200
HARRISON-TRSTS, GERARD & JEAN	R06-0036-0000	C	21.12	99,253	230,200	329,453
HART, JOSEPH S. & LINDA C.	U16-0008-0000		0.80	667,000	61,600	728,600
HARVEY, JOHN W.	R08-0041-0000		1.20	95,600	83,600	179,200
HASKINS, RICHARD M. & LOIS G.	U08-0011-0000		5.80	109,400	249,500	358,900
HATAB, JOHN D. & KATHLEEN	U04-0011-0000		0.40	128,800	296,800	425,600

TOWN OF HANCOCK ANNUAL PROPERTY REPORT

Property Owner	Map & Lot	C=Current Use R= Recreation	Acres	Land	Building	Total Assessment
HAVEY & KRISTA YASVIN, MICHAEL	R07-0030-0000		2.40	93,500	264,700	358,200
HAYES, JOHN E. & DEBORAH PORTER	R06-0011-0000	C	10.80	1,005	0	1,005
HAYES, JOHN E. & DEBORAH PORTER	R06-0049-0000	C	18.42	101,519	232,200	333,719
HCP, INC.	R11-0068-0000	RC	193.40	5,721	0	5,721
HECHT, BERNARD & JANET	U01-0007-0000		1.20	95,600	132,600	228,200
HEISSENBERGER, WALTER & BRIGITTE	R11-0049-0000		4.13	104,400	198,600	303,000
HELMS, ZACKERY & KATHARNA	U16-0015-0000		0.80	667,000	83,400	750,400
HENNESSY, GALE	U08-0008-0000		0.50	80,000	125,700	205,700
HENNESSY, GALE	U08-0010-0000		4.94	106,800	151,600	258,400
HENRY/HENRY G. SANDERS, KIT	R06-0022-0000	RC	23.80	106,092	198,600	304,692
HENSEL, NORMAN C. & HAZEL E.	R11-0027-0000		4.00	124,900	254,900	379,800
HERR, DOROTHY R.	U14-0006-0000		1.92	693,400	97,100	790,500
HERTNEKY, PAUL B. & ROBBIE P.	R12-0009-0000		3.40	149,700	132,900	282,600
HERTZLER, GARY W. & JUDY B.	R02-0014-0000		21.64	124,100	181,800	305,200
HIGGINS, PATRICIA A.	U08-0001-0000		0.12	39,000	63,300	102,300
HIGLEY, JONATHAN D. & SHEA D.	U04-0037-0000		0.80	86,700	207,900	294,600
HILL, JAMES & CATHLEEN	R11-0035-0000		4.20	104,600	363,200	467,800
HILL, JOHN C.	R07-0023-0000	C	4.02	98,288	135,900	234,188
HILL, JOHN C.	R07-0024-0000	C	26.70	86,360	0	86,360
HILL-ANDERSON/C. MCDONOUGH, N.	R09-0061-0000	C	25.60	98,891	78,400	177,291
HILLNER, FRANCES A. TRUSTEE	U04-0017-0000		1.50	184,400	203,700	388,100
HILLSBOROUGH CHRISTIAN	R09-076A-0000		5.32	108,000	415,000	523,000
HIRD, DOROTHY	R03-009A-0000		9.23	119,400	145,500	264,900
HIRD, DOROTHY	R03-009B-0000		0.26	8,000	0	8,000
HISTORICAL SOCIETY	U04-0026-0000		0.57	130,800	325,900	456,700
HIXSON, ARTHUR & LOIS	R08-027E-0000		6.50	166,600	149,800	316,400
HIXSON, RODNEY A. & CYNTHIA J.	R08-027D-0000		4.50	138,800	218,000	356,800
HODGE, GLEN R. & MARJORIE J.	R09-0096-0000		3.10	101,300	81,900	183,200
HOFFMAN, ERNEST & GAIL	R07-027B-0001		2.09	98,300	222,800	321,100
HOLFELNER/MARY SEEBART, KEVIN	R07-0025-0000		9.28	119,600	208,600	328,200
HOLMBERG, BROOK & GREEN, JEN	U09-0002-0000		1.70	138,500	248,600	387,100
HOLT, ISAAC K. & SUSAN	R09-0099-0000	C	2.50	97,460	107,000	204,460
HOLT, ISAAC K. & SUSAN	R09-0100-000A	C	9.30	421	0	421
HORTON/ROBIN GREGG, BILLY D.	R07-0052-0000		1.00	95,000	259,300	354,300
HOWARD, PEGGY P.	U04-0003-0000		1.70	201,600	318,200	519,800
HRDLICKA, JAMES	R10-016A-0000		5.70	109,100	115,700	224,800
HRISTACHE, EDUARD	R10-0012-0000		1.00	95,000	72,600	167,600
HUBER-TRST., HENRY J. & JOAN E.	R01-0046-0000		11.48	122,700	197,100	319,800
HUBER-TRST., HENRY J. & JOAN E.	R02-0044-0000	C	62.00	1,650	0	1,650
HUBER-TRST., HENRY J. & JOAN E.	R02-0046-0000	RC	32.45	690	0	690
HUDON, MICHELLE	R07-0002-0002		5.00	102,300	46,000	148,300
HUFNAGEL, JULIE & PAUL	R10-0018-0000		4.20	89,600	0	89,600
HULICK FAMILY, LLC.	U14-0012-0000		1.50	651,300	167,500	818,800
HUME, DAVID R. & CAROLINE R	U02-0011-0000		3.10	101,300	183,500	284,800
HUNT, PATRICK & LISA	U02-0032-0000		1.50	96,500	131,600	228,100
HUNTINGTON, SAM	R09-0083-0000	RC	11.13	88,721	21,500	110,221
HUNTINGTON, DAVID S. & CHRISTINE	U08-0014-0000		0.60	82,000	333,100	415,100
HUNTLEY, GAIL E.	U03-0005-0000		5.46	108,400	132,200	240,700
HUNTLEY, ROBERT S.	U10-009A-0000	C	3.84	58	0	58
HUNTLEY, ROBERT S.	U10-009B-0000	C	6.73	101	0	101
HUNTLEY, ROBERT S. & GAIL E.	U10-0002-0000	RC	4.20	98,748	213,300	312,048
INGALLS, CHRIS	R02-0022-0000		3.00	101,000	126,600	227,600
INGALLS, LORI J.	U05-0009-0000		1.30	95,900	110,400	206,300
INGALLS-JR, CHARLES F. & SUSAN C	U02-0014-0000		1.00	95,000	217,400	312,400
JACKSON, ROBERT B. & SANDRA V.	U04-0013-0000		0.60	82,000	246,400	328,400
JACKSON, R. & PRZGOCKI, T.	U08-005B-0000		1.01	95,000	167,600	262,600
JACOBS, DIANA	R09-0001-0001	RC	11.54	80,793	86,400	167,193

TOWN OF HANCOCK ANNUAL PROPERTY REPORT						
Property Owner	Map & Lot	C=Current Use R= Recreation	Acres	Land	Building	Total Assessment
JOEL, PENNY P.	R03-0007-0000		5.00	107,000	121,500	228,500
JOHNSON HEIRS, LESTER	U09-0020-0000		15.00	135,700	153,400	289,100
JOHNSON HEIRS, LESTER	U10-0013-0000		1.00	80,800	5,300	86,100
JOHNSON, COURTLAND & CYNTHIA	R06-0028-0000	C	22.56	95,232	398,000	493,232
JOHNSON, COURTLAND & CYNTHIA	R06-0032-0000	C	20.00	761	0	761
JOHNSON, ELINOR M.	U04-0080-0000		1.40	96,200	134,300	230,500
JOHNSTON, DANIEL & JILL	U14-0005-0000		1.90	693,000	78,500	771,500
JOHNSTON, DANIEL & JILL	R15-0012-0000		2.70	21,300	0	21,300
JOHNSTON, DANIEL & JILL	R15-015A-0000	C	15.10	99,626	625,400	725,026
JOHNSTON, DANIEL & JILL	U16-0014-0000		0.70	662,000	216,500	878,500
JONES, PHILIP & JANE	U02-0031-0000		1.10	95,300	140,600	235,900
JORDAN, JOHN	R07-0032-0000		10.73	118,900	221,200	340,100
JORDAN, JOHN	U08-0009-0000		1.48	96,400	87,700	184,100
JOSEPH, BROOKE P.	R03-0038-0000		3.00	101,000	90,400	191,400
JOSEPH, TODD M. & JOAN C.	R10-0001-0000		2.00	98,000	417,400	515,400
JOSEPH, TODD M. & JOAN C.	R10-0001-0001		1.00	20,000	200	20,200
KANNER, WERNER & GERTRUDE	R01-0040-0000		2.10	98,300	211,400	309,700
KARR-JR., HARLAN E.	R15-013A-0000		5.44	108,300	140,200	248,500
KASSARJIAN-TRUSTEES, J.B. & M.C.	R10-0003-0000	C	43.00	81,848	0	81,848
KASSARJIAN-TRUSTEES, J.B. & M.C.	R10-0009-0000	C	19.00	720	0	720
KASSARJIAN-TRUSTEES, J.B. & M.C.	U08-0012-0000	C	36.00	96,540	319,600	416,140
KASSARJIAN-TRUSTEES, J.B. & M.C.	U08-0013-0000	C	5.40	238	0	238
KAUFHOLD, JOANNE M.	R08-0043-0000		2.90	91,200	149,600	240,800
KEENE STATE COLLEGE	R13-0001-0000		86.00	1,529,000	0	1,529,000
KEIL, ROBERT F. & CYNTHIA	R06-0051-0000		1.90	97,700	166,000	263,700
KELLEHER, REGINA M.	R08-0023-0000	C	6.16	170,301	204,700	375,001
KENNEDY, PAUL & ELIZABETH	R09-077A-0000		6.60	111,800	218,200	330,000
KENNEDY, ROBERT T. & MURIEL	R11-0006-0000	RC	36.30	59,007	0	59,007
KENNEDY, ROBERT T. & MURIEL	R12-0021-0000	C	6.10	98,246	158,300	256,546
KENNEDY, ROBERT T. & MURIEL	R12-020A-0000	C	10.00	440	0	440
KENNEDY ROBIN & BENET, P.	R06-0052-0000		1.50	96,500	120,100	216,600
KENNEY, PETER J. & ANNE L.	R07-0041-0000		1.40	96,200	181,000	277,200
KERWIN, ALLISON E.	R06-0062-0000	C	47.17	93,610	191,300	284,910
KERWIN, CHARLES M.	R06-0055-0000	C	36.51	93,638	149,800	243,438
KERWIN, CHARLES M.	R06-0064-0000	C	24.46	2,299	0	2,299
KERWIN, ELIZABETH	U04-0010-0000		0.40	128,800	219,400	348,200
KERWIN, SEAN	R06-0058-0000	C	41.92	138,736	123,400	262,136
KERWIN, SEAN	R06-0061-0000	C	15.10	1,147	0	1,147
KETCHUM, PETER C. & SUZANNE P.	R11-0018-0000		5.20	107,600	158,000	265,600
KEVAN, THOMAS D.	U01-0021-0000		2.25	98,800	170,100	268,900
KIDD, GEORGE JR., & DIANE M.	U09-009A-0000		1.26	333,300	222,000	555,300
KIERSTEAD, ROBERT W. & MARILYN	U04-0052-0000		0.70	84,000	207,200	291,200
KILPATRICK, ROBERT B.	R11-0054-0000	C	12.20	98,511	128,500	227,011
KLEIN, ELIZABETH B.	R02-0030-0000		7.85	115,600	211,500	327,100
KLEIN, ELIZABETH B.	R02-018A-0000		1.62	41,900	0	41,900
KLEIN, ELIZABETH B.	R08-0004-0000	C	217.00	18,445	0	18,445
KLEIN, ELIZABETH B.	R08-0020-0000	C	3.10	403	0	403
KLEIN, ELIZABETH B.	R08-0075-0000	C	39.00	3,702	0	3,702
KLEIN, ELIZABETH B.	R08-0089-0000		1.00	71,300	46,600	117,900
KLEIN, ELIZABETH B.	R08-0090-0000	C	11.30	1,469	0	1,469
KLEIN, JOSHUA B.	R08-0003-0000	C	26.10	98,712	338,500	437,212
KLEIN, JOSHUA B.	R08-0087-0000	C	10.70	471	0	471
KLEIN, JOSHUA B.	R08-0088-0000		2.20	98,600	138,500	237,100
KLEIN, ERNEST & THOMAS & ROGER	R07-0039-0000	C	17.00	1,292	0	1,292
KLUG, DONALD & MARGARITA	U04-0065-0000		1.00	135,000	190,700	325,700
KOKOSKI, EDWARD M. & LYNNE M.	R02-0048-0000		3.00	91,500	182,400	273,900
KOSLOW, JOSEPH G. & BETTY J.	R11-0017-0000		8.60	150,900	315,600	466,500
KOZAK, PAULA	R07-055C-0000	RC	65.56	88,595	180,600	269,195

TOWN OF HANCOCK ANNUAL PROPERTY REPORT						
Property Owner	Map & Lot	C=Current Use R= Recreation	Acres	Land	Building	Total Assessment
KOZIELL, JOHN & SUZANNE S.	U03-0015-0000		3.00	101,000	295,100	396,100
KRAUTHOFF, PAUL E.	R02-0034-0000		5.00	107,000	223,000	330,000
KUCHINOS, JILL E.	U13-001A-0000		2.30	667,300	182,600	849,900
KUCHINOS, MICHAEL D.	R12-0020-0000	RC	67.90	83,508	0	83,508
LACHANCE, RAYMOND H. & MABEL F	U08-0002-0000		0.40	78,300	130,400	208,700
LANDRIANI, CHERYL	U10-0018-0001		1.33	81,000	0	81,000
LANGE, ALEXANDER & MICHELLE	R12-021A-0000		5.04	107,100	443,000	550,100
LANGEVIN, ERIC & MARGERY	R07-0003-0000	RC	17.50	99,381	206,400	305,781
LAPLANTE, ROBERTA & DANIEL J.	U09-0001-0000	C	34.29	111,426	468,700	580,126
LARRABEE III, ROCKWELL & JANET	R11-0016-0000	C	20.59	98,618	570,000	668,618
LASKEY-RIGROD, PIERCE & MONICA	U01-0006-0000		1.05	20,200	0	20,200
LASKEY-RIGROD, PIERCE & MONICA	U01-0019-0000		1.70	97,100	235,500	332,600
LATTI, MURRAY A. & BARBARA J.	R10-0014-0000		3.20	101,600	227,300	328,900
LAWLER, DANIEL & SHERRY	U02-027B-0000	C	11.28	1,060	0	1,060
LAWRENCE, MARTHA	U02-009A-0000		1.60	96,800	91,700	188,500
LEACH, EDWARD R.	R08-007B-0000		5.30	155,400	292,500	447,900
LEARY, PATRICK J. & JAN V.	R14-0009-0000	RC	23.20	96,669	307,400	404,069
LEBLANC, LAJALA & L.J. STINSON	R08-068A-0000		4.40	105,200	216,700	321,900
LEFEBVRE, SARA	R01-002A-0000	C	41.86	143,789	379,700	523,489
LEITH, ALBERT G. & DEBORAH A.	R09-0089-0000		4.20	104,600	129,200	233,800
LESSEY-JR., S. KENRIC	R10-0026-0000	C	83.00	111,948	289,600	401,548
LESSEY-JR., S. KENRIC	R10-0027-0000	C	8.00	80,830	11,300	92,130
LESSEY-JR., S. KENRIC	R10-026A-0000	C	4.96	588	0	588
LESSEY-JR., S. KENRIC	R15-0003-0000	C	13.00	1,491	0	1,491
LESSOR, MARY & KING, ELLEN	R10-013C-0000	C	14.30	99,338	155,500	254,838
LEVESQUE, JEAN A. & SANDRA	R09-0027-0000		4.00	104,000	178,600	282,600
LEVESQUE, PAUL R. & CLAUDETTE	R08-0030-0000		0.53	109,900	130,200	240,100
LEWANDOWSKA, GRAZYNA & RACZEK, J.	R08-018A-0000		8.36	116,900	202,500	319,400
LEWIS, GLENDA E.	R15-0022-0000	C	42.90	105,157	186,800	291,957
LEWTAS/WINIFRED SKEATES, ERIC	R07-055E-0000	C	15.78	74,260	223,100	297,360
LOBACKI, JAMES E. & NANCY H.	R03-0036-0000		4.10	104,300	183,800	288,100
LOHMILLER, GEORGE R. & REBECCA	R08-0005-0000	C	14.00	1,130	0	1,130
LOHMILLER, GEORGE R. & REBECCA	R08-0006-0000	C	11.00	81,300	41,200	122,500
LOHMILLER, GEORGE R. & REBECCA	R08-0007-0000	C	25.00	97,630	199,900	297,530
LOHMILLER, GEORGE R. & REBECCA	R08-0008-0000	C	0.43	6	0	6
LOHMILLER, GEORGE R. & REBECCA	R08-0009-0000	C	8.00	466	0	466
LUBY, ROGER K.	R02-0008-0000		6.00	95,000	0	95,000
LUBY-TRUSTEE, NANCY J.	R02-0015-0000	C	11.00	96,500	282,200	378,700
LUSTED, GREGORY D. & MARCIA	R10-032A-0000		6.30	110,900	214,100	325,000
LYON, LILLA	R06-0042-0000		1.40	96,200	109,400	205,600
LYON, LILLA	R06-0043-0000		1.00	95,000	324,300	419,300
LYON, LILLA	R06-0044-0000	RC	17.30	1,052	0	1,052
MACADAM, MAUREEN	R11-067A-0000		4.34	105,000	181,800	286,800
MACALASTER, DOROTHY M. & NANCY	U09-0015-0000		1.06	135,300	322,500	457,800
MACCARONE, ALFRED C. & COLEEN	R13-0018-0000		2.00	93,300	101,100	194,400
MACFARLANE, ALEXANDER M. & JEAN	U03-0002-0000		9.50	117,700	160,100	277,800
MACFARLANE, TRUSTEE, PATRICIA N.	R12-019A-0000		4.00	104,000	252,700	356,700
MACK, RONALD & GOODMAN, DIANE	R09-0058-0000		4.12	99,700	120,100	219,800
MACKAY, SCOTT	U02-0006-0000		5.01	107,000	140,200	247,200
MACQUEEN, JAMES P. & KAREN J.	U08-0005-0000		0.80	86,700	231,300	318,000
MALNATI, GILBERT F. & MICHELLE S.	R15-0028-0000		9.34	167,399	384,300	551,600
MACWILLIAM IRREV. TRUST, W.A. & M.D.	R11-0045-0000		4.00	104,000	199,700	303,700
MANNING, SCOTT T.	U04-0068-0000		0.75	133,000	130,800	263,800
MANSFIELD/S. MONTGOMERY, HOWARD	R09-0007-0000		8.00	116,000	179,900	295,900
MARCHAND, KATHLEEN M.	R11-0039-0000		4.00	89,000	0	89,000
MARCHUK, STEPHEN	R07-0016-0000		3.70	103,100	154,500	257,600
MARKS, ELIZABETH	R07-0027-0000	RC	14.45	100,209	838,000	938,209
MARKUS, AMY S.	R06-0056-0000		0.88	79,300	135,500	214,800

TOWN OF HANCOCK ANNUAL PROPERTY REPORT						
Property Owner	Map & Lot	C=Current Use R= Recreation	Acres	Land	Building	Total Assessment
MARSHALL, CHARLES & MICHELLE	R09-0090-0000		1.90	97,700	206,000	303,700
MARSHALL, LOUIS J & NANCY	U03-0009-0000	RC	15.00	1,824	0	1,824
MARTIN, ROBERT & SIOBHAN	R09-0011-0000		2.40	85,000	101,500	186,500
MASTERSON, ERIC & BURT, TRICIA	R16-0021-0000		2.70	100,100	178,700	278,800
MATHEWSON PROPERTIES, LLC.	R08-076A-0000	RC	26.51	102,099	226,100	328,199
MATHEWSON PROPERTIES, LLC.	U04-0059-0000		0.80	133,400	124,200	257,600
MATHEWSON, LINDA S	R08-0002-0000	C	29.00	99,472	237,900	337,372
MATHEWSON, LINDA S	R08-0091-0000	C	19.00	103,646	307,600	411,246
MATHEWSON, PHILIP H. & KRISTEN	R14-0003-0000	RC	109.00	171,146	506,500	677,646
MATTESON, MICHAEL	R08-0072-0000		7.08	113,200	91,700	204,900
MCCABE IRREV. TRUST, DONNA LEE	R07-0010-0000	C	66.37	95,842	313,800	409,642
MCCABE IRREV. TRUST, DONNA LEE	R-7-009A-0000	C	5.50	769	0	769
MCCORMICK-TRSTS, W.F.JR. & M.R.	R07-027A-0000		4.17	95,000	100,200	195,200
MCDOWELL/K. & P. BONGIOVANNI, D.	R03-038B-0000		6.40	111,200	100,900	212,100
MCEWAN, LYNNE A.	R04-0011A-000	RC	20.30	132,503	215,600	348,103
MCFADDEN, DAVID & DENA	U04-0033-0000		0.40	128,800	192,000	320,800
MCGLINCHEY, WILLIAM	R09-0053-0000		3.58	102,700	148,800	251,500
MCKENNA, FRANCIS & MARCIA TRUSTEES	U16-0011-0000		1.00	675,000	114,000	789,000
MCKIM-JR., WILLIAM J.	R11-0056-0000		4.00	104,000	110,200	214,200
MCLEOD, MARGUERITE R. TRUSTEE	U03-0011-0000	RC	0.89	108	0	108
MCLEOD, MARGUERITE R. TRUSTEE	U03-0016-0000	RC	19.00	132,116	190,200	322,316
McMANUS, RUSSELL & ANN	R11-0033-0000		4.60	105,800	312,300	418,100
MEISINGER, WALES F. & MARION W	R09-0043-0000		3.52	102,600	166,900	269,500
MELLION, BRUCE	R10-013D-0001		8.90	113,900	0	113,900
MELLION, PAUL LEVINE	R10-0005-0000	RC	61.00	104,738	132,700	237,438
MELLION, PAUL LEVINE	R10-0006-0000		3.50	87,500	0	87,500
MELTZER, JAMES & DEACHAN, DIANNE	R15-0001-0000	C	25.60	98,838	313,500	412,338
MELTZER, JAMES & DEACHAN, DIANNE	R15-034A-0000		7.00	98,000	0	98,000
MELTZER, JAMES & DEACHAN, DIANNE	R15-0034-0000	RC	80.00	5,299	0	5,299
MENDES, ANITA MAE	R01-0004-0000		1.00	95,000	82,600	177,600
MERCER/KAREN HATCHER, FLORENCE	U02-0033-0000		1.50	87,000	219,400	306,400
MERRYFIELD, GARY & SHELLY	U04-0062-0000		0.34	128,100	184,900	313,000
MERRILL-JR, CHARLES E.	R03-0006-0000	C	1.70	127	0	127
MERRILL-JR, CHARLES E.	R03-0041-0000	C	1.00	130	0	130
MERRILL-JR, CHARLES E.	R03-0042-0000	C	1.50	179	0	179
MERRILL-JR, CHARLES E.	R03-0043-0000	C	22.00	1,419	0	1,419
MERRILL-JR, CHARLES E.	R03-0044-0000	C	28.00	2,915	0	2,915
MERRILL-JR, CHARLES E.	R03-004A-0000	C	59.00	109,870	0	109,870
MERRILL-JR, CHARLES E.	R03-004B-0000	C	85.00	7,990	0	7,990
MERRILL-JR, CHARLES E.	R04-0006-0000	C	13.00	1,950	45,200	47,150
MERRILL-JR, CHARLES E.	R04-0014-0000	C	20.00	134,085	374,800	508,885
MERRILL-JR, CHARLES E.	R04-001A-0000	C	49.00	89,400	56,400	145,800
MERRION, HOWARD JOSEPH, TRUSTEE	U01-0024-0000	C	22.50	171,846	200,400	372,246
MERRION, HOWARD JOSEPH, TRUSTEE	U01-0027-0000	C	0.70	57	0	57
MESROBIAN-TRSTS, ROBERT & JANICE	U04-0014-0000		0.70	84,000	298,500	382,500
MESSINA, KEN & SUSAN	R08-0026-0000		0.70	0	0	0
MESSINA, KEN & SUSAN	R08-084A-0000	C	12.24	135,687	353,200	488,887
MEYERS, MARY G.	R07-027B-0004	RC	11.79	1,127	0	1,127
MEYERS, THOMAS H.	R07-027B-0000	C	13.89	150,453	162,500	312,953
MEYERS, THOMAS H.	R07-027B-0002	C	4.07	528	0	528
MILLER, KIRK J. & RENEE A.	U04-0029-0000		0.60	131,200	321,000	452,200
MILLER, ROBERT W & DIANE W.	R11-0051-0000		4.00	94,500	121,200	215,700
MILLS, ROY A. & JUDITH I.	R09-0062-0000	C	13.72	95,264	393,400	488,664
MINER, RICHARD L.R.	U12-0001-0000		6.04	745,600	42,100	787,700
MINER, ROBERT C.	R08-0055-0000	RC	30.00	142,302	283,700	426,002
MITCHELL, JAMES & JACQUELINE	R09-0031-0000		4.30	104,900	165,300	270,200
MOFFAT, JAY P. & PAMELA D.	R06-0026-0000	RC	20.00	101,612	352,000	453,612

TOWN OF HANCOCK ANNUAL PROPERTY REPORT

Property Owner	Map & Lot	C=Current Use R= Recreation	Acres	Land	Building	Total Assessment
MOFFAT, JAY P. & PAMELA D.	R06-0031-0000	RC	5.10	80,106	54,400	134,506
MOLIN/D. HATFIELD, EDWARD G.	R09-0010-0000		3.03	83,800	148,600	232,400
MOLLER, KENNETH L. & ANN E.	R01-0010-0000	C	28.00	100,038	266,000	366,038
MOLLER, KENNETH L. & ANN E.	R01-0035-0000	C	0.70	75	0	75
MOLLER-TRUSTEE, RUTH E.	R01-0005-0000	C	18.00	1,530	0	1,530
MOLLERS INC.	U04-0007-0000		0.05	57,000	161,500	218,500
MOLNAR, KENNETH E.	R08-0018-0000		5.36	101,500	174,600	276,100
MONADNOCK DEVELOPMENTAL SERV.	R09-0094-0000		4.10	99,600	204,700	304,300
MONADNOCK MANAGEMENT	U03-0008-0000		0.23	71,700	158,000	229,700
MONADNOCK MANAGEMENT	U03-008A-0000		0.75	2,300	0	2,300
MONADNOCK PAPER MILLS	R09-0057-0000	C	52.00	3,952	9	3,952
MONANNOCK PAPER MILLS	R09-057A-0000		1.00	200,000	0	200,000
MONADNOCK PAPER MILLS	R16-0009-0000		34.00	168,100	0	168,100
MONADNOCK PAPER MILLS	R16-0012-0000		30.00	206,600	557,900	764,500
MONADNOCK PAPER MILLS	R16-0013-0000	C	28.00	2,632	0	2,632
MONADNOCK PAPER MILLS	R16-0014-0000	C	41.00	5,732	5,400	11,132
MONADNOCK PAPER MILLS RE TRUST	R09-0066-0000	C	0.90	86	0	86
MONADNOCK PAPER MILLS RE TRUST	R09-0067-0000	C	55.80	4,710	0	4,710
MONADNOCK PAPER MILLS RE TRUST	R15-0023-0000	C	101.00	9,676	0	9,676
MONADNOCK PAPER MILLS RE TRUST	R15-0026-0000	C	14.00	1,501	0	1,501
MONADNOCK PAPER MILLS RE TRUST	R16-0002-0000	C	64.00	7,591	0	7,591
MONADNOCK PAPER MILLS RE TRUST	R16-0003-0000	C	30.00	3,558	0	3,558
MONADNOCK PAPER MILLS RE TRUST	R16-0004-0000	C	27.00	3,203	0	3,203
MONADNOCK PAPER MILLS RE TRUST	R16-0005-0000	C	150.30	14,128	0	14,128
MONADNOCK PAPER MILLS RE TRUST	R16-0006-0000	C	9.00	1,719	0	1,719
MONADNOCK PAPER MILLS RE TRUST	R16-0016-0000	C	18.00	2,135	0	2,135
MONADNOCK PAPER MILLS RE TRUST	R16-0017-0000	C	14.50	1,885	0	1,885
MONADNOCK PAPER MILLS RE TRUST	R16-008A-0000	RC	69.50	5,226	0	5,226
MONADNOCK PAPER MILLS RE TRUST	R16-008B-0000	C	41.00	4,863	0	4,863
MONADNOCK PAPER MILLS RE TRUST	R16-009A-0000	C	27.80	3,614	2,300	5,914
MONADNOCK PAPER MILLS RE TRUST	R16-011A-0000	C	10.60	1,258	0	1,258
MONKTON, MARK W. & BEVERLY A	U05-0008-0000		2.07	98,200	118,800	217,000
MOORE, REV TRUST IRENE P.	U04-0067-0000		0.09	106,800	102,700	209,500
MOORE-III., H. CLYDE & KERRY	U04-0036-0000		0.20	75,000	143,300	220,300
MOREEN, WILLIAM H. & MARYLOU	R10-0019-0000		1.00	95,000	224,600	319,600
MORGAN, ROBERT D. & JANE B.	R14-0013-0000	C	18.50	89,529	131,700	221,229
MORRILL, RICHARD & SANDRA	R09-020F-0000		7.23	113,700	172,600	286,300
MORRIS, DAVID E. & CHERYL L.	R02-0013-0000	C	16.00	99,572	257,400	356,972
MORSE, KATHERINE S	U04-0079-0000		0.20	124,700	158,200	282,900
MOSE, JAMES & ROBIN	R09-062A-0000		5.21	102,900	332,900	435,800
MOSER-TRUSTEE, VICTORIA	R03-0008-0000	C	5.00	95,376	232,800	328,176
MOSER-TRUSTEE, VICTORIA	R03-0037-0000	RC	10.00	752	0	752
MOSER-TRUSTEE, VICTORIA	R03-037A-0000	C	4.00	80,450	24,100	104,550
MUCHA, SONJA	R08-0061-0000		4.24	104,700	380,200	484,900
MULHALL, NELLIE H.	R01-0009-0000		3.60	5,400	0	5,400
MURPHY, THOMAS C. & WILLIAM J.	U04-0031-0000		8.00	85,000	0	85,000
MURPHY, THOMAS C. & WILLIAM J.	U04-0032-0000		0.90	134,200	161,200	295,600
MURRAY, WILLIAM M. & LAURA L.	R11-0044-0000		4.00	81,000	0	81,000
MUSARRA, JAMES & NANCY	R11-0036-0000		4.60	105,800	209,700	315,500
NASH, ROBERT & BRENDA	R09-0081-0000	RC	13.00	86,402	187,900	274,302
NELSON, DANIEL & KRISTEN	R11-0058-0000		3.92	130,400	322,700	453,100
NEVELL, RICHARD W.	R11-0040-0000		4.20	104,600	107,800	212,400
NEW ENGLAND FORESTRY	R06-0018-0000		65.00	225,900	0	225,900
NEW ENGLAND FORESTRY	R06-0019-0000		4.80	14,400	0	14,400
NEW ENGLAND TELEPHONE CO	U04-0012-0000		0.30	127,600	98,500	226,100
NEWBURY, THOMAS H. & DIANE L.	U08-0004-0000		1.20	95,600	88,200	183,800
NEWCOMB, JAMES A. & PATRICIA E.	U06-0008-0000		2.40	8,400	0	8,400
NEWCOMB, JAMES A. & PATRICIA E.	U06-0011-0000		7.00	113,000	111,700	224,700

TOWN OF HANCOCK ANNUAL PROPERTY REPORT						
Property Owner	Map & Lot	C=Current Use	Acres	Land	Building	Total
		R= Recreation				Assessment
NICHOLS-TRUSTEE, KATHLEEN P.	R03-0012-0000	C	193.00	14,668	0	14,668
NICHOLS-TRUSTEE, KATHLEEN P.	R03-0013-0000	RC	5.20	223	0	223
NIEDERHELMAN, BYRON & CYNTHIA	R02-051B-0000		5.16	107,500	234,500	342,000
NORTON, JOHN & SUSAN	R01-015B-0000		6.32	144,300	261,800	406,100
NYE, MICHELLE	R10-022A-0000	RC	4.01	141	0	141
NYE, MICHELLE	U07-0003-0000	RC	9.33	328	0	328
NYLANDER & P. DALY-TRSTS, R.	R07-0011-0000	C	5.90	973	0	973
NYLANDER & P. DALY-TRSTS, R.	U10-012A-0000	C	56.40	7,332	0	7,332
NYLANDER, DONALD O. & BARBARA	R09-0087-0000	RC	20.03	705	0	705
NYLANDER, ROBERTA D. & RUSSELL	U10-0012-0000	C	4.14	98,278	260,200	358,478
NYLANDER, ROBERTA D. & RUSSELL	U10-011A-0000		4.38	90,100	0	90,100
O'DELL, VIRGINIA	R11-0011-0001		7.21	74,000	0	74,000
OHMAN, RICHARD W. & MARY E.	R10-0008-0000	RC	21.00	154,021	460,500	614,521
OKSNER, ROBERT M. & JUDITH D.	R02-0045-0000		10.00	121,700	205,400	327,100
OLDER/STEVE SHERMAN, JULIA D.	U04-0081-0000		0.10	30,000	86,200	116,200
OLDREAD, JEFFREY A. & BARBARA	R11-0057-0000		4.00	124,900	122,900	247,800
OLIVO, TIMOTHY M. & MELODY E.	R08-042A-0000		5.00	97,500	17,800	115,300
O'NEIL/CYNTHIA CADOT, MARYLOU	R09-020A-0000		7.14	113,400	129,600	243,000
OPEN VIEW INVESTMENTS LLC.	R09-019A-0000	RC	5.18	389	0	389
OPEN VIEW INVESTMENTS LLC.	R09-019A-0001	RC	10.66	801	0	801
OPEN VIEW INVESTMENTS LLC.	R09-019A-0002	RC	3.39	255	0	255
OPEN VIEW INVESTMENTS LLC.	R09-019A-0003	RC	5.71	429	0	429
OPEN VIEW INVESTMENTS LLC.	R09-019A-0004		3.84	103,500	316,500	420,000
OPEN VIEW INVESTMENTS LLC.	R09-019A-0005	RC	3.12	234	0	234
OPEN VIEW INVESTMENTS LLC.	R09-019A-0006	RC	2.32	174	0	174
OPEN VIEW INVESTMENTS LLC.	R09-019A-0007	RC	5.79	435	0	435
OPEN VIEW INVESTMENTS LLC.	R09-019A-0008	RC	12.40	679	0	679
OPEN VIEW INVESTMENTS LLC.	R09-019A-0010	RC	12.36	803	0	803
OPEN VIEW INVESTMENTS LLC.	R09-019A-0011	RC	2.98	224	0	224
OPEN VIEW INVESTMENTS LLC.	R09-019A-0010	RC	3.03	228	0	228
OPEN VIEW INVESTMENTS LLC.	R09-019A-0014	RC	3.32	312	0	312
OPEN VIEW INVESTMENTS LLC.	R09-019A-0015	RC	4.44	334	0	334
ORTEGA, LAURIE	U03-008B-0000		0.24	71,900	218,600	290,500
PDM FAMILY, LLC.	R08-0054-0000		10.23	155,700	316,000	471,700
PANISH, MICHAEL & SHARON	R01-0012-0000	C	54.20	97,217	302,100	399,317
PANISH, MICHAEL & SHARON	R01-033A-0000	C	35.00	6,849	0	6,849
PAQUETTE, RONALD E. & ELAINE M	U07-0007-0000		2.84	99,400	111,700	211,100
PAQUETTE, SHERI L. & FRANCIS JR.	R09-0095-0000	RC	14.41	94,856	181,300	276,156
PAQUETTE, THOMAS	R09-0013-0000		2.10	69,800	184,900	254,700
PAQUETTE, JR. RONALD & LINDA	R09-0014-0000		0.20	49,000	83,300	132,300
PARENT, JEFFREY & JENNIFER	R09-0086-0000		5.76	109,300	155,400	264,700
PARKER, PAMELA	R11-0028-0000		4.00	124,900	143,900	268,800
PARKER, M. & BOUDREAU-PARKER, L.	R11-0025-0000		3.70	136,400	325,900	462,300
PARO, BARBARA FREDRICK	U10-0017-0000		8.30	107,600	153,700	261,300
PARSONS, JEFFREY C.	R13-0013-0000	C	12.17	88,873	179,200	268,073
PARSONS, JEFFREY C. & JUDITH	R13-013A-0000		4.00	85,000	0	85,000
PATTAVINA & M. ANTONUCCI, J.	R10-0030-0000	RC	13.04	101,704	332,200	433,904
PATTEN, LANCE & BEVERLY	U06-0007-0000		1.40	86,700	34,100	120,800
PATTERSON/GAYLOR/LEIRION/CAROL	U01-0014-0000		6.00	95,000	0	95,000
PATTON, EVELYN/RICHARD/LINDA	U09-0019-0000		0.80	86,700	151,000	237,700
PAYNE, DOUGLAS G. & PATRICIA	R11-0010-0000		0.57	43	0	43
PAYNE, DOUGLAS G. & PATRICIA	R11-0011-0000		5.43	108,300	112,100	220,400
PEABODY-JR, JOHN D.	R02-051A-0000		5.06	102,500	413,700	516,200
PEIRCE, NATHANIEL W. & ANNE G.	U04-0064-0000		0.41	128,900	189,200	318,100
PELS, JAMES D.	R10-022D-0000	RC	15.84	1,647	0	1,647
PELS-III, ALBERT E.	R10-022E-0000	RC	14.80	1,539	0	1,539
PELS-JR, ALBERT E. & ELIZABETH	R10-022B-0000	RC	12.27	96,321	232,500	328,821
PELS-JR, ALBERT E. & ELIZABETH	R10-022C-0000	RC	7.98	830	0	830

TOWN OF HANCOCK ANNUAL PROPERTY REPORT						
Property Owner	Map & Lot	C=Current Use R= Recreation	Acres	Land	Building	Total Assessment
PENDLETON, ARTHUR L.	R07-0051-0000		4.50	105,500	90,900	196,400
PEOS, CHARLES & EVELYN	R08-0001-0000	C	24.78	134,450	248,600	383,050
PERKINS, KATHRYN A. & WHITNEY	R12-0011-0000		0.60	99,600	58,000	157,600
PERNER, GUENTHER H. & BARBARA	R10-0016-0000		5.80	109,400	141,000	250,400
PERNER, GUENTHER H. & CAROL	U01-0032-0000		1.30	95,900	121,500	217,400
PETERS, WENDY	R08-084B-0000	C	18.00	95,748	299,800	395,548
PETROV, PHILIP V. & ANNA	U01-0017-0000		3.28	101,800	157,500	259,300
PETTEGREW, ROBERT & HOPE	R01-051C-0001		8.40	117,000	337,900	454,900
PHELPS, NORMAN & HALVONIK, E.	R07-0053-0000	RC	22.58	98,951	223,600	322,551
PHILLIPS, HAROLD	R08-0073-0000		5.48	108,400	98,000	206,400
PICKERING, DANIEL & SANDRA	R13-0023-00A1	RC	11.85	96,128	229,700	325,828
PIERCE, RAY E. AND HELEN M.	U04-0063-0000		0.30	127,600	225,800	353,400
PIRKEY, JOHN J. & CYNTHIA L.	R15-0002-0000	RC	12.24	98,459	147,400	245,859
PISATURO, THOMAS A.	U03-014B-0002		1.00	47,500	125,100	172,600
PLATT, CARRIE	U04-0054-0000		0.70	84,000	109,500	193,500
PLOURDE, SHAWN & JENNIFER	R03-0033-0000		5.00	101,000	58,000	159,000
POLLARO, PAUL & LAURA	U02-0023-0000		1.00	128,300	153,800	282,100
POLOVCHIK, JEAN	R11-005C-0000		5.20	98,100	92,600	190,700
POMERANZ, DIAN AND JAMES	U12-0002-0000		2.65	708,000	103,000	811,000
POND, THOMAS/F TEMPLE,CATHARINE	U04-0009-0000		1.30	136,500	491,200	627,700
PRIEST, DEBORAH B.	U03-0003-0000		1.90	97,700	286,400	384,100
PRIEST-TRSTS, IRVING & THELMA	U14-0001-0000		1.90	693,000	135,300	828,300
PRIMIANO, DANA & KAREN L.	R09-0085-0000	C	15.52	101,891	318,400	420,291
PROCTOR-JR., BARRETT H.& TAMMY	R08-0078-0000		1.60	96,800	186,500	283,300
PSNH INC.	R01-003A-0000		0.00	0	2,751,200	2,751,200
PSNH INC.	R08-0067-0000		0.00	0	0	0
PULIDO, NUMAEL	U04-0060-0000		0.50	80,000	115,200	195,200
QUERY, HENRY F. & KATHRYN	R15-0027-0000		0.63	74,000	101,400	175,400
QUINN, RICHARD J. & JANET M.	U01-0028-0000	C	12.12	138,489	300,800	439,289
QUINN, RICHARD J. & JANET M.	U02-0028-0000	C	0.83	73	0	73
RAMSDEN, RUSSELL E. & ANGELA M.	R09-0097-0000		2.20	98,600	111,800	210,400
RAMSDEN, RUSSELL E. & ANGELA M.	R09-0098-0000		3.50	10,500	0	10,500
RANDOLPH, THOMAS F & REBECCA	R01-0006-0000		5.50	95,000	109,400	204,400
RANSON, JAMES & NANCY	R09-0084-0001	RC	12.00	1,139	0	1,139
RANTA, JOHN	R03-0031-0000	C	10.53	361	0	361
RASMUSSEN, JOHANNES	R11-0066-0000		4.00	137,300	212,000	349,300
RAY, RICHARD A. & MARGARET A.	R09-0047-0000		3.63	102,900	208,600	311,500
REDER, JEFFREY & CAROLYN	R13-0022-0000		7.90	115,700	319,400	435,100
REED & R. WIMPORY, JOSEPH	U03-0013-0000		0.30	76,700	143,400	220,100
REED, JOSEPH W.	U03-0012-0000		0.60	82,000	71,900	153,900
REEVES, JAMES G. & VICKI L.	R09-0077-0000		6.40	111,200	237,500	348,700
REGAN, JANE & JOHN	R01-040A-0000		2.20	93,900	168,100	262,000
REGINE/ROGER LEWIN, BIRUTE	R08-0029-0000		4.02	151,600	85,300	236,900
REHO, JAMES & CAROLANNE	U01-0018-0000		0.90	80,000	157,200	237,200
RENNA, LINDA C.	U16-0007-0000		0.69	661,400	66,400	727,800
RENNA, THEODORE & LINDA C.	U09-0005-0000	C	3.53	97,290	478,500	575,790
RENNA, THEODORE & LINDA C.	U09-0010-0000	C	2.00	530	0	530
RENNA, THEODORE & LINDA C.	U09-005A-0000	C	1.32	80,612	150,600	231,212
RENNA, THEODORE & LINDA C.	U09-005B-0000	C	7.40	601	0	601
RHINES/T.B.RHINES TRUST, OLIVE	R11-0029-0000	C	15.75	693	0	693
RICHARDSON, JOHN N.& LESLIE	R02-010A-0000		4.17	104,500	185,300	289,800
RICHARDSON-TRUSTEE, PRISCILLA	R02-0010-0000	RC	70.00	101,334	332,100	432,534
RIESELER, FREDERICK H.& NANCY	R15-015B-0000	C	13.80	97,959	302,100	400,059
RIZZO, ANGELA F.	R08-034B-0000		5.09	107,300	161,400	268,700
ROBBINS, KENNETH & RINGLAND K.	R09-0033-0000		4.10	104,300	161,500	265,800
ROBINSON, DAVID S.	U13-0010-0000		5.40	702,900	110,500	813,400
ROBITAILLE, PHILIP & VIRGINIA	U01-0011-0000	C	2.70	131,434	313,100	444,534
ROBITAILLE, PHILIP & VIRGINIA	U01-0012-0000	C	2.20	420	0	420

TOWN OF HANCOCK ANNUAL PROPERTY REPORT						
Property Owner	Map & Lot	C=Current Use R= Recreation	Acres	Land	Building	Total Assessment
ROBITAILLE, PHILIP & VIRGINIA	U01-0029-0000		1.70	130,400	196,900	327,300
ROBITAILLE, PHILIP & VIRGINIA	U01-0001-0000	C	8.25	1,576	0	1,576
ROCHFORD, GAYLE B. & DAVID	R04-0003-0000		1.70	82,100	0	82,100
ROCHFORD, GAYLE B. & DAVID	R04-0004-0000		4.60	105,800	165,800	271,600
ROCKWELL, KEVIN	R15-0025-0000	C	14.00	86,894	96,200	183,094
RODAT, JOHN W. & CAROL A.	U04-0082-0000		0.70	84,000	109,700	193,700
RODAT/& MARY MILLER, ROBERT K.	R06-0021-0000	RC	69.50	103,443	599,200	702,643
RODAT/& MARY MILLER, ROBERT K.	R06-021A-0000	RC	4.10	308	0	308
RODAT/& MARY MILLER, ROBERT K.	U04-0083-0000		0.30	76,700	156,900	233,600
ROGOZINSKI REV. TRUST	U02-0027-0000		5.95	181,100	291,700	472,800
ROLAND/J. LISTER, CHRISTOPHER	R14-0006-0000	C	19.50	146,951	187,900	334,851
ROPER, JOHN K. & SUSAN	R07-0029-0000		4.80	106,400	130,900	237,300
ROPER, JOHN K. & SUSAN	U04-0042-0000		1.30	80,900	0	80,900
ROPER, JOHN K. & SUSAN	U04-0046-0000		0.70	79,800	157,200	237,000
ROSS, GORDON L. AND DARLA L.	R09-0052-0000		4.42	105,300	183,800	289,100
ROSSITER, ALISON F.	U14-0007-0000		2.50	705,000	167,800	872,800
ROSSITER-TRUSTEE, DENNIS	R10-0007-0000	RC	14.00	1,201	0	1,201
ROSSITER-TRUSTEE, DENNIS	R11-0022-0000		3.70	128,100	0	128,100
ROUNDS, MARTIN P. & PAULA C.	U02-0019-0000		1.04	95,100	183,000	278,100
RRL HOLDINGS, LLC	R08-0036-0000		2.72	90,700	9,400	100,100
RRL HOLDINGS, LLC	R08-0040-0000		9.00	118,800	227,600	346,400
RUSSELL, CATHERINE E.	U01-0023-0000	RC	12.39	1,030	0	1,030
RUSSELL, CATHERINE E.	U01-0025-0000		1.00	5,300	0	5,300
RUSSELL, PATRICIA	R10-0020-0000		11.00	109,400	0	109,400
RUSSELL, PATRICIA	R10-0021-0000		1.78	97,400	328,800	426,200
RYER, GARY A.	R09-0054-0000		3.51	102,500	159,400	261,900
RYNER, PETER C. & DORINE	R07-0006-0000		4.10	104,300	170,200	274,500
RYNER, PETER C. & DORINE	R07-0007-0000	RC	0.40	30	0	30
RYNER, PETER C. & DORINE	R07-0008-0000	RC	12.30	570	0	570
S & M FOREST TRUST	R13-0002-0000	RC	21.00	350	0	350
SALAZAR, ELIZABETH A.	R12-0019-0000	C	6.00	95,000	260,300	355,950
SALAZAR, ELIZABETH A.	U14-0014-0000	C	6.00	2,550	0	2,550
SALAZAR, ELIZABETH A.	U14-0016-0000	C	4.50	534	0	534
SAMPSON, DEBORAH & CALDWELL, D.	U02-0026-0000		1.00	95,000	107,600	202,600
SANDBACK, PETER & SARAH	U04-0024-0000		0.30	127,600	270,000	397,600
SARGENT, GRACE M.	U02-0020-0000		0.70	84,000	169,600	253,600
SCARANO, GERARD	R11-006A-0000	C	11.00	356	0	356
SCARANO, GERARD	R11-006B-0000	RC	11.40	96,413	208,200	304,613
SCHAAL, CAROLYN H.	R09-0041-0000		0.25	70,500	71,200	141,700
SCHAAL, MARK & CAROLYN	R16-0015-0000	RC	35.83	145,217	189,500	334,717
SCHAAL, MARK & CAROLYN	R08-037A-0000		0.15	6,300	0	6,300
SCHAAL, MARK & CAROLYN	R16-015A-0000	RC	15.40	129,383	221,700	351,083
SCHADEGG, JOHN A.	R03-0014-0000	C	24.50	652	4,800	5,452
SCHADEGG, JOHN A.	R03-0022-0000	RC	9.50	170,981	657,600	828,581
SCHADEGG, JOHN A.	R03-0023-0000	RC	34.00	887	0	887
SCHADEGG, JOHN A.	R03-0025-0000	C	41.60	98,053	310,900	408,953
SCHADEGG, JOHN A.	R03-0030-0000	C	27.90	581	0	581
SCHAEFER, JANET U.	R08-0001-000A	C	15.21	170,698	694,700	865,398
SCHAEFER, JANET U.	R08-0001-000B		5.54	171,300	161,900	333,200
SCHARFENBERGER, PAUL	R08-0083-0000		5.28	103,100	80,100	183,200
SCHILLING, KIN	U01-0005-0000		0.53	65,900	124,700	190,600
SCHMIDT, CHARLES R. & JOAN C.	R15-0015-0000	C	13.60	98,504	261,400	359,904
SCHMIDT, CHARLES R. & JOAN C.	R15-028A-0000	C	9.88	377	0	377
SCHNECKENBURGER, BERNARD & MARY	R10-001C-0000	RC	15.90	90,997	266,600	357,597
SCHWARTZ, LAWRENCE & MARCIA	R09-0022-0000		4.00	104,000	200,100	304,100
SCHWARZ, ROBERT R. & LORI J.	U07-0011-0000		5.00	107,000	324,300	431,300
SCHWEIGERT, BARBARA J.	R01-0001-0000		2.70	147,600	85,500	233,100
SCROGGINS, BENJAMIN & R. GILBERT	U05-0010-0000		2.40	99,200	168,200	267,400

TOWN OF HANCOCK ANNUAL PROPERTY REPORT						
Property Owner	Map & Lot	C=Current Use R= Recreation	Acres	Land	Building	Total Assessment
SECRETARY OF HOUSING	R08-034A-0000		5.08	93,000	74,400	167,400
SEEGER & E. BACHRACH, MATTHEW	U06-0005-0000		2.00	98,000	114,900	212,900
SEMMAN-TRUSTEE, ELEANOR F.	R08-0084-0000	RC	39.00	1,011	0	1,011
SEEMAN, ROBERT F. & GEORGIA	R08-027A-0000		4.00	159,100	32,500	191,600
SELMER, TIMOTHY C & CHRISTINE	R15-013B-0000		5.29	107,900	152,000	259,900
SENECHAL, DAVID & HELEN	R08-077B-0000		8.51	117,300	171,700	289,000
SHARPE, ROBERT & KAREN	R09-0091-0000		0.69	74,500	157,600	232,100
SHELDON CLUB	U13-0002-0000		1.00	675,000	125,100	800,100
SHELDON, KENNETH & CHRISTINE	U03-0006-0000		0.40	74,400	178,300	252,700
SHERMAN, HOWARD C. & NAHIDA C.	R15-015C-0000	C	12.90	98,791	299,800	398,591
SHERMAN, VAN A. & KAY E.	R02-0001-0000		5.24	107,700	262,600	370,300
SHIPMAN, ALLAN C. & DEBORAH A.	U01-0030-0000		2.19	98,600	197,100	295,700
SHIPPE, LUCAS & GRETCHEN	R09-020E-0000		7.54	114,600	274,700	389,300
SHORT, ROBERT	R07-0009-0000	C	11.90	98,360	212,900	311,260
SHORT, ROBERT	U04-0001-0000		0.80	133,400	760,100	893,500
SHUMWAY, KARY R. & DEBRA L.	R01-0029-0000		2.60	99,800	200,000	299,800
SIBLEY, CLIFTON B. & ANN M. TRUSTEES	U16-0006-0000		1.00	118,800	93,400	212,200
SIMONEAU, WILLIAM	R09-0100-0000		5.20	107,600	171,400	279,000
SIMPSON, DAVID S. & BETH A.	U04-0002-0000		0.60	82,000	115,000	197,000
SIMPSON, RICHARD & JOHANNA	U09-0014-0000		0.30	127,600	461,000	588,600
SLAUGHTER, EDWARD B & GRACE H.	R11-0023-0000		3.70	136,400	109,400	245,800
SMALL, DAVID C. & ANDREA	R11-0030-0000		6.00	110,000	153,600	263,600
SMALL, SARAH E. & JEFFERSON A.	U14-0013-0000		1.40	649,300	4,500	653,800
SMITH, KERRY D. & GAIL R.	U02-0030-0000		1.00	95,000	94,900	189,900
SMITH, LAWRENCE E. & TERESA E.	R08-0060-0000		2.89	100,700	274,600	375,300
SMITH, RICHARD D. & ARLENE G	R11-0064-0000		4.00	104,000	227,900	331,900
SMITH, STEVEN G.	R10-013A-0001		9.92	116,800	115,100	231,900
SMITH, SUSAN R.	U04-0035-0000		0.30	127,600	143,300	270,900
SMITH-PROP. LIV. TRUST, BRUCE D.	U07-0006-0000	C	11.93	98,969	118,500	217,469
SMULLEN, JAMES F. & BARBARA	R03-0010-0000		2.10	98,300	153,900	252,200
SOLARZANO/EDITH MOOERS, HELEN	R14-0001-0000	C	15.00	64,280	41,400	105,680
SOMMERS, JOANNE F.	R08-0048-0000	C	9.00	759	0	759
SOMMERS, JOANNE F.	R08-0049-0000	C	7.00	105	0	105
SOMMERS, JOANNE F.	R08-0050-0000	C	28.00	2,682	0	2,682
SOMMERS, JOANNE F.	R08-0051-0000	C	14.00	210	0	210
SOMMERS, JOANNE F.	R08-0052-0000	RC	1.00	104	0	104
SOMMERS, JOANNE F.	R08-0053-0000	C	1.50	123,100	199,300	322,400
SOMMERS, JOANNE F.	R08-0068-0000	C	4.14	538	0	538
SOMMERS, JOANNE F.	R08-0069-0000	C	0.40	52	0	52
SPALDING-TASSLER, PATRICIA J.	R12-0017-0000		0.50	112,500	9,200	121,700
SPALDING-TRUSTEE, H. DONALD	U16-0003-0000		1.60	101,800	0	101,800
SPENCER, JAMES F. & MARTHA B.	R01-0015-0000	C	51.02	151,955	443,500	595,455
SPENGLER/DONNA DRASBA, JEFFREY	U09-0008-0000		0.30	126,500	215,400	341,900
SPENGLER/DONNA DRASBA, JEFFREY	U09-0008A-0000		0.05	6,000	0	6,000
SPENGLER-TRUSTEE, CATHERINE	R10-031A-0000		5.79	109,400	247,400	356,800
SPIKOL, SUSANNA	R04-0017-0000		4.07	104,200	138,800	243,000
SPINALE, MARC & MICHELLE	R13-0024-0000	RC	11.92	150,827	218,900	369,727
SPITZBARTH, ERIK & LOOMIS, DIANE	R13-0023A-0000	RC	25.65	130,966	278,600	409,566
SPNHF	R11-0007-0000	RC	247.00	96,497	0	96,497
SPNHF	R12-0004-0000	RC	26.30	2,495	0	2,495
SPNHF	R14-0008-0002	RC	120.30	7,141	0	7,141
SPONSLER, WARREN E. & LOIS J.	R08-0085-0000	C	14.91	75,442	401,300	476,742
SPRAGUE, EUGENIE C.	U04-0016-0000		0.60	82,000	133,200	215,200
ST. JOHN, JR., ROBERT & ANGELA	R08-0042B-0000		5.00	97,500	92,500	190,000
ST. JOHN, SR., ROBERT & SYLVIA	R08-0042B-0000	C	19.30	70,595	158,100	228,695
STACY, JAMES & LAUREN	R07-0056-0001		6.90	112,700	169,300	282,000
STAHL, G.R./S.M./F.A./E.	R08-077A-0000		5.20	107,600	249,800	357,400
STARKWEATHER-ET	R09-0064-0000		2.00	75,000	0	75,000

TOWN OF HANCOCK ANNUAL PROPERTY REPORT						
Property Owner	Map & Lot	C=Current Use	Acres	Land	Building	Total
		R= Recreation				Assessment
STARRATT, PRISCILLA	R08-0058-0000		4.30	104,900	140,500	245,400
STATE OF N.H.	R01-0039-0000		0.50	10,000	0	10,000
STATE OF N.H.	R09-0065-0000		0.69	200	0	200
STATE OF N.H.	R09-0068-0000		11.00	16,200	0	16,200
STATE OF N.H.	R09-0069-0000		4.50	1,400	0	1,400
STATE OF N.H.	R14-0002-0000		294.00	326,100	0	326,100
STATE OF N.H.	R15-0009-0000		109.70	210,200	0	210,200
STATE OF N.H.	U06-010A-0000		9.00	118,800	99,500	218,300
STEELE, TIMOTHY	R13-0005-0000	RC	45.00	84,961	116,400	201,361
STEELE, TIMOTHY	R13-0009-0000	RC	8.00	1,985	0	1,985
STEVENS & MARSHA KONO, CHARLES	R07-0050-0000		2.90	134,000	191,700	325,700
STEVENS, GEORGE & FRANCES	R15-028B-0000		5.04	107,100	349,300	456,400
STEVENS, ROBERT & JOYCE	R07-0047-0000		1.80	97,400	158,000	255,400
STEVENS, TRACY	U04-0034-0000		4.30	151,500	512,600	664,100
STOCKWELL, STEPHEN & GRETCHEN	R09-095B-0001		4.09	78,200	97,500	175,700
STOCKWELL, STEPHEN & GRETCHEN	R09-095C-0000	RC	11.59	1,391	0	1,391
STOKES, DONALD W. & LILLIAN Q.	R08-0022-0000	C	16.00	170,543	279,300	449,843
STOKES, DONALD W. & LILLIAN Q.	R08-0023B-0000	C	22.35	6,779	0	6,779
STOKES, DONALD W. & LILLIAN Q.	R08-0085B-0000	C	6.19	690	0	690
STONE, DEBORAH	U10-0018-0000		2.05	98,200	106,000	204,200
STOUT, JANET B.	R02-0047-0000		4.00	104,000	87,600	191,600
STOUT, JUDITH	U08-0006-0000		0.80	86,700	127,000	213,700
STRAUSS, WILLIAM A III	U02-0003-0000		4.96	91,900	0	91,900
STRAWBRIDGE, ROGER & BARBARA	R09-0036-0000		5.00	107,000	166,800	273,800
STREETER, CHRISTOPHER M. & DIANE	R10-032B-0000		5.10	107,300	208,300	315,600
STREETER, CHRISTOPHER M. & DIANE	U03-0010-0000	RC	19.00	1,983	0	1,983
STROMBECK, TIANNE C.	R06-0010-0000		2.00	98,000	125,600	223,600
SUBERS, RUTH	R02-0050-0000		4.20	104,600	199,200	303,800
SUCHOCKI, EDWARD & SULSBORSKI	R01-0018-0000		1.80	500	0	500
SUCHOCKI, EDWARD & SULSBORSKI	R08-0033-0000		6.73	94,100	157,300	251,400
SULLIVAN, JAMES P. & DENISE A.	U02-0029-0000		0.92	91,100	227,100	318,200
SULLIVAN, MARY E.	U10-0019-0000		1.50	87,000	244,500	331,500
SULLIVAN, MARY AGNES	U04-0058-0000		1.02	95,100	290,900	386,000
SULLIVAN-TRUSTEE, RONALD F.	R08-0057-0000		1.02	95,100	171,100	266,200
SWEENEY, BETTY C. & FRANCIS X.	U04-0066-0000		0.58	131,000	168,900	299,900
SYSYN, CORRINA C.	U08-0003-0000		5.43	94,100	66,700	160,800
SYSYN, PEGGY I.	U08-0003-000A	C	12.89	84,391	86,900	171,291
SYSYN-REILLY, KATHERINE	R10-0002-0000		8.97	114,000	121,800	235,800
SZEHI, DAVID S.	R13-0016-0000		0.20	3,000	0	3,000
TALIX, NINA	R11-0065-0000		4.00	104,000	200,000	304,000
TAPPLY, WILLIAM/STIEFEL, VICKI	R09-0105-0000	RC	6.70	236	0	236
TAPPLY, WILLIAM/STIEFEL, VICKI	R09-0105A-0000	RC	4.00	74,717	249,300	324,017
TARR, STEPHEN A. & RUTH	U05-0006-0000		9.00	118,800	73,900	192,700
TAYLOR, SANDRA J.	R07-0037-0000		9.20	119,400	167,600	287,000
TAYLOR-JR., JAMES G. & LOIS A.	R08-0063-0000		5.34	155,500	468,000	623,500
TERRILL, ROBINSON & CURTIS	R08-0016-0000		1.40	7,400	0	7,400
TERRILL, ROBINSON & CURTIS	R08-0017-0000		3.20	21,700	0	21,700
TERRILL, R/C. HITT/EMERSON LTD, E./TER	R08-0011-0000	C	15.20	1,740	0	1,740
TERRILL, R/C. HITT/EMERSON LTD, E./TER	R08-0012-0000	C	20.00	3,000	0	3,000
TERRILL, R/C. HITT/EMERSON LTD, E./TER	R08-0013-0000	C	15.00	175,530	297,200	472,730
TERRILL, R/C. HITT/EMERSON LTD, E./TER	R08-0014-0000	C	5.00	427	0	427
TERRILL, R/C. HITT/EMERSON LTD, E./TER	R08-0015-0000		0.90	4,700	0	4,700
THOMAS, ALICE PALMER	U10-0014-0000		0.70	75,600	128,800	204,400
THOMAS, ALICE PALMER	U10-0016-0000		1.60	20,900	0	20,900
THOMPSON, HORACE C.	R08-0074-0000		40.00	165,400	62,900	228,300
TIMM, GEORGE M. & FLORENCE M.	R07-0001-0000		7.21	113,600	133,200	246,800
TOBEY, ELISABETH F.	U04-0030-0000		0.80	133,400	169,400	302,800
TOMASZEWSKI, WALTER J & MARLENE E	R09-0002-0000	RC	42.00	894	0	894

TOWN OF HANCOCK ANNUAL PROPERTY REPORT

Property Owner	Map & Lot	C=Current Use R= Recreation	Acres	Land	Building	Total Assessment
TOMASZEWSKI, WALTER J & MARLENE E	R16-0018-0000	RC	23.58	177,711	451,200	568,911
TOMASZEWSKI, WALTER J & MARLENE E	R16-0019-0000	RC	49.00	2,488	0	2,488
TOUMANOFF, GEORGE I.	R14-007B-0000	RC	19.76	345	0	345
TOUMANOFF, GEORGE I.	R14-0012B-0000	RC	15.00	389	0	389
TOUMANOFF-TRST., GEO & JANE	R14-0007-0000	RC	32.19	92,470	91,400	183,870
TOWERS, PAUL & MARIE	R09-0084-0000	RC	50.39	100,097	107,400	207,497
TOWN OF HANCOCK	R01-0008-0000		54.00	20,700	0	20,700
TOWN OF HANCOCK	R01-0017-0000		1.81	5,400	0	5,400
TOWN OF HANCOCK	R01-012A-0000		108.50	168,700	0	168,700
TOWN OF HANCOCK	R01-039A-0000		0.22	7,700	0	7,700
TOWN OF HANCOCK	R03-0019-0000		135.40	209,800	0	209,800
TOWN OF HANCOCK	R03-0020-0000		26.00	71,800	0	71,800
TOWN OF HANCOCK	R03-0021-0000		34.00	90,800	0	90,800
TOWN OF HANCOCK	R04-009A-0000		98.60	241,500	0	241,500
TOWN OF HANCOCK	R06-0014-9999		0.00	0	1,500	1,500
TOWN OF HANCOCK	R08-0010-0000		20.20	134,100	0	134,100
TOWN OF HANCOCK	R08-0019-0000		0.30	3,300	0	3,300
TOWN OF HANCOCK	R08-079B-0000		0.11	300	0	300
TOWN OF HANCOCK	R09-0016-0000		1.19	20,600	0	20,600
TOWN OF HANCOCK	R09-0028-0000		3.80	88,400	0	88,400
TOWN OF HANCOCK	R09-0050-0000		3.10	86,300	0	86,300
TOWN OF HANCOCK	R09-0070-0000		23.00	64,200	0	64,200
TOWN OF HANCOCK	R11-034A-0000		8.00	77,000	0	77,000
TOWN OF HANCOCK	U02-0002-0000		3.72	22,000	0	22,000
TOWN OF HANCOCK	U04-0006-0000		0.50	104,000	0	104,000
TOWN OF HANCOCK	U04-0008-0000		0.12	120,900	411,400	532,300
TOWN OF HANCOCK	U04-0018-0000		3.20	206,100	1,582,600	1,788,700
TOWN OF HANCOCK	U04-0019-0000		2.00	83,000	6,400	89,400
TOWN OF HANCOCK	U04-0073-0000		0.25	127,000	35,700	162,700
TOWN OF HANCOCK	U04-0008A-0000		0.05	30	0	30,000
TOWN OF HANCOCK	U05-0001-0000		15.00	264,700	0	264,700
TOWN OF HANCOCK	U05-0002-0000		10.74	123,600	141,100	264,700
TOWN OF HANCOCK	U05-0003-0000		13.15	154,200	22,600	176,800
TOWN OF HANCOCK	U06-0010-0000		3.00	10,100	65,000	166,000
TOWN OF HANCOCK	U06-002A-0000		1.00	56,000	0	56,000
TOWN OF HANCOCK	U07-0019-0000		4.58	0	0	0
TOWN OF HANCOCK	U07-004A-0000		1.80	82,400	0	82,400
TOWN OF HANCOCK	U09-0004-0000		0.04	24,000	0	24,000
TOWN OF HANCOCK	U09-0011-0000		4.10	353,000	761,200	1,114,200
TOWN OF HANCOCK	U09-0012-0000		0.54	0	0	0
TOWN OF HANCOCK	U09-0013-0000		0.81	233,600	0	233,600
TOWN OF HANCOCK	U09-0017-0000		0.34	102,500	3,000	105,500
TOWN OF HANCOCK	U09-0018-0000		3.50	147,500	424,500	572,000
TOWN OF HANCOCK	U09-0021-0000		2.30	0	0	0
TOWN OF HANCOCK	U13-0003-0000		0.39	214,000	0	214,000
TREMBLY, EMMA	R11-0009-0000		3.83	103,500	14,800	118,300
TROOK, HELEN	U04-0075-0000		0.30	127,600	204,800	332,400
TURPIN ESTATE, CHARLES S. JR.	R02-001B-0000	C	60.06	2,656	0	2,656
TURPIN ESTATE, CHARLES S. JR.	R02-0051D-0000	C	124.00	5,375	0	5,375
TUTTLE-TRUSTEE, OMA R.	U02-0001-0000		3.22	86,700	0	86,700
TYLER, JAMES E.	R13-003A-0000		5.03	107,100	226,200	333,300
TYLER, ROGER R. & GLORIA J.	R15-002A-0000		5.02	102,400	219,100	321,500
U S GOVERNMENT	R02-0004-0000		0.87	7,000	0	7,000
U S GOVERNMENT	R02-0035-0000		52.00	203,900	0	203,900
U S GOVERNMENT	R02-0042-0000		26.00	149,000	0	149,000
UHLIG, GRETA	R08-0059-0000		6.30	106,200	173,300	279,500
URQUHART & S. DUNN, WILLIAM	R11-005B-0000		5.10	97,800	103,400	201,200
VAN BUREN, ELSIE	R01-0021-0000	C	27.00	148,065	362,500	510,565

TOWN OF HANCOCK ANNUAL PROPERTY REPORT						
Property Owner	Map & Lot	C=Current Use	Acres	Land	Building	Total
		R= Recreation				
VAN BUREN, ELSIE	R01-0022-0000	C	3.50	1,488	200	1,688
VAN BUREN, ELSIE	R01-0023-0000	C	2.10	201	0	201
VAN BUREN, ELSIE	R01-0024-0000	C	2.10	141	0	141
VAN HORN, ROBERT C. & NANCY L.	R11-0026-0000		4.00	104,000	229,200	333,200
VANCAMPEN, ALICE V.	R09-004B-0001		5.03	102,400	142,700	245,100
VERBRUGGE, MARIE	R15-020A-0000	C	26.40	95,528	188,300	283,828
VERHEY, JAN & WALKER, MICHAEL	R14-009A-0000	C	19.90	81,315	223,100	304,415
VERNEY, ELIZABETH	R09-0055-0000		1.34	96,000	96,900	192,900
VILLENEUVE, THOMAS J. & KATHERINE	R02-0036-0000		3.10	101,300	186,500	287,800
VOLNER-TRST., JAMES L.	R06-0035-0000	C	16.50	98,901	295,600	394,501
WADDILL, MICHAEL M.	R02-0029-0000		1.10	95,300	224,000	319,300
WAGNER, DAVID	R11-0037-0000		4.60	105,800	268,000	373,800
WAGNER, FORREST	U05-0011-0000		1.47	96,400	156,100	252,500
WALKER & K DESROCHES, CHRIS	R15-0017-0000	RC	5.60	99,224	117,500	216,724
WALKER & K DESROCHES, CHRIS	R15-017A-0000	RC	5.65	1,921	0	1,921
WALKER & K DESROCHES, CHRIS	R15-017B-0000	RC	4.70	1,598	0	1,598
WALLACE, ANNA MARY	R01-0043-0000	RC	8.00	561	0	561
WALLACE, ANNA MARY	R02-0006-0000	RC	96.20	65,338	29,100	94,438
WALLACE, ANNA MARY	R02-0017-0000	RC	5.90	41,128	1,600	42,728
WALLACE, ANNA MARY	R02-0031-0000	RC	70.50	100,555	208,300	308,855
WALLACE, TERRANCE H.	R08-0070-0000		8.50	117,300	85,200	202,500
WALSH, DAVID F. & THERESA M.	U16-0002-0000		4.70	129,900	95,000	224,900
WALSH, LINDA N.	R01-0002-0000	C	54.00	147,623	582,900	730,523
WALSH, LINDA N.	R02-0011-0000	C	2.00	850	0	850
WARD-JR., ROBERT A & META H.	R14-0011-0000		33.00	165,400	0	165,400
WARD-TRST., PRISCILLA R.	R02-0049B-000	C	11.02	91,584	511,300	602,884
WARE, JR, EDSON	U10-0010-0000		0.77	75,700	117,600	193,300
WARNER, RICHARD & JOSEPHINE	U09-0009-0000		1.25	333,300	219,800	553,100
WARREN, KENETH & BETSY FINNAN, TRS	U14-0009-0000		1.90	693,000	71,200	764,200
WATERBURY, JEAN P.-TRUSTEE	R08-0092-0000	C	63.20	176,750	316,700	493,450
WATROUS, RICHARD & SANDRA	R01-0016-0000		2.05	98,200	118,400	216,600
WAY, JOHN G. AND LYNNE C.	R10-0025-0000		7.00	113,000	334,900	447,900
WEIGERT, MARTIN	U13-0006-0000		1.40	649,300	30,800	680,100
WEINREICH, DANIEL	U02-0005-0000		1.10	95,300	115,500	210,800
WELCH, CHARLES D. & CATHRYN L.	R10-0031-0000		7.46	147,700	489,700	637,400
WELCH, JESSE A. & DORIS M.	R07-0021-0000		4.80	106,400	292,000	398,400
WELCH, JESSE A. & ALAN	R11-0047-0000		4.40	105,200	156,900	262,100
WELCH-JR., THOMAS R.	U14-0011-0000		1.48	582,400	19,800	602,200
WELLS FARGO BANK	R09-0045-0000		3.69	103,100	148,100	251,200
WESTAWAY, DAVID E. & SALLY A.	R08-018B-0000		5.06	107,200	184,000	291,200
WESTHEIMER, BEVERLY	U01-0010-0000		2.80	100,400	279,000	379,400
WESTON, HOWARD H.	R15-0024-0000	C	24.00	1,401	0	1,401
WESTON, HOWARD H.	R15-0031-0000	C	18.00	1,045	0	1,045
WESTON, HOWARD H. & SANDRA C.	R14-0005-0000	C	46.00	957	0	957
WESTON, HOWARD H. & SANDRA C.	R14-0014-0000	C	27.00	562	0	562
WESTON, HOWARD H. & SANDRA C.	R15-0032-0000	C	31.72	721	0	721
WESTON, HOWARD H. & SANDRA C.	R15-0033-0000	RC	28.09	106,840	432,700	539,540
WESTON, HOWARD H. & SANDRA C.	R16-0001-0000	RC	6.20	332	0	332
WEYMOUTH, LESLIE P. & DEBORAH	R15-0020-0000	RC	19.90	98,530	120,100	218,630
WHEELER, TIMOTHY & MARIE-CLAIR	U02-0013-0000		0.70	84,000	149,500	233,500
WHEELER/K.L.BABSON-TRSTS,J.G.	R06-0025-0000		1.30	56,900	0	56,900
WHEELER/K.L.BABSON-TRSTS,J.G.	R06-0029-0000	C	16.60	249	0	249
WHITE, SUSAN	R10-0004-0000	C	35.35	3,649	0	3,649
WHITEPINE BUILDERS	R03-0031-0001	C	5.93	177	0	177
WICKS, KENNETH D. & CAROL E.	U04-0050-0000		1.00	95,000	206,300	301,300
WIGSTEN-JR, MURRAY R. & KAREN R.	U03-004A-0000		4.02	104,100	249,800	353,900
WILDER, JEFFREY S. & RUTH S.	U04-0045-0000		0.80	86,700	345,700	432,400
WILDER-JR., OTIS H. & MARTHA	U01-0004-0000		5.00	102,300	119,100	221,400



