

G
352.0742b
S962
2006
c.1

Annual Reports
OF THE
TOWN OFFICERS

&

Inventory of Ratable Property
of

SURRY
NEW HAMPSHIRE

For the year Ending December 31, 2006

Annual Reports

OF THE

TOWN OFFICERS

&

Inventory of Ratable Property

of

SURRY


NEW HAMPSHIRE

For the year Ending December 31, 2006

G
352.0742b
8962
2006
crl

N. H. STATE LIBRARY

MAY 20 2010



CONCORD, NH
IMPORTANT TOWN INFORMATION

SELECTMEN MEETING - TOWN HALL

Meet every Monday - 7:00 PM (except *some Holidays*)
352-3075

TOWN CLERK - TOWN HALL - 352-3075

Darlene Clark, Town Clerk
*Mondays 5pm-8pm
*Thursdays 5pm-7pm
Closed State and Federal Holidays
*EFFECTIVE APRIL 2, 2007

TAX COLLECTOR - TOWN HALL - 352-3075

Carolyn Berglund - 352-7398
First and Third Thursdays 6:30 PM to 8:00 PM

FIRE DEPARTMENT - TO REPORT FIRE 911

Sheriff's Dept 355-2000

POLICE CHIEF - 911

Gerald Clark - 355-2200 Sheriff's Dept

PLANNING BOARD MEETING - TOWN HALL

Meet fourth Monday of each month

ZONING BOARD OF ADJUSTMENT MEETING - TOWN HALL

Meet third Monday of each month (if needed)

BUILDING INSPECTOR

Keith Fiorey - 357-4450

LIBRARY - 352-1761

Carolyn Locke, Librarian
Monday and Thursday, 3:00 PM to 8:00 PM

CHECKLIST/VOTING QUESTIONS

Mabel Rhoades - 352-0566

CONSERVATION COMMITTEE - TOWN HALL

Third Thursday @ 7:00PM

TABLE OF CONTENTS

Report of Selectmen	4
List of Town Officers	6
Copy of Current Town Warrant	9
Budget	12
Summary of Inventories	14
Comparative Statement of Appropriations and Expenditures	15
Financial Report	16
Schedule of Town Property	17
Tax Collector's Report	18
Uncollected Property Taxes	20
Town Clerk's Report	21
Vital Statistics	22
Treasurer's Report	24
Detailed Statement of Payments	25
Report of Trustees of Trust Fund	32
Library Report	37
Report of Planning Board	39
Report of Surry Conservation Comission	41
Volunteer Fire Department Reports	42
Report of Police Department	43
Historic Committee Report	45
Emergency Management 2005 report	46
Building Inspector's Report	47
Report of Surry Recreation Department	48
Report of Town Auditor	49
Minutes of '05 Meeting	50
Valuation of Taxes	58

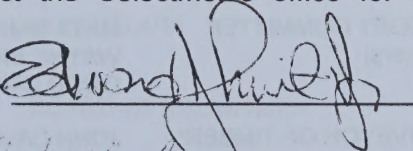
SELECTMEN'S MESSAGE

Office Hours: Mondays 6:00pm – 9:00pm
(except some Holidays)


1. The Highway Department continues to upgrade the Joslin Road as well as attending to other roads in Surry. Another section of the Joslin Road was completed. Hopefully the plan is to finish from the "slide" to the junction of the Merriam Road. The following year, we hope to put a topcoat on the entire length of the road.
2. The dirt part of Pond Road which was damaged by the 2005 flood was completed as well as most of the work on the Webster Road.
3. We suggest that when the above is completed, that we not rebuild any more roads until the Old Walpole Road, Pond Road, Hallwood Drive, Malcolm Drive and Haywood Drive have been completely resurfaced.
4. Another project we need to seriously consider is the dirt part of Joslin Road. Due to the high water in the past two years, the footings on the bridge have been badly damaged.
5. We would like to thank Fred Breton for his continued efforts on our emergency management plans for the town of Surry. He really needs all of our cooperation in helping to make Surry safe in case of emergencies, large or small, in these troubled times.
6. We would also like to thank, as always, the Boy Scout Troop in helping us deliver the Town Reports every year.
7. Selectman Ed Winter has been dedicating a lot of his time on the Surry Withdrawal Committee along with committee members Linda Bergevin, Wayne Brown, Katherine Richardson, Tim Peloquin, and Frank and Nikki Conroy. Attorney Rebecca Todd spearheads this dedicated committee.

8. Again, thank you, Larry Sportello, for sending out all those e-mail notices our citizenry have asked you to do.
9. Again we want to thank all the various members of the departments who volunteer their time and make a big difference to this community. If it weren't for all you dedicated people, there would be no Surry. If any of you citizens would like to volunteer your precious time, please drop by the Selectmen's Office on Mondays 6pm-9pm or call 352-3075.
10. An appreciative Board salutes the History Committee for a job well done on the Surry History. If you have not already purchased a copy, please do so as you will find our little town very interesting!
11. The Recreation Department will be serving a light supper prior to the town meeting on Thursday, March 15. So please come join us.
12. We have two "Road Scholars" in our Highway Department. Durwin and Hugh Clark successfully completed their training at the UNH Technology Transfer Center for Senior Road Scholars. They each received a plaque from the center. CONGRATULATIONS!!!!
13. In 2007, property assessments will be statistically updated based on sales history. The goal of this is to keep property fairly assessed without going through another assessment.
14. We would like to remind you if you are making any additions to your current buildings or erecting a new building, please contact the Selectmen's office for a building permit.


Edward J. Winter, Chair



Hugh V. Clark



Bruce A. Smith





LIST OF TOWN OFFICERS as of 12/31/06

* APPOINTED

**STATE APPOINTED

OFFICER & TERM	NAME	TERM EXPIRES
MODERATOR	NANCY CALLENDER	2008
BOARD OF SELECTMEN (3 years)	EDWARD WINTER BRUCE SMITH HUGH CLARK	2007 2008 2009
TOWN CLERK (3 years)	DARLENE CLARK	2008
DEPUTY TOWN CLERK*		
TAX COLLECTOR (3 years)	CAROLYN BERGLUND	2008
DEPUTY TAX COLLECTOR*	SHARON SWEENEY	
TREASURER (3 years)	VIRGINIA CLARK	2008
SUPERVISOR OF CHECKLIST (6 years)	KAY LUCIUS MABEL RHOADES MARY NADEAU	2008 2010 2012
CHIEF OF POLICE*	GERALD CLARK	
FIRE ENGINEER (3 years)	DURWIN CLARK JOHN BERGLUND ROGER BIENVENU	2007 2008 2009
BUDGET COMMITTEE (3 years)	MATT BARRETT WAYNE BROWN DAVID LANE	2007 2008 2009
SURVEYOR OF TIMBER*	JOHN DAVIS	

TOWN PLANNING BOARD (3 years)	PETER BISSELL DAVID CALLENDER ERIC EICHNER TIM SMALL	2007 2008 2009 2009
TRUSTEE OF TRUST FUNDS (3 years)	JEAN AHLBERG VACANT SHARON SWEENEY	2007 2008 2009
RECREATION DEPARTMENT (3 years)	MARILYN JARVIS MAUREEN BIGELOW SHARON SWEENEY	2007 2008 2009
BOARD OF ADJUSTMENT* (5 years)	WAYNE BROWN KEN MAYNARD JOHN (JAY) CROTEAU REBECCA RUSSO	2007 2008 2009 2010
TOWN AUDITOR (1 year)	WALLACE RENEY	2007
TOWN REPRESENTATIVE TO LIBRARY TRUSTEES (3 years)	JEAN AHLBERG	2007
LIBRARY TRUSTEES*	LESLIE CARLSON CONSTANCE BLEWETT MABEL RHOADES HAROLD PIKE GARETH WILLIAMS ROBERT GEWANTER	
LIBRARIAN*	CAROLYN LOCKE	
BUILDING INSPECTOR* (1 year)	KEITH FIOREY	
SEXTON*	HUGH CLARK	
OVERSEER OF PUBLIC RELIEF	BOARD OF SELECTMEN	
SCHOOL BOARD MEMBER	TIM PELOQUIN	

CONSERVATION
COMMITTEE*

REBECCA RUSSO
JOHN DAVIS
ROBERT FUERDERER
ROBERT HAMMOND
CARROL LOTHROP
NEWELL TOLMAN

SCHOOL BUDGET
COMMITTEE*

VACANT

HEALTH OFFICER**

LARRY SPORTELLO

FOREST FIRE WARDEN*

JOHN BERGLUND 2008

CIVIL DEFENSE
COORDINATOR*

FRED BRETON

ALL ELECTED OR APPOINTED PERSONS MUST BE SWORN IN WITHIN SIX (6) DAYS
OF NOTIFICATION OF ELECTION (30 DAYS IN CASE OF ABSENCE), OR THE
POSITION WILL BE CONSIDERED VACANT (closed State and Federal Holidays)



**STATE OF NEW HAMPSHIRE – TOWN OF SURRY
COUNTY OF CHESHIRE
TOWN WARRANT - 2007**

To the inhabitants of the Town of Surry, in the County of Cheshire, in said State, qualified to vote in Town affairs.

You are hereby notified to meet at the Town Hall in Surry on Tuesday, the 13th of March, 2007 from 2:00 p.m. to 7:00 p.m. to cast written ballots to act upon the following articles:

1. To choose all necessary Town officers as listed on the official ballot.
2. Are you in favor of the adoption of Amendment 1 as proposed by the Planning Board for the Town Zoning Ordinance as follows: To see if the Town will vote to add the following wording to the end of Article VIII Section B of the Zoning Ordinance: "This includes, but is not limited to, uses that were conforming from variance or special exception." This is proposed by the Planning Board for clarification purposes.
3. Are you in favor of the adoption of Amendment 2 as proposed by the Planning Board for the Town Zoning Ordinance adopting a Groundwater Protection District Ordinance per the 'Source Water Protection Plan For The Town of Surry NH' dated August 2006, as presented at public hearing and proposed by the Planning Board.

In addition, you are hereby notified to meet at the Town Hall in Surry on Thursday, March 15th, 2007 for the business meeting at 7:00 p.m. to act on the following articles or in relation thereto:

4. To hear the reports of the Town Officers and Committees.

5. To see if the Town will vote to raise and appropriate the sum of \$50,000 for the purchase of a new fire truck. (Majority vote required).
6. To see if the Town will vote to raise and appropriate the sum of \$5,000 to place into an ongoing capital reserve fund for the purpose of library ADA compliance. The Selectmen and the Budget Committee recommend this appropriation. (Majority vote required).
7. To see if the Town will vote to raise and appropriate the sum of \$10,000 to place into an ongoing capital reserve fund for highway equipment. The Selectmen and the Budget Committee recommend this appropriation. (Majority vote required).
8. To see if the Town will vote to raise and appropriate the sum of \$15,000 to place into an ongoing Capital Reserve fund for the purpose of constructing a salt/sand shed, or take any action in relation thereto. The Conservation Commission supports this appropriation. The Selectmen and Budget Committee recommend this appropriation. (Majority vote required.)
9. To see if the Town will vote to raise and appropriate the sum of \$70,000 for the purpose of making road improvements, or to take any action in relation thereto. (Majority vote required).
10. To see if the Town will vote to authorize the Board of Selectmen, in the best interests of the Town, to dispose of the benches formerly used in the upstairs of the town hall, or take any action in relation thereto.
11. To see if the Town will vote to authorize the Board of Selectmen, in the best interests of the Town, to dispose of the Dell Pentium 4 computer system purchased in 2003, or take any action in relation thereto.


12. To see if the Town will vote to raise and appropriate the sum of \$296,524 for general municipal operations, or take any action in relation thereto. This total does not include warrant articles addressed individually. The Selectmen and the Budget Committee recommend this appropriation. (Majority vote required.)

13. To transact any other business that may legally come before this meeting.

Given under our hands and seal this 26th day of February in the year of our Lord Two Thousand Seven.

True Copy of Warrant – Attest Selectmen of Surry

Edward J. Winter 

Bruce A. Smith 

Hugh V. Clark 

APPROPRIATION		2006	2006	2007	2007	2007
		Actual	Actual	Selectmen	Budget Com	Not
	Acct #	Approp	Expend	Recomm	Recomm	Recomm
GENERAL GOVERNMENT						
Executive	4130	12,000	7,971	15,000	15,000	
Election, Reg. Vital St	4140	5,800	9,568	7,500	7,500	
Financial Administration	4150	12,000	12,910	13,000	13,000	
Revaluation of Property	4152	6,500	11,253	13,752	13,752	
Legal Expense	4153	30,000	27,367	30,000	30,000	
Personnel Admin	4155	7,400	6,484	7,000	7,000	
Planning & Zoning	4191	500	1,028	1,000	1,000	
Gen Government Bldgs	4194	12,500	7,882	13,000	13,000	
Cemeteries	4195	5,700	7,288	7,000	7,000	
Insurance	4196	12,000	13,449	13,500	13,500	
Advertising & Reg Assoc	4197	2,000	2,042	2,000	2,000	
PUBLIC SAFETY						
Police	4210	24,000	21,298	22,000	22,000	
Ambulance	4215	6,525	6,773	6,800	6,800	
Fire	4220	88,000	86,128	18,000	18,000	
Building Inspection	4240	2,000	2,557	2,500	2,500	
Emergency Management	4290	11,521	11,521	2,200	2,200	
Other (Dam Patrol)	4299	6,447	6,639	6,447	6,447	
HIGHWAYS & STREETS						
Highways & Streets	4312	80,700	90,199	90,000	90,000	
Street Lighting	4316	3,000	3,456	3,500	3,500	
SANITATION						
Solid Waste Disposal	4324	325	358	500	500	
HEALTH /WELFARE						
Pest Control	4414	100	0	100	100	
Health Agency & Hosp	4415	2,306	1,460	3,495	3,495	
Direct Assistance	4442	4,000	1,325	4,000	4,000	
CULTURE & RECREATION						
Parks & Recreation	4520	1,700	810	1,000	1,000	
Library	4550	11,000	11,757	10,880	10,880	
Patriotic Purposes	4583	750	762	750	750	
Other - Culture (Hist Cmte)	4589	16,000	16,147	1,200	1,200	
CONSERVATION						
Other - Conservation	4619	300	168	300	300	
DEBT SERVICE						
Int On Tax Antic Notes	4723	100	0	100	100	
CAPITAL OUTLAY						
Land & Improvements (cem)	4901	100	0	0	0	
Mach. Vehicles & Equip	4902	380,000	26,447	50,000	50,000	
Road Improvements	4909	91,000	95,090	70,000	70,000	
OPERATING TRANSFERS OUT						
To Capital Reserve Funds	4915	30,000	30,000	30,000	30,000	
To Trusts	4916	0				
TOTAL APPROPRIATION		\$866,274	\$520,137	\$446,524	\$446,524	\$0

Budget Comm % Change Recommended/Actual Expend

-14

SOURCES OF REVENUE

	Acct. #	2006 Estimated	2006 Actual	2007 Estimated
TAXES				
Timber Taxes	3185	0	9,533	2,500
Interest & Penalties on Delinquent Tax	3190	7,500	7,448	7,500
Excavation Tax (\$.02 cents per cu yd)	3187	500	395	400
LICENSES, PERMITS & FEES				
Business Permits & Fees	3210	0	0	0
Motor Vehicle Permit Fees	3220	125,000	123,845	125,000
Building Permits	3230	1,500	2,422	2,000
Other Licenses, Permits & Fees	3290	2,800	2,789	2,800
INTERGOVERNMENTAL REVENUES-FEDERAL				
Other Fed Grants & Reimbursements	3319	72,947	72,875	6,447
INTERGOVERNMENTAL REVENUES-STATE				
Shared Revenue	3351	5,500	5,585	5,500
Meals & Rooms Tax	3352	25,000	28,602	25,000
Highway Block Grant	3353	22,000	21,993	22,000
Forest Land Reimbursement	3356	2,000	2,464	2,000
Flood Control Reimbursement	3357	40,000	43,512	40,000
Other	3359	33,404	21,298	1,200
CHARGES FOR SERVICES				
Income from Departments	3401	6,000	12,889	5,000
Other Charges	3409	100	263	100
MISCELLANEOUS REVENUES				
Sale of Town Property	3501	500	1,060	4,500
Interest on Investments	3502	4,500	7,873	7,500
Other	3509	2,000	5,873	2,000
INTERFUND OPERATING TRANSFERS IN				
From Capital Reserve Funds	3915	123,410	21,403	0
From Trust Funds	3916	6,654	6,943	500
From Conservation Funds	3917	0	0	0
OTHER FINANCING SOURCES				
Long Term Notes, Gen Obligation Bor	3934	202,160		

TOTAL REVENUES & CREDITS

\$683,475	\$399,065	\$261,947
-----------	-----------	-----------

BUDGET SUMMARY

2006	2007
------	------

Appropriations	866,274	520,137	446,524
Revenues & Credits	683,475	399,065	261,947

Amount To Be Raised by Property Taxes	\$182,799	\$121,072	\$184,577
---------------------------------------	-----------	-----------	-----------

Change Percentage -Year to Year Estimated			1
---	--	--	---

**TOWN OF SURRY
SUMMARY OF INVENTORIES - 2006**

Value of Land only

Current Use	511,383
Residential	18,882,800
Commercial/Industrial	<u>695,800</u>
Total Taxable Land	20,089,983

Value of Buildings

Residential	37,462,500
Manufactured Housing	507,000
Commercial/Industrial	728,100
Total Taxable Buildings	38,697,600

Public Utilities - Electric 1,034,900

VALUATIONS BEFORE EXEMPTIONS 59,822,483

Elderly Exemptions - 1	5,000
Solar Energy Exemption - 1	21,674
Total Dollar Amount of Exemptions	26,674

NET VALUATION ON WHICH TAX

RATE IS COMPUTED 59,795,809

Less Utilities (1,034,900)

NET VALUATION WITHOUT UTILITIES

ON WHICH TAX RATE IS COMPUTED 58,760,909

TAX CREDITS

Disabled Vets - 2	4,000
Other War Service Credits - 58	5,800
Total Amount	9,800

Number of Property Owners Who Were

Granted Current Use: 89

Total Number of Parcels in Current Use 128

**Assessed
Valuation**

FARMLAND	305	\$90,947.00
FOREST LAND	4,486	\$373,151.00
FOREST LAND W/DOC. STEWARDSHIP	1,425	\$43,107.00
UNPRODUCTIVE LAND	241	\$2,825.00
WET LAND	116	\$1,353.00
TOTAL	6,573	\$511,383.00
Receiving 20% Recreation Adjustment	3,992	

COMPARATIVE STATEMENT - APPROPRIATIONS/EXPENDITURES 2006

	Title of Appropriations	Appropriation	Expenditure	Balance/overdraft
4130	Executive	12,000.00	7,970.78	4,029.22
4140	Election, Registration	5,800.00	9,567.80	(3,767.80)
4150	Financial Administration	12,000.00	12,910.00	(910.00)
4152	Revaluation	6,500.00	11,253.11	(4,753.11)
4153	Legal Expense	30,000.00	27,367.46	2,632.54
4155	Employee Benefits	7,400.00	6,484.45	915.55
4191	Planning & Zoning	500.00	1,027.84	(527.84)
4194	General Gov't Building	12,500.00	7,882.25	4,617.75
4195	Cemeteries	5,700.00	7,287.73	(1,587.73)
4196	Insurance	12,000.00	13,448.73	(1,448.73)
4197	Advertising & Regional	2,000.00	2,042.19	(42.19)
4210	Police	24,000.00	21,297.74	2,702.26
4215	Ambulance	6,525.00	6,773.46	(248.46)
4220	Fire	88,000.00	86,128.08	1,871.92
4240	Building Inspection	2,000.00	2,556.75	(556.75)
4290	Emergency Management	11,521.00	11,521.00	0.00
4299	Federal Dam	6,447.00	6,638.51	(191.51)
4312	Highway Dept	80,700.00	90,198.79	(9,498.79)
4316	Street Light	3,000.00	3,455.92	(455.92)
4324	Solild Waste Disposal	325.00	357.78	(32.78)
4414	Pest Control	100.00	0.00	100.00
4415	Health Agency	2,306.00	1,460.25	845.75
4442	Direct Assistance	4,000.00	1,325.00	2,675.00
4520	Parks & Recreation	1,700.00	809.71	890.29
4550	Library	11,000.00	11,757.31	(757.31)
4583	Patriotic Purposes	750.00	761.75	(11.75)
4589	Other - Culture	16,000.00	16,146.91	(146.91)
4619	Conservation Comm	300.00	168.42	131.58
4723	Interest on TAN	100.00	0.00	100.00
4901	Land & Improvements - Cemetery	100.00	0.00	100.00
4902	Machinery, Vehicles & Equipment	380,000.00	26,446.57	353,553.43
4909	Road Improvements	91,000.00	95,089.74	(4,089.74)
4915	To Capital Reserve Funds	30,000.00	30,000.00	0.00
4916	To Trusts	0.00	0.00	0.00
		866,274.00	520,136.03	346,137.97

**FINANCIAL REPORT - TOWN OF SURRY
CALENDAR YEAR ENDING 12/31/06**

	Sub Balance	Debit Balance	Credit Balance
ASSETS			
1010 CASH & EQUIVALENTS		789,334.42	
1080 TAXES RECEIVABLE (CURRENT YEAR)		88,957.32	
1080.1 PROPERTY TAX RECEIVABLE	111,813.98		
1080.6 ALLOWANCE FOR UNCOLLECTIBLE TAX	22,856.66		
1110 TAX LIENS RECEIVABLE (PREV YEARS):			
2005	21,550.66		
2004	8,371.08		
2003+	13,471.65		
1310 DUE FROM OTHER FUNDS (CONSERV., CAP RES.)		<u>223,652.63</u>	
		1,142,454.80	
LIABILITIES			
2075 DUE TO SCHOOL DISTRICT			585,280.48
2080 DUE TO OTHER FUNDS (CONSERV., CAP RES.)			<u>223,652.63</u>
			808,933.11
FUND EQUITY & OTHER CREDITS			
2450 RESERVE FOR CONTINUING APPROPRIATION			355,000.00
2530 UNRESERVED FUND BALANCE			(21,478.31)
			\$1,142,454.80
			\$1,142,454.80

**SCHEDULE OF TOWN PROPERTY
AS OF DECEMBER 31, 2006**

<u>DESCRIPTION</u>	<u>VALUE</u>
Town Hall, Land and Buildings	\$176,850.00
Furniture and Equipment	\$5,000.00
Libraries, Land and Buildings	\$107,350.00
Furniture and Equipment	\$8,465.00
Cruiser & Equipment	\$75,000.00
Fire Department, Land and Buildings	\$150,080.00
Equipment	\$102,995.00
Highway Department, Land and Buildings and Equipment	\$107,000.00
Materials and Supplies	\$4,500.00
Parks, Common and Playgrounds	\$45,850.00
TOTAL	\$734,090.00

TAX COLLECTOR'S REPORT
Year Ending December 31, 2006
Carolyn Berglund, Tax Collector

DEBITS

		2005
Uncollected Taxes Beginning of Fiscal Year		386,737.76
Taxes committed this year:	1,597,281.22	
Land Use Change	13,500.00	
Overpayments	3,892.05	
Timber /Yield Tax	9,532.63	
Excavation Tax	789.52	
Interest - Late Tax	<u>1,229.27</u>	<u>4,465.55</u>
TOTAL	\$1,626,224.69	\$391,203.31

CREDITS

Remitted to Treasurer:		
Property Taxes	1,480,227.83	341,210.76
Land Use Change	13,500.00	
Timber /Yield Tax	9,532.63	
Interest & Penalties	1,229.27	4,465.55
Excavation Tax	394.76	
Conversion to Lien		38,581.44
Overpayments Assigned	11.00	
Abatements	5,634.17	6,945.56
Uncollected Taxes End of Year:		
Property Taxes	111,813.98	
Overpayments	<u>3,881.05</u>	
TOTAL	\$1,626,224.69	\$391,203.31

TAX COLLECTOR'S REPORT CON'T

**Summary of Tax Lien Accounts
Fiscal Year Ending December 31, 2006**

DEBITS

	2006	2005	2004	2003+
Tax Lien Accounts of Levies				
Unredeemed Balance			12,196.87	20,388.13
Liens executed during fiscal yr.	41,256.55			
Interest & costs collected	1,355.50		557.33	2,506.94
TOTAL LIEN DEBITS	\$42,612.05		\$12,774.20	\$22,895.07

CREDITS

Remitted to Treasurer:

Redemptions	19,598.84	3,825.79	6,916.48	
Interest & costs	1,355.50	557.33	2,506.94	
Abatements of Unredeemed Liens	107.05			
Unredeemed Liens end of fiscal year	21,550.66	8,371.08	13,471.65	
TOTAL LIEN CREDITS	\$42,612.05	\$12,774.20	\$22,895.07	

DO NOT WAIT for an abatement to be processed before paying your taxes. If taxes are paid after the due date, they are considered late and interest will be charged.

UNCOLLECTED LIENS

*Paid after 1/1/06

1998

Town, Chrissy 959.93

1999

Town, Chrissy 1,557.89

2000

Town, Chrissy 1,610.12

2001

Town, Chrissy 1,915.95

2002

Town Chrissy 2,092.95

2003

Bedard, Sharon 2,632.79

Town, Chrissy 2,702.02

2004

Bedard, Sharon 2,462.40

Surprenant, Robert 3,294.84

Town, Chrissy 2,613.84

2005

Bedard, Sharon 2,714.07

Buffum, Jr., Franklin 776.63

Gencorelli, Caterina 5,301.28

Hurst, Richard 2,464.96

Johnson, Lesley 27.05

Jugan, Barbara 653.77

Prigge, Matthew 3,080.46

Surprenant, Robert 3,644.67

Town, Chrissy 2,887.77

2006 Total Uncollected Taxes**\$155,207.37**

**TOWN CLERK REPORT
DARLENE CLARK, TOWN CLERK
FISCAL YEAR ENDING DECEMBER 31, 2006**

**PLEASE NOTE NEW HOURS
EFFECTIVE APRIL 2, 2007
Hours of Town Clerk:**

**Every Monday 5:00PM – 8:00PM
Every Thursday 5:00pm – 7:00PM**

INCOME

Motor Vehicle Permits Issued	123,845.00
Motor Vehicle Permit Fees	1,151.00
Titles	338.00
Dog Licenses	908.50
Dog Fines & Penalties	20.00
Vital Statistics	269.00
Zoning Regulations	66.75
Election Filing Fees	3.00
Cemetery Plots	<u>1,060.00</u>
	\$127,661.25

EXPENSE

Motor Vehicle Permits Issued	123,845.00
Motor Vehicle Permit Fees	1,151.00
Titles	338.00
Dog Licenses	908.50
Dog Fines & Penalties	20.00
Vital Statistics	269.00
Zoning Regulations	66.75
Election Filing Fees	3.00
Cemetery Plots	<u>1,060.00</u>
	\$127,661.25

BIRTHS

DATE	PLACE	NAME	FATHER/MOTHER
2/1/2005	KEENE, NH	CAMERON JOAN CASPARI	CHRISTOPHER & JACQUELINE CASPARI
2/21/2005	KEENE, NH	LOGAN DAVID SCHMITT	DAVID & RAQUEL SCHMITT
3/6/2005	KEENE, NH	ADIANNA NICOLE BEDARD	CHRISTOPHER & ANGELA BEDARD
12/5/2005	KEENE, NH	NOAH MARTIN SCHUTZIUS	THOMAS & JENNIFER SCHUTZIUS
2/28/2006	KEENE, NH	CHARLOTTE SENNA HARRIS	THEODORE & LINDSAY HARRIS
3/28/2006	PETERBORO, NH	BRADEN ANTHONY YEARCE	TIMOTHY & KIMBERLY YEARCE
6/18/2006	KEENE, NH	MADISYN ANN RILLING	PATRICK & HOLLY RILLING
6/22/2006	KEENE, NH	EMILY LYNN CROTEAU	JOHN & TRACY CROTEAU
7/14/2006	KEENE, NH	JACK EDMOND CARLUCCIO	MARIO CARLUCCIO & DEBORAH ALSPAUGH
8/9/2006	KEENE, NH	REAGAN ANNE TETREULT	RICHARD TETREULT & KELLIE MARCOTTE
9/1/2006	KEENE, NH	OWEN CLAYTON WATKINS	LEON & JILL WATKINS
9/1/2006	KEENE, NH	ELLA ANN HOY	BENJAMIN & SUZANNE HOY
9/9/2006	CONCORD, NH	DANIEL BRIAN LACHANCE	DONALD LACHANCE & ALISHA CAMPBELL

MARRIAGES

3/18/2006	SURRY, NH	DOUGLAS SEYMOUR STACEY CLARK	SURRY SURRY
5/9/2006	SWANZEY, NH	BRYAN NADEAU SIJIA DONG	SURRY SURRY
5/16/2006	SURRY, NH	ROBERT PETERSON ANN GUERRA	SURRY SURRY
8/12/2006	KEENE, NH	DEREK HILDRETH HEATHER HOWARD	SURRY SURRY

8/26/2006	RINDGE	JEREMY WARD CAITLIN PATNODE	SURRY SURRY
8/26/2006	KEENE, NH	DANIEL LUCIUS MELANIE NEWELL	SURRY SURRY
9/30/2006	SURRY, NH	ARTHUR DONAIS CHRISSY TOWN	SURRY SURRY

DEATHS

7/5/2006	SURRY, NH	ADAM SEAVEY
10/7/2006	SURRY, NH	FRANGCON JONES
12/7/2006	KEENE, NH	JOSEPH POLZER
12/8/2006	SURRY, NH	JOANNE TULLAR
12/12/2006	KEENE, NH	CALVIN FRINK

TREASURER'S REPORT 1/1/06 - 12/31/06
VIRGINIA CLARK

3110 PROPERTY TAX	1,868,437.78
3185 TIMBER/YIELD TAX	9,532.63
3187 EXCAVATION TAX	394.76
3190 INTEREST & PENALTIES	7,448.02
3220 MOTOR VEHICLE PERMITS	123,845.00
3230 BUILDING PERMITS	2,422.50
3290 OTHER LICENSES & PERMITS	2,789.50
3319 FEDERAL FLOOD CONTROL	72,875.40
3351 STATE SHARED REVENUE	5,585.00
3352 ROOM & MEALS TAX	28,601.68
3353 HIGHWAY BLOCK GRANT	21,993.32
3356 STATE & FEDERAL FOREST	2,464.00
3357 STATE FLOOD CONTROL	43,511.74
3359 STATE OTHER	21,298.11
3401 INCOME FROM DEPARTMENTS	12,888.65
3409 OTHER CHARGES	263.00
3501 SALE OF TOWN PROPERTY	1,060.00
3502 INTEREST ON INVESTMENT	7,873.09
3509 OTHER REVENUE	5,873.29
3515 FROM CAPITAL RESERVE FUNG	21,402.67
3916 TRANSFER IN TRUST FUNDS	<u>6,943.16</u>
TOTAL INCOME	\$2,267,503.30

TOTAL INCOME	2,267,503.30
Account Balance 1/1/06	<u>516,663.19</u>
	\$2,784,166.49

TOTAL EXPENSES	1,994,832.07
Account Balance 1/1/07	<u>789,334.42</u>
	\$2,784,166.49

CONSERVATION COMMITTEE	
Account Balance 1/1/06	36,493.64
Interest	<u>91.34</u>
Account Balance 1/1/07	\$36,584.98

4130 EXECUTIVE/MODERATOR		
BANK OF NEW HAMPSHIRE, withholding		\$800.00
EDWARD WINTER, selectman salary		\$985.00
HUGH CLARK, selectman salary		\$1,385.25
KEENE SENTINEL, 375 town reports		\$930.00
MASIELLO EMPLOYMENT, postage		\$66.61
MASIELLO EMPLOYMENT, computer reimb		\$598.00
NANCY CALLENDER, moderator salary		\$368.00
SANDRA WINTER, secretary salary		\$985.00
SANDRA WINTER, reimb for stamps		\$39.00
SOCIAL SECURITY		\$351.18
STAPLES, office supplies		\$101.38
TECHS ON CALL, computer work		\$140.00
TIME WARNER CABLE, Road Runner		\$339.80
TYPEMASTER, contracts, toner		\$571.99
VIRGINIA CLARK, office		<u>\$309.57</u>
TOTAL		\$7,970.78

4140 ELECTION/TOWN CLERK		
CAROLYN BERGLUND, election		\$228.00
DARLENE CLARK, town clerk salary, fees, election		\$3,705.75
GRETCHEN MORIN, deputy town clerk salary, fees		\$1,755.34
GUY PARKER, cemetery lot		\$4.00
HUGH CLARK, election		\$172.00
KAY LUCIUS, election, Supervisor		\$457.10
KEENE SENTINEL, ballots, envelopes, reg. forms		\$219.98
MABEL RHOADES, election, Supervisor		\$605.46
MARY NADEAU, election, Supervisor		\$616.84
PRIMEDIA PRICE DIGEST, books		\$308.00
SOCIAL SECURITY		\$245.41
STAPLES CREDIT PLAN, office supplies		\$631.87
STARK & SON MACHINING, dog tags		\$66.25
TIME WARNER, Road Runner		\$495.80
VIRGINIA CLARK, election		<u>\$56.00</u>
TOTAL		\$9,567.80

4150 FINANCIAL (TREASURER/TAX COLLECTOR)		
1St AMERICAN TAX SERVICE, refund		\$487.00
BANK OF NEW HAMPSHIRE, checkbook, withholding		\$331.90
CAROLYN BERGLUND, tax collector salary		\$4,709.84
CAROLYN BERGLUND, expenses		\$328.06
EVELYN HBAL, REGISTER, tax releases, liens, postage		\$531.19
NANCY CALLENDER, current use refund		\$1,051.99
NH TAX COLLECTOR'S ASSOC., dues, conventions		\$80.00
PAT JACKSON, prop tax refund		\$300.00
POSTMASTER, KEENE, stamps/treas./tax coll		\$868.50
RED JACKET MOUNTAIN VIEW, convention tax coll		\$330.00
SOCIAL SECURITY		\$650.45
STAPLES CREDIT PLAN, calculator, office supplies		\$82.97
TD BANKNORTH, checkbook		\$80.90
TIME WARNER CABLE		\$44.95
VIRGINIA CLARK, salary treasurer		\$3,032.25
TOTAL		\$12,910.00

4152	REVALUATIONS	
	AVITAR ASSOCIATES OF NE, reval updates	\$10,287.11
	DOLLARD ASSOCIATES, updates/maps	<u>\$966.00</u>
	TOTAL	11,253.11
4153	LEGAL EXPENSE	
	BRADLEY LAW FIRM	\$6,570.00
	REBECCA TODD, special school cmte	\$20,601.45
	TOWER, CROCKER & MULLINS, PA	<u>\$196.01</u>
	TOTAL	\$27,367.46
4155	EMPLOYEE BENEFITS	
	BANK OF AMERICA, withholding	\$1,142.93
	BANK OF NEW HAMPSHIRE, withholding	<u>\$5,341.52</u>
	TOTAL	\$6,484.45
4191	PLANNING & ZONING	
	DAVID CALLENDER, mailings, postage	\$655.84
	JOHN CROTEAU, III, reimb. hearing	\$232.00
	PETER BISSELL, P & Z conference	\$90.00
	SWRPC, manuals	<u>\$50.00</u>
	TOTAL	\$1,027.84
4194	GENERAL GOVT BLDG	
	A T & T	\$511.58
	BOB'S FUEL, kero/furnace cleaning	\$2,737.73
	BROOKS CONSTRUCTION CO., plowing	\$360.00
	JACK'S TRUE VALUE, flag	\$29.99
	KEENE INDUSTRIAL PAPER, trash bags	\$90.14
	MKM ASSOCIATES, janitorial service	\$1,345.00
	MONADNOCK DISPOSAL, trash removal	\$215.50
	PECOR PEST CONTROL, homets	\$145.00
	PSNH	\$1,563.83
	TREAS. STATE OF NH	\$65.00
	VERIZON	\$818.48
	TOTAL	\$7,882.25
4195	CEMETERIES	
	AGWAY, grass seed	\$29.97
	BANK OF AMERICA, withholding	\$31.00
	BANK OF NEW HAMPSHIRE, withholding	\$813.02
	HUGH CLARK, sexton salary/expenses	\$5,417.94
	JACK'S TRUE VALUE, hardware	\$3.90
	SOCIAL SECURITY	\$454.02
	TUCKER'S SALES & SERVICE, repairs, mower, tires	<u>\$537.88</u>
	TOTAL	\$7,287.73
4196	INSURANCE	
	PRIMEX, worker's comp, liability	\$13,448.73

4197	ADVERTISING & REGIONAL ASSOC	
	KEENE SENTINEL, ads, hearings	\$672.07
	NH ASSOCIATION OF ASSESSING OFFICIALS, dues	\$20.00
	NH MUNICIPAL ASSOCIATION, dues	\$548.12
	SOUTHWEST REGIONAL PLANNING COMM., dues	<u>\$802.00</u>
	TOTAL	\$2,042.19
4210	POLICE	
	9-1-1 OUTFITTERS, emblems	\$304.00
	ALSTEAD GUN SHOP, ammo	\$173.50
	BANK OF AMERICA, withholding	\$130.00
	BANK OF NEW HAMPSHIRE, withholding	\$620.00
	CENTER FOR EDUCATION, law books	\$254.95
	CRIMESTAR, support fee	\$200.00
	DAVID FORD, cruiser service	\$1,127.82
	DEPARTMENT OF MOTOR VEHICLES, plates	\$87.00
	EMERSON'S TOWING & REPAIR, filters, diagnostics	\$87.75
	GALL'S, INC., equipment for new cruiser	\$395.95
	GERALD CLARK, salary police chief	\$3,063.33
	GERALD CLARK, Norton Anti-Virus	\$57.98
	JOEL HUNTLEY, salary lieutenant	\$3,938.38
	KUSTOM SIGNALS, radar	\$2,115.00
	NAPA AUTO PARTS, fire ext/ dry gas	\$69.30
	NEP/UCOM, pager service	\$216.00
	R & R COMMUNICATIONS, radio installation	\$75.00
	ROGER TURCOTTE, police officer salary	\$4,052.68
	ROGER TURCOTTE, expense	\$4.64
	SOCIAL SECURITY	\$995.10
	SPAN PUBLISHING, directory	\$125.10
	STATE OF NEW HAMPSHIRE, manuals	\$16.00
	SULLIVAN TIRE, cruiser tires	\$261.93
	SWNH DIST, radio repairs	\$329.99
	TOLE'S UNDERCOATING	\$55.00
	TREAS ST OF NH, radar calibration, gasoline, books	\$1,111.63
	U. S. CELLULAR	\$988.48
	VERIZON	\$335.70
	WEBRYDERS, internet service	\$179.40
	WHELEN ENGINEERING CO., new cruiser equipment	<u>\$5.13</u>
	TOTAL	\$21,297.74
4215	AMBULANCE	
	CITY OF KEENE	\$6,773.46
4220	FIRE DEPARTMENT - 4220	
	9-1-1 OUTFITTERS	\$191.96
	A. SCOTT COLLIER, forest fire bill	\$71.94
	A. V. O. P. E., saw, chain, cut off saw	\$1,215.55
	AIRGAS, leased oxygen	\$101.30
	BERGERON PROTECTIVE CLOTHING, fire gear	\$242.29
	BOB'S FUEL	\$1,203.59
	BROOKS CONSTRUCTION CO. plowing	\$360.00
	ELM CITY AUTO REPAIR, air boat repairs	\$131.00
	F. W. WEBB, tank well	\$149.80
	FIRE SERVICE EDUCATION, class, books	\$1,325.00

FIREMATIC SUPPLY CO., breathing app/ thermal imagini	\$70,427.63
GRANITE CITY ELECTRIC	\$49.29
GUYETTE'S SALES & SERVICE, water pump, starter	\$1,000.31
HAMPSHIRE FIRE PROTECTION, recharge	\$120.75
HAMSHAW LUMBER, various supplies	\$512.85
JOERESCUE, fire, emt trainer	\$150.00
JOHN BERGLUND, fire training, expenses	\$1,935.26
JORDAN LUMBER, hose	\$600.00
JOSH BROOKS, speaker	\$55.00
MANNING EMERGENCY EDUCATION, med tech prog.	\$550.00
MICHAEL BISSON, fire training	\$100.00
MONADNOCK DISPOSAL, trash removal	\$215.50
NAPA AUTO PARTS, supplies	\$475.94
NH DEPARTMENT OF SAFETY, training	\$90.00
NH DIVISION OF FIRE STANDARDS, training for 12	\$600.00
NH RETIREMENT SYSTEM, retirement enrollment	\$69.00
PSNH	\$1,766.88
PUBLIC SAFETY CENTER, battery	\$424.38
R & R COMMUNICATIONS, equip. repairs	\$12.75
ROGER BIENVENU, fire training, computer reimb. exp.	\$547.00
SANEL AUTO PARTS CO., parts	\$91.27
SOUTHWESTERN NH DIST FIRE, dues, parts	\$482.25
TIME WARNER CABLE, Road Runner	\$134.85
VERIZON	\$342.50
WENDY BROWN, training	\$245.00
ZOLL MEDICAL GROUP, electrodes	\$137.24
TOTAL	\$86,128.08

4240 BUILDING INSPECTION

KEITH FIOREY	\$2,556.72
--------------	------------

4290 EMERGENCY MANAGEMENT

FRED BRETON, Surry Citizen Corp exp.	\$2,802.75
VOLUNTEER NH, returned unused funds	<u>\$8,718.25</u>
TOTAL	\$11,521.00

4299 OTHER PUBLIC SAFETY - DAM PATROL

BANK OF AMERICA, withholding	\$90.00
BANK OF NEW HAMPSHIRE, withholding	\$160.00
GERALD CLARK, police chief salary	\$1,433.43
JACK'S TRUE VALUE, keys	\$22.95
JOEL HUNTLEY, lieutenant salary	\$1,356.70
NAPA AUTO PARTS, battery, core deposit	\$93.95
ROGER TURCOTTE, officer salary	\$1,369.02
SOCIAL SECURITY	\$359.93
TREAS ST OF NH, gasoline	\$752.53
WHELEN ENGINEERING CO., new cruiser equipment	<u>\$1,000.00</u>
TOTAL	\$6,638.51

4312 HIGHWAYS & STREETS

A T & T	\$334.23
BANK OF AMERICA, withholding, safe deposit box	\$886.00
BANK OF NEW HAMPSHIRE, withholding	\$4,729.00
B-B CHAIN, chains	\$212.00
BDM SWEEPER SERVICE, INC., road sweeper	\$660.00
BOB'S FUEL	\$5,486.56
BRETWOOD GOLF COURSE, gravel, winter sand	\$4,328.00
CARGILL SALT, road salt	\$9,241.68
CHOICE INDUSTRIAL SOLUTIONS, plow bolts, washers	\$144.65
DOTCOM PLUS, drug screens	\$219.00
DURWIN CLARK, town maintenance salary	\$27,073.64
DURWIN CLARK, expenses, mileage	\$421.09
ELM CITY AUTO REPAIR, truck repairs, etc.	\$1,217.94
HERBERT BALL, plowing	\$891.00
HOWARD P. FAIRFIELD, INC., plow, wing shoe, service,	\$5,679.53
HUGH CLARK, salary town maintenance, exp.	\$10,650.45
JACK'S TRUE VALUE, various supplies	\$350.15
KEATS, INC., parts, chain link	\$111.07
L & B FREIGHTLINER, truck repairs	\$564.05
LANE CONSTRUCTION, hot mix, stone	\$230.01
MILTON, fuel, oil filter	\$51.67
N. E. BARRICADE, signs, brackets	\$204.85
N. H. PUBLIC WORKS, 06 participation	\$25.00
OLD CASTLE, fence, stakes	\$46.90
OWENS LEASING, roadside mowing	\$2,330.00
PSNH	\$1,283.01
SOCIAL SECURITY	\$3,599.83
SOUTHWORTH-MILTON, INC., oil, filter	\$135.50
SWNH RADIO REPAIR SHOP, truck radio	\$138.45
TAYLOR RENTAL CENTER, chipper	\$325.33
THE LANE CONSTRUCTION CO, gravel, hot mix, rip rap,	\$5,724.62
TREAS ST OF NH, Roger's Pond, boiler inspection fee	\$75.00
TUCKER'S SALES & SERVICE, bar chain, oil	\$12.00
UNH TECHNOLOGY, Road Works training	\$180.00
VERIZON	\$344.77
W & W TIRE SERVICE, tires, gripper caps	\$2,101.50
WHELEN ENGINEERING, lights	\$99.60
WODELL & DAUGHTERS, lumber	<u>\$90.71</u>
TOTAL	\$90,198.79

4316 STREET LIGHTING

NATIONAL GRID	\$144.96
PSNH	<u>\$3,310.96</u>
TOTAL	\$3,455.92

4324	SOLID WASTE DISPOSAL	
	CITY OF KEENE	\$357.78
4415	HEALTH AGENCY/HOSPITAL	
	HOME HEALTH CARE	\$604.00
	MONADNOCK FAMILY SERVICES	\$856.25
	TOTAL	\$1,460.25
4442	WELFARE DIRECT	
	SOUTHWEST COMMUNITY SERVICES	\$1,325.00
4520	PARKS & RECREATION	
	MARILYN JARVIS, expenses	\$21.27
	MAUREEN BIGELOW, expenses	\$64.64
	SHARON SWEENEY, expenses	\$723.80
	TOTAL	\$809.71
4550	LIBRARY	
	A T & T	\$338.27
	AQUILLA G, GORTON, janitorial	\$194.33
	CAROLYN LOCKE, librarian salary	\$5,150.13
	CAROLYN LOCKE, expenses	\$3.44
	KEENE SENTINEL, thank you cards	\$69.00
	LAWRENCE BROS, plumbers	\$561.53
	MARY FOSHER, salary asst. librarian	\$193.01
	PSNH	\$412.59
	RUSSELL A. STARKEY MASON, pointing library	\$1,684.00
	RYMES HEATING & OIL, propane gas	\$1,877.51
	SOCIAL SECURITY	\$445.93
	THE TOADSTOOL BOOK STORE, books	\$389.91
	VERIZON	\$437.66
	TOTAL	\$11,757.31
4583	PATRIOTIC PURPOSES	
	BARRETT'S GREENHOUSE & NURSERY, 133 geraniums	\$399.00
	CURRY PRINTING & OFFICE SUPPLIES, 133 flags	\$254.75
	HUGH CLARK, salary	\$99.73
	SOCIAL SECURITY	\$8.27
	TOTAL	\$761.75
4589	OTHER CULTURE/HISTORY COMM.	
	LESLIE CARLSON, 20 maps	\$38.00
	MARILYN JARVIS, postage, ad	\$67.15
	MARY FOSHER, postage, mailings	\$326.36
	PETER RANDALL, Surry history	\$15,683.00
	RICHARD SCARAMELLI, Surry History	\$32.40
	TOTAL	\$16,146.91

4619	CONSERVATION	
	MALCOLM MACDONALD, stamps, mailing	\$168.42
4723	INTEREST ON TAX ANTICIPATION NOTES - 4723	\$0.00
4902	MACHINERY, VEHICLES & EQUIPMENT	
	IRWIN MOTORS, 06 Explorer Cruiser	\$21,495.00
	THE IRWIN ZONE, keys	\$79.20
	WHELEN ENGINEERING CO, new cruiser equipment, bal	\$4,107.37
	YANKEE SIGN CO., letter new cruiser	<u>\$765.00</u>
	TOTAL	\$26,446.57
4909	ROAD IMPROVEMENTS	
	BDM SWEEPER, pavement Joslin Rd	\$20,575.80
	BRETWOOD GOLF COURSE, Joslin & Pond Rds.	\$29,288.00
	BROOKS CONSTRUCTION, equip for Joslin, Pond, Webs	\$39,253.50
	FALL MOUNTAIN BUILDING SUPPLY, Joslin Road, culve	\$945.00
	HAMSHAW LUMBER, posts, Pond Rd	\$702.49
	HORSE & BUGGY FEEDS, straw, Pond Rd	\$30.00
	OLD CASTLE, terratex, Joslin Rd	\$3,675.00
	SCITUATE CONCRETE PIPE,	<u>\$619.95</u>
	TOTAL	\$95,089.74
4915	TO CAPITAL RESERVE	
	LIBRARY	\$5,000.00
	HIGHWAY	\$10,000.00
	SALT SHED	<u>\$15,000.00</u>
	TOTAL	\$30,000.00
4931	TAXES PAID TO COUNTY	\$133,805.00
4933	TAXES PAID TO SCHOOL DISTRICT	\$1,340,891.04
	TOTAL PAYMENTS (ORDERS DRAWN ON TREASURY)	\$1,994,832.07

Cemetery trust funds

Date	Name of Trust Fund	New Funds Created	Ending Principal Balance	Income			Grand Total Principal & Income End of Year
				Income Balance Beg. Of Year	Income During Year	Expended During Year	
3/19/1904	Hayward, Mary		200.00	1398.69	75.83	3.66	1,470.85
1/21/1906	Aldrich, Sarah		100.00	418.99	24.62	1.83	541.78
2/28/1919	Reed, Charles		100.00	201.38	14.30	1.83	213.84
4/28/1919	Streeter, Hattie		100.00	187.87	13.66	1.83	199.70
5/7/1921	Benton, Abijah		50.00	73.83	5.88	0.91	78.79
3/23/1927	Britton-Jenks		200.00	899.66	52.16	3.66	948.16
3/26/1929	Joslin, Mary A.		100.00	134.43	11.12	1.83	143.73
7/31/1929	Field, Francis		100.00	303.74	19.15	1.83	321.07
1/16/1929	Nesmith, Frank E.		150.00	422.52	27.16	2.74	446.93
3/31/1930	Wilcox, Helen J.		100.00	223.61	15.35	1.83	237.13
6/3/1931	Vincelleite, A. E.		100.00	179.12	13.24	1.83	190.54
9/2/1931	Britton, Bradley		100.00	194.59	13.98	1.83	206.73
8/2/1933	Blake, Lizzie N.		50.00	73.83	5.88	0.91	78.79
8/2/1933	Darling, Charles W.		100.00	192.95	13.90	1.83	205.02
2/2/1934	Carter, J. D. & S.I.		150.00	303.11	21.50	2.74	321.86
5/24/1934	Scripture, Waller R.		100.00	204.85	14.46	1.83	217.48
3/1/1937	Mansfield, Willard		100.00	180.67	13.32	1.83	192.16
1/26/1939	Britton, George B.		100.00	166.50	12.64	1.83	177.32
1/26/1939	Porter, Dr. William		100.00	192.36	13.87	1.83	204.40
3/29/1939	Britton, Charles H.		100.00	158.29	12.25	1.83	168.72
3/29/1939	Perkins, Charles		200.00	692.05	42.32	3.66	730.71
3/29/1939	Perkins, William		200.00	602.88	38.09	3.66	637.31
6/13/1939	Allen, John H.		100.00	168.68	12.75	1.83	179.60
12/29/1939	Ellis, Frank E.		200.00	796.60	47.27	3.66	840.21
2/29/1940	Britton, Wilton		500.00	1579.47	98.64	9.15	1,668.96
6/24/1940	Randall, George H.		100.00	194.43	13.97	1.83	206.57
1/15/1941	Conley, John W.		50.00	73.83	5.88	0.91	78.79
5/28/1941	Wright-Garvin		500.00	1929.52	115.24	9.15	2,035.61
7/30/1942	Carpenter-Britton		200.00	748.84	45.01	3.66	790.19
1/14/1944	Kingsbury, Edward A.		125.00	280.64	19.24	2.29	297.60
12/15/1944	Townsend, Beatrice		100.00	172.12	12.91	1.83	183.20
3/22/1945	Carpenter, Fred A.		100.00	158.16	12.25	1.83	168.58

Date Created	Name of Trust Fund	New Funds Created	Ending Principal Balance	Income Beg. Of Year	Income During Year	Expended During Year	Income Balance End of Year	Grand Total Principal & Income End of Year
2/3/1947	Northway, Thomas H.	200.00	200.00	501.02	33.26	3.66	530.62	730.62
10/20/1947	French, Margaret P.	150.00	150.00	376.41	24.97	2.74	398.63	548.63
4/15/1949	Wilder, Sidney J	200.00	200.00	754.60	45.28	3.66	796.22	996.22
7/14/1952	Marshall, Fred B.	200.00	200.00	607.97	38.33	3.66	642.64	842.64
12/15/1955	Ellis, Emma A. W.	100.00	100.00	191.39	13.82	1.83	203.39	303.39
2/12/1958	Carpenter-Conley	150.00	150.00	400.51	26.12	2.74	423.88	573.88
2/6/1959	Pitman, P. & C.	100.00	100.00	204.21	14.43	1.83	216.81	316.81
4/4/1962	Steele, Ralph & Hattie	150.00	150.00	373.82	24.85	2.74	395.93	545.93
4/17/1962	Carpenter, Fred & Nellie	450.00	450.00	1137.97	75.33	8.23	1,205.07	1,655.07
9/19/1962	Carpenter, John	200.00	200.00	623.19	39.05	3.66	658.58	858.58
6/27/1963	Stillings, James & Grace	150.00	150.00	341.96	23.34	2.74	362.56	512.56
12/10/1964	Malcolm, William S.	250.00	250.00	782.15	48.96	4.57	826.54	1,076.54
2/26/1965	Crawford, Martha	150.00	150.00	378.13	25.05	2.74	400.44	550.44
5/11/1966	Davis & Brown	200.00	200.00	442.96	30.50	3.66	469.80	669.80
1/10/1969	Crain, Herbert & Gertrude	200.00	200.00	491.98	32.83	3.66	521.15	721.15
1/10/1969	Crain, Robert & Ida	200.00	200.00	487.36	32.61	3.66	516.31	716.31
6/29/1970	Malcolm, David M.	250.00	250.00	631.57	41.82	4.57	668.81	918.81
6/29/1970	Wilder, Daniel	200.00	200.00	487.31	32.61	3.66	516.25	716.25
3/13/1973	Ball, Victoria & Ernest	200.00	200.00	431.49	29.96	3.66	457.79	657.79
4/10/1973	Curtis, Herman & Hazel	200.00	200.00	445.44	30.62	3.66	472.40	672.40
7/31/1973	Corr, Kay Wood	200.00	200.00	466.89	31.64	3.66	494.87	694.87
8/3/1978	Carpenter, Mary D	1000.00	1000.00	1209.06	104.82	18.30	1,295.58	2,295.58
8/28/1978	Carpenter, Hall	500.00	500.00	918.32	67.29	9.15	976.46	1,476.46
2/16/1979	Boudrieau, Albert	200.00	200.00	307.38	24.07	3.66	327.79	527.79
3/4/1980	Tenney, Merton	200.00	200.00	291.21	23.31	3.66	310.86	510.86
4/16/1981	Titcomb, O. & M.	200.00	200.00	290.32	23.26	3.66	309.93	509.93
8/24/1982	Clark, Clifford & Ina	200.00	200.00	272.45	22.42	3.66	291.20	491.20
2/25/1983	Clark, Grover & Dora	200.00	200.00	160.89	17.13	3.66	174.35	374.35
5/16/1985	Stillings, William	200.00	200.00	160.88	17.13	3.66	174.34	374.34
6/10/1986	Wilder, Clinton & Marjorie	200.00	200.00	140.79	16.17	3.66	153.30	353.30
1/18/1988	Smith, Kenneth & Beulah	200.00	200.00	74.30	13.02	3.66	83.66	283.66
5/27/1989	White, Lewis & Helen	200.00	200.00	68.51	12.75	3.66	77.60	277.60
7/11/1989	Bolster, Robert L	1000.00	1000.00	340.44	63.63	18.30	385.77	1,385.77
12/18/1989	Capron, Everett & Louise	200.00	200.00	64.33	12.55	3.66	73.21	273.21

Date Created	Name of Trust Fund	New Funds Created	Ending Principal Balance	Income Balance Beg. Of Year	Income During Year	Expended During Year	Income Balance End of Year	Grand Total Principal & Income End of Year
12/18/1989	Capron, Everett & Susan		200.00	64.33	12.55	3.66	73.21	273.21
12/18/1989	Hackett, L. & D.		200.00	64.33	12.55	3.66	73.21	273.21
12/18/1989	Reney, Wallace & Carole		200.00	64.33	12.55	3.66	73.21	273.21
12/28/1992	Britton, Floyd E.		5512.08	714.33	295.59	100.86	909.07	6,421.15
12/31/1995	Buntlin, L.		200.00	26.62	10.76	3.66	33.71	233.71
11/5/1996	Frink, Calvin & Ruth		400.00	45.59	21.15	7.32	59.43	459.43
6/2/1997	Willson, Carroll A.		250.00	27.18	13.16	4.57	35.76	285.76
6/9/1997	Carey, Oren & Mary		250.00	27.18	13.16	4.57	35.76	285.76
11/16/1999	Perry, John C.		8725.50	71.78	417.70	159.65	329.83	9,055.33
1/21/1999	Wilbur, Denman & Dorothy		200.00	12.28	10.08	3.66	18.70	218.70
5/15/2000	Primrose, Rodney & Avis		200.00	6.65	9.81	3.66	12.80	212.80
				Named Variables:		540.00		
				Adjustments:				
Total Cemetery Funds				29489.99	2,799.78	540.00	31,749.77	61,262.35

Date Created	Name of Trust Fund	New Funds Created	Ending Principal Balance	Income			Grand Total Principal & Income End of Year
				Income Balance Beg. Of Year	Income During Year	Expended During Year	
<i>General trust funds</i>							
10/5/1920	Wright, Marietta		5000.00	142.85	244.08	386.93	5,000.00
6/13/1975	Steele, Ralph		5608.97	160.30	273.76	434.06	5,608.97
4/5/1999	Joslin-Carpenter Trusts		500.00	14.49	24.05	38.54	500.00
3/11/1890	Wilder, Summer		200.00	7.49	10.06	0.00	217.55
4/1/1930	Reed Free Library		4000.00	114.23	195.45	309.68	4,000.00
2/21/1901	Joslin, Mary & Edward		13748.91	36942.66	634.77	381.91	50,944.43
8/19/1988	Gerow, Charlotte			9495.58	450.64	0.00	9,946.22
Total General Funds:							76,217.17

Date Created	Name of Trust Fund	New Funds Created	Ending Principal Balance	Income			Grand Total Principal & Income End of Year	
				Income Balance Beg. Of Year	Income During Year	Expended During Year		Income Balance End of Year
Capital Reserve Funds								
12/28/1992	Town History Update		3596.84	-3846.78	249.94		-3,596.84	0.00
12/31/1992	Highway Equipment		10000.00	607.76	503.29		1,111.05	11,111.05
12/31/2000	Library Improvements		40000.00	2375.17	2,010.69	0.00	4,385.86	44,385.86
12/31/2001	Property Revaluation		20000.00	1221.54	1,007.06	0.00	2,228.60	22,228.60
12/31/2002	Police Equip.		-1402.67	567.37	835.30		1,402.67	0.00
12/31/2002	Fire Equip.		100000.00	2828.69	4,879.31	0.00	7,708.00	107,708.00
5/2/2006	Surry Parent/Teachers Fund	1,623.58	1623.58		10.56		10.56	1,634.14
Total Capital Reserves:							187,067.65	
Grand Total All Funds:							324,547.17	

LIBRARIAN'S REPORT - 2006

Carolyn Locke, Librarian

Monday and Thursday 3:00pm – 8pm

Total of books in library 12/31/06	7,800
Number of Books added in 2006	400
Number of books discarded in 2006	300
Number of audio and video	100
Number of items in circulation 12/31/06	7,900

Amount collected in fines: \$54.00

Circulation:

Adult Fiction	875
Adult Non-Fiction	61
Juvenile Fiction	616
Juvenile Non-Fiction	108
Magazines	5
Audio/Video Tapes	<u>20</u>
Total Circulation	1685

Once again the Read-Free Library has been in use through the year for various town functions and activities, and for supplying you with current reading material. As well as providing reading programs for the children of Surry, the Surry Village Charter School comes to the library once a week to learn about the library and to take out an interesting book.

The summer reading program, headed by Lori Warner, was another success. We had more readers than ever this year. Lori Warner, Becky Huntley, Michelle Thornton have been on my reading team since we started in 2001 along with added readers Jeanine LeClerc, Michael Levesque, Melanie Lucius, Shannon Myers, Tracy Taylor and Melissa Crotto-Young. The added readers enable us to offer a reading every week as well as more evening programs and movie nights.

Our May Plant-Food-Book Sale will be coming up shortly. Anyone who is removing books from their bookshelves to make room for new, please drop the old books off at the Surry Library during our open hours of Monday and Thursday 3pm-8pm. We always look through the books donated and put what we can on our shelves. The rest go in our sale.

Thank you again for all your concerns and care regarding the Reed-Free Library.

Respectfully submitted,

Carolyn Locke

**REED FREE LIBRARY
TREASURER'S REPORT
GARETH WILLIAMS, TREASURER**

December 31, 2005

CASH ON HAND

Checking	626.70
Savings	12,243.52

INVESTMENTS

CD's	18,400.00
E I Dupont	7,650.00

TOTAL 38,920.22+

REVENUE

Interest	600.37
Dividends	266.40
Fines	55.00
Donations	312.25
Reed Trust	114.23
Book Sale	493.95
Misc.	37.70

TOTAL REVENUES 1,879.90+

EXPENSES

Supplies	264.94
Computer	179.40
Books	355.64
Book Sale	215.62
Maintenance	175.96
Misc.	87.40

TOTAL EXPENSES 1278.96-

ASSET VALUE CHANGE

E I Dupont	1,117.80
------------	----------

TOTAL VALUE CHANGE 1117.80+

TOTAL **\$40,638.96**

December 31, 2006

CASH ON HAND

Checking	902.17
Savings	12,568.99

INVESTMENTS

CD's	18,400.00
E I Dupont	8,767.80

TOTAL **\$40,638.96**

Surry Planning Board Report – 2006

With a full board after the March election, the Planning Board conducted the following business in 2006.

January 24 Regular Meeting

February 27 Regular Meeting

March 27 Regular Meeting and Public Hearings for Ken and Susan Wright for a two-lot subdivision on Route 12 – approved. A revision to the Beth-el Bible Church site plan hearing continued to the April meeting. Two separate 2-lot subdivisions for Roger and Nancy Wilbur both on Mine Ledge Road North, both approved.

April 1 Pete Bissell, Dave Callender and Eric Eichner attended training in Manchester.

April 24 Regular Meeting and Public Hearing continued for the site plan revision for Beth-el Bible Church. The site plan was approved with conditions.

May 22 Regular Meeting

June 26 Regular Meeting

July 24 Regular Meeting and Public Hearings for a change of use of a portion of the Beth-el Bible Church property for the Surry Village Charter School use. This was approved with conditions. A joint hearing with the ZBA concerning Gregory Taylor's request for a 2-lot subdivision. The ZBA continued their discussion at their regular meeting. The Planning Board tabled the decision pending the outcome of the ZBA hearing.

August 28 Regular Meeting and Mr. Taylor brought new information regarding his subdivision request and the Planning Board approved the subdivision.

September 25 Regular Meeting and Public Hearings for Bruce and Kathleen Anderson for a two-lot subdivision on the Old Walpole Road. Approved. Site plan review for Cellco Partnership d/b/a Verizon Wireless cell phone tower presented by Kermit Zerr – decision tabled pending ZBA meeting on this matter.

Planning Board Con't

October 23 Regular Meeting and Public Hearing continued for Cellco Partnership site plan review – approved with conditions.

November 27 Regular Meeting and David Lane presented information concerning a Surry Drinking Water Protection District and Bruce Smith submitted two proposed changes to town ordinances.

December 18 Regular Meeting

Respectfully submitted,

Peter Bissell, Chair
David Callender, Secretary
Eric Eichner, Member
Tim Small, Member
John Berglund, Alternate

Surry Conservation Commission - 2006

The Conservation Commission has been busy this year reviewing building permits and site plans for best management practices to protect water quality. We have checked septic setbacks. We have also shown landowners how to preserve the natural flow of water and how to avoid encroachment of wetlands. We reviewed a large wetlands permit for the power company right-of-way.

The Commission initiated the Water Quality Study conducted by the Granite State Rural Water Association in cooperation with a committee of Surry residents. The committee, headed by David Lane, will be presenting more information about source water protection in the discussion of a Warrant Article of the Town Report. Based on the results of this study, the Commission recommends the septic setbacks be increased.

Also this year, the Commission has also been working with the Nature Conservancy. They requested our help to raise funds for purchase of conservation easements on an almost-500-acre tract on Surry Mountain, which changed hands last fall. The Conservation Commission plans an educational program on conservation easements for this spring. The public is warmly invited.

This fall, the Commission walked the boundaries of the Chase-Graff property; also know as the Town Forest. This is conservation land that was donated to the town. The Land Steward from the Monadnock Conservancy marked the boundary, and is in the process of posting Conservation plaques every 100' on the boundary line. We are discussing with him the possibility of drawing up a management plan.

Times are changing. If you are considering any work on your property, please be sure you are in compliance with wetlands rules and regulations. Currently, there is a landowner in town who will have to spend thousands of dollars to correct many wetlands violations. The Town has spent much in legal fees to get these violations addressed. The Commission has spent many hours reviewing legal correspondence and restoration plans imposed by the Court and the NH Department of Environmental Services.

We are still seeking volunteers to help with the on going clean up of litter and illegal dumping. We have identified several dumpsites in need of clean up. If you are willing to help, please contact the Conservation Commission. If your property borders a well-traveled road, we hope you will consider picking up the litter along your property. Please contact the Commission if you would like bags for this purpose.

The Commission recommends that the Town support the funding request for construction of the Town Salt Shed.

If it's wet—don't forget—call the Conservation Commission. We meet at the Town Hall the third Tuesday of every month. All are welcome. We would like to thank Malcolm MacDonald for his able leadership; he recently retired from the Commission.

John Davis, Chair
Robert Fuerderer

Bob Hammond
Becky Russo

Caroll Lothrop
Newt Tolman

SURRY FIRE DEPARTMENT – 2006 ENGINEER'S REPORT

2006 was a busy year for our members with much specialized training occurring. Several firefighter training programs were undertaken as well as medical training for EMT basic and EMT Intermediate.

Additionally, your emergency management director, Fred Breton, as well as officers of the Fire Dept., have been attending regional planning meetings. This planning being directed towards large scale incidents and the regional approach to coordinating the management of the resources to address various disaster scenarios.

Also, officers of the Surry Fire Department have been meeting in concert with other local department heads to determine what programs can better meet the needs of local communities.

We must also take this opportunity to thank all the community, which has supported us through the year. Whenever individuals are asked to help in various capacities, you meet the request with enthusiasm. Noteworthy is the tremendous support in our request for a new engine at the town meeting this past spring. The solid support is interpreted as recognition of the effort each volunteer puts forth. It is going to be close whether the new truck will be here in time for display at town meeting.

The Engineers wish to thank every one of our members for their efforts through the year, and other departments including highway and police for their support.

Respectfully submitted,

John Berglund, Roger Bienvenu, Durwin Clark
Fire Engineers

2006 CALL REPORT

Medical Responses	33	Motor Vehicle Accidents	6
Trees/Truck in wires	4	Brush/Forestry	2
Fire/Mutual Aid	2	Other	1
Total Incidents	48		

SURRY POLICE DEPARTMENT

Year End Report – 2006

<http://home.webryders.net/surry/>

Activity this past year has remained fairly consistent. We have experienced more late night/early morning incidents. We have investigated some fairly significant incidents as well from stolen vehicles to criminal mischief (vandalism). Some of these cases have resulted in several arrests. Others are still open with many leads being followed up but haven't led to a resolution – yet!

We are very excited to have the new cruiser come on-line. We were even more pleased that the town supported us by allowing us to keep the old cruiser. And yet again, weather-related incidents required the entire PD to be out – all night, closing roads and manning detours – except for the first time in Surry's history, there were two cruisers out on the roads.

We are still dealing with problems with people reporting crimes by calling our homes directly. Please refrain from doing this! Let me try to explain why. When someone calls our home directly, they may or may not actually get to talk to someone. Should the caller decide to leave a message on our answering machines, it doesn't mean that it is even going to be heard that day. Or should we have a power failure (because we never lose power out here) the message won't even be time stamped. Sometimes, knowing when a call was received is just as important as the call itself.

When someone calls dispatch (355-2000), like they should, the call gets logged and if it requires some kind of immediate response, they know who's available (or not because we are always calling in to let them know) and can get YOU the help you need in a timely manner. They obtain sometimes crucial information when you call because they'll ask your name, where you live, phone number, etc. Basic information like what did the car look like, what was the plate number, what did you see or hear...things you might not remember when we call you back 3 days later because we just listened to the messages on our home answering devices. **Please, if you request the police, call dispatch!**

Thank you once again is extended to the Surry Fire, Rescue and Highway departments for their continued assistance and support throughout the year.

The following is a summary of the Police Department's activity for 2006.

Respectfully submitted,

Gerald Clark	Chief of Police
Joel Huntley	Lieutenant
Roger Turcotte	Patrolman

18	MV Accidents
3	MV Accidents - w/injuries
0	MV Accidents - hit & run
0	MV Accidents – fatality
19	Criminal Cases
1	Burglary
2	Criminal Arrests
64	MV Summons
93	Misc. MV Stops
3	OHRV Complaints
2	Domestics
5	Noise Complaints
11	Alarms/9-1-1 calls
15	Assist Outside Agencies
4	Prowler/Suspicious Persons/Vehicles
82	Misc. Calls
21	Animal Complaints
302	Personal Contacts (Any official activity when a person's name would be obtained)
14	Number of calls between 2300 and 0600

**THIS DOES NOT INCLUDE ANY CALLS FOR
SERVICE HANDLED BY THE STATE POLICE**

183	Total Calls for Service as of 12/31/06
169	Calls 2005

HISTORY COMMITTEE REPORT 2006

On Monday, February 20, 2006 at about noon, the Surry History books were delivered to the Reed Free Library. A group of townspeople helped unload forty boxes of books that represented years of collecting, interviewing and research. It was with much relief and satisfaction that the committee realized the dream of sixteen years earlier was now a reality.

The next evening, members of the History Committee presented Cal Frink with the first copy from the first box. We were all very happy that Cal seemed so pleased to at last hold his vision for Surry in his hands.

A Celebration Night was held at the Town Hall on March 2, 2006. Invitations were sent to Surry residents and others. This was the first time the book was sold to the public. Richard Scaramelli, author, Cal Frink and members of the committee were there to autograph copies. The number of people in attendance and the numbers of books sold was beyond expectations.

Other signings and sales were held at the Cheshire County Historical Society on March 25 and the Toadstool Bookstore in June.

The Surry History, Pictorial History and various maps are on sale at town events and on most Monday nights at the Town Hall. These items may also be purchased by contacting Mary Foshier or Marilyn Jarvis.

We are also continuing our project of transferring the taped oral histories to printed transcriptions and eventually to CD's.

As a very busy and rewarding year came to a close, it was with great sorrow that we lost our chairman on December 13, 2006. Cal Frink along with Mrs. Victoria Ball were Surry's historians. Cal loved the town of Surry. He had knowledge in all areas of development and improvement of Surry in the 20th century and had expansive collections of Surry data. All of this inspired the History Committee to work tirelessly toward the completion of the Surry History. Thank you, Cal, for all you gave to enrich our town, and our lives.

Respectfully submitted,

Marilyn Jarvis, Chairman

EMERGENCY MANAGEMENT REPORT – 2006
EMERGENCY MANAGER – FRED BRETON

There were no situations in Surry that needed any response from Emergency Management in 2006.

During the year, I was able to successfully complete training in eight courses by the New Hampshire Office of Emergency Management and Federal Emergency Management Agency.

Together with members of the Surry Fire Department much time has been spent in regional planning with the “Keene All Health Hazard Region” planning group. This group is formulating a regional health plan for the citizens of this area.

Last April the town had to return over \$8700.00 to the state Citizen Corps Organization due to lack of local public interest in the program.

Again, I would like to emphasize that our citizens are not as well prepared for emergencies as they should be. If you would like any help for you and your family, please contact me at 352-5789.

If anyone is interested in this field and would like to help and prepare for emergencies, again, please contact me.

Respectfully submitted,

Fred Breton, Emergency Manager

BUILDING INSPECTOR'S REPORT - 2006
 KEITH FIOREY, BUILDING INSPECTOR

Completed Projects/Outstanding Permits

Owner's	Permit Issue Date	Completed	Construction Type	Permit Fee
Baute	6/9/2003	Yes	Addition	\$101.20
Bisson	3/21/2005	Yes	Addition	\$120.00
B. Bergeron	4/25/2005	Yes	House	\$226.40
Dinowitz	4/17/2006	Yes	Garage	\$28.80
R Fiorey	7/18/2005	Yes	Addition	\$20.00
Garland	8/7/2006	Yes	House	\$251.00
Handy	4/11/2005	Yes	House	\$95.20
Harrington	7/7/2003	Yes	3-Season Porch	\$10.50
Jarrell	11/14/2005	Yes	Addition	\$15.00
Lorette	4/11/2005	Yes	Porch	\$10.20
Marrotte	4/3/2006	Yes	House	\$358.55
Marrotte	9/26/2005	Yes	House	\$180.00
Sweeney	9/19/2005	Yes	Porch	\$21.60
Woodward	5/16/2005	Yes	Barn	\$29.40
Yerace	6/12/2006	Yes	Garage	\$51.60
Wilbur	2/27/2006	No	House	\$245.00
Wright	9/18/2006	No	House	\$144.00
LBJ Land Lease	8/15/2005	No	Shed	\$20.00
Arsenault	7/24/2006	No	Shed	\$10.00
Vogel	6/19/2006	No	Barn	\$27.00
Brooks	8/1/2005	No	Garage	\$80.00
Cormier	4/1/2002	No	Addition	\$92.80
Fuerderer	8/5/2002	No	House	\$110.00
Young	8/7/2006	No	Shed	\$5.00
Gross	8/4/2006	No	Barn	\$15.00
Louder	8/7/2006	No	House	\$151.20
Dejnak	10/9/2006	No	Porch	\$12.00
CDFR Realty Dev.	9/11/2006	No	Garage	\$240.00
Henrickson	3/13/2006	No	Porch	\$16.00
Mitchell	3/13/2006	No	House	\$350.00
Seavey	11/13/2006	No	Addition	<u>\$28.50</u>
				\$3,037.45

SURRY RECREATION DEPARTMENT – 2006

In March, the committee prepared and served a light dinner before the Annual Town Meeting. Town residents have enjoyed this practice for the past several years and will do so in 2007.

“Celebrating Surry’s History” was the theme for the Old Home Day in August. The day started with a parade of vehicles from many decades followed by lunch at the “Surry Diner”. The Town Hall was transformed back to the 50’s. It was a great time to visit with friends and neighbors and talk about “The Good Old Days”.

The day’s festivities included tractors from long ago, a “Moon Walk” and races consisting of old time chores such as washing clothes by hand, hanging them to dry, a fire brigade for the children, trivia contest, old-fashioned wood skills with lots of door prizes and the every popular Cake Walk. The Ball family did a recitation about their life in Surry in earlier times. In keeping with the theme, there was an opportunity to purchase a copy of the Surry History signed by the author. The day ended with the ever-delicious Surry Fire Department BBQ. It was a sellout so get there early in 2007.

Mary and Fred Foshier were honored as Citizens of the Year in appreciation of their many years of service to the town through a variety of organizations. It was a fitting tribute in the year the second Surry history was published. In addition to the customary plaque, Mary was presented with a framed book jacket from the recently published Town History in honor of her dedicated work on the project.

In December the committee hosted a Holiday Program. There was a skit with Paige Conroy soloist, Trina Brown, Jacob Brown and Ashley Goldsmith. The Surry Village Charter School performed several songs of peace and understanding. Holiday songs were presented by Nick Hume on trumpet, Trina Brown on flute and Ashley Goldsmith soloist. Everyone joined in songs of the season led by Nancy Callender and accompanied by Erica Morse, a teacher at SVCS, and her mother on guitars. Refreshments were served after the program including cookies and hot chocolate.

Respectfully submitted,

Sharon Sweeney, Marilyn Jarvis and Maureen Bigelow

**SAVE THE DATE, AUGUST 18, 2007
SURRY OLD HOME DAY.**

**REPORT OF TOWN AUDITOR
2006**

TO THE SELECTMEN OF SURRY:

I hereby certify that I have examined the accounts of the Town Officers of Surry, New Hampshire for the Calendar Year 2006 and find the Receipts to the Treasurer properly recorded and Disbursements by the Treasurer properly reorded.

Respectfully submitted,

Wallace A. Reney
Auditor

Minutes of the Town Meeting
March 16, 2006

The Town business meeting was called to order at 7:05 p.m. by Moderator Nancy Callendar per the Town Warrant to act on the following articles or in relation thereto.

Boy Scout Troop # 289 presented the colors for the pledge of Allegiance.

The first recognized to speak was Mary Fosher who introduced Richard Scaramelli, author of Surry, NH A Twentieth Century History and several townspeople's efforts on this project were acknowledged.

Moderator Callendar then read the results of the voting. The polls were open from 2:00 p.m. to 7: p.m. on March 14th, 2006 to vote on Article 1, Article 2, and Article 3 as follows:

ARTICLE 1. To choose all necessary Town officers as listed on the official ballot.

ARTICLE 2. To see if the town will vote to amend as proposed by the Planning Board, the town zoning ordinance as follows: "amend the flood plain ordinance as necessary to comply with requirements of the National Flood Insurance Program?"

(Passed 137-yes votes, 9-no votes)

ARTICLE 3. To see if the town will vote to change the wording of Article VII, paragraph A under Supplemental Regulations of the Surry Zoning Ordinance, by adding the word "Primary" after the word "Every" to read: "Every primary dwelling erected.. " This is for clarification purposes.

(Passed 138-yes votes, 7-no votes)

ARTICLE 4. To see if the town will vote to change the road standards ordinance Article IX, Roads, Paragraph D to read, "Road surface for local service shall be Type 1 Hot Asphaltic Concrete having nominal thickness of 2", consisting of, optimally, a 1" binder course in a 1" wearing course, or a combined binder/wearing course, of approximately 0.115 tons per sq. yd."

(Passed 128- yes votes, 14-no votes)

The rules of order were given by the Moderator as to how the meeting would be conducted:

1. Each article item will be read.
2. Motions will be made by the floor and then seconded.
3. Speakers were requested to give their name and they will have five minutes or less and may not speak again until everyone has had a chance.

ARTICLE 5. To hear the reports of the Town Officers and Committees.

Moved by: Ed Winter

Seconded by: Hugh Clark

(The reports were accepted as printed in the annual report.)

Moderator Callendar announced that Article 6 would be a paper ballot vote and that once we start the voting the ballot box must remain open for one hour.

ARTICLE 6. Passage of this article shall override the 10 percent limitation imposed on this appropriation due to the non-recommendation of the budget committee.

To see if the Town will vote to raise and appropriate the sum of \$355,000 for the purchase of a new NFPA rated fire truck. \$252,160 of that total is to be raised by the selling of bonds against the credit of the Town to Surry. The remaining \$102,839.84 is to be withdrawn from, and thus close, the Capital Reserve Fund established for this purpose. And further to authorize the Selectmen to issue and sell bonds in the name and credit of the Town, under and in accordance with the provisions of RSA 33 Municipal Finance Act, and to delegate to the Board of Selectmen authority to fix the time and place of payment of such bonds and to determine the rate of interest thereon, and to take such other steps that are necessary to negotiate such bonds as shall be in the best interest of the Town of Surry, or to take any action in relation thereto. The Selectmen recommend this appropriation and Budget Committee does not recommend this appropriation. (2/3-majority ballot vote required.)

Moved by: Ed Winter

Seconded by: John Berglund

The article was amended by John Berglund to read:

Article #6 Passage of this article shall override the 10 percent limitation imposed on this appropriation due to the non-recommendation of the budget committee.

To see if the Town will vote to raise and appropriate the sum of \$355,000.00 for

the purchase of a new NFPA rated fire truck. \$50,000.00 to be added to the existing capital reserve fund established for that purpose and a maximum of \$202,160.00 to be raised by the selling of bonds against the credit of the Town of Surry. When the truck is delivered in early 2007 the then total of \$152,839.84 plus interest to be withdrawn from, and thus close, the Capital Reserve fund established for this purpose. And further to authorize the selectmen to issue and sell bonds in the name and credit of the Town, under and in accordance with the provisions of RSA 33 Municipal Finance Act, and to delegate to the Board of Selectmen authority to fix the time and place of payment of such bonds and to determine the rate of interest thereon, and to take such other steps that are necessary to negotiate such bonds as shall be in the best interest of the Town of Surry.

Moved by John Berglund
Seconded by Tom Dutton

Article 6 as amended Passed by ballot vote 80-yes votes, 23-no votes

ARTICLE 7. To authorize the Selectmen (with the advice of the Fire Engineers) to dispose of 30 —3, a 1968 GMC fire truck, as they see fit, and in the best interests of the Town, or take any action in relation thereto. (Majority vote required.)

Moved: Hugh Clark
Seconded: Steve Gunseth

ARTICLE 7 was amended to read as follows:

7. To authorize the Selectmen (with the advice of the Fire Engineers) to dispose of 30 —3, a 1968 GMC fire truck, and to take the proceeds from the old truck for equipment on the new truck.

Moved: Ed Winter
Seconded: Hugh Clark

(Did not pass)

ARTICLE 8. To see if the Town will vote to raise and appropriate the sum of \$50,000 to place into an ongoing capital reserve fund to purchase a new fire truck. The Selectmen and the Budget Committee recommend this appropriation. (Majority vote required).

A motion was made to not consider Article 8
Moved by Ed Winter

Seconded by David Lane
(The motion, not the article Passed)

ARTICLE 9. To see if the Town will vote to raise and appropriate the sum of \$5,000 to place in the current Library capital reserve fund for the purpose of ADA compliance. The Selectmen and the Budget Committee recommend this appropriation. (Majority vote required)

Moved by Ed Winter
Seconded by John Davis

(Passed)

ARTICLE 10. To see if the Town will vote to raise and appropriate the sum of \$25,000 to purchase a new police cruiser, and to authorize the Selectmen to sell the current police cruiser. \$5,000 of that total is to be raised by taxation, and the remaining \$20,000 is to be raised by authorizing the Selectmen to withdraw from and thus close, the Capital Reserve Fund established for this purpose. The Selectmen and the Budget Committee recommend this appropriation. (Majority vote required)

Moved by Ed Winter
Seconded by Matt Clark

ARTICLE 10 was amended to read: To see if the Town will vote to raise and appropriate the sum of \$25,000 to purchase a new police cruiser, \$5,000 of that total is to be raised by taxation, and the remaining \$20,000 is to be raised by authorizing the Selectmen to withdraw from and thus close, the Capital Reserve Fund established for this purpose. The Selectmen and the Budget Committee recommend this appropriation.

Moved: Robert Beaudine
Seconded: Matt Clark

(Passed as amended)

ARTICLE 11. To see if the Town will vote to raise and appropriate the sum of \$5,000 to place into an ongoing capital reserve fund to purchase a new police cruiser. The Selectmen and Budget Committee recommend this appropriation. (Majority vote required.)

A motion was made to pass over Article 11
Moved: Ed Winter

(Passed)

ARTICLE 20. To transact any other business that may legally come before this meeting.

A motion was made to reconsider Article 7 as read:

ARTICLE 7. To authorize the Selectmen (with the advice of the Fire Engineers) to dispose of 30 —3, a 1968 GMC fire truck, as they see fit, and in the best interests of the Town, or take any action in relation thereto. (Majority vote required.)

Moved: John Berglund

Seconded Tom Dutton

(Passed by hand vote)

Frank Conroy spoke to the hope that the Surry Charter School could be housed in the former Surry Elementary School building.

A motion was made to adjourn the meeting. This was seconded and voted in the affirmative.

Respectively Submitted.

Town Clerk

ARTICLE 16. To see if the Town will vote to discontinue the road known as Proctor Road as provided for in RSA 231:43, or take any action in relation thereto. The purpose of this article is to clarify the legal status of the road , and to vote for the complete discontinuance of Proctor Road. Note: this was originally voted at town meeting on March 11, 1862, as reported in the Town History of 1920, pp 48-49. The Selectmen and Conservation Commission recommend this proposal. (Majority vote required.)

Moved: Ed Winter

Seconded: Earl Anderson

(Passed)

ARTICLE 17. To see if the Town will vote to discontinue the road known as Streeter Road as provided for in RSA 231:43, or take any action in relation thereto. The purpose of this article is to clarify The legal status of the road, and to vote for the complete discontinuance of Streeter Road. Note: this discontinuance of originally voted at town meeting on March 8, 1870, as reported in the Town History of 1920, pp 48-49. The Selectmen and Conservation Commission recommend this proposal. Majority vote required.)

Moved: Ed Winter

Seconded: Earl Anderson

(Passed)

ARTICLE 18. To see if the Town will vote to discontinue the road known as Carpenter Road as provided for in RSA 231:43, or take any action in relation thereto. The purpose of this article is to clarify the legal status of the road, and to vote for the complete discontinuance of Carpenter Road. Note: this was originally voted at town meeting on March 8, 1887, as reported in the Town History of 1920, pp 48-49. The Selectmen and Conservation Commission recommend this proposal. (Majority vote required.)

Moved: Ed Winter

Seconded: Hugh Clark

(Passed)

ARTICLE 19. To see if the Town will vote to accept the budget for \$916,274.00, for the calendar year 2006, to raise and appropriate the money to be expended according to the budget or take any action in relation hereto. The Selectmen and the Budget Committee recommend this appropriation (Majority vote required.)

Moved: Matt Barrett

Seconded: David Lane

Seconded: Steve Gunseth

ARTICLE 12. To see if the Town will vote to raise and appropriate the sum of \$10,000 to place into an ongoing capital reserve fund for highway equipment. The Selectmen and the Budget Committee recommend this appropriation. (Majority vote required).

Moved: Ed Winter

Seconded: Wayne Brown II

(Passed)

ARTICLE 13. To see if the Town will vote to raise and appropriate the sum of \$16,000 for the purpose of publishing the updated Town history. \$9,847 of that total is to be raised by taxation, and the remaining \$6,153 is to be raised by authorizing the Selectmen to withdraw from and thus close, the Capital Reserve Fund established for this purpose. The Selectmen and Budget Committee recommend this appropriation. (Majority vote required).

Moved: Bruce Smith

Seconded: Earl Anderson

(Passed)

ARTICLE 14. To see if the Town will vote to raise and appropriate the sum of \$15,000 to establish and place into a Capital Reserve fund for the purpose of constructing a salt/sand shed, or take any action in relation thereto. The Conservation Commission supports this appropriation. The Selectmen and Budget Committee recommend this appropriation. (Majority vote required.)

Moved: Bruce Smith

Seconded: Wayne Brown II

(Passed)

ARTICLE 15. To see if the Town will vote to raise and appropriate the sum of \$70,000 for the purpose of making road improvements, or to take any action in relation thereto. The Selectmen and the Budget Committee recommend this appropriation. (Majority vote required).

Moved: Ed Winter

Seconded: John Davis

(Passed)

Ashuelot River Local Advisory Committee

Washington Lempster Marlow Gilsum Sullivan Surry Keene Swanzey Winchester Hinsdale

2006 Annual Report

The Ashuelot River Local Advisory Committee (ARLAC) was established in 1994, one year after the Ashuelot River was enrolled into the State Rivers Management and Protection Program. Since then, members, nominated by local municipal officials and appointed by the Commissioner of the Department of Environmental Services (DES), have been educated in a broad array of issues associated with the River and its watershed. It is the hope of the committee to be a resource that works well between the interests and concerns of the citizens in the watershed and State authorities.

The volunteer Ashuelot River water quality monitoring program in conjunction with the DES Volunteer River Assessment Program (VRAP) continued for its sixth season. Ten sites were sampled along the River's 64-mile length, from Washington to Hinsdale with a new site added on the South Branch in Swanzey Center. Analyses were done for temperature, pH, total phosphorus, dissolved oxygen (DO), turbidity and conductivity, with the City of Keene donating lab services to check samples for cadmium, copper, lead and zinc. ARLAC members, working with community volunteers, participated in a spring training session, leading into a five-month effort of sampling once per month from May through September. E. coli samples were obtained monthly on Tuesdays in July, August and September. While most parameters test favorably, concern continues for high E.coli readings that occur in the River most notably south of Keene. July showed high readings in the South Branch. August showed the South Branch, Cresson, Hinsdale and Thompson Bridge sites all >460 colonies/100ml, Winchester <400. In Sept Cresson was 250 and the South Branch was down, noting that the September collection day was quite cold. In November, Stephen Stepenuck, presented ARLAC and monitor volunteers with a summary presentation of this year's sampling results. The 6 years of data are available online at <http://academics.keene.edu/pegglest/AshuelotRiver.htm> or <http://www.des.state.nh.us/wmb/VRAP/>. Also, the NH DES Biomonitoring program includes a site in the Ashuelot River in Gilsum that will help determine water quality by the macroinvertebrates found there.

A second water quality concern is the elevated phosphorus readings, again mostly south of Keene. This year ARLAC participated in the review of the National Pollutant Discharge Elimination System permits issued by the US Environmental Protection Agency for the Keene and West Swanzey wastewater treatment plants. The amount of phosphorus discharged by West Swanzey's plant will now be regulated. Phosphorus was also added to Keene's discharge limitations, however at the time of this report the amount of that limit was not finalized. Winchester was recently re-permitted under a general permit, did not have ARLAC review, and does not include phosphorus limits. Hinsdale's permit renewal is scheduled to occur this year and ARLAC anticipates participating in the review.

A regular task for ARLAC is to review and comment on state permit applications within the River corridor that may have potential impacts on the River. This year we submitted comments on projects proposed in Washington, Gilsum, Keene, Swanzey, Winchester, and Hinsdale. These included 3 site-specific applications, and 9 wetlands applications. The flooding from Oct. 2005 generated the need for many restoration and debris removal projects in the corridor, and ARLAC coordinated with the Natural Resource Conservation Service in reviewing projects under the Emergency Watershed Program. ARLAC continued to follow the legislation and rulemaking regarding sludge and septage, continuing to advocate for maintaining River corridor protection. Included was support of a bill to keep landfills outside of the 1500 foot river corridor. Also we offered comments to the NH Rivers Management Advisory Committee regarding improvements to the Comprehensive Shoreland Protection Act.

We continued participation as a member of the NH River Restoration Task Force and continue to support removal of the Homestead dam. Concerns regarding the stability of the Thompson Covered Bridge are being addressed but continue to delay dam removal plans.

With the assistance of the Southwest Region Planning Commission, ARLAC completed an update of the Ashuelot River Corridor Management Plan. We found many of the goals and recommendations remain current, but among the updates are information on the progress of the water quality monitoring and information on The Nature Conservancy's project in the Ashuelot Watershed. Copies of the plan can be viewed at each Town Hall of the River communities or online at <http://www.des.state.nh.us/rivers>. Efforts are under way to have each Town incorporate the updated plan in their Master Plan.

ARLAC's winter hike took place in Hinsdale and Winchester, using the rail trails that border the Connecticut and Ashuelot Rivers to obtain a new perspective on the river corridor. Visible from the Fort Hill line is the confluence of the Ashuelot with the Connecticut, and the Ashuelot line offers intermittent views of the river through a wooded corridor. Here one can also get a glimpse of the mill and railroad history along the river. While the rail trail offers a flat accessible walk, frequent rain and freezing last winter created a rather slippery surface for walking.

The Committee meets each month, on the third Tuesday evening in Keene. The Local Advisory Committee invites citizens and town officials to contact their local ARLAC representatives or the Southwest Region Planning Commission for more information.

Respectfully submitted,

Barbara Skully, Chairman

2006 Membership: Bob Thompson, Washington; John Asseng – Marlow; Roger Sweet – Sullivan; Pablo Fleischmann – Gilsum; Malcolm MacDonald – Surry; Gary Pelton – US Army Corps of Engineers; Patrick Eggleston, Jim Holley -- Keene; Barbara Skully, Stephen Stepenuck – Swanzey; Jim Ammann, John Steiser – Winchester; Barbara Fostyck – Hinsdale.

This list is for informational purposes only.
 Some changes in value may have occurred.
 2006 Valuations

Owner	Map Lot	Location	Acres	Land	Bldgs	Total
ABRAMO, J.	2 7	18 GILSUM ROAD	6.200	71,600	73,900	145,500
ABRAMO, J.	2 7	RT 12A	51.700	6,538 cu	0	6,538
ABRAMS JR., DONALD	4A 9	580RT 12A	4.540	57,100	71,200	128,300
ABRAMS, AVIS M	4B 41	458RT 12A	1.110	44,200	108,200	152,400
AGOES, EDWARD	5A 90	MINE LEDGE ROAD	27.000	59,900	0	59,900
AGOES, JONATHAN	5A 90 B	MINE LEDGE ROAD	16.000	36,900	0	36,900
AHLBERG, FERDINAND	3I 36	66 VILLAGE ROAD	3.080	60,200	97,900	158,100
ALLEN, JOEL & JENNIFER	5B 17	OFF MCCURDY HILL	8.140	49,600	0	49,600
AMER, DAWN	4A 6	678RT 12A	2.410	47,000	100,700	147,700
ANDERSON JR, JASON	5A 97	15 MINE LEDGE ROAD	1.440	36,800	128,000	164,800
ANDERSON, BRUCE	6 3	GILSUM TOWN LINE	200.000	15,623 cu	0	15,623
ANDERSON, BRUCE	5A 97	574 OLD WALPOLE RD	3.530	40,400	151,900	192,300
ANDERSON, BRUCE	5A 97 B	OLD WALPOLE RD	2.040	28,500	0	28,500
ANDERSON, EARL K	5A 85	LONDON ROAD	106.400	7,338 cu	0	7,338
ANDERSON, EARL K	5A 85	MINE LEDGE ROAD	38.500	5,404 cu	0	5,404
ANDERSON, EARL K	5A 85	154 MINE LEDGE ROAD	71.200	53,508 cu	142,600	196,108
ANDERSON, EARL K	5A 85	MINE LEDGE ROAD	40.400	3,047 cu	0	3,047
ANDERSON, EARL K	5A 85 A	MINE LEDGE ROAD	41.500	33,060 cu	0	33,060
ANDERSON, EARL K	5A 94	MINE LEDGE ROAD	12.800	30,433 cu	13,500	43,933
ANDREWS, EMILY S	3I 15	65 VILLAGE ROAD	2.940	73,600	148,000	221,600
ARMY CORP OF ENGINEERS	3 100	RT 12A	0.800	26,500	0	26,500
ARMY CORP OF ENGINEERS	6 100	VILLAGE ROAD	1,693.000	3,474,400	169,000	3,643,400
ARMY CORP OF ENGINEERS	3I 100	RT 12A	2.000	32,800	0	32,800
ARMY CORP OF ENGINEERS	3I 101	OFF VILLAGE ROAD	1.000	2,000	0	2,000
ARMY CORP OF ENGINEERS	3I 102	POND ROAD	0.300	33,700	0	33,700
ARMY CORP OF ENGINEERS	3I 103	POND ROAD	0.200	33,200	0	33,200
ARMY CORP OF ENGINEERS	3I 104	POND ROAD	0.030	6,200	0	6,200
ARSENAULT, RICHARD J.	5B 36	198 POND ROAD	2.800	47,800	135,400	183,200
AUSTIN, MARGARET B.	5I 21	2 RT 12A	2.300	46,800	123,200	170,000
AXLEBANK, MARCIA	1 6	ALSTEAD TL	22.580	2,263 cu	0	2,263
BALL, HERBERT W	2 11	1191 RT 12A	1.290	44,600	110,500	155,100
BALLA, NANCY	4B 39	506 RT 12A	10.900	44,259 cu	88,200	132,459
BALLOU, RICHARD E	5B 9	248 RT 12A	1.200	40,000	22,500	62,500
BALLOU, RUTH	4A 12A	45 JOSLIN ROAD	0.000	0	34,700	34,700
BARRETT, MATTHEW D	6 7	1 RT 12A	5.900	58,200	208,300	266,500
BARRETT, REBECCA	6 4	13 SURREY DAM ROAD	3.450	57,500	201,500	259,000
BARRETT, WILLIAM C	5A 109	RT 12	7.500	367 cu	0	367
BAUTE, STEPHANIE H.	6 1	515A EAST SURREY ROAD	139.000	129,091 cu	493,300	622,391
BEAUDINE, ROBERT	5B 16 B	RT 12A	4.507	68,100	149,200	217,300
BEDARD, SHARON	5A 107	568 RT 12A	0.500	72,000	28,500	100,500
BEECHER, HENRY	5B 60	255 POND ROAD	1.550	45,100	73,300	118,400
BELLOWS TODD	4B 68	179 POND ROAD	3.610	49,400	87,200	136,600

This list is for informational purposes only.
 Some changes in value may have occurred.
 2006 Valuations

Owner	Map Lot	Location	Acres	Land	Bldgs	Total
BELSKY, NICHOLAS	5I 19	12 RT 12A	0.750	46,800	119,000	165,800
BEMIS JR., DONALD M	5A 108	17 SUMMIT ROAD	2.000	38,500	53,000	91,500
BENIK, MICHAEL F	5I 8	11 HAYWARD DRIVE	1.060	52,200	126,500	178,700
BERGERON, CLARENCE R	3I 38	VILLAGE ROAD	15.000	5,374 cu	0	5,374
BERGERON, ROBERT	5B 77	4 MOSES WRIGHT LN	2.370	42,700	130,100	172,800
BERGERON, STEVEN	5A 103	MINE LEDGE ROAD	35.000	2,773 cu	0	2,773
BERGEVIN, LINDA M	6 4 B	SURRY DAM ROAD	22.200	23,993 cu	20,700	44,693
BERGEVIN, LINDA M	6 4 BB	SURRY DAM ROAD	3.030	56,700	91,500	148,200
BERGEVIN, LORI ANN	5B 14 F	RT 12A	15.000	74,600	154,900	229,500
BERGLUND, JOHN C	5A 80	10 MINE LEDGE ROAD	5.890	43,600	164,700	208,300
BERNIER JR., NORMAN E	4A 1	854 RT 12A	2.430	47,100	60,400	107,500
BETH-EL BIBLE CHURCH	3I 3	13 VILLAGE ROAD	0.380	52,400	274,600	327,000
BETH-EL BIBLE CHURCH	3I 4	19 VILLAGE ROAD	3.180	60,400	152,800	213,200
BIENVENU, ROGER	5B 58	781 OLD WALPOLE RD	50.000	59,074 cu	167,400	226,474
BIENVENU, TIMOTHY	2 1	GILSUM ROAD	11.000	1,296 cu	0	1,296
BIENVENU, TIMOTHY	4C 75	919 OLD TURNPIKE RD	1.000	40,000	70,200	110,200
BIENVENU, TIMOTHY	5A 92	OLD WALPOLE RD	55.000	3,913 cu	0	3,913
BIENVENU, TIMOTHY	5A 93	MINE LEDGE ROAD	15.400	4,635 cu	0	4,635
BIENVENU, TIMOTHY	5A 103 E	OLD WALPOLE RD	10.000	1,135 cu	0	1,135
BIGELOW, WILLIAM B	3I 12	33 VILLAGE ROAD	1.140	56,300	100,100	156,400
BISSELL, PETER	5B 66	641 OLD WALPOLE RD	2.410	42,800	80,900	123,700
BISSON, MICHAEL D	5A 95	632 OLD WALPOLE RD	2.300	42,600	129,800	172,400
BLEWETT, CONSTANCE	3I 11	17 CRAIN ROAD	0.570	53,600	73,400	127,000
BONAFAIR, MARY ANNE	3I 37	50 VILLAGE ROAD	1.160	56,300	279,300	335,600
BOUCHER, KIMBERLY P	4C 82	428 MINE LEDGE ROAD	2.100	38,000	52,600	90,600
BOUDRIEU, CLINTON A	4A 11	JOSLIN ROAD	0.840	33,500	0	33,500
BOUFFORD, FRANCIS	1 28	1 CARPENTER ROAD	1.800	45,800	67,200	113,000
BRANDON, CRAIG M	4A 16	159 JOSLIN ROAD	2.000	42,000	54,400	96,400
BRETON, FREDERICK	3I 8	11 CRAIN ROAD	1.020	47,600	0	47,600
BRETON, FREDERICK	3I 9	CRAIN ROAD	0.390	5,200	0	5,200
BRETON, FREDERICK	3I 10	11 CRAIN ROAD	0.570	53,600	85,500	139,100
BRETWOOD GOLF COURSE	6 2	EAST SURRY ROAD	19.000	268,300	150,000	418,300
BRETWOOD GOLF COURSE	3I 43	VILLAGE ROAD	23.970	85,300	0	85,300
BRITTON, GLENN	5B 63	OLD WALPOLE RD	1.670	41,300	102,700	144,000
BROOKS, DAVID	4B 52	112 POND ROAD	5.100	64,000	222,100	286,100
BROOKS, DAVID	4B 57	POND ROAD	2.000	4,000	0	4,000
BROOKS, DAVID	4B 58	POND ROAD	2.000	4,000	0	4,000
BROOKS, DAVID & JODI	4C 83	MINE LEDGE ROAD	31.200	3,156 cu	0	3,156
BROOKS, DAVID A	4B 31	40 JOSLIN ROAD	0.750	21,500	150,300	171,800
BROWN, WAYNE E	3I 40	28 VILLAGE ROAD	1.010	56,000	150,100	206,100
BRUNNER, HARRY C	4B 71	OFF POND ROAD	55.000	2,893 cu	0	2,893
BUCKLEY, GLENN	5B 50	328 POND ROAD	4.000	50,200	75,300	125,500
BUFFUM JR, FRANKLIN D	5A 103	742 OLD WALPOLE RD	11.000	51,265 cu	199,100	250,365
BUNKER, DANIEL W	5A 100	656 OLD WALPOLE RD	1.500	41,000	110,100	151,100
CALLENBERG, STEVEN R	4C 80	1007 OLD WALPOLE RD	1.400	40,800	107,300	148,100
CALLENDER, NANCY C	1 16 B	OFF RT 12A	20.500	1,488 cu	0	1,488

This list is for informational purposes only.
 Some changes in value may have occurred.
 2006 Valuations

Owner	Map Lot	Location	Acres	Land	Bldgs	Total
CALLENDER, NANCY C.	2 10 A	RT 12A	31.800	74,099 cu	201,600	275,699
CAMPBELL, BELINDA	1 29	916RT 12A	2.200	46,600	74,200	120,800
CANTLIN, CRAIG C	5B 14	114RT 12A	3.283	53,000	136,400	189,400
CAPRON-JR, EVERETT H	5B 25	31MALCOLM DRIVE	1.000	44,000	109,700	153,700
CAREY, MARY E	5I 21	RT 12A	1.500	38,300	0	38,300
CARLSON, LESLIE	3I 28	143 VILLAGE RD	3.170	63,600	116,700	180,300
CARLUCCIO, MARIO	3I 5	25 VILLAGE ROAD	0.320	51,900	122,700	174,600
CARTER, LOIS	5I 10	28HAYWARD DRIVE	1.840	54,200	167,500	221,700
CASAGRANDE, CARLA MARIA	3 6	GILSUM TOWN LINE	65.000	5,425 cu	0	5,425
CASPARI, CHRISTOPHER	5A 98	594OLD WALPOLE RD	1.650	41,300	159,500	200,800
CASTOR, RICHARD G.	4B 50	378RT 12A	0.520	41,900	89,500	131,400
CAVADINI, KENNETH	3I 20	413RT 12A	1.170	44,300	109,700	154,000
CDFR REALTY DEVELOP	5B 11	230RT 12A	1.370	38,100	0	38,100
CERSOSIMO LUMBER CO	4B 72	JOSLIN ROAD	73.900	105,600	0	105,600
CHAIRS, JOSEPH JR	4B 37	510RT 12A	1.370	67,200	97,200	164,400
CHAPKOVICH, WILLIAM	5I 5	46HAYWARD DRIVE	1.840	54,200	172,400	226,600
CHASE, DAVID L	3I 23	365RT 12A	0.050	1,900	0	1,900
CHASE, DAVID L	3I 24	365RT 12A	2.000	46,200	91,900	138,100
CHASE, GREG	4B 52	356RT 12 A	2.750	47,700	98,300	146,000
CHICOINE JR, ROGER	1 16	1082RT 12A	3.330	60,500	192,200	252,700
CLARK, DURWIN	4C 76	927OLD WALPOLE RD	2.000	42,000	42,600	84,600
CLARK, GERALD	5B 52	358POND ROAD	1.030	44,100	67,600	111,700
CLARK, HUGH	5B 52	679OLD WALPOLE RD	61.000	48,347 cu	67,500	115,847
CLARK, PHILIP C.	4C 85	449NO MINE LEDGE RD	5.100	53,500	145,600	199,100
CLOONEY, RAYMOND	5I 13	7HAYWARD DRIVE	1.050	52,100	122,500	174,600
COCHRAN, ROBERT	5A 79	530OLD WALPOLE RD	3.370	128,700	138,000	266,700
COLBURN, RICHARD J	5B 33	10MALCOLM DRIVE	0.940	43,700	90,500	134,200
COLLIER, ALLAN S.	4B 33	26JOSLIN ROAD	1.230	44,500	153,400	197,900
COMSTOCK, FRED	4C 79	975OLD WALPOLE RD	1.000	40,000	57,600	97,600
CONROY, FRANK D	5A 88	25LONDON ROAD	25.000	38,217 cu	124,900	163,117
CONROY, FRANK D.	4C 83	MINE LEDGE ROAD	24.200	3,451 cu	0	3,451
CORMIER, RONALD	5B 27	23MCCURDY HILL RD	1.000	40,000	125,500	165,500
COSTELLO, JEFFREY	4C 77	929 OLD WALPOLE RD	15.640	44,188 cu	92,500	136,688
CROTEAU, JOHN	5A 84	70MINE LEDGE ROAD	17.000	148,409 cu	140,200	288,609
CROTEAU, JOHN M	5A 104	RT 12	56.000	5,468 cu	0	5,468
CROTTO, DAVID B.	1 12	OFF RT 12A	25.000	1,840 cu	0	1,840
CROWN CASTLE ATLANTIC	5A 114	CELL RTE 12	0.000	0	335,100	335,100
CRUZ, ANGEL	4B 47	33POND ROAD	0.900	43,600	42,100	85,700
CUSHING, FORREST	1 21	1048RT 12A	8.300	104,900	104,200	209,100
DANSEREAU, HOMER	5B 53	689OLD WALPOLE RD	3.000	44,000	124,700	168,700
DAVIS, GEORGE	4B 56	95POND ROAD	2.870	45,600	57,800	103,400
DAVIS, GLENN W.	4B 52	46POND ROAD	14.200	68,900	98,300	167,200
DAVIS, JOHN	1 10 A	WALPOLE TL	50.000	2,522 cu	0	2,522
DAVIS, JOHN	1 11	BACKLAND	30.000	1,508 cu	0	1,508
DAVIS, JOHN E	1 9	CARPENTER ROAD	105.000	4,323 cu	0	4,323
DAVIS, JOHN E.	4C 80	997OLD WALPOLE RD	5.700	59,900	145,700	205,600
DAVIS, RICHARD W	5A 105	RT 12	2.500	23,600	0	23,600

This list is for informational purposes only.
 Some changes in value may have occurred.
 2006 Valuations

Owner	Map Lot	Location	Acres	Land	Bldgs	Total
DEAN, ALAN	4C 84	405 MINE LEDGE ROAD	5.190	63,100	115,200	178,300
DEAN, BETTY J	5B 19	233 RT 12A	0.380	41,100	70,200	111,300
DEAN, BETTY J	5B 19	223 RT 12A	1.500	45,100	55,700	100,800
DECKER-FLEMING, LINDA	1 30	880 RT 12A	10.000	78,900	51,000	129,900
DEJNAK, JOHN P	4B 42	436 RT 12A	1.000	44,000	107,600	151,600
DEJNAK, SCOTT P	3 5	603 RT 12A	1.000	66,000	82,400	148,400
DEMINGO, GREGORY F	5A 95	648 OLD WALPOLE RD	1.400	40,800	98,200	139,000
DESILETS, PAUL A	5A 91 A	MINE LEDGE ROAD	10.020	49,300	0	49,300
DEVINE, SUZANNE M	4B 45	414 RT 12A	0.890	43,500	87,000	130,500
DINOWITZ, ELIZABETH	2 3	268 GILSUM ROAD	200.000	53,738 cu	121,800	175,538
DODGE, WALTER H	4B 32	34 JOSLIN ROAD	4.000	50,200	63,100	113,300
DREW, EDWARD	1 5	ALSTEAD TL	59.000	4,506 cu	0	4,506
DUBOIS, ANDREW	3 1	8 DORT ROAD	5.750	49,500	115,800	165,300
DUNTON, JAMES E	4C 78	965 OLD WALPOLE RD	2.000	42,000	93,400	135,400
DUTTON, JULIA	5B 38	286 POND ROAD	6.000	65,900	136,100	202,000
DUTTON, THOMAS	5B 14	RT 12A	234.000	21,016 cu	0	21,016
EDWARDS, MILLARD M	1 14 A	WEBSTER RD	3.000	30,400	0	30,400
EDWARDS, MILLARD M	1 14	6 WEBSTER ROAD	7.500	67,900	173,700	241,600
EICHNER, ERIC	4B 49	382 RT 12A	0.460	41,600	61,700	103,300
ENGELHARDT, CYNTHIA	4B 53	55 POND ROAD	1.270	44,600	98,800	143,400
EVANS, NANCY CAROL	5B 14	106 RT 12A	3.222	52,500	130,400	182,900
EVERETT, DAVID	1 4	ALSTEAD TL	50.000	4,886 cu	0	4,886
EVERETT, DAVID	1 13 A	WEBSTER RD	2.400	29,200	0	29,200
EVERETT, ROBERT H	2 10	1139 RT 12A	1.900	46,000	72,800	118,800
EVERSON, MATTHEW	5A 95	93 MINE LEDGE ROAD	17.900	39,603 cu	129,600	169,203
EVERSON, MATTHEW	5A 95 A	MINE LEDGE ROAD	5.100	645 cu	0	645
FARINA, JONATHAN	5I 9	36 HAYWARD DRIVE	1.840	54,200	138,700	192,900
FARRELL, RICHARD	6 8	90 SURREY DAM ROAD	1.950	54,500	120,800	175,300
FELEGARA, ANDREW	4B 69 A	POND ROAD	20.400	258 cu	0	258
FELEGARA, ANDREW	4B 69	195 POND ROAD	10.000	61,400	197,600	259,000
FIOREY, KEITH	1 30	18 CARPENTER ROAD	2.510	31,200	201,100	232,300
FIOREY, RUSSELL R.	1 27	21 CARPENTER ROAD	23.500	35,237 cu	104,800	140,037
FIOREY, RUSSELL R.	1 28 A	CARPENTER ROAD	2.000	20 cu	500	520
FIOREY, RUSSELL R.	1 30 A	CARPENTER ROAD	35.000	2,939 cu	0	2,939
FISH, MARGARET	4B 33	16 JOSLIN ROAD	2.230	46,700	77,700	124,400
FISH, O'NIEL J	2 8	RT 12A	1.700	45,500	80,400	125,900
FLAVIN-JR, THOMAS W	5B 34	261 RT 12A	0.700	38,800	75,100	113,900
FLETCHER, DEAN	3I 21	RT 12A	1.340	44,700	93,500	138,200
FOOTE, DANA	4C 25	360 JOSLIN ROAD	1.800	37,400	162,100	199,500
FORCIER, DAWN MARIE	5A 80	554 OLD WALPOLE RD	2.450	42,900	175,600	218,500
FOSHER, FREDERICK J	3I 44	14 VILLAGE ROAD	3.850	60,800	119,800	180,600
FRIEDMAN, JEFFREY	5B 46	55 HALLWOOD DRIVE	4.200	54,800	80,900	135,700
FRINK, ANDREW	5B 42	60 HALLWOOD DRIV	5.000	81,600	114,100	195,700
FRINK, CALVIN L	6 7	11 RT 12A	1.000	48,000	103,100	151,100
FRINK, KATHY ANN	5B 48	29 HALLWOOD DRIVE	3.400	53,200	101,600	154,800
FUERDERER JR., ROBERT	4C 85	944 OLD WALPOLE RD	7.690	54,800	109,500	164,300
FUERDERER, ROBERT	2 16	813 RT 12A	15.000	90,428 cu	339,100	429,528

This list is for informational purposes only.
 Some changes in value may have occurred.
 2006 Valuations

Owner	Map	Lot	Location	Acres	Land	Bldgs	Total
FUERDERER, ROBERT	2	16 AA	RT 12A	11.000	2,431 cu	0	2,431
GARLAND, TIMOTHY J.	1	31	860RT 12 A	12.400	46,785 cu	0	46,785
GATES, DAVID	5I	14	23 HAYWARD DRIVE	1.040	52,100	188,700	240,800
GENCORELLI, CATERINA	4A	19	241 JOSLIN ROAD	1.850	51,700	145,900	197,600
GEWANTER, ROBERT	4B	69	249 POND ROAD	2.300	51,400	162,600	214,000
GIARDINELLO, PAUL M	4C	85 I	485 MINE LEDGE ROAD	2.260	38,300	8,200	46,500
GIBB, DON	5I	2	60 HAYWARD DRIVE	1.580	53,500	133,400	186,900
GOLDSMITH, STEVEN	5A	79 I	516 OLD WALPOLE RD	2.060	63,100	221,400	284,500
GOLDSMITH, STEVEN	5A	79 C	OLD WALPOLE RD	2.120	54,800	8,700	63,500
GOODELL, GILBERT J	5B	7	266RT 12A	2.500	70,800	93,900	164,700
GOODELL, PHILIP W	5B	47	43 HALLWOOD DRIVE	4.300	54,600	71,000	125,600
GOODNOW, LESLIE H	5B	35	POND ROAD	132.000	7,851 cu	0	7,851
GOODNOW, LESLIE H	5B	35 B	RT 12A	12.370	293 cu	0	293
GOODNOW, LYLE C	4A	23 A	BACKLAND	13.000	855 cu	0	855
GOODNOW, WALTER H	5B	4	310RT 12A	2.560	47,300	47,600	94,900
GOSSSELIN, RONALD	4B	61	120 POND ROAD	1.150	44,300	112,700	157,000
GOURLLEY, JAMES L	4A	12	61 JOSLIN ROAD	11.130	43,470 cu	80,300	123,770
GOURLLEY, JAMES L	4A	12A	45 JOSLIN ROAD	2.680	42,109 cu	0	42,109
GOURLLEY, JAMES L	4B	30	JOSLIN ROAD	25.000	3,616 cu	0	3,616
GRAF, FREDERICK	5B	72	WILBUR ROAD	2.600	32,700	0	32,700
GRAF, FREDERICK	5B	73	WILBUR ROAD	2.600	32,700	0	32,700
GRANITE STATE ELECTRIC CO	UTL	3 GSE	GRANITE STATE ELE	0.000	0	76,700	76,700
GRAY, GARY	5A	89	332 MINE LEDGE ROAD	10.000	86,900	79,000	165,900
GRIFFIN, MARK	5A	100	650 OLD WALPOLE RD	8.500	54,500	76,900	131,400
GROSS, MARK	6	4	56 SURREY DAM ROAD	5.300	66,800	0	66,800
GROSS, MARK	5B	16	DAM ROAD	2.140	54,900	0	54,900
GROSS, MARK	5B	16	56 SURREY DAM ROAD	86.939	168,512 cu	797,600	966,112
GROTH, DAVID K	5B	62	751 OLD WALPOLE RD	5.200	59,000	95,300	154,300
GUARNACCIA, KIMBERLY	1	17	1144 RT 12A	3.400	46,400	174,500	220,900
GUNSETH, STEPHEN F	3	5	587 RT 12A	2.830	71,000	150,300	221,300
HAAP, FREDERICK	5A	103	704 OLD WALPOLE RD	5.520	59,500	196,100	255,600
HACKETT, LAWRENCE C	5B	24	21 MALCOLM DRIVE	0.960	43,800	111,300	155,100
HAGEN, KARYN	3I	39	36 VILLAGE ROAD	0.780	54,800	103,600	158,400
HAKALA, SHANE A ETAL	4B	68	171 POND ROAD	3.260	48,700	83,000	131,700
HALL, ELIZABETH J	5A	115	WESTMORELAND TL	8.000	24,000	0	24,000
HALL, GARY H	5B	49	15 HALLWOOD DRIVE	3.000	52,400	111,000	163,400
HAMBLET, PHILIP	5B	16	30 SURREY DAM ROAD	4.346	155,000	217,200	372,200
HAMMOND JR, ROBERT L	4B	48	30 POND ROAD	0.960	43,800	88,600	132,400
HANDY, LEANNE MAE	5A	101	664 OLD WALPOLE RD	0.306	37,000	91,200	128,200
HARRIS, THEODORE &	5A	95	638 OLD WALPOLE RD	2.600	43,200	157,900	201,100
HAWK, ROBERT A	2	2	GILSUM ROAD	87.000	43,075 cu	36,500	79,575
HAYES, DOUGLAS F	4A	14	BACKLAND	4.000	8,000	0	8,000
HEADLEY, HARRIET J	1	32	RT 12A	2.000	46,200	80,800	127,000
HEALD, R TRUSTEE	5A	111	RT 12	20.000	1,562 cu	0	1,562
HENRICKSON, GERALD P.	3I	28	131 VILLAGE ROAD	1.800	66,600	116,100	182,700
HENRICKSON, GERALD P	3I	29	VILLAGE ROAD	0.130	4,700	0	4,700
HERMES, LETA	4C	83	MINE LEDGE ROAD	7.000	48,200	0	48,200

This list is for informational purposes only.
 Some changes in value may have occurred.
 2006 Valuations

Owner	Map	Lot	Location	Acres	Land	Bldgs	Total
HOLLAND, JANE	6	5	1 SURRY DAM ROAD	4.500	59,600	120,300	179,900
HOLSHUH, DON A	6	4	71 SURRY DAM ROAD	1.360	52,900	264,300	317,200
HOY, BENJAMIN J	3I	32	103 VILLAGE ROAD	1.360	52,700	45,500	98,200
HUGHES, DAVID J	5B	40	38 HALLWOOD DRIVE	4.900	56,200	96,100	152,300
HULSLANDER, JANICE A.	5I	16	20 HAYWARD DRIVE	2.460	55,500	104,100	159,600
HUNTLEY, JOEL T	4A	16	151 JOSLIN ROAD	2.250	42,500	72,800	115,300
HURST, RICHARD A	5B	59	267 POND ROAD	1.170	44,400	88,500	132,900
JACKSON, PATRICIA	5I	20	4RT 12A	1.130	48,300	79,100	127,400
JACOBS, CATHERINE A	2	9	1091 RT 12A	3.500	49,200	100,600	149,800
JACOBS, SIMON	4C	85	459 MINE LEDGE ROAD	1.380	36,700	129,200	165,900
JARRELL, WILLIAM	3I	8	507 RT 12A	15.050	48,575 cu	95,900	144,475
JARVIS, MARILYN	3I	41	24 VILLAGE ROAD	1.100	56,200	138,100	194,300
JARVIS, RALPH	4B	67	65 POND ROAD	14.300	50,627 cu	103,300	153,927
JOBERT, IRENE G.	5I	4	52 HAYWARD DRIVE	1.840	54,200	150,000	204,200
JOHNSON, BARRY A	5B	61	OLD WALPOLE RD	34.920	2,457 cu	0	2,457
JOHNSON, BARRY A	5B	61 A	OLD WALPOLE RD	2.700	213 cu	0	213
JOHNSON, BARRY A	5B	61 B	OLD WALPOLE RD	2.270	179 cu	0	179
JOHNSON, BARRY A	5B	61 C	OLD WALPOLE RD	3.620	286 cu	0	286
JOHNSON, LESLEY NOEL	5A	91	321 MINE LEDGE ROAD	6.770	47,300	90,800	138,100
JOHNSON, PETER	4A	3	792 RT 12A	131.800	150,848 cu	104,400	255,248
JONES, FRANGCON	5I	15	24 HAYWARD DRIVE	1.830	54,200	184,400	238,600
JOSLYN, JERRI M.	5B	37	254 POND ROAD	1.580	45,300	84,200	129,500
JUGAN, BARBARA	3I	18	RT 12A	1.180	33,400	0	33,400
JUGAN, BARBARA	3I	19	RT 12A	1.890	23,800	0	23,800
KATZ, ELLIOT	4B	59	POND ROAD	2.000	4,000	0	4,000
KEENE FAMILY YMCA	2	13	RT 12A	50.000	6,323 cu	0	6,323
KEENE, CITY OF	5A	109 A	RTE 12	0.700	12,000	0	12,000
KEENE, CITY OF	5A	118 A	RTE 12	0.140	7,600	0	7,600
KEENE, CITY OF	5A	120	RT 12	1.500	29,100	0	29,100
KELLER, KNUD E	4A	5	726 RT 12A	8.000	93,200	128,500	221,700
KELLOGG, BRIAN	5B	41	36 HALLWOOD DRIVE	5.000	56,400	71,900	128,300
KESSLER, SUSAN B	2	12	1197 RT 12A	12.090	65,200	125,000	190,200
KING, NEAL	5B	14	126 RT 12A	2.001	75,600	264,900	340,500
KINGSBURY, HARLAN W	3I	15	49 VILLAGE ROAD	2.560	58,700	71,300	130,000
KIRK, JANE S (EXECUTRIX)	4A	4	RT 12A	73.200	2,172 cu	0	2,172
KULIK, JOHN	5B	68	613 OLD WALPOLE RD	3.250	44,500	81,500	126,000
KYLE, DAVID S.	5B	36	218 POND ROAD	3.000	48,000	153,100	201,100
LANE, DAVID R	3I	46	4 VILLAGE ROAD	0.920	55,600	113,300	168,900
LANTRY, JOHN	1	18	1120 RT 12A	3.900	50,000	98,600	148,600
LANTRY, JOHN	1	18 A	RT 12A	0.270	4,100	0	4,100
LAROCCA	4C	80	334 JOSLIN ROAD	28.800	42,200 cu	193,200	235,400
LAROCHE-JR, TIMOTHY	1	15	1140 RT 12A	4.500	48,900	19,600	68,500
LASELL, HARRY J	4C	84	397 MINE LEDGE ROAD	5.190	44,200	85,300	129,500
LAVERTUE, LORI	4C	82	458 MINE LEDGE ROAD	9.260	70,800	124,800	195,600
LAWRENCE, DAVID L	5B	56	311 POND ROAD	1.195	44,400	83,300	127,700
LBJ LAND LEASE	5A	110	RT 12	3.100	80,300	359,300	439,600
LBJ LAND LEASE	5A	112	RT 12	3.100	80,300	213,800	294,100

This list is for informational purposes only.
 Some changes in value may have occurred.
 2006 Valuations

Owner	Map Lot	Location	Acres	Land	Bldgs	Total
LBJ LAND LEASE	5A 114	RT 12	1.600	64,400	0	64,400
LEACH, WILLIAM	2 7	58 GILSUM ROAD	5.600	54,500	68,500	123,000
LEGARE, ROSS G	3I 26	171 VILLAGE ROAD	1.300	52,600	72,300	124,900
LETOURNEAU, JOEL & KIM	4B 51	372 RT 12A	0.930	43,700	101,200	144,900
LEVESQUE, LAWRENCE A.	5A 91	383 MINE LEDGE ROAD	5.090	44,000	76,700	120,700
LORD, BRIAN	5A 87	69 LONDON ROAD	28.600	70,200	13,500	83,700
LORETTE, CARL E	4B 54	60 POND ROAD	1.340	44,700	83,900	128,600
LORETTE, JOSEPH	4B 55	84 POND ROAD	1.500	45,100	75,300	120,400
LOUNDER, GUY	1 19	1100 RT 12A	0.690	42,600	28,600	71,200
LOWER, FRED D	5B 43	HALLWOOD DRIVE	6.000	759 cu	0	759
LOWER, FRED D	5B 44	77 HALLWOOD DRIVE	12.000	85,391 cu	139,200	224,591
LUCIUS, TIMOTHY	4B 68	189 POND ROAD	3.970	50,100	144,900	195,000
LUCIUS, FRANK F	5B 6	272 RT 12A	3.001	52,800	219,000	271,800
LUCIUS, JOSEPH	5B 28	93 CAMPGROUND RD	17.200	40,591 cu	173,700	214,291
LUCIUS-JR, ROBERT	5B 5	290 RT 12A	5.652	63,400	135,900	199,300
LUNDAHL, JUDITH	4B 35	532 RT 12A	2.500	47,200	123,300	170,500
MAC DONALD, MALCOM	5A 81	2 MINE LEDGE ROAD	2.000	37,800	137,500	175,300
MACDONALD, JAMES	4B 29	164 JOSLIN ROAD	20.200	41,612 cu	119,600	161,212
MACKENZIE, M	5B 76	BACKLAND	2.000	4,600	0	4,600
MACKENZIE, MARK	5B 78	VALLEY VIEW	19.080	175,742 cu	122,200	297,942
MACKENZIE, MARK	5B 78 B	WILBUR ROAD	31.000	3,920 cu	0	3,920
MAGALETTA, ANTHONY	5B 69	585 OLD WALPOLE RD	7.100	72,300	91,600	163,900
MANWARING, ROBERT S	5B 21	243 RT 12A	1.780	45,700	75,100	120,800
MASSICOTTE, BARBARA	5I 11	31 HAYWARD DRIVE	1.030	52,100	158,000	210,100
MATHESON, THOMAS	4A 18	JOSLIN ROAD	90.000	13,508 cu	0	13,508
MATHESON, THOMAS	4A 24	10 MERRIAM ROAD	12.000	49,708 cu	254,600	304,308
MATHESON, THOMAS	4A 24	MERRIAM ROAD	75.000	5,599 cu	0	5,599
MATHESON, THOMAS	4B 27	JOSLIN ROAD	14.000	4,213 cu	9,600	13,813
MATSON, EDWARD	3I 25	351 RT 12A	1.830	45,800	76,800	122,600
MAYNARD, KENNETH A	4B 52	348 RT 12A	2.050	46,300	104,500	150,800
MEADOWSEND TIMBER	1 7	OFF RT 12A	225.100	6,850 cu	0	6,850
MERCHANT, RANDALL D	2 17	GILSUM TOWN LINE	60.000	9,332 cu	0	9,332
MERRIAM FARMS INC	4A 21	OFF MERRIAM RD	53.000	6,702 cu	0	6,702
METTIVIER, NEIL J	5B 78	9 WILBUR ROAD	2.700	43,400	71,800	115,200
MILLIRON, LAWRENCE	4A 10	RT 12A	17.000	48,985 cu	258,800	307,785
MILLIRON, LAWRENCE	4A 13	JOSLIN ROAD	18.700	1,826 cu	0	1,826
MITCHELL, SCOTT	5B 77	28 MOSES WRIGHT LN	8.520	44,000	0	44,000
MONADNOCK REG SCHOOL	3I 17	RT 12A	3.550	102,100	288,300	390,400
MOONEY, JODY & ANGELA	5B 18	225 RT 12A	0.750	42,900	76,300	119,200
MOORE, WM & MICHELLE	4B 66	POND ROAD	130.000	9,455 cu	0	9,455
MOREL, JEFFREY & DEBRA	5A 103	684 OLD WALPOLE RD	5.260	53,200	128,600	181,800
MORIN, BARBARA	5B 77	19 WILBUR ROAD	3.330	44,700	151,600	196,300
MORIN, PETER C	2 5 A	GILSUM ROAD	2.084	42,200	121,900	164,100
MORTON, GAIL A	5A 106	546 RT 12A	9.800	159,700	55,500	215,200
MOSHER, WILLIAM	4B 43	RT 12A	0.950	43,800	25,700	69,500
MOWBRAY, HARRY S	4C 84	916 OLD WALPOLE RD	14.000	96,100	112,000	208,100
MULCRONE, DEBORAH	5B 13	148 RT 12A	1.300	48,700	114,400	163,100

This list is for informational purposes only.
 Some changes in value may have occurred.
 2006 Valuations

Owner	Map	Lot	Location	Acres	Land	Bldgs	Total
MUNROE, CRAIG	4C	85	936OLD WALPOLE RD	5.770	49,500	131,100	180,600
MURPHY, JEFFREY J	3I	31	113 VILLAGE ROAD	0.300	48,100	142,100	190,200
NADEAU, DAVEY E	1	31	866RT 12A	30.200	52,220 cu	168,200	220,420
NATIONAL ADVERTISING CO	5A	109	BILBFRT 12	0.000	0	36,300	36,300
NEFF, JANE M	3I	35	72 VILLAGE ROAD	0.940	55,700	54,200	109,900
NEW ENGLAND POWER	UTL	2	NEP NEW ENGLAND PWR	0.000	0	302,800	302,800
NIMS, HELEN	6	6	19RT 12A	0.800	47,000	130,700	177,700
NORTHROP, ROBERT S	4A	2	834RT 12 A	5.950	54,100	74,200	128,300
NYE, KENNETH T	1	22	1038RT 12A	5.750	77,000	115,200	192,200
O'BRIEN, MARK D	5B	36	234 POND ROAD	8.300	46,800	0	46,800
PALMER, PETER D	3I	26	161 VILLAGE ROAD	3.300	69,300	162,300	231,600
PARROTT, MICHAEL	5B	10	234RT 12A	4.370	74,000	83,300	157,300
PATERSON, PAUL	3I	14	43 VILLAGE ROAD	1.070	56,100	198,300	254,400
PATNODE, BARBARA A	5B	71	32 WILBUR ROAD	67.500	47,751 cu	138,800	186,551
PATNODE, BARBARA A	5B	74 A	WILBUR ROAD	8.000	633 cu	0	633
PATNODE, LINWOOD	5I	7	42RT 12A	1.110	48,200	388,000	436,200
PAWLAK, WALTER	5A	79	506OLD WALPOLE RD	2.010	42,000	126,500	168,500
PELOQUIN, TIMOTHY K	4C	85 A	OLD WALPOLE RD	8.120	64,500	0	64,500
PELOQUIN, TIMOTHY K	4C	86	974OLD WALPOLE RD	1.400	40,800	111,200	152,000
PERRY, JEANNIE L	4B	36	526RT 12A	1.000	44,000	64,200	108,200
PETERS, DAVID B	4C	73	OLD WALPOLE RD	4.500	55,000	0	55,000
PETERSON, ROBERT A	4B	46	406RT 12A	1.710	45,400	91,000	136,400
PETROWITZ, PETER J	4C	77	OLD WALPOLE RD	11.940	1,249 cu	0	1,249
PHILLIPS, SHEILA	2	15	867RT 12A	7.000	72,500	88,100	160,600
PIKE JR, HAROLD S	3I	13	41 VILLAGE ROAD	2.000	58,000	127,400	185,400
PLAISTED, CAROLE	4C	26	340JOSLIN ROAD	3.480	40,800	106,700	147,500
POLZER, ARLINE J	5A	95	624OLD WALPOLE RD	3.060	44,100	78,700	122,800
PORTER, LOIS V	1	25	952RT 12A	70.000	39,905 cu	61,900	101,805
PORTER, LOIS V	1	26	RT 12A	21.000	50,016 cu	8,800	58,816
POYDAR, HENRY R	3	8	GILSUM TOWN LINE	36.000	45,900	0	45,900
PREBLE, HARRY	5B	14 1	206RT 12A	15.000	64,030 cu	123,900	187,930
PRIEST, GLENN R	5B	14	94RT 12A	2.005	50,400	102,700	153,100
PRIGGE, MATTHEW W	5B	37	264 POND ROAD	9.000	82,900	137,100	220,000
PUBLIC SERVICE CO OF NH	UTL	1	PSNH SURRY	0.000	0	655,400	655,400
PUSHEE, MAURICE	3I	30	118 VILLAGE ROAD	0.450	49,100	39,700	88,800
QUINTILLO, JOSEPH R	5B	26	8MCCURDY HILL RD	44.000	117,200	140,700	257,900
RENEY, WALLACE A	5B	31	22MALCOLM DRIVE	1.090	44,200	112,900	157,100
RHOADES, MABEL L	5B	15	86RT 12A	0.930	47,700	92,700	140,400
RICE, THOMAS & ROBERT	5B	67	629OLD WALPOLE RD	1.780	41,600	118,000	159,600
RICHARDSON, KATHERINE	3I	34	78 VILLAGE ROAD	2.110	55,400	70,200	125,600
RICHARDSON, KATHERINE	5B	1	338RT 12A	0.920	43,600	53,300	96,900
RICHARDSON, PATRICK	3I	34	78 VILLAGE ROAD	1.130	56,300	91,600	147,900
RILLING, PATRICK C	4B	69	223 POND ROAD	23.500	46,845 cu	138,700	185,545
RIVERS, FREEMAN C	4B	65	12 BEAR DEN	1.900	46,000	30,700	76,700
ROBICHAUD, JAMES	5B	65	649OLD WALPOLE RD	3.000	44,000	98,900	142,900
ROKES, BRUCE A	1	9	OFF CARPENTER ROAD	105.000	6,530 cu	0	6,530
ROMANO, MARY	3I	8 1	503RT 12A	1.220	44,400	102,600	147,000

This list is for informational purposes only.
Some changes in value may have occurred.
2006 Valuations

Owner	Map Lot	Location	Acres	Land	Bldgs	Total
ROSS, CATHRYN A.	3I 6	24CRAIN ROAD	0.500	53,200	110,600	163,800
ROULEAU, RONALD P	5B 30	40MALCOLM DRIVE	4.000	49,200	115,100	164,300
RUSSELL, WILLIAM	4A 20	19MERRIAM ROAD	45.000	57,672 cu	132,100	189,772
RUSSELL, JOHN C	4C 74	893OLD WALPOLE RD	12.000	76,700	154,100	230,800
RUSSO, REBECCA S TRUST	4A 8	RT 12A	16.500	1,586 cu	0	1,586
SAKOIAN, JOHN S	5I 12	40RT 12A	1.040	48,100	104,100	152,200
SARGENT, DONALD	4B 64	11BEAR DEN	5.700	53,600	15,500	69,100
SCHARFE, COREEN	3 2	DORT ROAD	3.030	62,100	275,600	337,700
SCHARFE, COREEN	3 3	BACKLAND	20.360	37,100	0	37,100
SCHMIDT, WILLIAM	5I 6	47HAYWARD DRIVE	1.090	52,200	129,600	181,800
SCHMITT, DAVID C	5B 55	323POND ROAD	2.680	47,600	86,500	134,100
SCHUTZJUS, THOMAS	5B 45	65HALLWOOD DRIVE	5.800	58,000	92,100	150,100
SCRIPTURE, STANLEY H	1 23	RTE 12A	40.000	2,274 cu	0	2,274
SCRIPTURE, STANLEY H	2 14	1039RT 12A	7.000	68,500	87,800	156,300
SEAVEY, ADAM J	5B 51	334POND ROAD	2.000	46,200	89,200	135,400
SELECKY, MICHAEL	5B 77	31 WILBUR ROAD	3.270	44,500	93,900	138,400
SHERRICK, HELEN W	1 16	WEBSTER RD	14.600	1,783 cu	0	1,783
SINCLAIR, JULIA	5A 82	MINE LEDGE ROAD	23.000	1,822 cu	0	1,822
SINCLAIR, JULIA	5A 96	63MINE LEDGE ROAD	10.000	81,600	66,400	148,000
SINCLAIR, JULIA	5A 96 A	MINE LEDGE ROAD	2.700	38,900	0	38,900
SMALL JR, JAMES G	3I 16	457RT 12A	2.150	57,000	90,800	147,800
SMALL, TIMOTHY	3I 16	81 VILLAGE RD	2.300	50,600	204,600	255,200
SMITH, DANNY	2 4	GILSUM ROAD	47.000	104,000	0	104,000
SMITH, EDWARD	1 10	WALPOLE TL	374.000	17,923 cu	0	17,923
SMITH, EDWARD	4A 7	RT 12 A	85.840	49,787 cu	202,100	251,887
SMITH, EDWARD	4A 7	662RT 12A	12.160	49,082 cu	234,700	283,782
SMITH, EDWARD	4A 15	JOSLIN ROAD	25.000	1,951 cu	0	1,951
SMITH, HELEN R	4A 23	127JOSLIN ROAD	150.000	11,717 cu	5,900	17,617
SMITH, KENNETH	3I 7	18CRAIN ROAD	0.940	55,700	78,900	134,600
SMITH, ROBERT J	4A 6	706RT 12A	21.400	41,945 cu	79,800	121,745
SOCIETY FOR THE PROT	3 7	GILSUM TOWN LINE	138.200	8,784 cu	0	8,784
SOCIETY FOR THE PROT	5A 116	RT 12	293.000	6,804 cu	0	6,804
SPOOR, DAVID W	1 7 A	BACKLAND	31.900	1,678 cu	0	1,678
SPOOR, DAVID W	1 8	WALPOLE TL	50.000	2,814 cu	0	2,814
SPORTELLO, LAWRENCE	5B 14	144RT 12A	3.753	91,700	248,100	339,800
ST ONGE, MARIE T	2 6	92GILSUM ROAD	2.000	42,000	138,600	180,600
ST PIERRE, WESLEY A	5B 39	26HALLWOOD DRIVE	1.180	48,400	92,600	141,000
STATE OF NEW HAMPSHIRE	5A 118	RT 12	1.030	63,000	0	63,000
STATE OF NEW HAMPSHIRE	5A 119	RT 12	2.520	66,800	0	66,800
STEFFY, GALE	1 13	WEBSTER RD	17.600	1,405 cu	0	1,405
STREETER, ELWOOD W	1 2	5WEBSTER RD	20.500	58,001 cu	150,400	208,401
STROUT, GERALD	5B 2	328RT 12A	0.920	43,600	107,900	151,500
SURPRENANT, ROBERT	4C 85	429MINE LEDGE ROAD	5.360	54,000	89,300	143,300
SURRY MOUNTAIN FORESTS	2 16 C	BACKLAND	29.400	374 cu	0	374
SURRY MOUNTAIN FORESTS	2 16 D	BACKLAND	97.400	1,212 cu	0	1,212
SURRY MOUNTAIN FORESTS	2 16	GILSUM ROAD	316.000	7,464 cu	0	7,464
SURRY MOUNTAIN FORESTS	2 16 B	GILSUM ROAD	7.000	211 cu	0	211

This list is for informational purposes only.
 Some changes in value may have occurred.
 2006 Valuations

Owner	Map Lot	Location	Acres	Land	Bldgs	Total
SURRY MOUNTAIN FORESTS	2 16 E	GILSUM ROAD	-70.000	1,142 cu	0	1,142
SURRY VILLAGE WATER CO	4B 40	RT 12A	43.000	3,407 cu	0	3,407
SURRY, TOWN OF	3 5 B	RT 12A	0.500	31,400	0	31,400
SURRY, TOWN OF	3 7 A	GILSUM TOWN LINE	176.000	93,300	0	93,300
SURRY, TOWN OF	6 9	CEMETERY	0.200	400	0	400
SURRY, TOWN OF	3I 1	VILLAGE ROAD	3.500	61,000	147,900	208,900
SURRY, TOWN OF	3I 27	VILLAGE ROAD	2.010	58,900	0	58,900
SURRY, TOWN OF	3I 33	VILLAGE ROAD	0.300	36,100	0	36,100
SURRY, TOWN OF	3I 45	VILLAGE ROAD	0.200	51,100	93,800	144,900
SURRY, TOWN OF	4B 39 A	RT 12A	0.490	31,300	0	31,300
SURRY, TOWN OF	4B 41 A	RT 12A	1.750	45,500	94,400	139,900
SURRY, TOWN OF	4B 63	POND ROAD	3.000	36,700	0	36,700
SURRY, TOWN OF	5B 22	MALCOLM DRIVE	0.490	31,300	0	31,300
SURRY, TOWN OF	5B 35 A	OFF POND RD	2.180	69,800	26,800	96,600
SURRY, TOWN OF	5B 74	WILBUR ROAD	106.000	146,800	0	146,800
SUTTON, DONALD M.	5B 57	307POND ROAD	1.000	44,000	73,200	117,200
SWEENEY, JAMES & SHARON	4B 38	516RT 12A	106.000	94,860 cu	208,000	302,860
SYLVAIN, NORMAN	1 24	980RT 12A	14.000	49,263 cu	125,400	174,663
TAPPEN, SARAH	1 20	RT 12A	55.000	3,408 cu	0	3,408
TAYLOR, GREGORY	3I 22	399RT 12A	0.690	42,600	72,600	115,200
TAYLOR, GREGORY	4B 44	416RT 12A	14.360	78,600	127,000	205,600
TENNEY JR, STEVEN C	5B 70	20 WILBUR ROAD	2.500	43,000	127,800	170,800
TETREAULT, RICHARD T	5B 12	RT 12A	3.330	52,700	43,600	96,300
THORNTON, DOUGLAS	2 6	GILSUM ROAD	8.200	68,600	136,400	205,000
TOEGEL, ALAN R	5B 3	322RT 12A	0.620	42,300	82,100	124,400
TOLMAN, NEWELL	5B 78	559OLD WALPOLE RD	1.430	40,900	109,600	150,500
TONDERYS, JEFFREY	5I 3	53 HAYWARD DRIVE	1.030	52,100	119,700	171,800
TOWN, CHRISSEY	5B 64	655OLD WALPOLE RD	1.240	40,500	66,500	107,000
TRAHAN, MICHAEL	5A 102	674OLD WALPOLE RD	8.230	64,600	316,800	381,400
UNKNOWN OWNER	4A 22	JOSLIN ROAD	193.000	124,700	0	124,700
UNKNOWN OWNER	4B 101	POND ROAD	0.950	4,400	0	4,400
VAN HOOGEN, STEVEN T	5A 91 B	MINE LEDGE ROAD	10.500	82,400	5,200	87,600
VINCENT, BARBARA J	5A 103 B	OLD WALPOLE RD	5.130	54,600	157,600	212,200
VITALE, JOSEPH B.	4B 27	244 JOSLIN ROAD	2.000	42,000	107,800	149,800
VOGEL, PETER	2 5	120 GILSUM ROAD	223.700	45,383 cu	0	45,383
VOGEL, PETER	2 6 A2	GILSUM ROAD	5.780	73 cu	0	73
VON KREBS-CINTORINO	4C 82	446 MINE LEDGE ROAD	30.100	39,589 cu	90,700	130,289
WALTER, JASON	5A 91	377 NO MINE LEDGE RD	5.090	44,000	72,300	116,300
WARNER, GARY	5B 32	18 MALCOLM DRIVE	0.710	42,700	91,100	133,800
WATKINS, LEON C	5B 54	345 POND ROAD	0.000	0	74,600	74,600
WATKINS, LEON C.	5B 54	353 POND ROAD	5.010	63,800	182,700	246,500
WESLEY, STEVEN	5B 39	302 POND ROAD	2.180	46,600	111,400	158,000
WHEELER, RALPH J	4B 62	126 POND ROAD	0.990	44,000	50,000	94,000
WHITCOMB, ROBERT	5B 67	627 OLD WALPOLE RD	1.780	41,600	164,700	206,300
WHITNEY, DOUGLAS T	5B 23	11 MALCOLM DRIVE	1.930	45,600	38,300	83,900
WHITTEMORE, JASON T	3I 2	7 VILLAGE ROAD	0.190	51,000	78,500	129,500
WILBER, RUSSELL	4A 17	173 JOSLIN ROAD	13.000	44,086 cu	59,100	103,186

This list is for informational purposes only.
 Some changes in value may have occurred.
 2006 Valuations

Owner	Map	Lot	Location	Acres	Land	Bldgs	Total
WILBER, RUSSELL	4B	28	JOSLIN ROAD	63.000	5,239 cu	0	5,239
WILBUR, HOWARD D	4C	80 B	OLD WALPOLE RD	1.400	34,700	0	34,700
WILBUR, HOWARD D	4C	80	989 OLD WALPOLE RD	0.500	38,000	48,700	86,700
WILBUR, ROGER	4C	25 A	JOSLIN ROAD	1.690	31,700	0	31,700
WILBUR, ROGER	4C	25	1026 OLD WALPOLE RD	1.000	50,000	127,200	177,200
WILBUR, ROGER	4C	81	1026 OLD WALPOLE RD	0.838	39,400	74,100	113,500
WILBUR, ROGER	4C	82	MINE LEDGE ROAD	52.930	33,829 cu	6,300	40,129
WILBUR, ROGER	4C	82	474 MINE LEDGE ROAD	2.050	32,200	0	32,200
WILBUR, ROGER	4C	85	1024 MINE LEDGE ROAD	3.360	34,800	47,000	81,800
WILBUR, ROGER W	5A	91	309 MINE LEDGE ROAD	5.290	25,500	169,900	195,400
WILDER, TERRY L	5B	26	35 MALCOLM DRIVE	1.460	45,000	129,600	174,600
WILLIAMS, WILLIAM C	5B	78	545 OLD WALPOLE RD	4.000	56,600	96,700	153,300
WILLSON, RICKY A	4B	34	544 RTE 12A	3.190	48,600	119,200	167,800
WING-JR, MAX B	5B	8	256 RT 12A	2.350	46,800	44,300	91,100
WINTER, SANDRA L	5A	99	608 OLD WALPOLE RD	8.880	62,500	161,900	224,400
WOODWARD, MARK	1	1	1200 RT 12A	1.750	45,700	51,100	96,800
WRIGHT, CHARLES S	5I	17	14 HAYWARD DRIVE	1.440	53,100	158,800	211,900
WRIGHT, DAVID	5I	18	HAYWOOD DRIVE	1.260	39,500	0	39,500
WRIGHT, KENNETH	5A	113	RT 12	16.040	1,065 cu	0	1,065
WRIGHT, KENNETH III	5A	113	668 RT 12	3.060	243 cu	0	243
WRIGHT, NANCY	3	4	753 RT 12A	4.500	62,900	210,800	273,700
WYMAN, ROBERT	5A	83	60 MINE LEDGE ROAD	7.000	52,500	141,500	194,000
YASHIN, MICHAEL	2	18	GILSUM TOWN LINE	22.000	1,997 cu	0	1,997
YERACE, TIMOTHY	4B	68	163 POND ROAD	6.950	56,100	90,600	146,700
YOUNG, PHILLIP & MELISSA	3I	42	20 VILLAGE ROAD	0.640	54,000	91,000	145,000
YOUNG, VIRGINIA	5B	29	W/SOLD KEENE ROAD	1.500	24,600	0	24,600

1/20/2007

Page -1 of 1


Report Based On All Records in Database.

$$\begin{array}{r}
 44 \\
 \underline{32} \\
 88 \\
 \underline{132} \\
 1408
 \end{array}$$

$$\begin{array}{r}
 44 \\
 \underline{32} \\
 88 \\
 \underline{132} \\
 1408 \\
 \underline{1528}
 \end{array}$$

$$\begin{array}{r}
 22 \\
 \underline{22} \\
 44 \\
 \underline{44} \\
 88
 \end{array}$$

New Hampshire State Library



3 4677 00134557 3