

NHamp
F
44
-H36
2005

***ANNUAL REPORTS
of the
TOWN OFFICERS
of
HANCOCK, NEW HAMPSHIRE***



For The Year Ending December 31, 2005

TOWN OF HANCOCK
INCORPORATED 1779

OFFICES

TOWN OFFICE BUILDING

50 MAIN STREET - 525-4441

SELECTMEN'S OFFICE

MONDAY-FRIDAY 8:30 A.M. - 4:30 P.M.

TAX COLLECTOR

MONDAYS 4:00 PM - 6:00 PM & FRIDAYS 10:00 AM - NOON
DAY TAXES ARE DUE/DAY OF LIEN 9-5 P.M.
Property Tax

TOWN CLERK

MONDAY 6 - 9 P.M.; WEDNESDAY 3-6 P.M.
Vehicle Registration, Dog License, Vital Records

HANCOCK LIBRARY
LIBRARY HOURS

25 MAIN STREET - 525-4411
MON. & WED. 2 P.M. - 6 P.M.
TUES. & THURS. 10 A.M. - 7 P.M.
SAT. 10 A.M. - 4 P.M.

RECYCLING CENTER - DUMP
HOUSEHOLD DISPOSAL

44 BENNINGTON ROAD - 525-4722
WED. 3 - 6 P.M., SATURDAY 8-12 NOON
SUNDAY 12-4 P.M.

BURN PILE & DEMOLITION

SATURDAY 1:30 - 3:30 P.M.
MONDAY 2:30 - 4:30 P.M.

HISTORICAL SOCIETY
OFFICE HOURS
MUSEUM HOURS

7 MAIN STREET - 525-9379
9-11 A.M. WED. YEAR ROUND
2-4 P.M. MEMORIAL DAY - MID OCT.
WED. & SAT. JULY & AUGUST

MEETINGS

SELECT BOARD

FIRST AND THIRD MONDAY 9:00 A.M.
SECOND AND FOURTH MONDAY 7:00 P.M.

PLANNING BOARD

1ST & 3RD WEDNESDAY 7:00 P.M.

CONSERVATION COMMITTEE

2ND MONDAY 7:30 HANCOCK LIBRARY

ZONING BOARD OF ADJUSTMENT

2ND & 4TH WEDNESDAY AS NEEDED

TAX RATES - PER \$1,000 OF ASSESSMENT

	1999	2000	2001	2002	2003	2004	2005
TOWN	4.67	5.27	5.27	5.48	4.17	3.96	3.96
SCHOOL	11.84	12.65	12.68	13.12	11.23	12.69	13.16
COUNTY	1.88	1.81	1.82	1.88	1.17	1.12	1.29
STATE	6.67	6.62	6.62	6.26	4.02	3.09	2.83
	25.06	26.35	26.39	26.74	20.59	20.86	21.24

POPULATION PER OFFICE OF
STATE PLANNING - 2000 - 1,739

HANCOCK WEB PAGE

www.hancocknh.org

TOWN OFFICE E-MAIL

office@hancock.nh.org

*Cover photo courtesy of Sean Kerwin. Photo was taken in
the driveway of his residence on Old Dublin Road.*

Photo of Catherine Moore courtesy of Monadnock Ledger.

**HANCOCK TOWN REPORT
INDEX**

	PAGE NO.
ADVISORY COMMITTEE	15
ANNUAL PROPERTY REPORT	85
AUDITOR'S REPORT	41
BUDGET	21
BUILDING INSPECTOR	73
CEMETERY TRUSTEES	71
COMMON COMMISSION	57
CONSERVATION COMMISSION	80
DETAILED STATEMENT OF PAYMENTS	32
FIRE DEPARTMENT	66
HANCOCK HOUSING AUTHORITY	79
HEALTH OFFICER	70
HIGHWAY DEPARTMENT	64
HOME HEALTH CARE, HOSPICE, & COMMUNITY SERVICE.....	84
HISTORICAL DISTRICT COMMISSION	75
LIBRARY TREASURER	52
LIBRARY TRUSTEES	49
LONG TERM DEBT SCHEDULE	35
OPEN SPACE COMMITTEE	83
PLANNING BOARD	74
POLICE DEPARTMENT	61
RECREATION COMMITTEE	78
RECYCLING (DUMP) COMMITTEE	72
SCHEDULE OF TOWN PROPERTY	46
SELECT BOARD REPORT	16
SPECIAL REVENUE FUNDS	31
STATEMENT OF RECEIPTS	28
SUMMARY INVENTORY VALUATION	47
TAX COLLECTOR	53
TAX RATE CALCULATION 2005	48
TOWN CLERK	58
TOWN LIBRARY DIRECTOR	50
TOWN MEETING 2005	18
TOWN OFFICERS	3
TOWN WARRANT	10
TRUST FUNDS	37
VILLAGE PLANNING COMMITTEE	82
VITAL STATISTICS	58
WATER COMMISSION	69
WATER RENTS COLLECTOR	40
WELFARE OFFICER	70
ZONING BOARD OF ADJUSTMENT	76

ANNUAL REPORTS
of the
TOWN OFFICERS
of
HANCOCK, NEW HAMPSHIRE

FOR THE YEAR ENDING DECEMBER 31, 2005

TOWN OFFICERS

ELECTED BY TOWN

TERM EXPIRES

MODERATOR

Richard Haskins 2007

SELECT BOARD

John Hayes 2006

Lawrence Schwartz 2007

Margaret Carlson 2008

TOWN TREASURER

Neal Cass 2008

Barbara E. Caverly, Assistant

Linda Coughlan, Deputy

TOWN CLERK

Elizabeth Grosjean 2008

Joan Joseph, Deputy

TAX COLLECTOR

Elaine Paquette 2008

Joan Joseph, Deputy

WATER RENT COLLECTOR

Martha Lawrence 2006

WATER COMMISSIONERS

Robert Fogg 2006

Robert Keil 2007

Jeffrey Wilder 2008

COMMON COMMISSIONERS

G. Jarvis Coffin 2006

Alison Kerwin 2007

Joan Schmidt 2008

LIBRARY TRUSTEE

Sara Dowse 2006

Ann E. Moller 2007

Walter Clark 2008

TRUSTEE OF TRUST FUNDS

Leonard H. Dowse, Chair 2006

John Carlson 2007

Woody Huntington 2008

SUPERVISORS OF CHECKLIST

Mary Garland	2006
Elizabeth Kerwin	2008
Elizabeth Pels	2010

SCHOOL BOARD REPRESENTATIVE

Daniel Harper-Lentricchia	2007
---------------------------	------

CEMETERY TRUSTEES

Ray Pierce	2006
Sandra Ceres Weston	2007
G. Jarvis Coffin	2008

APPOINTED BY THE SELECT BOARD

ADMINISTRATIVE ASSISTANT

Barbara E. Caverly

SECRETARY

Linda E. Coughlan

FIRE CHIEF

Nevan Cassidy

John Pirkey, 1st Assistant Chief Kurt Grasset, 2nd Assistant Chief

OVERSEER OF HEALTH AND WELFARE

Linda E. Coughlan

Peter Hopkins, Health Deputy

AUDITORS

Plodzik and Sanderson Professional Association

ROAD AGENT

Kurtis Grasset

HIGHWAY CREW

Albert Anderson	Allen Young
Jason Roiko	Michael Greene

CHIEF OF POLICE

Steven A. Baldwin

POLICE OFFICERS

Mark Wattendorf
Evelyn Mitchell
Brian Giammarino John Minichiello

AGENT FOR TOWN CLOCK

Robert A. Fogg, Sr.

FEMA/ADA COORDINATOR

Don Briggs

PLANNING BOARD RSA 673:2

5 or 7 Members

	<u>TERM EXPIRES</u>
John Jordan	2006
Douglas Bowen, Chair – Resigned in July	2006
Carolyn Boland	2006
John Hayes	Ex Officio – Voting Member
Mark Stevens	2007
Stephen Froling, Chair	2007
John Carlson	2008
Roberta Nylander	2008
Tom Bates, Alt.	2008

ZONING BOARD OF ADJUSTMENT RSA 673:3

5 Members

Jon Grosjean	2006
Elizabeth Pels	2007
Ken Chester, Alt.	2007
Dan LaPlante	2007
Alison Rossiter, Alt.	2007
Leonard Dowse, Chair	2008
Dan Beers	2008
Lawrence Schwartz	For the Select Board

CONSERVATION COMMISSION RSA 36-A:2

3-7 Members

Holly Wilson, Alt. - Resigned	2006
Lee Baker	2006
Margaret Carlson	For the Select Board
Ron Mack, Co-Chair	2006
Eric Aldrich, Alt.	2007
Paul Faber, Alt.	2007
Stephen Froling	2007
Dennis Rossiter	2008
William Elliott, Co-Chair	2008
Francelia Clark	2008
Mark Ellingwood	2008

FOREST MANAGEMENT SUBCOMMITTEE

Robert Fogg	Water Commission
Mark Ellingwood	At Large
Margaret Carlson	For the Select Board

RECREATION COMMITTEE

Mary Welch	2006
Peter Gilmore - Moved	2006
Peter Sandback	2006
Charles Kerwin	2006
Tom Ball	2006
Nancy Adams - "Happenings Staff"	
Margaret Carlson	For the Select Board
Jeff Wilder	2007

RECREATION SUB-COMMITTEE
CONCERT SERIES

Sara Sandback Sophia Rallis Chuck Welch

SEXTON

Kurtis Grasset

TOWN APPRAISER

Cross Country Appraisal Group, LLC

HISTORIC DISTRICT COMMISSION

Bobbi Coffin, Alt.	2006
Roberta Nylander	For Planning Board
John Hayes	For the Select Board
Glenda Lewis	2007
Robert Short	2008
David Robinson	2008
Robert Short	2008

HANCOCK COMMUNITY HOUSING AUTHORITY

Kris Mathewson	2006
Nancy Macalaster	2007
Richard Amidon	2008
Wayne Gordon	2008
John Jordan	2009

BUILDING INSPECTOR

Peter Hopkins
Charles Stevenson, Deputy

TRANSFER/RECYCLE COMMITTEE

Allen Welch	2006
Richard Bell	2006
Clay Sherman	2006
Lawrence Schwartz	For the Select Board
Kurtis Grassett	Road Agent
Wayne Fisher	Well Monitor
Dennis Caldwell	2007
George Salazar	2007
Pierce Rigrod	2008

BALLOT CLERKS

Barbara Caverly	Neal Cass	Anthony Brown
Linda Coughlan	Nancy Adams	Clay Sherman
Eleanor Admidon	Judy Zanca	Elinor Johnson
Kathleen Villeneuve	Nancy Musarra	

MEMORIAL DAY-2005

Kenneth Davis, Co-Chair Hank Drury Dr. Robert Benoit, Co-Chair
Paul Daly Howard Weston

OLD HOME DAY-2005

Cindy Cadot Marylou O'Neil
Anne Graves Kin Shilling
Pam & Jim Hall Eric & Adine Aldrich

CONTOOCOOK/NORTH BRANCH LOCAL ADVISORY COMMITTEE

Edward R. (Ted) Leach
Richard Bell

APPOINTED BY RECREATION COMMITTEE

LIFEGUARDS

Nancy Gladding, Waterfront Director
Alexis Blanchette Leigh McCallan Nathalie Morse Woodbury Roland

SUMMER RECREATION PROGRAM

Greg Cass, Director
Sara Paro Emma Harper-Lentricchia Landi Morris

VILLAGE PLANNING COMMITTEE

Ray Pierce, Chair
Pat Fairchild Jim Gamble Frank Guerra Andy Kerwin
Scott Manning Howard Mansfield Tom Pisaturo Tibby Tobey

OPEN SPACE COMMITTEE

Bill Elliott	Paul Faber	Ron Mack
Don & Lillian Stokes	Mary Lou O'Neil	Diane Miller
Karen Primiano	Kim & Scott Cunningham	Tom Faber
Steve Froling	Ducky Gardner	Evelein Bacharach
Meade Cadot	Claire Naylor	John Richardson
Sandy Taylor	Jonathan Dowse	Vicki Steifel
Sara Dowse	Charlie Daloz	Bill Tapley
Eleanor Briggs	Lee Baker	

APPOINTED BY STATE

FOREST FIRE WARDEN

Nevan P. Cassidy-P

APPOINTED BY SELECTMEN ON RECOMMENDATION OF FIRE WARDEN

DEPUTY FIRE WARDENS

Kurtis Grasset - P John Pirkey - P
Aaron Blanchette Jon Grosjean Edward Coughlan, Jr.
P = Gives Burn Permits

APPOINTED BY MODERATOR

ADVISORY COMMITTEE

Alfred Guillette	2006
Desmond Ford	2006
Catherine Cambal-Hayward	2007
Sean Kerwin	2007
Robert Short	2007
Mary Wisentaner	2008

HANCOCK TOWN LIBRARY

Amy Markus, Director
Shirley Kane, Librarian Susan Roper, Librarian
Linda J. Claff, Children's Librarian
Robert Nylander, Assistant Children's Librarian

REPRESENTATIVE TO GENERAL COURT

Gil Shattuck
Pamela Coughlin

CIP COMMITTEE

Alison Rossiter Stephen Froling
Neal Cass Jeff Wilder

FIREWORKS

John Hayes Neal Cass Ellen Kidd

WITH GRATITUDE AND APPRECIATION

**STATE OF NEW HAMPSHIRE
TOWN WARRANT
HANCOCK NH**

To the Inhabitants of the Town of Hancock, in the County of Hillsborough in said state qualified to vote in Town Affairs; You are hereby notified to meet at the **TOWN OFFICE BUILDING** in said Hancock on Tuesday, the fourteenth (14th) day of March 2006 at eight of the clock in the forenoon until seven of the clock in the evening, for ballot voting of Town Officers and all other matters requiring ballot vote; and, to meet at said **FIRE STATION** in said Hancock, on Saturday, the eighteenth (18th) day of March 2006 at nine of the clock in the morning, to act upon the following subjects:

1. To choose all necessary Town Officers for the year ensuing.
2. Are you in favor of the adoption of a proposal of the planning board to amend the Hancock Zoning Ordinance, which proposal comprises a comprehensive revision of the existing Hancock Zoning Ordinance and includes a comprehensive revision of the existing Hancock Historic District Ordinance and adopts an amended Building Code? The Planning Board recommends and approves the adoption of this proposal.
3. To see if the Town of Hancock will vote to raise and appropriate up to Two Hundred Fifteen Thousand dollars (\$215,000.00) for the purchase of a pumper fire truck; and to authorize the issuance of not more than Two Hundred fifteen Thousand dollars (\$215,000.00) of bonds or notes in accordance with the provisions of the Municipal Finance Act and to authorize the municipal officials to issue and negotiate such bonds or notes and to determine the rate of interest thereon; or take any other action relating thereto. The Select Board recommends this appropriation. **(2/3 Ballot Vote Required)**
4. To see if the Town of Hancock will vote to raise and appropriate One Million Five hundred Twenty-two Thousand Three Hundred Eighty-five dollars, (\$1,522,385.00) which represents the operating budget, inclusive of the Water Department operations. Said sum exclusive of all special or individual articles addressed; or take any other action relating thereto. **(Majority vote required)**
5. To see if the Town of Hancock will vote to raise and appropriate up to Three Thousand dollars (\$3,000.00) for the purpose of continuing the work of the Open Spaces Committee; or take any other action relating thereto. The Select Board recommends this appropriation. **(Majority vote required)**
6. To see if the Town of Hancock will vote to raise and appropriate up to Eleven Thousand dollars (\$11,000.00) to repair the metal roof on the Highway Barn; or take any other action relating thereto. The Select Board recommends this appropriation. **(Majority vote required)**

7. To see if the Town of Hancock will vote to raise and appropriate up to Three Thousand Five Hundred dollars (\$3,500.00) for the purpose of maintaining the trees along Main Street and in the Historic District; or take any other action relating thereto. The Select Board recommends this appropriation. **(Majority vote required)**

8. To see if the Town of Hancock will vote to raise and appropriate up to Thirteen Thousand dollars (\$13,000.00) for the purpose of improving the parking on Main Street from the Hancock Generations Salon past the Manning House; or take any other action relating thereto. The Select Board recommends this appropriation.

(Majority vote required)

9. To see if the Town of Hancock will vote to raise and appropriate up to Four Thousand Five Hundred dollars (\$4,500.00) to refinish the Town Hall floor; or take any other action relating thereto. Select Board recommends this appropriation.

Majority vote required)

10. To see if the Town of Hancock will vote to raise and appropriate up to Six Thousand dollars (\$6,000.00) to repair the Multi purpose Court; or take any other action relating thereto. The Select Board recommends this appropriation. **(Majority vote required)**

11. To see if the Town of Hancock will raise and appropriate up to Eight Thousand dollars (\$8,000.00) for the purpose of hiring an attorney to prosecute court cases brought by the police department; or take any other action relating thereto. The Select Board recommends this appropriation.

(Majority vote required)

12. To see if the Town of Hancock will raise and appropriate the sum of Three Thousand Seven Hundred Fifty dollars (\$3,750.00) for the purpose of funding The Grapevine Family & Community Resource Center programs and services for the people of Antrim, Bennington, Frankestown and Hancock. This amount represents the Town of Hancock's portion of the funds needed to support The Grapevine; or take any other action relating thereto. The Select Board recommends this appropriation. **(Majority vote required)**

13. To see if the Town of Hancock will vote to raise and appropriate up to Five Thousand Five Hundred dollars (\$5,500.00) to purchase a trailer-mounted generator; and, authorize the Select Board to apply for and accept any grants that may become available toward this purchase; or take any other action relating thereto. The SelectBoard recommends this appropriation.

(Majority vote required)

14. To see if the Town of Hancock will vote to raise and appropriate One Thousand Seven Hundred Fifty-seven dollars (\$1,757.00) for the repair and installation of storm windows on the second floor of the Post Office and, to take this sum from the fund balance and no amount to be raised by taxation. This sum represents the remaining balance of the 2003 Warrant Article (Post Office painting) which lapsed into the general fund at the end of the project; or take any other action relating thereto. The Select Board recommends this appropriation.

(Majority vote required)

15. To see if the Town of Hancock will adopt the provisions of the optional veterans' tax credit per RSA 72:28 II, which shall replace the standard veterans' tax credit in its entirety and shall not be in addition to, in accordance with RSA 72:27-a. The tax credit will be in the amount of One Hundred Fifty dollars (\$150.00) and shall be subtracted each year from the property tax on the veteran's residential property. To qualify for the optional veterans' tax credit any applicant must meet the criteria stated in RSA 72:28 IV and V; or take any other action relating thereto. The Select Board recommends this appropriation. **(Majority vote required)**

16. To see if the Town of Hancock will vote to raise and appropriate up to Fifty- Five Thousand dollars (\$55,000.00) for the purpose of rebuilding the section of Antrim Road from Evergreen Hill to the Delia Daniels Residence (#22 Antrim Road). This sum to come from fund balance (surplus) and no amount to be raised from taxation; or take any other action relating thereto. This is a non-lapsing article and will not lapse until the project is completed or by 2011, whichever is sooner. The Select Board recommends this appropriation. **(Majority vote required)**

17. To see if the Town of Hancock will vote to raise and appropriate the sum of ninety thousand dollars (\$90,000.00) for a complete revaluation. This sum to come from fund balance and no amount to be raised from taxation; or take any other action relating thereto. This is a non-lapsing article and will not lapse until the project is complete or by 2008, whichever is sooner. The Select Board recommends this appropriation. **(Majority vote required)**

18. To see if the Town of Hancock will vote to raise and appropriate a sum not to exceed Five Hundred Fifty Thousand Dollars (\$550,000.00) for the purpose of constructing a new bridge on Cavender Road to replace the one destroyed by floods in 2005. This sum will be offset by 75% from FEMA, 20% from the State of New Hampshire and 5% from the Town of Hancock; or take any other action relating thereto. The Select Board recommends this appropriation. **(Majority vote required)**

19. To see if the Town of Hancock will vote to raise and appropriate up to \$1,864.00 for the purpose of repairs and replacement of recreational facilities; and to authorize the withdrawal of this sum from the Hancock Recreation Fund (Revenue Fund) established for this purpose at the 1993 town meeting to fund this appropriation; or take any other action relating thereto. {No funds to be raised by taxation.} **(Majority vote required)**

20. To see if the Town of Hancock will vote to raise and appropriate up to \$2,300.00 for the purpose of repairs and replacement of town highway equipment; and to authorize the withdrawal of this sum from the Hancock Highway Special Revenue Fund established for this purpose at the 1999 town meeting to fund this appropriation; or take any other action relating thereto. {No funds to be raised by taxation.} **(Majority vote required)**

21. To see if the Town of Hancock will vote to raise and appropriate up to \$6,400.00 for the purpose of repairs and replacement of police equipment; and to authorize the withdrawal of this sum from the Hancock Police Equipment Repair/Replacement Fund (Revenue Fund) established for this purpose at the 1993 town meeting to fund this appropriation; or take any other action relating thereto. {No funds to be raised by taxation.} **(Majority vote required)**

22. To see if the Town of Hancock will vote to raise and appropriate up to \$460.00 for the purpose of purchasing baseball equipment and doing maintenance and repairs to the ball fields; and to authorize the withdrawal of this sum from the Hancock Baseball Fund (Revenue Fund) established for this purpose at the 1997 town meeting to fund this appropriation; or take any other action relating thereto. {No funds to be raised by taxation.} **(Majority vote required)**

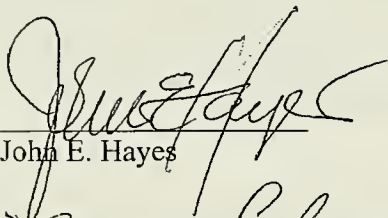
23. To see if the Town of Hancock will vote to raise and appropriate up to \$8,000.00 for the purpose of preservation and storage of the town's archival records; and to authorize the withdrawal of this sum from the Hancock History Fund (Revenue Fund) established for this purpose at the 1993 town meeting to fund this appropriation; or take any other action relating thereto. {No funds to be raised by taxation.} **(Majority vote required)**

24. To see if the Town of Hancock will vote to raise and appropriate up to \$850.00 for the purpose of repairs to the tennis court; and to authorize the withdrawal of this sum from the Hancock Tennis Court Fund (Revenue Fund) established for this purpose at the 1993 town meeting to fund this appropriation; or take any other action relating thereto. {No funds to be raised by taxation} **(Majority vote required)**

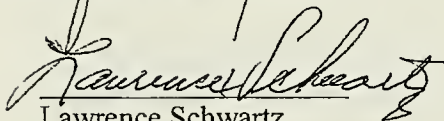
25. To see if the Town of Hancock will vote to authorize the Selectmen to accept the reports of auditors and committees as printed in the Town Report; or take any other action relating thereto. **(Majority vote required)**

26. To transact any other business that may legally come before said meeting.

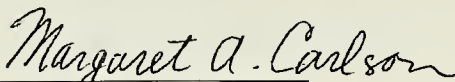
Given unto our hands and seal, this 14th day of February in the year of Our Lord Two Thousand and Six.



John E. Hayes



Lawrence Schwartz



Margaret A. Carlson

Town of Hancock Select Board

2005 REPORT FROM THE HANCOCK TOWN ADVISORY COMMITTEE

The Advisory Committee began meeting on November 15th this year. At that time the committee began reviewing the proposed expenses of the town departments as submitted by the various department heads.

As questions arose, the committee met with those departments which had significant expenses or changes from previous years. All budgets were reviewed with the underlying considerations of the necessity of the expense and the possibility of incurring it this year, or delaying it to some future date. It should be mentioned that this town continues to be served by dedicated, conscientious individuals, whose primary interest is the welfare of the town. The department heads' willingness to meet with the committee and review their operations was gratifying and constructive.

On January 16th, the committee met with the Select Board and presented their recommendations. It was not surprising that the Select Board had reached many of the same conclusions, and was perhaps even more stringent in their evaluations. The Advisory Committee concurs with the budget submitted for consideration at the annual town meeting.

Respectfully Submitted,

The Hancock Budget Advisory Committee

Sean Kerwin, Chair
Cathy Cambal-Hayward
Desmond Ford
Al Guillette
Mary Wisentaner
Robert Short

REPORT OF THE HANCOCK SELECT BOARD 2005 YEAR IN REVIEW

Certainly this past year will be remembered for the floods and subsequent damage that we, and surrounding towns suffered in October. Roads and bridges are still being repaired and the work will continue well into this year. On a positive note, it was reassuring to see how the town pulled together to weather the storm and its aftermath. Highway, Police, Fire, Select Board and Emergency Management were all involved in the process of making sure that proper steps were taken to insure the safety of all the citizens of Hancock.

Earlier in the year we were honored to present the Boston Post Cane to our oldest resident, Catherine Moore, on her 100th birthday. We were also pleased to acknowledge the accomplishments of two of our most valued employees, Albert Anderson who attained the prestigious level of Senior Road Scholar and Allen Young who attained the level of Road Scholar 1. We regretfully accepted the resignation of Doug Bowen as Chair of the Planning Board primarily due to the well-balanced, positive leadership he had demonstrated over the course of many years. We were pleased to welcome Stephen Froling as the new chair of the Planning Board and were also pleased to welcome Margaret Carlson to the Select Board. We are indeed fortunate to have such fine people involved in town matters.

There was much activity on Main Street during the course of the year. On the north side, an experimental sidewalk and curbing were installed in front of the Mollers and the Library. On the south side, the temporary fence in front of Fiddleheads was removed, the sidewalk was lowered, a new gravel surface was installed and new curbing was put in place, making this area much safer and more useable. In addition, there was a noticeable difference along Main Street and on the Common after the trees were pruned and trimmed under the direction of the Village Planning Committee and the Common Commissioners.

The Hazardous Mitigation Committee completed its task of identifying past and potential hazards and constructed a plan to deal with them in the future. This plan was sent off to FEMA where it was approved and later accepted and adopted by the Select Board. Elements of this plan have now proven to be most useful in the aftermath of the floods. Hats off to Don Briggs and his committee for their hard work.

Our Independence Day celebration and fireworks along with Old Home Days weekend were typical of what makes Hancock so special. It takes a big commitment from all those that volunteer their time to make these events happen and their efforts are much appreciated. During Old Home Days the town was the recipient of a very special plaque presented to us by the New Hampshire Association for the Blind honoring the many achievements of Emma Coolidge Weston who founded the Association here in Hancock in 1912. Emma was a very special woman and we were deeply moved and proud that she was a resident of the town.

Throughout the year Larry Schwartz has been working diligently with the Selectmen's Advisory Committee to the ConVal School District in an effort to keep the School Board and school administrators aware of the concerns of the town. His efforts have resulted in a number of positive changes and proposals. Since most of our tax dollars are spent on the schools, it's reassuring to know that Larry is on the case.

We would be remiss if we did not thank Barbara Caverly and Linda Coughlan for their daily advice and assistance as well as all those who participate in the administration of the town. Thanks also to all the volunteers who serve on the town commissions, committees, and boards. Your efforts are much appreciated and valued.

Respectfully submitted for the Select Board by John Hayes

SUMMARY 2005 TOWN MEETING MINUTES

ARTICLE 1: Town officers elected by **BALLOT** on March 8th, 2005. Moderator Ward read the results of the March 8th election.

ARTICLE 2: Voted by a show of cards to see if the Town of Hancock would raise and appropriate one million three hundred sixty seven thousand three hundred twenty five dollars (\$1,367,325.00) which represents the operating budget, inclusive of the Water Department operations. The Article **PASSED** unanimously.

ARTICLE 3: Voted by a **BALLOT** to see if the Town of Hancock would raise and appropriate up to ninety thousand dollars (\$90,000) to purchase a 6-wheel dump truck and associated plow equipment and to authorize the issuance of not more than ninety thousand (\$90,000) of bonds or notes in accordance with the provisions of the Municipal Finance Act and to authorize the municipal officials to issue and negotiate such bonds or notes and to determine the rate of interest thereon. Larry Schwartz moved that the Town of Hancock vote to raise and appropriate up to eighty eight thousand dollars (\$88,000.00) for the purchase of a 6-wheel dump truck and associated plow equipment. The amount had been lowered to \$88,000.00 dollars because the bids came in lower than expected. The amended Article **PASSED** by **BALLOT** Yes 166, No -1.

Laurie Bryan administered the Oath of Office to the newly elected officials present at the meeting.

ARTICLE 4: Voted by a show of cards to see if the Town of Hancock would raise and appropriate up to four thousand dollars six hundred dollars (\$4,600.00) for the purpose of continuing the work of the Open Spaces Committee, up to \$3,000.00 of said sum to be spend on additional research and up to \$1,600.00 of said sum to be spent on expenses incurred by the Open Space Committee. The Article **PASSED** unanimously.

ARTICLE 5: Voted by a show of cards to see if the Town of Hancock would adopt the provisions of the optional veterans' tax credit per RSA 72:28 II, which shall replace the standard veterans' tax credit in its entirety and shall not be in addition to, in accordance with RSA 72:27-a. Tax credit will be in the amount of one hundred dollars (\$100.00) and shall be subtracted each year from property tax on the veteran's residential property. The article **PASSED** unanimously.

ARTICLE 6: Voted by a show of cards to see if the Town of Hancock would raise and appropriate up to two thousand five hundred dollars (\$2,500.00) toward the fireworks display traditionally held on July 3rd of each year, with the balance coming from donations. A suggestion was made to include the \$2,500 in the Selectmen's Budget Line Item: Patriotic Purposes. A show of hands supported this suggestion. The Article **PASSED** unanimously.

ARTICLE 7: Voted by a show of cards to see if the Town of Hancock would raise and appropriate up to twenty-six thousand five hundred twenty six dollars (\$26,526.00) for the purchase of a new Ford Crown Victoria police cruiser. The Article **PASSED** unanimously.

ARTICLE 8: Voted by a show of cards to see if the Town of Hancock would raise and appropriate up to five thousand dollars (\$5,000.00) for the purpose of maintaining the trees along Main Street and in the Historic District. Laurie Bryan moved that the Town of Hancock vote to raise up to three thousand dollars (\$3,000.00) for the purpose of maintaining the trees along Main Street and in the Historic District. The amount of the appropriation was lowered to \$3,000.00 because estimates came in lower than expected. The amended Article **PASSED** unanimously.

ARTICLE 9: Voted by a show of cards to see if the Town of Hancock would raise and appropriate up to two thousand five hundred dollars (\$2,500.00) for the purpose of creating and installing approximately 100 feet of new sidewalk on the north side of Main Street. The new sidewalk will consist of test sections made from different gravel compositions that are intended to blend in with the existing surroundings. The Article **PASSED** unanimously.

ARTICLE 10: Voted by a show of cards to see if the Town of Hancock would raise and appropriate up to seven thousand five hundred dollars (\$7,500.00) to install a three-zone split air conditioning system in the town offices. The article **PASSED** unanimously.

ARTICLE 11: Voted by a show of cards to see if the Town of Hancock would reclassify as a Class A trail pursuant to the provisions of RSA 231-A the Class VI portion of Mill Road starting 50' east of the Albert Pels driveway and continuing across the bridge to a point 50' west of the Albert Garand driveway (approximately 550'). The article **PASSED** unanimously.

ARTICLE 12: Voted by a show of cards to see if the Town of Hancock would convey to the Hancock Community Housing Authority the Right-To-Use, in perpetuity, the following property, subject to terms and conditions that the Select Board may deem appropriate, and for the purpose of providing affordable housing for the Town of Hancock elderly residents: Map U04, Lot 73, the Old Fire Station. The transfer of a Right-To-Use for this property would be contingent upon the satisfactory submission of information confirming the capability of the property to support a proper sewage disposal system. The Hancock Community Housing Authority shall submit this information to the Hancock Select Board. The Hancock Community Housing Authority shall be obligated to revert the property to the Town should it cease to be used for the purposes enumerated in this article. The Article **PASSED**, Yes – 106, No – 42.

ARTICLE 13: Voted by a show of cards to see if the Town of Hancock would convey to the Hancock Community Housing Authority the Right-to-Use, in perpetuity, the following properties, subject to terms and conditions that the Select Board may deem appropriate, for the purpose of providing affordable housing for the Town of Hancock elderly residents: Map U06, Lot 2A, the old Town Barn site on Longview Road and Map U07, Lot 4A, the 1.8 acre lot on Longview Road. The transfer of a Right-To-Use for these properties will be contingent upon the satisfactory submission of information confirming the capability of each property to support a proper sewage disposal system. The Hancock Community Housing Authority shall submit this information to the Hancock Select Board. The Hancock Community Housing Authority shall be obligated to revert the property to the Town should it cease to be used for the purposes enumerated in this article. A motion to was made to not consider the 1.8 acre lot in the warrant article. A motion was made to **TABLE** the motion. The motion to **TABLE** was **VOTED** by a show of cards and **PASSED**. A motion to return the original motion to the floor was voted on by a show of cards, and **FAILED**. There was no challenge.

ARTICLE 14: Voted by a show of cards to see if the Town of Hancock would raise and appropriate up to eleven thousand dollars (\$11,000.00) for the purpose and repairs and replacement of recreational facilities; and to authorize withdrawal of this sum from the Hancock Recreation Fund. The article **PASSED** unanimously.

ARTICLE 15: Voted by a show of cards to see whether the Town of Hancock would raise and appropriate up to three thousand six hundred fifty dollars (\$3,650.00) for the purpose of repairs and replacement of town highway equipment and to authorize the withdrawal of this sum from the Hancock Highway Special Revenue Fund. The article **PASSED** unanimously.

ARTICLE 16: Voted by a show of cards to see if the Town of Hancock would raise and appropriate up to five thousand eight hundred dollars (\$5,800.00) for the purpose of repairs and replacement of police equipment and to authorize the withdrawal of this sum from the Hancock Police Equipment Repair/Replacement Fund. The article **PASSED** unanimously.

ARTICLE 17: Voted by a show of cards to see if the Town of Hancock would raise and appropriate up to two thousand six hundred dollars (\$2,600.00) for the purpose of purchasing baseball equipment and doing maintenance and repairs to the ball fields and to authorize the withdrawal of this sum from the Hancock Baseball Fund. The article **PASSED** unanimously.

ARTICLE 18: Voted by a show of cards to see if the Town of Hancock would raise and appropriate up to seven thousand nine hundred dollars (\$7,900.00) for the purpose of preservation and storage of the town's archival records and to authorize the withdrawal of this sum from the Hancock History Fund. The Article **PASSED** unanimously.

ARTICLE 19: Voted by a show of cards to see if the Town of Hancock would raise and appropriate up to two thousand eight hundred thirty dollars (\$2,830.00) for the purpose of repairs to the tennis court and to authorize the withdrawal of this sum from the Hancock Tennis Court Fund. The Article **PASSED** unanimously.

ARTICLE 20: Voted by a show of cards to see if the Town of Hancock would authorize the Selectmen to accept the reports of the auditors and committees as printed in the Town Report. The article **PASSED** unanimously. A motion to adjourn was made by Steve Froling and seconded. The motion was **VOTED** by a voice vote and **FAILED**.

ARTICLE 21: To transact any other business that may legally come before said meeting. Desmond Ford spoke in appreciation of work done to support the Advisory Committee. Barbara Campbell voiced concern about truck traffic on her road. There being no other business, the meeting adjourned at 12:25 p.m.

BUDGET OF THE TOWN/CITY

OF: HANCOCK

Appropriations and Estimates of Revenue for the Ensuing Year January 1, 2006 to December 31, 2006

or Fiscal Year From _____ to _____

IMPORTANT:

Please read RSA 32:5 applicable to all municipalities.

1. Use this form to list the entire budget in the appropriate recommended and not recommended area. This means the operating budget and all special and individual warrant articles must be posted.
2. Hold at least one public hearing on this budget.
3. When completed, a copy of the budget must be posted with the warrant. Another copy must be placed on file with the town clerk, and a copy sent to the Department of Revenue Administration at the address below.

This form was posted with the warrant on (Date): February 21, 2006

GOVERNING BODY (SELECTMEN)

Please sign in ink.

John E Hayes _____

Lawrence Schwartz _____

Margaret Carlson _____

THIS BUDGET SHALL BE POSTED WITH THE TOWN WARRANT

FOR DRA USE ONLY

NH DEPARTMENT OF REVENUE ADMINISTRATION
 MUNICIPAL SERVICES DIVISION
 P.O. BOX 487, CONCORD, NH 03302-0487
 (603)271-3397

1	2	3	4	5	6	7
Acct. #	PURPOSE OF APPROPRIATIONS (RSA 32:3,V)	Warr. Art.#	Appropriations Prior Year As Approved by DRA	Actual Expenditures Prior Year	Appropriations Ensuing FY (RECOMMENDED)	Appropriations Ensuing FY (NOT RECOMMENDED)
GENERAL GOVERNMENT			XXXXXXXXXX	XXXXXXXXXX	XXXXXXXXXX	XXXXXXXXXX
4130-4139	Executive		135419	143175	129833	
4140-4149	Election,Reg.& Vital Statistics		13604	13512	17930	
4150-4151	Financial Administration		13641	13412	14332	
4152	Revaluation of Property					
4153	Legal Expense		10000	7325	8000	
4155-4159	Personnel Administration		177480	181824	209437	
4191-4193	Planning & Zoning		2000	2431	2525	
4194	General Government Buildings		43323	38921	48304	
4195	Cemeteries		7338	7252	7588	
4196	Insurance		15075	22774	22575	
4197	Advertising & Regional Assoc.		2000	2000	2000	
4199	Other General Government					
PUBLIC SAFETY			XXXXXXXXXX	XXXXXXXXXX	XXXXXXXXXX	XXXXXXXXXX
4210-4214	Police		166904	165649	197665	
4215-4219	Ambulance		6386	6386	5727	
4220-4229	Fire		67471	59523	68379	
4240-4249	Building Inspection		6500	2611	5550	
4290-4298	Emergency Management		600	443	504	
4299	Other (Incl. Communications)					
AIRPORT/AVIATION CENTER			XXXXXXXXXX	XXXXXXXXXX	XXXXXXXXXX	XXXXXXXXXX
4301-4309	Airport Operations					
HIGHWAYS & STREETS			XXXXXXXXXX	XXXXXXXXXX	XXXXXXXXXX	XXXXXXXXXX
4311	Administration		56907	57343	59732	
4312	Highways & Streets		404470	367471	386381	
4313	Bridges		2500	17337	500	
4316	Street Lighting		2160	2392	2400	
4319	Other					
SANITATION			XXXXXXXXXX	XXXXXXXXXX	XXXXXXXXXX	XXXXXXXXXX
4321	Administration					
4323	Solid Waste Collection					
4324	Solid Waste Disposal		80386	77780	81473	
4325	Solid Waste Clean-up					
4326-4329	Sewage Coll. & Disposal & Other		7600	7030	3500	

1	2	3	4	5	6	7
Acct. #	PURPOSE OF APPROPRIATIONS (RSA 32:3,V)	Warr. Art.#	Appropriations Prior Year As Approved by DRA	Actual Expenditures Prior Year	Appropriations Ensuing FY (RECOMMENDED)	Appropriations Ensuing FY (NOT RECOMMENDED)
WATER DISTRIBUTION & TREATMENT			XXXXXXXXXX	XXXXXXXXXX	XXXXXXXXXX	XXXXXXXXXX
4331	Administration					
4332	Water Services		40179	40179	41097	
4335-4339	Water Treatment, Conserv.& Other					
ELECTRIC			XXXXXXXXXX	XXXXXXXXXX	XXXXXXXXXX	XXXXXXXXXX
4351-4352	Admin. and Generation					
4353	Purchase Costs					
4354	Electric Equipment Maintenance					
4359	Other Electric Costs					
HEALTH			XXXXXXXXXX	XXXXXXXXXX	XXXXXXXXXX	XXXXXXXXXX
4411	Administration					
4414	Pest Control					
4415-4419	Health Agencies & Hosp. & Other		5741	4980	5241	
WELFARE			XXXXXXXXXX	XXXXXXXXXX	XXXXXXXXXX	XXXXXXXXXX
4441-4442	Administration & Direct Assist.					
4444	Intergovernmental Welfare Pymnts					
4445-4449	Vendor Payments & Other		12800	6785	12850	
CULTURE & RECREATION			XXXXXXXXXX	XXXXXXXXXX	XXXXXXXXXX	XXXXXXXXXX
4520-4529	Parks & Recreation		23043	17361	22302	
4550-4559	Library		49178	47120	51464	
4583	Patriotic Purposes		6900	6707	9400	
4589	Other Culture & Recreation					
CONSERVATION			XXXXXXXXXX	XXXXXXXXXX	XXXXXXXXXX	XXXXXXXXXX
4611-4612	Admln.& Purch. of Nat. Resources		800	814	800	
4619	Other Conservation					
4631-4632	REDEVELOPMENT & HOUSING					
4651-4659	ECONOMIC DEVELOPMENT					
DEBT SERVICE			XXXXXXXXXX	XXXXXXXXXX	XXXXXXXXXX	XXXXXXXXXX
4711	Princ.- Long Term Bonds & Notes		60000	60000	87635	
4721	Interest-Long Term Bonds & Notes		16028	16028	17261	
4723	Int. on Tax Anticipation Notes					
4790-4799	Other Debt Service					

1	2	3	4	5	6	7
Acct. #	PURPOSE OF APPROPRIATIONS (RSA 32:3,V)	Warr. Art.#	Appropriations Prior Year As Approved by DRA	Actual Expenditures Prior Year	Appropriations Ensuing FY (RECOMMENDED)	Appropriations Ensuing FY (NOT RECOMMENDED)
CAPITAL OUTLAY			XXXXXXXXXX	XXXXXXXXXX	XXXXXXXXXX	XXXXXXXXXX
4901	Land					
4902	Machinery, Vehicles & Equipment					
4903	Buildings					
4909	Improvements Other Than Bldgs.					
OPERATING TRANSFERS OUT			XXXXXXXXXX	XXXXXXXXXX	XXXXXXXXXX	XXXXXXXXXX
4912	To Special Revenue Fund					
4913	To Capital Projects Fund					
4914	To Enterprise Fund					
	Sewer-					
	Water-					
	Electric-					
	Airport-					
4915	To Capital Reserve Fund					
4916	To Exp.Tr.Fund-except #4917					
4917	To Health Maint. Trust Funds					
4918	To Nonexpendable Trust Funds					
4919	To Fiduciary Funds					
SUBTOTAL 1			1436433	1396565	1522385	

If you have a line item of appropriations from more than one warrant article, please use the space below to identify the make-up of the line total for the ensuing year.

Acct. #	Warr. Art. #	Amount	Acct. #	Warr. Art. #	Amount

MS-6	Budget - Town/City of	HANCOCK				FY 2006	
SPECIAL WARRANT ARTICLES							
Special warrant articles are defined in RSA 32:3,VI, as appropriations: 1) in petitioned warrant articles; 2) appropriations raised by bonds or notes; 3) appropriation to a separate fund created pursuant to law, such as capital reserve funds or trust funds; 4) an appropriation designated on the warrant as a special article or as a nonlapsing or nontransferable article.							
1	2	3	4	5	6	7	
Acct. #	PURPOSE OF APPROPRIATIONS (RSA 32:3,V)	Warr. Art.#	Appropriations Prior Year As Approved by DRA	Actual Expenditures Prior Year	Appropriations Ensuing FY (RECOMMENDED)	Appropriations Ensuing FY (NOT RECOMMENDED)	
4152	Revaluation	17			90000		
4220	Pumper Fire Truck	3			215000		
4312	Antrim Road Rebuild	16			55000		
4313	Cavender Road Bridge	18			550000		
4611	Open Space	5	4600	3500	3000		
SUBTOTAL 2 RECOMMENDED			XXXXXXXXXX	XXXXXXXXXX	913000	XXXXXXXXXX	
INDIVIDUAL WARRANT ARTICLES							
"Individual" warrant articles are not necessarily the same as "special warrant articles". Individual warrant articles might be negotiated cost items for labor agreements or items of a one time nature you wish to address individually.							
1	2	3	4	5	6	7	
Acct. #	PURPOSE OF APPROPRIATIONS (RSA 32:3,V)	Warr. Art.#	Appropriations Prior Year As Approved by DRA	Actual Expenditures Prior Year	Appropriations Ensuing FY (RECOMMENDED)	Appropriations Ensuing FY (NOT RECOMMENDED)	
4194	Generator	13			5,500		
4210	Police Prosecutor	11			8000		
4415	The Grapevine	12			3750		
4194	Highway Barn roof	6			11000		
4194	Town Hall Floor repair	9			4500		
4194	m Windows-Post Office Bldg	14			1757		
4520	Main Street trees	7			3500		
4520	Main Street Parking	8			13000		
4520	Multi Purpose court repair	10			6000		
4520	Recreation Special Rev.	19	11000	11000	1864		
4312	Highway Special Revenue	20	3650	2442	2300		
4210	Police Special Revenue	21	5800	2964	6400		
4520	Baseball Special Revenue	22	2600	2396	460		
4520	ennis Court Special Revenue	24	2830	0	850		
4140	History Special Revenue	23	7900	0	8000		
SUBTOTAL 3 RECOMMENDED			XXXXXXXXXXXXXXXXXXXX		76,881	XXXXXXXXXXXX	

1	2	3	4	5	6
Acct. #	SOURCE OF REVENUE	Warr. Art.#	Estimated Revenues Prior Year	Actual Revenues Prior Year	Estimated Revenues Ensuing Year
TAXES			XXXXXXXXXX	XXXXXXXXXX	XXXXXXXXXX
3120	Land Use Change Taxes - General Fund		10000	76077	56000
3180	Resident Taxes				
3185	Timber Taxes		12000	29759	22500
3186	Payment in Lieu of Taxes		30000	29795	30000
3189	Other Taxes				
3190	Interest & Penalties on Delinquent Taxes		16400	21945	18000
	Inventory Penalties				
3187	Excavation Tax (\$.02 cents per cu yd)		300	66	100
LICENSES, PERMITS & FEES			XXXXXXXXXX	XXXXXXXXXX	XXXXXXXXXX
3210	Business Licenses & Permits		5000	7079	7000
3220	Motor Vehicle Permit Fees		285700	300225	300000
3230	Building Permits		8000	9074	8500
3290	Other Licenses, Permits & Fees		2900	2614	2700
3311-3319	FROM FEDERAL GOVERNMENT			69108	412500
FROM STATE			XXXXXXXXXX	XXXXXXXXXX	XXXXXXXXXX
3351	Shared Revenues		13635	13635	13635
3352	Meals & Rooms Tax Distribution		60075	65597	65597
3353	Highway Block Grant		85575	85575	83021
3354	Water Pollution Grant				
3355	Housing & Community Development				
3356	State & Federal Forest Land Reimbursement				
3357	Flood Control Reimbursement		6137	4514	4514
3359	Other (Including Railroad Tax)				110000
3379	FROM OTHER GOVERNMENTS				
CHARGES FOR SERVICES			XXXXXXXXXX	XXXXXXXXXX	XXXXXXXXXX
3401-3406	Income from Departments		33900	46122	43750
3409	Other Charges				
MISCELLANEOUS REVENUES			XXXXXXXXXX	XXXXXXXXXX	XXXXXXXXXX
3501	Sale of Municipal Property		600	17044	300
3502	Interest on Investments		4200	19472	16600
3503-3509	Other		27158	27664	29931

1	2	3	4	5	6
Acct. #	SOURCE OF REVENUE	Warr. Art.#	Estimated Revenues Prior Year	Actual Revenues Prior Year	Estimated Revenues Ensuing Year
INTERFUND OPERATING TRANSFERS IN			XXXXXXXXXX	XXXXXXXXXX	XXXXXXXXXX
3912	From Special Revenue Funds		33780		19874
3913	From Capital Projects Funds				
3914	From Enterprise Funds				
	Sewer - (Offset)				
	Water - (Offset)		40179	40179	41097
	Electric - (Offset)				
	Airport - (Offset)				
3915	From Capital Reserve Funds				
3916	From Trust & Fiduciary Funds		4888	3763	1652
3917	Transfers from Conservation Funds				
OTHER FINANCING SOURCES			XXXXXXXXXX	XXXXXXXXXX	XXXXXXXXXX
3934	Proc. from Long Term Bonds & Notes		88000	87576	215000
	Amount VOTED From F/B ("Surplus")				146757
	Fund Balance ("Surplus") to Reduce Taxes		40000	2500	60000
TOTAL ESTIMATED REVENUE & CREDITS			808427	993163	1709028

****BUDGET SUMMARY****

	Prior Year	Ensuing Year
SUBTOTAL 1 Appropriations Recommended (from page 4)	1436433	1522385
SUBTOTAL 2 Special Warrant Articles Recommended (from page 5)	4600	913000
SUBTOTAL 3 "Individual" Warrant Articles Recommended (from page 5)		76881
TOTAL Appropriations Recommended	1897590	2512266
Less: Amount of Estimated Revenues & Credits (from above)	1089660	-1709028
Estimated Amount of Taxes to be Raised	807930	803238

<u>RECEIPTS: 2004</u>	<u>Budget</u>	<u>Actual</u>
<u>TAXES:</u>		
Land Use Change	\$ 10,000.00	\$ 76,077.00
Yield Taxes	\$ 12,000.00	\$ 29,759.00
Payment In Lieu	\$ 30,000.00	\$ 29,795.00
Interest-Property	\$ 6,000.00	\$ 10,567.00
Interest - Yield/Land Use	\$ -	\$ 178.00
Interest/Costs-Liens	\$ 10,000.00	\$ 10,827.00
Misc. Fees	\$ 100.00	\$ 308.00
Excavation Tax	\$ 300.00	\$ 66.00

LICENSES-PERMITS-FEES

Planning Board	\$ 1,000.00	\$ 1,569.00
Board of Adjustment	\$ 1,200.00	\$ 1,567.00
Motor Vehicle Permits	\$ 280,000.00	\$ 294,228.00
Town Clerk Decals	\$ 5,700.00	\$ 5,998.00
Clerk's Town Fees	\$ 800.00	\$ 690.00
Dog Licenses	\$ 2,000.00	\$ 1,899.00
Cable Franchise Fee	\$ 5,000.00	\$ 7,079.00
Returned Check Fees	\$ 100.00	\$ 25.00
Building Permits	\$ 8,000.00	\$ 9,074.00

DEPARTMENTAL INCOME

Police-Miscellaneous	\$ -	\$ 8,629.00
Highway Dept.	\$ 2,000.00	\$ 701.00
Copies-Ordinances	\$ 700.00	\$ 666.00
Computer Lists	\$ 300.00	\$ 200.00
Recreation-Summer Prog.	\$ 3,000.00	\$ 2,530.00
Recreation-General	\$ 2,200.00	\$ 2,350.00
Old Home Day	\$ 4,000.00	\$ 4,343.00
Burials	\$ 3,000.00	\$ 3,375.00
Miscellaneous	\$ 475.00	\$ 701.00

STATE REVENUES

NH Shared Revenue	\$ 13,635.00	\$ 13,635.00
NH Meals-Rooms	\$ 60,075.00	\$ 65,597.00
Highway Block Grant	\$ 85,575.00	\$ 85,575.00
State-Federal Flood	\$ 6,137.00	\$ 4,514.00
State-Damage/vehicular accident	\$ -	\$ 1,410.00
FEMA Storm Grants	\$ -	\$ 69,108.00

TRANSFER STATION REVENUES

Sale of Recyclables	\$ 14,400.00	\$ 14,331.00
Tire Disposal	\$ 500.00	\$ 493.00
Sale of Metals	\$ 900.00	\$ 2,946.00
Freon	\$ -	\$ 655.00

MISCELLANEOUS REVENUES

Interest-NOW Account	\$	2,200.00	\$	2,874.00
Interest-PDIP	\$	2,000.00	\$	16,598.00
Rent-Post Office	\$	24,000.00	\$	23,886.00
Rent-Preschool	\$	1,125.00	\$	1,125.00
Rent-Garland house	\$	158.00	\$	600.00
Worker's Comp.	\$	-	\$	127.00
Property-Liability	\$	1,500.00	\$	-
Unemployment Comp	\$	-	\$	105.00
Other - Health Ins. Reimbursement	\$	-	\$	1,671.00
Sale of Town Property	\$	300.00	\$	15,594.00
Cemetery Lot Sales	\$	-	\$	1,450.00
Transfer-Trust Funds	\$	4,888.00	\$	3,763.00
Proceeds - Long Term Notes		<hr/>	\$	<hr/> 87,576.00
 TOTAL	\$	605,268.00	\$	916,834.00

Neal A. Cass
Town Treasurer

TOWN OF HANCOCK
REPORT OF THE TREASURER

Statement of Town Funds

As of December 31, 2005

General Fund

Balance as of 01-01-2005	1,365,694.45	
Interest Earned	19,472.24	
Income From All Sources	5,213,270.22	
Select Boards Orders Paid	<u>(4,951,130.62)</u>	
Balance 12-31-2005		1,647,306.29
<u>Location of Funds</u>	<u>1/1/2005</u>	<u>12/31/2005</u>
Ocean National Bank	518,313.41	239,045.92
NHPDIP	<u>847,381.04</u>	<u>1,408,260.37</u>
Total	1,365,694.45	1,647,306.29

Conservation Fund (Ocean National)

Balance as of 01-01-2005	19,901.06	
Interest Earned	81.45	
Transfers In	6,047.50	
Transfers Out	<u>(5,950.00)</u>	
Balance 12-31-2005		20,080.01

Open Space Conservation Fund (NHPDIP)

Balance as of 01-01-2005	7,407.47	
Interest Earned	192.35	
Transfers In	5,950.00	
Transfers Out	<u>(1,525.00)</u>	
Balance 12-31-2005		12,024.82

Water Fund (NHPDIP)

Balance as of 01-01-2005	33,793.69	
Interest Earned	946.88	
Transfers In	17,485.11	
Transfers Out	<u>(1,715.00)</u>	
Balance 12-31-2005		50,510.68

ESCROW FUNDS HELD BY THE TOWN

Boldini Escrow Fund (Ocean National)

Balance as of 01-01-2005	1,643.46	
Interest Earned	<u>4.11</u>	
Balance 12-31-2005		1,647.57

Calhoun & Corwin Forestry, LLC Escrow Fund (Ocean National)

Balance as of 01-01-2005	-	
Received from Calhoun/Corwin	2,500.00	
Interest Earned	<u>3.78</u>	
Balance 12-31-2005		2,503.78

John C. Hill Escrow Fund (Ocean National)

Balance as of 01-01-2005	10,717.68	
Received from Town	290.50	
Interest Earned	<u>26.88</u>	
Balance 12-31-2005		11,035.06

TOWN OF HANCOCK
REPORT OF THE TREASURER

Special Revenue Funds

As of December 31, 2005

Tennis Court Fund (NHPDIP)

Balance as of 01-01-2005	829.06	
Interest Earned	23.19	
	852.25	852.25
Balance 12-31-2005		

Police Equipment Fund (NHPDIP)

Balance as of 01-01-2005	5,833.00	
Interest Earned	186.79	
Transfers In	3,345.00	
Transfers Out	(2,964.43)	
	6,400.36	6,400.36
Balance 12-31-2005		

Recreation Fund (NHPDIP)

Balance as of 01-01-2005	11,338.67	
Interest Earned	305.02	
Transfers In	3,292.50	
Transfers Out	(13,071.85)	
	1,864.34	1,864.34
Balance 12-31-2005		

Baseball Fund (NHPDIP)

Balance as of 01-01-2005	592.09	
Interest Earned	18.86	
Transfers In	2,245.00	
Transfers Out	(2,395.97)	
	459.98	459.98
Balance 12-31-2005		

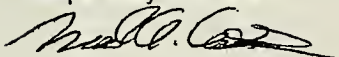
History Fund (NHPDIP)

Balance as of 01-01-2005	7,860.82	
Interest Earned	225.36	
	8,086.18	8,086.18
Balance 12-31-2005		

Highway Equipment Fund (NHPDIP)

Balance as of 01-01-2005	2,648.18	
Interest Earned	77.96	
Transfers In	2,075.00	
Transfers Out	(2,441.65)	
	2,359.49	2,359.49
Balance 12-31-2005		

Respectfully Submitted



Neal A. Cass, Treasurer

**DETAILED STATEMENT
OF PAYMENTS
December 31, 2005**

	BUDGET	ACTUAL	BUDGET	ACTUAL
EXECUTIVE OFFICE				
Selectmen	\$ 7,200.00	\$ 7,200.00		
Health Coverage		\$ 41,652.00		
Life Insurance	\$ 41,310.00	\$ 41,652.00		
Secretary	\$ 28,214.00	\$ 28,420.00		
Meetings/Seminars	\$ 600.00	\$ 1,841.00		
Appraiser	\$ 6,000.00	\$ 4,745.00		
Registry Filings	\$ 200.00	\$ 424.00		
Telephone	\$ 4,300.00	\$ 3,747.00		
Tax Map	\$ 995.00	\$ 995.00		
Financial Assistant	\$ 2,500.00	\$ -		
Auditors	\$ 10,000.00	\$ 13,946.00		
Advertisements	\$ 2,200.00	\$ 894.00		
Printing	\$ 2,200.00	\$ 2,158.00		
Dues	\$ 1,400.00	\$ 1,392.00		
Tax Collector Exp.	\$ 500.00	\$ 492.00		
Office Supplies	\$ 4,000.00	\$ 3,558.00		
Postage	\$ 2,300.00	\$ 2,190.00		
Miscellaneous	\$ 500.00	\$ 4,833.00		
Equipment	\$ 21,000.00	\$ 24,596.00		
12/31/05 Accs Payable	\$ 70.00	\$ 70.00		
	<u>\$ 135,419.00</u>	<u>\$ 143,153.00</u>		
ELECTION-REGISTRATION				
Ballot Clerk	\$ -	\$ -		
Checklist Super.	\$ -	\$ -		
Town Clerk	\$ 9,621.00	\$ 9,562.00		
Deputy Clerk	\$ 3,483.00	\$ 3,687.00		
Advertisements	\$ 150.00	\$ 97.00		
Ballois	\$ 225.00	\$ 106.00		
Miscellaneous	\$ 125.00	\$ 60.00		
	<u>\$ 13,604.00</u>	<u>\$ 13,512.00</u>		
GENERAL GOVERNMENT BLDGS				
Wages				
Town Clock Wages	\$ 650.00	\$ 650.00		
Security System	\$ 2,340.00	\$ 2,413.00		
Town Buildings #2 Fuel	\$ 9,750.00	\$ 3,100.00		
Water Utility	\$ 766.00	\$ 773.00		
Town Buildings Propane	\$ 6,750.00	\$ 4,404.00		
Public Service	\$ 4,560.00	\$ 4,637.00		
Trash Pickup	\$ 1,000.00	\$ 744.00		
General Repairs	\$ 1,915.00	\$ 3,038.00		
Lime-Fertilizer	\$ 150.00	\$ 112.00		
Custodial Supplies	\$ 450.00	\$ 582.00		
Cleaning Service	\$ 1,200.00	\$ 468.00		
Miscellaneous	\$ 500.00	\$ 353.00		
Kepler Field	\$ 2,800.00	\$ 1,961.00		
Snow Removal	\$ 250.00	\$ 300.00		
Fire Dept. Maintenance	\$ 375.00	\$ 380.00		
Hillsborough County Crew		\$ 128.00		
12/31/05 Accs Payable		\$ 566.00		
Encumbered 12/31/05		<u>\$ 13,330.00</u>		
	<u>\$ 43,323.00</u>	<u>\$ 43,086.00</u>		
REGIONAL ASSOC.				
Southwest Reg. Plan.	\$ 2,000.00	\$ 2,000.00		
	<u>\$ 5,800.00</u>	<u>\$ 5,800.00</u>		
FIRE HYDRANTS				
Hydrants	\$ 14,000.00	\$ 20,587.00		
	<u>\$ 1,075.00</u>	<u>\$ 2,187.00</u>		
	<u>\$ 15,075.00</u>	<u>\$ 22,774.00</u>		
PATRIOTIC PURPOSES				
Memorial Day	\$ 1,400.00	\$ 1,312.00		
Old Home Day	\$ 5,500.00	\$ 5,395.00		
	<u>\$ 6,900.00</u>	<u>\$ 6,707.00</u>		
EMPLOYEE BENEFITS				
Long Term Disabil.	\$ 1,811.00	\$ 1,878.00		
Town Share FICA/Medicare	\$ 36,350.00	\$ 36,501.00		
Town Share Pol.Ret.	\$ 11,340.00	\$ 11,835.00		
Town Share ICMA	\$ 9,267.00	\$ 7,961.00		
Unemployment Comp	\$ 200.00	\$ 137.00		
Worker's Comp	\$ 16,649.00	\$ 16,649.00		
Medical Evaluations	\$ 4,500.00	\$ 5,864.00		
Drug/Alcohol Testing	\$ 425.00	\$ 475.00		
12/31/05 Accs Payable		\$ 146.00		
	<u>\$ 177,480.00</u>	<u>\$ 181,823.00</u>		
PLANNING/ZONING				
Registry Recording	\$ 300.00	\$ 52.00		
Advertisements	\$ 950.00	\$ 1,286.00		
Postage	\$ 600.00	\$ 657.00		
Miscellaneous	\$ 150.00	\$ 366.00		
12/31/05 Accs Payable		\$ 70.00		
	<u>\$ 2,000.00</u>	<u>\$ 2,431.00</u>		
GENERAL GOVERNMENT MAINT.				
Annual Contracts	\$ 3,500.00	\$ 3,406.00		
Gasoline	\$ 5,188.00	\$ 5,027.00		
Uniforms	\$ 2,000.00	\$ 974.00		
Dispatch Service	\$ 5,864.00	\$ 3,404.00		
Miscellaneous	\$ 1,000.00	\$ 1,019.00		
Stray Dogs	\$ 250.00	\$ -		
12/31/05 Accs. Payable		\$ 1,556.00		
Encumbered 12/31/05		<u>\$ 1,255.00</u>		
	<u>\$ 166,904.00</u>	<u>\$ 168,903.00</u>		
EMERGENCY MANAGEMENT				
Telephone	\$ 400.00	\$ 443.00		
Training	\$ 100.00	\$ -		
	<u>\$ 500.00</u>	<u>\$ 443.00</u>		
AMERICANS WITH DISABILITIES				
Miscellaneous	\$ 100.00	\$ -		
	<u>\$ 6,386.00</u>	<u>\$ 6,386.00</u>		
AMBULANCE				
Building Inspector	\$ 6,000.00	\$ 2,611.00		
Fire Inspector	\$ 500.00	\$ -		
	<u>\$ 6,500.00</u>	<u>\$ 2,611.00</u>		
LIBRARY APPROPRIATION				
Library	\$ 49,178.00	\$ 47,120.00		
CEMETERIES				
Sexton Wages	\$ 900.00	\$ 900.00		
Mowing/Maint. Wages	\$ 3,400.00	\$ 3,495.00		
Utilities	\$ 32.00	\$ 48.00		
Backhoe	\$ 540.00	\$ 360.00		
Landscaping	\$ 1,020.00	\$ 683.00		
Loam-Seed	\$ 146.00	\$ -		
Miscellaneous	\$ 100.00	\$ 98.00		
Hills.Co. Crew	\$ 1,200.00	\$ 1,671.00		
	<u>\$ 7,338.00</u>	<u>\$ 7,253.00</u>		
POLICE DEPARTMENT				
Full Time Salaries	\$ 123,818.00	\$ 130,210.00		
Part Time Wages	\$ 12,480.00	\$ 6,747.00		
Overtime	\$ 3,250.00	\$ 4,124.00		
Special Detail Wages	\$ 100.00	\$ -		
Training	\$ 1,000.00	\$ 445.00		
Telephone-Fax	\$ 3,500.00	\$ 4,083.00		
Vehicle Maint.-Repairs	\$ 2,500.00	\$ 1,354.00		
Tires	\$ 1,207.00	\$ 963.00		
Radio-Radar Maint.	\$ 400.00	\$ 150.00		
Law Publications	\$ 827.00	\$ 186.00		
Annual Contracts	\$ 3,500.00	\$ 3,406.00		
Gasoline	\$ 5,188.00	\$ 5,027.00		
Uniforms	\$ 2,000.00	\$ 974.00		
Dispatch Service	\$ 5,864.00	\$ 3,404.00		
Miscellaneous	\$ 1,000.00	\$ 1,019.00		
Stray Dogs	\$ 250.00	\$ -		
12/31/05 Accs. Payable		\$ 1,556.00		
Encumbered 12/31/05		<u>\$ 1,255.00</u>		
	<u>\$ 166,904.00</u>	<u>\$ 168,903.00</u>		
EMERGENCY MANAGEMENT				
Telephone	\$ 400.00	\$ 443.00		
Training	\$ 100.00	\$ -		
	<u>\$ 500.00</u>	<u>\$ 443.00</u>		
AMERICANS WITH DISABILITIES				
Miscellaneous	\$ 100.00	\$ -		
	<u>\$ 6,386.00</u>	<u>\$ 6,386.00</u>		
AMBULANCE				
Building Inspector	\$ 6,000.00	\$ 2,611.00		
Fire Inspector	\$ 500.00	\$ -		
	<u>\$ 6,500.00</u>	<u>\$ 2,611.00</u>		
LIBRARY APPROPRIATION				
Library	\$ 49,178.00	\$ 47,120.00		

DETAILED STATEMENT
OF PAYMENTS
December 31, 2005

<u>Warrant Articles Encumbered prior to 2005</u>			
PURPOSE	ENCUMBERED	EXPENDED	ENCUMBERED TO 2006
Town Office Furniture/signs	\$ 362.00	\$ 35.00	\$ -
Post Office Painting	\$ 6,734.00	\$ 1,720.00	\$ -
Town Office Building	\$ 422.00	\$ 250.00	\$ -
Main Street Design	\$ 7,509.83	\$ 7,482.83	\$ -
Landfill Cap Design	\$ 24,382.50	\$ -	\$ -
Twin Culverts	\$ 4,701.49	\$ 2,944.49	\$ 1,757.00
Open Space	\$ 1,100.00	\$ -	\$ -
<u>Warrant Articles 2005</u>			
PURPOSE	APPROVED	EXPENDED	
Fireworks	\$ 2,500.00	\$ 2,500.00	\$ -
Highway Dump Truck	\$ 88,000.00	\$ 87,978.00	\$ -
Open Space	\$ 4,600.00	\$ 1,488.00	\$ 1,200.00
Police Cruiser	\$ 26,526.00	\$ 23,953.00	\$ -
Town Office Air Conditioning	\$ 7,500.00	\$ 7,500.00	\$ -
Main Street Sidewalk	\$ 2,500.00	\$ 2,500.00	\$ -
Main Street Trees	\$ 3,000.00	\$ 3,000.00	\$ -
Total Warrant Article Balances Encumbered to 2006			\$ 2,957.00
Total Budget balances Encumbered to 2006			\$ 25,326.00
FEMA Funds Encumbered to 2006			\$ 101,420.00
TOTAL ENCUMBERED			\$ 129,703.00

The unexpended balance of any warrant articles not encumbered lapse into the general fund

Neal A. Cass
Treasurer

LONG TERM DEBT SCHEDULE
12/31/2005

<u>Year</u>	2001 BOND PRINCIPAL <u>4.29%</u>	HIGHWAY TRUCK Long Term NOTE PRINCIPAL <u>3.82%</u>	TOTAL DUE
2006	\$ 60,000.00	\$ 27,634.94	\$ 87,634.94
2007	\$ 60,000.00	\$ 29,432.78	\$ 89,432.78
2008	\$ 55,000.00	\$ 30,508.28	\$ 85,508.28
2009	\$ 50,000.00		\$ 50,000.00
2010	\$ 45,000.00		\$ 45,000.00
2011	\$ 45,000.00		\$ 45,000.00
	\$ 315,000.00	\$ 87,576.00	\$ 402,576.00
	INTEREST	INTEREST	
2006	\$ 13,552.50	\$ 3,707.62	\$ 17,260.12
2007	\$ 11,077.50	\$ 1,909.78	\$ 12,987.28
2008	\$ 8,602.50	\$ 834.30	\$ 9,436.80
2009	\$ 6,237.50		\$ 6,237.50
2010	\$ 4,050.00		\$ 4,050.00
2011	\$ 2,025.00		\$ 2,025.00
	\$ 45,545.00	\$ 6,451.70	\$ 51,996.70

The 2001 Bond issue includes the Fire Department Tank Truck for \$165,000 approved at the 2000 Town Meeting; the Recreation Area for \$80,000 approved at the 2000 Town Meeting; the Town Office Building renovation for \$243,000 approved at the 2001 Town Meeting; the Highway Department Dump Truck for \$86,000 approved at the 2001 Town Meeting.

**WATER DEPARTMENT
DECEMBER 31, 2005**

<u>WATER FUND DETAIL</u>	<u>BUDGET</u>	<u>ACTUAL</u>	
INCOME:			
Water Rents	\$ 47,866.00	\$ 47,929.00	
Interest		\$ 55.18	
Miscellaneous		\$ 295.20	
RECEIPTS: 2005	\$ 47,866.00	\$ 48,279.38	
EXPENSES:	Budget	Actual	
Wages	\$ 10,409.00	\$ 10,739.00	
Maintenance Labor	\$ 2,500.00	\$ 2,111.00	
Payroll Taxes	\$ 800.00		
Mileage/Expenses	\$ 300.00	\$ 51.00	
Chemicals/Supplies	\$ 2,800.00	\$ 4,436.00	
Telephone	\$ 400.00	\$ 532.00	
Propane	\$ 400.00	\$ 516.00	
Public Service	\$ 220.00	\$ 493.00	
Fees/Liceses	\$ 250.00	\$ 375.00	
Office Supplies	\$ 400.00	\$ 897.00	
Postage	\$ 300.00	\$ -	
Test Fees	\$ 3,000.00	\$ 3,453.00	
Subcont.Equip.Rent.	\$ 4,000.00	\$ 580.00	
Owned Equipment	\$ 4,500.00	\$ 8,344.00	
Parts/Materials	\$ 700.00	\$ 480.00	
Miscellaneous	\$ 200.00	\$ 35.00	
Capital Project	\$ 9,000.00	\$ -	
Prin. Long Term Bond	\$ -	\$ -	
Int. Long Term Bond			
TOTAL PAYMENTS: 2005	\$ 40,179.00	\$ 33,042.00	
<i>Neal A. Cass</i>			
Town Treasurer			
<i>Robert Fogg, Sr.</i>			
<i>Robert Keil</i>			
<i>Jeffrey Wilder</i>			
Water Commissioners			

TRUSTEES OF TRUST FUNDS 2005

2005 was a stable year for the trust funds of the town. We continued our financial relationship with Bank of America and, on their recommendation, made an internal change in our equity (stocks) investments within our portfolio. For a number of years, the equity portion of our portfolio has consisted of individual stocks. With an asset allocation of approximately 25% equities and 75% in cash, bonds and bond mutual funds, the equity piece of the pie is pretty small.

As a result, Bank of America suggested that we sell our individual stocks and purchase a range of mutual funds and exchange traded funds or ETFs. We accomplished this early in the year and now have a much broader range of capitalization levels (small and mid-caps) as well as better international representation to add to our usual large cap S&P 500 style funds. All of the asset allocations are set by the trustees in our investment guidelines as required by the state and adhered to by Bank of America.

As mentioned in previous years, the investments are, by design, reflective of a conservative financial asset allocation. Our goal is to provide income to the beneficiaries of the various trusts held by the town. We also hope for some growth of principal over the long term to offset inflation and any increased needs of the beneficiaries.

This year the trusts did not need to fund any of the operational expenses of the Library since the Library Trustees decided to spend down their NHPDIP money market account which had a low rate of return. The Library resumed its usual withdrawal of \$2000.00 per month in January 2006 and will continue to do so for the foreseeable future.

The Hancock Elementary School was the recipient of several disbursements this year. The annual New Hampshire Dance Institute program was once again funded by the school trusts. The trusts also funded a portion of an arts enrichment program in the spring. As has been the practice for a number of years, the trusts paid for the year-end school trip bus fee and also funded a special trip for the Kindergarten on the Scenic Wilton Railroad. It is always a pleasure to know that the educational mission of the school is being helped by the past generosity of townspeople.

The new Fire Department rescue truck will be purchased by Fire Department Association funds from donations from Hancock residents and from the Helen Brown Fund established in 2000 for the benefit of the Fire Department and Hancock Rescue. No taxpayer funds will be used to purchase this \$120,000.00 vehicle. Once again, we are thankful for the planned giving preparations of some of our townspeople. Their generosity will be felt for generations to come.

Leonard H. Dowse, Jr. Chair
John E. Carlson
David S. Huntington

TRUST FUNDS TOWN OF HANCOCK: DECEMBER 31, 2005
MS-9 REPORT FOR THE STATE OF NEW HAMPSHIRE

DATE OF CREATION	NAME OF TRUST FUND	PURPOSE OF TRUST FUND	HOW INVESTED	PRINCIPAL		INCOME				PRINCIPAL		END OF YEAR FAIR VALUE		
				BALANCE BEG OF YEAR	NEW FUNDS CREATED	GAIN/LOSS (LOSSES) OF SECURITIES	BALANCE END OF YEAR	BALANCE BEG OF YEAR	NET INCOME DURING YEAR	EXPENSES DURING YEAR	BALANCE END OF YEAR		PRINCIPAL & INCOME END OF YEAR	BEG OF YEAR FAIR VALUE
1986	CEMETERY FUNDS	CARE OF LOTS	COM. TRUS'	59,271.06	350.00	447.41	60,068.47	5,358.22	2,969.80	0.00	8,328.02	68,396.49	70,987.51	72,948.48
		SUBTOTAL		59,271.06	350.00	447.41	60,068.47	5,358.22	2,969.80	0.00	8,328.02	68,396.49	70,987.51	72,948.48
1932	TENNEY FUND	LIBRARY	COM. TRUS'	518.07	0.00	3.91	521.98	9.42	25.96	0.00	35.38	557.36	620.48	633.90
1984	JOHNSON, HERBERT	LIBRARY	COM. TRUS'	326.59	0.00	2.46	328.85	5.91	16.34	0.00	22.25	351.10	390.91	399.36
1967	BABBIT, GEORGE KING	LIBRARY	COM. TRUS'	686.76	0.00	5.17	691.93	12.51	34.38	0.00	46.89	822.52	840.30	840.30
1982	JOHNSON, MARY MILLER	LIBRARY	COM. TRUS'	5,180.91	0.00	39.04	5,219.95	94.17	259.38	0.00	355.55	5,575.50	6,205.05	6,339.22
1952	EMERSON, RICHARD & HANNAH	LIBRARY	COM. TRUS'	2,847.80	0.00	21.46	2,869.26	51.81	142.58	0.00	194.39	3,063.65	3,410.74	3,484.49
1974	LYON, ALBERT M	LIBRARY	COM. TRUS'	1,301.68	0.00	9.81	1,311.49	23.65	65.17	0.00	88.82	1,400.31	1,558.99	1,592.70
1938	GPSON, ENMA WHITTIMORE	LIBRARY	COM. TRUS'	178,518.08	0.00	1,345.37	179,863.45	3,245.19	8,937.40	0.00	12,182.59	192,046.04	213,806.78	218,430.17
1946	WARE, EBENEZER & MARTHA	LIBRARY	COM. TRUS'	33,853.68	0.00	255.13	34,108.81	615.39	1,694.86	0.00	2,310.25	36,419.06	40,545.73	41,422.50
1969	HANCOCK TOWN FUND	LIBRARY	COM. TRUS'	2,543.09	0.00	19.16	2,562.25	46.22	127.31	0.00	173.53	3,045.80	3,111.65	3,111.65
1979	STEARNS, M. LOUISE	LIBRARY	COM. TRUS'	189.12	0.00	1.43	190.55	3.45	9.45	0.00	12.90	203.45	226.50	231.41
1952	DAVIS, HEBER J.	LIBRARY	COM. TRUS'	2,292.50	0.00	17.28	2,309.78	41.71	114.77	0.00	156.48	2,466.26	2,745.67	2,805.05
1969	THACHER, GRACE HALL	LIBRARY	COM. TRUS'	13,240.18	0.00	99.78	13,339.96	240.62	662.86	0.00	903.48	14,243.44	15,857.44	16,200.34
1889	WHITCOMB LEGACY	LIBRARY	COM. TRUS'	34,482.48	0.00	259.87	34,742.35	626.83	1,726.34	0.00	2,353.17	37,095.52	41,298.83	42,191.88
1991	KARL G. UPTON	LIBRARY	COM. TRUS'	1,322.90	0.00	9.97	1,332.87	24.02	66.23	0.00	90.25	1,423.12	1,584.41	1,618.67
1872	HUBBARD LEGACY	LIBRARY	COM. TRUS'	1,295.24	0.00	9.76	1,305.00	23.52	64.85	0.00	88.37	1,393.37	1,551.28	1,584.82
1932	THACHER, LOUIS B	LIBRARY	COM. TRUS'	2,024.08	0.00	15.26	2,039.34	36.84	101.33	0.00	138.17	2,177.51	2,424.19	2,476.62
1993	MEMORIAL FUND	LIBRARY	COM. TRUS'	7,881.57	0.00	59.40	7,940.97	143.32	394.57	0.00	537.89	8,478.86	9,439.57	9,643.69
1993	ROMNEY WESTON	LIBRARY	COM. TRUS'	4,596.31	0.00	34.63	4,630.94	83.54	230.11	0.00	313.65	4,944.59	5,504.89	5,623.92
1949	TUDOR, JOHN	LIBRARY BOOKS	COM. TRUS'	1,423.46	0.00	10.72	1,434.18	25.92	71.27	0.00	97.19	1,531.37	1,741.70	1,741.70
1976	EUSTIS	LIBRARY BOOKS	COM. TRUS'	1,295.24	0.00	9.76	1,305.00	23.52	64.85	0.00	88.37	1,393.37	1,551.28	1,584.82
1879	HARDLEY LEGACY	LIBRARY BOOKS	COM. TRUS'	129.53	0.00	0.98	130.51	2.40	6.49	0.00	8.89	139.40	155.13	158.49
1914	BOOKS, ROSAMOND	LIBRARY BOOKS	COM. TRUS'	212.86	0.00	1.60	214.46	3.92	10.66	0.00	14.58	229.04	254.94	260.44
1968	RUSS, A. BAYNRD	LIBRARY BOOKS	COM. TRUS'	8,326.48	0.00	62.75	8,389.23	151.40	416.86	0.00	568.26	8,957.49	9,972.42	10,188.07
1977	TOUMANOFF, ALEXANDRA	LIBRARY BOOKS	COM. TRUS'	647.62	0.00	4.88	652.50	11.83	32.43	0.00	44.26	696.76	775.64	792.41
1969	WATERBURY, HARRY B	LIBRARY BOOKS	COM. TRUS'	4,007.85	0.00	30.21	4,038.06	72.56	200.66	0.00	273.22	4,311.28	4,800.10	4,903.91
1999	MCKINLEY, BOB	WALL ST. JOURNAL	COM. TRUS'	336,694.61	0.00	2,462.06	339,156.67	5,938.79	16,355.79	0.00	22,294.58	351,451.25	391,274.21	399,735.16
		SUBTOTAL		336,694.61	0.00	2,462.06	339,156.67	5,938.79	16,355.79	0.00	22,294.58	351,451.25	391,274.21	399,735.16
1889	WHITCOMB LEGACY	CARE OF COMM	COM. TRUS'	5,826.90	0.00	43.91	5,870.81	921.47	291.72	0.00	1,213.19	7,084.00	6,978.74	7,129.64
1883	HILLS, SALINA	SUNDAY SCHOOL LIB	COM. TRUS'	257.93	0.00	1.94	259.87	194.72	12.91	0.00	207.63	467.50	308.92	315.59
1896	ORDON, ASA	SUNDAY SCHOOL LIB	COM. TRUS'	128.99	0.00	0.98	129.97	97.37	6.46	0.00	103.83	233.80	154.49	157.84
1951	THACHER, DELA	THACHER PARK	COM. TRUS'	12,211.75	0.00	92.03	12,303.78	19,722.79	611.38	0.00	20,334.17	32,637.95	34,625.72	36,592.93
1962	HENSLEY FUND	TOWN CLOCK	COM. TRUS'	257.93	0.00	1.94	259.87	194.72	12.91	0.00	207.63	467.50	308.92	315.59
1872	HUBBARD LEGACY	TOWN POOR	COM. TRUS'	1,289.83	0.00	9.71	1,299.54	973.71	64.57	0.00	1,038.28	2,337.82	1,544.80	1,578.19
2000	HELEN W. BROWN	AMBUL/RESCUE	COM. TRUS'	228,424.17	0.00	1,721.48	230,145.65	42,346.27	11,435.90	0.00	53,782.17	283,927.82	273,578.09	279,493.99
2000	HELEN W. BROWN	FIRE DEPT	COM. TRUS'	228,424.17	0.00	1,721.48	230,145.65	42,346.27	11,435.90	0.00	53,782.17	283,927.82	273,578.09	279,493.99
		SUBTOTAL		476,821.67	0.00	3,593.47	480,415.14	106,797.32	23,871.75	0.00	130,669.07	611,084.21	571,077.77	583,426.81
1973	MANNING, THOMAS & ELEANOR	SCHOLARSHIPS	COM. TRUS'	15,050.71	0.00	113.43	15,164.14	1,390.23	753.51	0.00	2,143.74	17,307.88	18,025.87	18,415.67
		SUBTOTAL		15,050.71	0.00	113.43	15,164.14	1,390.23	753.51	0.00	2,143.74	17,307.88	18,025.87	18,415.67
1934	FOSTER, ELWIN C.	SCHOOLS	COM. TRUS'	66,395.25	0.00	500.38	66,895.63	9,312.93	3,324.06	0.00	11,005.19	77,900.82	79,519.98	81,239.54
1942	FOSTER, ANNA M.B	SCHOOLS	COM. TRUS'	47,252.30	0.00	356.10	47,608.40	6,627.28	2,365.66	0.00	7,831.62	55,440.02	56,592.93	57,816.70
1937	HAYWARD, KATTIE M.	SCHOOLS	COM. TRUS'	46,927.49	0.00	353.66	47,281.15	6,583.83	2,349.41	0.00	7,779.91	55,061.06	56,203.92	57,419.28
1957	FOGO	SCHOOLS	COM. TRUS'	982.35	0.00	7.41	989.76	137.99	49.19	0.00	163.03	1,152.79	1,176.54	1,201.99
1957	DAVIS	SCHOOLS	COM. TRUS'	1,196.45	0.00	9.03	1,205.48	168.22	59.85	0.00	208.07	1,413.55	1,463.96	1,493.26
		SUBTOTAL		162,753.84	0.00	1,226.58	163,980.42	22,830.25	8,148.17	0.00	26,978.42	190,958.84	194,926.32	199,141.47
		GRAND TOTAL		1,040,591.89	350.00	7,842.95	1,048,784.84	142,314.81	52,099.02	(4,000.00)	190,413.93	1,239,198.77	1,246,291.68	1,273,667.59

EXPENDABLE TRUST FUNDS TOWN OF HANCOCK: DECEMBER 31, 2005

MS-9 REPORT FOR THE STATE OF NEW HAMPSHIRE

PRINCIPAL AND INCOME

NAME OF TRUST FUND	HOW INVESTED	BALANCE BEG OF YEAR	NEW FUNDS CREATED	EXPENDED FOR YEAR	GAIN/LOSS SALES	NET INCOME FOR YEAR	BALANCE END OF YEAR	BEG OF YEAR FAIR VALUE	END OF YEAR FAIR VALUE
CEMETERY MAINTENANCE FUND	MM/BOND FUND	40,420.26	2,550.00	0.00	41.53	1,425.61	44,437.40	40,018.95	42,407.13
BROOKS LIBRARY FUND	MM/BOND FUND	78,828.42	0.00	0.00	76.20	2,613.54	81,518.16	78,581.73	82,703.25
LIBRARY IMPROVEMENT FUND	MM/BOND FUND	31,076.94	0.00	0.00	30.05	1,030.34	32,137.33	30,980.11	32,604.53
CONCERT FUND	MONEY MARKET	0.00	4,899.52	0.00	0.00	5.22	4,904.74	N/A	4,904.74
FIREWORKS FUND	MONEY MARKET	0.00	5,596.85	0.00	0.00	5.96	5,602.81	N/A	5,602.81
GRAND TOTALS		150,325.62	13,046.37	0.00	147.78	5,080.67	168,600.44	149,580.79	168,222.46

			<u>Levies</u>	<u>of</u>
<u>Uncollected Water Rent Fees Beginning of Year</u>			<u>2005</u>	<u>2004</u>
Water Rent				\$ 155.00
<u>Water Rent Committed This Year</u>				
Water Rent			\$ 47,866.00	
Interest			\$ 43.70	\$ 4.48
<u>Excess Debits</u>				
<u>Overpayments</u>				
Water Rent				
Interest				
			\$ 764.88	
<u>Total Debits</u>			\$ 48,674.58	\$ 159.48
<u>Remitted to the Treasurer</u>				
Water Rent			\$ 47,866.00	\$ 63.00
Interest			\$ 50.70	\$ 4.48
			\$ 287.20	\$ 8.00
<u>Abatements Made</u>				
Water Rent			\$ 196.68	\$ 84.00
<u>Uncollected Taxes End of Year</u>				
Water Rent			\$ 274.00	
<u>Total Credits</u>			\$ 48,674.58	\$ 159.48
		Martha Lawrence		
		Water Rent Collector		
		January 5, 2006		

2005 Uncollected Report as of December 31, 2005

	<u>1st</u>	<u>2nd</u>
Milburn, Richard & Susan 21 Blake St. Jaffrey, NH 03452-6572		\$110.00
Morse, John H. & Katerine S. P.O. Box 72 Hancock, NH 03449-0072		\$93.00
Platt, Carrie P.O. Box 393 Hancock, NH 03449		\$71.00

Town of Hancock, New Hampshire
 Balance Sheet - General Fund (Unaudited)
 December 31, 2005

ASSETS

Cash and Equivalents	\$ 254,159
Investments	\$ 1,408,260
<u>Receivables (Net of Allowance For Uncollectible)</u>	
Taxes	\$ 245,455
Accounts	
Intergovernmental	\$ 71,665
Interfund Receivable	\$ 15,775
Voluntary Tax Liens	\$ 21,169
Voluntary Tax Liens Reserved Until Collected	\$ (21,169)
TOTAL ASSETS	<u><u>\$ 1,995,314</u></u>

LIABILITIES AND EQUITY

Liabilities

Accounts Payable	\$ 6,625
Other Payable	\$ 177
Intergovernmental Payable	\$ 1,383,235
Interfund Payable	\$ 21,294
Escrow and Performance Deposits	\$ 15,186
Total Liabilities	<u><u>\$ 1,426,517</u></u>

Equity

Fund Balances

Reserved for Encumbrances	\$ 129,703
<u>Unreserved</u>	
Undesignated	\$ 439,094
Total Equity	<u><u>\$ 568,797</u></u>

TOTAL LIABILITIES AND EQUITY	<u><u>\$ 1,995,314</u></u>
-------------------------------------	-----------------------------------

Schedule A-1
TOWN OF HANCOCK, NEW HAMPSHIRE
General Fund
Statement of Estimated and Actual Revenues
For the Fiscal Year Ended December 31, 2005

<u>REVENUES</u>	Estimated	Actual	Variance Positive (Negative)
<u>Taxes</u>			
Property	760,555	762,456	1,901
Land Use Change	10,000	76,077	66,077
Yield	12,000	16,319	4,319
Payment In Lieu of Taxes	29,283	29,795	512
Excavation	300	66	(234)
Interest and Penalties on Delinquent Taxes	16,100	21,945	5,845
Total Taxes	828,238	906,658	78,420
<u>Licenses, Permits and Fees</u>			
Business Licenses and Permits	5,000	7,079	2,079
Motor Vehicle Permit Fees	280,000	300,226	20,226
Building Permits	8,000	9,074	1,074
Other Licenses, Permits and Fees	8,600	1,963	(6,637)
Total Licenses, Permits and Fees	301,600	318,342	16,742
<u>Intergovernmental</u>			
<u>State</u>			
Shared Revenue Block Grant	15,002	15,002	0
Meals and Rooms Distribution	65,597	65,597	0
Highway Block Grant	85,575	85,575	0
Flood Control Reimbursement	4,514	0	(4,514)
Federal	140,773	140,773	0
Total Intergovernmental	311,461	306,947	(4,514)
<u>Charges for Services</u>			
Income From Departments	34,000	38,273	4,273
<u>Miscellaneous Revenues</u>			
Sale of Municipal Property	300	15,594	15,294
Interest on Investments	4,200	19,472	15,272
Rent of Property	25,283	25,611	328
Insurance Dividends and Reimbursements	1,500	1,727	227
Other	575	17,518	16,943
Total Miscellaneous Revenues	31,858	79,922	48,064
<u>Other Financing Sources</u>			
<u>Interfund Transfers</u>			0
<u>Trust Funds</u>			
Nonexpendable Trusts	4,888	3,763	(1,125)
<u>Proceeds of General Obligation Debt</u>			0
General Obligation Bonds	88,000	87,576	(424)
Total Other Financing Sources	92,888	91,339	(1,549)
Total Revenues and Other Financing Sources	1,600,045	1,741,481	141,436
Unreserved Fund Balance Used to Reduce Tax Rate	2,500		
<u>Total Revenues, Other Financing Sources and Use of Fund Balance</u>	1,602,545		

Schedule A-2
TOWN OF HANCOCK, NH
General Fund
Statement of Appropriations, Expenditures and Encumbrances
For the Fiscal Year Ended December 31, 2005

	Encumbered from 2004	Appropriations 2005	Expenditures Net of Refunds	Encumbered to 2006	Variance Positive (Negative)
Current					
General Government					
Executive	362	135,419	143,210		(7,429)
Election and Registration		13,604	13,512		92
Financial Administration		13,641	13,412		229
Legal Expenses		10,000	7,325		2,675
Personnel Administration		177,480	181,824		(4,344)
Planning and Zoning		2,000	2,431		(431)
General Government Buildings	15,536	43,323	38,921	13,330	6,608
Cemeteries		7,338	7,252		86
Insurance, not otherwise allocated		15,075	22,774		(7,699)
Advertising and Regional Associations		2,000	2,000		0
Total General Government	15,898	419,880	432,661	13,330	(10,213)
Public Safety					
Police Department		166,904	165,649	1,255	0
Ambulance		6,386	6,386		0
Fire Department		67,471	59,523	616	7,332
Building Inspection		6,500	2,611		3,889
Emergency Management		600	443		157
Total Public Safety	0	247,861	234,612	1,871	11,378
Highways and Streets					
Administration		56,907	57,343		0
Highways and Streets	19,956	404,470	367,471	59,125	(2,170)
Bridges	4,701	74,165	20,281	54,177	4,408
Street Lighting		2,160	2,392		(232)
Total Highways and Streets	24,657	537,702	447,487	113,302	1,570
Sanitation					
Solid Waste Disposal	24,392	80,386	77,780		26,998
Bioremediation		7,600	7,030		570
Total Sanitation	24,392	87,986	84,810	0	27,568
Health					
Health Agencies and Hospitals		5,741	4,980		761
Welfare					
Administration		800	728		72
Direct Assistance		12,000	6,057		5,943
Total Welfare	0	12,800	6,785	0	6,015
Culture and Recreation					
Parks and Recreation		28,543	22,861		5,682
Patriotic Purposes		9,400	9,207		193
Total Culture and Recreation	0	37,943	32,068	0	5,875
Conservation					
Administration	0	800	814		(14)
Open space committee	1,101	4,600	1,488	1,200	3,013
Total Conservation	1,101	5,400	2,302	1,200	2,999
Debt Service					
Principal of Long-Term Debt		60,000	60,000		0
Interest Expense - Long-Term Debt		16,028	16,028		0
Total Debt Service	0	76,028	76,028	0	0

Capital Outlay					
Historic district study	7,510	0	7,483		27
Town office improvements		7,500	7,500		0
Highway Truck	0	88,000	87,976		24
Police Cruiser	0	26,526	23,953	0	2,573
Total Capital Outlay	<u>7,510</u>	<u>122,026</u>	<u>126,912</u>	<u>0</u>	<u>2,624</u>
Other Financing Uses					
Interfund Transfers					0
Special Revenue Funds		49,178	47,120		2,058
Total Appropriations, Expenditures and Encumbrances	<u>73,558</u>	<u>1,602,545</u>	<u>1,495,765</u>	<u>129,703</u>	<u>50,635</u>

Schedule A-3
TOWN OF HANCOCK, NEW HAMPSHIRE
General Fund
Statement of Changes in Unreserved - Undesignated Fund Balance
For the Fiscal Year Ended December 31, 2005

Unreserved - Undesignated Fund Balance - January 1		249,523
Changes:		
Unreserved Fund Balance Used To Reduce 2005 Tax Rate		(2,500)
<u>2005 Budget Summary</u>		
Revenue Surplus (Schedule A-1)	141,436	
Unexpended Balance of Appropriations (Schedule A-2)	<u>50,635</u>	
2005 Budget Surplus		192,071
Unreserved - Undesignated Fund Balance - December 31		<u>439,094</u>

SCHEDULE OF TOWN PROPERTY

December 31, 2005

Town hall, office lands and buildings U9-11, U9-18, U4-19	1,596,400
Furniture and equipment	100,000
Library, lands and buildings U4-6, 8, 8A	582,400
Contents	400,000
Highway Department, lands and buildings U6-10	141,000
Equipment	421,425
Supplies and materials	30,000
Fire Department, lands and buildings U4-73; U5-2	375,100
Equipment	210,000
Recycling/Transfer, land, buildings, equipment	92,300
Water Supply facilities R3-19, 20, 21	217,700
Land around school	93,600
Camp Guild	119,900
Parks and commons R1-8, 12A, 17, 39A; R4-9A; R8-10, 19, 79B; R9-16, 28,50, R9-70; R11-34A; U2-2; U5-1; U6-2A; U7-4A; U13-3; U9-4,12,13,17	1,137,500

SUMMARY INVENTORY OF VALUATION

This is to certify that the information contained in this report was taken from official records and is correct to the best of our knowledge and belief. RSA 21-J:34. Dated August 30th, 2005.

John Hayes
Lawrence Schwartz
Margaret Carlson
Select Board of Hancock

	<u>Acres</u>	<u>Valuation</u>
Value of land under CURRENT USE	13,128	859,700
Value of residential land	2,837	71,242,256
Value of commercial land	7.88	729,183
Total of taxable land		72,999,139
Tax exempt and non-taxable (5,879,422)		
Value of residential buildings		124,204,800
Value of commercial buildings		1,529,400
Total of taxable buildings		125,734,200
Total tax exempt and non-taxable buildings (6,803,000)		
Public Utilities - Electric		1,689,100
TOTAL VALUATION BEFORE EXEMPTIONS		200,422,439
 NET VALUATION ON WHICH TAX RATE FOR MUNICIPAL, COUNTY & LOCAL EDUCATION TAX IS COMPUTED		 200,282,439
 NET VALUATION WITHOUT UTILITIES ON WHICH STATE EDUCATION TAX IS COMPUTED		 198,593,339
 Number of Elderly Exemptions granted for 2004	 4	 140,000
Number of Blind Exemptions granted for 2004	0	

CURRENT USE REPORT

CATEGORY	TOTAL ACRES
Farm Land	604.97
Forest Land	11,911.13
Unproductive Land	157.60
Wet Land	454.70
Total acreage taxed under Current Use	13,128.40

**DEPARTMENT OF REVENUE ADMINISTRATION
2005 TAX RATE CALCULATION**

Town/City: Hancock

Gross Appropriations	1,535,731	
Less: Revenues	773,809	
Less: Shared Revenues	1,367	
Add: Overlay	21,155	
War Service Credits	12,100	
Net Town Appropriation	793,810	
Special Adjustment	-0-	
Approved Town Tax Effort	793,810	TOWN RATE

3.96

School Portion

Net Local School Budget	-0-	
Regional School Apportionment	3,492,780	
Less: Adequate Education Grant	(295,949)	
State Education Taxes	(561,361)	
Approved School(s) Tax Effort	2,635,470	LOCAL SCHOOL RATE

13.16

State Education Taxes

Equalized Valuation (no utilities) x	\$2.84	STATE SCHOOL RATE
197,662,410	561,361	2.83
Divide by Local Assessed Valuation (no utilities)		
198,593,339		
Excess State Education Taxes to be Remitted to State		0

County Portion

Due to County	263,575	
Less: Shared Revenues	(4,998)	
Approved County Tax Effort	258,577	COUNTY RATE

1.29

TOTAL RATE

21.24

Total Property Taxes Assessed	4,249,218
Less: War Service Credits	(12,100)
Total Property Tax Commitment	4,237,118

Proof of Rate

Net Assessed Valuation	Tax Rate	Assessment
State Education Tax (no utilities)	198,593,339	2.83
All Other Taxes	200,282,439	18.41
		561,361
		3,687,857
		4,249,218

HANCOCK TOWN LIBRARY TRUSTEES REPORT

INTERLIBRARY LOAN: WHY & HOW

The ruins of the oldest library yet discovered are in Nippur, a hundred miles south of Baghdad. Two small rooms hold broken clay tablets recording tax receipts, population figures and crop yields. It was a government office, not a lending library, and its main purpose was to support the power of a king who died four thousand years ago. Our own library, in contrast, exists to serve the citizens of the town. Circulation is one of its goals. The more items that go out (and come back) the happier the librarians. Two features increase the library's ability to serve its patrons by reaching out beyond its walls to bring in material. The most obvious and recent is the computer, which provides almost limitless access to our collective store of knowledge. Interlibrary Loan is an older, but still recent, means of bringing material from outside into our homes. How does it work?

Imagine that you have read our library's edition of the second volume of Jeremy Belknap's History of New Hampshire, which talks about the state's geography, road making, lumbering, farming, Indian relics, climate, etc. from the viewpoint of 1812. Suppose that you want to know more about Belknap. Who was this man who had both a county and a mountain range named after him, who visited Washington's army outside Boston and later organized the first scientific expedition to climb Mt. Washington? But the Hancock Library doesn't have a biography of Jeremy Belknap. This is where Interlibrary Loan comes to the rescue.

You ask at the front desk for an Interlibrary Loan Request Form. It wants your name, phone and the date of request, then asks for Author (which you don't know) and Title (which you don't know either) so you write in that space "Biography of Jeremy Belknap." The slip goes to the Director of the Hancock Library, Amy Markus, whose computer takes her into something called "The New Hampshire Union Public Access Catalog." This is a computer-maintained list of all circulating library items held by New Hampshire institutions, from Dartmouth College to our own library. Amy searches the list for books under the topic "Belknap" and gets a printout listing three biographies. You choose the most recent, published in 1982. It is available at Laconia, Stratham and North Hampton town libraries. The Laconia copy is missing, and the Stratham copy is circulating, but the North Hampton Library, agrees to lend it for a period of one month. The state library van picks it up in North Hampton on a Tuesday and drives it to the State Library in Concord where it goes into the Hancock bin. On Friday the van driver drives it to Hancock on his weekly trip to this area. George Salazar, the Hancock volunteer who manages Interlibrary Loan, logs it into a notebook and reports to Concord that it has arrived safely. You then get a call that the book is waiting. The sticker on the front of the book tells you that you have a little less than three weeks before it is due back for its return trip to Concord and North Hampton.

Who pays for these services? The state maintains the central library and pays for all services involving in-state transfer of books. It maintains The Public Access Catalog as well as other data bases, AND pays subscription fees to the Online Computer Library Center, which covers all libraries in this country, as well as many foreign ones. When Amy requests a book from another state or country, the issuing library pays postage for sending the book here, and Hancock pays the return postage. Interlibrary Loan is an amazingly good deal – and we can only be thankful that books are no longer printed on pottery.

Walter Clark, Sara Dowse, Ann Moller

2005 Hancock Town Library Annual Report

**No possession can surpass, or even equal a good library, to the lover of books.
Here are treasured up for his daily use and delectation,
riches which increase by being consumed, and pleasures that never cloy.**

— John Alfred Landford (1823-1903)

The riches of the Hancock Town Library have been consumed voraciously during 2005. We now hold 18,775 materials (books, compact discs, audiotapes, videos, DVDs, a Polaroid camera and a slide projector) having added 1,103 materials during 2005. In addition, we offer a selection of 82 different magazines and newspapers. 19,614 items circulated throughout the town. Add to that the 1,182 interlibrary loan requests that were fulfilled (314 of those for book groups in town, 216 from other libraries around the state) and you can see how we have been busy feeding the intellectual hunger of Hancock!

119 new adult patron cards were issued, 73 patrons left town in one way or another for a net gain of 46 new adult patrons. That brings the total adult patron number up to 1,270. We also issued 33 new children's cards for a total of 207.

The two public computers and our high speed wireless internet access were used 1,573 times, the highest use being from June through August. Reference questions were answered, help with homework (children) and the internet (adults) was given, and thanks to Roberta Nylander, questions about local history and genealogy were expertly handled.

Linda Claff, Roberta Nylander (our children's librarians) and our volunteer reader, Pat Briggs, read to 77 children per week during the school year. They read to students from the Hancock Elementary School, the Hancock Preschool, and several in-home daycare groups as well as during Story and Craft Hour for Preschoolers (every Monday afternoon). Roberta Nylander and volunteer Jill Kuchinos ran the Kids Only Book Club for children ages 9-12 during the winter and spring; 25 children participated. The Summer Reading Program involved 48 children during the summer of 2005. Many thanks to the Hancock Woman's Club for their annual donation; their financial support makes the Summer Reading Program possible.

The library offered many programs specifically geared toward children during 2005 which were enthusiastically attended: Spanish classes for 6-8 year olds took place on Saturday mornings; artist Erick Ingraham kicked off the Summer Reading Program; Jack in the Beanstalk was performed by Sevanne Martin of the Peterborough Players; movies were shown every Wednesday afternoon during the summer; "Wild About Turtles" thrilled the preschool set; the Peterborough Players cast of Little Women did a rehearsal in the Daniels Room; magician Fran Ferry was our grand finale for the Summer Reading Program; and in anticipation of Halloween we did both a "Blood & Guts Workshop" and a Spooky Stories Night.

The Daniels Room was used 302 times by 25 groups other than the library in 2005. The library itself offered a few entertainments during the course of the year. The First

Monday Book Club lead by Margaret Carlson had over 20 members meeting once a month. In the fall of 2005, Bill Elliott became the facilitator and it transformed back to the First Tuesday Book Club. The Third Friday Film Series continued its successful run

with the theme of Dance movies through the spring and Trains in the fall. The popular Great Decisions discussion group met 10 times with leader Jack Carlson. Tibby Tobey taught the Shakespeare's Tragedies class for 7 weeks. Harriet Beecher Stowe (aka Ms. Tobey) came to the library in February in period dress no less, to speak to us about her life. MaryLou Moreen taught a CPR class. The Harris Center co-sponsored Bird Fest with us, featuring the talents of Walter Clark, Jane Eklund, Howard Mansfield, Sy Montgomery, Julia Older, Don and Lillian Stokes, and musician Steve Schuch of Night Heron Music. And the multigenerational Knit-Lits were created when we began our knitting class in the fall. Over the course of the year we had many speakers at the library: Jim Bolle from Monadnock Music; Allison Kerwin, to increase your garden IQ; Eric Aldrich to please your eye with his photographs; Bill and Eileen Elliott with their Walking Tour of Scotland; the Vivace String Group; Al Cantor from the Community Loan Fund; Edie Clark from Yankee Magazine; the Sisters (and Brother) in Crime Panel – Vicki Stiefel, Bill Tapply, Leslie Meier, and Leslie Wheeler; humorist Rebecca Rule; and Congressman Charles Bass.

The Friends of the Hancock Town Library had an impressive year, continuing their work to enhance the library with the funds they raise. You can thank the Friends for many things, including: the annual Old Home Day Book Sale (thanks once again to Tom Pisaturo for taking that on); museum passes to the Boston Museum of Fine Arts, the Currier Gallery, and the Montshire Science Museum; the Third Friday Film Series; the Baby Book Bag program; delivery of library materials to the homebound; the art exhibits in the Daniels Room (now booked through 2007!); and our growing DVD collection. The Friends also help pay for speakers and programming. The Friends purchased new cabinets for the children's room for much-needed storage space. Friends Handyman George Salazar built the public stocks for our Halloween skeleton (fondly known as Overdue Man). Finally, many thanks to outgoing Friends president Kim Brady for her enthusiastic tenure. We look forward to working with new Friends president Alison Rossiter.

As you can see, the Hancock Town Library not only offers riches for delectation but receives them as well, in the talents of many volunteers. It is likely that those behind the front desk or someone running a class are volunteers, their time and skills freely given to benefit the library and the Hancock community.

We are particularly fortunate to have benefited from the financial acumen of our treasurer, Sara Dowse. For five years Sara has paid the bills, kept track of funds, and made sure the library had what it needed to succeed. Before that Sara spent seven years as secretary. She has done an outstanding job in all of her roles. We will miss her thoughtfulness, her knowledge, and her tireless support of the library.

Submitted by Amy Markus

HANCOCK TOWN LIBRARY
TREASURER'S ANNUAL REPORT
DECEMBER 31, 2005

Statement of Revenues and Expenses

Revenues	
NHPDIP account	10,181.51
Town of Hancock	47,120.08
Gifts	8,630.34
Sundry	2,432.62
Total Revenues	<u>68,364.55</u>
Expenses	
Salaries	47,120.08
Books	8,870.18
Computer Expenses	567.99
Periodicals	1,143.80
Audio Visual Media	1,230.43
Supplies	1,707.12
Utilities	6,344.81
Buildings & Grounds	2,572.47
Dues and Education	325.00
Programs	1,235.07
Equipment Maintenance	402.91
Miscellaneous	732.17
Total Expenses	<u>72,252.03</u>
Net Expenses	(3,887.48)

Statement of Assets and Fund Balance

ASSETS	
Checking Account	8,226.50
Investment Account – Bank of America	81,940.36
Total Assets	<u>90,166.86</u>
FUND BALANCE	
Fund Balance	86,279.38
Net Expenses	(3,887.48)
Total Fund Balance	<u>90,166.86</u>

The Library Trustees are very grateful to Charles Van Horn, CPA, for donating the preparation of the Library's monthly statements in 2005.

REPORT OF THE TAX COLLECTOR

		Levies of			
		2005	2004		
Uncollected Taxes Beginning of Year					
Property Taxes			\$89,988.75		
Yield Taxes					
Land Use Change			\$8,914.30		
Taxes Committed This Year					
Property Taxes		\$4,239,945.58			
Land Use Change		\$ 74,493.00			
Yield Taxes		\$ 16,080.37			
Excavation Tax		\$ 126.76			
Penalty					
Excess Credits			\$20.77		
Overpayment:					
Property Taxes		\$ 15,189.87	\$20.77		
Land Use Change					
Interest-Late Tax		\$ 4,009.26	\$5,744.33		
Total Debits		\$ 4,349,844.84	\$104,688.92		
Remitted to Treasurer					
Property Taxes		\$ 4,036,743.72	\$87,424.82		
Land Use Change		\$ 59,833.00	\$8,935.07		
Yield Taxes		\$ 15,911.79			
Interest		\$ 4,009.26	\$5,744.33		
Penalty					
Excavation Tax		\$ 66.00			
Conversion to Lien (principal only)					
Excess Credits					
Abatements Made					
Property Taxes		\$ 713.41			
Land Use Change		\$ 7,330.00			
Excavation Tax		\$ 60.76			
Uncollected Taxes End of Year					
Property Taxes		\$ 217,678.32	\$2,584.70		
Land Use Change		\$ 7,330.00			
Yield Taxes		\$ 168.58			
Total Credits		\$ 4,349,844.84	\$104,688.92		
SUMMARY OF TAX LIEN ACCOUNTS					
		Levies of			
		2005	2004	2003	2002
Unredeemed Liens-Beg. Of Year					
Liens Executed During Fiscal Year		\$ 55,603.23	\$22,727.04	\$ 3,267.30	\$ 733.99
Interest/Costs after Lien Execution		\$ 2,369.75	\$4,849.26	\$ 871.35	\$ 30.51
OverPayments					
Total Debits		\$ 57,972.98	\$27,576.30	\$ 4,138.65	\$ 764.50
Remittance to Treasurer					
Excess Credits					
Abatement					
Redemption		\$ 33,446.69	\$18,304.89	\$ 3,152.52	733.99
Interest/Costs after Lien Execution		\$ 2,369.75	\$4,849.26	\$ 871.35	\$ 30.51
Unredeemed Liens Bal. End of Year		\$ 22,156.54	\$4,422.15	\$ 114.78	
Total Credits		\$ 57,972.98	\$27,576.30	\$ 4,138.65	764.50

Unredeemed Tax Liens as of February 13, 2006

	2005	2004	2003
Amelang, Todd & Veronica		\$60.51	
Billings, Sally/Jane/Peter	\$5,140.44		
Boston & Maine Railroad	\$229.98	\$190.66	
Boston & Maine Railroad	\$373.00	\$353.37	
Boston & Maine Railroad	\$47.86	\$36.26	
Boston & Maine Railroad	\$328.46	\$311.01	
Boston & Maine Railroad	\$236.43		
Boston & Maine Railroad	\$99.08	\$87.03	
Boston & Maine Railroad	\$357.41	\$343.76	
Mills, Roy & Judith	\$5,127.41		
Paquette, Thomas	\$4,298.65		
Starkweather-ET, Walter	\$938.16		
Wallace, Terence	\$3,057.26		
Willard, Charles	\$1,457.03	\$1,378.62	172.57

Uncollected Current Use as of February 13, 2006

Fortune, Jeffrey & Marla \$7,330.00

Uncollected Yeild Tax as of February 13, 2006

Rockwell, Kevin \$65.19

Hours for Tax Collector Monday 4PM to 6PM
Friday 10AM to Noon

SCHEDULE A
TOWN OF HANCOCK, NEW HAMPSHIRE
Martha Lawrence - Tax Collector
Summary of Tax Warrants
For the Period January 1, 2005 through March 17, 2005

- Dr. -	Levies of	
	2005	2004
Uncollected taxes, January 1, 2005:		
Property	\$	\$ 192,871
Taxes committed during period:		
Property		1,168
Land use change	8,914	
Yield	239	
Overpayments:		
Property		2,162
Interest and penalties on delinquent taxes		1,803
Total debits	<u>\$ 9,153</u>	<u>\$ 198,004</u>
- Cr. -		
Remittances to treasurer:		
Property	\$	\$ 102,974
Yield	239	
Interest and penalties		1,803
Abatements:		
Property		3,177
Uncollected taxes, March 17, 2005:		
Property		89,989
Land use change	8,914	
Excess debits		61
Total credits	<u>\$ 9,153</u>	<u>\$ 198,004</u>

SCHEDULE B
TOWN OF HANCOCK, NEW HAMPSHIRE
Martha Lawrence - Tax Collector
Summary of Tax Lien Accounts
For the Period January 1, 2005 through March 17, 2005

	Levies of		
- Dr. -	2004	2003	2002
Unredeemed taxes, January 1, 2005	\$ 25,565	\$ 5,869	\$ 892
Interest and costs	<u>486</u>	<u>1,275</u>	<u>342</u>
Total debits	<u>\$ 26,051</u>	<u>\$ 7,144</u>	<u>\$ 1,234</u>
- Cr. -			
Remitted to treasurer:			
Redemptions	\$ 2,840	\$ 2,602	\$ 158
Interest and costs	486	1,275	342
Unredeemed taxes, March 17, 2005	<u>22,725</u>	<u>3,267</u>	<u>734</u>
Total credits	<u>\$ 26,051</u>	<u>\$ 7,144</u>	<u>\$ 1,234</u>

HANCOCK COMMON COMMISSION REPORT 2005

Rather than mentioning the effort put forth by certain ladies at the end of this report, let's begin by extending again, our thanks to Fran Hilner, Pat Fairchild and Tibby Tobey for the planting and maintenance of:

- The horse trough in front of the Town Offices
- The plantings around the fountain at the east end of Main Street
- The window boxes at the Post Office
- The flowers in the watering trough next to the flag pole

Their dedication helps beautify our town.

Speaking of the Post Office, a couple of years ago when the inside of the Post Office building was being re-modeled, a planter made from old railroad ties was put in front. Unfortunately, it was out of place and proportion. Last fall the top tier was removed, and this spring it will all be replanted in a more appropriate manner.

For reasons lost in ancient memory, there was a red fire hydrant almost in the middle of the commons. Certainly there was a need for a hydrant in the vicinity, but not sticking out like a sore thumb. This summer with the cooperation of the Fire Department, the Water Department, and the Highway Department, the hydrant was moved closer to Old Dublin Road and away from being a distraction to our picturesque commons. Thanks!

The Town has a water canon. It is used principally to water the recreation field behind the Fire House. However, it has, and can be, easily moved to the commons to give that struggling, unshaded turf a good soaking when the hope of a rain shower seems dim. Several years ago, that area was completely re-graded. The following year the summer was very dry and the grass could not get started. The last couple of years have been better and we're getting good cover. Kurt Grasset and his Highway Department have done a super job on improving that turf, and with the water canon available, the prospects are good for maintaining it.

Hancock uses its commons, and you can see visitors taking pictures and enjoying our picturesque village. It is, as the name implies, your commons. Have a seat, look around, enjoy!

Respectively submitted,

Jarvis Coffin, Chairman

Alison Kerwin
Joan Schmidt
Commissioners

REPORT OF THE TOWN CLERK

REMITTED TO TREASURER:

Motor Vehicle and Trailer Registrations	\$294,228.00
Town Fees**	690.00
Municipal Agent Fees	5,997.50
Dog & Kennel Licenses	1,898.50
Cemetery Lots	1,450.00
Burial Fees	3,370.00
State Fees	218.00
	\$307,857.00

**Town Fees include:

Marriage Licenses, UCC Filings, Certified Copies,
Filing Fees, Wetlands Application Fees

	<u>2005</u>	<u>2004</u>
Motor Vehicle Registrations Issued	2546	2608
Dog Licenses Issued	314	347
Certified Copies Issued	11	25
Vital Records Filed	4	9

Registered Voters as of June, 2005

Democrats	349
Republicans	411
Undeclared	630
 Total	 1390

Elizabeth A. GrosJean, Town Clerk
Joan Joseph, Deputy Town Clerk

MARRIAGES- 2005

DATE	GROOM	BRIDE	RESIDENCE
06/12/2005	Swenson, Jeffrey D.	Foster, Jennifer L	Hancock
07/02/2005	Williams, Jason T.	Sweet, Kristi A.	Hancock/Peterborough
10/08/2005	Bujnowski, Richard	Hay, Savda	Hancock
10/15/2005	Gulla, Phillip	Ford, Victoria A.	New York City/Hancock

BIRTHS – 2005

DATE	CHILD'S NAME	FATHER'S NAME	MOTHER'S NAME
01/09/2005	Bedard, Elizabeth Locke	Bedard, David	Bedard, Kerry
01/18/2005	Crebbin, Leah Katherine	Crebbin, Matthew	Crebbin, Martha
01/22/2005	Broderick, Christine Marie	Broderick, Richard	Broderick, Debra
05/16/2005	Rescigno, Zoe Taylor	Rescigno, Dominick	Rescigno, Loree
06/17/2005	Christophers, Tyler Robert	Christophers, Scott	Christophers, Kerry
06/25/2005	Davison, Nicole Brenna	Davison, Jeffrey	Davison, Tara
09/26/2005	Shumway, Abigail Irene	Shumway, Kary	Shumway, Debra
10/27/2005	Hajjar, Eli James	Hajjar, David	Hajjar, Molly
12/22/2005	Wheaton, Hunter Talako	Wheaton, Richard	Vitko, Alycia

DEATHS -2005

DATE	NAME	PLACE OF DEATH
01/10/2005	Elizabeth Weston	Keene
02/23/2005	Irving Duris	Hancock
03/10/2005	Hilda Schadegg	Peterborough
04/25/2005	Beverly Duval	Peterborough
05/09/2005	John DuMont	Hancock
06/05/2005	Jered Wray	Hillsborough
06/17/2005	Marnee Gilbert	Hancock
10/04/2005	Celestine St.John	Nashua
11/24/2005	Helen Trook	Massachusetts
12/02/2005	Richard Gilbert	Peterborough
12/05/2005	Madolyn Pendleton	Hillsborough

BROUGHT TO HANCOCK FOR BURIAL

DATE	NAME	PLACE OF DEATH
01/26/2005	Alice Gaylor	Connecticut
02/27/2005	John MacNutt Sr.	Jaffrey
03/09/2005	Rita Kendall	New Ipswich
04/25/2005	Majorie Richardson	Arizona
04/30/2005	Louis Smith	East Swanzey
06/06/2005	D. Plumpton	
10/20/2005	Gardner Fuller Stone	
11/09/2005	Elijah West	Massachusetts
11/18/2005	Marjorie Gould	Massachusetts

HANCOCK POLICE DEPARTMENT

The year 2005 proved to be very challenging for the police department, having complex and more difficult cases seemed to be a regular occurrence. On March 17th 2005 Officer John Minichiello was hired as a part-time officer. John is a fine addition to Hancock, having served in the United States Air Force, 305th bomb wing and retiring from US Airways as an aircraft mechanic.

The police department had a very successful year, writing and receiving more than \$ 64,000 dollars in grants. These grants provided Hancock with state of the art equipment for communication, police cruisers, and personal defense.

The police department enjoys being active with Great Brook School's student of the month program. In 2006 we will begin an educational classroom which will be taught once a month on various topics. "Hancock Happenings" has been a successful way for the police department to communicate with citizens providing facts and information for all. Hat's off to Nancy Adams for a job well done.

The police department website is proving to be a valuable tool linking us to other departments which give information on fighting crime. Our goal for 2006 is to establish a fraud hot-link which anyone can use if they become a victim of identity theft or a telemarketing scam.

In closing, I thank our community for all the support we receive. Special thanks go to the Hancock Fire and Rescue, Highway Department, Selectman's Office, and Town Clerk's Office. I thank the members of our Police Department and congratulate them for a job well done.

Sincerely,

Steven A. Baldwin
Chief of Police

Hancock PD Activity Report

	2002	2003	2004	2005
CALLS FOR SERVICE				
Alarms	49	32	26	50
Animal Complaints	47	54	84	53
Assist to Motorist	31	53	52	51
MV Accidents	42	43	50	42
Assist to other Agencies	48	196	133	112
Attempted Suicides/Suicides	2	3	1	1
Civil Stand by	16	13	33	35
Lost/Recovered Property	12	7	12	13
Noise Complaints	7	1	21	6
Parking Complaints	27	15	29	33
Protective Custody	5	5	1	15
Untimely Death	3	0	1	0
Vacant Property Checks	98	21	47	90
Other Service Calls	121	244	265	287
TOTAL	508	687	755	788
CRIMINAL OFFENSES				
Alcohol Related Offense	23	15	9	18
Assaults	5	3	3	1
Bad Checks	10	1	5	4
Criminal Mischief	17	15	21	26
Domestics	14	32	52	36
Harrassment	3	3	10	13
Sexual Assault	2	4	0	0
Unlawful Possession of Drugs	9	13	7	10
Thefts	NR	NR	20	20
Other Offenses	109	117	120	126
TOTAL	192	203	247	254

Hancock PD Activity Report

MOTOR VEHICLE OFFENSES				
Driving While Intoxicated	8	4	4	10
Operating Under Suspension	4	2	3	2
Reckless Operation	NR	NR	3	6
Speed - Summons	10	29	61	65
Speed - Warnings	290	237	158	231
Stop Sign Violations	2	1	38	21
Transportation Of Alcohol	9	2	2	2
Uninspected	19	6	58	30
Unregistered	16	2	6	28
Other Violations	40	42	94	241
Parking Tickets	NR	NR	8	11
TOTAL	398	325	435	647
CFS Hillsboro Dispatch	1171	1096	1315	1485
NR=Not Reported				

2005 HIGHWAY DEPARTMENT REPORT

2005 may very well be remembered as the year of rain. An extremely wet year to begin with was made a record breaking year in October. During one 48 hour period on October 8 & 9, we received 7.5 inches of rain, and then one week later, we received an additional 4.25 inches. Needless to say, this amount of rain caused problems throughout the town.

The first three months of 2005 brought to us 17 winter storms. Two of the most notable storms occurred on January 22 with 22 inches of snow, and March 12 with 12 inches of snow. Both of these storms were declared excessive by the Federal Emergency Management Agency (FEMA). We filed for assistance and received reimbursement for \$17,474.00. This money was used to offset the extra costs of these storms; with the rest of the money used to do some much needed work to Verney Road in the late summer.

The spring months of 2005 were the beginning of the excess amounts of rainfall. Normal rainfall for April through June is around 10 inches; we received just over 17 inches of rain. This unusual amount of rain delayed most of our spring work by a month or so. We finally completed the spring grading in the first weeks of May; we were able to add additional crush gravel to about ½ mile of South Elmwood Road, and in June we were able to start our summer maintenance program on Link Road and Elmwood Road.

The summer months of July, August and September were near normal. We completed our paving program on Link and Elmwood, we graded the gravel roads that were getting rough and potholed, and we installed the new curbing and sidewalk in front of the Library for the VPC, as well as in front of Fiddleheads for the Select Board. With the end of September we were finally back on track and out of the excessive rain we had been seeing, or so we thought. In July we took delivery of our new 6-wheeler that was approved at town meeting. Albert is still driving it with a big smile on his face. Speaking of Albert, at the end of September Albert completed his 25th year as an employee for the Highway Department, congratulations Albert.

The first weekend in October was a beautiful fall weekend. I remember it well because it was the last weekend that I, or my crew, would have off until November. During the month of October, most of us at the Highway Department had 3 days off, the 1st, 2nd and 30th. On October 8th the rain started and did not stop until October 9th. Now we have had 2 days of rain before, but I do not believe we have ever had 7.5 inches of rain in a 2-day period. It did not take long for the calls to start coming in. Around 9:30 PM on Saturday night I was called by Hancock Police and informed that the Cavender Road Bridge had collapsed. This bridge collapse left three Hancock families stranded on the other side. We had no way to get to them by vehicle, and they had no way to get out by vehicle. By the time the rain ended, we had flooding and washouts on Depot Road, Willard Pond Road, Jaquith Road, Longview Road, Antrim Road, Cavender Road and Kimball Road. Needless to say, we spent the next week repairing roads, replacing culverts and clearing ditches and water bars.

We completed the worst of the repairs at noon on Friday, October 14, 2005. On October 15, 2005, the rain started again, this time dumping 4.25 inches over a 36 hours period. By noontime on Saturday, almost all of last weeks work had washed out, and roads that were not affected the week before, were experiencing washouts or flooding. When October was all over, we saw just over 15 inches of rain for the month. Although Hancock had suffered some damage to our Road Network, and we did activate our Emergency Operation Center for a period on the 15th, we were spared the devastation that plagued some of neighbors to the West. I can't begin to imagine what they went through.

As a result of the flooding, Hillsborough County was declared a disaster area, and this allowed us to request funding from FEMA for the costs we incurred as a result of the flooding. We received two disbursements from FEMA by the end of 2005. The first disbursement totaled \$51,634.00 and went to reimburse us for expenses we incurred on our roads, work we still have to complete, and mitigation money to upgrade some culverts and ditches to better handle large run-off. We still have some work to complete, and this money was carried forward into 2006 for that purpose.

The second disbursement was for \$71,664.00. This was to cover the installation of the temporary bridge on Cavender Road, and begin the design of the new bridge for installation in 2006. The replacement of this bridge is covered under the FEMA declaration. FEMA will pay 75% of construction costs, the State of NH will pay 20% of construction cost, and we will need to pay 5% of the construction cost. I am planning on using our own work force and equipment, as much as possible, to cover our 5% share. The end result should be a new bridge on Cavender Road without raising additional funds through tax dollars.

The floods of 2005 will be remembered for a long time, and one of the best memories I will have will be the way that the Town of Hancock, its citizens and employees, all worked together for the benefit of the Town. The crew of the Highway Department worked over 900 hours during the month of October, a time when they typically work only 640 hours during the month. Their dedication is greatly appreciated. The Fire Department and the Police Department also assisted us with road closures and filling sand bags. We received a tremendous amount of help from our local contractors, Mathewson Companies, Landsite Corporation, and Hardwick and Sons. During the weekend of October 15th, we had supper prepared for us by Jennifer Grasset, and Pat Higgins provided breakfast the next morning. We also received many letters and words of thanks and appreciation from citizens of Hancock. The NH Department of Transportation provided and assisted with the installation of the temporary bridge on Cavender Road. A big thanks to all of you, this is what makes Hancock a wonderful place.

The month of November was spent cleaning up from October and trying to get all our fall work done before winter. We got most of the grading completed before the ground froze, but we were not able to get it all. The first snow came on November 24, with another one 2 days later. Winter had finally arrived. December started off bitterly cold, with some morning temperatures well below zero. By Christmas temperatures had moderated and we experienced 40 degree temperatures and rain on Christmas night. By the end of 2005, we had 26 winter weather events, and a total yearly rainfall of over 65 inches. A normal year is about 41 inches. 2005 saw rainfall that was 2 feet above normal.

I would like to thank all the residents for your continued support, the Select Board for their guidance and support, the Fire Department, the Police Department, as well as Barb and Linda for their help and support. I would also like to thank the dedicated employees of the Highway Department, 2005 was an extremely busy year and they met the challenge head on with a professional, dedicated work ethic.

Respectfully submitted,

Kurtis J. Grasset

REPORT OF THE HANCOCK FIRE DEPARTMENT

Three big trucks at the bottom of Nubanusit in three days – that was the headline for 2005. Drivers unfamiliar with the variable ice conditions on Nubie crashed through the ice in early February; thankfully, none of them were injured. Eventually all three vehicles were winched up and brought to shore with minimal environmental damage to our pristine lake. We hope that ice fishermen will be more vigilant this year!

In all, Hancock Fire Department members logged 1,366 hours on 136 calls in 2005. A large number of these calls were Mutual Aid responses to surrounding towns. We also dealt with the usual assortment of ambulance calls, chimney fires, power lines down, and motor vehicle accidents. We had a few fires in town in 2005, but these were relatively minor, and knocked down before they caused much damage. Someone started a fire on the last remaining timbers of the railroad trestle at Antrim Road, and we were forced to cut the beams down for safety reasons.

Early October brought record rainfall and flooding to Hancock. Although we dodged the devastation and deaths suffered by other towns, there was significant damage to some of our roads, which limited our access to parts of town. For one day, we activated an Emergency Operations Center at the fire station to stay on top of the situation. We are happy to report that operations and communications between the various town departments worked very smoothly.

Our firefighters attended 652 hours of in-house training in 2005. In addition, Tom Ball completed a comprehensive 200 hour firefighting class, and Ellen Moran became our newest EMT. Bill Eva and Kurt Grassetton donated their time to train a few more members to get a Commercial Drivers License (CDL). A big Thank You goes to all members for their time and effort.

In March, we held a brief recognition ceremony for the four Conval students who helped out at a bad car crash on Rt. 202 in 2004. We are proud of the fact that several of them have joined area fire departments since then.

We welcomed two new members in 2005 – Nick Gervasio and Rob Nash, Jr. Captain Dwayne Denehy has moved out of state and resigned his position. Our captains are now Mark Thompson, Tom Bates, and Jon Grosjean. We should also recognize the services of Becky Lohmiller as our Secretary and Treasurer, and Hunt Dowse as the President of the H.F.D. Association.

At the present time, we seem to be holding steady with our personnel. Looking ahead however, our membership is not getting any younger... Small volunteer departments like ours are experiencing increasing difficulty retaining and maintaining a healthy number of available firefighters, particularly during the day time hours. As always, we would welcome any interested applicants, male or female, ages 18 and up to consider joining our ranks.

Our new Rescue Truck has been ordered and we hope to have it in service by early summer. Thanks to the residents who gave so generously to our Letter of Appeal, and HFD Association funds from our raffles and chicken barbeques, we were able to purchase the \$120,000 truck without using tax money. We have traditionally maintained our two smaller trucks and our boat in this fashion.

This year, we are looking to replace our oldest engine – a 1985 Ford pumper. Our four big trucks are on a twenty year rotation schedule as part of the town's Capital Improvement Plan; this keeps our fleet in relatively good shape, and keeps payments spread out evenly. A committee has spec'ed out an efficient new pumper that should serve the town for many years. This truck will meet all current National Fire Protection Association requirements, as well as satisfy the insurance industry requirements, which will help keep homeowner's insurance premiums down.

Looking ahead, we are moving towards a paperless electronic incident reporting system in 2006. We have set up a new computer and DSL line in the station, and will be training our personnel in the use of these systems. We are almost ready to launch our Fire Department website, to be linked with the town's website. This should be a good source for information regarding our operations and members, brush burning information, etc. It will include a few photographs, both old and new.

In closing, we would like to again thank all of our firefighters for their hard work and dedication, and the townspeople of Hancock for their continued support.

Respectfully submitted,

Nevan Cassidy
John Pirkey
Kurt Grasset

Report of the Fire Wardens

Hancock had no problems with brushfires in 2005, as it was quite a damp year – more than 24 inches of rainfall over the average year. We are grateful that Hancock landowners have abided by the rules and regulations concerning brush burning. Please remember these key points: You must have a written permit to burn brush, unless there is adequate snow cover. You can only burn clean material, with no limbs bigger than 5 inches in diameter. Burn piles should be monitored by an adult at all times, with resources to contain and/or extinguish the fire if needed. Fires are allowed only between 5 PM and 9 AM, unless it is raining. More information is available at the Town Office, or you may contact a warden. Your cooperation is greatly appreciated.

Respectfully submitted,
Nevan Cassidy, Fire Warden

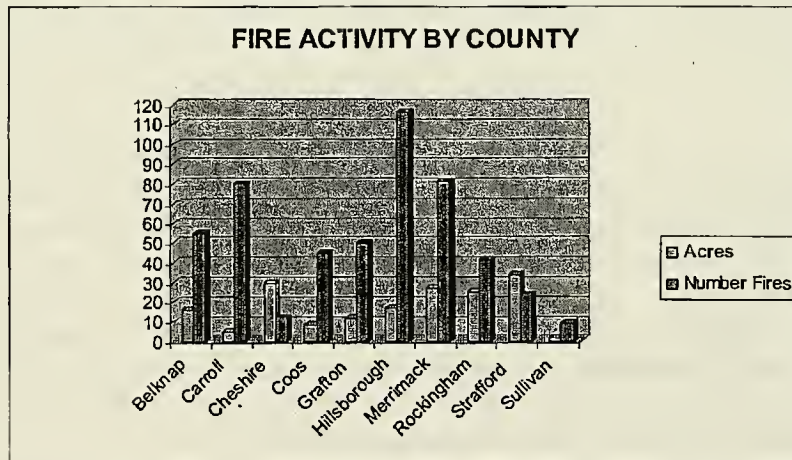
Deputy Wardens
John Pirkey
Kurt Grasset
Mark Thompson
Jon Grosjean

Report of Forest Fire Warden and State Forest Ranger

Your local Forest Fire Warden, Fire Department, and the State of New Hampshire Division of Forests & Lands work collaboratively to reduce the risk and frequency of wildland fires in New Hampshire. To help us assist you, please contact your local Forest Fire Warden or Fire Department to determine if a permit is required before doing ANY outside burning. A fire permit is required for all outside burning unless the ground is completely covered with snow. The New Hampshire Department of Environmental Services also prohibits the open burning of household waste. Citizens are encouraged to contact the local fire department or DES at 1-800-498-6868 or www.des.state.nh.us for more information. Safe open burning requires diligence and responsibility. Help us to protect New Hampshire's forest resources. For more information please contact the Division of Forests & Lands at (603) 271-2217, or online at www.nhdf.org.

Fire activity was high during the first several weeks of the 2005 fire season, with red-flag conditions issued by the National Weather Service and extreme fire danger in the southern and central portions of the state. This period of increased initial attack activity prompted a 5-day ban on open burning, the first such ban in several years. Despite the dry conditions, the state's largest wildland fire was contained at 29 acres. Our statewide system of fire lookout towers is credited with keeping the fires small and saving several structures this season due to their quick and accurate spotting capabilities. Fires in the wildland urban interface damaged 10 structures, a constant reminder that forest fires burn more than just trees. Homeowners should take measures to prevent a wildland fire from spreading to their home. Precautions include keeping your roof and gutters clear of leaves and pine needles, and maintaining adequate green space around your home free of flammable materials. Additional information and homeowner recommendations are available at www.firewise.org. Please help Smokey Bear, your local fire department and the state's Forest Rangers by being fire wise and fire safe!

2005 FIRE STATISTICS (All fires reported as of November 4, 2005)



CAUSES OF FIRES REPORTED

		<u>Total Fires</u>	<u>Total Acres</u>
Arson	2	2005	513
Campfire	34	2004	482
Children	29	2003	374
Smoking	40	2002	540
Debris	284		
Railroad	1		
Equipment	7		
Lightning	5		
Misc.*	111 (*Misc.: power lines, fireworks, electric fences, etc.)		

ONLY YOU CAN PREVENT WILDLAND FIRE

**HANCOCK WATER DEPARTMENT
ANNUAL REPORT - 2005**

January started out very mild and the last two weeks were very cold and snowy. We had good snow cover by mid March, which is good for spring melt and run-off.

In March, our monthly sample came back positive, but several samples immediately following were all good, as were all our other tests.

The hydrant at the intersection of Old Dublin Road and Main Street was replaced and relocated in April.

We had no major breaks in our system during the year. We had a small break on Wilder Road and one at the intersection of Antrim Road and Norway Hill. These were promptly repaired by the Highway Department.

We had to replace both the high and low flow transmitters at the chlorinator building. This was expensive (\$6,000.00), but necessary to continue to supply the town with a good product. We also had to make some extensive repairs to our back-up generator and two injection pumps.

During the third quarter, we conducted our required tests for halocetic acids and trihalomethanes. The test results came back well below the maximum contaminant level.

We had a relatively dry summer, but this was followed by a very wet October. The year was wetter than normal and this more than filled our reservoir as we headed into winter.

All in all, our system operates well, despite its age, as we continue to supply the town with good potable water.

Water Commissioners,

Robert Fogg
Robert Keil
Jeff Wilder

WELFARE OFFICER'S REPORT

In 2005, \$ 6,785.00 was expended for welfare on behalf of qualified applicants. This total is \$4,000.00 less than what was spent last year for welfare recipients. This is due to the relocation of some recipients, others who became eligible to receive aid under State programs, and others who found employment. As in past years, the majority of assistance went towards housing, food, and fuel. For information on where to get help with food or fuel assistance, or to find out what other state or local resources are available, you may contact the Town Office.

Helping Hands is an important resource for anyone in the community who needs assistance, but may not qualify for welfare under the Hancock Welfare Guidelines. The fund expends monies to help Hancock residents with food, rent, fuel oil, repairs, Christmas gifts, medication, and other expenses. This year, sixteen individuals/ families received help for Christmas. Thank you to the individuals, organizations and other donors who have given so generously to the Hancock Helping Hands Fund during the year. I would also like to thank the Bennington Catholic Church for all of their work in providing Easter and Thanksgiving Baskets to Hancock residents. Also, thank you to the Peterborough Rotary Club for their sponsorship of Operation Santa. They helped to make a happy Christmas for some of our less fortunate Hancock families. Our community continues to be a place of caring.

Respectfully submitted,
Linda Coughlan

HEALTH OFFICER'S REPORT

The New Hampshire Department of Environmental Services (DES) has requested that municipalities in New Hampshire urge owners of residential wells to test the water quality of their wells. According to DES, drinking water from private wells in New Hampshire may sometimes contain contaminants, such as radon and arsenic, which can occur naturally in our state's bedrock at levels that can pose health risks. A water quality test, by a competent laboratory, can assure that your family is protected. Water quality testing will reduce needless health risks to residents and water quality data can help guide town planning efforts. Empty sample bottles can now be sent directly to homeowners by requesting them on line at the web site listed below. For anyone that does not have access to a computer, requests can be made here at the Town Office. To request a sample bottle or for further information, please visit the N.H. Department of Environmental Services' web site at www.des.state.nh.us/wseb, then select "fact sheets," then 2-1.

The Town Office also has information available on topics such as "Eastern Equine Encephalitis", "Symptoms of West Nile Virus" and "Reducing the Risk of Infection from Mosquitoes Around Your Home and Community."

Linda Coughlan, Health Officer
Peter Hopkins, Health Deputy

CEMETERY TRUSTEES REPORT 2005

Hancock has three cemeteries, Pine Ridge (to the left of Route 123, Stoddard Road heading west), Norway Plains (behind the Meeting House and Vestry), and Hillside (on the right side of Bennington Road, just a mile from Main Street). So many people are unsure of how many and where, it seemed timely to bring the matter up.

Pine Ridge is our oldest cemetery and there is no more space available. Norway Plains has no further full burial plots available for sale. There are a good number of ash burials or cremation plots still available. Hillside has both full and ash burial plots available. If anyone is interested, the Cemetery Sexton, Kurt Grasset, can provide all necessary information.

The Cemetery Trustees this year adopted two new rules affecting all cemeteries. First of all, because of repeated and uncontrollable offenses (failure to clean up after dogs) particularly at Norway Plains, the Trustees have adopted a rule banning any pet from all cemeteries, whether leashed or not.

Secondly, artificial decorations, or grave adornments, will not be permitted within Hancock Cemeteries. It is difficult to know where to draw the line in this matter. We looked at it from the community point of view that the cemeteries be maintained in respectful propriety.

Again, this year, the Cemeteries have been able to operate within a budget with funds derived from fees from sale of plots, burial fees, and income from Cemetery Trust funds. And again this year, we thank Kurt Grasset, Sexton, for innovative and resourceful management of these assets of Hancock.

Respectfully submitted,

Jarvis Coffin
Ray Pierce
Sandy Weston

2005 RECYLING (DUMP) COMMITTEE REPORT

Recycling continues to be our most effective way to manage our costs at the Transfer Station and Recycling Center. During 2005, we recycled 216 tons of material, a substantial increase over 2004. Add the approximately 50 cubic yards of glass that was recycled, and our recycling total is just over 250 tons which generated over \$17,307. By depositing recyclables over the counter, instead of in the compactor, we avoided over \$24,000 in tipping fees. Recycling does pay.

Recycling not only pays us, it pays the environment as well. Estimates from the Northeast Resource Recovery Association show just how beneficial recycling is. In 2005, the 2,650 pounds of aluminum cans we recycled through them saved enough energy to run a television for 269,664 hours. The 157 tons of paper resulted in 2,669 trees that did not have to be cut. The 6 tons of plastic conserved oil that was equivalent to 9,000 gallons of gasoline. The 63 tons of scrap metal conserved 63,000 pounds of coal, and the 13,500 pounds of tin cans conserved enough energy to run a 60-watt light bulb for 351,000 hours. Recycling is a great way to reduce our dependence on fossil fuels.

Although our recycling rate is fantastic, we still threw garbage into the compactor, but only an increase of 1 ton over 2004. The substantial increase in recycling, as compared to the minor increase in the compactor use shows that Hancock residents prefer to recycle. This is why the net result of the 2006 Transfer Station budget will have less of a tax impact than the 2005 budget year did. Keep up the good work.

During 2005, we were able to start taking Freon containing appliances at the Recycling Center. From the time we began the service in May until the end of the year, we took in just over 50 appliances. We are happy to report this new service is working well and has saved the residents who used it over \$1,500. For those residents who need to drop off a Freon containing appliance, please see Cathy first. She will take payments and give you a receipt, and then Dick will help you unload in the proper area.

During the summer of 2005, we again contracted with the City of Keene for our Household Hazardous Waste Collections. We did switch the time from spring to the summer, and we were able to receive some grant money from the State of New Hampshire to help defray the cost. Twelve collection dates were provided, and all reports from the residents who have used the service have been positive. We will again be offering this service in the summer of 2006.

During the fall, we had to make a change with the way our Swap Shop was being operated. During the summer months the volunteers who were trying to keep the Swap Shop neat and clean were finding all kinds of items that did not belong: hazardous waste and oil based paint, latex paint, moldy books, food beyond its expiration date, unacceptable furniture, and broken items. It was taking a tremendous amount of time to dispose of the junk, and a pretty hefty cost to dispose of the unacceptable material. The Recycling Committee considered many options, including closing the Swap Shop completely. A group of volunteers offered to staff the Swap Shop during business hours, and act as a filter to insure only good, workable, clean items appear in the Swap Shop. After an initial adjustment period, we are seeing a big difference and the place looks fantastic! Thank you to the Swap Shop volunteers; you have turned a problem into a

benefit. For those patrons who wish to drop items off, please speak with one of the volunteers first. They have been at this long enough and know which items will be useful and which ones will not get picked up. Cooperation from everyone will insure that the Swap Shop remains a clean, viable alternative for those items that are still usable and in good shape.

The Transfer Station and Recycling Center had a record-breaking successful year. The net tax burden to dispose of our waste has actually decreased due to the interest and dedication of all our users participating in recycling. We are grateful for the dedication and knowledge of Cathy, Dick and Garrett who operate the facility cheerfully and efficiently. We thank the Select Board for their support in implementing changes to improve our operation. We are always open to suggestions or questions – please contact the attendants or call the Highway Department at 525-5087.

The Hancock Recycling (Dump) Committee:

Clay Sherman	Allen Welch
George Salazar	Dick Bell
Dennis Caldwell	Pierce Rigrod
Kurt Grasset (Road Agent)	
Larry Schwartz (Select Board)	
Wayne Fisher (Well Monitor)	

2005 REPORT OF THE BUILDING INSPECTOR

TYPE OF PERMIT	NUMBER	ESTIMATED COST OF CONSTRUCTION
New Homes	13	\$3,400,575
Additions	11	\$ 654,000
Renovations	7	\$ 266,000
Decks & Porches	3	\$ 5,100
Storage Buildings	7	\$ 14,400
Garages	5	\$ 135,416
Pools	1	\$ 20,000
 Total Estimated Cost		 \$4,495,491

It has been another interesting year for this department. The total permits issued are about the same as last year but there were more than double the new home permits with almost double the value. Once again, it is a pleasure to work with the builders in the area and I want to thank the town staff for their help throughout the year.

Peter Hopkins, Code Officer
 Charlie Stevenson, Deputy

HANCOCK PLANNING BOARD 2005 REPORT

During 2005, the Planning Board considered and approved 2 minor subdivision applications and one application for a boundary line adjustment. We also attended to several minor matters such as modifying conditions of a prior approval and approving a new plat for filing. We did not receive any applications for major subdivisions or for site plan review of any commercial buildings. We also met with owners and others on numerous occasions to give preliminary consideration and advice.

Our major work during the year was the comprehensive revision of the town Zoning Ordinance and Historic District Ordinance, both of which have now been formally proposed to Town Meeting for adoption. The Board considered various provisions of these proposals at some over 25 meetings during the year and conducted two formal public hearings. We also carried out extensive correspondence, research and consultation with our town attorneys, various town boards, the building inspector, the regional planning commission and others.

In July, Doug Bowen – a member of the Board for 6 years and its chairman since 2001 – resigned. The Board wishes to thank him for those many years of service and for the calm, practical, straightforward and even-handed way in which he dealt with the issues which came before the Board.

As a result of Doug's resignation, the Selectboard appointed Tom Bates as a new alternate member in September 2005. At the same time, Bobbie Nylander and Mark Stevens became full members of the Board.

Respectfully,

Stephen Froling, Chairman
Jack Carlson
Carolyn Boland
John Jordan
John Hayes, *ex officio*
Roberta Nylander
Mark Stephens
Tom Bates, Alternate

HANCOCK HISTORICAL DISTRICT COMMISSION

Hancock's Historic District is one of the finest examples of property owners working to preserve the character of their individual homes as envisioned by the residents of Hancock in 1975 when they voted to adopt the Ordinance that defined the district and enacted the Historic District Commission.

Working with the property owners and their requests to replace or repair chimneys, roofs, and windows made up the majority of the requests this year. An addition to Fiddleheads and the Inn reflected the more extensive reviews.

It has been a pleasure to serve as chair with a very industrious, creative committee that has taken their responsibilities so professionally. Their insights and attitude toward preservation directly reflects the village of Hancock. Thank you all.

Respectfully submitted,

Dave Robinson

Members:

Dave Robinson, Chair
Bobbie Coffin – Secretary
Robert Short
Glenda Lewis
Nancy Gamble
Bobbie Nylander – Planning Board Rep.
John Hayes – Select Board Rep.

ZONING BOARD OF ADJUSTMENT

The Board of Adjustment is authorized to hear applications in the areas of: Special Exceptions, as specified in the Hancock Zoning Ordinance, Area and Use Variances and Appeals from Administrative Decisions.

In 2005, the following appeals were heard at public hearings:

Special Exceptions Granted:

RRL Holdings, LLCMay 11, 2005
Article XII. Section A. Industry

Michael & Nancy Driscoll.....July 27, 2005
Article XII. Section C. Home Based Business

Thomas Meyers October 12, 2005
Article XII. Section A. Industry

Special Exceptions Denied:

Jean Pierre & Kristen Bernier.....June 22, 2005
Article XII. Section G. Guest Cottage

Variances Granted:

Eric Herr.....February 2, 2005
Article X. Section 1.D3A. Septic Setback from Wetlands

RRL Holdings, LLC.....April 17, 2005
Article XII. Section A.2 Setback from Property Line

Sherry Williams September 30, 2005
Article V. Section 8. Side and Rear Setback

William Burt for James Burt.....November 30, 2005
Article XII. Section B1. Frontage

Appeals from Administrative Decisions:

Carl Staley for John & Kathy Hatab.....May 25, 2005
Appeal from an Administrative Decision made by Hancock Historic District
Commission - **Denied**

John & Kathleen HatabOctober 12, 2005
Appeal from an Administrative Decision made by the Hancock Historic District
Commission – Zoning Board voted 3 to 2 in favor of **reversing** Hancock Historic
District Commission’s decision to deny replacement of current post for square posts.
Zoning Board voted unanimously to **uphold** Hancock Historic District Commission’s
decision to **DENY THE ELIMINATION** of railings and latticework **AT DECK LEVEL**.

Motion for Rehearing:

Hancock Historic District Commission December 5, 2005
Request for a rehearing on Zoning Board's Decision of October 12, 2005 - **Denied**

John & Kathleen Hatab.....December 5, 2005
Request for a rehearing on Zoning Board's Decision of October 12, 2005 - **Denied**

Respectfully submitted,

Leonard Dowse, Chair
Jon Grosjean
Betty Pels, ALT
Dan Beers
Ken Chester.
Alison Rosster,
Dan LaPlante, ALT

2005 DRIVEWAY APPROVALS

Russ McManus	43 Prospect Hill Road	Tax Map R11, Lot 33
David Cherwin	88 Depot Road	Tax Map R10, Lot 4A
Paul Towers	35 Knight Farm Road	Tax R09, Lot 84

RECREATION DEPARTMENT REPORT FOR 2005

The recreation department was active this year expanding current programs:

February brought us a “highly rejuvenated” Winter Frolic. With the help of Sargent Center it has become a two-day event. Sargent Center hosted snow tubing under the lights, snowshoe and cross country skiing, and an indoor gathering with food, drink and live music on Friday evening. On Saturday the Frolic continued at the sledding hill beside Norway Pond with the return of the box sled race.

The summer concert series hosted a wide variety of entertainment. It has become an event this is very popular not only in the town but surrounding communities.

The summer recreation program flourished with numerous events and activities for the kids to participate in. Greg Cass returned for his last year as director of the program and did a great job with the kids. He will be missed! Counselors included Sara Paro, Landi Morris and Emma Harper. Brady Blanchette graciously volunteered a lot of his summer vacation time to help out. The fire department was kind enough to allow use of one of their tents for relief from the hot sun.

The swimming program at the beach was well attended and continues to thrive. Young swimmers enjoyed Nancy Gladding and Alexis Blanchette’s swimming lessons. The beach is enjoyed by many and continues to be a welcome get-away from the heat of summer. We are lucky to have it!

Over the winter the Recreation Committee called on townspeople to name our new recreation area. The name that was agreed upon by the Select Board and committee members was “Moose Brook Park”. This name was submitted by both Nancy Adams and Ruth Wilder.

Activity at Moose Brook Park included a very active baseball program including league games, practices and skills clinics. The quality of our town’s baseball program is due to many volunteers for both coaching and organizing league events and clinics. This year Hancock Baseball hosted a skills clinic taught by very high caliber baseball coaches and players. “Work Days” have become common with parents of ballplayers volunteering their time to maintain and improve the new baseball field.

In collaboration with the Antrim Recreation Department, a fall Recreational soccer program took place and was well attended by the younger soccer players in town.

The soccer field was very active in both spring and fall. A local U-10 travel team has begun using the field as their home field. Other local teams also enjoyed the great condition of our new field. Moose Brook Park became a home field for Conval High School in the fall when the Conval fields were too wet to use. Both the girl’s and boy’s varsity soccer teams used the field for practices and games including a very exciting boy’s varsity playoff game against Souheagan High School. Going to Moose Brook Park to watch a baseball or soccer game can be a great way to spend an afternoon or evening.

Respectfully submitted,

Jeffrey Wilder
Mary Welch

Charlie Kerwin
Chris Roland

Hancock Community Housing Authority

The Housing Authority has spent the bulk of the past year focusing on the development of the old Hancock Fire Station on Main Street. While it may not appear that much ground has been covered we have completed several very important, time consuming tasks that will allow us to get the construction phase under way. We had the issue of the septic system, architectural plans and the lease from the Town to tackle before we could get any construction started.

Because the project will be costly and we promised not to ask for taxpayer dollars, we have met with a representative from the Federal Home Loan Bank. We have also done significant research on the different grants that are available to our kind of project. You will be pleased to know that there was a lot of support for this project from everyone whom we met.

We are still committed to providing quality housing without the use of Federal or State restricted funds. After meeting with a local philanthropist we feel ready and eager to get our fund raising campaign underway. Our first event will be held sometime after Town Meeting in March. Please be thinking of our commitment to serving the community's elderly population when you are deciding what interest groups could benefit from any donations you give this year. We also have plans to get out and spread the word of our project now that we have a lease and some idea of financial backing.

We would like to thank John Jordan, Architect and Chair of the Authority, for donating hours of architectural designs that we hope will come to fruition in the near future. Also, thanks to Phil Mathewson and The Mathewson Companies for spending time and donating money to have the septic plans designed and approved. Without these two donations we would not have been able to get started. Thanks to all of the community members who have encouraged us along the way.

Respectfully Submitted,

John Jordan, Chairman
Kris Mathewson, Secretary
Wayne Gordon, Commissioner
Dick Amidon, Commissioner
Nancy Macalister, Commissioner
Larry Schwartz, Representative for the Selectboard

2005 ANNUAL REPORT HANCOCK CONSERVATION COMMISSION

Celebrating its 38th year, the Hancock Conservation Commission is a volunteer group appointed by the Select Board and is responsible for coordinating conservation-related activities. Notably, the Conservation Commission maintains and monitors a Natural Resource Inventory of open spaces, natural, aesthetic and ecologically sensitive areas in Hancock with the objective of acquiring research information necessary to protect and preserve these important natural resources.

In 2005, the townspeople of Hancock approved one warrant article submitted by the Conservation Commission:

- \$4,600 for natural resource data gathering for the Commission, and for activities of the Open Space Committee, including the "Hancock Open Space and Nature Series".

From this funding, two Antioch NE graduate students gathered data on several properties along the Moose Brook corridor, enhancing our understanding of both the plant and animal life using this water corridor that extends from the western highlands to the lowlands of the Contoocook River. The Open Space Committee presented a series of well-attended public lectures during the year on a variety of conservation-related topics. More lectures are planned for 2006.

Among the conservation-related activities, Conval students, as part of an environmental studies class, developed interpretive signs along the Blue and Green dot trails at the Walcott Preserve in order to give hikers a better understanding of the plants and animals in this town-owned 108 acre area. Volunteers began construction of a boardwalk between the fire station and Kepner Meadow in order to improve access to the recreation area from the school.

In April, Francelia Clark directed another successful roadside cleanup with approximately 30 residents helping to remove litter from the town's highways and byways. During Old Home Days, Mark Ellingwood and Lee Baker manned a conservation information booth. Mark exhibited the NH Fish and Game collection of skulls and furs and answered lively questioning. In November, Stephen Froling, Lee Baker, Bill Elliott and Ron Mack attended the NH Conservation Commission Annual Meeting.

Several publications are on hand or under way to help spread information. The Natural Resource Inventory Book has gone into its fourth printing. Stephen Froling has begun to identify and map the trail systems on the Walcott and Norway Pond Nature Preserve lands, using Global Positioning System (GPS) hardware. A packet of information regarding guidelines for timber cuts has been developed for use by landowners when they are applying for a timber-cut permit. Contact the town office for a copy of these guidelines.

Among regular annual business, the Conservation Commission, in conjunction with the Hancock Select Board, reviewed permits for new housing starts, home renovations/additions, logging permits, and wetland permits. All ten conservation easement properties granted to the town were monitored. On town-owned conservation lands, new identifying signs, depicting a Great Horned Owl, were posted on several properties. During 2005, Holly Wilson and Beth Frost left the Commission. Thanks to both for their time and energy.

Hancock residents are encouraged to contact the Conservation Commission if you have any questions or concerns about the natural resources in town. The Commission meets on the second Tuesday of each month at 7 PM in the Daniels Room of the Town Library. The public is invited.

Submitted by Bill Elliott

Commission members include:

Bill Elliott, Co-chairman
Ron Mack, Co-chairman
Dennis Rossiter, Secretary
Lee Baker, Member
Francelia Clark, Member
Mark Ellingwood, Member
Stephen Froling, Member
Eric Aldrich, Alternate
Paul Faber, Alternate
Margaret Carlson, Select Board Representative

2005 HANCOCK VILLAGE PLANNING COMMITTEE (VPC)

In 2005, the Village Planning Committee oversaw completion of the design study for the historic district, which was performed by Holden Transportation Engineering. This study provides a conceptual plan for improvements in safety, infrastructure and aesthetics that respond to concerns raised by the public. Voters approved a warrant article at the March 2004 town meeting to pay for the study.

Copies of the conceptual plan and design recommendations are available at the town office and the library. The full report is also online at the Hancock town website:

www.mv.com/ipusers/hancocknh/. Under the heading, "Vision to Action Forum" click on Village Planning Committee; then, scroll to the bottom of the page. The engineering report is listed under "Other Information."

By the end of 2006, the VPC expects to have a workable timeline for implementing the recommended improvements to the historic district. Before any construction begins, a full survey of the historic district is needed to locate all the bounds of the Hosley Grant (common property owned by the town). Detailed construction drawings are also required. These drawings need to be based on the survey and the conceptual plan. When these items are completed, the VPC will have all the information needed for construction.

To minimize the cost to the town, the VPC is researching grants and is working with the New Hampshire Department of Transportation to secure appropriate state funding that can help the town fund the construction designs.

As funding and schedules are determined, the VPC will keep the public informed through reports in Hancock Happenings.

In 2005, the VPC also oversaw the pruning of trees on Main Street, which was paid for by a warrant article passed at the March 2005 town meeting. At that meeting voters also approved money for a test section of gravel sidewalk and curbing in front of the library.

The VPC is conducting tests of three gravel mixes to see which one will best match the older walkways in front of the Inn, as well as stand up to snow removal and mud season. The three test sections are: 1. Fine gravel held in place by a product called Invisible Structures. Invisible Structures is made of recycled plastic and acts like an egg carton to lock-in the gravel. 2. Plain gravel placed on the appropriate foundation. 3. A gravel base held together by a product called Polypavement, which is a liquid polymer that binds the fine gravel together to form a solid surface. The three different gravel mixes were installed during the summer, but the real test will come this mud season.

For the curbing test, the VPC used an antiqued granite, which has been flame treated to make it look older. We could not find old, rough-cut granite at a price that fit the test budget.

Why test sidewalk surfaces? Other towns have laid down asphalt sidewalks in a country setting, with harsh and unacceptable results. There is no off-the-rack solution for building a durable country path – a 19th Century walkway with some 21st Century materials. The VPC is trying to find a new/old way to provide safe walkways that are in keeping with the rural character of Hancock. Please keep in mind that this is an experiment.

The VPC welcomes your comments. Email the committee at: HancockVPC@Yahoo.com.

Mary Covington
Pat Fairchild
Michael Fallon
James Gamble
Howard Mansfield

Dennis Rossiter
Ted Renna
Steve Pope
Tom Pisaturo
Ray Pierce

2005 HANCOCK OPEN SPACE COMMITTEE REPORT

The Hancock Open Space Committee (HOSC), a subcommittee of the Conservation Commission, was created in 2002 after a town-sponsored forum identified a concern over preserving Hancock's remaining open space, natural resources and rural character.

In cooperation with other town organizations as well as other towns, we sponsored the third very successful and well attended five part "Open Space and Nature Lecture Series." Topics included "Stonewalls in New England", "Fields and Meadows as Wildlife Habitat", "NH Audubon 21st Century Outlook for Open Space", "Sargent Center for Outdoor Education," and "Lost Village of Hancock; Surviving Stone Foundations".

We have used the Town's website to provide public information compiled by the committee, including the NRI, a map of conservation land in town, conservation easement information, etc.

A good number of people participated in the Old Home Days Parade in a variety of costumes along with good cheer.

Along with the Conservation Commission, a warrant was prepared for the town meeting, which was \$4,600 for use by the Open Space Committee for additional data gathering regarding the natural resources in town.

The Hancock Land Preservation Study Committee, sanctioned by the Select Board and made up of members of the Conservation Commission and Open Space Committee, continued to meet in order to review properties in town that are important regarding natural resource protection. This committee was originally called the Land Action Committee and then the Land Acquisition Committee, eventually ending up as the Land Preservation Study Committee.

We continue efforts to make contact with our neighboring towns regarding issues of land preservation and how we can help each other, sharing information and strategies.

Reporting for the committee,

Bill Elliott

HCS - HOME HEALTHCARE, HOSPICE AND COMMUNITY SERVICES
REPORT TO THE TOWN OF HANCOCK
2005

ANNUAL REPORT

In 2005, HCS - Home Healthcare, Hospice and Community Services continued to provide home care and community services to the residents of Hancock. The following information represents HCS's activities during the past twelve months.

SERVICE REPORT

<u>SERVICES OFFERED</u>	<u>SERVICES PROVIDED</u>
Nursing	756 Visits
Physical Therapy	283 Visits
Occupational Therapy	25 Visits
Medical Social Worker	51 Visits
Outreach	3 Visits
Home Health Aide	171 Visits
Homemaker	25 Hours
Health Promotion Clinics	5 Clinics

Total Unduplicated Residents Served: 64

Prenatal and well child care and hospice services are also available to residents. Town funding partially supports these services.

FINANCIAL REPORT

The actual cost of all services provided in 2005 with all funding sources is \$178,640.00.

These services have been supported to the greatest extent possible by Medicare, Medicaid, other insurances, grants, and patient fees. Services that were not covered by other funding have been supported by your town.

For 2006, we request that an appropriation of \$2,500.00 be available to meet the home care needs of Hancock residents.

Thank you for your consideration.

Owner	Tax Map	Recreation = R		U= Cur Use M= Mkt Val	Assess Land	Bldg Assess	Total Value
		Acres					
10 SUNSET LANE IRR.TRUST	U02-0015-0000	1.8000		M	81300	225800	307100
A&T FOREST PRODUCTS, INC.	R03-0031-0000	22.0000		U	808	0	808
ACHILLE, JANET A.	R07-0015-0000	13.0000		U	2908	0	2908
ADAMS, EDWIN E. & NANCY D.	U08-0016-0000	3.0000		M	208400	160700	369100
ADAMS, ERNEST A.	R07-0002-0003	5.2000		M	55000	63100	118100
ADAMS, ERNEST A. & NANCY P.	R09-0095B-0000	5.8200		M	65600	93700	159300
ADAMS, ERNEST A. & NANCY P.	R15-0030-0000	65.5000		U	58182	87900	146082
ADAMS, ERNEST A. & NANCY P.	R15-0030A-0000	4.3300		M	54900	0	54900
ADAMS, ERNEST A. & NANCY P.	R15-0030B-0000	4.0300		U	78	0	78
ADAMS, ERNEST A. & NANCY P.	R15-0030C-0000	4.0700		U	79	0	79
ADAMS, ERNEST A. & NANCY P.	U06-0009-0000	3.0900		M	8200	0	8200
ADAMS, NANCY P.	U04-0076-0000	0.7400		M	115700	289800	405500
ADAMS, RICHARD & MARIANNE	R15-0030D-0000	5.4660		U	89	0	89
ADAMS/J.ESTATE,CHRISTOPHER	U04-0055-0000	0.9000		M	80000	100600	180600
AINSLIE, JASPER & MARCY	R09-0042-0000	3.2700		M	68400	212500	280900
AKERLEY, KEITH	U02-0022-0000	2.0000		M	101500	200200	301700
AKERLEY, KEITH	U05-0008A-0000	0.9200		M	50000	0	50000
ALDRICH, ERIC & ADINE	R03-0009-0000	5.1400		M	66100	107900	174000
ALLARD, DEREK & MARSHA	R09-019A-0008	7.1500		M	58900	0	58900
ALLEN, NANCY	R11-0032-0000	4.5000		M	73800	173900	247700
AMELANG, TODD & VERONICA	R02-0007-0000	3.4000		U	35305	1500	36805
AMELANG, TODD & VERONICA	R02-0016-0000	16.0000		U	67083	158200	225283
AMES, DOREEN J. TRUST	R11-0061-0000	4.0000		M	91900	241900	333800
AMIDON, RICHARD E. & ELEANOR	R09-0102-0000	3.9000		U	1360	0	1360
AMIDON, RICHARD E. & ELEANOR	R09-0103-0000	4.5000		U	444	0	444
AMIDON, RICHARD E. & ELEANOR	U07-0009-0000	0.7100		U	75	0	75
AMIDON, RICHARD E. & ELEANOR	U07-0010-0000	0.0300		U	3	0	3
AMIDON, RICHARD E. & ELEANOR	U07-0018-0000	4.6500		U	81465	265700	347165
ANDERSON, DAVID R. &	U03-0007-0000	0.6000		M	67600	144200	211800
APONOVICH, JAMES P. &	R07-0038-0000	10.0000		M	95000	316500	411500
AUDUBON SOCIETY OF NH	R14-0006A-0000	60.8000		U	3682	0	3682
AUDUBON SOCIETY OF NH	R14-0013A-0000	46.7000		U	3191	0	3191
AUSTIN, WILLIAM C. & SHIRLEY L	U10-0003-0000	2.0000		M	66500	284000	350500
AUTH, MARGARET L.	U03-0014-000B1	1.0000		M	40000	80200	120200
AUTH,C. GORDON & MARYANN	R02-0051-0000	8.3710		M	62700	238000	300700
BABBITT, THELMA REV TRUST	R11-0012-0000	54.0000		U	61912	168900	230812
BACA, ROBERT J. & MARILYN F.	R13-0023-A002	11.9200		U	969	0	969
BACON, MICHAEL & MORAN, JUDY	R10-0013-0000	12.0000		R U	740	0	740
BADDDUR, RAYMOND F. & ANNE	U16-0005-0000	1.3000		M	80600	16600	97200
BADDDOUR, RAYMOND F. & ANNE	U16-0009-0000	0.9000		M	400000	191800	591800
BAGGALEY, DAVID D. JR &	R02-0001A-0000	3.4000		M	50200	0	50200
BAIRD, KAREN R. REV TRUST	R01-0040B-0000	2.1000		M	66600	117300	183900
BAKER III, DUDLEY M. &	R02-0002A-0000	19.0600		R U	65888	217400	283288
BAKEWELL, POLLY O	R08-0062-0000	24.2300		R U	70663	243300	313963
BALL, THOMAS W. & MARY M.	U04-0015-0000	0.6000		M	67600	172000	239600
BAMFORD, THOMAS L.	R02-0019-0000	4.1000		U	1429	0	1429
BAMFORD, THOMAS L.	R02-0021-0000	8.0000		U	1111	0	1111
BAMFORD, THOMAS L.	R02-0026-0000	14.0000		U	82585	323800	406385
BAMFORD, THOMAS L.	R02-0027-0000	1.1000		U	120	0	120
BAMFORD, THOMAS L.	R02-0028-0000	74.0000		U	76722	69000	145722
BARNES,CHRISTOPHER &	R02-0003-0000	8.3000		M	71700	119900	191600
BARRETT,ELAINE REV TRUST	R09-0040-0000	3.6000		M	68800	246000	314800
BARRNETT, R. JOFFREE	R09-0104-0000	8.2000		M	75400	201700	277100
BARRY & CRESCA ALBRIGHT,	U07-0011A-0000	11.0000		R U	82788	198500	281288
BATES, THOMAS F. & MARYANNE	R09-0044-0000	3.5130		M	68700	244600	313300
BATESOLE, VIRGINIA S.	U07-0002-0000	3.6500		M	68100	76700	144800
BATTERMAN, HENRY/CAMPBELL	R06-0002-0000	31.5000		U	64067	138800	202867

Printed: 01/24/2006

Recreation = R

Owner	Tax Map	Acres	U= Cur Use M= Mkt Val	Assess Land	Bldg Assess	Total Value
BEARCE, FRANCIS REV LIV TRUST	R07-0002-0004	5.4000	M	43300	8000	51300
BEDARD, DAVID & KERRY LOCKE	R11-0021-0000	4.0000	M	74400	266700	341100
BEERS, DANIEL C. & SUSAN J.	R09-0004B-0000	7.3800	M	74300	175500	249800
BEERS, DANIEL C. & SUSAN J.	R09-0009-0000	6.0000	M	8700	0	8700
BEESON, ROBERTA J.	R06-0050-0000	2.0000	M	61500	79600	141100
BEGUIN, ELLEN K.	R01-0050-0000	4.0730	M	69500	139900	209400
BELL, BENJAMIN F.	U01-0031-0000	1.5000	M	65700	186800	252500
BELL, RICHARD B. & ROBERTA I.	R08-0025-0000	2.2000	M	98500	68600	167100
BELL-TRUSTEE/J.BELL	U14-0004-0000	2.7000	M	441600	136900	578500
BELTZ, GERALD A. & BARBARA	U10-0008-0000	4.4000	M	82100	124100	206200
BENNETT, DEAN W. & JEAN E.	R11-0042-0000	3.9890	M	72900	148800	221700
BENNETT-TRUSTEE, NANCY	R11-0019-0000	4.3000	M	73500	106700	180200
BENOIT, ROBERT A. & THERESA	U04-0049-0000	1.0000	M	58500	180300	238800
BERGAN, PAUL J. & MARGO L.	R09-0020C-0000	6.8200	M	70800	203200	274000
BERNIER, JEAN-PIERRE &	R11-0046-0000	5.7900	M	45100	0	45100
BERNIUS, LYLE D.	R07-0049-0000	4.4000	M	86300	271300	357600
BERUBE, JOSEPH & SUSAN	R09-019A-0013	3.8000	M	54100	0	54100
BEVIS, WILLIAM D. & DOROTHY C.	R09-0035-0000	4.6180	M	70300	201700	272000
BICKFORD, LAWRENCE A. &	R11-0005A-0000	4.5000	M	63800	147000	210800
BILLINGS &	R12-0002-0000	3.5000	M	63700	130900	194600
BILLINGS, SALLY/JANE/PETER	U04-0044-0000	1.2000	M	80300	149000	229300
BLAINE, DONALD & JOANNE R.	R09-0025-0000	4.5000	M	67000	165200	232200
BLAIR, DAVID H. & LINDA M.	R03-0011-0000	0.6000	R U	33	0	33
BLAIR, DAVID H. & LINDA M.	R03-0032-0000	45.0000	R U	3675	0	3675
BLANCHETTE, ALBERT & VIRGINIA	U02-0009-0000	1.3000	M	80400	115100	195500
BLANCHETTE, MICHAEL & HOLLY	R09-0021-0000	4.0000	M	69400	252500	321900
BLANCHETTE, SUSAN & DAVID.	R07-0028-0000	4.4000	M	70000	89800	159800
BLICKER, CARL V. & LINDA B.	R10-0030A-0000	5.2500	U	118	0	118
BLICKER, CARL V. & LINDA B.	U05-0014-0000	9.8800	U	67776	312900	380676
BLOOD/JEFFREY BARDOS,	U13-0001-0000	1.3000	M	363000	100700	463700
BOHN, AUGUST H. & RUTH E.	R11-0062-0000	4.0000	M	74400	217800	292200
BOLAND, CAROLYN G.	U07-0004-0000	3.8000	M	54100	0	54100
BOLDINI, CONSTANCE M.	R07-0002-0001	43.9000	R U	66683	32500	99183
BOLDUC, ANDREW D.	U13-0016-0000	1.1000	M	100200	94100	194300
BOLDUC, ERNEST J. & GRACE	U10-0009-0000	0.7500	M	60800	92200	153000
BOLTON, WILLIAM W. & DIANNE C.	R08-0044-0000	0.7000	M	13600	0	13600
BOLTON, WILLIAM W. & DIANNE C.	R08-0071-0000	2.0000	M	66500	150500	217000
BONVIE, JULIE-BETH & TAD	R07-0018-0000	0.0000	U	0	20600	20600
BONVIE, JULIE-BETH & TAD	R07-0019-0000	13.3000	U	68763	233300	302063
BOOTH, JONATHAN & JENNIFER	R11-0067-0000	5.3000	M	75900	164100	240000
BORESKE-JR., JOHN R. & SIRI	R12-0003-0000	7.1000	M	68900	221100	290000
BOSTON & MAINE RAILROAD	R03-0005-0000	1.0000	M	8800	0	8800
BOSTON & MAINE RAILROAD	R03-0040-0000	9.0000	M	16300	0	16300
BOSTON & MAINE RAILROAD	R06-0004-0000	3.0000	M	1700	0	1700
BOSTON & MAINE RAILROAD	R06-0004B-0000	1.6000	M	27200	0	27200
BOSTON & MAINE RAILROAD	R09-0006-0000	10.0000	M	14300	0	14300
BOSTON & MAINE RAILROAD	R09-0080-0000	11.0000	M	15600	0	15600
BOSTON & MAINE RAILROAD	U07-0013-0000	2.7000	M	4000	0	4000
BOSTON UNIVERSITY	R02-0039-0000	127.0000	M	154100	0	154100
BOSTON UNIVERSITY	R02-0039A-0000	0.0000	M	0	0	0
BOSTON UNIVERSITY	R02-0040-0000	37.0000	M	147400	1150600	1298000
BOSTON UNIVERSITY	R02-0041-0000	27.0000	M	118800	273300	392100
BOSTON UNIVERSITY	R02-0043-0000	197.0000	M	174000	0	174000
BOTT, DAVID R. & MARTHA C.	R02-0032-0000	30.0000	R U	1756	0	1756
BOTT/NORWAY HILL TRUST	U02-0024-0000	0.7000	M	90700	134000	224700
BOULDERFIELD LLC.	R08-0077-0000	108.8000	R U	71647	391900	463547
BOULDERFIELD LLC.	R08-0080-0000	5.0000	M	7300	0	7300

Owner	Tax Map	Acres	Recreation = R		Assess Land	Bldg Assess	Total Value
			U= Cur Use	M= Mkt Val			
BOWEN, DOUGLAS & BARBARA	R09-0086C-0000	6.6500	M		66700	162600	229300
BOWMAN, BARBARA S.	R03-0001-0000	29.0000	R U		1819	0	1819
BOYCE, NANCY E.	R01-0002B-0000	12.0100	U		67074	187500	254574
BRADLEY-TRSTS, CHARLES W. &	U01-0033-0000	1.5700	M		100900	164800	265700
BRADLEY-TRSTS, CHARLES W. &	U02-0025-0000	0.6100	M		900	0	900
BRADLEY-TRSTS, CHARLES W. &	U02-0025A-0000	2.8600	M		66000	0	66000
BRADY, JOHN A & KIMBERLY S.	R09-0085B-0000	6.4900	M		66500	413500	480000
BRIGGS, ELEANOR	R04-0007-0000	19.0000	U		535	0	535
BRIGGS, ELEANOR	R04-0010-0000	40.0000	U		900	0	900
BRIGGS, ELEANOR	R04-0013-0000	26.0000	U		1062	0	1062
BRIGGS, ELEANOR	R04-0015-0000	175.0000	U		8337	0	8337
BRIGGS, ELEANOR	R04-0016-0000	7.5000	U		212	0	212
BRIGGS, ELEANOR	R05-0001-0000	66.0000	U		5231	0	5231
BRIGGS, ELEANOR	R05-0002-0000	24.0000	U		1132	0	1132
BRIGGS, ELEANOR	R05-0003-0000	62.0000	U		1855	0	1855
BRIGGS, ELEANOR	R05-0004-0000	47.0000	U		2146	0	2146
BRIGGS, ELEANOR	R05-0005-0000	73.0000	U		2087	0	2087
BRIGGS, ELEANOR	R05-0006-0000	81.0000	U		2849	0	2849
BRIGGS, ELEANOR	R05-0008-0000	102.0000	U		5353	0	5353
BRIGGS, ELEANOR	R05-0009-0000	119.0000	U		6245	0	6245
BRIGGS, ELEANOR	R05-0010-0000	47.0000	U		3322	0	3322
BRIGGS, ELEANOR	R05-0011-0000	120.0000	U		5427	0	5427
BRIGGS, ELEANOR	R05-0012-0000	145.0000	U		7907	0	7907
BRIGGS, ELEANOR	R05-0013-0000	100.0000	U		4909	0	4909
BRIGGS, ELEANOR	R05-0014-0000	40.0000	U		968	0	968
BRIGGS, ELEANOR	R06-0034-0000	15.7900	U		65088	517100	582188
BRIGGS, ELEANOR	R06-0037-0000	18.0000	U		507	0	507
BRIGGS, ELEANOR	R06-0041-0000	15.0000	U		497	0	497
BRIGGS, ELEANOR	R11-0002-0000	171.0000	U		4137	0	4137
BRIGGS, ELEANOR	R11-0003-0000	47.0000	U		2363	0	2363
BRIGGS, ELEANOR	R11-0004-0000	42.0000	U		1182	0	1182
BRIGGS, ELEANOR	R12-0001-0000	121.4000	U		2456	0	2456
BRIGGS, ELEANOR	R12-0006-0000	1.3000	U		98	0	98
BRIGGS, ELEANOR	R12-0012-0000	49.0000	U		2195	0	2195
BRIGGS, ELEANOR	R12-0013-0000	118.0000	U		3754	0	3754
BRIGGS, ELEANOR	R12-0014-0000	44.0000	U		1238	0	1238
BRIGGS, ELEANOR	R12-0015-0000	215.0000	U		7027	0	7027
BRIGGS, ELEANOR	R12-0016-0000	91.0000	U		2409	0	2409
BRIGGS, ELEANOR	R12-0018-0000	89.0000	U		2153	0	2153
BRIGGS, ELEANOR	U11-0001-0000	11.8000	U		3073	4200	7273
BRIGGS, ELEANOR	U11-0002-0000	34.0000	U		822	0	822
BRIGGS, ELEANOR	U12-0003-0000	44.0000	U		1413	0	1413
BRIGGS, ELEANOR	U13-0015-0000	131.0000	U		4207	0	4207
BRIGGS, ELEANOR	U14-0008-0000	62.1000	U		4568	0	4568
BRIGGS, ELEANOR	U15-0001-0000	46.3000	U		413355	63300	476655
BRIGGS, ELEANOR	U16-0001-0000	17.0000	U		1812	0	1812
BRIGGS, ELEANOR	U16-0013-0000	0.2000	M		122900	0	122900
BRIGGS-TRST., A.PATRICIA	R07-0020-0000	0.7000	M		58900	185800	244700
BRINGOLF-TRST., REGINA	U09-0006-0000	0.3000	M		126500	135100	261600
BRITTON, ROBERT E.	R09-0058A-0000	4.0100	M		69400	288600	358000
BRITTON, SYLVIA M.	R09-0020D-0000	7.7500	M		69700	89900	159600
BRODERICK, RICHARD E. & DEBRA	R09-0051-0000	4.4930	M		70100	123300	193400
BRODERICK, ROBERT &	R11-0063-0000	3.0000	M		125500	213500	339000
BROOKS, BARRY C.	U04-0028-0000	0.3000	M		115000	207800	322800
BROOKS, ROBERT S. & SANDRA	R09-0073-0000	2.0000	R M		66500	80200	146700
BROOKS, ROBERT S. & SANDRA	R09-0074-0000	10.3000	R U		558	0	558
BROWN, JEFFREY S.	R07-0026-0000	12.1600	R U		65987	163000	228987

Recreation = R

Owner	Tax Map	Acres	U= Cur Use M= Mkt Val	Assess Land	Bldg Assess	Total Value
BROWN, JEFFREY S.	R09-0092-0000	1.2700	R M	65400	15700	81100
BROWN, KENNETH & JULIE	R07-0013-0000	66.1100	R U	53343	33900	87243
BROWN, KENNETH & JULIE	R07-0013A-0000	5.0700	R U	1414	0	1414
BROWN, KENNETH & JULIE	R07-0013B-0000	10.6500	R U	1813	0	1813
BROWN, KENNETH & JULIE	R07-0027-0001	5.0100	R U	66679	217500	284179
BROWN, LEE & DUBERSTEIN,	R15-0014-0000	0.0700	M	1700	0	1700
BROWN, LEE & DUBERSTEIN,	R15-0029-0000	7.0000	M	109300	110400	219700
BROWN-TRUSTEE, MARGARET R.	R02-0037-0000	2.4000	U	145	0	145
BROWN-TRUSTEE, MARGARET R.	R02-0038-0000	9.8000	U	71451	366400	437851
BROX DEVELOPMENT CO INC	R13-0011-0000	19.0000	M	35500	0	35500
BROX DEVELOPMENT CO INC	R13-0012-0000	9.0000	M	51500	0	51500
BROX DEVELOPMENT CO INC	R13-0021-0000	45.0000	M	102800	0	102800
BRYAN, ARTHUR L. & ISABEL	R09-0001-0000	26.0500	R U	71903	28700	100603
BRYAN, ARTHUR L. & ISABEL	R10-0029-0000	22.6500	R U	72423	233400	305823
BRYER, ROBERT & JERILYN	R07-0055A-0000	6.7300	M	73300	141200	214500
BUNCE ET AL, JOHN E.	R12-0007-0000	5.0000	M	80700	81500	162200
BUNKER, CYNTHIA	R01-0049-0000	2.4000	M	65700	68100	133800
BURKE, KEITH R. & SUSAN J	R08-0031-0000	4.3000	M	86200	193400	279600
BURKE, KEITH R. & SUSAN J	R08-0031A-0000	2.3000	M	83200	111700	194900
BURT, JAMES M.	R13-0003-0000	66.9700	U	62836	61000	123836
CADOT, H. MEADE	R06-0044A-0000	4.0900	M	64600	114400	179000
CALLIF, ELLEN & KIDD, GEORGE,	U04-0023-0000	0.1800	M	29700	177000	206700
CALMER, CATHLEEN T.	R12-0022-0000	22.0000	R U	61222	147800	209022
CAMBAL-HAYWARD, FRED &	R11-0059-0000	4.0000	M	49400	0	49400
CAMBAL-HAYWARD, FRED &	R11-0060-0000	4.0000	M	126900	330300	457200
CAMPBELL-TRUST, BARBARA A.	R15-0016-0000	19.0000	U	76612	247700	324312
CAMPBELL-TRUST, BARBARA A.	R15-0018-0000	252.3000	R U	8779	0	8779
CAMPBELL-TRUST, BARBARA A.	R15-0019-0000	39.5000	U	1723	0	1723
CAMPBELL-TRUST, BARBARA A.	R15-0021-0000	3.2000	U	65	0	65
CARLISLE, DON & KERRY	U16-0010-0000	1.0000	M	400000	61500	461500
CARLSON-JR., JOHN E. &	R09-0039-0000	3.7000	M	69000	196900	265900
CARNEY, DAVID M. & H. LAUREN	U01-0003-0000	3.0000	M	103000	331600	434600
CARR, CHRISTOPHER J. & CATHY	R09-0020B-0000	6.8600	M	70800	105700	176500
CARTMELL, JANE T.	R07-0031-0000	9.8000	M	71800	0	71800
CARTMELL, JANE T.	R07-0036-0000	12.1000	U	70916	289500	360416
CASKEY, JANICE E.	U01-0026-0000	0.6900	M	146400	311300	457700
CASS, ERNEST C. & NATALIE W.	U03-0001-0000	0.4000	M	56200	102200	158400
CASS, NEAL A.	U04-0022-0000	0.4000	M	56200	82000	138200
CASSIDY, NEVAN	R09-0049-0000	5.2890	M	56300	0	56300
CASSIDY, NEVAN P.	R09-0020G-0000	8.1000	M	69900	206700	276600
CAVERLY, RALPH A. & BARBARA	R09-0088-0000	3.0000	M	68000	194800	262800
CAVERLY, RALPH A. & BARBARA	R09-0088A-0000	7.9300	M	27000	4300	31300
CERNOTA, ARTHUR	R09-0075-0000	72.0000	U	78507	179000	257507
CERNOTA, ARTHUR	R09-0076-0000	33.6300	U	72713	83300	156013
CERNOTA, ARTHUR	R09-0082-0000	62.0000	U	5584	0	5584
CHABOT, PIERRE & DEBORAH	R10-0001A-0000	15.9000	R U	67155	183400	250555
CHAMBERLAIN, NORMAN P.	R01-0026-0000	1.0000	M	65000	23800	88800
CHAMBERLAIN, L.G./N.P./E.E	R01-0025-0000	9.0000	M	81100	13500	94600
CHAMBERLIN, DAVID E.	R06-0054-0000	4.0000	M	64400	101800	166200
CHANDLER, ALAN R. & SHIRLEY M.	R02-0002-0000	8.5800	M	88200	327800	416000
CHANDLER/LESLIE HARTWELL,	R06-0001-0000	2.0000	M	46500	69800	116300
CHENOWETH, JAMES H. & DENISE	R09-0048-0000	5.3450	M	71400	156800	228200
CHERWN/SUSAN WHITE. DAVID S.	R10-0004-0000	35.3500	U	2938	0	2938
CHERWN/SUSAN WHITE. DAVID S.	R10-0004-A000	35.4200	U	3460	0	3460
CHESTER, KENNETH	R08-0061-0000	4.2400	M	69800	294200	364000
CHESTER, KENNETH	R14-0007A-0000	11.0500	U	284	0	284
CHESTER, KENNETH	R14-0012-0000	10.6600	U	53094	137100	190194

Owner	Tax Map	Acres	Recreation = R		Assess Land	Bldg Assess	Total Value
			U= Cur Use	M= Mkt Val			
CHESTER, KENNETH	R14-0012A-0000	21.3400	U		1241	0	1241
CHISLETT, MYLES G. & LORRAINE	R09-0012-0000	0.1700	M		31300	56700	88000
CHRISTOPHERS, SCOTT & KERRY	R10-0010-0000	50.0000	U		107423	346400	453823
CILLEY, JOELLE C & NEIL	U04-0033-0000	0.4000	M		115000	141300	256300
CIVITELLA, JENNIFER & ANTHONY	R02-0046A-0000	22.6200	U		69940	204200	274140
CLAFLIN, KERNAN M. & DEBORAH	R09-0085C-0000	5.8500	M		65600	131000	196600
CLARK, FRANCELIA MASON	R12-0008-0000	5.7000	M		83300	122600	205900
CLARK, FRANCELIA MASON	R12-0010-0000	66.0000	U		2549	0	2549
CLARK-GRANEY, JEAN D.	U05-0012-0000	1.4000	M		80600	112300	192900
CLARKE, DAVID H. & NANCY C.	R11-0015-0000	4.3000	M		127400	154900	282300
CLASON, RICHARD C. & JEAN H.	U04-0053-0000	0.8000	M		77200	95900	173100
CLAY, BERNARD J.	U06-0001-0000	4.0000	M		72300	84000	156300
CLEMENT, KAREN REV TRUST	U13-0014-0000	9.3000	M		541800	92700	634500
CLEVELAND, GWEN TRUSTEE	R11-0013-0000	4.4000	M		92500	58200	150700
CLISHAM, WILLIAM & ELIZABETH	R15-0013-0000	5.8300	M		72100	273200	345300
CLOSTER, DAVID S & CATHERINE	R10-0028-0000	2.5900	M		67400	230200	297600
CLOUGH, ROBYN & WANDA	R14-0008-0001	6.1000	M		61500	233900	295400
CLOUGH, ROBYN & WANDA	R14-0008-0002	130.9000	R U		3357	0	3357
COBB, DUDLEY GERMAINE	R06-0012-0000	3.9000	R U		626	0	626
COBB, DUDLEY GERMAINE	R06-0013-0000	8.7000	R U		52197	190600	242797
COBB, DUDLEY GERMAINE	R06-0047-0000	5.1700	R U		54726	56000	110726
COCHRANE, DOUGLAS G. &	R01-0011-0000	12.0000	U		67643	171200	238843
COCHRANE, DOUGLAS G. &	R01-0034-0000	25.0000	U		2471	0	2471
CODMAN, MICHAEL	R13-0015-0000	4.3000	M		48100	83200	131300
COFFIN JR., JARVIS & BARBARA J.	U07-0015-0000	0.0600	M		100	0	100
COFFIN JR., JARVIS & BARBARA J.	U07-0017-0000	1.1000	M		80100	115400	195500
COLL, BRADLEY T. & TINA M.	R11-0020-0000	4.3000	M		73500	125700	199200
COLLARD, CYNTHIA & MARCEL	R01-0027-0000	14.3000	U		1413	0	1413
COLLARD, CYNTHIA & MARCEL	R01-0030-0000	11.5000	U		886	0	886
COLLARD, CYNTHIA & MARCEL	R01-0031-0000	0.9000	U		70	0	70
COLLARD, CYNTHIA & MARCEL	R01-0032-0000	7.8000	U		601	0	601
COLLARD, CYNTHIA & MARCEL	R01-0033-0000	63.5000	U		76328	147400	223728
COLWELL, CHRISTOPHER, SUSAN &	U16-0004-0000	1.4000	M		80800	500	81300
COMSTOCK V. ASLAN-TRSTS., D.L.	U16-0016-0000	0.9100	M		400000	141300	541300
CONNELL-TRST., THOMAS JAMES	R08-0065-0000	15.5000	U		69115	237200	306315
CONNOLLY, MICHAEL J. & DIANNE	R10-0024-0000	6.6300	M		73200	214400	287600
CONNOLLY, MICHAEL J. & DIANNE	R10-0024A-0000	2.6200	M		3900	0	3900
CONREY, CATHERINE	R08-0081-0000	1.6000	M		65900	83000	148900
COOK, MARJORIE D.	R09-0023-0000	4.0000	M		69400	172000	241400
COOKE, MICHAEL C.	R07-0040-0000	8.0000	M		78600	229300	307900
COON, MICHAEL & GUAY, JULIE	R09-0071-0000	0.2500	M		200	0	200
COON, MICHAEL & GUAY, JULIE	R09-0072-0000	9.0000	M		69300	85900	155200
CORBETT, WILLIAM J. & LOIS A.	R08-0023A-0000	0.0200	U		1	0	1
CORBETT, WILLIAM J. & LOIS A.	R08-0085A-0000	12.0300	U		65267	207400	272667
CORCORAN, PAUL J. & PATRICIA B.	R08-0028-0000	4.3000	M		69900	58600	128500
CORCORAN, PAUL J. & PATRICIA B.	U09-0016-0000	1.2390	M		117200	352700	469900
CORDATOS, JULIE A.	R09-0095A-0000	2.0500	M		60100	52100	112200
CORDELLE, GUY & DIANE M.	R07-0029A-0000	4.0000	M		62900	158900	221800
CORMIER, LEONELL L.	R07-0014-0000	3.5000	M		65200	110400	175600
COTY & DONNA L. STEELE,	R16-0020-0000	6.0000	M		72300	107000	179300
COUGHLAN-JR., EDWARD J. &	U02-0007-0000	2.0000	M		81500	80600	162100
COVINGTON, MARY W.	U04-0038-0000	0.7400	M		67000	144800	211800
COX, JACKSON W. & JANIS J.	R09-0020-0000	5.1500	M		71100	121100	192200
COYNE, JONATHAN M. & DEBRA	R09-0018-0000	2.0000	M		66500	152700	219200
CROSS, CHAD & WHITNEY K.	R15-0002B-0000	17.4900	M		86100	163600	249700
CROWELL, JOHN T.	R11-0048-0000	4.0000	M		74400	131500	205900
CUDDIHEE-TRSTS., WILLIAM R. &	R08-0047-0000	2.0800	M		66600	142300	208900

Recreation = R

Owner	Tax Map	Acres	U= Cur Use M= Mkt Val	Assess Land	Bldg Assess	Total Value
CUNNINGHAM,J.SCOTT & KIM W.	R04-0005-0000	153.0000	U	66037	129500	195537
CURRAN, JAMES C. & MARY G.	R06-0024-0000	6.8000	M	65400	118200	183600
CUTTER, DAVID	R07-0034-0000	3.6000	M	76100	54300	130400
CUTTER, DAVID	R07-0035-0000	0.7000	M	8500	0	8500
CUTTER, TERRY S. & SHELLEY T.	R14-0015-0000	36.0000	U	1422	0	1422
CZEKANSKI, ANTOINETTE	U16-0017-0000	0.0000	M	418000	74000	492000
DALUZ, CHARLES R.	R01-0036-0000	28.0000	R U	1131	0	1131
DALUZ, CHARLES R.	R01-0041-0000	4.8000	R U	66371	181400	247771
DALUZ, CHARLES R.	R01-0042-0000	5.0000	R U	40567	18600	59167
DALUZ, LOIS H. TRUST	R02-0025-0000	24.0000	R U	1408	0	1408
DALRYMPLE,KEITH P. & HEATHER	R02-0049-0000	4.0000	M	69400	264000	333400
DALTON, WILLIAM K. & ELLEN M.	R09-0056-0000	2.8000	M	52700	0	52700
DALTON, WILLIAM K. & ELLEN M.	R09-0056A-0000	1.6000	M	65900	255900	321800
DANFORTH-TRUSTEE, MERIDAY	R07-0032A-0000	5.0100	M	64400	143900	208300
DANG, LOC VAN & KIM T.	R15-0011-0000	1.1000	M	65100	77700	142800
DANIEL WEBSTER COUNCIL	U07-0005-0000	3.0000	M	1700	0	1700
DANIELS, EMILY & SCOTT	U04-0078-0000	0.3000	M	115000	181900	296900
DANIELS,JR. ALEXANDER E. &	R02-0014-A000	5.2400	M	69900	206400	276300
DANIELS-TRUSTEE, DELIA N.	R09-0005-0000	16.2600	U	3307	0	3307
DANIELS-TRUSTEE, DELIA N.	R10-0023-0000	5.6300	U	67755	217400	285155
DANIELS-TRUSTEE, DELIA N.	R10-0023A-0000	10.1500	U	3537	0	3537
DANIELS-TRUSTEE, DELIA N.	U01-0015-0000	2.2000	M	66800	122100	188900
DAVENPORT, JAMES H.	R13-0004-0000	1.2000	R U	95	0	95
DAVENPORT, JAMES H.	R13-0010-0000	10.0000	R U	941	0	941
DAVENPORT, JAMES H.	R13-0023-0000	37.5000	R U	66576	85400	151976
DAVENPORT, JAMES H.	R13-0023G-0000	1.5000	R M	45700	0	45700
DAVIS, KENNETH	R10-0011-0000	20.0000	R U	1418	0	1418
DAVIS, KENNETH H. & DONNA	U07-0001A-0000	2.0000	M	66500	35200	101700
DAVIS,SUSAN	U02-0012-0000	1.8600	M	81300	112500	193800
DAVISON, JEFFREY T. & TARA B.	R01-0015C-0000	6.8600	M	72200	180600	252800
DAVY, JOHN L.	R01-0013-0000	15.0000	M	82700	129000	211700
DEAN, MAYBELLE	R07-0054-0000	2.3000	M	66900	292100	359000
DEBANICO, MARC & CHARLONNE,	R11-0034-0000	4.6320	M	75300	169800	245100
DELUCIA, JOHN & JOANNE	R06-0046-0000	4.0000	M	64400	323000	387400
DENDY, MARK E. & KATHY L.	R15-0010-0000	1.3000	M	65400	75600	141000
DENEHY, SUSANNA	R04-0017-0000	4.0700	M	61500	101100	162600
DERY, JOHN & CLAUDIA	R06-0060-0000	0.7000	M	51700	116000	167700
DICICCO, STEPHEN G. & HARRIET	R07-0056-0002	4.0000	M	62900	135700	198600
DILLON, ANN	R01-0014-0000	1.8000	M	51200	1500	52700
DILLON, ANN	R01-0019-0000	6.8000	R U	537	0	537
DILLON, ANN	R01-0020-0000	20.1000	R U	71681	210000	281681
DILLON, ANN	R01-0020A-0000	1.4000	R M	100	0	100
DILLON, ANN	R01-0020B-0000	23.2400	R U	1097	0	1097
DILLON, ANN	R01-0020C-0000	98.8700	R U	5610	0	5610
DILLON, ANN	R01-0020D-0000	1.1000	R U	62	0	62
DINERSTEIN, ELLEN	R02-0051E-0000	4.0600	M	66300	153100	219400
DONOVAN, JAIME	U08-0007-0000	0.9200	M	80000	76000	156000
DORAN, DALE E. & DONNA L.	R08-0021-0000	7.0000	M	73700	92200	165900
DOW, EVERETT L.	U02-0004-0000	1.5000	M	80700	83500	164200
DOWSE-JR., LEONARD H. & SARA	R10-0032-0000	6.3800	M	75700	183800	259500
DRAKE, PETER P. & NANCY H.	R06-0023-0000	12.0000	R U	60713	276200	336913
DRAKE, PETER P. & NANCY H.	R06-0024A-0000	3.2000	R U	207	0	207
DRAPER, THOMAS B. & ELLEN P.	U15-0002-0000	1.4000	M	414000	260300	674300
DRISCOLL, NANCY M. & MICHAEL	R08-0032-0000	6.0000	M	57300	0	57300
DRUMMOND, BONNIE W.	U03-0004-0000	7.1900	M	74000	200500	274500
DRURY, HENRY	U01-0008A-0000	1.7500	M	66100	135200	201300
DRURY, HENRY W. & ELEANOR	U01-0008-0000	1.5000	M	50700	0	50700

Recreation = R

Owner	Tax Map	Acres	U= Cur Use M= Mkt Val	Assess Land	Bldg Assess	Total Value
DUBECK, WILLIAM H. & GAIL C.	R01-0048-0000	5.0000	M	66800	36100	102900
DUBRULE, NADINE	U08-0005A-0000	1.2400	M	76400	155600	232000
DUDRA, ROBERT S. & KAREN K.	R06-0006-0000	0.7000	M	54400	115500	169900
DUMONT, JOHN S.	R15-0001-0000	25.6000	U	70351	269700	340051
DUMONT, JOHN S.	R15-0034-0000	80.0000	R U	4346	0	4346
DUMONT, JOHN S.	R15-0034A-0000	7.0000	U	540	0	540
DUNBAR, TRUSTEE, LUELLA F.	R02-0012-0000	1.4000	M	68500	69200	137700
DUNN-GRAVLIN, EILEEN	U07-0001-0000	1.0000	M	65000	102800	167800
DUNNING, BRUCE E. & ELIZABETH	R09-0063-0000	56.7300	R U	69675	38400	108075
DUNNING, JUDITH A	R07-0046-0000	11.6000	R U	66906	190100	257006
DURIS, MARION	R09-0059A-0000	5.3000	M	71300	206800	278100
DUVAL, DAVID R. & BEVERLY A.	R10-0013B-0000	13.9000	U	65363	187400	252763
EAVES, RAY D. & ROSANNA B.	R08-0082-0000	1.6000	M	49700	31100	80800
ECKHARDT, JEAN M.	R11-0031-0000	4.0000	M	74400	139600	214000
EGLOWSTEIN, HOWARD M.	R08-0079-0000	3.4700	M	68700	111700	180400
ELLINGWOOD, MARK & SUSAN D.	R09-0085A-0000	7.0500	M	73800	135400	209200
ELLIOTT, WILLIAM & EILEEN	R15-0006-0000	25.6000	U	50949	89900	140849
ELLIS, GORDON M. & BARBARA J	U10-0004-0000	2.0000	M	63300	184200	247500
EMBLER, KARLENE	R07-0055-0000	24.1000	R U	58837	154100	212937
EMBLER, KARLENE	R07-0055B-0000	5.6500	R U	110	0	110
ENG, HOWARD & ANN	R13-0019-0000	2.5000	M	36300	0	36300
ENG, HOWARD & ANN	R13-0020-0000	6.0000	M	67300	64800	132100
ENGLISH, JOSEPH G.	R06-0014-0000	17.0000	U	1402	0	1402
ENGLISH, JOSEPH G.	R06-0015-0000	38.0000	U	27926	13000	40926
ENGLISH, JOSEPH G.	R06-0016-0000	5.7000	U	93	0	93
ENGLISH, JOSEPH G.	R06-0017-0000	93.0000	U	65448	171700	237148
ENGLISH, JOSEPH G.	R06-0027-0000	5.0000	M	73400	202200	275600
EVA, WILLIAM D. & CAROL B.	R10-0015-0000	1.0760	R U	61	0	61
EVA, WILLIAM D. & CAROL B.	R15-0004-0000	2.6000	R U	67	0	67
EVA, WILLIAM D. & CAROL B.	R15-0005-0000	20.0000	R U	68183	126400	194583
EVA, WILLIAM D. & CAROL B.	R15-0008-0000	95.0000	R U	70850	103600	174450
EVANS, D. ERIC	R09-0086A-0000	17.7200	R U	66645	64500	131145
EVANS, D. ERIC	R09-0086B-0000	0.8800	R U	87	0	87
EVANS, JOHN W.	U04-0048-0000	0.9000	M	65000	108800	173800
EVANS, MATTHEW D.	R08-0039-0000	1.6500	M	66000	85900	151900
EWING, CHARLES & ELISHA	R09-0019-0000	5.1200	M	49200	174400	223600
FABER, PAUL W. & SANDRA J.	R11-0050-0000	18.3970	U	68363	138800	207163
FABER, THOMAS F.	R09-0004A-0000	22.1000	R U	69452	146700	216152
FAILLA, MARYBETH F REV. TRUST	R09-0037-0000	4.6180	M	55300	0	55300
FAILLA, MARYBETH F REV. TRUST	R09-0038-0000	3.7000	M	69000	303300	372300
FAIRCHILD, ROBERT E. & PATRICIA	R11-0038-0000	4.0400	M	74500	173600	248100
FALCON, ELEANOR D.	R09-0024-0000	4.3020	M	69900	206800	276700
FALLON, GEORGIANN M.	U04-0025-0000	0.3000	M	115000	155500	270500
FATH, GAIL A.	R01-0028-0000	18.0000	U	69948	232500	302448
FECOWICZ, RICHARD J. & BONNIE	U09-0014-0000	0.3000	M	115000	376300	491300
FELDSTEIN, LEWIS M.	R02-0023-0000	11.0000	U	65595	181300	246895
FELSMAN, J. KIRK & IRENE C.	R07-0027B-0003	11.1700	R U	913	0	913
FERNANDS, JOHN J. & ELIZABETH	U10-0006-0000	2.1000	M	77600	74400	152000
FILLEBROWN-REV TRST,	R11-0014-0000	4.7000	M	75400	245000	320400
FIRST CONGREGATIONAL	U04-0021-0000	0.3300	M	51600	130400	182000
FIRST CONGREGATIONAL	U09-0011A-0000	0.2500	M	115000	362900	477900
FISH /EDNA L. FISHER, ROBERT L	U04-0005-0000	0.8000	M	77200	157000	234200
FISHER, WAYNE L	R09-0101-0000	1.3400	M	65500	96800	162300
FLAGG, DIANE	U10-0011-0000	4.3800	M	70000	55600	125600
FLEMING, DONALD W. & MARY	R09-0029-0000	3.8000	M	69100	162500	231600
FOGG, ROBERT A. & MARIE E.	U01-0016-0000	2.1800	M	66800	111300	178100
FOGG, ROBERT A. JR.	U07-0008-0000	3.1000	M	3100	0	3100

Owner	Recreation = R		U= Cur Use	Assess	Bldg	Total
	Tax Map	Acres	M= Mkt Val	Land	Assess	Value
FORD-TRUSTEE, JANICE F.	U14-0015-0000	2.1000	M	66600	132000	198600
FORSTEN, CHARLENE A.	R10-0017-0000	4.0300	M	68100	96400	164500
FORTUNE, GREGORY B. &	R09-0004-0000	104.8000	U	70643	361800	432443
FORTUNE, JEFFREY & MARLA	R09-0003-0000	6.6900	M	58300	0	58300
FOWLE, STEPHEN & ELIZABETH	U10-0005-0000	3.9400	M	64900	154700	219600
FRANCIS, SUSAN	U05-0007-0000	1.1000	M	80100	117600	197700
FRASER, CRAIG W.	U16-0012-0000	0.5000	M	400000	60800	460800
FREHNER, PAUL W. & MANN,	R08-0041A-0000	12.1300	M	74800	249300	324100
FRIGULIETTI-TRSTS, D.G. & J.H.	U04-0056-0000	3.1000	M	83100	208100	291200
FROAN REALTY TRUST	R07-0042-0000	2.3000	U	802	0	802
FROAN REALTY TRUST	R07-0043-0000	14.0000	U	1858	0	1858
FROLING, STEPHEN & PATRICIA	R04-0002-0000	2.2000	U	27793	17100	44893
FROLING, STEPHEN & PATRICIA	R04-0005-000B	6.7900	U	740	0	740
FROLING, STEPHEN & PATRICIA	R04-0005A-0000	4.3070	U	61841	272300	334141
FROST, ELIZABETH	R06-0005-0000	3.7000	M	64000	53600	117600
GALLAGHER, JAMES & CATHY J.	R07-0017-0000	17.7400	U	70834	291900	362734
GAMBLE, JAMES H. & NANCY F.	U04-0027-0000	0.3000	M	115000	187100	302100
GANLEY, ROBERT J. & DELIA M.	R03-0039-0000	20.0000	U	63363	99500	162863
GARAND, A.L./L.M./B.A./B.J.	U07-0012-0000	2.4000	M	82100	152500	234600
GARAND, A.L./L.M./B.A./B.J.	U07-0014-0000	0.8000	M	43400	0	43400
GARCIA-JR., JOSEPH	R07-0048-0000	1.2000	M	65300	67800	133100
GARDNER, D. BALDWIN	R01-0045B-0000	4.0000	U	285	0	285
GARDNER, D. BALDWIN	R02-0018-0000	2.0000	U	182	0	182
GARDNER, D. BALDWIN	R02-0020-0000	25.0000	U	69152	77400	146552
GARDNER, D. BALDWIN	R02-0024-0000	14.0000	U	172	0	172
GARDNER, ELIZABETH L.	R07-0044-0000	9.0000	U	65728	55100	120828
GARDNER, ELIZABETH L.	R07-0045-0000	2.0000	U	65091	76700	141791
GARDNER, ELIZABETH L.	R07-0046A-0000	5.8000	U	438	0	438
GARDNER, HERBERT S. JR.	U10-0007-0000	2.1000	M	81600	99700	181300
GARLAND, MARY T.	U04-0004-0000	2.0000	M	166000	205400	371400
GARLAND, BARBARA TRUSTEE	R02-0049A-0000	5.0100	M	68200	173600	241800
GARLAND-HOCH, SARAH	R06-0020-0000	59.0000	R U	69887	320000	389887
GARRE, COLLEEN W.	U04-0020-0000	0.4000	M	56200	128500	184700
GAUFFIN, DAVID A. & JOAN C.	R09-0034-0000	4.3000	M	69900	228600	298500
GAYLOR, EDWARD & PATRICIA	U01-0013-0000	2.2000	M	51800	0	51800
GEER, FRED L. & DONNA K.	R01-0045A-0000	4.0000	M	68700	251500	320200
GERVASIO, NICHOLAS & SARA	R01-0015A-0000	6.3900	M	70100	220100	290200
GILBERT, RICHARD K. & MARNEE	U02-0031-0000	1.1000	M	80100	131600	211700
GILBERT, RICHARD K. & MARNEE	U10-0017-0000	8.3000	M	86400	118400	204800
GILLIS, ROBERT T. & NOEL A.	U06-0003-0000	4.6100	M	70300	74700	145000
GILMET, DAVID B. & AMY J.	U04-0051-0000	0.7000	M	58900	115700	174600
GILMORE, PETER B. & KATHERINE	U04-0077-0000	0.5000	M	115000	193000	308000
GLOUDEMANS, THOMAS R.	R09-0060-0000	4.0000	M	69400	178400	247800
GNADÉ, JANE E. & WILLIAM	U06-0006-0000	7.0000	M	68300	86800	155100
GOODHUE-TRUSTEE, JOHN T.	R07-0056-0003	8.3900	M	75700	183500	259200
GOODRICH, ROBERT L. & NANCY	R10-0030B-0000	5.6300	M	88100	240000	328100
GOODRICH, ROBERT L. & NANCY	R10-0030C-0000	5.2400	M	56200	0	56200
GORDON, EDWARD	U14-0005-0000	1.9000	M	390200	41500	431700
GORDON, WAYNE R. & SHARON	U03-0014A-00A1	0.8400	M	35500	86600	122100
GORDON, WAYNE R. & SHARON	U03-0014A-00A2	0.8400	M	35500	82600	118100
GOVATOS, JEAN C.	R11-0043-0000	4.0000	M	74400	239800	314200
GOVE, PAUL & LISA	R03-0027-0000	62.7000	U	37354	0	37354
GRAHAM, MARGOT J.	R09-0059-0000	12.9000	U	67392	173100	240492
GRASSETT, KURTIS J. & JENNIFER	U01-0022-0000	2.0100	M	66500	168500	235000
GRAVES, MARY T	U04-0061-0000	3.9500	M	63000	91800	154800
GRAY, CONSTANCE D.	R01-0045-0000	5.5300	M	67500	86000	153500
GRAY, JOHN C. TRUST	R06-0033-0000	24.8400	U	64518	192700	257218

Owner	Tax Map	Acres	Recreation = R		Assess Land	Bldg Assess	Total Value
			U= Cur Use	M= Mkt Val			
GRAY-JR., JOHN C.	R06-0033A-0000	100.0000		U	6148	0	6148
GREEN, SHERRY SMYTHE	R16-0007-0000	26.2000		U	81488	418400	499888
GREEN, SHERRY SMYTHE	R16-0008-0000	61.4000		U	2429	0	2429
GREEN, SHERRY SMYTHE	R16-0009B-0000	90.0000		U	8903	0	8903
GREEN, SHERRY SMYTHE	R16-0010-0000	24.5000		U	77342	83300	160642
GREEN, SHERRY SMYTHE	R16-0011-0000	4.2000		U	448	0	448
GREENE-TRSTS, JANE P. & N.B.JR	R04-0011B-0000	32.4000	R	U	2157	0	2157
GREHAN, RICHARD E. & JUDY I.	R02-0050A-0000	5.6100		M	71800	254000	325800
GRIM, DOROTHY & WALTER EST.	U04-0069-0000	0.3300		M	115000	141400	256400
GROSJEAN, JON P. & ELIZABETH	R10-0013D-0000	14.4000	R	U	82546	229700	312246
GROVES/ST UNION NAT'L BANK	R06-0007-0000	27.0000		M	87400	71200	158600
GUILLETTE, ALFRED & YVETTE	U04-0039-0000	3.0000		M	84300	150200	234500
GUILMETTE,MICHELLE	R07-0002-0002	5.0000		M	51400	48600	100000
GURWELL, KIT & BARBARA	R09-0026-0000	4.4000		M	70000	200400	270400
GUSTAVSON,GEORGE H. &	R09-0046-0000	3.6600		M	68900	149200	218100
HAFELA, GROVE M. & BLANDINE	R01-0007-0000	81.0000		U	52741	80000	132741
HAJJAR, DAVID & MOLLY	U02-0021-0000	0.7000		M	72500	81600	154100
HALE, MATTHEW R. & SARAH E.	U04-0057-0000	1.0300		M	80000	210300	290300
HALL, DONALD S. & JUNE C.	R08-0038-A100	1.1800		M	32600	73400	106000
HALL, DONALD S. & JUNE C.	R08-0038-A200	1.1800		M	32600	73400	106000
HALL, DONALD S. & JUNE C.	R08-0056-0000	4.4000		M	70000	266600	336600
HALL, JAMES K. & PAMELA A.	U04-0047-0000	0.7500		M	60800	165400	226200
HALL,D.GREGORY & LISA-MARIE	R09-0079-0000	16.0000	R	U	65925	245200	311125
HALLIDAY, MICHAEL & SARAH	R09-0093-0000	1.9700		M	53400	200700	254100
HALVONIK, BRIAN J.	R14-0004-0000	10.0000	R	U	420	0	420
HAMBLET-JR., JOHN B	U13-0009-0000	1.2000		M	40400	0	40400
HAMBLET-TRST, JOHN B.	U13-0005-0000	1.1000		M	401000	75200	476200
HAMBLET-TRST, JOHN B.	U13-0008-0000	1.1000		M	40200	0	40200
HAMBLET-TRST., HOPE G.	U13-0004-0000	0.8000		M	380000	45200	425200
HAMLIN-JR.,JAMES H. & ELAINE	R10-0013A-0000	4.0300		M	69500	147600	217100
HANCOCK CASH MARKET	R08-0079A-0000	3.6400		M	68900	184200	253100
HANCOCK CASH MARKET	U04-0072-0000	0.2000		M	109300	78600	187900
HANCOCK DEPOT ASSOCIATION	U08-0015-0000	15.0000		M	0	107500	107500
HANCOCK ROAD REALTY TRUST	R07-0022-0000	23.0000		U	766	0	766
HANEY, SANDRA P.	R09-0017-0000	1.5000		M	65700	100600	166300
HANSEL JR., JOHN P & SARAH H.	U15-0005-0000	1.4000		M	414000	47400	461400
HANSON FAMILY TRUST	U04-0070-0000	0.1000		M	89400	106000	195400
HANSON-REV TRUSTEE,	R08-0046-0000	5.0100	R	U	427	0	427
HANSON-REV TRUSTEE,	R08-0046A-0000	16.9700	R	U	1342	0	1342
HANSON-REV TRUSTEE,	R08-0046B-0000	16.6600	R	U	91019	394300	485319
HANSON-REV TRUSTEE,	R08-0046C-0000	5.7100	R	U	451	0	451
HARLOW, ELIZABETH A.	R13-0007-0000	56.3000		U	3860	0	3860
HARPER-LENTRICCHIA,DANTE &	R06-0045-0000	4.1900		M	64700	141000	205700
HARRINGTON,RICHARD	R08-0027C-0000	11.2000		U	63274	77300	140574
HARRIS CENTER	R03-0002-0000	78.0000		R U	2621	0	2621
HARRIS CENTER	R03-0003-0000	190.0000		R U	4683	0	4683
HARRIS CENTER	R03-0045-0000	11.0000		R U	516	0	516
HARRIS CENTER	R04-0001B-0000	59.0000	R	U	1608	0	1608
HARRIS CENTER	R04-0008-0000	69.1000		U	1671	0	1671
HARRIS CENTER	R04-0009-0000	185.0000	R	U	4900	0	4900
HARRIS CENTER	R04-0009B-0000	3.4000	R	U	66	0	66
HARRIS CENTER	R04-0011-0000	99.8000	R	U	3306	0	3306
HARRIS CENTER	R05-0007-0000	12.0000		U	290	0	290
HARRIS CENTER	R06-0038-0000	8.1300		M	143900	722300	866200
HARRIS CENTER	R06-0039-0000	7.0000		U	1021	0	1021
HARRIS CENTER	R06-0040-0000	67.0000		U	2029	0	2029
HARRIS CENTER	R06-0044B-0000	131.6500		U	6873	0	6873

Owner	Recreation = R			U= Cur Use	Assess	Bldg	Total
	Tax Map	Acres	M= Mkt Val	Land	Assess	Value	
HARRIS CENTER	R11-0001-0000	9.0000		U	253	0	253
HARRIS CENTER	R11-0005-0000	23.6000		U	651	0	651
HARRIS CENTER	R11-0008-0000	7.0000		U	509	0	509
HARRIS CENTER	R13-0006-0000	98.0000		U	5926	0	5926
HARRIS CENTER	R13-0008-0000	24.6000		U	931	0	931
HARRISON-TRSTS,GERARD &	R06-0036-0000	21.1200		U	62638	191900	254538
HART, JOSEPH S. & LINDA C.	U16-0008-0000	0.8000		M	400000	66500	466500
HARVEY, JOHN W.	R08-0041-0000	1.2000		M	65300	63300	128600
HASKINS, RICHARD M. & LOIS G.	U08-0011-0000	5.8000		M	88100	241200	329300
HATAB, JOHN O & KATHLEEN K	U04-0011-0000	0.4000		M	115000	276900	391900
HAVEY & KRISTA YASVIN,	R07-0030-0000	2.4000		M	58600	262100	320700
HAYES, JOHN E.& DEBORAH	R06-0011-0000	10.8000		U	829	0	829
HAYES, JOHN E.& DEBORAH	R06-0049-0000	18.4200	R	U	64696	198100	262796
HCP INC.	R11-0068-0000	193.4000	R	U	6517	0	6517
HEALY-TRSTS., RICHARD &	R07-0019A-0000	48.8400		U	55537	0	55537
HECHT, BERNARD & JANET O.	U01-0007-0000	1.2000		M	65300	118000	183300
HEISSENBERGER, WALT, &	R11-0049-0000	4.1300		M	74600	198900	273500
HELMS, ZACKERY & KATHARNA	U16-0015-0000	0.8000		M	400000	56700	456700
HENNESSY, GALE	U08-0008-0000	0.5000		M	62200	84700	146900
HENNESSY, GALE	U08-0010-0000	4.9400		M	90000	124100	214100
HENRY/HENRY G. SANDERS, KIT	R06-0022-0000	23.8000	R	U	66438	177900	244338
HENSEL, NORMAN C. & HAZEL E.	R11-0027-0000	4.0000		M	83200	223000	306200
HERR, DOROTHY R.	U14-0006-0000	1.9200		M	369200	67700	436900
HERTNEKY, PAUL B. & ROBBIE P.	R12-0009-0000	3.4000		M	75600	97700	173300
HERTZLER, GARY W. & JUDY B.	R02-0014-0000	21.6350		M	70900	143300	214200
HIGGINS, BRIAN R. & JANET L.	R09-0045-0000	3.6930		M	69000	134700	203700
HIGGINS, PATRICIA A.	U08-0001-0000	0.1200		M	33300	44100	77400
HIGLEY, JONATHAN D. & SHEA D.	U04-0037-0000	0.8000		M	77200	157700	234900
HILL, JAMES & CATHLEEN	R11-0035-0000	4.2000		M	74700	264800	339500
HILL, JOHN C.	R07-0023-0000	4.0200		U	66654	109600	176254
HILL, JOHN C.	R07-0024-0000	24.2000		U	5196	0	5196
HILL, JOHN C.	R07-0024G-0000	2.5000		M	47200	0	47200
HILL-ANDERSON,NANCY/MCDONO	R09-0061-0000	25.6000		U	68484	67600	136084
HILLNER, FRANCES A. TRUSTEE	U04-0017-0000	1.5000		M	182600	187500	370100
HILLSBOROUGH CHRISTIAN	R09-0076A-0000	5.3230		M	71300	388800	460100
HIRD, DOROTHY	R03-0009A-0000	9.2300		M	70200	116900	187100
HIRD, DOROTHY	R03-0009B-0000	0.2600		M	2000	1000	3000
HISTORICAL SOCIETY	U04-0026-0000	0.5700		M	115200	281400	396600
HIXSON, ARTHUR L. & LOIS A.	R08-0027-E000	6.5000		M	120500	105800	226300
HIXSON, RODNEY A. & CYNTHIA J.	R08-0027D-0000	4.5000		M	70200	172200	242400
HODGE, GLEN R. & MARJORIE J.	R09-0096-0000	3.1000		M	68100	55100	123200
HOFFMAN, BRUCE S. & LIANA T.	R08-0037-0000	1.1400		M	65200	87400	152600
HOFFMAN,ERNEST & GAIL	R07-0027B-0001	2.0900		M	82900	212700	295600
HOLFELNER/MARY SEEBART,	R07-0025-0000	9.2800		M	76900	179900	256800
HOLMBEG, BROOK & GREEN,	U09-0002-0000	1.7000		M	117100	240800	357900
HOLT, ISAAC K.& SUSAN	R09-0099-0000	2.5000		U	66250	94200	160450
HOLT, ISAAC K.& SUSAN	R09-0100A-0000	9.3000		U	327	0	327
HORTON/ROBIN GREGG, BILLY D.	R07-0052-0000	1.0000		M	65000	233800	298800
HOWARD, PEGGY P.	U04-0003-0000	1.7000		M	165100	310500	475600
HRDLICKA, JAMES	R10-0016A-0000	5.7000		M	71900	87200	159100
HRISTACHE, EDUARD	R10-0012-0000	1.0000		M	52000	47900	99900
HUBER-TRST., HENRY J.& JOAN E.	R01-0046-0000	11.4800	R	M	77900	169800	247700
HUBER-TRST., HENRY J.& JOAN E.	R02-0044-0000	62.0000	R	U	1200	0	1200
HUBER-TRST., HENRY J.& JOAN E.	R02-0046-0000	32.4500		U	628	0	628
HUFNAGEL, JULIE & PAUL	R10-0018-0000	4.2000		M	54700	0	54700
HULICK FAMILY, LLC	U14-0012-0000	1.5000		M	385000	173000	558000
HUME, DAVID R.	U02-0011-0000	3.1000		M	86300	154300	250600

Owner	Tax Map	Acres	Recreation = R		Assess Land	Bldg Assess	Total Value
			U= Cur Use	M= Mkt Val			
HUNT, PATRICK & LISA	U02-0032-0000	1.5000		M	80700	108800	189500
HUNTINGTON, DAVID	U08-0014-0000	0.6000		M	67600	224500	292100
HUNTLEY, GAIL E.	U03-0005-0000	5.4600	R	U	62114	118900	181014
HUNTLEY, ROBERT S.	U10-0009A-0000	3.8400	R	U	48	0	48
HUNTLEY, ROBERT S.	U10-0009B-0000	6.7300	R	U	83	0	83
HUNTLEY, ROBERT S. & GAIL E.	U10-0002-0000	4.2000	R	U	67113	220900	288013
INGALLS, CHRIS	R02-0022-0000	3.0000		M	64800	104100	168900
INGALLS, LORI J.	U05-0009-0000	1.3000		M	80400	96800	177200
INGALLS-JR, CHARLES F. & SUSAN	U02-0014-0000	1.0000		M	80000	190200	270200
JACKSON, ROBERT B. & SANDRA	U04-0013-0000	0.6000		M	67600	207300	274900
JACKSON, R & PRZGOCKI, T.	U08-0005B-0000	1.0100		M	76000	150300	226300
JACOBS, DIANA	R09-0001-0001	11.5400		U	654	0	654
JAREST, JAMISON C. & CHRISTINE	R07-0033-0000	0.9000		M	65000	75800	140800
JOEL, PENNY P.	R03-0007-0000	5.0000		M	65900	96100	162000
JOHNSON HEIRS, LESTER	U09-0020-0000	15.0000		M	108200	125500	233700
JOHNSON HEIRS, LESTER	U10-0013-0000	1.0000		M	43900	6500	50400
JOHNSON, COURTLAND M. &	R06-0028-0000	22.5600		U	62584	308300	370884
JOHNSON, COURTLAND M. &	R06-0032-0000	20.0000		U	657	0	657
JOHNSON, ELINOR M., TRUSTEE	U04-0080-0000	1.4000		M	80600	121400	202000
JOHNSON, ROBERT L. & KATHRYN	R07-0056-0001	6.9000		M	73600	138100	211700
JOHNSTON, DANIEL & JILL	R15-0012-0000	2.7000		M	52500	0	52500
JOHNSTON, DANIEL & JILL	R15-0015A-0000	15.1000		U	60590	486600	547190
JOHNSTON, DANIEL & JILL	U16-0014-0000	0.7000		M	400000	181700	581700
JORDAN, JOHN	R07-0032-0000	10.7300		M	75700	154600	230300
JORDAN, JOHN	U08-0009-0000	1.4800		M	80700	74200	154900
JOSEPH, BROOKE P.	R03-0038-0000	3.0000		M	63000	70200	133200
JOSEPH, TODD M. & JOAN C.	R10-0001-0000	2.0000		M	66500	290700	357200
JOSEPH, TODD M. & JOAN C.	R10-0001-0001	1.0000		M	20000	0	20000
KANNER, WERNER & GERTRUDE	R01-0040-0000	2.1000		M	66600	157200	223800
KARR-JR., HARLAN E.	R15-0013A-0000	5.4400		M	71500	149000	220500
KASSARJIAN-TRUSTEES, J.B. &	R10-0003-0000	43.0000		U	51182	600	51782
KASSARJIAN-TRUSTEES, J.B. &	R10-0009-0000	19.0000		U	412	0	412
KASSARJIAN-TRUSTEES, J.B. &	U08-0012-0000	36.0000		U	81263	219300	300563
KASSARJIAN-TRUSTEES, J.B. &	U08-0013-0000	5.4000		U	109	0	109
KAUFHOLD, JOANNE M.	R08-0043-0000	2.9000		M	64600	128500	193100
KEENE STATE COLLEGE	R13-0001-0000	86.0000		M	1384300	0	1384300
KEIL, ROBERT F. & CYNTHIA	R06-0051-0000	1.9000		M	61300	130400	191700
KELLEHER, REGINA M.	R08-0023-0000	6.1630		U	118660	218300	336960
KENNEDY, PAUL J. & ELIZABETH	R09-0077A-0000	6.6000		M	73200	225300	298500
KENNEDY, ROBERT T. & MURIEL	R11-0006-0000	36.3000	R	U	36964	0	36964
KENNEDY, ROBERT T. & MURIEL	R12-0020A-0000	10.0000		U	203	0	203
KENNEDY, ROBERT T. & MURIEL	R12-0021-0000	6.1000		U	64548	130800	195348
KENNEDY, ROBIN & BENET P.	R06-0052-0000	1.5000		M	60700	117700	178400
KENNEY, PETER J. & ANNE L.	R07-0041-0000	1.4000		M	67000	153900	220900
KERWIN, ALLISON E.	R06-0062-0000	47.1650		U	63861	171600	235461
KERWIN, CHARLES M.	R06-0055-0000	36.5100		U	61427	139400	200827
KERWIN, CHARLES M.	R06-0064-0000	24.4570		U	982	0	982
KERWIN, ELIZABETH	U04-0010-0000	0.4000		M	115000	201700	316700
KERWIN, SEAN	R06-0058-0000	41.9170		U	64441	108800	173241
KERWIN, SEAN	R06-0061-0000	15.0960		U	978	0	978
KETCHUM, PETER C. & SUZANNE	R11-0018-0000	5.2000		M	74800	144100	218900
KEVAN, THOMAS D.	U01-0021-0000	2.2500		M	66900	125700	192600
KIDD, GEORGE JR & DIANE M	U09-0009A-0000	1.2600		M	202100	200000	402100
KIERSTEAD, ROBERT W. &	U04-0052-0000	0.7000		M	72500	161100	233600
KILPATRICK, ROBERT B.	R11-0054-0000	12.2000		U	71962	114500	186462
KLEIN, ELIZABETH B.	R02-0018A-0000	1.6200		M	25900	0	25900
KLEIN, ELIZABETH B.	R02-0030-0000	7.8500		M	74900	173000	247900

Recreation = R

Owner	Tax Map	Acres	U= Cur Use M= Mkt Val	Assess Land	Bldg Assess	Total Value
KLEIN, ELIZABETH B.	R08-0004-0000	217.0000	U	15392	0	15392
KLEIN, ELIZABETH B.	R08-0020-0000	3.1000	U	330	0	330
KLEIN, ELIZABETH B.	R08-0075-0000	39.0000	U	3550	0	3550
KLEIN, ELIZABETH B.	R08-0089-0000	1.0000	M	65000	36700	101700
KLEIN, ELIZABETH B.	R08-0090-0000	11.3000	U	1205	0	1205
KLEIN, JOSHUA B.	R08-0003-0000	26.1000	U	67445	221200	288645
KLEIN, JOSHUA B.	R08-0087-0000	10.7000	U	386	0	386
KLEIN, JOSHUA B.	R08-0088-0000	2.2000	M	66800	105100	171900
KLEIN, ERNEST & THOMAS,	R07-0039-0000	17.0000	U	1206	0	1206
KOKOSKI, EDWARD M. & LYNNE	R02-0048-0000	3.0000	M	68000	161700	229700
KOSLOW, JOSEPH G. & BETTY J.	R11-0017-0000	8.6000	M	126000	275000	401000
KOZAK, PAULA	R07-0055C-0000	65.5600	R U	67674	121500	189174
KOZIELL, JOHN & SUZANNE S.	U03-0015-0000	3.0000	M	83000	224200	307200
KRAUTHOFF, PAUL E. & MELANIE	R02-0034-0000	5.0000	M	70900	203900	274800
KUCHINOS, JILL E.	U13-0001A-0000	2.3000	M	354900	172600	527500
KUCHINOS, MICHAEL D.	R12-0020-0000	67.9000	R U	37684	0	37684
LACHANCE, RAYMOND H. &	U08-0002-0000	0.4000	M	56200	106900	163100
LANDRIANI, CHERYL	U10-0018-0001	1.3300	M	50500	0	50500
LANGE, ALEXANDER & MICHELLE	R12-0021A-0000	5.0400	M	65900	353500	419400
LANGEVIN, ERIC & MARGERY	R07-0003-0000	17.5000	R U	67666	189000	256666
LAPLANTE, ROBERTA & DANIEL J.	U09-0001-0000	34.2930	U	69641	361400	431041
LARRABEE III, ROCKWELL &	R11-0016-0000	20.5860	U	70597	468500	539097
LASKEY-RIGROD, PIERCE	U01-0006-0000	1.0500	M	12500	0	12500
LASKEY-RIGROD, PIERCE	U01-0019-0000	1.7000	M	66000	210600	276600
LATTI, MURRAY A. & BARBARA J.	R10-0014-0000	3.2000	M	68300	227300	295600
LAWLER, DANIEL & SHERRY	U02-0027B-0000	11.2800	U	407	0	407
LAWRENCE, MARTHA J.	U02-0009A-0000	1.6000	M	80900	73900	154800
LEACH, EDWARD R.	R08-0027B-0000	5.3000	M	86200	233200	319400
LEARY, PATRICK J. & JAN V.	R14-0009-0000	23.2000	R U	61369	309400	370769
LEBLANC, SCOTT E. & LAJLA J.	R08-0068A-0000	4.4000	M	66800	159100	225900
LEFEBVRE, SARA	R01-0002A-0000	41.8600	U	66119	299300	365419
LEITH, ALBERT G. & DEBORAH A.	R09-0089-0000	4.2000	M	69700	111600	181300
LESSEY-JR., S. KENRIC	R10-0026-0000	83.0000	U	80173	254000	334173
LESSEY-JR., S. KENRIC	R10-0026A-0000	4.9600	U	452	0	452
LESSEY-JR., S. KENRIC	R10-0027-0000	8.0000	U	39641	13200	52841
LESSEY-JR., S. KENRIC	R15-0003-0000	13.0000	U	1145	0	1145
LESSOR, MARY AND ELLEN KING	R10-0013C-0000	14.3000	U	70879	149400	220279
LEVESQUE, JEAN A. & SANDRA L.	R09-0027-0000	4.0000	M	69400	176600	246000
LEVESQUE, PAUL R. &	R08-0030-0000	0.5300	M	64800	91600	156400
LEWANDOWSKA, GRAZYNA &	R08-0018A-0000	8.3600	M	74300	149200	223500
LEWIS, GLENDA E.	R15-0022-0000	42.9000	U	75570	160800	236370
LEWTAS/WINIFRED SKEATES,	R07-0055E-0000	15.7800	U	51989	203200	255189
LOBACKI, JAMES E. & NANCY H.	R03-0036-0000	4.1000	M	63200	157100	220300
LOHMILLER, GEORGE R. &	R08-0005-0000	14.0000	U	740	0	740
LOHMILLER, GEORGE R. &	R08-0006-0000	11.0000	U	65832	32400	98232
LOHMILLER, GEORGE R. &	R08-0007-0000	25.0000	U	67157	186600	253757
LOHMILLER, GEORGE R. &	R08-0008-0000	0.4300	U	5	0	5
LOHMILLER, GEORGE R. &	R08-0009-0000	8.0000	U	382	0	382
LOWELL, GARY	R13-0016-0000	0.2000	M	1000	0	1000
LUBY, ROGER K.	R02-0008-0000	6.0000	M	4700	0	4700
LUBY-TRUSTEE, NANCY J.	R02-0015-0000	11.0000	U	66160	213000	279160
LUSTED, GREGORY D. & MARCIA	R10-0032A-0000	6.3000	M	70000	191800	261800
LYON, LILLA	R06-0042-0000	1.4000	M	60600	95400	156000
LYON, LILLA	R06-0043-0000	1.0000	M	60000	268600	328600
LYON, LILLA	R06-0044-0000	17.3000	R U	1510	0	1510
MACADAM, MAUREEN	R11-0067A-0000	4.3440	M	77700	159800	237500
MACALASTER, DOROTHY M. &	U09-0015-0000	1.0630	M	116700	233300	350000

Owner	Recreation = R		U= Cur Use	Assess	Bldg	Total
	Tax Map	Acres	M= Mkt Val	Land	Assess	Value
MACCARONE, ALFRED C. &	R13-0018-0000	2.0000	M	61500	99900	161400
MACFARLANE, ALEXANDER M.&	U03-0002-0000	9.5000	M	85500	165300	250800
MACFARLANE, TRUSTEE,	R12-0019A-0000	4.0000	M	64400	246000	310400
MACK & DIANE GOODMAN,	R09-0058-0000	4.1200	M	63100	111200	174300
MACKAY, SCOTT	U02-0006-0000	5.0120	M	76500	92100	168600
MACQUEEN, JAMES P. & KAREN J.	U08-0005-0000	0.8000	M	84900	218800	303700
MACWILLIAM IRREV. TRUST, W.A.&	R11-0045-0000	4.0000	M	74400	189000	263400
MALNATI, GILBERT F. & MICHELLE	R15-0028-0000	9.3400	M	125800	342100	467900
MANNING, SCOTT T.	U04-0068-0000	0.7530	M	87100	118700	205800
MANSFIELD/S.MONTGOMERY, HO	R09-0007-0000	8.0000	M	78000	138900	216900
MARCHAND, KATHLEEN M.	R11-0039-0000	4.0000	M	49400	0	49400
MARCHUK, STEPHEN	R07-0016-0000	3.7000	M	66700	108000	174700
MARKS, ELIZABETH	R07-0027-0000	14.4500	R U	70410	584400	654810
MARKUS, AMY S.	R06-0056-0000	0.8800	M	60000	134300	194300
MARSHALL, CHARLES & MICHELLE	R09-0090-0000	1.9000	M	66300	158700	225000
MARSHALL, LOUIS J. & NANCY D	U03-0009-0000	15.0000	R U	1560	0	1560
MARTIN, ROBERT & SIOBHAN	R09-0011-0000	2.4000	M	67100	98900	166000
MASTERSON, ERIC & TRICIA BURT	R16-0021-0000	2.7000	M	67500	127800	195300
MATHEWSON PROPERTIES, LLC	R08-0076A-0000	26.5100	R U	75450	287000	362450
MATHEWSON PROPERTIES, LLC	U04-0059-0000	0.8000	M	77200	177500	254700
MATHEWSON, LINDA S.	R08-0002-0000	29.0000	U	68707	182400	251107
MATHEWSON, LINDA S.	R08-0091-0000	19.0000	U	73693	202500	276193
MATHEWSON, PHILIP H.&	R14-0003-0000	109.0000	R U	98868	442000	540868
MATTESON, MICHAEL	R08-0072-0000	7.0800	M	73800	66300	140100
MCCABE IRREV. TRUST, DONNA	R07-0009A-0000	5.5000	U	638	0	638
MCCABE IRREV. TRUST, DONNA	R07-0010-0000	66.3700	U	73220	214200	287420
MCCORMICK-TRSTS, W.F.JR. &	R07-0027A-0000	4.1700	M	69700	89500	159200
MCDOWELL/K. & P. BONGIOVANNI,	R03-0038B-0000	6.4000	M	67900	77100	145000
MCGLINCHEY, WILLIAM	R09-0053-0000	3.5800	M	75300	147100	222400
MCKENNA, FRANCIS & MARCIA	U16-0011-0000	1.0000	M	400000	93400	493400
MCKIM-JR., WILLIAM J.	R11-0056-0000	4.0000	M	74400	92700	167100
MCLEOD, MARGUERITE R.	U03-0011-0000	0.8900	U	39	0	39
MCLEOD, MARGUERITE R.	U03-0016-0000	19.0000	U	101999	151600	253599
MEISINGER, MARION W REV	R09-0043-0000	3.5200	M	68700	178200	246900
MELLION, BRUCE	R10-0013D-0001	8.9000	M	60000	0	60000
MELLION, PAUL LEVINE	R10-0005-0000	61.0000	R U	71189	142000	213189
MELLION, PAUL LEVINE	R10-0006-0000	3.5000	M	53700	0	53700
MENDES, ANITA MAE	R01-0004-0000	1.0000	M	65000	58000	123000
MERCER/KAREN HATCHER,	U02-0033-0000	1.5000	M	80700	155100	235800
MERRILL-JR, CHARLES E.	R03-0004A-0000	59.0000	M	116700	0	116700
MERRILL-JR, CHARLES E.	R03-0004B-0000	85.0000	U	5808	0	5808
MERRILL-JR, CHARLES E.	R03-0006-0000	1.7000	U	109	0	109
MERRILL-JR, CHARLES E.	R03-0041-0000	1.0000	U	109	0	109
MERRILL-JR, CHARLES E.	R03-0042-0000	1.5000	U	153	0	153
MERRILL-JR, CHARLES E.	R03-0043-0000	22.0000	U	1211	0	1211
MERRILL-JR, CHARLES E.	R03-0044-0000	28.0000	U	2468	0	2468
MERRILL-JR, CHARLES E.	R04-0001A-0000	49.0000	M	113100	54700	167800
MERRILL-JR, CHARLES E.	R04-0006-0000	13.0000	M	19100	33900	53000
MERRILL-JR, CHARLES E.	R04-0014-0000	20.0000	M	88100	276400	364500
MERRION, H. JOSEPH & VIRGINIA	U01-0024-0000	22.5000	U	71125	186600	257725
MERRION, H. JOSEPH & VIRGINIA	U01-0027-0000	0.7000	U	48	0	48
MESROBIAN-TRSTS, ROBERT	U04-0014-0000	0.7000	M	72500	225900	298400
MEYERS, MARY G.	R07-0027B-0004	11.7900	U	963	0	963
MEYERS, THOMAS H.	R07-0027B-0000	13.8900	R U	70543	151200	221743
MEYERS, THOMAS H.	R07-0027B-0002	4.0700	R U	444	0	444
MEYERS, THOMAS H.	R07-0027B-0005	1.1100	M	0	0	0
MILLER, KIRK J. & RENEE A.	U04-0029-0000	0.6000	M	115300	269300	384600

Owner	Tax Map	Acres	Recreation = R		Assess Land	Bldg Assess	Total Value
			U=	Cur Use M= Mkt Val			
MILLER, ROBERT W. & DIANE W.	R11-0051-0000	4.0000		M	74400	102400	176800
MILLS, ROY A. & JUDITH I.	R09-0062-0000	13.7200		U	70423	274400	344823
MINER, JEANNE R.	U12-0002-0000	2.6500		M	416400	104400	520800
MINER, RICHARD L.R.	U12-0001-0000	6.0400		M	449100	40300	489400
MINER, ROBERT C.	R08-0055-0000	30.0000	R	U	69664	306500	376164
MITCHELL, JAMES & JACQUELINE	R09-0031-0000	4.3000		M	69900	162500	232400
MOFFAT, JAY P. & PAMELA D.	R06-0026-0000	20.0000	R	U	74658	306900	381558
MOFFAT, JAY P. & PAMELA D.	R06-0031-0000	5.1000	R	U	60093	53300	113393
MOLIN/D. HATFIELD, EDWARD G.	R09-0010-0000	3.0300		M	70000	120300	190300
MOLLER, KENNETH L. & ANN E.	R01-0010-0000	28.0000		U	68289	184000	252289
MOLLER, KENNETH L. & ANN E.	R01-0035-0000	0.7000		U	64	0	64
MOLLER-TRUSTEE, RUTH E.	R01-0005-0000	18.0000		U	1277	0	1277
MOLLERS INC.	U04-0007-0000	0.0500		M	55700	108100	163800
MOLNAR, KENNETH E.	R08-0018-0000	5.3600		M	74600	110100	184700
MONADNOCK AREA COOPER.	R08-0054-0000	10.2300		M	78600	453200	531800
MONADNOCK DEVELOPMENTAL	R09-0094-0000	4.1000		M	63100	187100	250200
MONADNOCK MANAGEMENT, INC.	U03-0008-0000	0.2300		M	37400	105000	142400
MONADNOCK MANAGEMENT, INC.	U03-0008A-0000	0.7500		M	400	0	400
MONADNOCK PAPER MILLS	R09-0057-0000	52.0000		U	3049	0	3049
MONADNOCK PAPER MILLS	R09-0057A-0000	1.0000		M	150000	0	150000
MONADNOCK PAPER MILLS	R16-0009-0000	34.0000		M	99400	0	99400
MONADNOCK PAPER MILLS	R16-0012-0000	30.0000		M	146900	483300	630200
MONADNOCK PAPER MILLS	R16-0013-0000	28.0000		U	2158	0	2158
MONADNOCK PAPER MILLS	R16-0014-0000	41.0000		U	4758	0	4758
MONADNOCK PAPER MILLS RE	R09-0066-0000	0.9000		U	75	0	75
MONADNOCK PAPER MILLS RE	R09-0067-0000	55.8000		U	4644	0	4644
MONADNOCK PAPER MILLS RE	R15-0023-0000	101.0000		U	8407	0	8407
MONADNOCK PAPER MILLS RE	R15-0026-0000	14.0000		U	1492	0	1492
MONADNOCK PAPER MILLS RE	R16-0002-0000	64.0000		U	6324	0	6324
MONADNOCK PAPER MILLS RE	R16-0003-0000	30.0000		U	2964	0	2964
MONADNOCK PAPER MILLS RE	R16-0004-0000	27.0000		U	2668	0	2668
MONADNOCK PAPER MILLS RE	R16-0005-0000	150.3000		U	11585	0	11585
MONADNOCK PAPER MILLS RE	R16-0006-0000	9.0000		U	1410	0	1410
MONADNOCK PAPER MILLS RE	R16-0008A-0000	69.5000		U	4285	0	4285
MONADNOCK PAPER MILLS RE	R16-0008B-0000	41.0000		U	4052	0	4052
MONADNOCK PAPER MILLS RE	R16-0009A-0000	27.8000		U	2747	0	2747
MONADNOCK PAPER MILLS RE	R16-0011A-0000	10.6000		U	1047	0	1047
MONADNOCK PAPER MILLS RE	R16-0016-0000	18.0000		U	1779	0	1779
MONADNOCK PAPER MILLS RE	R16-0017-0000	14.5000		U	1546	0	1546
MONKTON, MARK W. & BEVERLY	U05-0008-0000	2.0700		M	81600	101400	183000
MOORE, REV TRUST IRENE P.	U04-0067-0000	0.0890		M	63600	97700	161300
MOORE-III., H. CLYDE & KERRY	U04-0036-0000	0.2000		M	62100	118200	180300
MOREEN, MARYLOU	R10-0019-0000	1.0000		M	65000	223600	288600
MORGAN, ROBERT D. & JANE B.	R14-0013-0000	18.5000		U	62528	107000	169528
MORRILL, RICHARD & SANDRA	R09-0020F-0000	7.2300		M	68600	155000	223600
MORRIS, DAVID E. & CHERYL L.	R02-0013-0000	16.0000		U	67829	220000	287829
MORSE, KATHERINE S.	U04-0079-0000	0.2000		M	115000	129000	244000
MOSE, JAMES & ROBIN	R09-0062A-0000	5.2100		M	71200	277100	348300
MOSER-TRUSTEE, VICTORIA	R03-0008-0000	5.0000		U	60144	172100	232244
MOSER-TRUSTEE, VICTORIA	R03-0037-0000	10.0000		U	771	0	771
MOSER-TRUSTEE, VICTORIA	R03-0037A-0000	4.0000		U	35369	8000	43369
MULHALL, NELLIE H.	R01-0009-0000	3.6000		M	400	0	400
MURPHY, THOMAS C. & WILLIAM J.	U04-0031-0000	8.0000		M	38600	0	38600
MURPHY, THOMAS C. & WILLIAM J.	U04-0032-0000	0.9000		M	116200	121200	237400
MURRAY, WILLIAM M. & LAURA L.	R11-0044-0000	4.0000		M	46700	0	46700
MUSARRA, JAMES & NANCY	R11-0036-0000	4.6000		M	68300	232700	301000
McMANUS, RUSSELL & ANN	R11-0033-0000	4.6000		M	48100	0	48100

Owner	Recreation =R		U= Cur Use		Assess	Bldg	Total
	Tax Map	Acres	M= Mkt Val		Land	Assess	Value
NASH, ROBERT & BRENDA	R09-0081-0000	13.0000	R U		65563	173900	239463
NELSON, DANIEL & KRISTEN	R11-0058-0000	3.9200	M		91800	251500	343300
NEVELL, RICHARD W.	R11-0040-0000	4.2000	M		69800	91200	161000
NEW ENGLAND FORESTRY	R06-0018-0000	65.0000	U		2333	0	2333
NEW ENGLAND FORESTRY	R06-0019-0000	4.8000	U		399	0	399
NEW ENGLAND TELEPHONE CO	U04-0012-0000	0.3000	M		115000	41500	156500
NEWBURY, THOMAS H. & DIANE L.	U08-0004-0000	1.2000	M		80300	64300	144600
NEWCOMB, JAMES A. & PATRICIA	U06-0008-0000	2.4000	M		1400	0	1400
NEWCOMB, JAMES A. & PATRICIA	U06-0011-0000	7.0000	M		98300	84300	182600
NICHOLS-TRUSTEE, KATHLEEN P.	R03-0012-0000	193.0000	R U		12503	0	12503
NICHOLS-TRUSTEE, KATHLEEN P.	R03-0013-0000	5.2000	R U		193	0	193
NIEDERHELMAN, BYRON &	R02-0051B-0000	5.1600	M		79200	206200	285400
NORTON, JOHN & SUSAN	R01-0015B-0000	6.3200	M		71400	220800	292200
NUGENT, MATTHEW & EMILY	U01-0002-0000	1.2000	M		80300	144100	224400
NYE, MICHELLE	R10-0022A-0000	4.0100	R U		77	0	77
NYE, MICHELLE	U07-0003-0000	9.3300	R U		180	0	180
NYLANDER & P. DALY-TRSTS, R.	R07-0011-0000	5.8980	U		819	0	819
NYLANDER & P. DALY-TRSTS, R.	U10-0012A-0000	56.4000	U		6012	0	6012
NYLANDER, DONALD O. &	R09-0083-0000	20.0000	R U		70062	49300	119362
NYLANDER, DONALD O. &	R09-0087-0000	20.0000	R U		513	0	513
NYLANDER, ROBERTA D. &	U10-0011A-0000	4.3800	M		40000	0	40000
NYLANDER, ROBERTA D. &	U10-0012-0000	4.1400	U		66728	198100	264828
O'DELL, VIRGINIA CAROLYN	R11-0011-0001	7.2100	M		44000	0	44000
O'NEIL/CYNTHIA CADOT,	R09-0020A-0000	7.1400	M		73900	111300	185200
OHMAN, RICHARD W. & MARY E.	R10-0008-0000	21.0000	U		67576	388500	456076
OKSNER, ROBERT M. & JUDITH D.	R02-0045-0000	10.0000	M		77900	158100	236000
OLDER/STEVE SHERMAN, JULIA D.	U04-0081-0000	0.1000	M		30900	68700	99600
OLDREAD, JEFFREY A. &	R11-0057-0000	4.0000	M		74400	89900	164300
OLIVO, TIMOTHY M. & MELODY E.	R08-0042A-0000	5.0000	M		70900	34500	105400
OPEN VIEW INVESTMENTS LLC.	R09-0019A-0000	5.1800	R U		268	0	268
OPEN VIEW INVESTMENTS LLC.	R09-019A-0001	10.6600	U		553	0	553
OPEN VIEW INVESTMENTS LLC.	R09-019A-0002	3.3900	U		175	0	175
OPEN VIEW INVESTMENTS LLC.	R09-019A-0003	5.7100	U		296	0	296
OPEN VIEW INVESTMENTS LLC.	R09-019A-0004	3.8400	U		198	0	198
OPEN VIEW INVESTMENTS LLC.	R09-019A-0005	3.1200	U		162	0	162
OPEN VIEW INVESTMENTS LLC.	R09-019A-0006	2.3200	U		120	0	120
OPEN VIEW INVESTMENTS LLC.	R09-019A-0007	5.7900	U		300	0	300
OPEN VIEW INVESTMENTS LLC.	R09-019A-0009	12.4000	U		474	0	474
OPEN VIEW INVESTMENTS LLC.	R09-019A-0010	12.3600	U		556	0	556
OPEN VIEW INVESTMENTS LLC.	R09-019A-0011	2.9800	U		154	0	154
OPEN VIEW INVESTMENTS LLC.	R09-019A-0012	3.0300	U		157	0	157
OPEN VIEW INVESTMENTS LLC.	R09-019A-0014	3.3200	U		172	0	172
OPEN VIEW INVESTMENTS LLC.	R09-019A-0015	4.4400	U		230	0	230
ORTEGA, LAURIE J.	U03-0008B-0000	0.2400	M		44800	148200	193000
PANISH, MICHAEL & SHARON	R01-0012-0000	54.2000	U		67292	181500	248792
PANISH, MICHAEL & SHARON	R01-0033-000A	35.0000	U		5632	0	5632
PAQUETTE, RONALD E. & ELAINE	U07-0007-0000	2.8400	M		66600	86100	152700
PAQUETTE, SHERI L. & FRANCIS	R09-0095-0000	14.4100	R U		68736	140900	209636
PAQUETTE, THOMAS	R09-0013-0000	2.1000	M		66600	124900	191500
PAQUETTE-JR., RONALD E & LINDA	R09-0014-0000	0.2000	M		33600	53400	87000
PARENT, JEFFREY & JENNIFER	R09-0086-0000	5.7600	M		72000	153700	225700
PARKER, PAMELA	R11-0028-0000	4.0000	M		73100	119600	192700
PARKER/D.L. BOUDREAU-PARKER,	R11-0025-0000	3.7000	M		94200	309300	403500
PARSONS, JEFFREY C.	R13-0013-0000	12.1700	U		52833	165400	218233
PARSONS, JEFFREY C. & JUDITH	R13-0013A-0000	4.0000	M		38100	0	38100
PATTAVINA & M. ANTONUCCI, J.	R10-0030-0000	13.0400	R U		68484	259700	328184
PATTEN, LANCE & BEVERLY	U06-0007-0000	1.4000	M		48800	32400	81200

Owner	Tax Map	Recreation = R		U= Cur Use M= Mkt Val	Assess Land	Bldg Assess	Total Value
		Acres					
PATTERSON/GAYLOR/LEIRION/CA	U01-0014-0000	6.0000		M	56000	0	56000
PATTON, EVELYN/RICHARD/LINDA	U09-0019-0000	0.8000		M	77200	105300	182500
PATTON, RODNEY & SANDRA	R09-0078-0000	1.8200		M	66200	60400	126600
PAYNE, DOUGLAS G. & PATRICIA	R11-0010-0000	0.5700		U	35	0	35
PAYNE, DOUGLAS G. & PATRICIA	R11-0011-0000	5.4300		M	66500	102600	169100
PEABODY-JR, JOHN D.	R02-0051A-0000	5.0580		M	64500	292700	357200
PECOS, CHARLES D. & EVELYN L.	R08-0001-0000	24.7800		U	72821	291000	363821
PEIRCE, NATHANIEL W. & ANNE G.	U04-0064-0000	0.4100		M	115000	172500	287500
PELS, JAMES D.	R10-0022D-0000	15.8400		R U	1153	0	1153
PELS-III., ALBERT E.	R10-0022E-0000	14.8000		R U	1077	0	1077
PELS-JR.,ALBERT E.& ELIZABETH	R10-0022B-0000	12.2700		R U	65777	200500	266277
PELS-JR.,ALBERT E.& ELIZABETH	R10-0022C-0000	7.9800		R U	581	0	581
PENDLETON-TRUSTEE, MADOLYN	R07-0051-0000	4.5000		M	70200	85400	155600
PERKINS, KATHRYN A. & WHITNEY	R12-0011-0000	0.6000		M	60800	51000	111800
PERNER, GUENTHER H. &	R10-0016-0000	5.8000		M	70100	117100	187200
PERNER/CAROL DODGE,	U01-0032-0000	1.3000		M	65400	100500	165900
PERRY, ERIK	R02-0051C-0000	4.0300		M	69500	244800	314300
PETERS, WENDY	R08-0084B-0000	18.0000		U	62413	251300	313713
PETROV, PHILIP V. & ANNA	U01-0017-0000	3.2800		M	68400	146200	214600
PETTEGREW, ROBERT P. & HOPE	R02-0051C-0001	8.4000		M	60700	266900	327600
PHELPS, NORMAN P. & HALVONIK,	R07-0053-0000	22.5800		R U	67751	127200	194951
PHILLIPS, HAROLD	R08-0073-0000	5.4800		M	71600	112900	184500
PICKERING, DANIEL & SANDRA	R13-0023-A001	11.8500		U	48926	70800	119726
PIERCE, RAY E. & HELEN M.	U04-0062-0000	0.3400		M	115000	142400	257400
PIERCE, RAY E. & HELEN M.	U04-0063-0000	0.3000		M	115000	187400	302400
PIRKEY, JOHN J. & CYNTHIA L.	R15-0002-0000	12.2400		R M	76600	165900	242500
PISATURO, THOMAS A.	U03-0014-000B2	1.0000		M	40000	94400	134400
PLATT, CARRIE	U04-0054-0000	0.7000		M	72500	97600	170100
PLOURDE, SHAWN & JENNIFER	R03-0033-0000	5.0000		M	51700	64400	116100
POLLARO, PAUL & LAURA	U02-0023-0000	1.0000		M	100000	134200	234200
POLOVCHIK, JEAN	R11-0005C-0000	5.2000		M	61800	84900	146700
POND,THOMAS/F.TEMPLE,CATHA	U04-0009-0000	1.3000		M	146200	437200	583400
PRIEST, DEBORAH B.	U03-0003-0000	1.9000		M	81300	241100	322400
PRIEST-TRSTS, IRVING & THELMA	U14-0001-0000	1.9000		M	421400	126900	548300
PRIMIANO, DANA & KAREN L.	R09-0085-0000	15.5200		R U	72072	254300	326372
PROCTOR-JR., BARRETT H.&	R08-0078-0000	1.6000		M	65900	154800	220700
PROSS-SR., JACK C.	R09-0015-0000	1.0500		M	46400	94600	141000
PSNH INC.	R01-0003-0000	0.0000		M	0	0	0
PSNH INC.	R01-0003A-0000	0.0000		M	0	1689100	1689100
PSNH INC.	R08-0067-0000	0.0000		M	0	0	0
PULIDO, NUMAEL	U04-0060-0000	0.5000		M	62200	81100	143300
QUERY, HENRY F. & KATHRYN	R15-0027-0000	0.6300		M	56100	89300	145400
QUINN, RICHARD J. & JANET M.	U01-0028-0000	12.1200		U	94029	198000	292029
QUINN, RICHARD J. & JANET M.	U02-0028-0000	0.8300		U	27	0	27
RAMSDEN, RUSSELL E. & ANGELA	R09-0097-0000	2.2000		M	66800	77800	144600
RAMSDEN, RUSSELL E. & ANGELA	R09-0098-0000	3.5000		M	5200	0	5200
RANDOLPH, THOMAS F &	R01-0006-0000	5.5000		M	68400	87300	155700
RASMUSSEN, JOHANNES	R11-0066-0000	4.0000		M	74400	171500	245900
RAY, RICHARD A. & MARGARET A.	R09-0047-0000	3.6300		M	68900	197700	266600
REDER, JEFFREY & CAROLYN	R13-0022-0000	7.9000		M	67400	202000	269400
REED & R. WIMPORY, JOSEPH	U03-0013-0000	0.3000		M	49400	102100	151500
REED, JOSEPH W.	U03-0012-0000	0.6000		M	67600	45300	112900
REEVES, JAMES G. & VICKI L.	R09-0077-0000	6.4000		M	72900	234500	307400
REGAN-RUSSEL JANE	R01-0040A-0000	2.2000		M	66800	155800	222600
REGINE/ROGER LEWIN, BIRUTE	R08-0029-0000	4.0200		M	85800	56800	142600
REHO, JAMES & CAROLANNE	U01-0018-0000	0.9000		M	65000	114000	179000
RENNA, LINDA C.	U16-0007-0000	0.6900		M	400000	61100	461100

Owner	Recreation = R		U= Cur Use	Assess	Bldg	Total
	Tax Map	Acres	M= Mkt Val	Land	Assess	Value
RENNA, THEODORE & LINDA C.	U09-0005-0000	3.5300	U	117297	408000	525297
RENNA, THEODORE & LINDA C.	U09-0005A-0000	1.3200	U	115279	126700	241979
RENNA, THEODORE & LINDA C.	U09-0005B-0000	7.4000	U	506	0	506
RENNA, THEODORE & LINDA C.	U09-0010-0000	2.0000	U	697	0	697
RHINES/T.B.RHINES TRUST, OLIVE	R11-0029-0000	15.7500	U	381	0	381
RICHARDSON, JOHN N.& LESLIE	R02-0010A-0000	4.1700	M	69700	148700	218400
RICHARDSON-TRUSTEE,	R02-0010-0000	70.0000	R U	72624	342500	415124
RIESELER, FREDERICK H.&	R15-0015B-0000	13.8000	U	66915	292700	359615
RIZZO, ANGELA F.	R08-0034B-0000	5.0900	M	71000	136100	207100
ROBBINS,KENNETH &	R09-0033-0000	4.1000	M	69600	147100	216700
ROBINSON, DAVID S.& NELLIE A	U13-0010-0000	5.4000	M	449200	101300	550500
ROBITAILLE, PHILIP & VIRGINIA	U01-0011-0000	2.7000	U	66610	269800	336410
ROBITAILLE, PHILIP & VIRGINIA	U01-0012-0000	2.2000	U	344	0	344
ROBITAILLE, PHILIP & VIRGINIA	U01-0029-0000	1.7000	M	98500	201300	299800
ROBITAILLE, PHILIP S.	U01-0001-0000	8.2500	U	999	0	999
ROCHFORD, GAYLE B. & DAVID P.	R04-0003-0000	1.7000	M	10600	0	10600
ROCHFORD, GAYLE B. & DAVID P.	R04-0004-0000	4.6000	M	65300	39200	104500
ROCKWELL, KEVIN	R15-0025-0000	14.0000	R U	59446	71000	130446
RODAT, JOHN W. & CAROL A.	U04-0082-0000	0.7000	M	72500	66400	138900
RODAT/& MARY MILLER, ROBERT	R06-0021-0000	69.5000	R U	69546	491900	561446
RODAT/& MARY MILLER, ROBERT	R06-0021A-0000	4.1000	R U	358	0	358
RODAT/& MARY MILLER, ROBERT	U04-0083-0000	0.3000	M	49400	128100	177500
ROGOZINSKI REV TRST, CRAIG	U02-0027-0000	5.9490	M	169200	245500	414700
ROLAND/J. LISTER, CHRISTOPHER	R14-0006-0000	19.5000	U	63855	160700	224555
ROPER, JOHN K. & SUSAN	R07-0029-0000	4.8000	M	70600	122300	192900
ROPER, JOHN K. & SUSAN	U04-0042-0000	1.3000	M	47900	0	47900
ROPER, JOHN K. & SUSAN	U04-0046-0000	0.7000	M	68900	145500	214400
ROSS, GORDON L.	R09-0052-0000	4.4180	M	76500	183600	260100
ROSSITER, ALISON F.	U14-0007-0000	2.5000	M	422400	128500	550900
ROSSITER-TRUSTEE, DENNIS	R10-0007-0000	14.0000	R U	1019	0	1019
ROSSITER-TRUSTEE, DENNIS	R11-0022-0000	3.7000	M	46800	0	46800
ROUNDS, MARTIN P. & PAULA C.	U02-0019-0000	1.0400	M	80100	172100	252200
RRL HOLDINGS, LLC	R08-0036-0000	2.7200	M	61100	15900	77000
RRL HOLDINGS, LLC	R08-0040-0000	9.0000	M	76500	237400	313900
RUSSELL, CATHERINE E.	U01-0023-0000	12.3900	R U	714	0	714
RUSSELL, CATHERINE E.	U01-0025-0000	1.0000	M	1500	0	1500
RUSSELL, PATRICIA	R10-0020-0000	11.0000	M	60900	0	60900
RUSSELL, PATRICIA	R10-0021-0000	1.7840	M	66200	271500	337700
RYER, GARY A.	R09-0054-0000	3.5130	M	75200	121100	196300
RYNER, PETER C. & DORINE	R07-0006-0000	4.1000	M	69600	129400	199000
RYNER, PETER C. & DORINE	R07-0007-0000	0.4000	U	26	0	26
RYNER, PETER C. & DORINE	R07-0008-0000	12.3000	R U	517	0	517
S & M FOREST TRUST	R13-0002-0000	21.0000	R U	339	0	339
SALAZAR, ELIZABETH A.	R12-0019-0000	6.0000	U	60455	215900	276355
SALAZAR, ELIZABETH A.	U14-0014-0000	6.0000	U	2091	0	2091
SALAZAR, ELIZABETH A.	U14-0016-0000	4.5000	U	480	0	480
SAMPSON, DEBORAH &	U02-0026-0000	1.0000	M	80000	63400	143400
SANDBACK, PETER & SARAH	U04-0024-0000	0.3000	M	115000	215500	330500
SARGENT, GRACE M.	U02-0020-0000	0.7000	M	72500	148300	220800
SCARANO, GERARD	R11-0006A-0000	11.0000	U	310	0	310
SCARANO, GERARD	R11-0006B-0000	11.4000	R U	60794	198800	259594
SCHAAL, CAROLYN H.	R09-0041-0000	0.2500	M	37100	57900	95000
SCHAAL, CAROLYN H.	R16-0015-0000	35.8300	R U	67246	166700	233946
SCHAAL, MARK & CAROLYN	R08-0073A-0000	0.1500	M	200	0	200
SCHAAL, MARK & CAROLYN	R16-0015A-0000	15.4000	R U	65888	226800	292688
SCHADEGG, HILDA	R03-0014-0000	24.5000	U	30273	2000	32273
SCHADEGG, HILDA	R03-0025-0000	41.6000	U	65258	285300	350558

Owner	Recreation = R Tax Map	= R Acres	U= Cur Use M= Mkt Val	Assess Land	Bldg Assess	Total Value
SCHADEGG, HILDA	R03-0030-0000	27.9000	U	564	0	564
SCHADEGG, JOHN A.	R03-0022-0000	9.5000	R U	62357	501000	563357
SCHADEGG, JOHN A.	R03-0023-0000	34.0000	R U	766	0	766
SCHAEFER, JANET U.	R08-0001-A0000	15.2130	U	70420	676300	746720
SCHAEFER, JANET U.	R08-0001-B000	5.5360	U	65484	130800	196284
SCHARFENBERGER, PAUL	R08-0083-0000	5.2800	M	69100	77300	146400
SCHILLING KIN	U01-0005-0000	0.5300	M	51900	111200	163100
SCHMIDT, CHARLES R. & JOAN C.	R15-0015-0000	13.6000	U	66906	223200	290106
SCHMIDT, CHARLES R. & JOAN C.	R15-0028A-0000	9.8800	U	317	0	317
SCHNECKENBURGER, BERNARD &	R10-0001C-0000	15.9000	U	65597	253900	319497
SCHWARTZ, LAWRENCE &	R09-0022-0000	4.0000	M	69400	162400	231800
SCHWARZ, ROBERT R. & LORI J.	U07-0011-0000	5.0000	M	92600	234600	327200
SCHWEIGERT, BARBARA J.	R01-0001-0000	2.7000	M	83800	73300	157100
SCROGGINS, BENJAMIN & R.	U05-0010-0000	2.4000	M	90100	139300	229400
SEEGER & E. BACHRACH,	U06-0005-0000	2.0000	M	66500	96500	163000
SEEMAN - TRUSTEE, ELEANOR F.	R08-0084-0000	39.0000	U	1002	0	1002
SEEMAN, ROBERT F. & GEORGIA	R08-0027A-0000	4.0000	M	91900	3400	95300
SELMER, TIMOTHY C. &	R15-0013B-0000	5.2900	M	71300	147400	218700
SENECHAL, DAVID R. & HELEN I.	R08-0077B-0000	8.5100	M	75800	140300	216100
SHARPE, ROBERT & KAREN	R09-0091-0000	0.6900	M	58500	137700	196200
SHELDON CLUB	U13-0002-0000	1.0000	M	400000	93800	493800
SHELDON, KENNETH M &	U03-0006-0000	0.4000	M	56200	137100	193300
SHERMAN, HOWARD C. & NAHIDA	R15-0015C-0000	12.9000	U	67144	285500	352644
SHERMAN, VAN A. & KAY E.	R02-0001-0000	5.2400	M	71200	213500	284700
SHIPMAN, ALLAN C. & DEBORAH	U01-0030-0000	2.1870	M	66800	195400	262200
SHIPPEE, LUCAS & GRETCHEN	R09-0020E-0000	7.5400	M	69100	226400	295500
SHORT, ROBERT	R07-0009-0000	11.9000	U	68048	207500	275548
SHORT, ROBERT	U04-0001-0000	0.8000	M	115900	681800	797700
SHUMWAY, KARY R. & DEBRA L.	R01-0029-0000	2.6000	M	64200	89000	153200
SIBLEY, CLIFTON B. & ANN M.	U16-0006-0000	1.0000	M	100000	61300	161300
SIMONEAU, WILLIAM	R09-0100-0000	5.2000	M	67100	140200	207300
SIMPSON, DAVID S. & BETH A.	U04-0002-0000	0.6000	M	60800	102000	162800
SLAUGHTER, EDWARD B & GRACE	R11-0023-0000	3.7000	M	73100	101100	174200
SMALL, DAVID C. & ANDREA	R11-0030-0000	6.0000	M	74600	175700	250300
SMALL, SARAH E. & JEFFERSON	U14-0013-0000	1.4000	M	364000	15800	379800
SMITH, KERRY D. & GAIL R.	U02-0030-0000	1.0000	M	80000	71400	151400
SMITH, LAWRENCE E. & TERESA	R08-0060-0000	2.8900	M	67800	217700	285500
SMITH, RICHARD D. & ARLENE G.	R11-0064-0000	4.0000	M	74400	216600	291000
SMITH, STEVEN G.	R10-0013A-0001	9.9200	M	71200	104200	175400
SMITH, SUSAN R.	U04-0035-0000	0.3000	M	115000	116900	231900
SMITH-PROP.LIV.TRUST, BRUCE	U07-0006-0000	11.9300	U	69514	108700	178214
SMULLEN, JAMES F. & BARBARA	R03-0010-0000	2.1000	M	61600	117700	179300
SOLARZANO/EDITH MOOERS,	R14-0001-0000	15.0000	U	41830	43600	85430
SOMMERS, JOANNE F.	R08-0048-0000	9.0000	U	749	0	749
SOMMERS, JOANNE F.	R08-0049-0000	7.0000	U	86	0	86
SOMMERS, JOANNE F.	R08-0050-0000	28.0000	U	2549	0	2549
SOMMERS, JOANNE F.	R08-0051-0000	14.0000	U	172	0	172
SOMMERS, JOANNE F.	R08-0052-0000	1.0000	U	85	0	85
SOMMERS, JOANNE F.	R08-0053-0000	1.5000	M	82000	159500	241500
SOMMERS, JOANNE F.	R08-0068-0000	4.1400	U	441	0	441
SOMMERS, JOANNE F.	R08-0069-0000	0.4000	U	43	0	43
SPALDING-TASSLER, PATRICIA J.	R12-0017-0000	0.5000	M	100000	8600	108600
SPALDING-TRUSTEE, H. DONALD	U16-0003-0000	1.6000	M	81200	0	81200
SPENCER, JAMES F. & MARTHA B.	R01-0015-0000	51.0200	U	75772	378200	453972
SPENGLER-TRUSTEE, CATHERINE	R10-0031A-0000	5.7900	M	71100	208600	279700
SPENGLER/DONNA DRASBA,	U09-0008-0000	0.3000	M	132300	161300	293600
SPENGLER/DONNA DRASBA,	U09-0008A-0000	0.0500	M	100	0	100

Owner	Recreation = R		U= Cur Use	Assess	Bldg	Total
	Tax Map	Acres	M= Mkt Val	Land	Assess	Value
SPINALE, MARC & MICHELE	R13-0024-0000	11.9200	U	747	0	747
SPITZBARTH, ERIK & LOOMIS D.	R13-0023A-0000	25.6500	R U	62477	204500	266977
SPNHF	R11-0007-0000	247.0000	R U	16655	0	16655
SPNHF	R12-0004-0000	26.3000	R U	2243	0	2243
SPONSLER, WARREN E. & LOIS J.	R08-0085-0000	14.9100	U	53026	357800	410826
SPRAGUE, EUGENIE C.	U04-0016-0000	0.6000	M	67600	120600	188200
ST. JOHN-JR., ROBERT & ANGELA	R08-0042B-0000	5.0000	M	70900	81400	152300
ST. JOHN-SR., ROBERT & SYLVIA	R08-0042-0000	19.3000	U	63622	96600	160222
STAHL, G.R./S.M./F.A./E.	R08-0077A-0000	5.2000	M	71200	204300	275500
STARKWEATHER-ET AL, WALTER	R09-0064-0000	2.0000	M	51500	0	51500
STARRATT, PRISCILLA E.	R08-0058-0000	4.3000	M	66700	108200	174900
STATE OF N.H.	R01-0039-0000	0.5000	M	37900	0	37900
STATE OF N.H.	R09-0065-0000	0.6900	M	100	0	100
STATE OF N.H.	R09-0068-0000	11.0000	M	15600	0	15600
STATE OF N.H.	R09-0069-0000	4.5000	M	400	0	400
STATE OF N.H.	R14-0002-0000	294.0000	M	68900	2500	71400
STATE OF N.H.	R15-0009-0000	109.7000	R U	122056	0	122056
STATE OF N.H.	U06-0010A-0000	9.0000	M	87500	99000	186500
STEELE, TIMOTHY	R13-0005-0000	45.0000	R U	2145	0	2145
STEELE, TIMOTHY	R13-0009-0000	8.0000	R U	1632	0	1632
STEVENS & MARSHA	R07-0050-0000	2.9000	M	74300	173300	247600
STEVENS, GEORGE & FRANCES	R15-0028B-0000	5.0400	M	70900	332000	402900
STEVENS, ROBERT W. & JOYCE	R07-0047-0000	1.8000	M	66200	107500	173700
STEVENS, TRACY G.	U04-0034-0000	4.3000	M	122500	383000	505500
STOCKWELL, STEPHEN &	R09-0095B-0001	4.0880	M	37100	59900	97000
STOCKWELL, STEPHEN &	R09-0095C-0000	11.5900	U	1076	0	1076
STOKES, DONALD W. & LILLIAN Q.	R08-0022-0000	16.0000	U	117492	278700	396192
STOKES, DONALD W. & LILLIAN Q.	R08-0023B-0000	22.3470	U	5498	0	5498
STOKES, DONALD W. & LILLIAN Q.	R08-0085B-0000	6.1900	U	566	0	566
STONE, DEBORAH	U10-0018-0000	2.0500	M	81600	74600	156200
STOUT, JANET B.	R02-0047-0000	4.0000	M	66700	68700	135400
STOUT, JUDITH	U08-0006-0000	0.8000	M	77200	119000	196200
STRAUSS, WILLIAM A III	U02-0003-0000	4.9560	M	56100	0	56100
STRAWBRIDGE, ROGER &	R09-0036-0000	5.0000	M	70900	118800	189700
STREETER, CHRISTOPHER M. &	R10-0032B-0000	5.1000	R M	71000	189400	260400
STREETER, CHRISTOPHER M. &	U03-0010-0000	19.0000	U	2255	0	2255
STROMBECK, TIANNE C.	R06-0010-0000	2.0000	M	61500	90300	151800
SUBERS, RUTH & JANET	R02-0050-0000	4.2000	M	69700	182800	252500
SUCHOCKI, EDWARD	R01-0018-0000	1.8000	M	200	0	200
SUCHOCKI, EDWARD	R08-0033-0000	6.7300	M	88300	112000	200300
SULLIVAN, JAMES P. & DENISE A.	U02-0029-0000	0.9210	M	80000	192600	272600
SULLIVAN, MARY AGNES	U10-0019-0000	1.5000	M	80700	172000	252700
SULLIVAN, MARY E.	U04-0058-0000	1.0200	M	80000	208300	288300
SULLIVAN-TRUSTEE, RONALD F.	R08-0057-0000	1.0200	M	65000	116600	181600
SWEENEY, BETTY C. & FRANCIS X.	U04-0066-0000	0.5800	M	115200	141400	256600
SYSYN, KEVIN	U08-0003-0000	5.4300	M	71500	56600	128100
SYSYN, PEGGY I.	U08-0003-000A	12.8900	U	66609	69200	135809
SYSYN-REILLY, KATHERINE	R10-0002-0000	8.9700	M	51500	15000	66500
TALIX, NINA	R11-0065-0000	4.0000	M	74400	208000	282400
TAPPLY, WILLIAM/STIEFEL, VICKI	R09-0105-0000	6.7000	R U	194	0	194
TAPPLY, WILLIAM/STIEFEL, VICKI	R09-0105A-0000	4.0000	R U	58995	191100	250095
TARR, STEPHEN & PETER	U05-0006-0000	9.0000	M	91800	48600	140400
TAYLOR, SANDRA J.	R07-0037-0000	9.2000	M	80600	135000	215600
TAYLOR-JR., JAMES G. & LOIS A.	R08-0063-0000	5.3400	M	120200	380700	500900
TERRILL, ROBINSON & CURTIS	R08-0016-0000	1.4000	M	13100	0	13100
TERRILL, ROBINSON & CURTIS	R08-0017-0000	3.2000	M	0	0	0
TERRILL, R/C. HITT/EMERSON	R08-0011-0000	15.2000	U	1427	0	1427


Recreation = R

Owner	Tax Map	Acres	U= Cur Use M= Mkt Val	Assess Land	Bldg Assess	Total Value
TERRILL,R/C.HITT/EMERSON	R08-0012-0000	20.0000	U	1763	0	1763
TERRILL,R/C.HITT/EMERSON	R08-0013-0000	15.0000	U	126813	128400	255213
TERRILL,R/C.HITT/EMERSON	R08-0014-0000	5.0000	U	279	0	279
TERRILL,R/C.HITT/EMERSON	R08-0015-0000	0.9000	M	12500	0	12500
THOMAS, ALICE PALMER	U10-0014-0000	0.7000	M	68900	83000	151900
THOMAS, ALICE PALMER	U10-0016-0000	1.6000	M	10200	0	10200
THOMPSON, HORACE C.	R08-0074-0000	40.0000	M	80600	47400	128000
TIMM, GEORGE M. & FLORENCE	R07-0001-0000	7.2100	M	78500	113100	191600
TOBEY, ELISABETH F.	U04-0030-0000	0.8000	M	115900	130800	246700
TOMASZEWSKI, WALTER J &	R09-0002-0000	42.0000	R U	546	0	546
TOMASZEWSKI, WALTER J &	R16-0018-0000	23.5800	R U	100874	376900	477774
TOMASZEWSKI, WALTER J &	R16-0019-0000	49.0000	R U	2069	0	2069
TOUMANOFF, GEORGE I.	R14-0007B-0000	19.7600	R U	293	0	293
TOUMANOFF, GEORGE I.	R14-0012B-0000	15.0000	R U	338	0	338
TOUMANOFF-TRST., GEO & JANE	R14-0007-0000	32.1900	R U	61794	69900	131694
TOWERS, PAUL A/MARIE E.	R09-0084-0000	56.0000	R U	53915	1200	55115
TOWN OF HANCOCK	R01-0008-0000	54.0000	M	16600	0	16600
TOWN OF HANCOCK	R01-0012A-0000	108.5000	M	133200	0	133200
TOWN OF HANCOCK	R01-0017-0000	1.8100	M	200	0	200
TOWN OF HANCOCK	R01-0039A-0000	0.2200	M	35000	0	35000
TOWN OF HANCOCK	R03-0019-0000	135.4000	M	125800	0	125800
TOWN OF HANCOCK	R03-0020-0000	26.0000	M	39300	0	39300
TOWN OF HANCOCK	R03-0021-0000	34.0000	M	52600	0	52600
TOWN OF HANCOCK	R04-0009A-0000	98.6000	M	83600	0	83600
TOWN OF HANCOCK	R06-0014-9999	0.0000	M	0	2000	2000
TOWN OF HANCOCK	R08-0010-0000	20.2000	M	71100	0	71100
TOWN OF HANCOCK	R08-0019-0000	0.3000	M	200	0	200
TOWN OF HANCOCK	R08-0079B-0000	0.1100	M	200	0	200
TOWN OF HANCOCK	R09-0016-0000	1.1900	M	15300	0	15300
TOWN OF HANCOCK	R09-0028-0000	3.8000	M	54100	0	54100
TOWN OF HANCOCK	R09-0050-0000	3.1040	M	53100	0	53100
TOWN OF HANCOCK	R09-0070-0000	23.0000	M	14800	0	14800
TOWN OF HANCOCK	R11-0034A-0000	8.0000	M	38900	0	38900
TOWN OF HANCOCK	U02-0002-0000	3.7200	M	16500	0	16500
TOWN OF HANCOCK	U04-0006-0000	0.5000	M	86300	0	86300
TOWN OF HANCOCK	U04-0008-0000	0.1200	M	97100	370500	467600
TOWN OF HANCOCK	U04-0008A-0000	0.0500	M	28500	0	28500
TOWN OF HANCOCK	U04-0018-0000	3.2000	M	211400	1433700	1645100
TOWN OF HANCOCK	U04-0019-0000	2.0000	M	55000	41200	96200
TOWN OF HANCOCK	U04-0073-0000	0.2500	M	45600	102100	147700
TOWN OF HANCOCK	U05-0001-0000	15.0000	M	202600	0	202600
TOWN OF HANCOCK	U05-0002-0000	10.7400	M	99200	128200	227400
TOWN OF HANCOCK	U05-0003-0000	13.1500	M	153200	12100	165300
TOWN OF HANCOCK	U06-0002A-0000	1.0000	M	50000	0	50000
TOWN OF HANCOCK	U06-0010-0000	3.0000	M	83000	58000	141000
TOWN OF HANCOCK	U07-0004A-0000	1.8000	M	51200	0	51200
TOWN OF HANCOCK	U07-0019-0000	4.5800	M	0	0	0
TOWN OF HANCOCK	U09-0004-0000	0.0400	M	25900	0	25900
TOWN OF HANCOCK	U09-0011-0000	4.1000	M	215800	779700	995500
TOWN OF HANCOCK	U09-0012-0000	0.5400	M	36200	0	36200
TOWN OF HANCOCK	U09-0013-0000	0.8100	M	90000	0	90000
TOWN OF HANCOCK	U09-0017-0000	0.3400	M	100000	2000	102000
TOWN OF HANCOCK	U09-0018-0000	3.5000	M	125800	378900	504700
TOWN OF HANCOCK	U13-0003-0000	0.3900	M	166800	0	166800
TROOK, HELEN	U04-0075-0000	0.3000	M	115000	136800	251800
TURPIN ESTATE, CHARLES S JR.	R02-0001B-0000	60.0600	U	2427	0	2427
TURPIN ESTATE, CHARLES S. JR.	R02-0051D-0000	124.0000	U	4771	0	4771

Owner	Recreation = R		U= Cur Use	Assess	Bldg	Total
	Tax Map	Acres	M= Mkt Val	Land	Assess	Value
TUTTLE-TRUSTEE, OMA R.	U02-0001-0000	3.2200	M	60200	0	60200
TYLER, JAMES E.	R13-0003A-0000	5.0300	M	64600	250800	315400
TYLER, ROGER R. & GLORIA J.	R15-0002A-0000	5.0200	M	70900	222300	293200
U S GOVERNMENT	R02-0004-0000	0.8700	M	25000	0	25000
U S GOVERNMENT	R02-0035-0000	52.0000	M	113800	0	113800
U S GOVERNMENT	R02-0042-0000	26.0000	M	77600	0	77600
UHLIG, GRETA	R08-0059-0000	6.3000	M	69500	154300	223800
URQUHART & S. DUNN, WILLIAM	R11-0005B-0000	5.1000	M	62600	104100	166700
VAN BUREN, ELSIE	R01-0021-0000	27.0000	U	69584	321300	390884
VAN BUREN, ELSIE	R01-0022-0000	3.5000	U	1220	0	1220
VAN BUREN, ELSIE	R01-0023-0000	2.1000	U	273	0	273
VAN BUREN, ELSIE	R01-0024-0000	2.1000	U	214	0	214
VAN HORN, ROBERT C. & NANCY	R11-0026-0000	4.0000	M	73100	204600	277700
VANCAMPEN, ALICE V.	R09-0004B-0001	5.0300	M	70900	138800	209700
VERBRUGGE, MARIE	R15-0020A-0000	26.4000	U	65413	159100	224513
VERHEY, JAN L./WALKER,	R14-0009A-0000	19.9000	U	61115	174600	235715
VERNEY, ELIZABETH	R09-0055-0000	1.3400	M	65500	78000	143500
VILLENEUVE, THOMAS J. &	R02-0036-0000	3.1000	M	68100	164000	232100
VOLNER-TRST., JAMES L.	R06-0035-0000	16.5000	U	62525	259300	321825
VOSE-TRUSTEE, BARBARA J.	U09-0003-0000	5.0000	M	144800	143900	288700
WADDILL, MICHAEL M.	R02-0029-0000	1.1000	M	65100	165900	231000
WAGNER, DAVID TRUSTEE	R11-0037-0000	4.6000	M	75300	246400	321700
WAGNER, FORREST WAYNE	U05-0011-0000	1.4700	M	88700	124700	213400
WALKER & K DESROCHES, CHRIS	R15-0017-0000	5.6000	R U	67504	128500	196004
WALKER & K DESROCHES, CHRIS	R15-0017A-0000	5.6500	R U	1575	0	1575
WALKER & K DESROCHES, CHRIS	R15-0017B-0000	4.7000	R U	1310	0	1310
WALLACE, TERENCE H.	R08-0070-0000	8.5000	M	75800	62300	138100
WALLACE,ANNA M. TRUSTEE	R01-0043-0000	8.0000	R U	460	0	460
WALLACE,ANNA M. TRUSTEE	R02-0006-0000	96.2000	R U	66632	25700	92332
WALLACE,ANNA M. TRUSTEE	R02-0017-0000	5.9000	R U	51425	2000	53425
WALLACE,ANNA M. TRUSTEE	R02-0031-0000	70.5000	R U	69556	164700	234256
WALSH, DAVID F. & THERESA M.	U16-0002-0000	4.7000	M	107300	76700	184000
WALSH, LINDA N.	R01-0002-0000	54.0000	U	70946	430100	501046
WALSH, LINDA N.	R02-0011-0000	2.0000	U	697	0	697
WALSH, LINDA N.	U04-0065-0000	1.0000	M	116500	168900	285400
WARD-JR., ROBERT A & META H.	R14-0011-0000	33.0000	M	74600	0	74600
WARD-TRST., PRISCILLA R.	R02-0049B	11.0200	U	59648	344600	404248
WARE,EDSON	U10-0010-0000	0.7700	M	61600	74800	136400
WARNER, RICHARD & JOSEPHINE	U09-0009-0000	1.2500	M	202000	176600	378600
WARREN, KENETH & BETSY	U14-0009-0000	1.9000	M	410200	51300	461500
WATERBURY, JEAN P.-TRUSTEE	R08-0092-0000	63.2000	U	73784	316100	389884
WATROUS, RICHARD & SANDRA	R01-0016-0000	2.0500	M	63400	73900	137300
WAY, JOHN G. AND LYNNE C.	R10-0025-0000	7.0000	M	74500	249100	323600
WEIGERT, MARTIN	U13-0006-0000	1.4000	M	364000	37900	401900
WEINREICH, DANIEL W.	U02-0005-0000	1.1000	M	80100	79300	159400
WEISS, REYNOLD P. & MARY M.	R08-0026-0000	0.6990	M	4500	0	4500
WEISS, REYNOLD P. & MARY M.	R08-0084A-0000	12.2370	U	63830	258800	322630
WELCH, CHARLES D. & CATHRYN	R10-0031-0000	7.4600	M	95800	358900	454700
WELCH, JESSE & ALLEN	R07-0021-0000	4.8000	M	70600	246300	316900
WELCH, JESSE A. & DORIS M.	R11-0047-0000	4.4000	M	75000	159800	234800
WELCH-JR.,THOMAS R.	U14-0011-0000	1.4800	M	319800	0	319800
WEST & JOSEPH CLEMENT	R04-0011A-0000	20.3000	R U	62619	174200	236819
WEST, ELIJAH J.	R11-0009-0000	3.8300	M	64200	28900	93100
WESTAWAY, DAVID E. & SALLY A.	R08-0018B-0000	5.0600	M	71000	160000	231000
WESTHEIMER, BEVERLY	U01-0010-0000	2.8000	M	67700	188900	256600
WESTON, HOWARD H.	R15-0024-0000	24.0000	U	1225	0	1225
WESTON, HOWARD H.	R15-0031-0000	18.0000	U	910	0	910

Recreation = R

Owner	Tax Map	Acres	U= Cur Use M= Mkt Val	Assess Land	Bldg Assess	Total Value
WESTON, HOWARD H. & SANDRA	R14-0005-0000	46.0000	U	1113	0	1113
WESTON, HOWARD H. & SANDRA	R14-0014-0000	27.0000	U	654	0	654
WESTON, HOWARD H. & SANDRA	R15-0032-0000	31.7200	R U	601	0	601
WESTON, HOWARD H. & SANDRA	R15-0033-0000	28.0900	R U	77149	344400	421549
WESTON, HOWARD H. & SANDRA	R16-0001-0000	6.2000	R U	277	0	277
WEYMOUTH, LESLIE P. &	R15-0020-0000	19.9000	R U	70117	91100	161217
WHEELER, TIMOTHY &	U02-0013-0000	0.7000	M	72500	131800	204300
WHEELER/K.L.BABSON-TRSTS,J.G	R06-0025-0000	1.3000	M	35400	0	35400
WHEELER/K.L.BABSON-TRSTS,J.G	R06-0029-0000	16.6000	R U	204	0	204
WICKS, KENNETH D. & CAROL E.	U04-0050-0000	1.0000	M	65000	189800	254800
WIGSTEN-JR, MURRAY R. & KAREN	U03-0004A-0000	4.0200	M	69500	256000	325500
WILDER, JEFFREY S. & RUTH S.	U04-0045-0000	0.8000	M	77200	258800	336000
WILDER-JR., OTIS H. & MARTHA	U01-0004-0000	5.0000	M	67700	76700	144400
WILEY, CARL S. & BETSY	U05-0013-0000	2.0000	M	73000	158100	231100
WILLARD, CHARLES	R06-0003-0000	24.4000	R U	62775	1000	63775
WILLIAMS, GARY L. & LISA A.	R03-0038A-0000	8.3700	M	59000	161200	220200
WILLIAMS, PAUL R. & EVA C.	R06-0059-0000	1.1000	M	57100	67700	124800
WILLIAMS, SHERRY	U04-0071-0000	0.2000	M	115000	142600	257600
WILLIAMS, WILLIAM & DOROTHY	R08-0034-0000	5.0800	M	71000	112800	183800
WILLIAMS-TRUSTEE, VIRGINIA F.	R11-0052-0000	4.3000	M	74900	166700	241600
WILLIS FAMILY TRUST	R07-0005-0000	57.1000	U	6744	0	6744
WILLIS, JERRY D. & JANET D.	U01-0020-0000	1.5000	M	65700	86800	152500
WILSON, FLETCHER r. & HOLLIS	R11-0005D-0000	4.0000	M	45100	155500	200600
WILSON, MICHELLE	R11-0024-0000	4.0000	M	73100	148500	221600
WILSON, RUTH C & JOHN F	U13-0011-0000	3.4000	M	383700	109900	493600
WOFFENDEN, SCOTT	R08-0034A-0000	5.0800	M	71000	92900	163900
WOLLEN, RICHARD J. & DIANA F.	R02-0033-0000	7.0000	M	77500	272500	350000
WOOD, JOHN L. & BARBARA W.	R10-0001B-0000	15.8000	U	66248	425400	491648
WOOD, BARBARA & CLARK, F.M.	U14-0010-0000	2.2000	M	414100	61800	475900
WOODFORD, SALLY A.	R08-0024-0000	3.9000	M	118100	318100	436200
WOODWARD, HUGH MCL. & KEITH	U02-0008-0000	1.5000	M	80700	122600	203300
WOZNAK, JAMIE	R08-0045-0000	1.0000	M	61800	68500	130300
WRAY, LUKE R. & BERIT A.	R07-0055D-0000	13.7500	R U	66689	137700	204389
WRECK, THOMAS L. & PAULINE A.	R09-0032-0000	3.9000	M	69300	95900	165200
YATES, MARTHA	R12-0005-0000	1.4000	M	16400	2000	18400
YEO/P.ELDRD-TRTS,E.	R12-0010A-0000	4.0100	M	76400	147300	223700
YOUNG, JANET A.	U02-0017-0000	1.0000	M	50000	0	50000
YOUNG, JANET A.	U02-0018-0000	1.5000	M	80700	148200	228900
ZAKON-ANDERSON, STEV.L.&	U09-0007-0000	0.7000	M	172500	293900	466400
ZIEGLER, MARGARET	R03-0034-0000	22.0000	U	1034	0	1034
ZIEGLER, MARGARET	R03-0035-0000	14.0000	U	28075	300	28375
ZIMMERMANN, CHARLES	R13-0014-0000	37.5000	R U	68390	92600	160990
ZIMMERMANN, CHARLES	R14-0010-0000	33.0000	R U	70064	53900	123964
ZIMMERMANN, CHARLES	R14-0010A-0000	0.2300	M	300	0	300



*Photo of Catherine Moore, in honor of her 100th birthday,
when she was presented the Boston Post Cane by the Select
Board*

