

NHamp
F
44
. R47
2012

Annual Report of
RICHMOND
New Hampshire



Photo by Deborah Boncal

For Year Ending December 31, 2012

TABLE OF CONTENTS

Town Officers	2
Warrant	7
Budget MS-6	14
Summary Inventory of Valuation MS-1	20
Town Meeting & Election Results – 2012	27
Report of Appropriations Actually Voted MS-2 – 2012	39
Department of Revenue – Tax Rate Calculation	42
Tax Rate Breakdown – Tax Collector	43
Statement of Revenues	44
Balance Sheet – 2011	45
Selectmen’s Report	46
Town Clerk’s Reports	47
Tax Collector’s Reports	48
Budgets in Detail	50
Road Agent’s Report	55
Trustees of Trust Funds Reports	57
Library Reports	58
Archives Report	61
Police Department Report	62
Rescue Squad Report	63
Cemetery Report	64
Conservation Commission Report	65
Planning Board Report	66
Zoning Board of Adjustment Report	67
Recreation Committee Report	68
Fire Warden Report	69
Solid Waste Management Report	70
Beach Committee Report	71
Agricultural Commission Report	72
Park Committee Report	73
Building Committee Report	74
Vital Statistics	76
Town Clerk’s Receipts	80
Special Town Meeting Minutes	81
Property Inventory	82
Reports of Outside Agencies	100

TOWN OFFICERS AS OF DECEMBER 31, 2012

Auditor

Vachon, Clukay & Co., PC

Agricultural Commission

Theresa Majoy, Chair 2014
Wesley Vaughan, Vice Chair 2014
Claire Jahnke, Treasurer 2014
Heather Canfield, Secretary 2013
Jeffrey Taylor, Alternate 2013
Sandra Holbrook, Alternate 2013

Beach Committee

Elaine Moriarty 2014
Sally Morton 2013
Patrick Bischof 2013

Building Inspector

Board of Selectmen

Capital Improvement Program Committee

Wesley Vaughan 2013
Sandra Perry 2015
Geraldine Lutz 2015
Loreal Schmidt 2015

Cemetery Committee

Marcia Lee 2013E
Geraldine Lutz 2014E
Beverly Hart 2015E

Civil Defense Director

Robert Coy 2014

Community Park Commission

Ron Raymond 2015
Mark Beauregard 2013

Conservation Commission

Jeffrey Taylor, Chair 2014
Richard Drew 2015
Andrew Powers, Secretary 2015
John Randall 2013
Gary Hebert 2014

Custodian of the Richmond 250 Cane

Pamela Goodell 2013

Fire Chief

Michael Pearsall 2013

Edward Atkins, Deputy 2014

Forest Fire Warden

Ed Atkins

Michael Bailey, Deputy

Jim Mountford, Deputy

Michael Pearsall, Deputy

Herbert (Buzz) Shaw, Deputy

Melanie Ellis, Deputy

Health Officer

Lori Scanlan 2015 (resigned 5/21/12)

Mark Beauregard 2015 (replaced L. Scanlan)

Home Health Care

Vacant

Inspectors of Election

Dana Taylor 2014

Stanley Pogorzelski 2014

David Graves 2014

Henry Lescynski 2014

Judith Graves 2014

Richard Lewis 2014

Richard Drew 2014

Janice Maroni 2014

Sheila Blair 2014

Theresa Majoy 2014

James Carnie, Alternate 2014

Gabriel LaPlume, Alternate 2014

Douglas Bersaw, Alternate 2014

Librarian

Wendy O'Brien

Library Trustees

Bonnie McCarthy, President 2013E

Susan Marsden, Secretary 2015E

Janice Weekes, Treasurer 2014E

Life Safety Inspector
Herbert (Buzz) Shaw 2014

Moderator
Peter Majoy 2014E

MRSD Budget Committee
Neil Moriarty 2014E

MRSD Board
James Carnie 2014E

Overseer of the Poor
Richmond Board of Selectmen

Planning Board
Richard Drew, Chair 2014E
Richard Lewis, Vice Chair 2015E
Lloyd Condon 2014E
Jonathan Pratt 2015E
Deborah Duffy 2013E
Norma Thibodeau 2013E
Deborah Boncal, Ex Officio 2013
Ludger Morin, Alternate 2015
Wesley Vaughan, Alternate 2015
Robert Coy, Alternate 2015

Police Dept.
Brendan Bosquet, Chief 2015
Andrew Wood, Lieutenant 2014
Nicolas Weeks 2013
Scott Hurley 2014
Royce Pelkey 2015
Victor Malavet 2013

Police Commission
Kim Mattson 2014

Recreation Committee
Heather Remick 2013

Rescue Squad
Terri O'Rorke, Captain
Herbert (Buzz) Shaw, 1st Lieutenant

Retention Committee

Steve Boscarino
Sandra Gillis
Sean McElhiney
Deborah Boncal
Annette Tokunaga, Chair
Loreal Schmidt

Richmond Building Committee

Neil Moriarty, Chair 2015
John Boccalini 2015
Kandace Mattson 2015
Sandra Perry 2015
Norma Thibodeau 2015

Road Agent

Mark Beal 2015

Safety Committee

Wendy O'Brien, Chair 2013
Annette Tokunaga, Secretary 2013
Beverly Hart 2014
Lynn Adams 2014
Sandra Gillis

Selectboard

Sandra Gillis, Chair 2013E
Deborah Boncal 2015E
Lori Scanlan 2014E (resigned 5/15/12)
Marie Knowlton 2013 (appointed, replacing L. Scanlan; resigned 9/4/12)
Sean McElhiney 2013 (appointed, replacing M. Knowlton)

Southwest Regional Planning Commission (SWRPC) Representative

Ludger Morin 2013

Supervisors of the Checklist

Lewis Whittum 2018E
Beverly Hart 2014E
Joseph Tonweber, Chair 2016E

Tax Collector

Steve Boscarino 2014
Denise Nolan, Deputy 2014

Town Clerk

Annette Tokunaga 2015E
Pamela Goodell, Deputy 2014

Treasurer

Heather Remick 2013E (resigned 4/30/12)
Janel Swanson, Deputy 2015 (filled vacancy of H. Remick; resigned as Treasurer 12/1/12; subsequently appointed Deputy)
Loreal Schmidt 2013 (initially appointed as Deputy; filled vacancy of J. Swanson)

Trustee of the Trust Funds

Lynn Adams, Chair 2014E
Nancy Lescynski, Secretary 2015E
Terri O'Rorke, Bookkeeper 2013E

Voluntary Energy Committee

Theresa Majoy 2015
Peter Majoy 2013
John Boccalini 2013
Christopher Bush 2014

Welfare Administrator

Lori Scanlan 2013 (resigned 5/15/12)
Roberta Fraser 2013 (appointed for remainder of L. Scanlan's term)

Winchester Solid Waste Representative

Sandra Gillis 2013

Zoning Board of Adjustment

Sandra Perry, Chair 2013
Alan Schmidt, Vice Chair 2014
Theresa Morin 2014
Lloyd Condon 2013
Kathryn McWhirk 2015
Jean Tandy, Alternate 2015
Mark Beauregard, Alternate 2014

Zoning Compliance Officer

Matthew Drew 2014

**THE STATE OF NEW HAMPSHIRE
TOWN OF RICHMOND
TOWN WARRANT
MARCH 2013**

The polls will open from 11:00 AM to 7:00 PM

To the inhabitants of the Town of Richmond, in the County of Cheshire, in said State of New Hampshire, qualified to vote in town affairs: You are hereby notified to meet at the Veterans Hall in said Richmond on Tuesday, the 12th of March next between eleven (11:00) o'clock in the forenoon and seven (7:00) o'clock in the afternoon to act on the following subjects:

Article 1. To choose all necessary Town Officers for the year ensuing.

Amendments to the Zoning Ordinance

Article 2. Are you in favor of the adoption of Amendment #1 as proposed by the Planning Board for the Town of Richmond Zoning Ordinance as follows:

To rewrite and reorganize Article 3. The purpose of Amendment #1 is to edit language so that the section is more understandable. Some of the specific changes to the section are: (1) 301 Ruins – which moves the reference to nonconforming structures to Article 9; (2) to add a provision for fences (314); (3) to add a provision for temporary signs; and (4) to relocate the Cluster Development section from Article 4 to Article 3.

Article 3. Are you in favor of the adoption of Amendment #2 as proposed by the Planning Board for the Town of Richmond Zoning Ordinance as follows:

To rewrite and reorganize Article 4. The purpose of Amendment #2 is to edit language so that the section is more understandable. Specific changes to the section are: (1) to state clearly which uses are permitted by right, which are permitted by special exception, and to identify permitted accessory uses; (2) to allow a two-family dwelling on three acres instead of six acres; (3) to clarify the lot and yard requirements, including changing the front setback from 83 feet from the center of the road to 50 feet from the edge of the public right-of-way so that there will be consistency in this measurement; and (4) to delete the provisions for Conversion Apartments (405) because they are made redundant by the revised provisions for Accessory Dwellings and Multi-Family Dwellings. These changes are consistent with Master Plan recommendations speaking to the needs of an expanding, aging, and retiring population, and to provide opportunity for small-scale commercial and light industrial use in town.

Article 4. Are you in favor of the adoption of Amendment #3 as proposed by the Planning Board for the Town of Richmond Zoning Ordinance as follows:

To rewrite the provisions for Accessory Uses and Accessory Dwelling Units (Section 407). The purpose of Amendment #3 is to: (1) provide clarity regarding uses that are permitted as accessory to principal uses; (2) to provide more specific standards for Accessory Dwelling Units, including removing the requirements for documentation of the owner-occupied status; and (3) to relocate the provisions for Cluster Development into Article 3. These changes are consistent with Master Plan recommendations speaking to the needs of an expanding, aging, and retiring population.

Article 5. Are you in favor of the adoption of Amendment #4 as proposed by the Planning Board for the Town of Richmond Zoning Ordinance as follows:

To rewrite Article 9 – Nonconforming Uses. The purpose of Amendment #4 is to provide specific provisions for nonconforming lots, buildings and uses, which all have different issues and impacts and need to be addressed separately.

Article 6. Are you in favor of the adoption of Amendment #5 as proposed by the Planning Board for the Town of Richmond Zoning Ordinance as follows:

To rewrite Article 11 – Board of Adjustment (and renumber it to Article 10 and renumber Enforcement and Administration to Article 11. The purpose of Amendment #5 is to provide specific provisions for the four essential responsibilities of the Board of Adjustment. Other specific changes include: (1) to rewrite the criteria for Special Exceptions that apply generally to all special exception uses, removing the existing criteria that more appropriately belong in Site Plan Review with the Planning Board; (2) to provide criteria for multi-family uses including changing the minimum lot size from three acres per unit to three acres for the first unit and 10,000 square feet for each additional unit; and (3) to establish specific standards for home occupations, commercial and light industrial uses, and recreational uses, none of which currently exist. These changes are consistent with Master Plan recommendations speaking to the needs of an expanding, aging, and retiring population, and to provide opportunity for small-scale commercial and light industrial use in town.

Article 7. Are you in favor of the adoption of Amendment #6 as proposed by the Planning Board for the Town of Richmond Zoning Ordinance as follows:

To rewrite Article 16 – Definitions, by adding definitions for uses newly-identified in the Ordinance, and revising others for clarity and compliance with state law. The purpose of Amendment #6 is to rewrite the section for better clarity, add new definitions for uses that are currently not defined, including new proposed uses, and renumber the entire section for ease of use.

TOWN OF RICHMOND TOWN WARRANT MARCH 2013

Further you are hereby notified to meet at the Veterans Hall on Saturday, the 16th of March next at nine (9:00) o'clock in the morning to act on the business matters of the Town (Articles 8 - 50).

Article 8. To see if the Town will vote to raise and appropriate the sum of \$113,000 for the purpose of purchasing property located at 132 Old Homestead Highway, Map 408, Lot 49, adjacent to the Veterans Hall, and to authorize the issuance of not more than \$113,000 of bonds or notes in accordance with the provisions of the Municipal Finance Act (RSA 33) and to authorize the Selectmen to issue and negotiate such bonds or notes and to determine the rate of interest thereon; and further to raise and appropriate an additional sum of \$35,000 for the first years payment of said bond. Recommended by the Selectmen. (2/3 ballot vote required)

Article 9. To see if the Town will vote to raise and appropriate the sum of \$54,898 for Executive Salaries and Expenses, including Moderator expenses.

Article 10. To see if the Town will vote to raise and appropriate the sum of \$43,232 for Election, Registration and Vital Statistics.

Article 11. To see if the Town will vote to raise and appropriate the sum of \$37,792 for Financial Administration, including Tax Collector, Treasurer and Auditor expenses.

Article 12. To see if the Town will vote to raise and appropriate the sum of \$13,700 for 2013 assessing.

Article 13. To see if the Town will vote to raise and appropriate the sum of \$45,000 for Damages and Legal Expenses.

Article 14. To see if the Town will vote to raise and appropriate the sum of \$11,288 for Land Use Department (Local and Regional Planning and Zoning).

Article 15. To see if the Town will vote to raise and appropriate the sum of \$38,700 for General Government Buildings.

Article 16. To see if the Town will vote to raise and appropriate the sum of \$13,450 for Cemeteries.

Article 17. To see if the Town will vote to raise and appropriate the sum of \$22,000 for Unemployment, Workers Compensation and Liability Insurance.

Article 18. To see if the Town will vote to raise and appropriate the sum of \$92,400 for the Police Department.

- Article 19.** To see if the Town will vote to raise and appropriate the sum of \$13,500 for the Rescue Squad and Ambulance Services.
- Article 20.** To see if the Town will vote to raise and appropriate the sum of \$41,800 for the Fire Department, which includes new Southwestern Mutual Aid expense of \$12,000.
- Article 21.** To see if the Town will vote to raise and appropriate the sum of \$500 for the Zoning Compliance Officer, with the amount to come from surplus.
- Article 22.** To see if the Town will vote to raise and appropriate the sum of \$10,000 for Emergency Management, to be offset by funds from the Vermont Yankee Radiological Management Reimbursement Fund.
- Article 23.** To see if the Town will vote to raise and appropriate the sum of \$180,000 for Highways and Streets for the purpose of funding road repair and maintenance programs, to be offset by the state highway block grant.
- Article 24.** To see if the Town will vote to raise and appropriate the sum of \$1,000 for Street Lighting.
- Article 25.** To see if the Town will vote to raise and appropriate the sum of \$60,300 for Solid Waste Disposal.
- Article 26.** To see if the Town will vote to raise and appropriate the sum of \$538 for the Health Officer.
- Article 27.** To see if the Town will vote to raise and appropriate the sum of \$22,450 for Direct Assistance, with the amount to be offset by fund balance.
- Article 28.** To see if the Town will vote to raise and appropriate the sum of \$800 for the Beach committee.
- Article 29.** To see if the Town will vote to raise and appropriate the sum of \$850 for the Community Park Commission.
- Article 30.** To see if the Town will vote to raise and appropriate the sum of \$600 for the Recreation Committee.
- Article 31.** To see if the Town will vote to raise and appropriate the sum of \$150 for the Agricultural Commission.
- Article 32.** To see if the Town will vote to raise and appropriate the sum of \$32,732 for the Richmond Library.
- Article 33.** To see if the Town will vote to raise and appropriate the sum of \$1,000 for Interest on Tax Anticipation Notes, with the amount to come from fund balance.

Article 34. By Petition. To see if the Town will vote to raise and appropriate the sum not to exceed \$39,000 for a mini-Excavator with grave digging attachments or a tractor with a loader and backhoe. (Not Recommended by the Selectmen)

Article 35. To see if the town will vote to raise and appropriate the sum of \$33,000 to add to the Expendable Trust Fund known as the Road Reconstruction and Maintenance Fund for the purpose of reconstruction of roads, including but not limited to preparation and paving.

Article 36. To see if the town will vote to raise and appropriate the sum of \$20,000 to add to the Expendable Trust Fund known as the Municipal Buildings Maintenance Fund for the purpose of maintaining and repairing all town buildings. Recommended by the Selectmen.

Article 37. To see if the Town will vote to raise and appropriate the sum of \$15,000 to add to the Capital Reserve Trust Fund, known as the Municipal Buildings Construction & Renovation Fund for the purpose of allowing renovations or additions to existing town buildings or construction of new town buildings. Recommended by the Selectmen.

Article 38. To see if the Town will vote to raise and appropriate \$40,000 to add to the Capital Reserve Fund known as the Bridge Improvement Fund for the purpose of replacing municipal bridges or structural components thereof; amount to be funded by reimbursement funds received from NH DOT. Recommended by the Selectmen.

Article 39. To see if the Town will vote to raise and appropriate \$15,000 to add to the Expendable Trust Fund, known as Energy Retrofits of Town Building for the purpose of conducting energy retrofits of municipal buildings per the S.E.E.D.s Energy Audit and Arbogast Energy Audit recommendations. Recommended by the Selectmen.

Article 40. To see if the Town will vote to raise and appropriate the sum of \$1,000 for Home Healthcare, Hospice and Community Service. (by request) Recommended by the Selectmen.

Article 41. To see if the Town will vote to raise and appropriate the sum of \$1,443 for Monadnock Family Services. (by request) Recommended by the Selectmen.

Article 42. To see if the Town will vote to raise and appropriate the sum of \$950 for Southwestern Community Services. (by request) Recommended by the Selectmen.

Article 43. To see if the Town will vote to raise and appropriate the sum of \$2,500 for Community Kitchen. (by request) Recommended by the Selectmen.

Article 44. To see if the Town will vote to raise and appropriate \$10,500 to add to the Property Revaluation Fund for the purpose of conducting a complete revaluation of the Town in 2017.

Article 45. To see if the town will vote to raise and appropriate \$2,000 to add to the Expendable Trust Fund known as the Boundary Line Perambulation Fund for the purpose of perambulation of the town, per RSA 51:2. Recommended by the Selectmen

Article 46. To see if the Town will vote to raise and appropriate the sum of \$20,000 to add to the Capital Reserve Fund, known as the Fire Truck Fund, for the purpose of purchasing replacement Fire/Rescue Vehicles. Recommended by the Selectmen.

Article 47. To see if the Town will vote to raise and appropriate the sum of \$8,000 to add to the Fire Department Equipment Fund for the purpose of acquiring a generator and a thermal imager; grant funding will be sought to supplement this municipal appropriation. Recommended by the Selectmen.

Article 48. To see if the Town will vote to create an Expendable Trust Fund under the provisions of RSA 31:19-a, to be known as the Rescue Squad Equipment Fund for the purpose of acquiring state required equipment for the Rescue Squad and to raise and appropriate the sum of \$8,000 for this purpose; and further to name the Board of Selectmen as agents to expend from said fund in the best interest of the town, or take any action thereon. Grant funding will be sought to supplement this municipal appropriation. Recommended by the Selectmen.

Article 49. To hear any reports of Agents, Committees, etc. heretofore chosen and to take any action thereon.

Article 50. To take any action that may legally come before the meeting.

Given under our hand and seal this 25th day of February, in the year of Our Lord Two Thousand and Thirteen.

_____ Selectmen
_____ of
_____ Richmond

A true copy of Warrant 2013 – Attest:

_____ Selectmen
Sandra Gillis Date

_____ of
Deborah Boncal Date

_____ Richmond
Sean McElhiney Date

BUDGET OF THE TOWN

Revised:

Appropriations and Estimates of Revenue for the Ensuing Year January 1, 2013 to December 31, 2013

or Fiscal Year From _____ to _____

IMPORTANT:

Please read RSA 32:5 applicable to all municipalities.

1. Use this form to list the operating budget and all special and individual warrant articles in the appropriate recommended and not recommended area. All proposed appropriations must be on this form
2. Hold at least one public hearing on this budget.
3. When completed, a copy of the budget must be posted with the warrant. Another copy must be placed on file with the town clerk, and a copy sent to the Department of Revenue Administration at the address below within 20 days after the meeting

This form was posted with the warrant on (Date): February 25, 2013

GOVERNING BODY (SELECTMEN)

Please sign in ink.

Under penalty of perjury I declare that the information furnished herein is true and correct to the best of my knowledge and conscience.

Andrea Duffin
[Signature]
[Signature]

THIS BUDGET SHALL BE POSTED WITH THE TOWN WARRANT

FOR DRA USE ONLY

NH DEPARTMENT OF REVENUE ADMINISTRATION
 MUNICIPAL SERVICES DIVISION
 P.O. BOX 487, CONCORD, NH 03302-0487
 (603)230-5090

1 Acc. #	2 PURPOSE OF APPROPRIATIONS (RSA 32:3.V)	3 OP Bud. Warr. Art. #	4 Appropriations Prior Year As Approved by DRA	5 Actual Expenditures Prior Year	6 Appropriations Enacting FY (Recommended)	7 Appropriations Enacting FY (Not Recommended)
GENERAL GOVERNMENT						
4130-4130	Executive	9	53283	55147	54899	
4140-4140	Election Reg. & Vot. Statistics	10	44300	41368	43232	
4150-4151	Financial Administration	11	37893	54292	27792	
4132	Revelation of Property	12	31500	32843	36700	
4133	Legal Expense	13	50703	49920	45000	
4155-4159	Personal Administration					
4191-4193	Planning & Zoning	14	9538	9438	11286	
4134	General Government Salaries	15	37300	35494	38700	
4135	Comptrols	16	11522	11038	13850	
4136	Insurance	17	22175	21850	22000	
4187	Advertising & Regional Assoc.					
4188	Other General Government					
PUBLIC SAFETY						
4210-4214	Police	18	94467	90705	82400	
4215-4219	Ambulance	19	14500	16955	13600	
4220-4228	Fire	20	29903	37047	41800	
4240-4248	Building Inspection	21	500	0	500	
4235-4238	Emergency Management	22	10300	3749	13000	
4299	Other (Info. & Communications)	24	1500	0	0	
AIRPORT/AVIATION CENTER						
4301-4309	Airport Operations					
HIGHWAYS & STREETS						
4311	Administration					
4312	Highways & Streets	25	169000	172570	160000	
4313	Bridges					
4314	Street Lighting	25	1380	987	1000	
4319	Other					
SANITATION						
4321	Administration					
4323	Solid Waste Collection	26	16435	58824	63400	
4324	Solid Waste Disposal					
4325	Solid Waste Clean-up					
4328-4329	Sewage Coll. & Disposal & Other					

1	2	3	4	5	6	7
Acct. #	PURPOSE OF APPROPRIATIONS (RSA 32.3.V)	OP Bud. Warr. Art.#	Appropriations Prior Year As Approved by DRA	Actual Expenditures Prior Year	Appropriations Enclosing FY (Recommended)	Appropriations Enclosing FY (As Recommended)
WATER DISTRIBUTION & TREATMENT						
4301	Administration					
4302	Water Services					
4335-4339	Water Treatment, Conserve & Other					
ELECTRICITY						
4351-4352	Admin. and Generator					
4353	Purchase Costs					
4354	Electric Equipment Maintenance					
4359	Other Electric Costs					
HEALTH						
4411	Administration	27	500	558	500	
4414	Pest Control					
4415-4419	Health Agencies & Hosp. & Other					
WELFARE						
4441-4442	Administration & Direct Assist	28	12000	11694	22450	
4444	Intergovernmental Welfare Funds					
4445-4446	Vendor Payments & Other	49-47	6439	6335	6883	
CULTURE & RECREATION						
4520-4529	Parks & Recreation	50,51	1450	330	1650	
4550-4559	Library	23	30111	29412	32732	
4583	Patriotic Purposes					
4589	Other Culture & Recreation	29,32	950	724	950	
CONSERVATION						
4611-4612	Admin. & Maint. of Nat. Resources					
4619	Other Conservation					
HOUSING & ECONOMIC DEVELOPMENT						
4631-4632	Housing Development and Housing					
4651-4659	Economic Development					
DEBT SERVICE						
4711	Princ. Long Term Bonds & Notes					
4721	Interest-Long Term Bonds & Notes					
4723	Int. on Tax Anticipation Notes	34	1000	0	1000	
4790-4799	Other Debt Service					

1	2	3	4	5	6	7
Acct. #	PURPOSE OF APPROPRIATIONS (RSA 32:3.V)	DP Bud. Warr. Art.#	Appropriations Prior Year As Approved by DRA	Actual Expenditures Prior Year	Appropriations Enacting FY (Recommended)	Appropriations Enacting FY (Not Recommended)
CAPITAL BUDGET						
4901	Land					
4902	Machinery, Vehicles & Equipment					
4903	Buildings					
4906	Improvements Other Than Bldgs					
TRANSFERS TO OTHER FUNDS						
4912	To Special Revenue Fund					
4913	To Capital Projects Fund					
4914	To Enterprise Fund					
	Favor					
	Water					
	- Electric					
	- Airport					
4918	To Nonexpendable Trust Funds					
4919	To Fiduciary Funds					
OPERATING BUDGET TOTAL						

Use page 6 for special and individual warrant articles.

****SPECIAL WARRANT ARTICLES****

Special warrant articles are defined in RSA 32:3.V, as appropriations: 1) a postponed warrant article; 2) appropriations raised by bonds or notes; 3) appropriations to a separate fund created pursuant to law, such as capital reserves or funds of funds; 4) an appropriation designated on the warrant as a special article or as an emergency or exceptional article.

1	2	3	4	5	6	7
Acct. #	PURPOSE OF APPROPRIATIONS (RSA 32:3.V)	Warr. Art. #	Appropriations Prior Year As Approved by DRA	Actual Expenditures Prior Year	Appropriations Enacting FY (Recommended)	Appropriations Enacting FY (Not Recommended)
4015	To Capital Reserve Fund	149,59,61,6	\$4,000	50	\$5,000	
481C	To Exl. Tr. Fund	7,28,48,42,4	\$75,801		\$70,000	
4917	Death Warr. Tr. Fund					
SPECIAL ARTICLES RECOMMENDED			116501			

****INDIVIDUAL WARRANT ARTICLES****

Individual warrant articles are not necessarily the same as "special warrant articles." Individual warrant articles might be negotiated conditions for labor agreements or items of a similar nature, requiring you wish to address individually.

1	2	3	4	5	6	7
Acct. #	PURPOSE OF APPROPRIATIONS (RSA 32:3.V)	Warr. Art. #	Appropriations Prior Year As Approved by DRA	Actual Expenditures Prior Year	Appropriations Enacting FY (Recommended)	Appropriations Enacting FY (Not Recommended)
	Fay Martin Bridge	51	\$175,000			
	Cemetery Tractor	134			\$19,000	
	Equipment Fund	547			\$0,000	
INDIVIDUAL ARTICLES RECOMMENDED						

MS-6 Budget - Town of _____ FY _____

1	2	3	4	5	6
Acct #	SOURCE OF REVENUE	Warr. Art #	Estimated Revenues Prior Year	Actual Revenues Prior Year	Estimated Revenues Ensiuing Year
INTERFUND OPERATING TRANSFERS IN					
3912	From Special Revenue Funds				
3913	From Capital Projects Funds				
3914	From Enterprise Funds				
	Sewer - (Offset)				
	Water - (Offset)				
	Electric - (Offset)				
	Airport - (Offset)				
3915	From Capital Reserve Funds				
3918	From Trust & Fiduciary Funds				
3917	Transfers from Conservator Funds				
OTHER FINANCING SOURCES					
3934	Proc from Long Term Bonds & Notes				
	Amount Voted From Fiscal Balance		10000	3500	10000
	Estimated Fund Balance In Reduced Taxes				
TOTAL ESTIMATED REVENUE & CREDITS					

****BUDGET SUMMARY****

	Prior Year	Ensiuing Year
Operating Budget Appropriations Recommended (from page 4)	761045	745273
Special Warrant Articles Recommended (from page 5)	879030	
Individual Warrant Articles Recommended (from page 5)	118531	192060
TOTAL Appropriations Recommended	1771586	937273
Less: Amount of Estimated Revenues & Credits (from above)	391850	325170
Estimated Amount of Taxes to be Raised	1379736	612103

FORM
MS-1

SUMMARY INVENTORY OF VALUATION
FORM MS-1 FOR 2012
Municipal Services Division
PO BOX 407 Concord, NH 03302-0407
Phone: 603-271-2200 Fax: 603-271-2200

Original Date: _____
Copy: _____
Revised Date: _____

CITY/TOWN OF RICHMOND IN CHESTER COUNTY

CERTIFICATION

This is to certify that the information provided in this report was taken from the official records and is correct to the best of our knowledge and belief.
Rev. 1/07 (04/07)

PRINT NAMES OF CITY/TOWN OFFICIALS	SIGNATURES OF CITY/TOWN OFFICIALS* (Sign in ink)
Sandra Gills	<i>Sandra Gills</i>
Sean McElhiney	<i>Sean McElhiney</i>
Deborah Boncal	<i>Deborah Boncal</i>

*Under penalty of perjury, I declare that I have examined the information contained in this form and to the best of my belief it is true, correct and complete.

Date Signed: 10/1/12

Check one: Governing Body
 Assessor

City/Town Telephone # 233-4232

Due date: September 1, 2012

Complete the steps required for certification by inserting the name of the city/town official, the date on which the certificate is signed, and have the majority of the members of the board of selectmen/assessors/officials sign to it.

REPORTS REQUIRED: RSA 21:24 as amended provides for certification of valuations, appropriations, estimated revenues and such other information as the Department of Revenue Administration may require upon forms prescribed for that purpose.

NOTE: The values and figures provided represent the financial values that are used in the city/town's tax assessments and return to uphold Under Gills per RSA 204. Please complete all applicable pages and refer to the instructions tab for individual items.

THIS FORM MUST BE RECEIVED BY THE DRA NO LATER THAN SEPTEMBER 1ST.

Village Districts - pages 8-9 must be completed for EACH village district within the municipality.

RETURN THIS SIGNED AND COMPLETED INVENTORY FORM TO:

NEW HAMPSHIRE DEPARTMENT OF REVENUE ADMINISTRATION
MUNICIPAL SERVICES DIVISION
PO BOX 407
CONCORD, NH 03302-0407

Under penalty of perjury, I declare that I have examined this form and to the best of my belief it is true, correct and complete. If prepared by a person other than the city/town officials, this declaration is based on all information of which the preparer has knowledge.

Prepared: Roberta Fraser

E-Mail Address: rfraser@dot.state.nh.gov

(Print type)

FOR DRA USE ONLY

Regular office hours: _____

See instructions on page 10, as needed.

LAND	Lines 1 A, B, C, D, E 1 & G Listed improved and unimproved land - roads, wells, septic & paving	NUMBER OF ACRES	2012 ASSESSED VALUATION BY CITY/TOWN
BUILDINGS	Lines 2 A, B, C, D & F. (All buildings)		
1 VALUE OF LAND ONLY - Exclude Amount Listed in Lines 3A, 3B and 4			
A	Current Use (All Current Use Valuations) RSA 79-A (See page 10)	19,865.44	1,594,313
B	Conservation Restriction Assessment (All Current Use Valuations) RSA 79-B	0.00	0
C	Discretionary Easement RSA 79-C	0.00	0
D	Discretionary Preservation Easement RSA 79-D	0.00	0
E	Taxation of Farm Structures & Land Under Farm Structures RSA 79-F	0.00	0
F	Residential Land (Improved and unimproved land)	3,038.51	26,740,800
G	Commercial/Industrial Land (Do Not include Utility Land)	0.82	50,000
H	Total of Taxable Land (Sum of Lines 1A - D, 1C, 1D, 1E, 1F and 1G)	22,104.57	28,185,113
I	Tax Exempt & Non Taxable Land	913.87	3,647,200
2 VALUE OF BUILDINGS ONLY - Exclude Amounts Listed on Lines 3A and 3B			
A	Residential		61,514,100
B	Manufactured Housing as defined in RSA 674:61		1,294,300
C	Commercial/Industrial (DO NOT include Utility Buildings)		751,800
D	Discretionary Preservation Easement RSA 79-D	Number of Structures	0
E	Taxation of Farm Structures & Land Under Farm Structures RSA 79-F	# of Structures	0
F	Total of Taxable Buildings (Sum of Lines 2A, 2B, 2C, 2D and 2E)		63,560,200
G	Tax Exempt & Non-Taxable Buildings		2,870,000
3 UTILITIES (see RSA 33-F:1 V for complete definition)			
A	Utilities (Real estate building at: www.nh.gov/assessors/parts/water/structures_of_utilities_and_utilities.html)		1,581,300
B	Other Utilities (Total of Section B From Utility Summary)		0
4 MATURE WOOD and TIMBER RSA 72:5			0
5 VALUATION BEFORE EXEMPTIONS (Total of Lines 1H, 2F, 3A, 3B and 4)			93,316,613
This figure represents the gross sum of all taxable property in your municipality.			
6 Certain Disabled Veterans RSA 72:56-a	Total # granted (See page 6. Income & Spouse. Daring Specialty Adapted Home needs with V.A. Assistance)	0	0
7 Improvements to Assist the Deaf RSA 72:56-b V	Total # granted	0	0
8 Improvements to Assist Persons with Disabilities RSA 72:57-a	Total # granted	0	0
9 School Dining/Dormitory/Kitchen Exemption RSA 72:57-IV	Total # granted (Random Exemption Up to \$100,000 maximum for each)	0	0
10 Water and Air Pollution Control Exemptions RSA 72:12-a	Total # granted	0	0
11 MODIFIED ASSESSED VALUATION OF ALL PROPERTIES (Line 5 minus Lines 6, 7, 8, 9, and 10)			93,316,613
This figure will be used for calculating the total equalized value for your municipality.			
12 Blind Exemption RSA 72:37	Total # granted Amount granted per exemption	0	0
13 Elderly Exemption RSA 72:36-a & b	Total # granted	11	190,000
14 Deaf Exemption RSA 72:38-b	Total # granted Amount granted per exemption	3	0
15 Disabled Exemption RSA 72:57-b	Total # granted Amount granted per exemption	3	0

MS-1

16 Wood-Heating Energy Systems Exemption RSA 72:25	Total # granted	0	0
17 Solar Energy Exemption RSA 72:62	Total # granted	0	0
18 Wind Powered Energy Systems Exemption RSA 72:66	Total # granted	0	0
19 Additional School Dining/Dormitory/Kitchen Exemptions RSA 72:23 IV	Total # granted	0	0
20 TOTAL DOLLAR AMOUNT OF EXEMPTIONS (Sum of lines 12-19)			180,000
21 NET VALUATION ON WHICH THE TAX RATE FOR MUNICIPAL, COUNTY & LOCAL EDUCATION TAX IS COMPUTED (Line 11 minus line 20)			33,126,813
22 Less UTILITIES (Line 3A) Do NOT include the value of OTHER UTILITIES listed on Line 3B.			1,591,300
23 NET VALUATION WITHOUT UTILITIES ON WHICH TAX RATE FOR STATE EDUCATION TAX IS COMPUTED (Line 21 minus line 22)			31,535,513

Additional notes (example: update, revert, changes to exemptions, mapping, increases to value, decreases to value, etc.)

Town-wide valuation update for 4/1/2012

UTILITY SUMMARY: ELECTRIC, HYDROELECTRIC, RENEWABLE-MISC., NUCLEAR, GAS, PIPELINE, WATER & SEWER	
Set by the Mutual Company/agent only the valuation of operating plants employed in the production, distribution and transmission of electricity, gas, pipeline, water and petroleum products. Include ONLY the names of the companies listed on the Instruction Sheets. (See instructions page 11)	
WHO APPRAISES AND ESTABLISHES THE UTILITY VALUE IN YOUR MUNICIPALITY? Avila	
DOES YOUR MUNICIPALITY USE THE DRA UTILITY VALUES?	YES <input type="checkbox"/> NO <input checked="" type="checkbox"/>
IF YES, DO YOU EQUALIZE IT BY THE RATIO? (Please check appropriate box, if applicable)	YES <input type="checkbox"/> NO <input type="checkbox"/>
SECTION A: LIST ELECTRIC COMPANIES: (Attach additional sheets, if needed.) (See instruction page 11)	2012 VALUATION
PSNI	1,591,300
A1 TOTAL OF ALL ELECTRIC COMPANIES LISTED IN THIS SECTION:	1,591,300
(See instructions page 11 for the names of the limited number of companies)	
GAS COMPANIES	
A2 TOTAL OF ALL GAS COMPANIES LISTED:	0
(See instructions page 11 for the names of the limited number of companies)	
WATER & SEWER COMPANIES	
A3 TOTAL OF ALL WATER & SEWER COMPANIES LISTED:	0
(See instructions page 11 for the names of the limited number of companies)	
GRAND TOTAL VALUATION OF ALL A UTILITY COMPANIES (Sum of lines A1, A2 AND A3):	1,591,300
(This grand total of all sections must agree with the total shown on page 2, line 3A)	
SECTION B: LIST OTHER UTILITY COMPANIES (Exclude telephone companies):	2012 VALUATION
(Attach additional sheet if needed.)	
TOTAL OF ALL OTHER COMPANIES LISTED IN THIS SECTION B:	0
(Total must agree with total on Page 2, line 3B)	

NEW HAMPSHIRE DEPARTMENT OF REVENUE ADMINISTRATION
SUMMARY INVENTORY OF VALUATION
FORM MS-1 FOR 2012

2012

FORM
MS-1

TAX CREDITS	LIMITS	NUMBER OF INDIVIDUALS	ESTIMATED TAX CREDITS
RSA 72:28 Veterans' Tax Credit - Optional Veterans' Tax Credit \$50 Standard Credit \$51 up to \$500 upon adoption by city or town	100	50	5,000
RSA 72:29-a Surviving Spouse "The surviving spouse of any person who was killed or died while on active duty in the armed forces of the United States." \$700 Standard Credit \$701 up to \$2,000 upon adoption by city or town	700	0	0
RSA 72:26 Tax Credit for Service-Connected Total Disability "Any person who has been honorably discharged from the military service of the United States and who has total and permanent service-connected disability, or who is a double amputee or paraplegic because of service-connected injury." \$700 Standard Credit \$701 up to \$2,000 upon adoption by city or town	1,400	6	7,000
TOTAL NUMBER AND AMOUNT*		55	12,000

DISABLED EXEMPTION REPORT - RSA 72:37-b

INCOME LIMITS:	SINGLE = <u>17,400</u>	ASSET LIMITS:	SINGLE = <u>20,000</u> ^D
	MARRIED = <u>24,400</u>		MARRIED = <u>35,000</u> ^D

DEAF EXEMPTION REPORT - RSA 72:38-b

INCOME LIMITS:	SINGLE = <u>0</u>	ASSET LIMITS:	SINGLE = <u>0</u>
	MARRIED = <u>0</u>		MARRIED = <u>0</u>

ELDERLY EXEMPTION REPORT - RSA 72:39-a

NUMBER OF FIRST TIME APPLICANTS GRANTED ELDERLY EXEMPTION FOR CURRENT YEAR		PER AGE CATEGORY	TOTAL NUMBER OF INDIVIDUALS GRANTED AN ELDERLY EXEMPTION FOR THE CURRENT YEAR & TOTAL AMOUNT OF EXEMPTION GRANTED			
AGE	#	AMOUNT PER INDIVIDUAL	AGE	#	MAXIMUM ALLOWABLE EXEMPTION AMOUNT	TOTAL ACTUAL EXEMPTION AMOUNT
95 - 74	0	10,000	55 - 74	1	10,000	10,000
75 - 70	1	15,000	75 - 70	4	80,000	60,000
80	1	20,000	80 +	6	120,000	120,000
			TOTAL	11		180,000

INCOME LIMITS:	SINGLE = <u>0</u>	ASSET LIMIT:	SINGLE = <u>0</u>
	MARRIED = <u>3</u>		MARRIED = <u>0</u>

COMMUNITY REHABILITATION TAX RELIEF INCENTIVE - RSA 79-E

ADOPTED:	YES <input type="checkbox"/>	NO <input checked="" type="checkbox"/>	NUMBER ADOPTED:	<u>0</u>
-----------------	------------------------------	--	------------------------	----------

CURRENT USE REPORT - RSA 79-A

	TOTAL NUMBER ACRES RECEIVING CURRENT USE	ASSESSED VALUATION	OTHER CURRENT USE STATISTICS	TOTAL NUMBER OF ACRES
FARM LAND	145.58	50,961	RECEIVING 20% RECREATION ADJUSTMENT	9,597.07
FOREST LAND	10,111.34	948,432	REMOVED FROM CURRENT USE DURING CURRENT TAX YEAR	0.00
FOREST LAND WITH DOCUMENTED STEWARDSHIP	7,439.34	360,612		
UNPRODUCTIVE LAND	478.20	8,761		
WET AND	30.80	555	TOTAL NUMBER OF OWNERS IN CURRENT USE	207
TOTAL	18,945.44	1,364,313	TOTAL NUMBER OF PARCELS IN CURRENT USE	428

LAND USE CHANGE TAX

GROSS MONIES RECEIVED FOR CA FISCAL YEAR (JAN. 1, 2011 - DECEMBER 31, 2011)

CONSERVATION ALLOCATION	PERCENTAGE	AMOUNT	DOLLAR AMOUNT
MONIES TO CONSERVATION FUND			
MONIES TO GENERAL FUND			

CONSERVATION RESTRICTION ASSESSMENT REPORT - RSA 79-B

	TOTAL NUMBER ACRES RECEIVING CONSERVATION	ASSESSED VALUATION	OTHER CONSERVATION RESTRICTION ASSESSMENT STATISTICS	TOTAL NUMBER OF ACRES
FARM LAND	0.00	0	RECEIVING 20% RECREATION ADJUSTMENT	0.00
FOREST LAND	0.00	0	REMOVED FROM CONSERVATION RESTRICTION DURING CURRENT YEAR	0.00
FOREST LAND WITH DOCUMENTED STEWARDSHIP	0.00	0		
UNPRODUCTIVE LAND	0.00	0		
WET LAND	0.00	0	TOTAL NUMBER OF OWNERS IN CONSERVATION RESTRICTION	0
TOTAL	0.00	0	TOTAL NUMBER OF PARCELS IN CONSERVATION RESTRICTION	0

DISCRETIONARY EASEMENTS - RSA 79-C

TOTAL NUMBER OF ACRES IN DISCRETIONARY EASEMENTS	TOTAL NUMBER OF OWNERS GRANTED DISCRETIONARY EASEMENTS	DESCRIPTION OF DISCRETIONARY EASEMENTS GRANTED (i.e., Golf Course, Jail Park, Race Track, etc.)
0.00	0	
ASSESSED VALUATION	0	

TAXATION OF FARM STRUCTURES & LAND UNDER FARM STRUCTURES - RSA 79-F

TOTAL NUMBER GRANTED	TOTAL NUMBER OF STRUCTURES	TOTAL NUMBER OF ADJLS	ASSESSED VALUATION LAND	ASSESSED VALUATION STRUCTURES
0	0	0.00	0	0

DISCRETIONARY PRESERVATION EASEMENTS - RSA 79-D Historic Agricultural Structures		DESCRIPTION OF DISCRETIONARY PRESERVATION EASEMENTS GRANTED (e.g. 96ms, 51cs etc.) MAP & LOT PERCENTAGE GRANTED	
TOTAL NUMBER OF STRUCTURES IN DISCRETIONARY PRESERVATION EASEMENTS	0		
TOTAL NUMBER OF ACRES	0.00		
ASSESSED VALUATION	0.00		
TOTAL NUMBER OF OWNERS	0		

TAX INCREMENT FINANCING DISTRICTS RSA 162-K (See Tax Increment Finance Dist Tab for instructions)	
Date of Adoption/Modification	
A Original assessed value	
B + Unrepaired captured assessed value	
C = Amounts used on page 2 for tax purposes	
D + Rollback captured assessed value (be sure to manually add this figure when running your warrant)	
E Current assessed value	

LIST REVENUES RECEIVED FROM PAYMENTS IN LIEU OF TAX Amounts listed below should not be included in assessed valuation column on page 2	MUNICIPALITY	LST SOURCE(S) OF PAYMENT in Lieu of Taxes	
		Number of Acres	
State & Federal Forest Land, Recreation, and/or Flood Control Land from MS-4, sect. 366R & 3327	0	0.00	
White Mountain National Forest, Only sect. 3185		0.00	
Other from MS-4, sect. 3186	1,700	YMCA, CHESHIRE COUNTY	
Other from MS-4, sect. 3186	0		
Other from MS-4, sect. 3186	0		
Other from MS-4, sect. 3186	0		
Other from MS-4, sect. 3186	0		
Other from MS-4, sect. 3186	0		
Other from MS-4, sect. 3186	0		
Other from MS-4, sect. 3186	0		
Other from MS-4, sect. 3186	0		
(TOTALS of section 3186 (Excludes YMNFP))	1,700		

* RSA 332-A:6, was re-enacted, effective 4/1/2003. This statute allows an applicant to enter into payment in lieu of tax agreements with either state or local entities. However, these new "PILC" agreements are also taxable under RSA 83-F.
 Questions regarding these laws please contact with the UMA Utility Tax Appraiser at (603) 233-5680.

**THE STATE OF NEW HAMPSHIRE
TOWN OF RICHMOND
TOWN MEETING RESULTS
MARCH 2012**

The first session of the town meeting was held at the Veterans Memorial Hall in Richmond, NH on Tuesday, the 13th of March 2012, with polling hours from 11:00 AM until 7:00 PM. Of the 769 registered voters on the checklist, 405 voted. The following subjects were acted upon by official ballot:

Article 1. Officers elected:

- Selectmen for three (3) years, Deborah Boncal – 174 votes
- Planning Board for three (3) years, Rick Lewis – 206 votes
- Planning Board for three (3) years, Jonathan Pratt – 202 votes
- Planning Board for one (1) year, Deborah R. Duffy – 283 votes
- Cemetery Trustee for three (3) years, Beverly Hart – 353 votes
- Library Trustee for three (3) years, Susan Marsden – 307 votes
- Moderator for two (2) years, Peter Majoy – 270 votes
- Supervisor of the Checklist for six (6) years, Lewis N. Whittum – 331 votes
- Town Clerk for three (3) years, Annette N. Tokunaga – 378 votes
- Trustee of the Trust Funds for three (3) years, Nancy Lescynski – 333 votes

Article 2. Are you in favor of the adoption of Amendment #1 as proposed by the Planning Board for the Town of Richmond Zoning Ordinance as follows:

To rewrite and reorganize Article 3? The purpose of Amendment #1 is to edit language so that the section is more understandable. Some of the specific changes to the section are: (1) 301 Ruins – which moves the reference to nonconforming structures to Article 9; (2) to add a provision for fences (314); (3) to add a provision for temporary signs; and (4) to relocate the Cluster Development section from Article 4 to Article 3.

The article did not pass: 181 Yes; 212 No.

Article 3. Are you in favor of the adoption of Amendment #2 as proposed by the Planning Board for the Town of Richmond Zoning Ordinance as follows:

To rewrite the provisions for Cluster Development (Section 406)? The purpose of Amendment #2 is to provide specific standards for lot size, frontage, access, common open space, and density for Cluster Development, and include a process for the applicant to earn up to a 25% increase in density. The intent of the changes is to make this option more appealing to property owners by providing incentives for its use, consistent with Master Plan recommendations regarding housing opportunities and protection against sprawl.

The article did not pass: 176 Yes; 219 No.

Article 4. Are you in favor of the adoption of Amendment #3 as proposed by the Planning Board for the Town of Richmond Zoning Ordinance as follows:

To rewrite and reorganize Article 4? The purpose of Amendment #3 is to edit language so that the section is more understandable. Specific changes to the section are: (1) to state clearly which uses are permitted by right, which are permitted by special exception, and to identify permitted accessory uses; (2) to allow a two-family dwelling on three acres instead of six acres; (3) to clarify the lot and yard requirements, including changing the front setback from 83 feet from the center of the road to 50 feet from the front property line so that there will be consistency in this measurement; and (4) to delete the provisions for Conversion Apartments (405) because they are made redundant by the revised provisions for Accessory Dwellings and Multi-Family Dwellings. These changes are consistent with Master Plan recommendations speaking to the needs of an expanding, aging, and retiring population, and to provide opportunity for small-scale commercial and light industrial use in town.

The article did not pass: 174 Yes; 223 No.

Article 5. Are you in favor of the adoption of Amendment #4 as proposed by the Planning Board for the Town of Richmond Zoning Ordinance as follows:

To rewrite the provisions for Accessory Uses and Accessory Dwelling Units (Section 407)? The purpose of Amendment #4 is to: (1) provide clarity regarding uses that are permitted as accessory to principal uses; (2) to provide more specific standards for Accessory Dwelling Units, including removing the requirements for documentation of the owner-occupied status; and (3) to relocate the provisions for Cluster Development into Article 3. These changes are consistent with Master Plan recommendations speaking to the needs of an expanding, aging, and retiring population.

The article did not pass: 165 Yes; 207 No.

Article 6. Are you in favor of the adoption of Amendment #5 as proposed by the Planning Board for the Town of Richmond Zoning Ordinance as follows:

To rewrite Article 9 – Nonconforming Uses? The purpose of Amendment #5 is to provide specific provisions for nonconforming lots, buildings and uses, which all have different issues and impacts and need to be addressed separately.

The article did not pass: 165 Yes; 206 No.

Article 7. Are you in favor of the adoption of Amendment #6 as proposed by the Planning Board for the Town of Richmond Zoning Ordinance as follows:

To rewrite Article 11 – Board of Adjustment (and renumber it to Article 10 and renumber Enforcement and Administration to Article 11)? The purpose of Amendment #6 is to provide specific provisions for the four essential responsibilities of the Board of Adjustment. Other specific changes include: (1) to rewrite the criteria for Special Exceptions that apply generally to all special exception uses, removing the existing criteria that more appropriately belong in Site Plan Review with the Planning Board; (2) to provide criteria for multi-family uses including changing the minimum lot size from three acres per unit to three acres for the first unit and 10,000 square feet for each additional unit; and (3) to establish specific standards for home occupations, commercial and light industrial uses, and recreational uses, none of which currently exist. These changes are consistent with Master Plan recommendations speaking to the needs of

an expanding, aging, and retiring population, and to provide opportunity for small-scale commercial and light industrial use in town.

The article did not pass: 161 Yes; 208 No.

Article 8. Are you in favor of the adoption of Amendment #7 as proposed by the Planning Board for the Town of Richmond Zoning Ordinance as follows:

To rewrite Article 16 – Definitions? The purpose of Amendment #7 is to provide definitions for uses newly-identified in the Ordinance, add definitions for some uses that are not currently defined, and revise others for clarity and compliance with state law, and renumber the entire section for ease of use.

The article did not pass: 164 Yes; 201 No.

The second session of the town meeting was held at the Veterans Memorial Hall in Richmond, NH on Saturday, the 17th of March 2012.

Seated at the table on the stage were: Sandra Gillis, JC Boudreau and Lori Scanlan, Selectboard; Annette Tokunaga, Town Clerk; Joseph Hoppock, legal counsel for the Town of Richmond. Peter Majoy, Moderator, stood at the podium.

The meeting was called to order at 9:13 AM by Mr. Majoy.

Leading the salute to the flag were Cub Scout Pack 27 and Cub Scout Pack 297 led by Blair Heise and accompanied by Janet Royce.

Michelle Goodell sang “America the Beautiful.”

A petition was submitted prior to the commencement of the meeting to “open with a public prayer.” Although a prayer was not originally scheduled, Mr. Majoy made the decision to have a prayer. Judith Graves led the invocation.

Pamela Goodell, Custodian of the Richmond 250 Cane, gave a history of the Cane. She then announced that Eleanor Fassett, being of the age of 98 years and the oldest known resident of the Town of Richmond, was the recipient of the Cane. This was the third year that Mrs. Fassett was the recipient of the Cane. Mrs. Goodell read the Proclamation and informed the meeting that she would personally deliver the Cane to Mrs. Fassett, who was not able to attend the meeting.

Mr. Majoy expressed gratitude to those who work for the Town, both paid and volunteer. In particular, Mr. Majoy recognized Jeffrey Taylor for serving on the Conservation Commission for forty years.

Of the 769 voters on the checklist, 166 checked in.

Mr. Majoy received a petition with nineteen signatures of registered voters. It read, “We, the undersigned registered voters of the Town of Richmond, here present at the Town Meeting, wish to make the following motion: That the published rule requiring the use of a microphone and standing in line to speak be suppressed; and that the Moderator be instructed by the legislative body here present, to adhere to the traditional method of recognizing speakers, who may speak from their positions in the assembly hall, without waiting in line to use the microphone.” A motion was made and seconded to overturn the Moderator’s decision to use the microphone and to have people stand in line to speak.

The motion to overturn the Moderator's decision did not pass by card vote:
61 Yes; 77 No.

Ms. Gillis moved to consider Article 39 first. The motion was seconded.

The motion passed by voice vote.

Article 39. To see if the Town will vote to raise and appropriate \$879,000 for the purpose of replacing the Fay Martin Bridge over Tully Brook; with 80% of the funds to come from NH DOT Bridge Aid Program; 10% of the funds to come from the St. Benedict Center; and 10 % of the funds to come from the Town Capital Reserve Fund known as the Bridge Improvement Fund. This is a non-lapsing article and will not lapse until December 31, 2013 or until completed whichever is sooner. Recommended by the Selectmen.

Mr. Boudreau moved to amend Article 39 by inserting "or borrow" after the words, "will vote to raise." Ms. Gillis seconded the motion.

Mr. Boudreau moved to withdraw the amendment and to amend Article 39 as follows: To see if the Town will vote to raise or borrow at the Selectmen's discretion and appropriate \$879,000 for the purpose of replacing the Fay Martin Bridge over Tully Brook; with 80% of the funds to come from NH DOT Bridge Aid Program; 10% of the funds to come from the St. Benedict Center; and 10 % of the funds to come from the Town Capital Reserve Fund known as the Bridge Improvement Fund. This is a non-lapsing article and will not lapse until December 31, 2013 or until completed whichever is sooner. Recommended by the Selectmen. Ms. Gillis seconded the motion.

During the course of discussion, a motion was made and seconded to overrule Mr. Majoy's decision to allow Steve Boscarino, a non-resident, to speak. The motion did not pass by a visual card vote.

The amendment passed by card vote: 89 Yes; 60 No.

Douglas Bersaw moved to amend the amendment from \$879,000 to \$200,000. The motion was seconded. The amendment to the amendment did not pass by card vote: 62 Yes; 83 No.

A card vote was taken on the article as first amended and approved, as follows: To see if the Town will vote to raise or borrow at the Selectmen's discretion and appropriate \$879,000 for the purpose of replacing the Fay Martin Bridge over Tully Brook; with 80% of the funds to come from NH DOT Bridge Aid Program; 10% of the funds to come from the St. Benedict Center; and 10 % of the funds to come from the Town Capital Reserve Fund known as the Bridge Improvement Fund. This is a non-lapsing article and will not lapse until December 31, 2013 or until completed whichever is sooner. Recommended by the Selectmen.

The amended article passed by card vote: 87 Yes; 65 No.

Mr. Boudreau moved to not reconsider Article 39. The motion was seconded.

The motion passed by voice vote.

Mr. Majoy announced at 10:48 AM that there would be a ten-minute break. At 11:06 AM, the meeting was called to order.

Article 9. To see if the Town will vote to raise and appropriate the sum of \$53,063 for Executive Salaries and Expenses, including Moderator expenses.

The article passed by voice vote.

Article 10. To see if the Town will vote to raise and appropriate the sum of \$44,390 for Election, Registration and Vital Statistics.

The article passed by voice vote.

Article 11. To see if the Town will vote to raise and appropriate the sum of \$37,693 for Financial Administration, including Tax Collector, Treasurer and Auditor expenses.

The article passed by voice vote.

Article 12. To see if the Town will vote to raise and appropriate the sum of \$31,900 to conduct a revaluation of the Town in 2012, with \$10,000 to come from the Property Re-Evaluation Expendable Trust Fund.

The article passed by voice vote.

Article 13. To see if the Town will vote to raise and appropriate the sum of \$50,000 for Damages and Legal Expenses.

James Carnie moved to amend the article as follows: To see if the Town will vote to raise and appropriate the sum of \$35,000 for Damages and Legal Expenses. The motion was seconded. The amendment did not pass by voice vote.

The original article passed by voice vote.

Article 14. To see if the Town will vote to raise and appropriate the sum of \$9,538 for Local and Regional Planning and Zoning.

The article passed by voice vote.

Article 15. To see if the Town will vote to raise and appropriate the sum of \$37,500 for General Government Buildings.

The article passed by voice vote.

Article 16. To see if the Town will vote to raise and appropriate the sum of \$11,500 for Cemeteries, with \$660 to come from the Cemetery Trust Fund, and \$75 to come from the Earl R. Howard Memorial Trust Fund.

The article passed by voice vote.

Article 17. To see if the Town will vote to raise and appropriate the sum of \$22,175 for Unemployment, Workers Compensation and Liability Insurance.

The article passed by voice vote.

Article 18. To see if the Town will vote to raise and appropriate the sum of \$94,487 for the Police Department.

Neil Moriarty moved to amend the article as follows: To see if the Town will vote to raise and appropriate the sum of \$94,487 for the Police Department, the sum of only \$1.00 to spent on Keene's Bear Cat maintenance from this budget or any other Richmond Town budget account. The motion was seconded. The amendment passed by card vote: 83 Yes; 42 No.

The amended article passed by voice vote.

Article 19. To see if the Town will vote to raise and appropriate the sum of \$14,500 for the Rescue Squad and Ambulance Services.

The article passed by voice vote.

Article 20. To see if the Town will vote to raise and appropriate the sum of \$39,500 for the Fire Department, which includes new Southwestern Mutual Aid expense of \$11,500.

The article passed by voice vote.

Article 21. To see if the Town will vote to raise and appropriate the sum of \$500 for the Zoning Compliance Officer, with the amount to come from surplus.

The article passed by voice vote.

Article 22. To see if the Town will vote to raise and appropriate the sum of \$10,000 for Emergency Management, to be offset by funds from the Vermont Yankee Radiological Management Reimbursement Fund.

The article passed by voice vote.

Article 23. To see if the Town will vote to raise and appropriate the sum of \$180,000 for Highways and Streets for the purpose of funding road repair and maintenance programs, to be offset by the state highway block grant; and further to authorize the Board of Selectmen to contract for keeping Town highways and bridges, or any part thereof, maintained and repaired, per RSA 231:61.

Dan Connell moved to amend the article as follows: To see if the Town will vote to raise and appropriate the sum of \$180,000 for Highways and Streets for the purpose of funding road repair and maintenance programs, to be offset by the state highway block grant; and further to direct the Board of Selectmen to institute a mandatory bid process for all highway maintenance over \$5,000. Mr. Majoy ruled that the amendment changed the subject matter of the article and

could not be amended as such. Mr. Connell challenged Mr. Majoy's ruling. The challenge was seconded.

The card vote in support of the Moderator's ruling passed: 75 Yes; 59 No.

The original article passed by voice vote.

Article 24. To see if the Town will vote to raise and appropriate the sum of \$1,500 for Meadowood County Area Fire Department.

The article passed by voice vote.

Article 25. To see if the Town will vote to raise and appropriate the sum of \$1,000 for Street Lighting.

The article passed by voice vote.

Article 26. To see if the Town will vote to raise and appropriate the sum of \$59,435 for Solid Waste Disposal.

The article passed by voice vote.

Article 27. To see if the Town will vote to raise and appropriate the sum of \$500 for the Health Officer.

The article passed by voice vote.

Article 28. To see if the Town will vote to raise and appropriate the sum of \$12,000 for Direct Assistance, with the amount to be offset by surplus.

The article passed by voice vote.

Article 29. To see if the Town will vote to raise and appropriate the sum of \$800 for the Beach Committee.

The article passed by voice vote.

Article 30. To see if the Town will vote to raise and appropriate the sum of \$850 for the Community Park Commission.

The article passed by voice vote.

Article 31. To see if the Town will vote to raise and appropriate the sum of \$600 for the Recreation Committee.

The article passed by voice vote.

Article 32. To see if the Town will vote to raise and appropriate the sum of \$150 for the Agricultural Commission.

The article passed by voice vote.

Article 33. To see if the Town will vote to raise and appropriate the sum of \$30,111 for the Richmond Library.

Neil Moriarty moved to amend the article as follows: To see if the Town will vote to raise and appropriate the sum of \$30,111 for the Richmond Library, up to \$75 be set aside to pay for electricity for outside plug to be used by Richmond residents for computer uses after Library business hours. The motion was seconded. The amendment did not pass by voice vote.

The original article passed by voice vote.

Article 34. To see if the Town will vote to raise and appropriate the sum of \$1,000 for Interest on Tax Anticipation Notes, with the amount to come from surplus.

The article passed by voice vote.

Mr. Boudreau moved to not reconsider Articles 9 through 34. The motion was seconded.

The motion passed by voice vote.

Article 35. To see if the town will vote to establish an Expendable Trust Fund to be known as the Road Reconstruction and Maintenance Fund under the provisions of RSA 31:19a. for the purpose of reconstruction of roads (including but not limited to preparation and paving) and to raise and appropriate the sum of \$25,000 for this purpose; and further to name the Board of Selectmen as agents to expend from said fund in the best interest of the town, or take any action thereon. Recommended by the Selectmen.

The article passed by voice vote.

Article 36. To see if the Town will vote to change the name and purpose of the Capital Reserve Fund known as the Highway Vehicle Fund for the purpose of purchasing a new highway vehicle, to the Highway Vehicle and Equipment Fund for the purpose of purchasing highway vehicles and highway maintenance equipment and further to name the Board of Selectmen as agents to expend from said fund in the best interest of the town, or take any action thereon. Recommended by the Selectmen. (2/3 vote required)

Neil Moriarty moved to amend the article by placing a "." after the word "equipment," and deleting the remainder of the original article. The motion was seconded. The amendment did not pass by voice vote.

The original article passed by card vote: 85 Yes; 35 No.

Article 37. To see if the town will vote to create an Expendable Trust Fund under the provisions of RSA 31:19-a, to be known as the Municipal Buildings Maintenance Fund for the purpose of maintaining and repairing all town buildings and to raise and appropriate the sum of \$50,000 for this purpose; and further to name the Board of Selectmen as agents to expend from said fund in the best interest of the town, or take any action thereon. Recommended by the Selectmen.

The article passed by voice vote.

Article 38. To see if the Town will vote to change the purpose of the Expendable Trust Fund, known as the Municipal Buildings Construction/Renovation Capital Reserve Fund for the purpose of allowing renovations or additions to existing town buildings or construction of new town buildings, to be for the purpose of designing, engineering, site preparation, construction and furnishing a new municipal building, and to raise and appropriate the sum of \$10,000 for this purpose; and further to name the Board of Selectmen as agents to expend from said fund. Recommended by the Selectmen. *(2/3 vote required)*

The article did not pass by card vote: 80 Yes; 41 No
(81 Yes votes required to pass).

A motion was made and seconded to have another vote.

The article did not pass by card vote: 76 Yes; 52 No
(86 Yes votes required to pass).

James Carnie moved to not reconsider Articles 35 through 38. The motion was seconded.

The motion passed by voice vote.

Article 39. To see if the Town will vote to raise and appropriate \$879,000 for the purpose of replacing the Fay Martin Bridge over Tully Brook; with 80% of the funds to come from NH DOT Bridge Aid Program; 10% of the funds to come from the St. Benedict Center; and 10 % of the funds to come from the Town Capital Reserve Fund known as the Bridge Improvement Fund. This is a non-lapsing article and will not lapse until December 31, 2013 or until completed whichever is sooner. Recommended by the Selectmen.

Article 39 was voted upon prior to consideration of Article 9.

Article 40. To see if the Town will vote to raise and appropriate \$15,000 into the Expendable Trust Fund, known as Energy Retrofits of Town Buildings, for the purpose of conducting an energy retrofit of the Veterans Hall per the S.E.E.D.s Energy Audit recommendations. Recommended by the Selectmen.

The article passed by voice vote.

Article 41. To see if the Town will vote to raise and appropriate the sum of \$5,000 to add to the Capital Reserve Fund, known as the Bridge Improvement Fund, for the purpose of replacing bridges or structural components thereof. Recommended by the Selectmen.

The article passed by voice vote.

Article 42. To see if the Town will vote to raise and appropriate the sum of \$1 to add to the Expendable Trust Fund, known as the Emergency Lane Fund, for the purpose of maintenance and repair of emergency lanes. Recommended by the Selectmen.

Norma Thibodeau moved to amend the article as follows: To see if the Town will vote to raise and appropriate the sum of \$500 to add to the Expendable Trust Fund, known as the Emergency Lane Fund, for the purpose of maintenance and repair of emergency lanes. Recommended by the Selectmen. The motion was seconded. The amendment did not pass by voice vote.

The original article passed by voice vote.

Article 43. To see if the Town will vote to raise and appropriate the sum of \$1,000 for Home Healthcare, Hospice and Community Service. (by request) Recommended by the Selectmen.

The article passed by voice vote.

Article 44. To see if the Town will vote to raise and appropriate the sum of \$500 for Court Appointed Special Advocates for Children (CASA). (by request) Recommended by the Selectmen.

The article passed by voice vote.

Article 45. To see if the Town will vote to raise and appropriate the sum of \$1,443 for Monadnock Family Services. (by request) Recommended by the Selectmen.

The article passed by voice vote.

Article 46. To see if the Town will vote to raise and appropriate the sum of \$950 for Southwestern Community Services. (by request) Recommended by the Selectmen.

The article passed by voice vote.

Article 47. To see if the Town will vote to raise and appropriate the sum of \$2,500 for Community Kitchen. (by request) Recommended by the Selectmen.

The article passed by voice vote.

Article 48. To see if the town will vote to create an Expendable Trust Fund under the provisions of RSA 31:19-a, to be known as the Boundary Line Perambulation Fund for the purpose of perambulation of the town, per RSA 51:2, and vote to raise and appropriate \$500 to this Fund;

and further to name the Board of Selectmen as agents to expend from said fund in the best interest of the town. Recommended by the Selectmen

The article passed by voice vote.

Article 49. To see if the Town will vote to raise and appropriate the sum of \$7,000 to add to the Capital Reserve Fund, known as the Police Vehicle Fund, for the purpose of purchasing a police vehicle. Recommended by the Selectmen.

The article passed by voice vote.

Article 50. To see if the Town will vote to raise and appropriate the sum of \$2,000 to add to the Capital Reserve Fund, known as the Police Safety Radio Communication Equipment Fund, for the purpose of purchasing and/or upgrading radio communication equipment. Recommended by the Selectmen.

Michael Pearsall moved to amend the article to have the correct name of the Fund in the article, as follows: To see if the Town will vote to raise and appropriate the sum of \$2,000 to add to the Capital Reserve Fund, known as the Public Safety Radio Communication Equipment Fund, for the purpose of purchasing and/or upgrading radio communication equipment. Recommended by the Selectmen. The motion was seconded. The amendment passed by voice vote.

The amended article passed by voice vote.

Article 51. To see if the Town will vote to raise and appropriate the sum of \$2,000 to add to the Capital Reserve Fund, known as the Police Safety Equipment Fund, for the purpose of purchasing personal safety equipment for the police officers. Recommended by the Selectmen.

The article passed by voice vote.

Article 52. To see if the Town will vote to raise and appropriate the sum of \$25,000 to add to the Capital Reserve Fund, known as the Fire Truck Fund, for the purpose of purchasing replacement Fire/Rescue Vehicles. Recommended by the Selectmen.

The article passed by voice vote.

Article 53. To see if the voters will vote to establish a Capital Improvement Program Committee to prepare and amend annually a recommended program of municipal capital improvement projects, projected over a period of at least six years, as authorized by RSA 674:5. Said committee to be comprised of 5 members; one to be a member of the Board of Selectmen and to be appointed by the Board of Selectmen, one to be a member of the Planning Board and to be appointed by the Planning Board and three (3) to be members at-large appointed by the Board of Selectmen. Terms of office to be three-years for at-large members, and as specified by the appointing board for the other members. Or take any action thereon. Recommended by the

Planning Board.

The article passed by voice vote.

Article 54. To see if the Town will vote to authorize the placement of an Archives building on Town property adjacent to the Town Garage, the exact location to be determined at a later date. By Petition.

The article passed by voice vote.

Article 55. To see if the Town will make the abatement process more equitable, terminate using the firm that does the property assessment and formulate a contract with an uninterested third party. Said third party will have the required expertise in assessing real estate properties and conduct the assessment review for a given abatement modus operandi. By Petition.

The article did not pass by voice vote.

Mr. Boudreau moved to not reconsider Articles 40 through 55. The motion was seconded.

The motion passed by voice vote.

Article 56. To hear any reports of Agents, Committees, etc. heretofore chosen and to take any action thereon.

The article passed by voice vote.

Article 57. To take any action that may legally come before the meeting.

The article passed by voice vote.

A motion to adjourn was made at 1:39 PM. The motion was seconded. The motion passed by voice vote.

The meeting adjourned at 1:40 PM.

Respectfully submitted,

Annette Tokunaga
Richmond Town Clerk
March 26, 2012

REPORT OF APPROPRIATIONS ACTUALLY VOTED

(RSA 21-J:34)

Date of Meeting: March 17, 2013

Town/City Of: Richmond County: Cheshire

Mailing Address: 105 Old Homestead Highway

Phone #: 603-239-4232 Fax #: 603-239-9994 E-Mail: r.fraser@richmond.nh.gov

Certificate of Appropriations

(To be Completed After each Annual and Special Meeting)

This is to certify that the information contained in this form, appropriations actually voted by the town/city meeting, was taken from official records and is complete to the best of our knowledge and belief.

Governing Body (Selectmen)

Please sign in ink.

Under penalty of perjury, I declare that I have examined the information contained in this form and to the best of my belief it is true, correct and complete.

Date: April 2, 2013

[Signature]

[Signature]

FOR DRA USE ONLY

NH DEPARTMENT OF REVENUE ADMINISTRATION
MUNICIPAL SERVICES
P.O. BOX 487, CONCORD, NH 03302-0487
(603)230-5090

1 2 3 4 5

Acct#	PURPOSE OF APPROPRIATIONS (RSA 373.3)	WARR. ART.#	Appropriations As Voted	For Use By Department of Revenue Administration
GENERAL GOVERNMENT				
4100-410	Executive	3	55033	
4100-412	Electron Recy & Mbl Service	10	67216	
4100-415	Financial Administration	11	37823	
4152	Revelation of Property	12	21876	
4153	Local Expenses	13	50020	
4154-419	Personnel Administration			
4154-483	Training & Testing	14	9538	
4154	General Government Expenses	15	27230	
4155	Capitalized	16	31200	
4159	Insurance	17	22126	
4177	Administrative & Regional Alloc			
4199	Other General Government			
PUBLIC SAFETY				
4210-421	Police	18	26457	
4214-421	Arbitration	19	14200	
4220-422	Fire	20	38626	
4240-424	Building Inspection	21	200	
4280-428	Emergency Management	22	88200	
4299	Other (Including Communications)	23	1376	
SPORTS & RECREATION DEPT				
4301-430	Amateur Athletics			
ROADWAYS & BRIDGES				
4311	Administration			
4312	Highways & Streets	24	200200	
4313	Bridges			
4315	Signal Systems	25	1000	
4316	Other			
SOLID WASTE				
4321	Administration			
4322	Solid Waste Collection			
4324	Solid Waste Disposal	26	29400	
4326	Solid Waste Cleanup			
4328-4328	Sewage Coll. & Disposal & Other			
WATER UTILITIES ADMINISTRATION DEPT				
4331	Administration			
4332	Water Services			
4335-4335	Water Treatment, Conserv. & Other			
TRAILWAYS				
4351-435	Excelsior Operations			

1	2	3	4	5
Acct. #	PURPOSE OF APPROPRIATIONS (RSA 32:3.V)	WARR ART.#	Appropriations As Voted	For Use By Department of Revenue Administration
HEALTH				
4411	Administration	27	97	
4434	Park Control			
4415-4410	Health Agencies & Home & Care			
WELFARE				
4441-4442	Administration & Direct Assist	26	1207	
4444	Intelligence and Welfare Payments			
4455-4449	Vendor Payments & Other			
EDUCATION				
4522-4529	Parks & Recreation	26, 24	1459	
4552-4559	Library	23	39, 14	
4583	Patriotic Purposes			
4683	Other Culture & Recreation	24	170	
CONSERVATION				
4811-4812	Admin & Purch of Nat. Resources			
4819	Other Conservation	27	180	
HOUSING				
4831-4832	Rehabilitation and Housing			
4851-4858	Programs Development			
FINANCIAL SERVICES				
4711	Print - Long Term Bonds & Notes			
4721	Interest - Long Term Bonds & Notes			
4728	Int. or Tax Anticipation Note	24	7000	
4751-4759	Other Debt Service			
CAPITAL OUTLAY				
4501	Land			
4602	Machinery, Vehicles & Equipment			
4508	Buildings			
4856	Improvements Other Than Ships			
SPENDING TRANSCENDING OUT				
4912	To Special Revenue Fund			
4913	To Capital Projects Fund			
4914	To Proprietary Fund			
	Ramen			
	Vayler			
	Cuzco			
	Anson			
4915	To Capital Housing Fund	31, 41, 48, 69, 21, 12	82002	
4916	To Exp Tr Fund except 84917	35, 37, 40, 62, 46	9661	
4917	To Health Maint. Trust Funds			
4918	To Nonexpendable Trust Funds			
4919	To Agency Funds	43, 44, 45, 46, 47	6183	
TOTAL VOTED APPROPRIATIONS			176,450	

DEPARTMENT OF REVENUE ADMINISTRATION
Municipal Services Division
2012 Tax Rate Calculation

B. H. H.
2/17/12

TOWN/CITY: RICHMOND

Gross Appropriations	1,761,589
Less: Revenues	1,344,491
	0
Add: Overlay (RSA 76.6)	34,931
War Service Credits	12,000

No Audit Received - RSA 41:31-d

Net Town Appropriation	464,026
Special Adjustment	0

Approved Town/City Tax Effort	464,026	TOWN RATE
		4.98

SCHOOL PORTION

Net Local School Budget:		
Gross Approp. - Revenue	0	0
Regional School Appropriation		2,446,619
Less: Education Grant		(988,069)

Education Tax (from below)	(238,983)	LOCAL SCHOOL RATE
Approved School(s) Tax Effort	1,219,567	13.10

EDUCATION TAX

Equalized Valuation (no utilities) x	12.390	STATE SCHOOL RATE
99,692,739		2.61
Divide by Local Assessed Valuation (no utilities)	238,983	
91,535,313		

COUNTY PORTION

Due to County	337,179
	0

Approved County Tax Effort	337,179	COUNTY RATE
		3.62

Total Property Taxes Assessed	2,259,755	TOTAL RATE
Less: War Service Credits	(12,000)	24.31
Add: Village District Commitment(s)	0	
Total Property Tax Commitment	2,247,755	

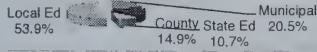
PROOF OF RATE

	Local Assessed Valuation (no utilities)	Tax Rate	Assessment
Education Tax	91,535,313	2.61	2,38,983
All Other Taxes	93,126,613	21.70	3,020,772
			2,259,755

TRC#
146

TRC#
146

2012 Richmond Tax Rate Breakdown of...



Year	Municipal	County	State Ed	Local Ed	Rate per Thousand	Equalization Ratio
2012	4.98	3.62	2.61	13.1	24.31	n/a ¹
2011	\$4.10	\$3.19	\$2.29	\$13.42	\$23.00	100.0%
2010	\$4.45	\$2.98	\$2.34	\$14.99	\$24.76	100.0%
2009 ¹	\$3.45	\$2.95	\$2.33	\$13.13	\$21.86	100.0%
2008	\$3.45	\$2.85	\$2.31	\$15.36	\$23.97	89.1%
2007	\$3.45	\$2.02	\$2.37	\$12.53	\$20.37	87.6%
2006	\$2.05	\$1.95	\$2.47	\$13.50	\$19.97	91.8%
2005	\$2.00	\$1.88	\$2.47	\$12.13	\$18.48	93.0%
2004 ¹	\$1.87	\$1.83	\$2.39	\$13.01	\$19.10	100.0%
2012	20.49%	14.89%	10.74%	53.89%	100.0%	n/a ¹
2011	17.83%	13.87%	9.96%	58.35%	100.0%	100.0%
2010	17.97%	12.04%	9.45%	60.54%	100.0%	100.0%
2009 ¹	15.78%	13.49%	10.66%	60.06%	100.0%	100.0%
2008	14.39%	11.89%	9.64%	64.08%	100.0%	89.1%
2007	16.94%	9.92%	11.63%	61.51%	100.0%	87.6%
2006	10.27%	9.76%	12.37%	67.60%	100.0%	91.8%
2005	10.82%	10.17%	13.37%	65.64%	100.0%	93.0%
2004 ¹	9.79%	9.58%	12.51%	68.12%	100.0%	100.0%

Town Gross Valuation \$ 104,787,040
 Tax Commitment \$ 2,383,158

¹ Revaluation

² Not available at time of going to publication

http://www.revenue.nh.gov/munc_prop/propertyappraisal.htm

**TOWN OF RICHMOND
SOURCE OF REVENUE-2012**

SOURCE	2012 ESTIMATED	2012 ACTUAL	2013 ESTIMATED
Land Use Change Tax	5,000	-	5,000
Timber Tax	15,000	27,726	15,000
Payment in Lieu of Taxes	1,750	1,750	1,750
Interest & Penalties	22,000	26,360	22,000
Inventory Penalties			
Excavation Tax	200	100	200
Business Licenses & Permits	100	-	-
Motor Vehicle Permit Fees	152,000	153,411	153,000
Building Permits	2,000	4,786	2,000
Other Licenses, Permits & Fees	8,000	8,306	8,000
Shared Revenues			
Meals & Rooms Tax Distribution	51,200	51,881	51,880
Highway Block Grant	57,750	50,840	50,840
Other State Grants	6,000	5,930	10,000
Other Government Grants			
Income from Departments	4,500	3,460	4,500
Other Charges			
Sale of Municipal Property		56,000	
Interest on Investments	1,200	1,100	1,100
Other			
TOTAL	326,700	391,650	325,270
 OTHER SOURCES OF REVENUE			
Amount VOTED from Surplus		83,981	10,000

page 44

SCHEDULE 1

TOWN OF RICHMOND, NEW HAMPSHIRE

Schedule of Revenues, Expenditures and Changes in Fund Balance

Budget and Actual (Budgetary Basis) - General Fund

For the Year Ended December 31, 2011

	Budgeted Amounts		Actual Amounts	Variance with Final Budget - Favorable (Unfavorable)
	Original	Final		
Revenues:				
Taxes	\$ 336,647	\$ 336,647	\$ 402,185	\$ 65,538
Licenses and permits	154,200	154,200	164,440	10,240
Intergovernmental	120,175	120,175	118,843	(1,332)
Charges for services	5,000	5,000	5,611	(1,569)
Interest and investment income	1,000	1,000	1,215	215
Miscellaneous	90,000	90,000	93,761	3,761
Total Revenues	<u>707,021</u>	<u>707,021</u>	<u>784,055</u>	<u>77,034</u>
Expenditures:				
Current operations:				
General government	294,779	294,779	313,618	(18,839)
Public safety	143,744	143,744	127,931	16,263
Highways and streets	181,500	181,500	178,780	2,720
Sanitation	60,608	60,608	58,749	1,859
Health and welfare	9,500	9,500	11,885	(2,385)
Culture and recreation	18,367	18,367	15,737	2,630
Debt service:				
Interest and fiscal charges	1,000	1,000	-	1,000
Total Expenditures	<u>719,498</u>	<u>719,498</u>	<u>718,251</u>	<u>3,248</u>
Excess revenues over (under) expenditures	<u>(2,476)</u>	<u>(2,476)</u>	<u>77,825</u>	<u>80,301</u>
Other financing sources (uses):				
Transfers in	1,075	1,075	653	(422)
Transfers out	(100,449)	(100,449)	(100,449)	-
Total other financing sources (uses)	<u>(99,374)</u>	<u>(99,374)</u>	<u>(99,796)</u>	<u>(422)</u>
Net change in fund balance	<u>(101,850)</u>	<u>(101,850)</u>	<u>(21,971)</u>	<u>79,879</u>
Fund balance at beginning of year				
- Budgetary Basis	<u>260,658</u>	<u>260,658</u>	<u>260,658</u>	<u>-</u>
Fund balance at end of year				
- Budgetary Basis	<u>\$ 158,808</u>	<u>\$ 158,808</u>	<u>\$ 238,687</u>	<u>\$ 79,879</u>

Board of Selectmen Annual Report 2012

Thank you to our amazing Selectmen's staff and to all town employees and municipal volunteers for the work you do to keep Richmond running smoothly, providing the services our residents need and want. Thank you to those of you who work without pay or office to keep Richmond the vibrant town we all love. Following are some highlights of 2012 from the Selectmen's Office.

- A revaluation of Richmond properties was conducted by Avitar, Richmond's new municipal assessing firm. Networking software was installed in the assessing office and the tax collector's office to increase efficiency. Town property tax information is online at www.nhtaxkiosk.com and credit card and ACH payments are now accepted online.
- PSNH utility assessment lawsuit, pending since 2006, was settled. As of December 2012, two lawsuits are still pending, both brought in 2012.
- Held Special Town Meeting to authorize a bond for the Fay Martin Bridge replacement. Work was begun in early 2012 and will be completed in 2013.
- Marie Knowlton and Sean McElhiney, both former Selectmen, were appointed sequentially to fill the open seat vacated when Selectman Scanlan resigned.
- Risk Management workshop attended by municipal employees and volunteers.
- Library furnace replaced, sparking other renovations and innovations.
- Richmond Town Hall north wall restoration began; powder post beetle damage resulted in more extensive repairs than first anticipated; work continues in 2013.
- The first Veterans Hall energy retrofit was planned; work to begin in 2013.
- Estimates to repair exterior of the Civil Defense building were accepted; work begins in 2013.
- New town website created to facilitate more effective communications with town residents; visit us at Richmond.nh.gov for the latest information.
- An extensive review of town owned properties was conducted to determine how best to manage these properties for the town.

As always, you are invited to join us on Monday nights to observe or to meet with the Board.

**TOWN CLERK'S REPORT
DECEMBER 31, 2012**

The 2012 year was a busy 366 days that included five scheduled elections, two special elections and one significant new law affecting voting procedures.

There were six elections conducted in 2012 by the Town of Richmond. There were the five regularly scheduled elections:

- ▲ the Presidential Primary was on January 10th;
- ▲ the Town Election (first session of the Town Meeting) was held on March 13th (with the business/second session on the 17th);
- ▲ the annual Monadnock School District Election was held concurrently with the Town Election;
- ▲ the NH State Primary was on September 11th;
- ▲ and the General Election was on November 6th.

The Town also held a Special Town Meeting on June 21th, to vote on funding for the replacement of the Fay Martin Bridge.

The Monadnock School District conducted a stand-alone Special Election on November 27th, to vote on the withdrawal of the Town of Sullivan from the Monadnock School District.

Adding to the challenge of six town-run elections in one year, a new State law was passed and implemented relative to voting. The Voter ID Law established new requirements in order to obtain a ballot. Comprehensive training of all town election officials and workers was necessary. Additional procedures prior to, during and after Election Day had to be followed. The first phase of the new law became effective during the NH State Primary, serving more as an educational and informational exercise. For the General Election, a voter who did not present an acceptable photo ID as defined by the new law was required to complete a Challenged Voter Affidavit (CVA) form in order to receive a ballot. On November 6th, not a single Richmond voter filled out a CVA form in order to receive a ballot.


I was pleased to offer an additional service in 2012 – boat registrations. A total of 12 boat registrations was completed in my office. I am hopeful that more boat owners will take advantage of this local service in the coming year.

Revenue taken in by the town clerk's office increased slightly from the prior year by less than 1%. The number of vehicle registrations was comparable to those done in 2011.

In closing, 2012 had its challenges that I believe were, on the whole, met successfully. The spirit of the law was carried out, and town clerk business was conducted in a respectful and professional manner.

Respectfully submitted,
Annette Tokunaga
Town Clerk

Tax Collector



Town Hall
105 Old Homestead Highway
Richmond, NH 03470
Phone: (603) 239-6109
Fax: (603) 239-6106
Hours: 7:00 PM - 8:00 PM Mon
2:00 PM - 4:00 PM Wed

Steve M. Boscarino, Certified Tax Collector
Denise Nolan, Deputy Tax Collector

The Tax Collector's mission is to collect as much tax revenue as possible to help the Town meet its financial obligations each year.

The Tax Collector is Responsible for the preparation and mailing of the tax bills based on information contained on the current tax roll certified by the Assessing Department.

The Assessing Department is responsible for the preparation of the tax roll, assessed values, exemptions, owner's name and address, address changes and the legal description of the property.

The property owner is responsible for knowing that taxes are due and payable twice a year. If you do not receive a bill for each property owned, please contact the Tax Collector's office. If you have a mortgage company that pays your taxes, please forward the bill to them.

Our services include: Collect Property Tax, Yield Tax, and Current Use Tax.

Throughout the State of New Hampshire, the tax year runs from April 1st through the following March 31st. Assessments of your property are computed as of the value on April 1st of each tax year. These assessments will appear on your property tax bill.

There are two bills issued per year; the first bill is an estimate based on one half of the previous year's tax. This bill is mailed out near the end of May and is usually due July 1st every year. The State of New Hampshire Department of Revenue Administration sets the tax rate for the year in the fall. The final bill is calculated using the new tax rate multiplied by your property's assessed value as of April 1st, less any payments made on the first bill. Ideally, the second bill is mailed by the end of October and is usually due December 1st each year. The way education is funded changed beginning with the 1999 tax year. A town-wide reassessment was completed for the year 2010.

**TAX COLLECTOR'S REPORT
2012**

Steve M. Boscarino, CTC
Tax Collector

Denise Nolan
Deputy Tax Collector

Greetings to the Residents and Property Owners of Richmond,

As in previous years and in order to stay on top of property tax issues, Denise and Steve attended the annual work shop in Marlborough. Several major changes occurred during 2012, the tax office and the selectmen's office is now networked, all property owner changes now filter over to the tax software routinely without waiting every six months and eliminating the need to manually input the changes via CD input. Additionally, the tax warrants are now created by the selectmen's office and imported into the tax module; previously, the warrant and tax billing were all accomplished within the property tax software in the tax office. The biggest and most exciting change that occurred is that property owners may now review and pay their property bills online at www.nhtaxkiosk.com. Since June 2012, there have been almost two dozen payments made online.

Two parcels were deeded by the town in 2012; owners of several properties up for deeding entered into a payment plan, thus the deeds were waived by the Selectmen pending payments are kept current on the payment plan.

2012 property taxes increased from \$23.00/thousand to \$24.31/thousand. (See tables below). Second issue 2012 property tax bills were mailed out on November 9th, 2012 and were due on December 17th, 2012; approximately 1014 tax bills totaling \$1,080,963.00 and were mailed out for collection. By law, the earliest possible due dates are July 1st and December 1st, respectively.

Again, it has been a tremendous pleasure serving the Town and its residents for another year.

Sincerely,

Steve M. Boscarino, CTC

Town of Richmond
Profit & Loss Budget Overview
January through December 2012

Ordinary Income/Expense	Jan - Dec 12	Budget	% of Budget
Expense			
4130100 · TOE Selectman Salary	4,375.00	4,500.00	97.22%
4130200 · TOE Selectmen Support Services	28,837.81	28,000.00	102.99%
4130300 · TOE Moderator	717.89	1,093.00	65.68%
4130900 · Office Computers & Peripherals	0.00	1,000.00	0.0%
4130901 · TOE Supplies	4,169.63	4,000.00	104.24%
4130902 · TOE Advertising	938.57	500.00	187.71%
4130903 · TOE Conf., Dues & Assoc.	1,054.32	850.00	124.04%
4130904 · TOE Postage	211.68	400.00	52.92%
4130905 · TOE Mileage	633.05	100.00	633.05%
4130906 · TOE Telephone/Internet Access	3,328.14	3,115.00	106.84%
4130907 · TOE Office Expense (Repairs)	1,872.11	1,500.00	124.81%
4130908 · Office Equip. - Misc.	0.00	500.00	0.0%
4130909 · TOE CC Registry of Deeds	0.00	25.00	0.0%
4130910 · TOE Tax Maps	0.00	250.00	0.0%
4130911 · TOE Publications/Books	433.01	250.00	173.2%
4130912 · Software Maintenance	729.96	2,000.00	36.5%
4130913 · TOE Misc Expenses	0.00	250.00	0.0%
4130914 · TOE - Printing Expense	1,456.89	1,400.00	104.06%
4130916 · Bank Charges Incl Bad Checks	165.00	130.00	126.92%
4130918 · TOE Training	400.00	500.00	80.0%
4130919 · Election Expenses	3,343.41	300.00	1,114.47%
4140102 · Town Clerk's Salary	20,935.83	21,176.00	98.87%
4140103 · Deputy Town Clerk	8,330.21	8,465.00	98.41%
4140110 · TC Supplies	389.02	600.00	64.84%
4140120 · TC Postage	379.14	400.00	94.79%
4140125 · TC Mileage	277.52	450.00	61.67%
4140140 · Town Clerk Publications/Books	429.00	470.00	91.28%
4140145 · TC Software Maintenance	754.00	775.00	97.29%
4140150 · Restoration	443.20	400.00	110.8%
4140155 · TC Equipment/Repairs	70.00	500.00	14.0%
4140160 · Training/Dues/Conf	630.00	700.00	90.0%
4140165 · Marriage License Fees to State	114.00	450.00	25.33%
4140170 · Vital Statistic Fees to State	110.00	350.00	31.43%
4140175 · Town Clerk Vital Statistics	40.00	150.00	26.67%
4140180 · Town Clerk UCC & Fed Liens	110.00	200.00	55.0%
4140185 · Annual State Dog License Fee	891.00	800.00	111.38%
4140190 · Town Clerk Municipal Agent Fees	3,150.00	3,520.00	89.49%
4140191 · Municipal Agent Fee- Boats	60.00		
4140195 · Computers	0.00	1,000.00	0.0%
4140197 · TC Bank Charges Incl Bad Checks	30.00		
4140200 · Supervisor of Checklist	1,246.99	1,135.00	109.87%
4140205 · Supervisor Supplies	185.93	30.00	619.77%

Town of Richmond Profit & Loss Budget Overview January through December 2012

	Jan - Dec 12	Budget	% of Budget
4140210 · Supervisor Advertising	267.92	175.00	153.1%
4140215 · Supervisor Postage	16.55	20.00	82.75%
4140221 · Supervisor Training	29.00		
4150200 · Town Auditor	11,223.65	10,900.00	102.97%
4150300 · Assessing/Pickups	34,518.25	31,900.00	108.21%
4150301 · Utility Assessment	0.00		
4150400 · Tax Collector Salary	7,430.04	7,130.30	104.2%
4150401 · Tax Collector - Liens Filed	2,084.50	2,100.00	99.26%
4150402 · Deputy Tax Collector	1,583.84	1,591.70	99.51%
4150405 · Tax Collector Supplies	972.32	1,100.00	88.39%
4150406 · Tax Collector Postage	1,162.00	1,200.00	96.83%
4150407 · Tax Collector Mileage	2,117.09	1,600.00	132.32%
4150408 · Tax Collector Computer Expense	399.99	500.00	80.0%
4150409 · Tax Collector Software Maint.	269.99	190.00	142.1%
4150411 · Tax Collector Training	1,055.00	1,782.00	59.2%
4150413 · Tax Collector Printing Expense	129.99	195.00	66.66%
4150500 · Treasurer	4,560.00	4,560.00	100.0%
4150501 · Deputy Treasurer	200.00	200.00	100.0%
4150507 · Treasurer Mileage	461.56	1,100.00	41.96%
4150508 · Treasurer Supplies	0.00	350.00	0.0%
4150509 · Treasurer Postage	180.00	325.00	55.39%
4150510 · Treasurer Software Maintenance	0.00	250.00	0.0%
4150511 · Treasurer Training/Workshops	0.00	1,029.00	0.0%
4153100 · Legal Expenses	45,920.12	50,000.00	91.84%
4155210 · EB Town Share FICA & Medical	15,124.85	15,514.00	97.49%
4155220 · Unemployment Expense - Highway	0.00		
4191122 · Planning/Zoning			
3191100 · ZB Supplies	0.00	100.00	0.0%
3191101 · ZB- Advertising	9.04	100.00	9.04%
3191102 · ZB- Conf., Dues & Associations	0.00	180.00	0.0%
3191103 · ZB- Postage	31.10	100.00	31.1%
3191104 · ZB- Office Expense/ Repairs	0.00	50.00	0.0%
3191105 · ZB- Secretarial Expense	684.00	1,700.00	40.24%
3191107 · ZB- Publications	0.00	200.00	0.0%
3191110 · ZB- SW Reg. Planning Comm.	636.00		
3191112 · ZB- Copies of Forms	0.00	100.00	0.0%
3191115 · ZB- Documentation Reviews	0.00	150.00	0.0%
4191100 · PB - Supplies	180.99	145.00	124.82%
4191101 · PB - Advertising	414.82	100.00	414.82%
4191102 · PB - Conf., Dues & Associations	760.00	425.00	178.82%
4191103 · PB - Postage	9.74	100.00	9.74%
4191104 · PB - Office Expense/ Repairs	0.00	50.00	0.0%
4191105 · PB - Secretarial Expense	4,926.00	3,700.00	133.14%
4191107 · PB - Publications	195.00	200.00	97.5%

Town of Richmond
Profit & Loss Budget Overview
January through December 2012

	Jan - Dec 12	Budget	% of Budget
4191110 · PB - SW Reg. Planning Comm.	636.00	1,475.00	43.12%
4191112 · PB - Copies of Forms	93.22	100.00	93.22%
4191115 · PB - Documentation Reviews	832.50	150.00	555.0%
Total 4191122 · Planning/Zoning	9,408.41	9,125.00	103.11%
4191200 · Zoning Compliance Officer	0.00	500.00	0.0%
4194201 · GG Supplies	808.74	1,250.00	64.7%
4194203 · GG Public Service Co of NH	2,124.39	2,700.00	78.68%
4194205 · GG Miscellaneous Maintenance	425.00	1,800.00	23.61%
4194206 · Plow/Sand/Shovel Town Buildings	200.00	2,000.00	10.0%
4194209 · GG Heating	6,684.62	6,500.00	102.84%
4194211 · GG Custodial	3,150.00	3,000.00	105.0%
4194212 · GG Groundskeeping	1,673.44	2,000.00	83.67%
4194213 · GG Professional Services	7,957.93	1,500.00	530.53%
4194214 · GG Refuse Removal	670.00	1,400.00	47.86%
4194250 · GG Furniture/ Equipment	293.14	1,000.00	29.31%
4194266 · GG General Repair	11,413.83	14,000.00	81.53%
4195101 · Cemetery Trustee	10,934.72	11,500.00	95.09%
4195104 · Agricultural expense	0.00	150.00	0.0%
4196100 · NHMA Total Insurance Package	15,429.13	16,000.00	96.43%
4196900 · Workers Comp Insurance	6,261.57	6,175.00	101.4%
4210100 · P/T Police Chief	19,050.13	18,000.00	105.83%
4210102 · P/T Police Officers	34,464.47	40,000.00	86.16%
4210103 · Civilian Support	10,705.60	8,500.00	125.95%
4210201 · Uniforms and Personal Equipment	3,828.71	2,500.00	153.15%
4210203 · PD Public Service Co. of NH	1,028.84	1,500.00	68.59%
4210204 · PD Conf., Dues & Assoc.	25.00	100.00	25.0%
4210205 · PD Postage	109.11	100.00	109.11%
4210206 · PD Mileage	0.00	100.00	0.0%
4210207 · PD Telephone	1,740.00	1,500.00	116.0%
4210208 · PD Office Supplies	2,442.48	1,200.00	203.54%
4210209 · PD Heat	1,484.93	2,000.00	74.25%
4210210 · PD Communication/Internet	1,915.97	2,000.00	95.8%
4210211 · Details	440.85		
4210223 · PD Publications	161.00	200.00	80.5%
4210224 · PD Software Maintenance	300.00	500.00	60.0%
4210233 · PD Equipment & Repairs	590.15	1,200.00	49.18%
4210236 · PD Vehicle Repairs	2,013.20	2,000.00	100.66%
4210237 · PD Vehicle Fuel	6,036.98	4,500.00	134.16%
4210238 · PD Dog Control	10.00	500.00	2.0%
4210239 · PD Training & Related Equip.	89.99	3,000.00	3.0%
4215100 · Ambulance Service	9,500.00	9,500.00	100.0%
4215200 · RR Rescue Squad Supplies	481.29	2,500.00	19.25%
4215202 · RR Res Squad Vehicle Repairs	0.00	150.00	0.0%

Town of Richmond
Profit & Loss Budget Overview
January through December 2012

	Jan - Dec 12	Budget	% of Budget
4215203 - Rescue Squad Vehicle Fuel	0.00	100.00	0.0%
4215204 - RR Training	974.50	1,500.00	64.97%
4215206 - Protective Clothing	0.00	500.00	0.0%
4215207 - RR Miscellaneous	0.00	250.00	0.0%
4220201 - FD Supplies	960.73	1,200.00	80.06%
4220203 - FD Public Service Co of NH	1,359.22	1,500.00	90.62%
4220207 - FD Telephone	343.80	800.00	42.98%
4220209 - FD Heat	2,447.05	3,500.00	69.92%
4220236 - FD Vehicle Repair & Maint.	2,239.59	4,000.00	55.99%
4220237 - FD Vehicle Fuel	2,647.18	2,000.00	132.36%
4220239 - FD Training	250.00	3,000.00	8.33%
4220241 - FD New Equipment	11,044.52	4,000.00	276.11%
4220242 - FD Radio Maintenance	0.00	2,000.00	0.0%
4220243 - FD Bldg Maintenance	1,904.00	1,000.00	190.4%
4220244 - FD Mutual Aid	11,800.00	11,500.00	102.61%
4220248 - Forest Fire Expense	1,181.28	3,500.00	33.75%
4220250 - Water Supply Hydrant-Pond Maint	0.00	1,000.00	0.0%
4220251 - FD Miscellaneous	182.50	500.00	36.5%
4290100 - EM Public Service of NH	376.93	1,000.00	37.69%
4290101 - EM Telephone	1,188.83	1,000.00	118.88%
4290103 - EM - Heat	1,182.17	2,000.00	59.11%
4290104 - EM Equipment & Repairs	554.99	2,000.00	27.75%
4290105 - EM Vt Yankee Related Expense	177.50	2,000.00	8.88%
4290106 - EM Building Maintenance	257.67	2,000.00	12.88%
4299200 - Meadowood Mutual Aid	0.00	1,500.00	0.0%
4311100 - Road Agent	11,400.00	11,400.00	100.0%
4311101 - HWY Part Time Labor	7,934.00	10,000.00	79.34%
4311105 - HWY Mileage	0.00	700.00	0.0%
4311107 - HWY Equipment/Truck Maintenance	3,498.48	3,000.00	116.62%
4312100 - HWY Pave/Seal/Patch	0.00	1,000.00	0.0%
4312203 - HWY Utilities	813.29	1,200.00	67.77%
4312237 - HWY Vehicle Fuel	10,612.55	9,000.00	117.92%
4312242 - Brush Removal	14,592.64	5,000.00	291.85%
4312243 - HWY Miscellaneous	5,389.59	700.00	769.94%
4312249 - Spring Repair	10,471.41	10,000.00	104.71%
4312250 - HWY Sand & Gravel	16,253.31	15,000.00	108.36%
4312251 - HWY Signs	100.42	1,000.00	10.04%
4312252 - HWY Grading & Sweeping	9,607.75	25,000.00	38.43%
4312265 - Culvert Repair & Cleaning	10,146.57	9,000.00	112.74%
4312280 - HWY Equipment incl Rental	5,468.02	4,000.00	136.7%
4312500 - HWY Snow Plow & Sand	64,000.00	63,700.00	100.47%
4312501 - HWY Salt	2,039.74	2,200.00	92.72%
4312502 - HWY Sand & Salt Shed	1,100.09	1,500.00	73.34%
4312550 - HWY Training	680.00	600.00	113.33%

Town of Richmond
Profit & Loss Budget Overview
 January through December 2012

	Jan - Dec 12	Budget	% of Budget
4313100 · Bridges Maintenance & Repair	0.00	4,000.00	0.0%
4316300 · PSNH Street Lighting & Blinker	982.66	1,000.00	98.27%
4324100 · Transfer Station	58,546.56	58,547.00	100.0%
4324500 · Hazardous Waste Collections	289.37	888.00	32.59%
4411102 · HA-Town Health Officer	500.00	500.00	100.0%
4415268 · Keene Home Health & Comm Serv	1,000.00	1,000.00	100.0%
4415269 · HHH Monad Fam & Mental Health	1,443.00	1,443.00	100.0%
4415270 · The Community Kitchen	2,500.00	2,500.00	100.0%
4415271 · Southwestern Comm Services	950.00	950.00	100.0%
4415275 · CASA	500.00	500.00	100.0%
4442257 · WGA Rent	4,000.00	5,000.00	80.0%
4442258 · WGA Food	0.00	2,000.00	0.0%
4442259 · WGA Utilities	7,240.91	3,000.00	241.36%
4442260 · WGA Pharmaceutical	0.00	1,000.00	0.0%
4442284 · WGA Gasoline	684.00	1,000.00	68.4%
4520500 · Beach Repairs/Maintenance	367.86	400.00	91.97%
4520501 · Beach Miscellaneous	357.00	400.00	89.25%
4520600 · Park Comm Maint & Mowing	0.00	400.00	0.0%
4520601 · Park Comm Playground Equip	0.00	450.00	0.0%
4530103 · Recreation Committee Expenses	600.00	600.00	100.0%
4550102 · Librarian's Salary	14,620.50	15,018.00	97.35%
4550103 · Asst. Librarian pay	112.38	290.00	38.75%
4550261 · CRL to Library Trustees	13,553.00	13,553.00	100.0%
4723400 · Tax Anticipation Note Interest	0.00	1,000.00	0.0%
4916401 · Public Safety Radio Comm. Equip	0.00		
4990502 · Cost of Tax Liens	661.05	200.00	330.53%
6560 · Payroll Expenses	771.74		
Total Expense	719,662.94	751,085.00	95.82%



Greeting Richmond Residents;

Winter 2012 – Did maintenance on the town truck, equipment and town barn. Doing the work ourselves saves money out of the budget. The 2012 winter was very mild, but did require a lot of salting and sanding.

Spring/Summer 2012 – Many have asked “Why so muddy?” When the nights are cold and the days are warm, this causes the roads to freeze and melt, causing more mud. I did what I could for the trouble spots and to keep traffic moving. I used several loads of 1 ½” stone fixing the mud holes and in preparation for grading. I had several people ask why it was taking so long to start grading. When it was time to start grading of course, the rain began to fall and I had to wait for several days for everything to dry, thank you for your patience. In order to save the town as much money as possible, I try to do a lot of the grading myself. Although I have had several years of grading experience, I did take a grader course this summer and picked up a few pointers.

We allocated money and repaired Greenwoods Roads. Several culverts have also been replaced, cleaned water bars, ditches, and rocks from the roadbeds and re-graded the road. This was more of a safety issue as the road was almost impassable at the end. Please keep in mind that we need to be able to get fire and rescue apparatus to all areas of town.

We replaced the old culvert on Martin Cook Road. The culvert has been collapsing the past few years and has been repaired several times.

To improve visibility, safety, and appearance we have done some roadside mowing & trimming. This should also help with winter plowing and maintenance, the more sunlight hitting the roads the better. As the budget allows more roadside trimming will continue. This will help with year round road maintenance.

We spent time at Lang Road as well as fixing the intersection of Lang Road and Turnpike Road. We also replaced a culvert on road that had already been repaired in the past.

We worked our way over to Bullock Road cleaning ditches, water bars, removing rocks and hazardous trees. We also replaced 250 feet of culvert in several different places. This is the start of many more

that need replacing. I have flushed & cleaned some of the culverts to get more time out of them and focused on those that needed replacing now.

Additional responsibilities – In addition to my regular duties, I have also taken on mowing, shoveling and removing debris from all town buildings.

Fall 2012: All town roads were graded and York raked for the second or third time. We also replaced culverts and added gravel where needed. We removed hazardous trees from storm damage as well as trimmed brush.

Classes: I have taken several classes in 2012 improving safety and skills. These classes include Grader, Backhoe, Chainsaw, and Safety. I will continue to attend additional classes over the next several months to improve my skills as your Road Agent. Although I have been doing this type of work for years, you can always improve and learn new skills as well as meet new contacts.

Updates – As many of you are well aware there have been several loads of gravel on many of the town roads. It is going to take a lot of time and money to get our roads up to standards. I also have purchased a small stock pike for the upcoming mud season.

Town truck – The old town truck was sold and a newer heavier duty truck was purchased. The money came out of the Truck and Equipment Fund. The previous truck was old and was in need of some repair. The newer truck is a 2001 Ford F550 with a dump body and central hydraulics which aids us in the use of a Sander, York Rake and Broom.

I have worked hard and have stayed well with-in budget. The Selectman and I work well together as a team and after discussing each issue or concern, they have every confidence in my choice in contractors and suppliers.

In closing, I want to thank everyone for your patience, understanding, and compliments. As always, please feel free to contact me at any time. My cell number and pager number is posted in the Rooster every month.

Cell phone: (603) 239-2184

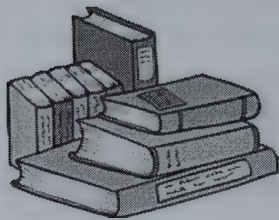
Pager: (603) 517-6018

email: roadagent@richmond.nh.gov

Thank you,

Mark Beal, Road Agent

A	B	C	D	E	F	G	H	I	J	K	L	M	N	O	P
DATE OF CREATION	NAME OF TRUST FUND	PURPOSE OF TRUST FUND	HOW INVESTED	% of Fund	BALANCE BEGINNING G YEAR	NEW FUNDS CREATED	CASH GAINS OR (LOSSES)	PRINCIPAL	BALANCE END YEAR	BALANCE BEGINNING YEAR	INCOME PERCENT	INCOME YEAR AMOUNT	EXPENDED DURING YEAR	BALANCE END YEAR	GRAND TOTAL OF PRINCIPAL & INCOME
7	COMMON TRUST FUND														
8	1/17/1957 Aldrich, Charles & Betty	Maintenance	NH-DIP	4.51%	200.00				200.00	115.04	6.4%	0.44	0.00	119.53	319.53
9	1/27/1931 Aldrich, Robert	same	same	4.51%	200.00				200.00	122.83	6.16%	0.46	0.00	123.29	323.29
10	7/28/1937 Allen, Jerome	same	same	2.26%	100.00				100.00	0.00	0.00	0.00	0.00	0.00	100.00
11	3/13/1968 Baird - Cronk	same	same	4.51%	200.00				200.00	115.95	5.80%	0.43	0.00	116.39	316.39
12	2/22/1943 Barnwell, Ethel G.	same	same	0.14%	100.00				100.00	40.07	2.15%	0.00	0.00	40.07	140.07
13	1/19/1931 Baskin, Robert & Hannah	same	same	0.14%	100.00				100.00	6.41	0.63%	0.00	0.00	6.41	106.41
14	3/10/1981 Bullcock, Robert	same	same	11.29%	500.00				500.00	140.33	7.65%	0.00	0.00	141.25	641.25
15	3/15/1965 Campbell, James & MacClaren, Laura	same	same	2.26%	100.00				100.00	41.94	4.18%	0.16	0.00	42.10	142.10
16	3/20/1934 Cass, Charles D.	same	same	4.51%	200.00				200.00	115.71	5.28%	0.45	0.00	120.15	320.15
17	10/9/1987 Cronk, George & Francis	same	same	2.26%	100.00				100.00	37.45	7.54%	0.14	0.00	37.60	137.60
18	9/15/1965 Freeman, Preston L. (William L. & Walter P.)	same	same	4.51%	200.00				200.00	158.61	8.44%	0.59	0.00	159.20	359.20
19	12/18/1970 Garmsay, William A.	same	same	2.26%	100.00				100.00	0.00	0.00%	0.00	0.00	0.00	100.00
20	8/24/1978 Hood Stone, Nellie Loomis Hood, Bert	same	same	4.51%	200.00				200.00	16.97	1.33%	0.07	0.00	18.84	218.84
21	3/15/1968 Howard, Earl R.	same	same	2.26%	100.00				100.00	57.2	5.59%	0.03	0.00	103.14	203.14
22	3/8/1968 Hurst, Edward & Eugenia B.	same	same	2.26%	100.00				100.00	57.2	5.59%	0.03	0.00	103.14	203.14
23	6/27/1967 Johnson, Anders T.	same	same	4.51%	200.00				200.00	81.31	4.55%	0.31	0.00	83.82	283.82
24	3/10/1972 Johnson, Carl E.	same	same	4.51%	200.00				200.00	115.37	6.22%	0.43	0.00	115.75	315.75
25	4/24/1963 Martin, Danvers & Vandrocklin	same	same	2.26%	100.00				100.00	55.85	3.22%	0.22	0.00	60.07	160.07
26	8/19/1923 Martin, Robert & Aldrich, David	same	same	4.51%	200.00				200.00	4.63	0.23%	0.02	0.00	4.31	204.31
27	6/5/1969 Perry, Francis (Family)	same	same	6.77%	300.00				300.00	15.74	8.49%	0.59	0.00	156.49	456.49
28	3/27/1987 Robbins, Leonard & Dorothy	same	same	4.51%	200.00				200.00	152.72	8.49%	0.57	0.00	152.79	352.79
29	3/10/1975 Simpson, King E. & Ruby W.	same	same	4.51%	200.00				200.00	143.68	7.18%	0.45	0.00	144.13	344.13
30	3/10/1975 Simpson, King E. & Ruby W.	same	same	5.95%	200.00				200.00	23.93	11.96%	0.56	0.00	150.16	350.16
31	6/29/1937 Wheeler, John A. & Joness	same	same	2.26%	100.00				100.00	33.4	3.2%	0.01	0.00	2.15	102.15
32	4/20/1924 Whilcomb, Jacob & Albert (balcon Ethlin & Mary Tall)	same	same	2.26%	100.00				100.00	5.31	0.53%	0.02	0.00	5.33	105.33
33	3/15/1968 Whitney, F. Ralph & Emily B.	same	same	4.51%	200.00				200.00	7.64	4.2%	0.29	0.00	77.78	277.78
34	4/30/1924 Total Cemetery Common Trust	same	same	100.00%	4,430.34				4,430.34	1,836.43	41.2%	6.64	0.00	1,843.27	6,273.61
35	9/11/1931 Mary Stearns School Fund	School	NH-DIP		535.05				535.05			0.00	0.00		535.05
36	9/15/1975 Earl R. Howard Memorial Ext	Cemetery	Fd		6,198.02				6,198.02			0.00	0.00		6,198.02
37	5/15/1968 Police Vehicle Fund	Police Vehicle	same	5.175%	25,000.00				25,000.00	78.00	0.31%	0.24	0.00	78.24	25,078.24
38	5/15/1968 Police Vehicle Fund	Police Vehicle	same	5.175%	25,000.00				25,000.00	78.00	0.31%	0.24	0.00	78.24	25,078.24
39	5/15/1968 Police Vehicle Fund	Police Vehicle	same	5.175%	25,000.00				25,000.00	78.00	0.31%	0.24	0.00	78.24	25,078.24
40	6/21/1959 Property Revialment Fund	Property Revial	same	10.266%	43,000.00				43,000.00	2,028.84	4.72%	19.42	0.00	2,048.26	45,048.26
41	3/1/2002 Police Equipment Fund	Police Safety	same	4.263%	2,000.00				2,000.00	10,266.43	11.11%	11.11	0.00	10,277.54	12,277.54
42	3/1/2002 Police Equipment Fund	Police Safety	same	4.263%	2,000.00				2,000.00	10,266.43	11.11%	11.11	0.00	10,277.54	12,277.54
43	3/1/2002 Radio Equipment Fund	Police Radio	same	10.629%	7,000.00				7,000.00	765.00	5.478%	3.90	0.00	768.90	7,768.90
44	9/25/2007 Fire Dept. Equipment Fund	Fire/Rescue	same	10.629%	7,000.00				7,000.00	1,070.00	11.559%	10.39	0.00	1,137.14	8,137.14
45	4/4/2008 Highway Vehicle Fund	New Hwy Veh	same	5.175%	5,000.00				5,000.00	15,575.51	15.755%	5.75	0.00	15,781.26	20,781.26
46	4/4/2008 Emergency Lane Fund	Maint & Repair same	same	25.156%	21,000.00				21,000.00	10,156.21	48.36%	27.20	0.00	31,156.21	52,156.21
47	4/4/2008 Bridge Improvement Fund	Bridge	same	123.905%	0.00				0.00	42,636.82	80.688%	125.65	0.00	42,762.47	42,762.47
48	5/27/1969 Municipal Buildings	Municipal Buildings	same	93.144%	50,000.00				50,000.00	93,144.53	186.28%	101.24	0.00	143,344.53	193,344.53
49	10/1, 2012 Municipal Buildings Maint. Fund	Municipal Buildings Maint. Fund	same	25,000.00	50,000.00				25,000.00	2,301.58	3.72%	3.72	0.00	2,305.30	27,305.30
50	10/1, 2012 Municipal Buildings Maint. Fund	Municipal Buildings Maint. Fund	same	25,000.00	50,000.00				25,000.00	1,836.43	7.3%	7.85	0.00	50,007.85	75,007.85
51	10/1, 2012 Boundary Line Prambulation	Boundary Line Prambulation	same	359,776.48	500.00				359,776.48	471,377.48	131.30%	0.00	0.00	471,377.48	821,153.96
52	COMMON TRUST FUND TOTAL				111,601.00				111,601.00			0.00			373,342.46
53															
54															
55															
56															



Richmond Public Library 2012 Annual Report

This year the Richmond Public Library has continued to make significant building improvements as well as increasing fundraising efforts. Attendance at various children's programming throughout the year continues to be strong, along with computer usage and interlibrary loan borrowing. The Downloadable Books Consortium, a program which began last December, had mixed results. For the first time in 8 years, the hours of the Library were changed to more closely match our usage patterns. And our new Assistant Librarian, Marie Juhlin, and volunteers continue to be the mainstay of the Library, helping in a variety of ways.

This fall a great deal of work was done to the exterior of the Library. Thanks go to Bob and Jan Weekes who put in countless hours along with other volunteers to create a new garden, fence, sign and flagpole. The lower garden has been reseeded with grass, and we look forward to working on it in the spring. In addition, a new energy efficient furnace has been installed, much to the delight of our patrons who no longer have the building shake every time the furnace comes on!

This year we tried several new fundraising events. Along with our traditional book sale in conjunction with the Richmond Day, we held an indoor sale throughout the year, raising \$580. Our Richmond Day raffle was also a success, raising \$215. Instead of our traditional bake sale, we sponsored a traveling zoo event for families, which raised \$233.

Our children's program continues to grow with different offerings at a variety of times. Wendy continued to offer weekly Wednesday morning story times throughout the year, which have been well attended. Keeta and Kallie, therapy dogs from Monadnock Therapy Pets, with their handler Kate Simington, made monthly visits. They offer gentle listening ears for children just learning to read or who wish to be more confident in their reading. During the summer, 39 children participated in the national program, "Dream Big, Read!" We began the program with Devon Garone and friends from Fairfield South Farm offering free pony rides behind the fire station. Children read throughout the summer (1,950 minutes!), and we ended with a fun pajama party.

We have had a decrease in circulation of materials with 6,522 transactions, with the majority of use coming from our DVD/VHS collection. Our automated system is entirely on-line with a total of 10,624 items. We added 786 items and withdrew 1,026 items. We currently

have 333 borrowers. Use of the state interlibrary loan system increased by almost 200 transactions from last year as we borrowed a total of 595 items and loaned 153 items to other libraries throughout the state. This service continues to be an important one for our small library, as it allows us to borrow a variety of materials we could otherwise not afford. At the approximate cost of \$20.00 per item, we have saved the tax payers in our small town \$11,900, almost three times our annual material purchasing budget.

Use of the public computers increased significantly to 532 visits over the course of the year. We have also seen a large increase in use of our 24/7 Wi-Fi network, and frequently have trouble finding enough seats for everyone wanting to use a laptop! Patrons are welcome to call the Library to reserve either public computer for a ½ hour time slot. In December the Library Trustees approved a new computer policy which will be put in place on February 1, 2013. The primary changes are that children under the age of 10 must be supervised by a parent or legal guardian when using the RPL's computers. For children over 10, but under 18, a permission slip signed by the parent or legal guardian must be kept on file. During the introduction of this new policy, we will ask to you to read the policy prior to signing in to use the in-house computers.

In December 2011 we joined the NH Downloadable Books Consortium, with mixed results over the year of 312 checkouts of audio and eBooks. Now that more of Richmond is on high speed internet, we encourage you to use this free service at <http://nh.lib.overdrive.com>. Stop by the RPL and we will get you started!

In November we changed the evening hours of the Library to more closely mirror usage patterns, and provide more consistency. Replies to our initial survey were very positive, with over 30 responses. The Library is now open 4-7 on Tuesdays and Thursdays, from 9-12 on Wednesdays and 10-2 on Saturdays.

Volunteers are the core of our Library. This year for the first time we held a "Get to Know Your Library Day," in May. Megan Naso and her family worked very hard to produce our first "book walk," as well as introducing our Library to new residents. Mike Churilo brought our Young Adult collection up to date. Marie Juhlin, when not acting as Assistant Librarian, continues to assist on a volunteer basis decorating the children's room and helping to keep the collection current. Abby and Gabby Connell re-shelve materials on Tuesday evenings. Trish Newton has been invaluable for various projects, and is always ready with her Kindle expertise to help with our downloadable book program. Our "on-call" volunteers are always willing and ready to help: Chris Bryan; Dixie Gurian; Theresa Morin; Janel, Breanne and Delaney Swanson; Deb Watson-Dancause; Barbara Woodward and Steve and Susan Wyatt. And our greatest thanks go to our Trustees who work tirelessly for the Library: Bonnie McCarthy, Jan Weekes, and Susan Marsden.

We are always looking for volunteers, ranging from a once a year commitment to help with our book sale and other events, monthly help with our display table and bulletin boards, or small weekly commitments to help shelve and cover books. Volunteers help make our Library the very special place it is. Please stop by and visit soon!

Richmond Public Library
2012 Financial Report as of December 31, 2012

Operations

Balance as of 12/31/11		\$11,601.87
Income	Town Appropriation less Librarian's salary	\$13,553.00
	Library Renovation Fund/Conference Refund	\$80.00
Total Income		\$13,633.00 \$13,633.00

Expenses	Book Allowance to Librarian's Acct	\$4,350.00
	Archives	\$620.99
	<u>Maintenance/Repair</u>	
	Building (except furnace)	\$657.00
	Furnace Cleaning	\$0.00
	Cleaning expenses	\$720.00
	Professional Dues & Conferences	\$120.00
	Software	\$488.00
	Virus Block	\$179.97
	Office Supplies	\$951.24
	Misc Expense	\$60.00
	Postage	\$89.00
	Utilities:	
	Electricity	\$1,216.17
	Heating Oil	\$1,733.55
	Propane	\$740.52
	Internet Provider	\$611.88
	Telephone	\$369.25
	Total Town Budgeted Expenses	\$12,907.57
	Other Expense: Landscaping funded by prior donations	\$1,038.19
	Total Library Expenses	\$13,945.76 \$13,945.76
	Operating Fund Balance as of 12/31/12	\$11,289.11

Restricted Funds

Archive Donations Fund	\$4,698.41
Archive New Building Donation Fund	\$1,000.57
Atkin's Trust	\$4,656.50
Bartram Consolidated Trust	\$12,216.61
RPL Building Fund	\$514.47
RPL General Purpose Fund	\$2,945.17
Orcutt Fund	\$1,077.70
Restricted Funds Balance as of 12/31/11	\$27,109.43

Respectfully submitted, Janice Weekes, Treasurer

ARCHIVES REPORT

2012 flew by on swift wings with the dawn of Richmond's two hundred sixty first year of incorporation being 2013. The forefathers would be so amazed at our progress!

First and foremost we wish to thank all who have so generously given to the Archives for preservation and conservation of historical materials. Unfortunately, on May 29, 2012 an electrical storm struck and the Archives dehumidifier burned out. Replacement was quickly ordered, locally, and arrived in two days at a cost of \$850. With a very generous donation we were fortunate to have a small amount left in our budget for the remainder of the year. In August, a lovely, generous gift was made to the Archives "donation fund" which serves the purposes of covering any amount over what the budget is and any item (s) that may be of use not included in the budget. Very grateful thanks to all who contribute to saving our heritage.

In March of 2012, a warrant article (#54) was placed by petition of 28 registered voters to request a piece of town property be designated for an Archive building. The article passed with no dissenting vote. No property has been designated.

In the fall of 2012 a new furnace was needed in the library and was installed in the entrance room of the basement. The materials from this room had to be removed to the Archives vault room which became seriously packed. There was also a huge influx of mice this fall. The library trustees have decided to put documents in Keene by Jan. 15, 2013 in a safe storage facility until a safe place which is more accessible, in Richmond, can be obtained.

Inquiries continue to come at various times concerning Richmond's history, also requests for genealogical information (about 50-50). Answers to inquiries will be handled in the best possible manner until there is a solution. The trustees are working with the directors of the Richmond Historical Society on many facets of our historical needs.

Please call 603-239-4598 or the Richmond Town Clerk's office 603-239-6202 for information.

Respectfully submitted,
Norma Thibodeau

Richmond Police Department
2012 ANNUAL REPORT

2012 was a busy year for the Richmond Police Department. Richmond residents witnessed officers from a variety of different police departments conducting traffic details. The details were part of a program to bring high speed internet to Richmond. The police department logged 1,157 detail hours. Officers from Richmond Police Department worked details both in Richmond, as well as in other area towns. The visible police presence was much higher this year than any other years. I want to thank the residents of Richmond for their patience as the work was being done throughout the Town of Richmond.

The Richmond Police Department purchased a new 2012 all- wheel drive Ford Police Interceptor to replace the 2006 Ford Crown Victoria, which was purchased by the Winchester Police Department. The Richmond Police Department has seen some changes in our staff. Officer Royce Pelkey was hired. Officer Pelkey is a resident of Richmond, NH, and a certified full-time police officer with many years of experience. The Richmond Police Department also gained Officer Scott Hurley. Officer Hurley is a full-time Sergeant for the Winchester Police Department and brings not only experience, but also his training expertise. Sergeant Hurley is a firearms expert and a tactical officer. Officer Pelkey and Officer Hurley are both veterans. Both Officer Nick Weeks and Lieutenant Andrew Wood continue to work for Richmond Police Department. Secretary Lynn Adams continues to be a great asset behind the scenes. Her hard work and dedication make the Department run smoothly.

The national tragedies of 2012 - the Sandy Hook Elementary School shooting and the Aurora, Colorado theater shootings, among others - have been a terrible reminder that anything can happen at a moment's notice. I will continue to work with residents to keep Richmond a safe and beautiful place to live.

Sincerely ,

Chief Brendan Adam Bosquet

Richmond Police Department

Richmond, NH.



Richmond Rescue Squad

Another year has quickly passed and your rescue squad responded to 38 medical / trauma emergencies and to 9 motor vehicle mishaps. A few more calls than last year but less motor vehicle crashes. We hope to see less traffic accidents every year.

Your rescue squad is composed 100% of volunteers. We need more! Please, come and see what we do. We will provide you the tools to become a pre-hospital care provider. Your knowledge will not only benefit your town but your family as well.

We thank the town and our families for their support so we may serve you.

Buzz Shaw

Terri O'Rorke

Lolita Shaw

Laureen Haynes

Heather Remick

Mike Bailey

Cookie Remick

Shayna Stoddard

Maureen Blackledge

Richmond 2012 Cemetery Report

Thank you to our maintenance crew for their hard work in keeping our Cemeteries looking nice.

Some of the things that were done are road repair and root removal in the Earl Howard & New South Cemeteries. Stone repairs in the Old South Cemetery and a split rail fence was installed around the Earl Howard Memorial Cemetery section three. The fence at the Middletown Cemetery was painted and signs were put up at the Cemeteries.

There were six burials and eight plots were sold.

Equipment that was purchased included two backpack leaf blowers, a sod cutter, a ground compactor and a garden dump cart.

The Benson and Aldrich Cemeteries were cleaned up and signs were purchased and put in place.

Thank you to the residents of Richmond for your support in providing the funds.

Respectfully submitted,

Marcia Lee
Beverly Hart
Geraldine Lutz

Cemetery Trustees

Conservation Commission



Richmond
New Hampshire

2012 Annual Report

The Richmond Conservation Commission held its regularly scheduled meetings, work sessions, and site reviews per request of the ZBA.

In February the commission started to reblaze the town forest boundary to mark the lines and recover the corners.

In a continuing effort to promote a more diverse early successional habitat within the Bennett Town Forest, the commission conducted a selective low volume foliar herbicide application to resprouted saplings on a 4.5 acre area within a former Red Pine plantation that was mowed in 2011. The commission intends to actively manage this area as shrub grassland habitat to enhance wildlife food and cover.

The commission developed the following mission statement:

“The conservation commission serves to protect, conserve, and promote the wise and intelligent use of the natural resources of Richmond, including the town forest lands, and to educate and assist the public with scientific, best management practices”

As a reminder, The Richmond Conservation Commission holds its regularly scheduled meeting on the 1st Thursday of every month at 7 pm at the Civil Defense Building unless otherwise posted.

Respectfully submitted,

Jeffery Taylor
Richard Drew
Gary Hebert
John Randall
Andrew Powers

RICHMOND PLANNING BOARD 2012 REPORT

Your Planning Board continued some projects and has started some others. We continued to work on updating the Zoning Ordinances, created a warrant article to that allows the Selectmen to establish a Capital Improvements Committee, approved a site plan for AT &T to construct a cell tower, another site plan for Camp Takoda, and approved tree cutting on the scenic roads in Richmond.

The Zoning ordinances being presented to the voters this year are the same as last year except we believe they are in a format that is easier to understand. There are a few minor modifications that were made after the public hearings were held in January.

The Planning Board felt that the Capital Improvements Program should be administered by a permanent committee. The Town agreed and voted to allow the Selectmen to appoint a committee which has done a very thorough job and has gotten input from all the town departments for their long range expenditures. This will allow the town to make plans and budget for things such as police cars, fire trucks, and town property improvements.

AT&T came to the Board in April with a site plan for a cell tower off Route 119 and Lang Road. This is the same site that US Cellular received approval for last year. Because of some changes to the plan AT &T needed a new approval which was granted in August.

Last year Cheshire County YMCA applied for site plan approval for construction of a new “village” as an upgrade to their current facility. The “village” consists of bunk houses, a bathroom and shower building, a pavilion, and a playing field. This is not an expansion of the camp but a modernization. After several public hearings the plan was approved and construction was completed in time for their summer sessions.

We also approved tree trimming/cutting for Public Service Company’s maintenance program on our town roads.

Butch Morin has been re-appointed by the Planning Board to the position of Commissioner to Southwest Regional Planning Commission. Butch will represent us at meetings of the Regional Planning Commission and report to us on their activities concerning new rules, laws, and available aid to town planning and zoning boards such as training or possible program funding.

Jon Pratt was elected to the Planning Board while Wes Vaughn and Bob Coy are our new alternate members. Deborah Boncal is the new Selectmen’s representative.

Several members of the Planning Board attended seminars and training sessions at the Local Government Center. This training is important to keep us informed of proper procedures and laws that help us to serve the town more efficiently and cooperatively.

Respectfully submitted,

Your Planning Board-Richard Drew, Chairman; Rick Lewis, Vice Chairman; Deborah Duffy, Secretary; Deborah Boncal Selectmen’s Representative; Norma Thibodeau, Jon Pratt, Lloyd Condon, Alternates: Bob Coy, Wes Vaughn, and Butch Morin.

ZONING BOARD OF ADJUSTMENT

Membership

Term Expires

Chair	Sandy Perry	4/2013
Vice-Chair	Alan Schmidt	3/2014
Members	Lloyd Condon	3/2013
	Kathy Mcwhirk	3/2015
	Theresa Morin	3/2014
	Marcus Beaugard, Alternate	3/2014
	Jean Tandy, Alternate	3/2015

<u>Board Action</u>	2009	2010	2011	2012
Special Exceptions				
<i>Granted/Denied</i>	1/0	1/0	1/0	0/1
Variances				
<i>Granted/Denied</i>	0/1	3/0	1/0	1/0
Appeal of Admin. Decision				
<i>Granted/Denied</i>	0/1	0/0	0/2	0/0
Equitable Waiver of Dimension				
<i>Granted/Denied</i>	0/0	0/0	0/0	1/0
Rehearing				
<i>Granted/Denied</i>	0/1	0/0	0/1	0/0
Withdrawn	0	0	2	0
TOTAL CASES:	4	4	7	3

The board members participated in one educational conference; sponsored by the LGC (Local Government Center) held in three evening sessions in Peterborough.

The board would like to express their gratitude for the continued support of the Richmond residents, as they perform in their volunteer capacities.

Respectfully submitted,

The Richmond ZBA

The Recreation Committee Annual Report



2012


This year the Recreation Committee held three events for the children of Richmond. The first party was our Easter Egg Hunt. It was a beautiful morning and the children all enjoyed the hunt for treat filled eggs, followed by hot chocolate and doughnuts.

Our next event was the Halloween Party. This is a longtime favorite and is always so much fun. The children came in costume and played many games and made a few crafts too. We all snacked on pizza and punch and had a great time.

To end the year we had our Christmas Party. The children were able to make and wrap a few gifts for their families or just enjoy making crafts with their friends. Again we had pizza and punch which is always a hit! We ended the night with a short movie and popcorn.

Thank you all for your help and support in making these parties such a success. Organizing and hosting these parties is always fun and rewarding, if anyone is interested in joining this committee or volunteering at the parties feel free to call me at 239-8997.

Sincerely,
Heather Remick



Recreation Committee

Forest Fire Warden's Report 2012

The 2012 Forest Fire season was a busy one. This was mainly due to the lack of snow the winter before. Dry conditions persisted all spring resulting in numerous fires throughout Cheshire County and all of the Northeast U.S. Richmond was not exempt from these.

Improperly disposed of ashes and dry subsurface fuels (roots) sparked a fire in Town that sprang up in a neighbors yard 2 days after the ashes were dumped.

Richmond Fire crews responded 3 separate times to extinguish a very stubborn underground fire at another residence. Cause was undetermined.

Surrounding Towns requested Richmond Fire to assist at some intense brushfires that they had as well. While not particularly large, under 10 acres in size, these fires were tough to fight due to air temp., fuel loads and terrain. Your Richmond Wildland Firefighters are some of the most committed and best trained men and women around. Surrounding Towns know this and routinely call us for equipment and Fire Fighters. I am proud to work beside each and every one.

Please remember that, unless there is at least 1" of snow, ALL outside burns require a permit regardless of whether it's raining or not. These are free of charge and available by calling the Warden at 239-6337.

Have a safe 2013 Fire season.

Ed Atkins – Fire Warden



Winchester/Richmond Solid Waste Management District 2012 Annual Report

Requirements of the Solid Waste District include the monitoring of the closed landfill. Items in the mandate from the Department of Environmental Services consist of testing of the surface water, groundwater and methane gas. Other duties include: survey settlement platforms, mowing twice a year, check and clean drainage swales, check for erosion (loam and seed if needed), ensure proper signage is in place around the perimeter. The D.E.S. Groundwater Management Permit was renewed this past year (every 5 years). Because all testing continues to yield good results the permit requirements will be less stringent and less costly.

The Transfer Station has seen some improvements over the past year, most notably drainage improvements by adding another catch basin and drainage pipes to divert water from the work area. All work was performed by the Highway Department including placement of 20 tons of hot top over the disturbed areas. The Brush Pit area was enlarged to make for a better traffic flow. A surprise this past year was less municipal solid waste (household rubbish) handled and shipped off site. A first since actual tonnage has been recorded (15+ years). On the negative side, a few patrons brought illegal materials to the brush pit, now all loads will be inspected. Only brush or slash under 5" and clean wood with a end cross section of 24" or less will be accepted. Painted, treated wood such as plywood, pressboard or pressure treated boards will not be accepted. **Please read the sign at the gate to the brush pit.**

The following is a list materials and approximate amounts handled at the Transfer Station:

Municipal Solid Waste (household rubbish)	1,565.88 tons	Glass	126.00 tons
Co-mingled (tin, aluminum, plastic)	44.05 tons	Metal	85.00 tons
Mixed paper including cardboard	165.97 tons	Tires	2.80 tons
Construction and Demolition debris	86.12 tons	Waste Oil	860.00 gal.
Textiles (Planet Aid containers)	6.10 tons	Compost	170.00 c.y.

No household hazardous waste will be accepted at the Transfer Station. Watch the Monadnock Shopper and Keene Sentinel for dates at the Keene facility where residents may drop off household hazardous waste free of charge.

Stickers to gain access to the facility are available at both Richmond and Winchester town halls, and at the Transfer Station. The cost is \$20.00 for the first household permit and \$1.00 for other vehicles at the same residence. The stickers are valid from October 1st through September 30th each year.

Transfer Station hours: **Tuesday 8-4, Thursday 8-7 and Saturday 8 - 5**
Phone: 239-8136

Respectfully submitted,
John E. Gamarlo,
Landfill Superintendent

**Beach Committee Report
2012**

At this time the Beach Committee is in transition. We thank Kathleen and Walden Whitham for their many years of dedicated service. The new appointees to the Beach Committee are Sally Morton, Elaine Moriarty and Patrick Bischof. We hope to make minor improvements to the aesthetics of the beach area. There will also be brief, impromptu environmental lessons for any child that wishes to participate, concerning everything you want to know about ponds and the creatures that inhabit them. We look forward to serving you and welcome any suggestions. Please feel free to contact any of us, (603) 239-4031.

Respectfully submitted,
Elaine Moriarty
Sally Morton
Patrick Bischof



The Richmond Agricultural Commission took root at the town meeting in March 2011. The Commission supports the Town's Master Plan by providing a positive way for the governing bodies of the town to consider the effects on agriculture before taking action.

The purpose of the Agricultural Commission is to protect and sustain agricultural lands, preserve the Town's rural character, provide a voice for farmers and encourage agriculture-based businesses. The Agricultural Commission has no regulatory authority or enforcement powers. It serves as an information bridge between farmers and the non-farming public.

Meetings are held on the first Thursday of the month at 6 p.m. in the Civil Defense Building. All are welcome to attend.

The Richmond Agricultural Commission has accomplished the following:

- Regular monthly contributions to the Richmond Rooster with informative articles/helpful hints regarding topics of agricultural interests

- Provided reference materials relating to agriculture through the Richmond Public Library

- Sponsored our first annual garden tour in August 2012

- Co-sponsored, with the Richmond Historical Society, a potluck supper featuring Rebecca Rule. New England storyteller, in November 2012

- Created a Facebook page for Richmond photographers to submit favorite photos taken in Richmond.

Current members: Heather Canfield, Sandy Holbrook, Claire Jahnke, Theresa Majoy, Wes Vaughan

Park Committee 2012 Annual Report

By Marcus Beauregard

The basketball court was used a lot this summer. I left one old basketball at the court it wasn't the best but it did bounce (ha ha), eventually the kids would leave their own balls at the court. For most of the summer there were up to 4 basketballs I would find them all over the place, I guess the kids would rather go looking for the balls than just leaving them near the court. This year I will purchase a new basketball that will stay at the court. What I plan to do is find, buy or build a box to put the b-balls in and leave it at the southern end of the court during the warm months. Some more painting is needed on the basketball back boards and supports.

I took over the mowing of the lawns and field. I asked our road agent Mark Beal if he could bring a couple loads of fill to put on the edge of the field so I could use it to fill in some of the holes with my tractor. The baseball fence needs a little help some small trees are growing into it, and wire ties are needed to secure the fence to the poles. One of the dug outs leans out a little and needs to have that support reset back into place.

I noticed that one of the big trees behind the pavilion had died and was leaning towards the building. It was more than I could handle so I asked Mark Beal if he could look at it and see what he could do. A few days later Mark and John Holman brought in a bucket truck, cut the tree down and did some trimming on a few other trees that was needed. Everything was cleanup and the wood was taken to the town barn.

I worked on the horseshoe pits a little bit, just added some sand and raked them out cleaned up the area. The telephone poles that were lying on the ground are gone. I used two of them one on each end of the horseshoe pits sort of a bumper for runaway shoes.

The swing set will be getting some new chains and seats this coming year and the ground under the swings will be dug up and replaced with new material. The horse spring also needs to be reset to be safe to use.

I got a lot of compliments from many people on how nice the park looked and received thanks from teenagers for getting the basketball court back in useable condition so they have a place to play. The lawn around the pavilion was cut on a regular basis along with the playgrounds and the field. I get a little help now and then from the road agent Mark Beal, the Fire Dept. and other folks.

I want to thank everybody who helped me out this past year. The 2013 summer season will be here soon. If you would like to volunteer some of your time at the park, give me a call 603-239-8483

Management Summary

2012 Richmond Building Committee – 2012 Annual Report

Neil Moriarty 01/16/13

Your Committee:

**John Boccalini, Kim Mattson¹ Neil Moriarty², Sandy Perry, Norma Thibodeau
1=Secretary 2=Chair**

I. Objective: To review the government building requirements for town of Richmond for next 10 years (2013-2023). To insure that this committee was not considered to be an extension of past efforts – the committee name was altered --2012 Richmond Building Committee (2012RBC)

II. Approach / Scope: From spring to late fall of 2012, the committee interviewed the Richmond departments that required office (or other space) space and or parking space. The idea being to determine current and future needs. Additionally, a meeting was held for public input into the requirements.

III. Recommendations

III. A. Purchase the property adjacent (bounds on South and West) to the Veteran's (Vet's) Hall In Fiscal Year (FY) 2013 -- MAP 408 LOT 49 See Note 1 and enclosed picture

The expansion at the Vet's Hall is the right way to go to resolve the logistic issues facing Richmond Town Buildings. MAP 408 LOT 49 would provide for expansion and an improved Richmond town facility. Currently it is available at a more than reasonable price. Short of starting over at a completely new building arrangement – which would certainly be much more expensive in most any configuration; the expansion of the Vet's facility is the right way to go. Aside from the property purchase – there is no rush to proceed.

III. B. Purchase of Drapes for the Veteran's Hall in FY 2013

Few would disagree that the acoustics at the Veteran's Hall is extremely poor for any meeting involving less than a full house. Your committee believes, (partly due to the results of the Vet's hall Aides Quilt Display in 2012), the addition of drapes would be an adequate remedy. The drapes would cover the main hall windows and the wall behind the stage.

III.C. Move the Meetings out of the Civil Defense Building (CDB) – Back to the Veteran's Hall

A past select board decision moved many town committee meetings to the CDB – this was the result of heating expense at the Vet's hall. With the improved heating at the Vet's hall this decision may no longer be valid. The movement of meetings to the Vet's hall will improve parking at and around the firehouse; and maybe just as important justify improvement to the Vet's hall – including state of the art computer technology. This recommendation requires a change in the use of the Vet's hall to include allowing for tables and chairs for a Planning board meeting to be considered part of the Vet's hall standard configuration

Note 1. In the interest of full disclosure, Kim Mattson is the mother of the current owner Airial B Sillanpaa.

Proposed Property Purchase



4.6 ac

**Memorial Park and Elect. Bld.
1.18 Ac**

**Vets
Hall**

Bullock Rd.

Old Homestead Highway (Rte. 32)

TOWN CLERK'S REPORT ON VITAL STATISTICS
Year Ending December 31, 2012

Births

<u>Child's Name</u>	<u>Birth Date</u>	<u>Birth Place</u>	<u>Parents' Names</u>
Williams, Camden Jacob	01/02/2012	Keene, NH	Williams, Richard Ricciardi, Erin
Ward-White, Maleah Amie	01/21/2012	Keene, NH	White, Kevin Ward, Savannah
Calderon, Kalvin Ezequiel	04/19/2012	Peterborough, NH	Calderon, Daniel Calderon, Christina
Bailey, Jaxon Thomas	04/25/2012	Keene, NH	Bailey, Michael Bailey, Christy
Grinstead, Elise Noelle	04/27/2012	Keene, NH	Grinstead, Christopher Grinstead, Amanda
Smith, Matthew Cain	06/15/2012	Keene, NH	Smith, Adam Smith, Cynthia
Morin, Spencer Zackary	07/17/2012	Peterborough, NH	Morin Jr, Steven Morin, Alana
Odman, Eilen Cassidy	07/31/2012	Keene, NH	Odman, Matthew Mason, Emily
Leblanc, Chloe Jordan	08/03/2012	Keene, NH	Leblanc, Michael Leblanc, Kristen
Leblanc, Christian James	09/08/2012	Keene, NH	Leblanc, Tiffany
Martin, Mason Alexander	10/03/2012	Keene, NH	Martin, Kevin Grout, Breana
Pratt Jr, Jonathan Paul	10/08/2012	Keene, NH	Pratt, Jonathan Reynolds, Nicole
Pratt, Gunnar Paul	10/09/2012	Keene, NH	Pratt, Jonathan Reynolds, Nicole

Naso, Ella Louise	10/23/2012	Keene, NH	Naso, John Naso, Megan
Patnode, Kiyah Marie Lin	12/10/2012	Keene, NH	Patnode, Shane Nash, Ashley
Cooper, Chase William	12/15/2012	Keene, NH	Cooper, Russell Roberts, Sabrina
Wunschel, Carter Terrell	12/21/2012	Keene, NH	Wunschel, Christopher Dupont, Brittany

Deaths

<u>Decedent's Name</u>	<u>Date of Death</u>	<u>Place of Death</u>	<u>Parents' Names</u>
Calzini, Joseph	01/12/2012	Winchester	Calzini, Aldo Budriesi, Mary
O'Mara, Ethel	03/03/2012	Richmond	O'Neill, Anthony Coady, Margaret
Hill, Thomas	04/22/2012	Peterborough	Hill, Patrick Garvin, Ethel
Briggs, Kenneth	06/23/2012	Richmond	Briggs, Ralph Styles, Blanche
Jarecki, Michael	10/22/2012	Richmond	Jarecki, Vincent Black, Irene
Brewer, Geraldine	10/27/2012	Richmond	Doolittle, Forrest Patnaude, Elsie
Stilwell, Dorothy	11/18/2012	Keene	Wellar, Julias Vandenburg, Mae
MacNeil, Chad	11/20/2012	Lebanon	MacNeil, Don MacPherson, Marina
Sullivan, William	11/28/2012	Richmond	Sullivan, William Austin, Alice
Pratt Jr, Jonathan	12/31/2012	Richmond	Pratt Sr, Jonathan Reynolds, Nicole

Marriages

<u>Names</u>	<u>Place of Residence</u>	<u>Date of Marriage</u>
Brake, Stephen M	Richmond	08/11/2012
Trombley, Kelsey M	Richmond	
Lapp, John J	Richmond	10/20/2012
Hebert, Lindsay R	Richmond	

Respectfully submitted,
Annette Tokunaga
Town Clerk

**TOWN CLERK'S RECEIPTS
2012**

I hereby submit my report of receipts for January 1, 2012 through December 31, 2012.

\$ 100.00	Check Penalties
869.75	Copy Machine
2,340.00	Dog Licenses
613.00	Dog Penalties
0.00	Filing Fees
135.00	Marriage Licenses
15.25	Misc.
153,411.17	Motor Vehicles Registration Fees
101.64	Boat Registration Fees
4,030.00	Municipal Agent Fees
0.00	Subdivision Regulations
110.00	Tax Liens & UCC's
4,846.00	Transfer Station Fees
150.00	Vital Search Fees
30.00	Zoning Ordinances
\$166,751.81	TOTAL REMITTED TO TREASURER

Respectfully submitted,
Annette Tokunaga
Town Clerk

**THE STATE OF NEW HAMPSHIRE
TOWN OF RICHMOND
SPECIAL TOWN MEETING RESULTS
JUNE 21, 2012**

A special town meeting was held at the Veterans Memorial Hall in Richmond, NH on Thursday, the 21st of June 2012.

Seated at the table in front of the stage were: Sandra Gillis and Marie Knowlton, Selectboard; Joseph Hoppock, legal counsel for the Town of Richmond; Annette Tokunaga, Town Clerk. Peter Majoy, Moderator, stood at the podium.

The meeting was called to order at 4:00 PM by Mr. Majoy.

On behalf of Richmond Chief of Police Brendan Bosquet, Ms. Gillis recognized Andrew Bednar for his recent heroic actions.

Article 1. To see if the voters will authorize the Selectmen to borrow 80% of the \$879,000 appropriated at the annual town meeting on March 17, 2012 warrant article 39, not to exceed \$703,200, to replace the Fay Martin Bridge; and further to authorize the Selectmen to issue and negotiate such bonds or notes and to determine the rate of interest thereon. Said bond or note is intended to be paid by the reimbursement received by NH DOT Bridge Aid. Recommended by the Selectmen. 2/3 vote required.

Discussion was opened by Ms. Gillis. The following people approached the microphone with questions and/or comments: Gene Wojciechowski (non-voter); Elmer Allen Holbrook Jr. (voter); William Sullivan (voter); Bryce Daugherty (voter); Sandra Perry (voter).

A motion was made to end discussion. The motion was seconded. The motion passed at 4:26 PM.

Prior to commencing with the vote, Mr. Majoy opened the ballot box and showed that the ballot box was empty. Mr. Majoy returned the ballot box key to Ms. Tokunaga.

At 8:00 PM, the polls were closed. Counting of the votes commenced.

At 8:32 PM, Mr. Majoy announced the results. Of the 771 registered voters on the checklist, 353 voters voted.

Article 1 passed by secret Yes/No ballot vote: 260 Yes; 93 No.

Respectfully submitted,

Annette Tokunaga
Richmond Town Clerk
June 25, 2012

Richmond
Expanded Owner Index Sorted by Map/Lot/Sub

Owner	Map	Lot	Sub	Location	Use	Acres	Cards	Land	Buildings	Total
PSNH	00088B	00DPTL	000000	TOWN WIDE	UTILTY	0.000	1	0	1,212.100	1,212.100
MCCALL, ED & HEATHER R CANFIEL	000201	000001	000000	111 OLD HOMESTEAD HWY	IF RES	28.000	1	39,924 sq	226,200	266,124
TOWN OF RICHMOND	000201	000002	000000	105 OLD HOMESTEAD HWY	EXEMPT	0.870	1	38,600	128,300	166,900
TOWN OF RICHMOND	000201	000003	000000	OLD HOMESTEAD HWY	EXEMPT	1.600	1	41,200	1,300	42,500
PECK, JOHN	000201	000004	000000	OLD HOMESTEAD HWY	IF RES	6.600	1	38,500	0	38,500
TOWN OF RICHMOND	000201	000005	000000	OLD HOMESTEAD HWY	EXEMPT	46.000	1	87,200	0	87,200
STRELITZ, PAMELA	000201	000006	000000	57 OLD HOMESTEAD HWY	IF RES	51.40	1	46,400	149,000	195,400
SHAW III, HERBERT & LOLITA	000201	000007	000000	29 OLD HOMESTEAD HWY	2F RES	8.100	1	59,400	273,200	332,600
BREWER, GERALDINE	000201	000008	000000	3 OLD HOMESTEAD HWY	2F RES	1.000	1	42,500	117,400	159,900
RICHMOND COMMUNITY CHURCH, CO	000201	000009	000000	FITZWILLIAM ROAD	IF RES	1.400	1	3,500	0	3,500
KRUSE, KIP R	000201	000010	000000	26 FITZWILLIAM ROAD	IF RES	1.200	1	36,600	105,600	142,200
DICKINSON, RICHARD & ALICE	000201	000011	000000	62 FITZWILLIAM ROAD	IF RES	8.200	1	54,500	146,400	200,900
TOWN OF RICHMOND	000201	000012	000000	62 FITZWILLIAM ROAD	EXEMPT	19.000	1	84,300	14,300	98,600
MERRIFIELD, JERALD & SUSAN	000201	000013	000000	90 FITZWILLIAM ROAD	IF RES	2.700	1	42,800	136,200	179,000
JAHNKE, CLAIRE & KLAUS	000201	000014	000000	116 FITZWILLIAM ROAD	IF RES	3.000	1	41,300	97,400	138,700
POPOLO, NICHOLAS R	000201	000015	000000	122 FITZWILLIAM ROAD	IF RES	1.760	1	39,400	146,300	185,700
PACKARD, ROBERT	000201	000016	000000	40 FOND WOODS ROAD	IF RES	27.600	1	40,988 sq	148,300	189,288
MERRIFIELD, JERALD & SUSAN	000201	000017	000000	FITZWILLIAM ROAD	IF RES	17.000	1	53,400	0	53,400
HILL JR, ROY & MELISSA; HILL L	000201	000018	000000	95 FITZWILLIAM ROAD	IF RES	4.200	1	44,900	86,100	131,000
BAUSE, CHRISTOPHER & PAMELA	000201	000019	000000	75 FITZWILLIAM ROAD	IF RES	3.200	1	45,500	94,300	139,800
MORRIS, SARAH B	000201	000020	000000	FITZWILLIAM ROAD	IF RES	10.700	1	11,100	91,900	103,000
YANCA, CHESSIE COUNTY	000201	000021	000000	EXEMPT	EXEMPT	0.000	0	0	0	0
YANCA, CHESSIE COUNTY	000201	000022	000000	CAMP TAYLOR ROAD	EXEMPT	6.900	1	37,400	0	37,400
TOWN OF RICHMOND	000201	000023	000000	FITZWILLIAM ROAD	EXEMPT	16.000	1	55,000	0	55,000
SWANSON JR, JAMES & SAMANTHA	000201	000024	000000	FITZWILLIAM ROAD	EXEMPT	0.800	1	3,100	0	3,100
MACE, KELLIE J	000201	000025	000000	41 FITZWILLIAM ROAD	IF RES	7.000	1	47,100	149,700	196,800
MORRIS ET AL, STEVEN R	000201	000026	000000	37 FITZWILLIAM ROAD	2F RES	1.800	1	39,700	168,300	208,000
GALLAGHER, STEVEN & DIANA	000201	000027	000000	25 FITZWILLIAM ROAD	IF RES	1.200	1	44,700	167,900	212,600
RICHMOND COMMUNITY CHURCH, CO	000201	000028	000000	19 FITZWILLIAM ROAD	IF RES	4.000	1	46,900	206,500	253,400
KIMBALL, PETER	000201	000029	000000	3 FITZWILLIAM ROAD	EXEMPT	0.310	1	27,200	295,500	322,700
BURNS, RANDALL	000201	000030	000000	28 ATHOL ROAD	IF RES	5.100	1	46,400	282,200	328,600
ATKINS, EDWARD	000201	000031	000000	27 ATHOL ROAD	IF RES	6.800	1	48,900	109,100	158,000
MOUNTFORD III, JAMES & HEATHER	000201	000032	000000	19 ATHOL ROAD	IF RES	0.490	1	32,000	62,600	94,600
BANNISTER, JOSEPH E & BONNIE L	000201	000033	000000	15 ATHOL ROAD	IF RES	0.830	1	38,100	95,200	133,300
TOWN OF RICHMOND	000201	000034	000001	ATHOL ROAD	IF RES	7.300	1	49,700	94,600	144,300
BUGATCH, SHARON N	000201	000035	000000	11 ATHOL ROAD	EXEMPT	0.300	1	2,300	0	2,300
BREWER, ARLENE W	000201	000036	000000	8 WINCHESTER ROAD	IF RES	2.000	1	41,800	112,300	154,100
PRIDE, JEFFREY E	000201	000037	000000	18 WINCHESTER ROAD	IF RES	1.500	1	41,100	213,100	254,200
TOWN OF RICHMOND	000201	000038	000000	WINCHESTER ROAD	EXEMPT	1.200	1	40,700	85,200	125,900
PINARD, PETER	000201	000039	000000	WINCHESTER ROAD	IF RES	0.860	1	19,700	0	19,700
ISLAND TIME LTD	000201	000040	000000	WINCHESTER ROAD	IF RES	7.400	1	567 sq	0	567
COUCHON, ROBERT D	000201	000041	000000	WINCHESTER ROAD	IF RES	8.100	1	621 sq	0	621
PUZZO, SALVATORE & CARMELA	000201	000042	000000	80 WINCHESTER ROAD	IF RES	4.200	1	18,900	200	19,100
PEARSALL, WILLIAM	000201	000043	000000	WINCHESTER ROAD	IF RES	12.920	1	67,800	156,600	224,400
PEARSALL, WILLIAM	000201	000044	000000	WINCHESTER ROAD	IF RES	37.500	1	1,456 sq	0	1,456
PEARSALL, WILLIAM	000201	000045	000000	BACKLAND	IF RES	11.000	1	10,900	0	10,900
PEARSALL, WILLIAM	000201	000046	000000	WINCHESTER ROAD	IF RES	31.000	1	1,097 sq	107,500	108,597
PEARSALL, WILLIAM	000201	000047	000000	BACKLAND	IF RES	7.400	1	148 sq	0	148
RICC, FRANK & JANE P JILLSON	000201	000048	000000	WINCHESTER ROAD	IF RES	3.500	1	37,700	0	37,700
ROMANO, GERALD & CATHERINE	000201	000049	000000	47 WINCHESTER ROAD	IF RES	3.000	1	34,600	112,400	147,000
JETTIE, NATHAN A & KRISTIN A	000201	000050	000000	WINCHESTER ROAD	IF RES	16.000	1	40,700 sq	139,500	180,200
CLIPPER, PAUL	000201	000051	000000	WINCHESTER ROAD	EXEMPT	3.000	1	83,300	0	83,300
TOWN OF RICHMOND	000201	000052	000000	WINCHESTER ROAD	EXEMPT	0.250	1	27,000	0	27,000
TOWN OF RICHMOND	000201	000053	000000	WINCHESTER ROAD	EXEMPT	0.350	1	24,900	74,800	99,700
TOWN OF RICHMOND	000201	000054	000000	WINCHESTER ROAD	EXEMPT	1.000	1	63,800	277,000	340,800

Owner	Map	Lot	Sub	Location	Use	Acres	Cards	Land	Buildings	Total
TOWN OF RICHMOND	000201	000055	000000	15 WINCHESTER ROAD	EXEMPT	0.650	1	35,200	60,600	95,800
SHAY McDONALD ENTERPRISES, LLC	000201	000056	000000	3 WINCHESTER ROAD	COMIN	0.820	2	60,000	197,200	257,200
SHAY McDONALD ENTERPRISES, LLC	000201	000057	000000	OLD HOMESTEAD HWY	IF RES	0.470	1	400	0	400
BREWSTER, KEVIN & MARY	000201	000058	000000	10 OLD HOMESTEAD HWY	IF RES	0.800	1	33,200	123,600	156,800
QUAKER FELLOWSHIP (CEMETERY)	000201	000059	000000	QUAKER CEMETERY	EXEMPT	1.700	1	32,200	800	32,200
TOWN OF RICHMOND	000201	000060	000000	AMIDON PARK	EXEMPT	0.670	1	34,300	102,600	138,100
PEARSALL, WILLIAM & ELIZABETH	000201	000061	000000	20 OLD HOMESTEAD HWY	IF RES	65.000	1	35,500	0	3,301
PEARSALL, WILLIAM	000201	000062	000000	OLD HOMESTEAD HWY	IF RES	5.300	2	44,400	127,200	171,600
PEARSALL, ANDREW T. & MELISSA	000201	000063	000000	44 OLD HOMESTEAD HWY	IF RES	5.100	1	42,000	70,100	112,100
BOUDREAU, JOHN & LYNN	000201	000064	000000	64 OLD HOMESTEAD HWY	IF RES	5.300	1	48,800	197,600	246,400
HASKINS, TERENCE & REBECCA	000201	000065	000000	66 OLD HOMESTEAD HWY	IF RES	6.200	1	45,700	127,600	173,300
BRITTON, LISA L.	000201	000066	000000	70 OLD HOMESTEAD HWY	IF RES	36.000	1	53,400 ca	188,800	242,200
SCANLAN, TIMOTHY & LORI	000201	000067	000000	OLD HOMESTEAD HWY	EXEMPT	1.200	1	3,500	0	3,500
NEW HAMPSHIRE, STATE OF	000202	000068	000000	POND WOODS ROAD	IF RES	69.000	1	126,100	0	126,100
YMCA, CHESHIRE COUNTY	000202	000069	000000	POND WOODS ROAD	EXEMPT	0.110	1	47,700	24,900	72,600
BISGHOFF, PATRICK D.	000202	000070	000000	POND WOODS ROAD	EXEMPT	35.000	1	181,900	16,800	198,700
YMCA, CHESHIRE COUNTY	000202	000071	000000	BACKLAND	EXEMPT	9.300	1	9,300	0	9,300
YMCA, CHESHIRE COUNTY	000202	000072	000000	BACKLAND	EXEMPT	13.000	1	12,700	0	12,700
YMCA, CHESHIRE COUNTY	000202	000073	000000	BACKLAND	EXEMPT	11.300	1	11,200	0	11,300
YMCA, CHESHIRE COUNTY	000202	000074	000000	BACKLAND	EXEMPT	2.700	1	77,800	0	77,800
YMCA, CHESHIRE COUNTY	000202	000075	000000	POND WOODS ROAD	EXEMPT	0.250	1	86,900	0	86,900
YMCA, CHESHIRE COUNTY	000202	000076	000000	POND WOODS ROAD	EXEMPT	0.130	1	86,300	0	86,300
YMCA, CHESHIRE COUNTY	000202	000077	000000	POND WOODS ROAD	EXEMPT	0.130	1	86,300	0	86,300
TOWN OF RICHMOND	000202	000078	000000	POND WOODS ROAD	EXEMPT	0.050	1	134,900	0	134,900
TOWN OF RICHMOND	000202	000079	000000	POND WOODS ROAD	EXEMPT	0.070	1	145,000	0	145,000
TOWN OF RICHMOND	000202	000080	000000	POND WOODS ROAD	EXEMPT	0.090	1	155,000	0	155,000
TOWN OF RICHMOND	000202	000081	000000	POND WOODS ROAD	EXEMPT	0.170	1	160,800	0	160,800
TOWN OF RICHMOND	000202	000082	000000	POND WOODS ROAD	EXEMPT	0.170	1	77,000	0	77,000
YMCA, CHESHIRE COUNTY	000202	000083	000000	POND WOODS ROAD	IF RES	0.210	1	113,800	38,400	152,200
BUDJA, FRANK & CYNTHIA	000202	000084	000000	POND WOODS ROAD	EXEMPT	0.150	1	86,000	0	86,000
YMCA, CHESHIRE COUNTY	000202	000085	000000	POND WOODS ROAD	EXEMPT	0.090	1	105,900	30,500	136,400
HAMAN, MICHAEL & LAUREN S. REE	000202	000086	000000	POND WOODS ROAD	IF RES	0.140	1	120,600	30,300	150,900
MCWHIA, WILLIAM	000202	000087	000000	POND WOODS ROAD	IF RES	0.170	1	123,300	46,400	169,700
HAYERSAT, ERIC J & PATRICIA J	000202	000088	000000	POND WOODS ROAD	EXEMPT	8.100	1	291,800	0	291,800
YMCA, CHESHIRE COUNTY	000202	000089	000000	BACKLAND	EXEMPT	0.880	1	0	0	0
YMCA, CHESHIRE COUNTY	000202	000090	000000	CAMP TAKODAH ROAD	EXEMPT	34.000	26	908,700	1,827,500	2,736,200
YMCA, CHESHIRE COUNTY	000202	000091	000000	ATHOL ROAD	EXEMPT	0.760	1	31,700	0	31,700
TOWN OF RICHMOND	000202	000092	000000	ATHOL ROAD	IF RES	1.200	1	34,700	0	34,700
HEISE, ROY & SHIRLEY	000202	000093	000000	ATHOL ROAD	IF RES	69.000	3	299,300	555,000	854,300
HANNON, LISA	000202	000094	000000	4 SHIR-ROY CAMPGROUND	IF RES	0.000	1	4,100	4,100	4,100
QUINLAN, DOUG	000202	000095	000000	5 SHIR-ROY CAMPGROUND	IF RES	0.000	1	0	5,000	5,000
PULTORAK, CHESTER	000202	000096	000000	7 SHIR-ROY CAMPGROUND	IF RES	0.000	1	0	4,900	4,900
PARMAN, JUDI	000202	000097	000000	11 SHIR-ROY CAMPGROUND	IF RES	0.000	1	0	1,900	1,900
ACKROYD, DAWN	000202	000098	000000	13 SHIR-ROY CAMPGROUND	IF RES	0.000	1	0	5,000	5,000
MOQUIN, JOHN	000202	000099	000000	17 SHIR-ROY CAMPGROUND	IF RES	0.000	1	0	3,800	3,800
LAFRENIERE, SANDY	000202	000100	000000	23 SHIR-ROY CAMPGROUND	IF RES	0.000	1	0	3,800	3,800
COBB, LISA	000202	000101	000000	25 SHIR-ROY CAMPGROUND	IF RES	0.000	1	0	6,000	6,000
JAMES, STEVEN	000202	000102	000000	27 SHIR-ROY CAMPGROUND	IF RES	0.000	1	0	3,300	3,300
HAGGETT, STEVE	000202	000103	000000	30 SHIR-ROY CAMPGROUND	IF RES	0.000	1	0	4,700	4,700
MOODY, CHRIS	000202	000104	000000	33 SHIR-ROY CAMPGROUND	IF RES	0.000	1	0	5,900	5,900
KAUBACK, JERRY	000202	000105	000000	35 SHIR-ROY CAMPGROUND	IF RES	0.000	1	0	4,500	4,500
MACGOROBSKI, EDWARD	000202	000106	000000	R1 SHIR-ROY CAMPGROUND	IF RES	0.000	1	0	2,900	2,900
DOMAN, SHIRLEY	000202	000107	000000	M1 SHIR-ROY CAMPGROUND	IF RES	0.000	1	0	5,000	5,000
FRASHER, KATHLEEN	000202	000108	000000	R4 SHIR-ROY CAMPGROUND	IF RES	0.000	1	0	3,900	3,900
MACGOROBSKI, DEBRA	000202	000109	000000	R9 SHIR-ROY CAMPGROUND	IF RES	0.000	1	0	2,700	2,700
BURKE, GARY	000202	000110	000000	R10 SHIR-ROY CAMPGROUND	IF RES	0.000	1	0	5,300	5,300
BELANGER, LARRY	000202	000111	000000	R11 SHIR-ROY CAMPGROUND	IF RES	0.000	1	0	400	400

Owner	Map	Ltd	Sub	Location	Use	Acres	Cercls	Land	Buildings	Total
LAPIERRE, WAYNE	000202	000027	000021	G1 SHIR-ROY CAMPGROUND	IF RES	0.000	1	0	3,200	3,200
VERVILLE, DONALD	000202	000027	000022	G3 SHIR-ROY CAMPGROUND	IF RES	0.000	1	0	5,600	5,600
ACTIO, RICH	000202	000027	000023	G9 SHIR-ROY CAMPGROUND	IF RES	0.000	1	0	4,500	4,500
REARDON, RITA	000202	000027	000024	B8 SHIR-ROY CAMPGROUND	IF RES	0.000	1	0	3,700	3,700
JAMESON, HAZEL	000202	000027	000025	B12 SHIR-ROY CAMPGROUND	IF RES	0.000	1	0	3,600	3,600
DESSOISERS, JOANNE	000202	000027	000026	B15 SHIR-ROY CAMPGROUND	IF RES	0.000	1	0	6,800	6,800
BASSETT, THEO	000202	000027	000027	S2 SHIR-ROY CAMPGROUND	IF RES	0.000	1	0	3,700	3,700
HUNTER, GREG	000202	000027	000028	S4 SHIR-ROY CAMPGROUND	IF RES	0.000	1	0	3,700	3,700
OTLOUL, SHIRLEY	000202	000027	000029	S5 SHIR-ROY CAMPGROUND	IF RES	0.000	1	0	4,100	4,100
WALSH, DENNIS	000202	000027	000030	F17 SHIR-ROY CAMPGROUND	IF RES	0.000	1	0	5,100	5,100
POTTER, GEORGE	000202	000027	000031	F19 SHIR-ROY CAMPGROUND	IF RES	0.000	1	0	5,200	5,200
MERRILL, GERALD	000202	000027	000032	F20 SHIR-ROY CAMPGROUND	IF RES	0.000	1	0	4,400	4,400
HEISE, ROY & SHRLEY	000202	000028	000000	ATHOL ROAD	IF RES	28.000	1	190,800	2,600	193,400
YMCA, CHESSIRE COUNTY	000202	000029	000000	BACKLAND	EXEMPT	12.900	1	241,600	0	241,600
YMCA, CHESSIRE COUNTY	000202	000030	000000	BACKLAND	EXEMPT	19.000	1	23,900	0	23,900
TOWN OF RICHMOND	000202	000031	000000	ATHOL ROAD	EXEMPT	130.000	1	192,300	0	192,300
TOWN OF RICHMOND	000202	000032	000000	ATHOL ROAD	EXEMPT	2.700	1	42,800	1,300	44,100
TARBOX, ROBERT C & CHERYL A	000202	000033	000000	139 ATHOL ROAD	IF RES	3.800	1	44,400	73,400	117,800
TOWN OF RICHMOND	000202	000034	000000	135 ATHOL ROAD	IF RES	0.610	1	34,400	69,900	104,300
TOWN OF RICHMOND	000202	000035	000000	OLD HOMESTEAD HWY	EXEMPT	0.730	1	20,900	5,300	26,200
WILBUR, JR., EARL E. & DEBORAH	000202	000036	000000	129 ATHOL ROAD	IF RES	1.300	1	40,800	55,700	96,500
HAUGHT, ROBERT & ANNA	000202	000037	000000	121 ATHOL ROAD	IF RES	4.000	1	47,700	99,300	147,000
HEISE, ROY & SHRLEY	000202	000038	000000	ATHOL ROAD	IF RES	2.900	1	36,700	36,700	73,400
ROBERT E. WEBER REVOCABLE TRU	000202	000039	000000	34 QUAKER LANE	IF RES	8.800	1	34,835 sq	0	34,835
ROBERT E. WEBER REVOCABLE TRU	000202	000040	000000	58 QUAKER LANE	UNMNG	18.000	1	3,425	0	3,425
LEWIS, MARTIN R. & MARCIA E	000202	000041	000000	58 QUAKER ROAD	IF RES	48.100	1	1,415 sq	0	1,415
ISLAND TIME LTD	000202	000042	000000	QUAKER LANE	IF RES	15.000	1	15,300	0	15,300
ROBERT E. WEBER REVOCABLE TRU	000202	000043	000000	QUAKER LANE	IF RES	14.100	1	36,317 sq	247,600	263,917
WATSON, DEBORAH L	000202	000044	000000	87 ATHOL ROAD	IF RES	2.800	1	45,200	96,100	141,300
REAL MARK & APRIL	000202	000045	000000	79 ATHOL ROAD	IF RES	1.800	1	41,500	123,000	164,500
US BANK NATIONAL ASSOC	000202	000046	000000	63 ATHOL ROAD	IF RES	1.700	1	41,400	84,400	125,800
DUPUIS, ARTHUR A	000202	000047	000000	59 ATHOL ROAD	IF RES	0.400	1	32,000	45,100	77,100
LEWIS TRUSTEE, ROBERT V.	000202	000048	000000	49 ATHOL ROAD	IF RES	2.900	1	43,100	84,100	127,200
LEWIS TRUSTEE, ROBERT V.	000401	000001	000000	ATHOL ROAD	IF RES	11.900	1	35,895 sq	0	35,895
GOODELL, FREDA & GILBERT	000401	000002	000000	BACKLAND	IF RES	17.000	1	374 sq	0	374
FALLS BROOK TRUST	000401	000003	000000	BACKLAND	IF RES	74.000	1	5,415 sq	0	5,415
FALLS BROOK TRUST	000401	000004	000000	BACKLAND	IF RES	45.000	1	1,017 sq	0	1,017
FALLS BROOK TRUST	000401	000005	000000	BACKLAND	IF RES	9.700	1	225 sq	0	225
FALLS BROOK TRUST	000401	000006	000000	BACKLAND	IF RES	10.600	1	368 sq	0	368
VANDOVER, MARK & DIANE, TRUSTEE	000401	000007	000000	DEAN FARM ROAD	UNMNG	190.500	1	13,792 sq	0	13,792
CYR FAMILY LTD PARTNERSHIP	000401	000008	000000	DEAN FARM ROAD	IF RES	67.600	1	2,757 sq	0	2,757
RICHMOND REALTY TRUST	000401	000009	000000	DEAN FARM ROAD	IF RES	63.000	1	3,566 sq	0	3,566
BROWN, 2002 REVOCABLE TRUST, M	000402	000001	000000	MARTIN COOK ROAD	IF RES	48.000	1	93,600	129,500	223,100
BALLOU TRUSTEE, JOSEPH F	000402	000002	000000	MARTIN COOK ROAD	IF RES	108.000	1	8,299 sq	0	8,299
BANK OF AMERICA, NA & HAMILTON	000402	000003	000000	BACKLAND	IF RES	84.000	1	1,964 sq	0	1,964
BANK OF AMERICA, NA & HAMILTON	000402	000004	000000	BACKLAND	IF RES	43.000	1	907 sq	0	907
STABLE, ERIC	000402	000005	000000	BACKLAND	IF RES	49.000	1	2,730 sq	0	2,730
TOWN OF RICHMOND	000402	000006	000000	MARTIN COOK ROAD	EXEMPT	72.000	1	76,800	0	76,800
WERLE, ELSPETH I	000402	000007	000000	MARTIN COOK ROAD	IF RES	78.000	1	3,931 sq	0	3,931
WERLE, ELSPETH I	000402	000008	000000	MARTIN COOK ROAD	IF RES	115.000	1	5,605 sq	0	5,605
WERLE, ELSPETH I	000402	000009	000000	OLD COUNTY ROAD	IF RES	34.000	1	2,976 sq	0	2,976
WERLE, ELSPETH I	000402	000010	000000	BACKLAND	IF RES	148.000	1	12,263 sq	0	12,263
CAMUSO, ANTHONY & LOIS M	000402	000011	000000	200 MARTIN COOK ROAD	IF RES	30.000	1	81,900	200,900	282,800
JOHNSON, MICHAEL H	000402	000012	000000	MARTIN COOK ROAD	IF RES	30.000	1	34,500	5,900	40,400
LEDD, EUNICE	000402	000013	000000	MARTIN COOK ROAD	IF RES	2.500	1	28,800	700	29,500
ROFFORD, JOHN TRUSTEE	000402	000014	000000	MARTIN COOK ROAD	IF RES	15.000	1	40,700	67,900	108,600
SWAN, EDWIN & LINDA	000402	000015	000000	OLD HOMESTEAD HWY	IF RES	2.700	1	42,700	128,500	171,200
HEALY, SHAWN & MICHELLE A.	000402	000016	000000	636 OLD HOMESTEAD HWY	IF RES	4.100	1	42,700	128,500	171,200
GOUVIS, LINDA	000402	000017	000000	636 OLD HOMESTEAD HWY	IF RES	4.400	1	45,200	135,900	181,100

Owner	Map	Lot	Sub	Location	Use	Acres	Curts	Land	Buildings	Total
LIVINGSTON, KATHY	000402	000118	000000	662 OLD HOMESTEAD HWY	IF RES	4.500	1	50,500	109,100	159,600
WILKOS, JOSEPH W.	000402	000019	000000	670 OLD HOMESTEAD HWY	IF RES	5.200	1	48,500	177,700	226,200
GURIAN, DIXIE	000402	000020	000000	680 OLD HOMESTEAD HWY	IF RES	117.000	2	83,800 cu	136,000	219,800
ROGERS, STILLMAN & BARBARA	000402	000021	000000	686 OLD HOMESTEAD HWY	IF RES	7.500	1	49,300	162,400	211,700
BUSICK, ROBERT & CHERYL	000402	000022	000000	710 OLD HOMESTEAD HWY	IF RES	3.500	1	43,600	139,200	182,800
WILSON, PENILOPE TRUST	000402	000023	000000	710 OLD HOMESTEAD HWY	IF RES	3.700	1	36,100	0	36,100
PILSON, PENILOPE TRUST	000402	000024	000000	738 OLD HOMESTEAD HWY	IF RES	4.200	1	42,800	177,800	220,600
WILSON, ARMONDO & HELIA M.	000402	000025	000000	752 OLD HOMESTEAD HWY	IF RES	5.020	1	44,000	110,000	154,000
SILVA, MICHAEL	000402	000026	000000	760 OLD HOMESTEAD HWY	IF RES	5.480	1	44,600	120,600	165,200
CYR FAMILY LTD PARTNERSHIP	000402	000027	000000	760 OLD HOMESTEAD HWY	IF RES	47.400	1	43,700 cu	129,300	173,000
WILSON, STEPHEN & ROSE	000402	000028	000000	782 OLD HOMESTEAD HWY	IF RES	3.500	1	43,500	120,000	163,500
WILSON, STEPHEN & ROSE	000402	000029	000000	806 OLD HOMESTEAD HWY	IF RES	3.440	1	46,200	120,000	166,200
FLAGLER, JR, RICHARD & SUSAN	000402	000030	000000	804 OLD HOMESTEAD HWY	IF RES	3.470	1	46,300	223,700	271,900
HEBRON, JOHN & LINDA TRUSTEES	000402	000031	000000	818 OLD HOMESTEAD HWY	IF RES	5.000	1	48,400	170,400	218,800
CYR FAMILY LTD PARTNERSHIP	000402	000032	000000	818 OLD HOMESTEAD HWY	IF RES	34.300	1	31,778 cu	0	31,778
BARTH, JOHN & LORNA WATKINS	000402	000033	000000	828 OLD HOMESTEAD HWY	IF RES	5.400	1	48,900	178,800	227,700
TOWN OF RICHMOND	000402	000034	000000	828 OLD HOMESTEAD HWY	EXEMPT	5.400	1	39,300	0	39,300
MEZAROS, FRANK & MARIANE	000402	000035	000000	876 OLD HOMESTEAD HWY	IF RES	3.230	1	43,500	142,900	186,400
PICOTTE, ROGER	000402	000036	000000	900 OLD HOMESTEAD HWY	IF RES	41.280	1	47,976 cu	159,900	207,876
CROTEAU, CHRISTOPHER J &	000402	000037	000000	890 OLD HOMESTEAD HWY	IF RES	3.810	1	39,900	91,800	131,700
BARTOS, RICHARD	000402	000038	000000	14 ACTIVITY ROAD	IF RES	4.200	1	42,900	94,000	136,900
AMATO, ARTHUR T	000402	000039	000000	39 ACTIVITY ROAD	IF RES	9.700	1	45,600	111,700	157,300
AMATO, ROBERT J	000402	000040	000000	40 ACTIVITY ROAD	IF RES	8.800	1	35,900	84,300	120,200
DIGERONIMO, MARCELLO & LUCIANO	000402	000041	000000	90 ACTIVITY ROAD	IF RES	0.940	1	19,700	38,400	58,100
DIGERONIMO, MARCELLO & LUCIANO	000402	000042	000000	70 ACTIVITY ROAD	IF RES	1.600	1	10,600	49,000	59,600
DIGERONIMO, MARCELLO & LUCIANO	000402	000043	000000	ACTIVITY ROAD	IF RES	0.020	1	200	5,100	5,300
FALLS BROOK TRUST	000402	000044	000000	ACTIVITY ROAD	IF RES	23.500	1	1,826 cu	0	1,826
DIGERONIMO, MARCELLO & LUCIANO	000402	000045	000000	ACTIVITY ROAD	IF RES	0.120	1	900	0	900
DIGERONIMO, MARCELLO & LUCIANO	000402	000046	000000	HONEY HILL ROAD	IF RES	36.300	1	2,346 cu	0	2,346
DIGERONIMO, MARCELLO & LUCIANO	000402	000047	000000	HONEY HILL ROAD	IF RES	0.380	1	38 cu	0	38
VANDERKUIK TRUSTEE, MARJORIE	000402	000048	000000	HONEY HILL ROAD	IF RES	3.000	1	900	0	900
KUCZEK, JR., WALTER J.	000402	000049	000000	ACTIVITY ROAD	IF RES	334.000	1	58,110 cu	238,600	296,710
GOODSELL, FREDA & GILBERT	000402	000050	000000	ACTIVITY ROAD	IF RES	298.000	1	8,201 cu	0	8,201
FALLS BROOK TRUST	000402	000051	000000	BLACKBERRY ROAD	IF RES	44.000	1	1,144 cu	0	1,144
VANDERKUIK TRUSTEE, MARJORIE	000402	000052	000000	BLACKBERRY ROAD	IF RES	4.700	1	4,900	0	4,900
CRONK ESTATE, ALICE	000402	000053	000000	BLACKBERRY ROAD	IF RES	159.100	1	2,565 cu	0	2,565
VANDERKUIK TRUSTEE, MARJORIE	000402	000054	000000	BLACKBERRY ROAD	IF RES	27.000	1	34,100	0	34,100
VANDERKUIK TRUSTEE, MARJORIE	000402	000055	000000	ACTIVITY ROAD	IF RES	3.540	1	34,100	0	34,100
VANDERKUIK TRUSTEE, MARJORIE	000402	000056	000000	ACTIVITY ROAD	IF RES	4.310	1	37,000	0	37,000
JACKSON, MICHELLE J.	000402	000057	000000	ACTIVITY ROAD	IF RES	4.350	1	37,000	0	37,000
PARGOTT, GARY I.	000402	000059	000000	84 ACTIVITY ROAD	IF RES	43.50	1	40,800	136,600	177,400
PARGOTT, GARY I.	000402	000060	000000	ACTIVITY ROAD	IF RES	4.040	1	34,700	0	34,700
LANTZ, WILLIAM M & SUSAN L.	000402	000061	000000	55 HONEY HILL ROAD	IF RES	3.190	1	43,500	150,900	194,400
WOJCHEWSKI, GENE & BARBARA	000402	000062	000000	5 HONEY HILL ROAD	IF RES	0.630	1	218 cu	0	218
SPRING, MICHAEL K.	000402	000063	000000	ACTIVITY ROAD	IF RES	3.760	1	44,300	196,500	240,800
CONNOR ANN M AND MICHELLE A.	000402	000064	000000	36 HONEY HILL ROAD	IF RES	3.260	1	41,500	157,500	199,000
NASSO, JOHN P. AND MEGAN M.	000402	000065	000000	30 HONEY HILL ROAD	IF RES	41.300	1	41,300	143,200	184,500
DIETER, RICHARD & CATHERINE	000402	000066	000000	20 HONEY HILL ROAD	IF RES	3.150	1	41,300	184,500	225,800
BARTOS, RICHARD	000402	000067	000000	ACTIVITY ROAD	IF RES	1.400	1	28,400	11,500	39,900
BARTOS, RICHARD	000402	000068	000000	ACTIVITY ROAD	IF RES	3.160	1	31,700	0	31,700
O'BRIEN, ROBERT & LAURIE	000402	000069	000000	827 OLD HOMESTEAD HWY	IF RES	3.060	1	43,300	161,600	204,900
DMON, WAYNE & FRANCES	000402	000070	000000	823 OLD HOMESTEAD HWY	IF RES	3.280	1	45,900	194,900	240,800
WOJCHEWSKI, GENE & BARBARA	000402	000071	000000	819 OLD HOMESTEAD HWY	IF RES	19.050	1	54,749 cu	326,000	380,749
CLARK, JAMES & CAROL	000402	000072	000000	783 OLD HOMESTEAD HWY	IF RES	3.140	1	43,400	131,500	174,900
DICKINSON, SANDRA J.	000402	000073	000000	4 BIRCH BROOK CROSSING	IF RES	26.630	1	4,194 cu	0	4,194
NEARING, KIMBERLY	000402	000074	000000	779 OLD HOMESTEAD HWY	IF RES	3.050	1	43,300	161,000	204,300
O'BRIEN, MICHAEL & PAMELA	000402	000075	000000	763 OLD HOMESTEAD HWY	IF RES	3.030	1	43,300	131,700	175,000
HOLLENBECK, BURTON & MARY E.	000402	000076	000000	35 BIRCH BROOK CROSSING	IF RES	24.740	1	103,431 cu	255,800	359,231

Owner	Map	Lot	Sub	Location	Use	Acres	Cards	Land	Buildings	Total
RULE, JOHN & LINDA	006402	000077	000000	727 OLD HOMESTEAD HWY	IF RES	6.200	1	57,000	98,000	155,000
MACLEOD, NORMAN	006402	000078	000000	709 OLD HOMESTEAD HWY	IF RES	79.990	1	41,248	84,000	126,048
MACLEOD, NORMAN	006402	000078	000001	709 OLD HOMESTEAD HWY	IF RES	18.000	1	4,468	0	4,468
GRADY, NANCY	006402	000080	000000	685 OLD HOMESTEAD HWY	IF RES	10.900	1	45,400	134,900	181,500
BAILEY, KATHLEEN	006402	000081	000000	683 OLD HOMESTEAD HWY	IF RES	3.570	1	44,000	123,500	167,600
DEVAU, RICHARD T. & ANNE S P	006402	000081	000000	OLD HOMESTEAD HWY	IF RES	3.260	1	37,300	0	37,300
HOBBS, EDWARD	006402	000082	000000	OLD HOMESTEAD HWY	IF RES	4.050	1	34,500	0	34,500
TOWN OF RICHMOND	006403	000001	000000	EXEMPT	EXEMPT	33.000	1	2,129	0	2,129
WOLF CREEK INVESTMENTS, LLC	006403	000002	000000	RABBIT HOLLOW ROAD	IF RES	1.600	1	60	0	60
WOLF CREEK INVESTMENTS, LLC	006403	000003	000000	RABBIT HOLLOW ROAD	IF RES	0.660	1	25	0	25
TOWN OF WINCHESTER	006403	000004	000000	RABBIT HOLLOW ROAD	EXEMPT	3.200	1	3,000	0	3,000
WHITTEN, RANDY W	006403	000005	000000	RABBIT HOLLOW ROAD	IF RES	17.000	1	28,548	33,300	61,848
DELO, MARTHA	006403	000006	000000	RABBIT HOLLOW ROAD	IF RES	41.000	1	2,796	0	2,796
PAGE, JOANNA	006403	000007	000000	RABBIT HOLLOW ROAD	IF RES	52.000	1	2,837	0	2,837
WOLF CREEK INVESTMENTS, LLC	006403	000008	000000	RABBIT HOLLOW ROAD	IF RES	29.000	1	1,026	0	1,026
STONE MOUNTAIN, LLC	006403	000009	000000	RABBIT HOLLOW ROAD	IF RES	31.000	1	5,576	0	5,576
STONE MOUNTAIN, LLC	006403	000010	000000	RABBIT HOLLOW ROAD	IF RES	78.000	1	10,086	0	10,086
MATTSON, ELEANOR	006403	000011	000000	RABBIT HOLLOW ROAD	IF RES	16.000	1	43,527	134,100	177,627
STONE MOUNTAIN, LLC	006403	000012	000000	CY TAYLOR ROAD	IF RES	56.000	1	10,175	0	10,175
HYBELS, DEBK	006403	000013	000000	RABBIT HOLLOW ROAD	IF RES	36.000	1	1,692	0	1,692
SHAW, ROBERT T. & SUSAN J SUT	006403	000014	000000	RABBIT HOLLOW ROAD	IF RES	39.000	1	53,600	11,200	64,800
RABBIT HOLLOW HILL, LLC	006403	000015	000000	RABBIT HOLLOW ROAD	IF RES	75.000	1	5,430	0	5,430
KUBLER, LEWIS F REVOCABLE TRUS	006403	000016	000000	CY TAYLOR ROAD	IF RES	25.800	1	1,976	0	1,976
KUBLER, LEWIS F REVOCABLE TRUS	006403	000017	000000	TAYLOR HILL ROAD	IF RES	49.000	1	5,269	0	5,269
KUBLER, LEWIS F REVOCABLE TRUS	006403	000018	000000	BACKLAND	IF RES	34.000	1	2,271	0	2,271
DELO, MARTHA	006403	000019	000000	BACKLAND	IF RES	16.000	1	1,136	0	1,136
KUBLER, LEWIS F REVOCABLE TRUS	006403	000020	000000	TAYLOR HILL ROAD	IF RES	34.000	1	1,844	0	1,844
KUBLER, LEWIS F REVOCABLE TRUS	006403	000021	000000	TAYLOR HILL ROAD	IF RES	19.000	1	1,040	0	1,040
POSTERAKO, ANTHONY F.	006403	000022	000000	TAYLOR HILL ROAD	IF RES	40.000	1	2,594	0	2,594
POSTERAKO, ANTHONY F.	006403	000023	000000	TAYLOR HILL ROAD	IF RES	70.040	1	576	0	576
POSTERAKO, ANTHONY F.	006403	000024	000000	575 TAYLOR HILL ROAD	IF RES	30.020	1	36,566	188,000	224,566
COURCHENE, JAMES	006403	000025	000000	OLD COUNTY ROAD	IF RES	50.100	1	1,629	0	1,629
BANK OF AMERICA, N.A. & HAMILTON H & H INVESTMENTS, LLC	006403	000026	000000	BACKLAND	IF RES	118.500	1	3,449	0	3,449
WATSON, ELEANOR	006403	000027	000000	TAYLOR HILL ROAD	IF RES	132.000	1	20,463	0	20,463
STONE MOUNTAIN, LLC	006404	000028	000000	TAYLOR HILL ROAD	IF RES	39.000	1	2,465	0	2,465
STONE MOUNTAIN, LLC	006404	000029	000000	RABBIT HOLLOW ROAD	IF RES	40.000	1	2,666	0	2,666
STONE MOUNTAIN, LLC	006404	000030	000000	RABBIT HOLLOW ROAD	IF RES	218.900	1	20,137	0	20,137
STONE MOUNTAIN, LLC	006404	000031	000000	BACKLAND	IF RES	16.000	1	1,098	0	1,098
TOWN OF RICHMOND	006404	000032	000000	EXEMPT	EXEMPT	43.000	1	36,600	0	36,600
STONE MOUNTAIN, LLC	006404	000033	000000	BACKLAND	IF RES	11.800	1	776	0	776
STONE MOUNTAIN, LLC	006404	000034	000000	BACKLAND	IF RES	65.000	1	2,689	0	2,689
STONE MOUNTAIN, LLC	006404	000035	000000	BACKLAND	IF RES	18.000	1	652	0	652
STONE MOUNTAIN, LLC	006404	000036	000000	BACKLAND	IF RES	26.000	1	2,706	0	2,706
STONE MOUNTAIN, LLC	006404	000037	000000	BACKLAND	IF RES	96.000	1	6,205	0	6,205
STONE MOUNTAIN, LLC	006404	000038	000000	BACKLAND	IF RES	18.000	1	821	0	821
WHIPPET TRUST	006404	000039	000000	BACKLAND	IF RES	15.000	1	684	0	684
STONE MOUNTAIN, LLC	006404	000040	000000	BACKLAND	IF RES	39.000	1	2,231	0	2,231
STONE MOUNTAIN, LLC	006404	000041	000000	BACKLAND	IF RES	19.000	1	1,228	0	1,228
STONE MOUNTAIN, LLC	006404	000042	000000	BACKLAND	IF RES	58.000	1	2,790	0	2,790
STONE MOUNTAIN, LLC	006404	000043	000000	BACKLAND	IF RES	88.000	1	3,702	0	3,702
STONE MOUNTAIN, LLC	006404	000044	000000	BACKLAND	IF RES	13.800	1	688	0	688
STONE MOUNTAIN, LLC	006404	000045	000000	ATTEBORO MOUNTAIN R	IF RES	13.800	1	2,246	0	2,246
STONE MOUNTAIN, LLC	006404	000046	000000	ATTEBORO MOUNTAIN R	IF RES	50.000	1	3,961	0	3,961
STONE MOUNTAIN, LLC	006404	000047	000000	ATTEBORO MOUNTAIN R	IF RES	79.700	1	611	0	611
STONE MOUNTAIN, LLC	006404	000048	000000	CY TAYLOR ROAD	IF RES	113.000	1	611	0	611
STONE MOUNTAIN, LLC	006404	000049	000000	ATTEBORO MOUNTAIN R	IF RES	12.200	1	1,316	0	1,316
HALLAS, HERBERT	006404	000051	000000	ATTEBORO MOUNTAIN R	IF RES	16.000	1	1,316	0	1,316
STONE MOUNTAIN, LLC	006404	000052	000000	ATTEBORO MOUNTAIN R	IF RES	15.000	1	19,000	0	19,000
PAGE, JAMES R	006404	000053	000000	ATTEBORO MOUNTAIN R	IF RES	15.000	1	19,000	0	19,000

Owner	Map	Lot	Sub	Location	Use	Acres	Cards	Land	Buildings	Total
YALE UNIVERSITY	00404	00024	00000	BACKLAND	IF RES	6.90	1	454 cu	0	454
YALE UNIVERSITY	00404	00025	00000	BACKLAND	IF RES	36.00	1	1,939 cu	0	1,939
PAGE, JAMES R	00404	00026	00000	ATTLEBORO MOUNTAIN R	IF RES	1,939	0	1,900	0	1,900
YALE UNIVERSITY	00404	00027	00000	ATTLEBORO MOUNTAIN R	IF RES	23.30	1	2,799 cu	0	2,799
YALE UNIVERSITY	00404	00028	00000	BACKLAND	IF RES	42.20	1	2,113 cu	0	2,113
KELLY, RICHARD & PATRICIA	00404	00029	00000	300 LANG ROAD	IF RES	5,200	2	44,700	188,700	233,400
YALE UNIVERSITY	00404	00030	00000	300 LANG ROAD	IF RES	7,000	1	40,600	99,000	139,600
YALE UNIVERSITY	00404	00031	00000	312 LANG ROAD	IF RES	4,000	1	40,500	127,600	168,100
YALE UNIVERSITY	00404	00032	00000	BACKLAND	IF RES	41.00	1	2,337 cu	0	2,337
YALE UNIVERSITY	00404	00033	00000	TAYLOR HILL ROAD	IF RES	67.00	1	2,345 cu	0	2,345
CALZINI, RICHARD & PATRICIA	00404	00034	00000	ATTLEBORO MOUNTAIN R	UTILIT	41.00	1	123,000	0	123,000
PSNH	00404	00035	00000	TAYLOR HILL ROAD	IF RES	3.40	1	109 cu	0	109
BANK OF AMERICA, NA & HAMILTON	00404	00036	00000	BACKLAND	IF RES	49.00	1	1,768 cu	0	1,768
BANK OF AMERICA, NA & HAMILTON	00404	00037	00000	200 TAYLOR HILL ROAD	IF RES	21.00	1	45,663 cu	231,000	276,663
BURNS, JOANNE D	00404	00038	00000	LORRIE HOWARD RD	IF RES	10.60	1	397 cu	0	397
BANK OF AMERICA, NA & HAMILTON	00404	00039	00000	LORRIE HOWARD RD	IF RES	69.00	1	1,610 cu	0	1,610
COOPER RUSSELL, W. & ROBERTS SA	00404	00040	00000	230 TAYLOR HILL ROAD	IF RES	1.60	1	37,200	160,900	198,100
HALLAS, HERBERT	00404	00041	00000	TAYLOR HILL ROAD	IF RES	40.00	1	4,806 cu	0	4,806
HALLAS, HENRY & LOUISE	00404	00042	00000	TAYLOR HILL ROAD	IF RES	36.00	1	720 cu	0	720
HALLAS, HENRY & LOUISE	00404	00043	00000	321 TAYLOR HILL ROAD	IF RES	6.50	1	442 cu	0	442
HALLAS, HENRY & LOUISE	00404	00044	00000	321 TAYLOR HILL ROAD	IF RES	9.30	1	38,989 cu	112,300	151,289
HALLAS, HENRY & LOUISE	00404	00045	00000	211 TAYLOR HILL ROAD	IF RES	78.00	2	62,071 cu	182,100	244,171
BURNS, JOANNE D	00404	00046	00000	TAYLOR HILL ROAD	IF RES	4.48	1	41,237 cu	8,600	49,837
MUELLER, DONALD & SUZANNE	00404	00047	00000	TAYLOR HILL ROAD	IF RES	5.14	1	738 cu	0	738
MUELLER, DONALD & SUZANNE	00404	00048	00000	TAYLOR HILL ROAD	IF RES	16.00	1	580 cu	0	580
BANK OF AMERICA, NA & HAMILTON	00404	00049	00000	TAYLOR HILL ROAD	IF RES	6.00	1	210 cu	0	210
BANK OF AMERICA, NA & HAMILTON	00404	00050	00000	LANG ROAD	IF RES	31.00	1	5,570 cu	0	5,570
CARRIER, MARK	00404	00051	00000	315 LANG ROAD	IF RES	24.14	1	38,855 cu	67,900	106,755
SCOBBI, DAVID & ANTONIA L	00405	00001	00000	310 OLD HOMESTEAD HWY	IF RES	5.21	1	44,200	166,900	211,100
RAMSDEN, DAVID & PHYLLIS	00405	00002	00000	312 OLD HOMESTEAD HWY	IF RES	13.72	1	63,594 cu	203,800	267,394
RAMSDEN, DAVID & PHYLLIS	00405	00003	00000	312 OLD HOMESTEAD HWY	IF RES	1.60	1	1,180	0	1,180
KANEVY, ALBERT	00405	00004	00000	324 OLD HOMESTEAD HWY	IF RES	1.60	1	39,280	89,600	128,880
BECKLO, BONNELL	00405	00005	00000	26 SANDY POND RD	IF RES	21.70	1	2,433 cu	0	2,433
BECKLO, CARL H	00405	00006	00000	OLD HOMESTEAD HWY	IF RES	5.30	1	39,478 cu	144,400	183,878
BECKLO, CARL H	00405	00007	00000	SANDY POND RD	IF RES	1.00	1	40,400	94,500	134,900
GREENFIELD CO	00405	00008	00000	SANDY POND RD	IF RES	15.90	1	46,100	0	46,100
GREENFIELD CO	00405	00009	00000	BACKLAND	IF RES	28.00	1	4,999 cu	0	4,999
GREENFIELD CO	00405	00010	00000	BACKLAND	IF RES	27.00	1	4,821 cu	0	4,821
GREENFIELD CO	00405	00011	00000	BACKLAND	IF RES	25.00	1	4,464 cu	0	4,464
RANDALL, DALE	00405	00012	00000	BACKLAND	IF RES	10.00	1	8,889 cu	10,000	18,889
YMCA, ATHOL	00405	00013	00000	SANDY POND ROAD	EXEMPT	33.00	7	797,400	304,100	1,101,500
BROKENSHERE TRUST	00405	00014	00000	SANDY POND ROAD	IF RES	3.70	1	291 cu	0	291
BROKENSHERE TRUST	00405	00015	00000	SANDY POND ROAD	IF RES	0.28	1	73,200	0	73,200
MCCOBB, RALPH & DORENE	00405	00016	00000	160 SANDY POND ROAD	IF RES	0.07	1	75,400	46,800	122,200
BROKENSHERE TRUST	00405	00017	00000	SANDY POND ROAD	IF RES	0.70	1	51,400	10,200	61,600
BANK OF AMERICA, NA & HAMILTON	00405	00018	00000	SANDY POND ROAD	IF RES	0.30	1	28 cu	0	28
DUPUIS, SYBIL	00405	00019	00000	LANG ROAD	IF RES	0.22	1	39 cu	0	39
BENNETT, SHAUN M	00405	00020	00000	379 LANG ROAD	IF RES	0.85	1	109,600	44,000	153,600
KELLY, DAVID W	00405	00021	00000	OFF LANG ROAD	IF RES	2.20	1	175 cu	0	175
BENNETT, SHAUN M	00405	00022	00000	LANG ROAD	IF RES	8.02	1	41,800	0	41,800
KELLY, DAVID W	00405	00023	00000	320 BULLOCK ROAD	IF RES	44.50	1	55,410 cu	0	55,410
KELLY, DAVID W	00405	00024	00000	BULLOCK ROAD	IF RES	6.50	1	6,432 cu	0	6,432
RONEY, SUSAN	00405	00025	00000	BULLOCK ROAD	IF RES	9.50	1	57,300	72,400	129,700
BENNETT, SHAUN M	00405	00026	00000	376 LANG ROAD	IF RES	6.50	1	51,600	0	51,600
BANK OF AMERICA, NA & HAMILTON	00405	00027	00000	TAYLOR HILL ROAD	IF RES	56.00	1	10,175 cu	0	10,175
BANK OF AMERICA, NA & HAMILTON	00405	00028	00000	ATTLEBORO MOUNTAIN R	IF RES	183.00	1	10,284 cu	0	10,284
BANK OF AMERICA, NA & HAMILTON	00405	00029	00000	BACKLAND	IF RES	70.00	1	2,113 cu	0	2,113
BANK OF AMERICA, NA & HAMILTON	00405	00030	00000	BACKLAND	IF RES	20.40	1	348 cu	0	348
BANK OF AMERICA, NA & HAMILTON	00405	00031	00000	BACKLAND	IF RES	20.00	1	342 cu	0	342

Report Based On: All Records in Database.

Owner	Map	Lot	Sub	Location	Use	Acres	Cents	Lead	Buildings	Total
BROKENSHERE TRUST	000405	000031	000000	BACKLAND	IF RES	102.000	1	4,588 cu	0	4,588
BROKENSHERE TRUST	000405	000032	000000	BACKLAND	IF RES	16.000	1	1,165 cu	0	1,165
BANK OF AMERICA, NA & HAMILTON	000405	000033	000000	35 TAYLOR HILL ROAD	IF RES	35.000	1	43,189 cu	168,400	211,589
BROKENSHERE TRUST	000405	000034	000000	119 SANDY POND ROAD	IF RES	32.000	1	167,038 cu	118,200	285,238
BROKENSHERE TRUST	000405	000035	000000	SANDY POND ROAD	IF RES	19.000	1	1,663 cu	0	1,663
KENSINGTON CITY OF	000405	000036	000000	SANDY POND ROAD	IF RES	05.000	1	5,900	0	5,900
WANDALL DALE	000405	000037	000000	390 OLD HOMESTEAD HWY	IF RES	13.800	1	22,244 cu	1,400	23,644
WANDALL DALE	000405	000038	000000	390 OLD HOMESTEAD HWY	IF RES	11.000	1	36,668	119,700	156,368
WANDALL DALE	000405	000039	000000	436 OLD HOMESTEAD HWY	IF RES	38.000	1	11,178 cu	68,300	79,478
PSNH	000405	000040	000000	24.000	IF RES	24.000	1	72,400	0	72,400
VAN BROCKLIN, ROBERT & SYLVIA	000405	000041	000000	OLD HOMESTEAD HWY	IF RES	7.300	1	157 cu	0	157
MORTON, STACEY E	000405	000042	000000	454 OLD HOMESTEAD HWY	IF RES	15.000	1	40,779 cu	91,600	132,379
VAN BROCKLIN, ROBERT & SYLVIA	000405	000043	000000	496 OLD HOMESTEAD HWY	IF RES	64.000	1	40,509 cu	230,600	271,109
RICHMOND J REALTY TRUST	000405	000044	000000	510 OLD HOMESTEAD HWY	IF RES	21.000	1	37,112 cu	64,100	101,212
CURRIER, STEPHEN	000405	000045	000000	OLD HOMESTEAD HWY	IF RES	24.000	1	40,407 cu	48,600	89,007
CURRIER, BRUCE S & DOREEN M	000405	000046	000000	OLD HOMESTEAD HWY	IF RES	2.500	1	32,700	0	32,700
MARTIN, NANCY J	000405	000047	000000	36 MARTIN COOK ROAD	IF RES	30.000	1	38,307 cu	121,500	159,807
WEISL, DAVID E	000405	000048	000000	39 MARTIN COOK ROAD	IF RES	4.000	1	40,400	129,100	169,500
RODD, EUNICE	000405	000049	000000	39 MARTIN COOK ROAD	IF RES	1.600	1	37,200	61,400	98,600
DILELLO, CATHERYN	000405	000050	000000	546 OLD HOMESTEAD HWY	IF RES	2.700	1	39,000	88,600	127,600
BLAIR, HAROLD & NORMA, TRUSTEE	000405	000051	000000	562 OLD HOMESTEAD HWY	IF RES	1.500	1	42,800	169,100	211,900
MEAD, MATTHEW C.	000405	000052	000000	562 OLD HOMESTEAD HWY	IF RES	0.500	1	25,800	85,300	111,100
DICK, ANITA	000405	000053	000000	568 OLD HOMESTEAD HWY	IF RES	1.100	1	40,500	122,900	163,400
MURPHY, REBEKAH F	000405	000054	000000	569 OLD HOMESTEAD HWY	IF RES	1.300	1	43,000	86,800	129,800
MATTHEWSON, MARK R. & SARAH B.	000405	000055	000000	565 OLD HOMESTEAD HWY	IF RES	6.300	1	54,800	124,100	178,900
BAILEY, MICHAEL E. & CHRISTY L	000405	000056	000000	OLD HOMESTEAD HWY	IF RES	8.900	1	264 cu	0	264
SHEPPARD, STEPHEN	000405	000057	000000	493 OLD HOMESTEAD HWY	IF RES	4.000	1	42,500	65,100	107,600
VANVALZAH, ROBERT H	000405	000058	000000	OLD HOMESTEAD HWY	IF RES	0.570	1	73 cu	0	73
VANVALZAH, ROBERT H	000405	000059	000000	OLD HOMESTEAD HWY	IF RES	18.200	1	2,325 cu	0	2,325
VANVALZAH, ROBERT H	000405	000060	000000	OLD HOMESTEAD HWY	IF RES	20.000	1	2,554 cu	0	2,554
VANVALZAH, ROBERT H	000405	000061	000000	457 OLD HOMESTEAD HWY	IF RES	1.900	1	35,600	77,000	112,600
BEAUREGARD, MARK	000405	000062	000000	435 OLD HOMESTEAD HWY	IF RES	0.760	1	35,300	61,400	96,700
BLAIR, TORRI M.	000405	000063	000000	395 OLD HOMESTEAD HWY	IF RES	23.000	1	2,937 cu	0	2,937
VANVALZAH, ROBERT H	000405	000064	000000	OLD HOMESTEAD HWY	IF RES	0.910	1	37,200	98,300	136,500
HARRINGTON, STEVE & SUSAN	000405	000065	000000	3 MILL ROAD	IF RES	4.300	1	36,900	0	36,900
RANDALL, DALE	000405	000066	000000	40 MILL ROAD	IF RES	2.000	1	43,900	150,600	194,500
VELMA E. MERRIFIELD ESTATE	000405	000067	000000	52 MILL ROAD	IF RES	4.000	1	44,648 cu	148,800	193,448
FASSETT, PAUL	000405	000068	000000	BACKLAND	FARM L	9.500	1	3,078 cu	0	3,078
WHARTON III, ROBERT	000405	000069	000000	60 MILL ROAD	IF RES	18.000	1	41,100	73,300	114,400
WHARTON III, ROBERT	000405	000070	000000	FISH HATCHERY ROAD	IF RES	3.000	1	2,874 cu	0	2,874
MAGGILL, BARBARA & ARTHUR	000405	000071	000000	187 FISH HATCHERY ROAD	IF RES	3.800	1	48,600	177,200	225,800
WHITTM, LEWIS & KATHLEEN	000405	000072	000000	149 FISH HATCHERY ROAD	IF RES	3.900	1	48,600	164,200	212,800
CLARK, STEVEN & MARCIA	000405	000073	000000	143 FISH HATCHERY ROAD	IF RES	3.900	1	50,900	181,100	232,000
DOUGLASCURTIS L & DEBORAH C.	000405	000074	000000	FISH HATCHERY ROAD	UTILITY	15.000	1	40,200	0	40,200
PSNH	000405	000075	000000	121 FISH HATCHERY ROAD	IF RES	7.700	1	69,700	56,500	126,200
JARVIS, DONALD & ARLENE	000405	000076	000000	79 FISH HATCHERY ROAD	IF RES	6.090	1	63,600	95,800	159,400
JACKSON, CHRISTOPHER	000405	000077	000000	75 FISH HATCHERY ROAD	IF RES	5.630	1	51,400	112,700	164,100
MCPHAIL, CRAIG T	000405	000078	000001	71 FISH HATCHERY ROAD	IF RES	5.330	1	51,800	108,300	159,300
CASAVANT, MARK R. & SUSAN G.	000405	000079	000002	53 FISH HATCHERY ROAD	IF RES	5.890	1	51,800	146,100	197,900
THOMPSON, TRACY F. & JENNIFER	000405	000080	000000	47 FISH HATCHERY ROAD	IF RES	6.000	1	50,200	157,100	207,300
MORIN, LUDGER & THERESA	000405	000081	000000	23 FISH HATCHERY ROAD	IF RES	3.100	1	48,500	151,000	199,500
SCHMIDT, ALAN & LINDA	000405	000082	000000	19 FISH HATCHERY ROAD	IF RES	2.040	1	36,000	205,300	241,300
HASTINGS, RANDY A & BARBARA M	000405	000083	000000	FISH HATCHERY ROAD	IF RES	35.000	1	47,398 cu	0	47,398
MARTIN JR., EDWARD & EUNICE	000405	000084	000000	FISH HATCHERY ROAD	IF RES	6.540	1	55,400	298,900	354,300
ALBANO CARMINE	000405	000085	000000	70 FISH HATCHERY ROAD	IF RES	10.650	1	2,828 cu	0	2,828
DEVINE, MARY CHRISTINA, TRUSTE	000405	000086	000001	FISH HATCHERY ROAD	IF RES	6.440	1	52,700	89,700	142,400
DEVINE, MARY CHRISTINA, TRUSTE	000405	000087	000002	38 FISH HATCHERY ROAD	IF RES	5.610	1	54,000	81,500	135,500
ALVINE, ALLEN G & CHRISTA J	000405	000088	000003	30 FISH HATCHERY ROAD	IF RES					
BRULOTTE, YVON P. & KATHRYN L.	000405	000089	000004		IF RES					

Owner	Map	Lot	Sub	Location	Use	Acres	Catch	Land	Buildings	Total
OWEN, NICHOLAS E.	000405	000084	000005	20 FISH HATCHERY ROAD	IF RES	6.690	1	53,000	91,300	144,300
STONE, HELEN	000405	000085	000000	100 FISH HATCHERY ROAD	IF RES	6.700	1	65,500	136,700	202,200
PRAATT, BONNIE E	000405	000086	000000	110 FISH HATCHERY ROAD	IF RES	17.990	1	58,300	296,300	354,600
PRATT, BONNIE E	000405	000087	000001	FISH HATCHERY ROAD	IF RES	22.530	1	47,836 ca	0	47,836
PSNH	000405	000087	000000	FISH HATCHERY ROAD	UTILIT	48.000	1	144,000	0	144,000
PRATT, BONNIE E	000405	000088	000000	FISH HATCHERY ROAD	IF RES	37.000	1	2,094 ca	0	2,094
RICCIARDI, ERIN M	000405	000089	000000	144 FISH HATCHERY ROAD	IF RES	9.500	1	55,800	133,400	189,200
WOODWARD, NORMAN REVOCABLE T	000405	000090	000000	FISH HATCHERY ROAD	IF RES	10.300	1	1,848 ca	0	1,848
WOODWARD, NORMAN E REVOCABLE T	000405	000091	000000	170 FISH HATCHERY ROAD	IF RES	11.700	1	56,900	214,500	271,400
PAGE, STANLEY G & MARY E	000405	000092	000000	10 FISH HATCHERY ROAD	IF RES	12.600	1	60,400	184,400	244,800
DREW, B J & MARGARET	000405	000093	000000	200 FISH HATCHERY ROAD	IF RES	9.300	1	46,700	0	46,700
CUSHING, RONALD & GAIL	000405	000094	000000	240 FISH HATCHERY ROAD	IF RES	9.300	1	58,500	131,900	190,400
HUSTON, DENNIS M & EVELYN B	000405	000095	000000	20 FISH HATCHERY ROAD	IF RES	9.200	1	53,700	162,300	216,000
GUNNERSON, DARRIN	000405	000096	000000	240 FISH HATCHERY ROAD	IF RES	7.900	1	60,700	272,500	333,200
LACLAIR II, RUSSELL & LISA	000405	000097	000000	250 FISH HATCHERY ROAD	IF RES	5.300	1	46,200	157,000	203,200
CERSOSIMO INDUSTRIES INC	000405	000098	000000	300 FISH HATCHERY ROAD	IF RES	5.200	1	50,600	118,500	169,100
RANDALL, JOHN & MARGARET	000405	000099	000000	FISH HATCHERY ROAD	IF RES	93.000	1	6,239 ca	0	6,239
BUFEUM, WARREN J & CATHY J	000405	000100	000000	BENSON ROAD	IF RES	37.000	1	1,118 ca	0	1,118
BAOON, DIANE	000405	000101	000000	BENSON CEMETERY ROA	IF RES	15.700	1	1,140 ca	0	1,140
PRATT, DANIEL	000405	000102	000000	BENSON CEMETERY ROA	IF RES	12.700	1	891 ca	0	891
VANDERKURK TRUSTE, MARGORIE	000405	000103	000000	BENSON CEMETERY ROA	IF RES	54.500	1	8,474 ca	0	8,474
VANDERKURK TRUSTE, MARGORIE	000405	000104	000000	FISH HATCHERY ROAD	IF RES	50.560	1	8,474 ca	0	8,474
FELS BROS TRUST	000405	000105	000000	BLACKBERRY ROAD	IF RES	92.000	1	1,878 ca	0	1,878
YOUNG, BOBBY	000405	000107	000000	BLACKBERRY ROAD	IF RES	21.600	1	2,161 ca	0	2,161
RANDALL, JOHN & MARGARET	000405	000108	000000	BENSON CEMETERY ROAD	IF RES	71.000	1	1,793 ca	0	1,793
RANDALL, JOHN & MARGARET	000405	000109	000000	BENSON CEMETERY ROAD	IF RES	14.000	1	21,279 ca	4,600	25,879
GREEBER, FRANK W	000405	000110	000000	44 BENSON ROAD	IF RES	150.000	1	10,230 ca	123,300	195,900
SZCZUBIEL, PHILIP & GAYLE	000405	000111	000000	BENSON ROAD	IF RES	2.500	1	454 ca	0	454
HADLEY, DANIEL & JUDITH	000405	000112	000000	323 FISH HATCHERY ROAD	IF RES	10.800	1	43,305 ca	193,400	236,705
GOURLEY, JAMES & SANDRA	000405	000113	000000	311 FISH HATCHERY ROAD	IF RES	4.200	1	46,900	243,100	290,000
JUHLIN, MATTHEW S, KRISTA M & S	000405	000114	000000	275 FISH HATCHERY ROAD	IF RES	2.600	1	44,600	23,800	68,400
BABBITT, MICHAEL K. AND HOLLY	000405	000115	000000	BACKLAND	IF RES	4.100	1	4,300	0	4,300
FLANDERS, DANA & CAROL	000405	000116	000000	MILL ROAD	IF RES	75.000	1	5,427 ca	0	5,427
BERG, CHRISTOPHER & JOANN	000405	000117	000000	241 FISH HATCHERY ROAD	IF RES	5.100	1	49,300	136,700	186,000
HOLMAN CONTRACTING & LANDSCAPE	000405	000118	000000	85 MILL ROAD	IF RES	5.200	1	48,300	113,200	161,500
UNDERWOOD, KIM	000405	000119	000000	213 FISH HATCHERY ROAD	IF RES	5.100	1	44,100	108,800	152,900
ALLEN, EMILY FOSTER	000405	000120	000000	77 MILL ROAD	IF RES	5.000	1	44,000	106,700	150,700
MERRIFIELD, FRANCIS & YELMA	000405	000121	000000	MILL ROAD	IF RES	11.000	1	76,900	6,700	83,600
SMITH, ALAN & CECILIA	000405	000122	000000	49 MILL ROAD	IF RES	0.720	1	34,700	70,900	105,600
DICARLO, RICHARD J & LINDA M.	000405	000123	000000	39 MILL ROAD	IF RES	19.000	1	36,232 ca	142,700	178,932
BREWSTER, MARYL N J	000405	000124	000000	19 MILL ROAD	IF RES	0.530	1	38,400	83,900	122,300
BURKE, THERESA L & HARRY M.	000405	000125	000000	MILL ROAD	IF RES	0.530	1	31,100	101,400	132,500
WILLIAMS, SCOTTL	000405	000126	000000	345 OLD HOMESTEAD HWY	IF RES	4.000	1	35,500	106,500	142,000
FABIAN, ORVIS & DONNA	000405	000127	000000	327 OLD HOMESTEAD HWY	IF RES	4.200	1	42,700	149,900	192,600
TOWN OF RICHMOND	000406	000002	000000	325 OLD HOMESTEAD HWY	IF RES	4.600	1	43,400	127,700	171,100
OPBREN, MICHAEL & EDWARD	000406	000003	000000	305 OLD HOMESTEAD HWY	IF RES	5.000	1	42,800	115,900	158,700
WHITE, MICHAEL T.	000406	000004	000000	BENSON CEMETERY ROA	IF RES	10.300	1	61,000	122,500	183,500
BALLOU, JOHN A	000406	000005	000000	BENSON CEMETERY ROA	EXEMPT	12.500	1	708 ca	0	708
FELBERG, FRED	000406	000006	000000	BENSON CEMETERY ROA	IF RES	13.300	1	15,700	0	15,700
SCHNEIDER, MICHAEL	000406	000007	000000	BENSON CEMETERY ROA	IF RES	15.900	1	1,179 ca	0	1,179
COURCHENE, JAMES	000406	000008	000000	BENSON CEMETERY ROA	IF RES	17.000	1	1,067 ca	0	1,067
TOWN OF RICHMOND	000406	000009	000000	BLACKBERRY ROAD	IF RES	17.000	1	21,000	0	21,000
COLE, KENNETH & VALERIE	000406	000010	000000	BLACKLAND	IF RES	10.050	1	249 ca	0	249
	000406	000011	000000	BENSON CEMETERY ROA	IF RES	4.030	1	134 ca	0	134
	000406	000012	000000	BENSON CEMETERY ROA	IF RES	90.000	1	16,353 ca	0	16,353
	000406	000013	000000	BENSON CEMETERY ROA	IF RES	48.000	1	4,386 ca	0	4,386
	000406	000014	000000	BENSON CEMETERY ROA	EXEMPT	0.540	1	21,400	0	21,400
	000406	000015	000000	BENSON CEMETERY ROA	IF RES	14.300	1	672 ca	0	672

Owner	Map	Lot	Sub	Location	Use	Acres	Cards	Land	Buildings	Total
STANGE, CONRAD	004046	000012	000000	DEAN FARM ROAD	IF RES	11.400	1	406 cu	0	406
MCCAFFREY, WILLIAM & MARGOT	004046	000013	000000	DEAN FARM ROAD	IF RES	19.740	0	19,740 cu	0	19,740
SMITH, SHERY	004046	000014	000000	DEAN FARM ROAD	IF RES	2,968	0	2,968 cu	0	2,968
THE SHERY TRUSTEE	004046	000015	000000	BACKLAND	IF RES	36,000	1	2,969 cu	0	2,969
COPLER, WILLIAM	004046	000016	000000	BACKLAND	IF RES	34,000	1	2,990 cu	0	2,990
PERCE CHESTER D. TRUSTEE	004046	000017	000000	DEAN FARM ROAD	IF RES	78,000	1	2,354 cu	0	2,354
TOKUNAGA, ANNETTE	004046	000018	000000	MORGAN ROAD	IF RES	1,900	1	37,700 cu	0	37,700
GRASPAN, DANIEL & MILLI BERNIE	004046	000019	000000	292 MORGAN ROAD	IF RES	41,000	1	48,400	127,230	175,600
CASSELLMAN, FREDERICK & CAROL	004046	000020	000000	324 MORGAN ROAD	IF RES	3,700	1	47,800	137,400	185,200
DEJONG, WILLIAM & MAUREEN	004046	000021	000000	291 MORGAN ROAD	IF RES	3,100	1	49,400	88,700	138,100
TOKUNAGA, ANNETTE	004046	000022	000000	289 MORGAN ROAD	IF RES	2,100	1	45,400	109,100	154,500
RYAN, ROSEMARY & KARIN	004046	000023	000000	MORGAN ROAD	IF RES	5,400	1	43,300	0	43,300
HOLBROOK, E. ALLEN & NANCY, FAM	004047	000001	000000	FITZWILLIAM ROAD	IF RES	36,000	1	3,349 cu	0	3,349
COLBY, I. ROBERT J.	004047	000002	000000	348 FITZWILLIAM ROAD	IF RES	17,000	1	40,631 cu	125,200	165,831
POGORZELSKI, EVELYN & STANLEY	004047	000003	000000	OLD COUNTY ROAD	IF RES	14,700	1	41,856 cu	133,400	175,256
PERCE CHESTER D. TRUSTEE	004047	000004	000000	OLD COUNTY ROAD	IF RES	56,000	1	1,901 cu	0	1,901
PERCE CHESTER D. TRUSTEE	004047	000005	000000	OLD COUNTY ROAD	IF RES	1,109,000	1	36,079 cu	0	36,079
CHAMBERLAIN, MARILEEDS	004047	000006	000000	OLD COUNTY ROAD	IF RES	1,100	1	32,800	0	32,800
DAUGHERTY, BRUCE W. ET AL.	004047	000007	000000	110 OLD COUNTY ROAD	IF RES	20,000	1	55,427 cu	143,200	198,627
DAUGHERTY, CHRISTIN R. & MAURE	004047	000008	000000	101 OLD COUNTY ROAD	IF RES	71,000	1	69,016 cu	451,800	520,816
PERCE CHESTER D. TRUSTEE	004047	000009	000000	OLD COUNTY ROAD	IF RES	9,100	1	313 cu	0	313
POGORZELSKI, EVELYN & STANLEY	004047	000010	000000	OLD COUNTY ROAD	IF RES	13,200	1	1,085 cu	0	1,085
POGORZELSKI, STANLEY	004047	000011	000000	OLD COUNTY ROAD	IF RES	1,400	1	3,500	0	3,500
ALLEN, MARK	004047	000012	000000	OLD COUNTY ROAD	IF RES	1,410	1	42,700	96,600	139,300
TYMESON, WILLIAM R. & ANDREA R.	004047	000013	000000	420 FITZWILLIAM ROAD	IF RES	7,080	1	58,200	183,900	242,100
MACNEIL, DEBORAH	004047	000014	000000	393 FITZWILLIAM ROAD	IF RES	3,620	1	42,000	109,900	151,900
PONCE, CHRISTOPHER S. & ALISHA A	004047	000015	000000	440 FITZWILLIAM ROAD	IF RES	2,160	1	42,000	159,900	201,900
THIBODEAU, JOSEPH & NORMA	004047	000016	000000	460 FITZWILLIAM ROAD	IF RES	43,000	1	88,364 cu	98,100	186,464
BUSH, CHRISTOPHER & DIANE	004047	000017	000000	450 FITZWILLIAM ROAD	IF RES	28,500	1	42,300 cu	139,600	181,900
GRASHOW, GARY	004047	000018	000000	FITZWILLIAM ROAD	IF RES	3,070	1	1,146 cu	0	1,146
SCHMIDT, JASON & LOREAL	004047	000019	000000	580 FITZWILLIAM ROAD	IF RES	13,900	1	39,100	155,100	194,200
CONDON, LLOYD & BONNIE	004047	000020	000000	2 MORGAN ROAD	IF RES	70,500	1	58,200	210,500	288,700
OLNEY, DANIEL T. & CAROLYN M	004047	000021	000000	26 MORGAN ROAD	IF RES	16,000	1	42,278 cu	214,600	256,878
BAKER, REBECCA L.	004047	000022	000000	40 MORGAN ROAD	IF RES	3,500	1	37,800	65,300	101,500
BAKER, REBECCA L.	004047	000023	000000	BACKLAND	IF RES	0,150	1	1,800	0	1,800
BORN, MARTIN & MARJORIE	004047	000024	000000	MORGAN ROAD	IF RES	17,000	1	8,200	103,400	153,200
ROBERTS, K. WESLEY	004047	000025	000000	92 MORGAN ROAD	IF RES	2,100	1	50,300	157,600	207,900
MARQUES, ANTONIO, FENNER	004047	000026	000000	100 MORGAN ROAD	IF RES	3,000	1	50,200	148,300	198,500
BRUNELI, DEBORAH LEI BENISE	004047	000027	000000	8 BOWL ROAD	IF RES	2,900	1	51,700	96,600	148,300
SEEWICHER, WALTER & LOUISE	004047	000028	000000	MORGAN ROAD	IF RES	3,100	1	52,100	64,400	116,500
MORGAN RESERVE ASSOCIATION	004047	000029	000000	MORGAN ROAD	IF RES	29,000	1	0	0	0
MORGAN RESERVE ASSOCIATION	004047	000030	000000	BOWL ROAD	IF RES	18,000	1	18,158	0	18,158
FRANKS, JOHN WAYNE	004047	000031	000000	42 BOWL ROAD	IF RES	2,900	1	45,400	35,300	80,700
WALTON, ALTHEA VOLLAND LIVING	004047	000032	000000	90 BOWL ROAD	IF RES	2,600	1	46,200	49,800	96,000
HALPERN, CAROL	004047	000033	000000	83 BOWL ROAD	IF RES	1,420	1	44,400	88,300	132,700
SEWALL, & T. C. CRELLIN, MURPHY	004047	000034	000000	65 BOWL ROAD	IF RES	1,620	1	42,500	55,300	97,800
CLAYTON, JOSEPH E.	004047	000035	000000	53 BOWL ROAD	IF RES	1,550	1	49,400	106,100	155,500
THIBODEAU, JOSEPH & NORMA	004047	000036	000000	45 BOWL ROAD	IF RES	1,240	1	44,100	28,800	72,900
SALETT, TRUSTEE, STANLEY J	004047	000037	000000	MORGAN ROAD	IF RES	2,400	1	40,500	0	40,500
MARCHANT JR, GERALD T	004047	000038	000000	MORGAN ROAD	IF RES	2,500	1	48,300	117,600	165,900
MORGAN RESERVE ASSOCIATION	004047	000039	000000	RHODDENDRON ROAD	IF RES	3,700	1	0	0	0
ANNAS, PAMELA J	004047	000040	000000	MORGAN ROAD	IF RES	3,000	1	47,800	76,300	124,100
LEONARD, GEORGE F. & PHYLLIS P	004047	000041	000000	186 MORGAN ROAD	IF RES	3,200	1	49,300	90,600	139,900
ANGELL, CAROL P.	004047	000042	000000	MORGAN ROAD	IF RES	3,600	1	42,900	99,700	149,300
SILVERMAN, TERRY	004047	000043	000000	212 MORGAN ROAD	IF RES	4,100	1	53,600	94,800	148,400
LEWIS, HESTER	004047	000044	000000	224 MORGAN ROAD	IF RES	3,500	1	42,700	0	42,700
LEWIS, HESTER	004047	000045	000000	246 MORGAN ROAD	IF RES	3,500	1	44,600	0	44,600
REYNOLDS, HARRY & KATHRYN	004047	000046	000000	250 MORGAN ROAD	IF RES	4,200	1	53,600	81,900	135,500

Owner	Map	Lot	Sub	Location	Use	Acre	Card	Land	Buildings	Total
GOODBAND, GARY W.	000407	000047	000000	238 MORGAN ROAD	IF RES	4.700	1	54,500	147,000	201,500
RICHARDSON, LAURENCE	000407	000048	000000	266 MORGAN ROAD	IF RES	7.600	1	56,200	158,700	214,900
WOOD, DIANE M.	000407	000049	000000	265 MORGAN ROAD	IF RES	5.200	1	54,800	132,000	186,800
PLUTT, ALLAN T. & JEAN I	000407	000050	000000	253 MORGAN ROAD	IF RES	3.300	1	44,500	0	44,500
GRAMUGLIA, JOHN C	000407	000051	000000	221 MORGAN ROAD	IF RES	3.400	1	52,500	58,600	111,100
MORGAN RESERVE ASSOCIATION	000407	000052	000000	MORGAN ROAD	IF RES	52.000	1	0	0	0
CLARKE, MAUREEN P	000407	000053	000000	199 MORGAN ROAD	IF RES	2.700	1	51,400	126,600	178,000
STONE, ET AL., ROBERT J	000407	000054	000000	MORGAN ROAD	IF RES	2.200	1	43,100	0	43,100
STONE, ROBERT & JUDITH	000407	000055	000000	20 RHODODENDRON ROAD	IF RES	2.900	1	46,700	79,200	125,900
MARTIN, J. WESLEY & SARAH BOCK	000407	000056	000000	19 RHODODENDRON ROAD	IF RES	3.500	1	50,100	72,000	122,100
MORGAN RESERVE ASSOCIATION	000407	000057	000000	101 MORGAN ROAD	IF RES	81.000	1	0	0	0
RICHARDSON, BARB HULL REVOC TR	000407	000058	000000	49 MORGAN ROAD	IF RES	2.500	1	48,500	139,100	187,600
MAJOY, PETER	000407	000059	000000	27 MORGAN ROAD	IF RES	33.500	1	106,800	120,000	226,800
NETTELTON, MARK & HILARY	000407	000060	000000	47 MORGAN ROAD	IF RES	3.500	1	43,100	115,600	158,700
FOLCHERSON, STEVEN L.	000407	000062	000000	17 MORGAN ROAD	IF RES	5.900	1	42,900	181,900	224,800
HUGHES, MICHELLE E	000407	000063	000000	638 FITZWILLIAM ROAD	IF RES	4.250	1	49,900	151,300	201,200
BORLEN HENRY TRUST	000407	000064	000000	638 FITZWILLIAM ROAD	IF RES	3.200	1	41,400	44,900	86,300
EDMUND, KATHARINE	000407	000065	000000	680 FITZWILLIAM ROAD	IF RES	3.100	1	41,400	95,100	136,500
EDMUND, KATHARINE	000407	000066	000000	680 FITZWILLIAM ROAD	IF RES	4.650	1	43,200	51,900	95,100
FURSELL, DEAN & ELIZABETH	000407	000067	000000	690 FITZWILLIAM ROAD	IF RES	4.850	1	43,200	94,100	137,300
KINGSBERRY, DONALD G. & PAMELA	000407	000068	000000	8 OLD TROY ROAD	IF RES	16.600	1	55,200	125,400	168,600
PATCH, KEVIN	000407	000069	000000	16 OLD TROY ROAD	IF RES	5.050	1	42,000	173,900	229,900
LAMBERT, MICHAEL P.	000407	000070	000000	22 OLD TROY ROAD	IF RES	5.110	1	42,100	159,400	201,400
WHITNEY, JACOB T.	000407	000071	000000	701 FITZWILLIAM ROAD	IF RES	5.400	1	44,500	64,200	108,700
GRINSTEAD, AMANDA C.	000407	000072	000000	695 FITZWILLIAM ROAD	IF RES	6.130	1	43,500	136,500	180,000
DEMASCIO FAMILY IRREVOCABLE TRU	000407	000073	000000	693 FITZWILLIAM ROAD	IF RES	6.120	1	43,300	235,600	278,900
CINCOCCA, ANTOINETTE	000407	000074	000000	667 FITZWILLIAM ROAD	IF RES	6.060	1	38,300	0	38,300
LOURDES LANE, COMMON LAND	000407	000075	000000	LOURDES LANE	IF RES	6.750	1	0	0	0
ROWE, SARAH L.	000407	000075	000001	17 LOURDES LANE	IF RES	1.590	1	37,200	129,900	167,100
TRAEGER, LISA D.	000407	000075	000002	LOURDES LANE	IF RES	1.400	1	33,200	0	33,200
MCCANN, RICHARD B. & CHRISTINA	000407	000075	000003	21 LOURDES LANE	IF RES	1.900	1	37,600	144,300	181,900
BAIRD, JENNIFER D.	000407	000075	000004	LOURDES LANE	IF RES	1.540	1	33,300	0	33,300
FATIMA WAY, COMMON LAND	000407	000076	000000	22 FATIMA WAY	IF RES	3.650	1	0	0	0
VASILAKIS, LISA & PAUL	000407	000076	000001	17 LOURDES LANE	IF RES	1.470	1	35,100	123,300	158,400
VILLARRUBIA, WILFRID & ELEANOR	000407	000076	000002	20 FATIMA WAY	IF RES	1.840	1	31,600	152,800	184,400
MARTIN, LEONARD & DEANNA	000407	000077	000000	1 FATIMA WAY	IF RES	6.670	1	42,200	116,300	158,500
URQUHART, DAVID L & MARIE C	000407	000078	000000	OFF FITZWILLIAM ROAD	IF RES	75.000	1	5,992.00	118,700	160,156
BUZZELLE ET AL., JAMES H	000407	000079	000000	597 FITZWILLIAM ROAD	IF RES	14.330	1	41,496.00	72,600	114,000
PATNAUDE, DONALD R.	000407	000080	000000	557 FITZWILLIAM ROAD	IF RES	1.700	1	41,400	131,900	177,600
HILL, GERALDINE MARIE	000407	000081	000000	539 FITZWILLIAM ROAD	2F RES	7.000	1	45,700	177,600	230,800
TOWN OF RICHMOND	000407	000082	000000	FITZWILLIAM ROAD	EXEMPT	0.760	1	3,000	0	3,000
DALEY, JAMES T	000407	000083	000000	8 MONUMENT ROAD	IF RES	86.400	1	37,362.00	5,500	42,862
MARINELLO, ROBERT & TRACEY A T	000407	000084	000000	38 MONUMENT ROAD	IF RES	3.640	1	42,000	124,700	166,700
PROVOST, RUSSELL W. & VICTORIA	000407	000085	000000	44 MONUMENT ROAD	IF RES	6.160	1	41,996.00	108,600	162,200
CARNEIL, JAMES & MARY	000407	000086	000000	MONUMENT ROAD	IF RES	23.600	1	133,400	175,200	308,600
CARNEIL, JAMES & MARY	000407	000087	000000	MONUMENT ROAD	IF RES	3.200	1	30,808.00	12,000	42,808
ROVCE, DOUG & JERRA	000407	000089	000000	11 MONUMENT ROAD	IF RES	12.000	1	36,832.00	163,900	200,732
ROYCE, DOUG & JERRA T ELOPPUL	000407	000090	000000	395 FITZWILLIAM ROAD	IF RES	4.400	1	43,500	87,300	130,600
HURLEY, DENISE A.	000407	000091	000000	381 FITZWILLIAM ROAD	IF RES	4.700	1	43,500	144,400	187,900
WAGNER, EDWARD P & CHERYL A	000407	000092	000000	355 FITZWILLIAM ROAD	IF RES	2.900	1	40,400	190,400	230,800
HEBERT, LINDSAY R	000407	000093	000000	353 FITZWILLIAM ROAD	IF RES	2.500	1	40,400	67,200	107,600
HAMILTON, CURTIS T., TRUSTEE	000407	000094	000000	FITZWILLIAM ROAD	IF RES	5.120	1	38,000	0	38,000
HAMILTON, CURTIS T., TRUSTEE	000407	000094	000001	FITZWILLIAM ROAD	IF RES	7.420	1	41,300	0	41,300
HAMILTON, CURTIS T., TRUSTEE	000407	000094	000002	37 MONUMENT ROAD	IF RES	7.860	1	40,200	0	40,200
HAMILTON, CHRISTOPHER C.	000407	000094	000003	323 FITZWILLIAM ROAD	IF RES	23.610	1	44,554.00	153,320	197,830
TAYLOR, JEFFREY	000407	000095	000000	FITZWILLIAM ROAD	IF RES	25.400	1	44,554.00	148,100	192,654
TAYLOR, JEFFREY	000407	000096	000000	FITZWILLIAM ROAD	IF RES	33.700	1	1,096.00	0	1,096
PURRINGTON, BENJAMIN	000407	000097	000000	263 FITZWILLIAM ROAD	IF RES	12.100	1	40,233.00	88,100	128,333

Owner	Map	Lot	Sub	Location	Use	Acres	Cards	Land	Buildings	Total
KINSON, ALICIA	000407	000098	000000	243 FITZWILLIAM ROAD	IFRES	5.600	1	46.700	134,000	180,700
WATT, ALLISON	000408	000001	000000	WINCHESTER ROAD	IFRES	19.540	1	9,234 ca	11,734	11,734
WATT, ALLISON	000408	000002	000000	WINCHESTER ROAD	IFRES	14.770	1	9,299 ca	0	999
BUCKO, GREGORY H	000408	000003	000000	154 WINCHESTER ROAD	IFRES	3.100	1	41.200	144,700	185,900
ROYCE, RAYMOND & SHERRY	000408	000004	000000	180 WINCHESTER ROAD	IFRES	6.400	1	47.600	116,800	164,400
MAKON, THOMAS	000408	000005	000000	200 WINCHESTER ROAD	IFRES	6.400	1	48.000	219,600	219,600
DAVIS, JOSEPH & CATHY	000408	000006	000000	202 WINCHESTER ROAD	IFRES	5.100	1	44.100	127,600	171,700
BERNER, JOAN C	000408	000007	000000	219 WINCHESTER ROAD	IFRES	5.200	1	44.200	104,300	148,500
KROLL, CHARLES & MADELINE	000408	000008	000000	WINCHESTER ROAD	IFRES	5.200	1	46.500	107,700	107,700
AUBRE, KATIE A.	000408	000009	000000	189 WINCHESTER ROAD	IFRES	6.200	1	45.900	155,900	201,800
MORIN, STEVEN M. & ALANA M.	000408	000010	000000	179 WINCHESTER ROAD	IFRES	2.000	1	39.700	116,000	155,700
LEBLANC, MICHAEL A. & KRISTEN	000408	000011	000000	157 WINCHESTER ROAD	IFRES	3.060	1	39.000	49,500	88,500
MEISSL, MICHAEL P. & MICHELE	000408	000012	000000	155 WINCHESTER ROAD	IFRES	3.060	1	39.000	87,700	126,800
WATT, ALLISON	000408	000013	000000	147 WINCHESTER ROAD	IFRES	5.860	1	49.600	280,400	330,000
WOODWISE FORESTLAND, LLC	000408	000014	000000	WINCHESTER ROAD	IFRES	28.040	1	4,760 ca	0	4,760
PEARSALL, WILLIAM	000408	000015	000000	BACKLAND	MINGD H	88.000	1	3,058 ca	0	3,058
MULLOON, PATRICIA	000408	000016	000000	BACKLAND	IFRES	38.000	1	1,651 ca	0	1,651
BENSON, TODD A	000408	000017	000000	112 OLD HOMESTEAD HWY	IFRES	2.970	1	37.300	64,400	101,700
TOWN OF RICHMOND	000408	000018	000000	BULLOCK ROAD	IFRES	0.960	1	30.600	7,200	38,000
COHEN, STANLEY J.	000408	000019	000000	36 BULLOCK ROAD	EXEMPT	0.900	1	30.700	900	31,000
PELLITTER, LEA T.	000408	000020	000000	40 BULLOCK ROAD	IFRES	5.700	1	44.700	119,600	164,300
COSENZA, MARGARET & MARK	000408	000022	000000	50 BULLOCK ROAD	IFRES	5.700	1	44.700	140,600	185,300
LESSINSKI, HENRY & NANCY LIV.	000408	000023	000000	BULLOCK ROAD	IFRES	6.700	1	52,000	95,500	147,500
TOWNEBER, JOSEPH & PATRICIA	000408	000024	000000	BULLOCK ROAD	IFRES	7.900	1	8,000	0	8,000
TIETGENS, CHRISTIAN	000408	000025	000000	100 BULLOCK ROAD	IFRES	29.400	1	37,539 ca	256,300	293,839
LIEMHARD JR, CHARLES H	000408	000026	000000	BULLOCK ROAD	IFRES	25.330	1	815 ca	0	815
GOSLIE, STEVEN J.	000408	000027	000000	156 BULLOCK ROAD	IFRES	5.170	1	39,149 ca	59,300	98,449
BIRFELDER, BRIAN & KAREN	000408	000028	000000	160 BULLOCK ROAD	IFRES	15.900	1	38,687 ca	97,900	136,587
TANNER, DAROLD	000408	000030	000000	170 BULLOCK ROAD	IFRES	22.400	1	59,800	124,600	184,400
BAIRD TRUSTEE, DAVID H.	000408	000031	000000	190 BULLOCK ROAD	IFRES	17.500	1	36,278 ca	97,400	133,678
GRAVES, DAVID & JUDITH	000408	000032	000000	204 BULLOCK ROAD	IFRES	15.300	1	34,434 ca	1,900	36,334
DUBOIS, MARK A.	000408	000033	000000	BACKLAND	IFRES	11.600	1	11,400	0	11,400
KELLY, ROBERT & REBEKKA MCCART	000408	000034	000000	230 BULLOCK ROAD	IFRES	54.900	1	43,156 ca	268,000	311,156
KELLY, DAVID W.	000408	000035	000000	240 BULLOCK ROAD	IFRES	5.180	1	32,800	106,800	139,600
STINSON FAMILY TRUST	000408	000036	000000	260 BULLOCK ROAD	IFRES	2.100	1	39,800	111,000	150,800
GRAVES, DAVID & JUDITH	000408	000037	000000	BULLOCK ROAD	IFRES	5.600	1	1,017 ca	0	1,017
KELLY, ELIZABETH A. & DAVID W	000408	000038	000000	230 BULLOCK ROAD	IFRES	5.400	1	36.200	3,000	39,200
PRATT, DEBORAH	000408	000039	000000	211 BULLOCK ROAD	IFRES	51.800	1	73,795 ca	25,700	99,495
LANCEY, CALVIN & LISA	000408	000040	000000	125 BULLOCK ROAD	IFRES	6.900	1	55,900	127,900	183,800
KELSEY, KAREN M.	000408	000041	000000	121 BULLOCK ROAD	IFRES	3.200	1	39.300	118,600	157,900
LESSINSKI, HENRY & NANCY LIV.	000408	000042	000000	89 BULLOCK ROAD	IFRES	3.600	1	39.800	197,600	237,400
COSENZA, MARGARET & MARK	000408	000043	000000	59 BULLOCK ROAD	IFRES	2.100	1	42.400	96,600	139,000
LOVE, GRANT & DANIELLE	000408	000044	000000	49 BULLOCK ROAD	IFRES	3.200	1	41.400	113,800	155,200
ALTHER, DANIEL C.	000408	000045	000000	37 BULLOCK ROAD	IFRES	3.300	1	41.400	237,700	279,100
POWERS, ANDREW S. & GWYNEDD M.	000408	000046	000000	5 BULLOCK ROAD	IFRES	5.300	1	44.400	115,500	159,900
SILLANPAA, AIRIAL B. & GARY W.	000408	000047	000000	132 OLD HOMESTEAD HWY	IFRES	0.290	1	22.800	96,700	79,500
TOWN OF RICHMOND	000408	000048	000000	149 OLD HOMESTEAD HWY	IFRES	4.600	1	45,600	91,000	136,600
BUZACK, STEPHEN P. & PATRICIA	000408	000050	000000	150 OLD HOMESTEAD HWY	EXEMPT	1.180	1	34,600	300	34,900
VAN BROCKLIN, RICH W.	000408	000051	000000	150 OLD HOMESTEAD HWY	EXEMPT	0.350	1	56,700	149,100	205,800
BELLONE, ALAN & PAMELA	000408	000052	000000	174 OLD HOMESTEAD HWY	EXEMPT	0.970	1	13,500	0	13,500
CARBONE, ROBERT J. & PEGGY ANN	000408	000053	000000	50 GRANITE HILL ROAD	IFRES	5.900	1	38,700	189,600	248,300
MCCARTHY, RICHARD & ELIZABETH	000408	000054	000000	50 GRANITE HILL ROAD	IFRES	6.100	1	39,500	144,800	184,300
CARBONE, ROBERT J. & PEGGY ANN	000408	000055	000000	75 GRANITE HILL ROAD	IFRES	0.760	1	900	0	900
MCCARTHY, RICHARD & ELIZABETH	000408	000057	000000	100 GRANITE HILL ROAD	IFRES	31.600	1	33,758 ca	161,000	194,798
CARBONE, ROBERT J. & PEGGY ANN	000408	000059	000000	75 GRANITE HILL ROAD	IFRES	4.400	1	40,300	158,400	198,700

Owner	Map	Lot	Sub	T. Location	Use	Acres	Cards	Land	Buildings	Total
BERMAN, DAVID & BRENDA	000408	000050	000000	45 GRANITE HILL ROAD	IF RES	12.500	1	35,279 cu	179,600	214,879
PORTE, HUGUETTE	000408	000051	000000	184 OLD HOMESTEAD HWY	IF RES	11,200	1	44,211 cu	279,600	323,811
TAYLOR, DANA & MARY	000408	000062	000000	208 OLD HOMESTEAD HWY	IF RES	9,500	1	44,346 cu	235,200	279,546
TAYLOR, DANA & MARY	000408	000063	000000	208 OLD HOMESTEAD HWY	IF RES	5,300	1	781 cu	0	781
GOODRICH, JAMES E	000408	000064	000000	236 OLD HOMESTEAD HWY	IF RES	3,100	1	43,400	83,600	127,000
HART, KENNETH G	000408	000065	000000	246 OLD HOMESTEAD HWY	IF RES	4,300	1	45,100	143,800	188,900
STINSON FAMILY TRUST	000408	000066	000000	BULLOCK ROAD	IF RES	85,700	1	4,960 cu	0	4,960
JONES, CARLETON & MARY JANE	000408	000067	000000	253 OLD HOMESTEAD HWY	IF RES	3,100	1	41,200	158,900	200,100
TOWN OF RICHMOND	000408	000068	000000	241 OLD HOMESTEAD HWY	EXEMPT	2,000	1	39,700	7,800	47,500
RANDALL, DALE	000408	000069	000000	237 OLD HOMESTEAD HWY	IF RES	2,000	1	41,800	67,000	108,800
WHITNEY, ROBERT & DAWN	000408	000070	000000	235 OLD HOMESTEAD HWY	IF RES	1,000	1	40,400	119,100	159,500
PATNODE, RODNEY T & LISA M	000408	000071	000000	179 OLD HOMESTEAD HWY	IF RES	5,000	1	55,100	270,800	325,900
MALLET JR, DOUGLAS & MARY M	000408	000072	000000	171 OLD HOMESTEAD HWY	IF RES	3,200	1	39,300	46,000	85,300
CANTRELL, WILLIAM	000408	000073	000000	OFF FISH HATCHERY ROAD	UNWING	57,000	1	55,382 cu	115,900	171,282
SULLIVAN WILLIAM & CLARE	000408	000074	000000	LYONS ROAD	UNWING	83,000	1	5,665 cu	0	5,665
HOWES, CANDACE	000408	000076	000000	161 OLD HOMESTEAD HWY	IF RES	55,500	1	4,489 cu	0	4,489
WILLIAMSON, WALTER	000408	000077	000000	LYONS ROAD	IF RES	112,500	1	23,560 cu	0	23,560
BLAIR 1999 REVOCABLE TRUST	000408	000078	000000	LYONS ROAD	IF RES	94,300	1	4,619 cu	0	4,619
MASTROGIUANNI, PAUL & ROBERTA	000408	000079	000000	159 OLD HOMESTEAD HWY	IF RES	9,800	1	46,200	0	46,200
WAHL, JOHN	000408	000080	000000	135 OLD HOMESTEAD HWY	IF RES	1,500	1	41,100	147,700	188,800
BROWNSKI, CLARE D	000408	000081	000000	125 OLD HOMESTEAD HWY	IF RES	14,300	1	45,084 cu	105,600	150,684
BLAIR 1999 REVOCABLE TRUST	000408	000082	000000	125 OLD HOMESTEAD HWY	IF RES	1,000	1	40,400	87,200	127,600
BLAIR 1999 REVOCABLE TRUST	000408	000083	000000	119 OLD HOMESTEAD HWY	IF RES	2,100	1	41,900	191,600	233,500
SMALLEY, SETH	000408	000084	000000	BACKLAND	IF RES	7,900	1	8,600	0	8,600
SULLIVAN WILLIAM & CLARE	000408	000085	000000	124 FITZWILLIAM ROAD	IF RES	2,300	1	2,400	0	2,400
BROOKS, IRREVOCABLE TRUST, ROG	000408	000086	000000	144 FITZWILLIAM ROAD	IF RES	83,000	1	119,900	39,000	158,900
BROOKS, IRREVOCABLE TRUST, ROG	000408	000087	000000	FITZWILLIAM ROAD	IF RES	19,300	1	66,800	124,000	190,800
TALLON, ARTHUR J & BARBARA A	000408	000088	000000	FITZWILLIAM ROAD	MNGD P	29,000	1	2,539 cu	0	2,539
BROOKS, IRREVOCABLE TRUST, ROG	000408	000089	000000	190 FITZWILLIAM ROAD	IF RES	0,540	1	73 cu	0	73
BROOKS, IRREVOCABLE TRUST, ROG	000408	000090	000000	204 FITZWILLIAM ROAD	IF RES	0,530	1	34,600	89,200	123,800
BROOKS, IRREVOCABLE TRUST, ROG	000408	000091	000000	FISH HATCHERY ROAD	IF RES	26,300	1	49,282 cu	159,900	209,182
NEW HAMPSHIRE, STATE OF	000408	000092	000000	FISH HATCHERY ROAD	UNWING	66,000	1	3,762 cu	0	3,762
HOLBROOK, E ALLEN ANANCY, FAM	000408	000093	000000	FISH HATCHERY ROAD	EXEMPT	125,000	1	198,600	3,500	202,100
HOLBROOK, E ALLEN ANANCY, FAM	000408	000094	000000	409 FISH HATCHERY ROAD	IF RES	35,500	2	47,135 cu	169,200	216,335
BROOKS, IRREVOCABLE TRUST, ROG	000408	000095	000000	410 FISH HATCHERY ROAD	IF RES	157,500	1	62,889 cu	142,400	208,289
BROOKS, IRREVOCABLE TRUST, ROG	000408	000096	000000	FITZWILLIAM ROAD	MNGD P	0,240	1	18 cu	0	18
BROOKS, IRREVOCABLE TRUST, ROG	000408	000097	000000	BACKLAND	UNWING	25,000	1	1,259 cu	0	1,259
BROOKS, IRREVOCABLE TRUST, ROG	000408	000098	000000	BACKLAND	IF RES	0,640	1	52 cu	0	52
BROOKS, IRREVOCABLE TRUST, ROG	000408	000099	000000	BACKLAND	UNWING	21,000	1	21,100 cu	13,700	34,800
BROOKS, IRREVOCABLE TRUST, ROG	000408	000100	000000	BACKLAND	UNWING	5,200	1	104 cu	0	104
ADAMS, LYNN M & WALTER	000408	000101	000000	171 FITZWILLIAM ROAD	IF RES	3,050	1	43,300	135,400	178,700
DAVIS, LEONARD & VALMA	000408	000102	000000	141 FITZWILLIAM ROAD	IF RES	14,900	1	45,653 cu	94,300	139,953
WHITE, BRUCE	000408	000103	000000	121 FITZWILLIAM ROAD	IF RES	2,100	1	41,900	158,300	200,200
MORTON, JOHN C	000409	000001	000000	224 WINCHESTER ROAD	IF RES	10,500	1	53,000	131,600	185,000
BUTLERFIELD, JAMES & KATHRYN TR	000409	000002	000000	38 COLONY HILL ROAD	IF RES	2,500	1	42,700	110,500	153,200
PRITCHETT, JAMES & CHRISTINE	000409	000003	000000	60 COLONY HILL ROAD	IF RES	3,600	1	43,700	103,800	147,500
PRITCHETT, JAMES & CHRISTINE	000409	000004	000000	69 COLONY HILL ROAD	IF RES	5,200	1	43,700	103,800	147,500
CONNELL DANIEL & ARIAGAL	000409	000006	000000	79 COLONY HILL ROAD	IF RES	2,500	1	45,400	120,800	168,700
SOUTHINGTON, JACQUELINE & HE	000409	000007	000000	39 COLONY HILL ROAD	IF RES	6,300	1	43,700	156,400	206,100
BLACKLEIGH, JAMES & MAUREEN	000409	000009	000000	21 COLONY HILL ROAD	IF RES	10,400	1	53,200	175,700	226,900
WOODWISE FORESTLAND, LLC	000409	000010	000000	COLONY HILL ROAD	IF RES	11,300	1	39,871 cu	177,800	217,671
ODINGKHA VLADIMIR A	000409	000011	000000	300 WINCHESTER ROAD	IF RES	55,000	1	2,347 cu	0	2,347
MCKINSTRY, DARLENE F	000409	000012	000000	12 TILSEY BROOK DRIVE	IF RES	6,300	1	45,800	81,500	127,300
LADYGA, ANDREW & ELICIA M BOON	000409	000013	000000	21 TILSEY BROOK DRIVE	IF RES	3,900	1	41,300	160,400	201,700
BURDICK, KATIE E	000409	000014	000000	31 TILSEY BROOK DRIVE	IF RES	3,480	1	43,900	195,400	238,700
WOODWISE FORESTLAND, LLC	000409	000015	000000	41 TILSEY BROOK DRIVE	IF RES	3,480	1	43,900	193,300	237,200
WOODWISE FORESTLAND, LLC	000409	000016	000000	WINCHESTER ROAD	IF RES	4,140	1	44,800	200,500	245,300
					IF RES	11,400	1	374 cu	0	374

Owner	Map	Lot	Sub	Location	Use	Acres	Cards	Land	Buildings	Total
WOODWISE FORESTLAND, LLC	000409	000017	000000	BACKLAND	IF RES	68.800	1	4,279 cu	0	4,279
JAMESON, CAROL A.	000409	000018	000000	420 WINCHESTER ROAD	IF RES	8.000	2	97.900	224,500	323,400
GALLO, ROBERT F. & KATHLEEN	000409	000019	000000	440 WINCHESTER ROAD	IF RES	14.380	1	67,525 cu	143,300	210,725
SCHROEDER, DAVID & CHARLES	000409	000020	000000	442 WINCHESTER ROAD	IF RES	3.000	1	43.300	76,300	119,500
TUCKER, DENA S.	000409	000020	000000	WINCHESTER ROAD	IF RES	26.430	1	1,349 cu	0	1,349
EISMONT, ROSTISLAV & JEAN	000409	000021	000000	WHIPPLE HILL ROAD	IF RES	4.440	1	31.200	0	31,200
MENTER, WILLRIEDE	000409	000022	000000	534 WINCHESTER ROAD	IF RES	3.500	1	44,000	120,100	164,100
AMATO, THOMAS	000409	000023	000000	550 WINCHESTER ROAD	IF RES	3.800	1	43,900	121,800	165,700
LAYMAN, CHRISTINE	000409	000024	000000	20 WHIPPLE HILL ROAD	IF RES	3.800	1	43,700	106,400	150,100
LAVOIE, THOMAS R.	000409	000025	000000	60 WHIPPLE HILL ROAD	IF RES	0.570	1	30.300	104,400	134,700
EISMONT, ROSTISLAV & JEAN	000409	000026	000000	70 WHIPPLE HILL ROAD	IF RES	5.500	1	44,100	192,400	236,500
EISMONT, ROSTISLAV & JEAN	000409	000027	000000	WHIPPLE HILL ROAD	IF RES	2.100	1	28.500	0	28,500
TUCKER, DENA S.	000409	000028	000000	WINCHESTER ROAD	IF RES	0.340	1	7 cu	0	7
HILL, LOCK, JOHN	000409	000029	000000	120 WHIPPLE HILL ROAD	IF RES	1.600	2	39.200	115,800	155,000
FISH, ONEIL J. III	000409	000030	000000	TOAD HOLLOW ROAD	IF RES	0.590	1	15.700	0	15,700
TOWN OF RICHMOND	000409	000031	000000	WHIPPLE HILL ROAD	EXEMPT	0.440	1	2.100	0	2,100
WEINSTEIN TRUSTEE, MARTIN J.	000409	000032	000000	WHIPPLE HILL ROAD	IF RES	163.000	1	23,298 cu	0	23,298
WEINSTEIN TRUSTEE, MARTIN J.	000409	000033	000000	WHIPPLE HILL ROAD	IF RES	10.500	1	60.400	14,400	74,800
GOTT, ERIC R. & ANDREA D.	000409	000034	000000	139 WHIPPLE HILL ROAD	IF RES	0.370	1	26.000	84,100	110,100
CUSIO, GEORGE & KATHRYN	000409	000035	000000	79 WHIPPLE HILL ROAD	IF RES	1.000	1	32.700	45,800	78,500
LAVOIE, THOMAS R.	000409	000036	000000	WHIPPLE HILL ROAD	IF RES	1.000	1	20.900	0	20,900
TOMER, ANTHONY J. & JENNIFER L.	000409	000037	000000	39 WHIPPLE HILL ROAD	IF RES	3.370	1	41.200	128,300	169,500
AYOTTE, WILLIAM E.	000409	000038	000000	37 WHIPPLE HILL ROAD	IF RES	4.410	1	45.700	106,800	152,500
METH, EDWARD	000409	000039	000000	380 WINCHESTER ROAD	EXEMPT	10.800	1	50.600	0	50,600
TOWN OF RICHMOND	000409	000040	000000	580 WINCHESTER ROAD	EXEMPT	2.800	1	34.900	56,700	91,600
ROSS, ALICIA B.	000409	000041	000000	WINCHESTER ROAD	IF RES	4.800	1	866 cu	0	866
ROSS, ALICIA B.	000409	000042	000000	642 WINCHESTER ROAD	IF RES	9.500	1	66,500	28,000	94,500
WHITE, MICHAEL T.	000409	000043	000000	OLD TURNPIKE ROAD	IF RES	11.600	1	14,886 cu	33,800	50,686
HILL, JONATHAN & JENNIE LU	000409	000044	000000	OLD TURNPIKE ROAD	IF RES	11.000	1	14,886 cu	0	14,886
HILL, JONATHAN & JENNIE LU	000409	000045	000000	OLD TURNPIKE ROAD	IF RES	36.000	1	3,000 cu	0	3,000
HILL, JONATHAN & JENNIE LU	000409	000046	000000	24 CROSS ROAD	IF RES	0.450	2	32.600	96,300	128,900
HILL, JONATHAN & JENNIE LU	000409	000047	000000	CROSS ROAD	IF RES	0.660	1	41 cu	0	41
HILL, JONATHAN & JENNIE LU	000409	000048	000000	OLD TURNPIKE ROAD	IF RES	2.200	1	303 cu	0	303
LAUGHNER, PAUL	000409	000049	000000	186 OLD TURNPIKE ROAD	IF RES	5.000	1	45.000	86,400	131,400
STONE MOUNTAIN, LLC	000409	000050	000000	OLD TURNPIKE ROAD	IF RES	66.000	1	4,266 cu	0	4,266
WELLS FARGO BANK N.A.	000409	000051	000000	OLD TURNPIKE ROAD	IF RES	13.600	1	8.700 cu	0	8,700
FUSCO III, MARK ANTONY	000409	000052	000000	20 OLD TURNPIKE ROAD	IF RES	0.880	1	28.000	46,200	74,200
MARONI, JR. F. WILLIAM	000409	000053	000000	30 SCOTT MOUNTAIN ROAD	IF RES	5.000	1	39.900	242,700	282,600
WELLS FARGO BANK N.A.	000409	000054	000000	38 SCOTT MOUNTAIN ROAD	IF RES	12.200	1	45,500	127,600	173,100
JOHNSON, CLIFTON	000409	000055	000000	44 SCOTT MOUNTAIN ROAD	IF RES	5.060	1	38,200	77,000	115,200
OXX, GORDON & CAROL	000409	000056	000000	56 SCOTT MOUNTAIN ROAD	IF RES	21.000	1	38,978 cu	118,900	157,878
STONE MOUNTAIN, LLC	000409	000057	000000	BACKLAND	IF RES	144.000	1	9,308 cu	0	9,308
HILL, TIMOTHY B.	000409	000058	000000	BACKLAND	IF RES	5.500	1	321 cu	0	321
HILL, TIMOTHY B.	000409	000059	000000	BACKLAND	IF RES	32.800	1	2,722 cu	0	2,722
HILL, DAVID & PATRICIA	000409	000060	000000	SCOTT MOUNTAIN ROAD	IF RES	3.100	1	504 cu	0	504
HILL, JONATHAN & JENNIE LU	000409	000061	000000	SCOTT MOUNTAIN ROAD	IF RES	2.600	1	308 cu	0	308
HILL, DAVID & PATRICIA	000409	000062	000000	OLD TURNPIKE ROAD	IF RES	9.200	1	1,033 cu	0	1,033
HILL, DAVID & PATRICIA	000409	000063	000000	OLD TURNPIKE ROAD	IF RES	2.500	1	188 cu	0	188
HENNESSEY, JR., FRANK W. TRUST	000409	000064	000000	OLD TURNPIKE ROAD	IF RES	21.000	1	3,350 cu	0	3,350
HENNESSEY, JR., FRANK W. TRUST	000409	000065	000000	OLD TURNPIKE ROAD	IF RES	1.500	1	486 cu	0	486
HENNESSEY, JR., FRANK W. TRUST	000409	000066	000000	OLD TURNPIKE ROAD	IF RES	79.000	1	2,765 cu	0	2,765
HENNESSEY, JR., FRANK W. TRUST	000409	000067	000000	OLD TURNPIKE ROAD	IF RES	13.710	1	471 cu	0	471
LEGREE, MASON C.	000409	000068	000000	118 OLD TURNPIKE ROAD	IF RES	14.110	1	40,131 cu	142,100	182,231
MCWHIRK, KATHRYN D.	000409	000069	000000	140 OLD TURNPIKE ROAD	IF RES	1.100	1	36.600	143,800	180,400
HILL, JONATHAN	000409	000070	000000	OLD TURNPIKE ROAD	IF RES	1.600	1	2,647 cu	0	2,647
HILL, JONATHAN & JENNIE LU	000409	000071	000000	CROSS ROAD	IF RES	3.800	1	648 cu	0	648
HILL, REBECCA & JENNIE LU	000409	000072	000000	CROSS ROAD	IF RES	0.840	1	712 cu	0	712
HILL, REBECCA & JENNIE LU	000409	000073	000000	CROSS ROAD	IF RES	6.700	1	34,400	6,500	40,900
HILL, REBECCA & JENNIE LU	000409	000074	000000	CROSS ROAD	IF RES	6.700	1	2,217 cu	0	2,217

Report Based On All Records in Database.

Owner	Map	Lot	Sub	Location	Use	Acres	Certs	Land	Buildings	Total
HENNESSY, JR., FRANK W. TRUST	000469	000075	000000	WINCHESTER ROAD	IF RES	5.100	1	172 ca	0	172
HENNESSY, JR., FRANK W. TRUST	000469	000076	000000	WINCHESTER ROAD	IF RES	0.540	1	56 ca	0	56
HENNESSY, JR., FRANK W. TRUST	000469	000077	000000	WINCHESTER ROAD	IF RES	14.400	1	34,472 ca	0	34,472
HENNESSY, JR., FRANK W. TRUST	000469	000078	000000	WINCHESTER ROAD	IF RES	14.200	1	1,278 ca	0	1,278
ROKES, JENNIFER J.	000469	000079	000000	461 WINCHESTER ROAD	IF RES	2.900	1	43.100	27,700	70,800
TORREY, SHAUN M.	000469	000080	000000	457 WINCHESTER ROAD	IF RES	10.400	1	54.500	132,200	186,700
GARONE, MARSHA C	000469	000081	000000	WINCHESTER ROAD	IF RES	1.400	1	11.000	0	11,000
GARONE, MARSHA C	000469	000082	000000	OLD TURNPIKE ROAD	IF RES	55.000	1	41,554 ca	210,900	252,454
GARONE, MARSHA C	000469	000083	000000	11 OLD TURNPIKE ROAD	IF RES	42.000	1	40,694 ca	205,400	246,094
SOC FOR PROTECTION NH FORESTS	000469	000084	000000	BACKLAND	IF RES	44.000	1	2.300 ca	0	2,300
SOC FOR PROTECTION NH FORESTS	000469	000085	000000	LANG ROAD	IF RES	17.000	1	4,173 ca	0	4,173
SOC FOR PROTECTION NH FORESTS	000469	000086	000000	ATLEBORO MOUNTAIN R	IF RES	250.000	1	8,948 ca	0	8,948
YALE UNIVERSITY	000469	000087	000000	ATLEBORO MOUNTAIN R	IF RES	95.000	1	5,256 ca	0	5,256
LAY, MICHAEL, TRUSTEE	000469	000088	000000	LANG ROAD	IF RES	11.400	1	1,688 ca	0	1,688
LUCY, JAMES & ROBERTA	000469	000089	000000	LANG ROAD	IF RES	27.500	1	2,025 ca	0	2,025
MCWHIRK, JAMES D	000469	000090	000000	260 LANG ROAD	IF RES	3.000	1	39.000	100,900	139,900
WESTOVER, DANA	000469	000091	000000	264 LANG ROAD	IF RES	3.000	1	35.100	99,000	134,100
LUCY, JAMES & ROBERTA	000469	000092	000000	274 LANG ROAD	IF RES	9.000	1	35,440 ca	118,700	154,140
GALLAGHER, GEORGE C	000469	000093	000000	LANG ROAD	IF RES	6.000	1	45.300	14,500	59,800
WESTOVER, DANA	000469	000094	000000	281 LANG ROAD	IF RES	5.100	1	42.000	123,400	165,400
LUCY ETAL, JAMES R	000469	000095	000000	LANG ROAD	IF RES	5.100	1	6.300	0	6,300
GOODELL, BOYD & PAMELA	000469	000096	000000	LANG ROAD	IF RES	30.800	1	41,074 ca	111,700	152,774
LAY, MICHAEL, TRUSTEE	000469	000097	000000	229 LANG ROAD	IF RES	83.000	1	60,235 ca	115,200	175,435
GARONE, MARSHA C	000469	000098	000000	119 LANG ROAD	IF RES	30.800	1	2,428 ca	0	2,428
GARONE, MARSHA C	000469	000099	000000	9 LANG ROAD	IF RES	41.000	1	37.500	90,600	128,100
GARONE, MARSHA C	000469	000100	000000	317 WINCHESTER ROAD	IF RES	1.600	1	42.100	151,300	193,400
BACK YARD BROOK, COMMON LAND	000469	000102	000000	WINCHESTER ROAD	IF RES	9.800	1	0	0	0
WOODWISE FORESTLAND, LLC	000469	000103	000000	WINCHESTER ROAD	IF RES	145.000	1	8,583 ca	1,000	9,583
COPLEY PAUL	000469	000104	000000	237 WINCHESTER ROAD	IF RES	8.000	1	57.200	92,600	149,800
WOODWISE FORESTLAND, LLC	000469	000105	000000	BACKLAND	IF RES	82.000	1	4,749 ca	0	4,749
WOODWISE FORESTLAND, LLC	000410	000001	000000	PARKER HILL ROAD	IF RES	83.000	1	5,010 ca	0	5,010
WOODWISE FORESTLAND, LLC	000410	000002	000000	PARKER HILL ROAD	IF RES	6.200	1	366 ca	0	366
WOODWISE FORESTLAND, LLC	000410	000003	000000	PARKER HILL ROAD	IF RES	57.000	1	3,319 ca	0	3,319
S & M FOREST TRUST	000410	000004	000000	TOAD HOLLOW ROAD	IF RES	120.000	1	6,056 ca	0	6,056
UNKNOWN OWNER	000410	000001	000000	SPRAGUE ROAD	EXEMPT	29.000	1	41.000	0	41,000
GALLOWAY, THOMAS A	000410	000004	000000	TOAD HOLLOW ROAD	IF RES	10.600	1	13,700	0	13,700
WOODWISE FORESTLAND, LLC	000410	000005	000000	TOAD HOLLOW ROAD	IF RES	132.000	1	12,591 ca	0	12,591
WOODWISE FORESTLAND, LLC	000410	000007	000000	TOAD HOLLOW ROAD	IF RES	6.000	1	308 ca	0	308
REICHERT, FRANCIS	000410	000008	000000	64 COLONY HILL ROAD	IF RES	7.100	1	44.800	68,700	113,500
AUKSTALINS, ELAINE K. & JOHN	000410	000009	000000	66 COLONY HILL ROAD	IF RES	6.400	1	45.900	133,500	179,400
TRAVERSE, JOHN W & DONNAL	000410	000010	000000	68 COLONY HILL ROAD	IF RES	5.300	1	44.400	101,300	145,700
WOODWISE FORESTLAND, LLC	000410	000011	000000	BACKLAND	IF RES	5.500	1	99 ca	0	99
H & H INVESTMENTS, LLC	000410	000012	000000	TOAD HOLLOW ROAD	IF RES	31.000	1	4,945 ca	0	4,945
TOWN OF RICHMOND	000410	000014	000000	TOAD HOLLOW ROAD	IF RES	136.000	1	5,020 ca	0	5,020
H & H INVESTMENTS, LLC	000410	000015	000000	BACKLAND	IF RES	23.630	1	24.800	0	24,800
LABBE, LINDA	000410	000016	000000	TOAD HOLLOW ROAD	EXEMPT	1.000	1	23.000	0	23,000
HILLOCK, WILLIAM G.	000410	000017	000000	TOAD HOLLOW ROAD	IF RES	2.100	1	382 ca	0	382
HILLOCK, WILLIAM G.	000410	000018	000000	110 WHIPPLE HILL ROAD	IF RES	1.300	1	35.000	70,400	105,400
WROBLEWSKI, WILLIAM & CHRISTINE	000410	000019	000000	158 WHIPPLE HILL ROAD	IF RES	5.490	1	42.400	60,800	103,200
GOLDBERG, FRED	000410	000020	000000	178 WHIPPLE HILL ROAD	IF RES	5.130	1	44.100	87,200	131,300
PATCH, OREGG	000410	000021	000000	216 WHIPPLE HILL ROAD	IF RES	17.630	1	59.000	105,900	164,900
AUTUMNS STEVEN & ELAINE	000410	000022	000000	216 WHIPPLE HILL ROAD	IF RES	2.380	1	38.100	63,900	102,000
BRAKE, HARRY R. & CHERYL L	000410	000023	000000	250 WHIPPLE HILL ROAD	IF RES	62.400	1	58,403 ca	169,200	227,603
MCLEHINEY, SEAN M. & DENA L	000410	000024	000000	260 WHIPPLE HILL ROAD	IF RES	4.550	1	41,200	137,600	178,800
ORORKE, HUGH & TERESA, LIV, TR	000410	000025	000000	296 WHIPPLE HILL ROAD	IF RES	4.130	1	41.500	150,800	192,300
	000410	000026	000000	314 WHIPPLE HILL ROAD	IF RES	3.130	1	41.300	112,300	153,600
	000410	000027	000000	330 WHIPPLE HILL ROAD	IF RES	3.170	1	41.300	138,200	179,500

Owner	Map	Lot	Sub	Location	Use	Acres	Certs	Land	Buildings	Total
PETROWSKI, WILLIAM J	000410	000028	000000	22 BARRUS ROAD	IF RES	7.700	1	53,800	103,600	157,400
PATNOIE, DONNA	000410	000029	000000	BARRUS ROAD	IF RES	25.000	1	34,683	0	34,683
PATNOIE, WILLIAM, TRUSTEE	000410	000030	000000	40 BARRUS ROAD	IF RES	56.000	1	37,853	103,800	141,653
TOWN OF RICHMOND	000410	000031	000000	BARRUS ROAD	EXEMPT	0.990	1	25,400	0	25,400
WOODWISE FORESTLAND, LLC	000410	000032	000000	BARRUS ROAD	IF RES	50.000	1	2,728	0	2,728
CAUTHEN, GENE & MARIYA	000410	000033	000000	BARRUS ROAD	IF RES	30.000	1	1,966	0	1,966
WOODWISE FORESTLAND, LLC	000410	000034	000000	BOWKER ROAD	IF RES	146.000	1	7,966	0	7,966
BREWER, DONNA	000410	000035	000000	BARRUS ROAD	IF RES	23.000	1	41,196	18,400	59,596
KAZIMIERCZYK, JOHN	000410	000036	000000	5 BARRUS ROAD	IF RES	10.400	1	36,194	68,000	104,194
TORRELL, DANIEL R. & WATHA J	000410	000037	000000	300 WHIPPLE HILL ROAD	IF RES	8.200	1	27,400	155,200	182,600
MONDOLLO, HELEN & DOMINICK	000410	000038	000000	400 WHIPPLE HILL ROAD	IF RES	8.800	1	27,400	109,200	136,600
HILL, MARK	000410	000039	000000	400 WHIPPLE HILL ROAD	IF RES	8.800	1	43,200	21,100	64,300
VALGHAN, SHERA	000410	000040	000000	424 WHIPPLE HILL ROAD	IF RES	11.550	1	47,000	18,600	65,600
WILDERMUTH JOANNE LUELLA	000410	000041	000000	460 WHIPPLE HILL ROAD	IF RES	12.050	1	51,800	143,200	195,000
MARCOTTE, KEVIN R. & SHARON L.	000410	000042	000000	460 WHIPPLE HILL ROAD	IF RES	20.000	1	60,800	104,100	164,900
PULSHER, WILLIAM	000410	000043	000000	WHIPPLE HILL ROAD	IF RES	23.600	1	2,596	0	2,596
TRUE TRUSTEE, VICTORIA	000410	000044	000000	WHIPPLE HILL ROAD	IF RES	15.400	1	36,407	0	36,407
SCHROEDER, MARY	000410	000045	000000	WHIPPLE HILL ROAD	IF RES	25.000	1	64,100	1,000	65,100
AHMED, HANDI & AIDA	000410	000046	000000	WHIPPLE HILL ROAD	IF RES	36.300	1	56,340	158,500	214,840
LAPLANTE, EDMOND JR.	000410	000047	000000	WHIPPLE HILL ROAD	IF RES	10.100	1	494	0	494
SNAPLE, JAMES S. & CRYSTAL L.	000410	000048	000000	365 WHIPPLE HILL ROAD	IF RES	8.100	1	46,300	111,800	158,100
WOLF CREEK INVESTMENTS, LLC	000410	000049	000000	335 WHIPPLE HILL ROAD	IF RES	7.300	1	45,400	143,300	188,700
SNAPLE, JAMES S.	000410	000050	000000	WHIPPLE HILL ROAD	IF RES	35.000	1	38,282	0	38,282
MARSDEN, JOHN R. & SUSAN A	000410	000051	000000	WHIPPLE HILL ROAD	IF RES	15.000	1	40,007	234,700	274,707
WOLF CREEK INVESTMENTS, LLC	000410	000052	000000	WHIPPLE HILL ROAD	IF RES	128.900	1	16,233	0	16,233
LESLIE, RICHARD L.	000410	000053	000000	WHIPPLE HILL ROAD	IF RES	5.000	1	41,900	165,800	207,700
WILDERMUTH JOANNE LUELLA	000410	000054	000000	243 WHIPPLE HILL ROAD	IF RES	5.000	1	42,000	164,200	206,200
HOLDGAM, JOSEPH R.	000410	000055	000000	239 WHIPPLE HILL ROAD	IF RES	3.100	1	39,100	58,700	97,800
HULETT, GERALD & MARQUERITE	000410	000056	000000	219 WHIPPLE HILL ROAD	IF RES	7.300	1	45,100	228,700	273,800
WROBLESKI, WILLIAM & CHRISTINE	000410	000057	000000	215 WHIPPLE HILL ROAD	IF RES	7.600	1	38,037	113,300	151,337
WOLF CREEK INVESTMENTS, LLC	000410	000058	000000	BACKLAND	IF RES	60.000	1	4,032	0	4,032
WOLF CREEK INVESTMENTS, LLC	000410	000059	000000	WHIPPLE HILL ROAD	IF RES	16.000	1	2,404	0	2,404
YMCA, CHESHIRE COUNTY	000410	000060	000000	BACKLAND	EXEMPT	23.000	1	21,500	0	21,500
CYR FAMILY LTD PARTNERSHIP	000411	000001	000000	BACKLAND	IF RES	40.000	1	856	0	856
LAKEVILLE SHORES INC	000411	000002	000000	BACKLAND	IF RES	52.000	1	1,573	0	1,573
CASS ESTATE, LYMAN	000411	000003	000000	BACKLAND	IF RES	9.300	1	4,900	0	4,900
YMCA, CHESHIRE COUNTY	000411	000004	000000	BACKLAND	EXEMPT	68.000	1	41,800	0	41,800
YMCA, CHESHIRE COUNTY	000411	000005	000000	BACKLAND	EXEMPT	20.000	1	18,900	0	18,900
YMCA, CHESHIRE COUNTY	000411	000006	000000	BACKLAND	EXEMPT	9.900	1	9,800	0	9,800
YMCA, CHESHIRE COUNTY	000411	000007	000000	BACKLAND	EXEMPT	55.000	1	35,200	0	35,200
HEISE II, ROY & JENNIFER	000411	000008	000000	BACKLAND	IF RES	5.900	1	45,200	112,600	157,800
GUSTAFSON, MICHAEL & PATTY	000411	000009	000000	200 ATHOL ROAD	IF RES	3.600	1	46,600	106,500	153,100
MC DONALD, BRIAN & BRENDAN	000411	000010	000000	220 ATHOL ROAD	IF RES	5.700	1	44,900	145,600	190,500
DUGENEALTI, THOMAS & PATRICE	000411	000011	000000	236 ATHOL ROAD	IF RES	3.000	1	46,300	150,200	153,200
HIEBER, STAVAN C	000411	000012	000000	280 ATHOL ROAD	IF RES	6.200	1	46,300	127,100	173,400
YMCA, CHESHIRE COUNTY	000411	000013	000000	ATHOL ROAD	IF RES	6.200	1	45,900	176,400	222,300
YMCA, CHESHIRE COUNTY	000411	000015	000000	ATHOL ROAD	EXEMPT	2.600	1	1,400	0	1,400
YMCA, CHESHIRE COUNTY	000411	000016	000000	ATHOL ROAD	EXEMPT	3.400	1	900	0	900
YMCA, CHESHIRE COUNTY	000411	000017	000000	ATHOL ROAD	EXEMPT	19.000	1	9,500	0	9,500
CHRISTOPHERSEN, TIMOTHY & HEID	000411	000018	000000	BACKLAND	UNNSG	82.000	1	4,641	0*	4,641
PERRY, ROGER & SANDRA	000411	000019	000000	336 ATHOL ROAD	IF RES	9.100	1	75,100	141,600	216,700
TOWN OF RICHMOND	000411	000020	000000	ATHOL ROAD	EXEMPT	13.600	1	14,000	0	14,000
TOWN OF RICHMOND	000411	000021	000000	TOWN FOREST ROAD	EXEMPT	32.000	1	97,700	0	97,700
WOODWISE FORESTLAND, LLC	000411	000022	000000	TOWN FOREST ROAD	EXEMPT	81.000	1	86,300	0	86,300
TOWN OF RICHMOND	000411	000023	000000	TOWN FOREST ROAD	UNNSG	52.000	1	2,796	0	2,796
TOWN OF RICHMOND	000411	000024	000000	BACKLAND	EXEMPT	4.500	1	2,300	0	2,300
TOLMAN, BERNARD & EVELYN	000411	000025	000000	BACKLAND	EXEMPT	2.800	1	1,600	0	1,600
TOWN OF RICHMOND	000411	000026	000000	BACKLAND	IF RES	7.800	1	6,100	0	6,100
TOWN OF RICHMOND	000411	000026	000000	TOWN FOREST ROAD	EXEMPT	95.000	1	75,700	0	75,700

Owner	Map	Lot	Sub	Location	Use	Acres	Cont'd	Levd	Buildings	Total
TOWN OF RICHMOND	000411	000027	000000	TOWN FOREST ROAD	EXEMPT	55.000	1	106,400	0	106,400
LASAFLETTE LANE - COMMON LAND	000411	000028	000000	ATHOL ROAD	IF RES	47.360	1	0	46,100	83,400
LAPLUME, RUSSELL J & JUDITH M	000411	000028	000001	23 JOSEPH'S WAY	IF RES	17.000	1	37,300	37,300	126,600
PATRIA, JEREMY B & BRIDGET A	000411	000028	000002	19 LASAFLETTE LANE	IF RES	17.000	1	41,400	41,400	115,000
CALDERON, DANIEL E & CHRISTIN	000411	000028	000003	LASAFLETTE LANE	IF RES	17.000	1	41,400	41,400	115,000
POTNAM FAMILY TRUST - DAVID AND	000411	000028	000004	41 LASAFLETTE LANE	IF RES	17.000	1	41,400	41,400	115,000
DELLA, EUGENE R & KATHLEEN	000411	000028	000005	65 LASAFLETTE LANE	IF RES	17.000	1	33,500	33,500	164,800
DELLA, EUGENE R & KATHLEEN	000411	000028	000006	59 LASAFLETTE LANE	IF RES	17.000	1	41,400	41,400	164,800
LABELLE, GABRIEL F & CLARA M	000411	000028	000007	261 ATHOL ROAD	IF RES	17.000	1	44,900	44,900	164,200
CORNER, ADAM C	000411	000028	000008	257 ATHOL ROAD	IF RES	17.000	1	44,900	44,900	164,200
SHINN, ALBERT R & SUSAN B	000411	000029	000000	235 ATHOL ROAD	IF RES	5.500	1	48,800	48,800	91,700
KOHLER, JOHN L	000411	000030	000000	257 ATHOL ROAD	IF RES	6.200	1	48,000	48,000	107,000
HOLBROOK, SANDRA	000411	000031	000000	ATHOL ROAD	UNNG	65.000	1	7,411	0	7,411
CYR FAMILY LTD PARTNERSHIP	000411	000032	000000	209 ATHOL ROAD	IF RES	9.700	1	50,200	123,300	173,500
TOLMAN, ARON G	000411	000033	000000	BACKLAND	UNNG	11.400	1	2,035	0	2,035
CHAMBERLAIN, CRAIG	000411	000034	000000	60 SPRAGUE ROAD	IF RES	4.990	1	40,000	161,900	201,900
SWANSON, WALTER J & JANELL	000411	000035	000000	80 SPRAGUE ROAD	IF RES	3.700	1	39,700	173,000	212,700
REMICK, MATTHEW F & HEATHER L	000411	000036	000000	90 SPRAGUE ROAD	IF RES	3.100	1	35,300	126,000	161,300
LEE, MARTIN R & MARCIA E	000411	000037	000000	94 SPRAGUE ROAD	IF RES	1.500	1	31,700	125,000	156,700
LUTZ, LEIGHTON A & MELISSA J	000411	000038	000000	SPRAGUE ROAD	IF RES	19.000	1	29,730	0	29,730
LUTZ, LEIGHTON A & MELISSA J	000411	000039	000000	SPRAGUE ROAD	UNNG	60.000	1	2,775	0	2,775
SWANSON, MARCIA	000411	000040	000000	SPRAGUE ROAD	UNNG	35.000	1	1,585	0	1,585
WOODWISE FORESTLAND, LLC	000411	000042	000000	PARKER HILL ROAD	UNNG	68.000	1	3,942	0	3,942
SWANSON, MARCIA	000411	000043	000000	185 SPRAGUE ROAD	IF RES	33.000	1	36,256	84,000	120,256
WOODWISE FORESTLAND, LLC	000411	000044	000000	41 SPRAGUE ROAD	UNNG	325.000	1	17,405	0	17,405
BEERS, MARY HAWLEY	000411	000045	000000	SPRAGUE ROAD	IF RES	5.010	1	40,000	71,100	111,100
BOSONETTO, NICOLAS H & JILL M	000411	000045	000000	71 PROSPECT HILL ROAD	IF RES	38.000	4	65,136	152,300	217,436
BOSONETTO, NICOLAS H & JILL M	000412	000001	000000	TROY ROAD	UNNG	0.570	1	41	0	41
COTE, GERALD H & JOANNE F	000412	000002	000000	TULLY BROOK ROAD	MINGD H	1.800	1	69	0	69
KEARNEY, MICHAEL J	000412	000003	000000	20 FAY MARTIN ROAD	IF RES	22.000	1	40,442	196,400	236,842
BOCCALINI, JOHN C	000412	000004	000000	FAY MARTIN ROAD	IF RES	175.000	1	47,754	0	47,754
FRIGGEN, WILLIAM J	000412	000005	000000	80 FAY MARTIN ROAD	IF RES	11.000	1	36,944	142,300	179,244
FRIGGEN, WILLIAM J	000412	000006	000000	180 FAY MARTIN ROAD	IF RES	28.000	1	114,700	251,200	345,900
FRIGGEN, WILLIAM J	000412	000007	000000	226 FAY MARTIN ROAD	UNNG	49.000	1	116,600	169,100	285,700
WARTH, TRESTE, DAVID A	000412	000008	000000	FAY MARTIN ROAD	IF RES	15.800	1	3,410	0	3,410
RICHARSON, ROBERT A	000412	000009	000000	PROSPECT HILL ROAD	UNNG	3.900	1	21,600	16,300	37,900
HOAR, ALEXANDER	000412	000010	000000	FAY MARTIN ROAD	UNNG	25.600	1	1,397	0	1,397
TOWLE, KEVIN A	000412	000012	000000	FAY MARTIN ROAD	IF RES	90.000	1	40,124	15,600	55,724
COYLE, JOSEPH	000412	000013	000000	BACKLAND	UNNG	75.000	1	3,971	0	3,971
COYLE, JOSEPH	000412	000014	000000	FAY MARTIN ROAD	UNNG	21.000	1	1,549	0	1,549
BOCCALINI, JOHN C	000412	000015	000000	FAY MARTIN ROAD	IF RES	170.000	1	47,863	39,200	87,063
SPATH, DAVID & NANCI	000412	000016	000000	171 FAY MARTIN ROAD	IF RES	21.000	1	58,200	0	58,200
WHITAM, WALDEN & KATHLEEN	000412	000017	000000	159 FAY MARTIN ROAD	IF RES	18.800	1	41,127	139,100	180,227
SANT BENEDICT CENTER, INC	000412	000018	000000	FAY MARTIN ROAD	IF RES	18.800	1	57,500	106,700	164,200
SANT BENEDICT CENTER, INC	000412	000019	000000	FAY MARTIN ROAD	EXEMPT	5.700	1	38,900	0	38,900
SANT BENEDICT CENTER, INC	000412	000020	000000	115 FAY MARTIN ROAD	EXEMPT	6.110	1	52,400	277,100	329,500
LABELLE, GROVER & JEFFREY RIES	000412	000021	000000	95 FAY MARTIN ROAD	EXEMPT	12.670	3	54,100	927,200	981,300
ST. PIERRE, GERALD L	000412	000022	000000	45 FAY MARTIN ROAD	IF RES	1.000	1	34,600	56,700	91,300
BOSCARINO, DAVID A & PATRICIA	000412	000023	000000	15 FAY MARTIN ROAD	IF RES	6.200	1	55,000	129,600	184,600
KENEY, JR., NORWOOD H & PHYLL	000412	000024	000000	70 TULLY BROOK ROAD	IF RES	22.000	1	74,100	156,200	230,300
CORNIER SR., RONALD A & ALICE	000412	000025	000000	100 TULLY BROOK ROAD	IF RES	8.900	1	58,400	401,300	459,700
MONTGOMERY TRSTEE/JANICE MARIE	000412	000026	000000	112 TULLY BROOK ROAD	IF RES	3.430	1	39,600	107,300	147,900
HAYNES, JOSEPH & LAUREN	000412	000027	000000	120 TULLY BROOK ROAD	IF RES	3.610	1	39,900	97,600	137,200
HUGHES, PETER & MARIE	000412	000028	000000	130 TULLY BROOK ROAD	IF RES	6.560	1	44,100	238,600	282,700
NEW HAMPSHIRE SW LAND INVESTME	000412	000029	000000	140 TULLY BROOK ROAD	IF RES	108.860	1	9,111	0	9,111
SANT BENEDICT CENTER, INC	000412	000030	000000		EXEMPT	3.320	1	39,500	282,300	321,800

Owner	Map	Lat	Sub	Location	Use	Acres	Carets	Land	Buildings	Total
FALL, WILLIAM P.	000412	000031	000000	150 TULLY BROOK ROAD	IF RES	3.620	1	39,900	196,000	235,900
BRYAN, DAVID J. & CHRISTINE M.	000412	000032	000000	180 TULLY BROOK ROAD	IF RES	3.430	1	39,600	182,700	222,300
TAGUE JR, THOMAS J & JUDITH A	000412	000033	000000	210 TULLY BROOK ROAD	IF RES	7.970	1	53,700	199,700	253,400
FOOTE, GEORGE B	000412	000034	000000	TULLY BROOK ROAD	MNGD P	0.950	1	113 ca	0	113
FOOTE, GEORGE B	000412	000035	000000	TULLY BROOK ROAD	IF RES	3.500	1	40,400 ca	0	40,400
DREW, RICHARD & ALICIA	000412	000036	000000	TULLY BROOK ROAD	IF RES	48.260	1	40,461 ca	193,000	233,461
FOOTE, GEORGE B	000412	000037	000000	TULLY BROOK ROAD	IF RES	0.190	1	19 ca	0	19
FOOTE, GEORGE B	000412	000038	000000	TULLY BROOK ROAD	MNGD P	49.000	1	6,382 ca	0	6,382
FOOTE, GEORGE B	000412	000039	000000	GREENWOODS RD	MNGD P	43.000	1	4,697 ca	0	4,697
FOOTE, GEORGE B	000412	000040	000000	GREENWOODS RD	MNGD P	61.000	1	6,666 ca	0	6,666
DREW, RICHARD & ALICIA	000412	000041	000000	GREENWOODS RD	MNGD O	0.600	1	16 ca	0	16
FOOTE, GEORGE B	000412	000042	000000	GREENWOODS RD	MNGD P	0.660	1	66 ca	0	66
FOOTE, GEORGE B	000412	000043	000000	GREENWOODS RD	MNGD P	0.660	1	75 ca	0	75
FOOTE, GEORGE B	000412	000044	000000	TULLY BROOK ROAD	IF RES	81.000	1	21,138 ca	0	21,138
CR FAMILY LTD PARTNERSHIP	000412	000044	000000	TULLY BROOK ROAD	MNGD H	169.000	1	6,378 ca	300,800	307,178
HERMAN, DONALD & KATHLEEN	000412	000045	000000	139 TULLY BROOK ROAD	IF RES	3.400	1	47,200	169,600	216,800
MARGAND, GERALD & CATHERINE	000412	000046	000000	119 TULLY BROOK ROAD	IF RES	3.800	1	41,300	127,400	168,700
MARGAND, GERALD & CATHERINE	000412	000047	000000	119 TULLY BROOK ROAD	IF RES	3.100	1	41,300	121,500	162,800
DEGAN, MARK & BRENDA GERMAIN	000412	000049	000000	BACKLAND	UNMNG	13.140	1	2,346 ca	0	2,346
ARCHAMBAULT, THERESE R. & PHIL	000412	000050	000000	74 MONUMENT ROAD	IF RES	30.000	1	36,234 ca	166,800	203,034
BRINK, ANNA KATHRYN	000412	000051	000000	100 MONUMENT ROAD	IF RES	30.000	1	41,197 ca	101,900	143,092
MORSE FAMILY 2000 REVOCABLE TR	000412	000052	000000	MONUMENT ROAD	IF RES	4.700	1	4,700 ca	0	4,700
BARGHOORN, STEVEN F	000412	000053	000000	MONUMENT ROAD	UNMNG	101.000	1	18,343 ca	0	18,343
CYR FAMILY LTD PARTNERSHIP	000412	000054	000000	MONUMENT ROAD	MNGD H	94.000	1	3,279 ca	0	3,279
CERSOSIMO INDUSTRIES INC	000412	000055	000000	MONUMENT ROAD	UNMNG	139.000	1	8,209 ca	0	8,209
WHARTON, RICHARD T & JEANNINE	000412	000056	000000	MONUMENT ROAD	IF RES	84.000	1	31,614 ca	0	31,614
HONKALA, MICHAEL A	000412	000057	000000	143 MONUMENT ROAD	IF RES	90.000	1	106,681 ca	131,400	238,081
RICHMOND REALTY TRUST	000412	000058	000000	MONUMENT ROAD	UNMNG	47.000	1	2,111 ca	0	2,111
MORRIS, PAUL & SANDRA	000412	000059	000000	115 MONUMENT ROAD	IF RES	18.400	1	39,002 ca	124,800	163,802
SILVER, JANE	000412	000060	000000	103 MONUMENT ROAD	IF RES	4.780	1	45,900	130,300	176,200
TIME WARNER CABLE NORTHEAST LC	000412	000061	000000	MONUMENT ROAD	IF RES	1.600	1	31,700	84,400	116,100
CERSOSIMO LUMBER CO.	000413	000061	000000	BACKLAND	UNMNG	204.000	1	36,424 ca	0	36,424
CERSOSIMO LUMBER CO.	000413	000062	000000	BACKLAND	MNGD P	46.000	1	4,788 ca	0	4,788
CERSOSIMO LUMBER CO.	000413	000063	000000	BACKLAND	MNGD P	33.800	1	1,352 ca	0	1,352
CERSOSIMO INDUSTRIES INC	000413	000064	000000	BACKLAND	MNGD P	70.600	1	5,891 ca	0	5,891
CERSOSIMO LUMBER CO.	000413	000065	000000	BACKLAND	UNMNG	14.400	1	971 ca	0	971
FOOTE, GEORGE B	000413	000066	000000	BACKLAND	UNMNG	60.000	1	4,044 ca	0	4,044
BARGHOORN, STEVEN F	000413	000067	000000	GREENWOODS RD	MNGD P	86.000	1	10,099 ca	0	10,099
BARGHOORN, STEVEN F	000413	000068	000000	ROYALSTON FALLS ROA	IF RES	2.100	1	382 ca	0	382
BARGHOORN, STEVEN F	000413	000069	000000	ROYALSTON FALLS ROA	UNMNG	89.000	1	15,891 ca	0	15,891
BARGHOORN, STEVEN F	000413	000070	000000	ROYALSTON FALLS ROA	UNMNG	142.000	1	10,294 ca	0	10,294
FOOTE, LISA HARRINGTON	000413	000071	000000	ROYALSTON FALLS ROA	UNMNG	0.280	1	21 ca	0	21
FOOTE, LISA HARRINGTON	000413	000072	000000	ROYALSTON FALLS ROA	MNGD H	91.000	1	2,226 ca	0	2,226
FOOTE, GEORGE B	000413	000073	000000	GREENWOODS RD	MNGD P	9.100	1	1,051 ca	0	1,051
FOOTE, GEORGE B	000413	000074	000000	GREENWOODS RD	EXEMPT	5.000	1	40.000	2,200	42,200
TOWNS OF RICHMOND	000414	000081	000000	16 GREENWOODS RD	IF RES	5.000	1	41,900	57,900	99,800
SMALL, DANIEL	000414	000082	000000	GREENWOODS RD	EXEMPT	0.250	1	91.000	0	91,000
MASON, EMILY BRADSTREET	000414	000083	000000	GREENWOODS RD	IF RES	6.400	1	44,400	170,500	214,900
SNOW, WAYNE & SHERBY	000414	000084	000000	GREENWOODS RD	IF RES	6.860	1	44,500	116,600	161,100
CHRISTOPHERSEN, TIMOTHY & HEID	000414	000086	000000	GREENWOODS RD	IF RES	10.600	1	58,700	3,400	62,100
MAIER, EUGENE	000414	000087	000000	GREENWOODS RD	IF RES	1.400	1	37,000	56,300	93,300
HERSBERG, MATTHEW	000414	000088	000000	GREENWOODS RD	IF RES	12.500	1	73,100	80,100	153,200
BARGHOORN, STEVEN F	000414	000089	000000	GREENWOODS RD	UNMNG	76.000	1	13,579 ca	0	13,579
FOOTE, GEORGE B	000414	000090	000000	GREENWOODS RD	MNGD H	152.420	1	4,500 ca	0	4,500
KOCH, DENNIS & PATRICIA	000414	000091	000000	GREENWOODS RD	IF RES	6.610	1	46,200	75,700	121,900
PIERCE, SHIRLEY	000414	000092	000000	91 GREENWOODS RD	IF RES	6.570	1	44,100	160,500	204,600
NOLAN JAMES P & LOUISE A.	000414	000093	000000	109 GREENWOODS RD	IF RES	10.640	1	48,800	75,700	124,500
PHILLIPS, JOHN & VICKI MARCHAN	000414	000094	000000	89 GREENWOODS RD	IF RES	3.400	1	37,700	21,800	59,500

Owner	Map	Lot	Sub	Location	Use	Acres	Cents	Land	Buildings	Total
PICKARD, VANESSA A. & TERRY L.	000414	000015	000000	79 GREENWOODS RD	IF RES	6.040	1	43,800	74,300	118,100
TOWN OF RICHMOND	000414	000016	000000	GREENWOODS RD	EXEMPT	0.230			0	9,200
DANIELS, WILLIAM R	000414	000017	000000	55 GREENWOODS RD	IF RES	10.290	1	46,500	166,000	214,900
MILLS, JERRY & SHARON	000414	000018	000000	390 ATHOL ROAD	IF RES	5.100	1	46,500	95,300	147,800
HERMAN, KENNETH & MELISSA	000414	000019	000000	410 ATHOL ROAD	UNNNG	6.240	1	56,696 cu	204,100	260,788
HERMAN, KENNETH & MELISSA	000414	000020	000000	410 ATHOL ROAD	IF RES	7.040	1	49,000	174,400	223,400
SMITH, JAMES H. & VICKI L.	000414	000021	000000	412 ATHOL ROAD	IF RES	5.300	1	46,500	256,600	303,100
GOODNOW, LLOYD & KATHY	000414	000022	000000	440 ATHOL ROAD	IF RES	22.600	1	45,478 cu	108,100	151,578
GOODNOW, CHRISTOPHER N.	000414	000023	000000	442 ATHOL ROAD	IF RES	22.800	1	37,810 cu	0	37,810
DOREY, CHAROLEE	000414	000025	000000	BACKLAND	IF RES	0.410	1	500	0	500
RELY, CHAROLEE	000414	000026	000000	BACKLAND	IF RES	0.370	1	400	0	400
RELY, CHAROLEE	000414	000027	000000	441 ATHOL ROAD	IF RES	54.000	1	45,762 cu	98,500	144,262
PEARSON, MICHAEL	000414	000028	000000	425 ATHOL ROAD	IF RES	21.600	1	67,100	86,100	153,200
JEHNSON, PATRICK J	000414	000029	000000	421 ATHOL ROAD	IF RES	1.400	1	40,900	104,400	145,300
CABRY REVOCABLE TRUST, MARY JA	000414	000030	000000	413 ATHOL ROAD	IF RES	6.720	1	46,400	165,800	212,200
PITTS, LYNNE	000414	000031	000000	407 ATHOL ROAD	IF RES	6.500	1	41,170 cu	174,800	215,970
KEANE, STEPHEN & DOLORES	000414	000032	000000	BACKLAND	UNPROD	8.300	1	166 cu	0	166
MARTIN, WILLIAM	000414	000033	000000	389 ATHOL ROAD	IF RES	5.030	1	44,000	126,100	170,100
COREY, RONALD & JEANNINE E	000414	000034	000000	383 ATHOL ROAD	IF RES	25.000	2	43,920 cu	11,100	55,020
CROWL, SCOTT	000414	000035	000000	339 ATHOL ROAD	IF RES	5.120	1	44,100	73,700	117,800
DOY, ROBERT	000414	000036	000000	335 ATHOL ROAD	IF RES	5.250	1	46,400	95,700	142,100
WOODWISE FORESTLAND, LLC	000414	000037	000000	BACKLAND	UNNNG	72.000	1	4,688 cu	0	4,688
WOODWISE FORESTLAND, LLC	000414	000038	000000	BACKLAND	MNGD H	13.100	1	573 cu	0	573
WOODWISE FORESTLAND, LLC	000414	000039	000000	BACKLAND	MNGD H	14.400	1	484 cu	0	484
TOWN OF RICHMOND	000414	000040	000000	BACKLAND	UNNNG	40.800	1	2,043 cu	0	2,043
SYLVESTER, DAVID	000414	000041	000000	BACKLAND	EXEMPT	38.000	1	26,500	0	26,500
WOODWISE FORESTLAND, LLC	000414	000042	000000	PARKER HILL ROAD	UNPROD	10.000	1	200 cu	0	200
WOODWISE FORESTLAND, LLC	000414	000043	000000	BACKLAND	UNNNG	18.000	1	815 cu	0	815
WOODWISE FORESTLAND, LLC	000414	000044	000000	PARKER HILL ROAD	UNNNG	188.000	1	14,229 cu	0	14,229
S & M FOREST TRUST	000415	000001	000000	TOAD HOLLOW ROAD	UNNNG	30.000	1	1,509 cu	0	1,509
S & M FOREST TRUST	000415	000002	000000	TOAD HOLLOW ROAD	UNNNG	44.000	1	2,105 cu	0	2,105
S & M FOREST TRUST	000415	000003	000000	TOAD HOLLOW ROAD	UNNNG	277.000	1	14,183 cu	0	14,183
ANDERSON, CHRISTOPHER D.	000415	000004	000000	HOWKER ROAD	IF RES	7.600	1	12,700	8,500	21,200
SHEPHER, LAUREN C.	000415	000005	000000	HOWKER ROAD	IF RES	0.290	1	10,500	3,300	13,800
TOWN OF RICHMOND	000415	000006	000000	HOWKER ROAD	EXEMPT	5.100		87,000	122,400	209,400
CROWLEY, ELIZABETH	000415	000007	000000	500 WHIPPLE HILL ROAD	IF RES	20.000	1	3,590 cu	0	3,590
CALABRO, JOSEPH	000415	000008	000000	530 WHIPPLE HILL ROAD	IF RES	21.900	1	39,618 cu	124,100	163,718
BECHT, JONATHAN A.	000415	000009	000000	580 WHIPPLE HILL ROAD	IF RES	30.000	1	41,407 cu	200,500	251,907
RAYMOND, RONALD B	000415	000010	000000	580 WHIPPLE HILL ROAD	UNNNG	22.000	1	2,029 cu	0	2,029
TANDY REVOC TRUST, NE & JC	000415	000011	000000	539 WHIPPLE HILL ROAD	IF RES	30.000	1	130,242 cu	113,100	233,342
BURK, DALE E	000415	000012	000000	10 PUDDING HILL ROAD	IF RES	5.300	1	42,300	119,200	119,500
BURK, LINDA M. & KENNETH J	000415	000013	000000	499 WHIPPLE HILL ROAD	IF RES	40.000	1	44,172 cu	198,700	242,872
FAIRPOINT COMMUNICATIONS INC	TELECO	000001	000000	TOWN WIDE	COMIN	0.000	1	0	552,100	552,100

**COMMUNITY ORGANIZATIONS
REQUESTS FOR 2013**

THE COMMUNITY KITCHEN **\$2,500**

- Distributed boxes of food to Richmond residents in 2012 containing 3,902 meals
- Cost to the community Kitchen of \$3,863
- Cost per meal to the Kitchen is \$0.99 which covers all their operating costs
- Does not include cost of donated food, volunteer time and in-kind contributions

HOME HEALTHCARE, HOSPICE & COMMUNITY SERVICES **\$1,000**

- A total unduplicated residents served in 2012: 40
- HHHCS Provided the following services to Richmond Residents in 2012
- Nursing 525 visits
- Physical therapy 134 visits
- Occupational therapy 6 visits
- Medical Social Work 110 visits
- Home Health Aide 588 visits
- Maternal & Child Health Services 3 hours
- Chronic Care 1,195 Hours

[Town funding partially supports geriatric care management services, hospice services and Nurse Is In clinics.]

MONADNOCK FAMILY SERVICES **\$1,443**

This organization provides:

- Mental Health Counseling Services
- Substance Abuse Programs
- Family Programs to educate new mothers
- Programs for Youth At Risk of substance abuse and mental health problems
- Treated 24 Richmond Residents in 2012, providing 582 appointments
- Discounted \$23,300 of total cost of appointments, based on ability to pay
- Balance of \$1,977.58 is uncollectible

SOUTHWESTERN COMMUNITY SERVICES **\$950**

- Direct Assistance to Residents \$179,729
- Richmond Households served 114
- Richmond Residents served 255
- Average benefit per household \$1,576.57
- Average benefit per Resident \$704.82

Services Included

- Head Start \$42,757.12
- Nutrition/Health/WIC \$30,121.20
- Energy Assistance \$57,237.06
- Utility Programs \$2,591.05
- Family Services \$1,860.00
- Homeless Services \$5,245.00
- New Hope New Horizons \$39,918.00

DIRECTORY

Selectmen's Office-

Selectmen's meeting- 7:00pm Monday

Selectmen's Office- Monday- 10:00am- 12:00pm- 6:00pm- 9:00pm - 239-4232
Wednesday- 8:00am- 12:00pm- 1:00pm-5:00pm
Thursday- 8:00am-12:00pm- 1:00pm- 4:00pm

Town Clerk's office- Monday- 9:00am-12:00pm- 1:00pm-4:00pm 239-6202
6:00pm-8:00pm
Wednesday- 9:00am- 12:00pm- 1:00pm-5:00pm
Thursday- 9:00am-12:00pm

Tax Collector's office- Monday- 7:00pm-8:00pm 239-6106
Wednesday- 2:00pm-4:00pm

Planning Board- First and third Tuesday of each month at 7:00pm at the Civil Defense building

Zoning Board of Adjustment- Second Wednesday of each month at 7:00pm at the Civil Defense building

Conservation Commission- First Thursday of each month at 7:00pm at the Civil Defense building

Library hours- Tuesday- 4:30pm-8:00pm
Wednesday- 9:00am-12:00pm
Thursday- 4:30pm- 7:00pm
Saturday- 10:00am-2:00pm

Winchester Transfer Station & Recycling facility hours-

Tuesday- 8:00am-4:00pm
Thursday- 8:00am-7:00pm
Saturday- 8:00am-5:00pm

Forest Fire Warden/ Fire permits- Ed Atkins 239-6337
Fire Department/ Rescue (non-emergency) 239-4466
Police Department (non-emergency) 239-6007

Emergency assistance 911