

NHamp
F
44
.584
2009



Annual Reports
of the
TOWN OFFICERS
of the
TOWN OF STODDARD
New Hampshire
For the Fiscal Year Ending
June 30, 2009

TOWN CLERK: JOAN READ 446-2214
HOURS: Tuesday & Thursday 9AM to 2PM & 4PM to 6PM
TAX COLLECTOR: ELLEN MASON 446-3501
HOURS: Thursday 12:30 PM to 2:30 PM or by appointment
TOWN OFFICE: 446-3326 FAX: 446-7770
EVELYN NADEAU - Administrative Assistant
HOURS: Wednesday & Friday 10:30 AM to 2:30 PM

STODDARD BOARD OF SELECTMEN:

John D. Halter, Chairman 847-9581
Louis E. GrandPre' 446-7866
Sandra L. Holland 446-4300

SELECTMEN'S MEETINGS: Mondays 7:00 PM to close of business

STODDARD RECYCLING & TRANSFER STATION:

HOURS: Saturday & Sunday 9:00 AM to 4:00 PM
June through Labor Day - Wednesday Noon to 4:00 PM also

POLICE: MUTUAL AID 911

FIRE & RESCUE: MUTUAL AID 911

FIRE WARDEN: BURNING PERMITS

Joseph Sarcione, Warden 446-7144
Patricia Lamothe, Deputy Warden 446-7430
Jesse Pollock, Deputy Warden 446-3428
Lewis Clark, Deputy Warden 446-3480

ANIMAL CONTROL: Call Stoddard Police (446-3597) or
Keene Mutual Aid Non-Emergency (352-1291)

LIBRARY HOURS:

Monday & Wednesday 3:00 PM to 7:00 PM, Tuesday 10:00 AM to 2:00 PM &
Saturday 10:00 AM to 12:00 Noon

STODDARD CONSERVATION COMMISSION:

Geoffrey Jones, Chairman 446-3439

Meet second Thursday of the month 7:00 PM at Town Hall, as needed
Call in advance for agenda items.

STODDARD HISTORICAL SOCIETY:

Meet third Monday of April, June, August & October 7:30 PM
at Town Hall (will be posted)

STODDARD PLANNING BOARD:

Meet first Tuesday of the month at Town Hall - 7:00 PM
*Anyone wishing a hearing by the Planning Board should contact:
Patricia Putnam 446-7104*

STODDARD ZONING BOARD OF ADJUSTMENT:

Hearings when needed - to be posted
*Anyone wishing a hearing by the ZBA should contact
Patricia Putnam 446-7104*

SCHOOL BOARD MEMBERS:

Alfrieda Englund 847-9727 Marcia Kayser 446-7184
Amy Osterhout 446-7876

STODDARD CONGREGATIONAL CHURCH:

Services are now year round @ 10:00 AM Church # 446-4332

DEDICATION

*WE DEDICATE THIS TOWN REPORT IN MEMORY OF
WALTER READ
11-02-1928 - 12-05-2007*


WALTER AND HIS FAMILY MOVED TO STODDARD IN 1966 FROM CALVERTON, LONG ISLAND, N.Y. HE LOVED NEW ENGLAND AND IT WAS HIS DREAM TO LIVE IN NEW HAMPSHIRE.

HE ENJOYED HIS PROFESSION BUILDING AND REMODELING HOMES FOR OVER 33 YEARS, MOSTLY IN STODDARD, AND MADE MANY NEW FRIENDS.

HE WAS A MEMBER OF THE STODDARD SCHOOL BOARD FOR 4 YEARS. HE WAS ALSO A MEMBER OF THE STODDARD CONGREGATIONAL CHURCH AND WAS A DEACON FOR MANY YEARS.

HE WAS VERY ACTIVE COACHING LITTLE LEAGUE, BABE RUTH AND MEN'S SOFTBALL AND WAS AN AVID RED SOX AND PATRIOTS FAN. HE LOVED FISHING IN HIS POND AND WORKING HIS LAND WITH HIS TRACTOR.

WALTER WILL BE MISSED EVERY DAY AS A HUSBAND, FATHER, GRANDFATHER, GREATGRANDFATHER AND FRIEND.



Annual Reports
of the
TOWN OFFICERS
of the
TOWN OF STODDARD
New Hampshire
For the Fiscal Year Ending
June 30, 2009

INDEX


Appropriation / Expenditure Report	33
Auditor's Report	3
Budget	16
Capital Improvements Program	65
Cemetery Commission Report	50
Community Kitchen	71
Comparative Statement of Appropriations & Expenditures	34
Davis Public Library Report	55
Dogs Licensed	40
Estimated vs Actual Revenues	35
Financial Advisory Committee	64
Financial Report	23
Fire and Rescue Department Report	49
Forest Fire Warden's Report	58
Granite Lake Village District Report	82
Home Healthcare, Hospice and Community Services Report	69
Minutes of Town Meeting 2008	73
Monadnock Family Services Report	70
Planning Board Report	51
Police Department Report	48
Recreation Commission	57
Schedule of Town Property	21
Selectmen's Annual Report	18
Selectmen's Statement of Payments	26
Selectmen's Statement of Receipts	24
Stoddard Building Committee	62
Stoddard Conservation Commission	59
Summary of Inventory Valuation	22
Summary of Tax Lien Accounts	37
Tax Bill	20
Tax Collector, Report of	36
Tax Rate Information	Inside Back Cover
Town Clerk, Report of	38
Town Officers	5
Town Warrant	8
Transfer Station Recycling Facility Report	54
Treasurer, Report of	31
Trust Funds, Report of	46
Vital Statistics	39
Zoning Board Report	53

SCHOOL REPORT

Annual Meeting Minutes 2008	110
Auditor's Report	101
Multipurpose Room Addition Bond	108
Principal's Report	99
MS-26 Proposed 2009-2010 Budget	102
SAU #24 2009-2010 Budget	120
SAU #24 Annual Report	115
SAU #24 Auditor's Report	122
SAU #24 Proration for 2008/2009 Operating Budget	121
SAU #24 Report of Superintendent of Schools	117
School Board Report	97
School District Capital Reserves	107
School District Organization	94
Special Education Expenditures	109
Student Enrollment	112
Warrant	95

VALUATIONS AND TAXES

Current Use Land	181
Granite Lake Village District	173
Property	127



Digitized by the Internet Archive
in 2010 with funding from
Boston Library Consortium Member Libraries

AUDITORS' REPORT

The records of the Selectmen, Town Clerk, Tax Collector, Treasurer, Trustee of the Trust Funds, Cemetery Commission, and Library Trustees have been examined pursuant to RSA 41:31 for the year ending June 30, 2008.

This audit was conducted by balancing all accounts, checking all income and expense vouchers and verifying the method of handling all aspects of the financial positions of the Town of Stoddard. This included the procedures used by the duly elected Officers and appointed personnel charged with the responsibilities of the positions listed above.

In the opinion of this Auditor, the above accounts, together with their financial statements, present fairly the financial position for the year end of the Town of Stoddard. These records also conform to generally accepted accounting principles applied using the cash basis method.

Respectfully submitted

Gale Saleski, Auditor
Kathleen Whitcomb, Auditor

TOWN OFFICERS

MODERATOR

DANIEL A. EATON

TERM EXPIRES 2010

SELECTMEN

LOUIS GRANDPRE'

TERM EXPIRES 2009

JOHN HALTER

CHAIRMAN

TERM EXPIRES 2010

SANDRA HOLLAND

TERM EXPIRES 2011

TOWN CLERK

JOAN A. READ

TERM EXPIRES 2010

TAX COLLECTOR

ELLEN MASON

TERM EXPIRES 2009

TREASURER

PATRICIA PUTNAM

TERM EXPIRES 2009

TRUSTEE OF TRUST FUNDS

ARLENE DICORCIA

TERM EXPIRES 2009

POATRICIA MCMAHON

TERM EXPIRES 2010

MARCIA KAYSER

RESIGNED

TERM EXPIRES 2011

VIRGINIA GRANDPRE'

APPOINTED

TERM EXPIRES 2011

TRUSTEE OF PUBLIC LIBRARY

ELLEN MASON

RESIGNED

TERM EXPIRES 2009

DENISE PRATT

RESIGNED

TERM EXPIRES 2009

BARBARA CLEVELAND

APPOINTED

TERM EXPIRES 2009

MARCIA KAYSER

TERM EXPIRES 2010

PENELOPE BETZ

TERM EXPIRES 2011

LIBRARIAN

AMY KRAEMER-PRESTON

CONSTABLE

DAVID VAILLANCOURT

TERM EXPIRES 2009

SPECIAL POLICE (APPOINTED)

THOMAS S. CHAGNON

ANIMAL CONTROL OFFICER

THOMAS S. CHAGNON

APPOINTED

BOARD OF FIRE WARD

DANIEL EATON	TERM EXPIRES 2009
JOE SARCIONE	TERM EXPIRES 2009
WALLY WEAVER	TERM EXPIRES 2009

FIRE CHIEF

PATRICIA J. LAMOTHE

PLANNING BOARD

GEORGE DAVENPORT	(RESIGNED)	TERM EXPIRES 2009
AMY ROKOSZAK	ELECTED	TERM EXPIRES 2009
CASEY HAYES	(RESIGNED)	TERM EXPIRES 2009
MICHAEL OLDERSHAW	ELECTED	TERM EXPIRES 2009
MICHAEL OLDERSHAW	(RESIGNED)	
TERRENCE MCMAHON		TERM EXPIRES 2010
DALE SMITH	(RESIGNED)	TERM EXPIRES 2010
HARRY POWER	APPOINTED	TERM EXPIRES 2009
BEVERLY GAY		TERM EXPIRES 2011
GEORGE PRESTON		TERM EXPIRES 2011
RUTH WARD	ALTERNATE	
MARGO SANTORO	ALTERNATE	
PATRICIA PUTNAM/SECRETARY		

SUPERVISORS OF CHECKLIST

JEAN KELLY	TERM EXPIRES 2010
MARY LOU STYMEST	TERM EXPIRES 2012
CAROLE BRIERE	TERM EXPIRES 2014

CEMETERY COMMISSION

BEVERLY POWER	TERM EXPIRES 2009
CHARLOTTE PRATT	TERM EXPIRES 2010
MARY LOU STYMEST	TERM EXPIRES 2011

SEXTON

GORDON GARNETT	TERM EXPIRES 2009
----------------	-------------------

AUDITORS

GALE SALESKI	TERM EXPIRES 2009
KATHLEEN WHITCOMB	TERM EXPIRES 2009

**ZONING BOARD OF ADJUSTMENT
(BY APPOINTMENT)**

BEVERLY POWER	CHAIRMAN
RICHARD BETZ	
SANDRA SHERMAN	

FRED WARD
NANCY ROBINSON
RUTH WARD ALTERNATE
PATRICIA PUTNAM/SECRETARY

**EMERGENCY MANAGEMENT DIRECTOR
(BY APPOINTMENT)**

ARNOLD ANTAK

HEALTH OFFICER
ROBERT ENGLUND, MD

**CONSERVATION COMMISSION
(BY APPOINTMENT)**

GEOFF JONES CHAIRMAN
SCOTT SEMMENS
RICHARD BRIERE VICE CHAIR
GERRY PELLETIER
ANNE FAULKNER KING ALTERNATE

**RECREATION COMMISSION
(BY APPOINTMENT)**

SHANNON SARCIONE
DIANE TATRO

**OVERSEER OF THE PUBLIC WELFARE
SELECTMEN**

**REPRESENTATIVE TO THE GENERAL COURT
DISTRICT # 2**

DANIEL A. EATON STODDARD
LUCY MC V. WEBER WALPOLE
TARA A. SAD WALPOLE

TOWNS IN DISTRICT # 2

ALSTEAD
MARLOW
NELSON
ROXBURY
STODDARD
SULLIVAN
WALPOLE

STATE SENATOR

BOB ODELL

LEMPSTER

TOWN OF STODDARD, NH
TOWN MEETING
MAY 12, 2009

To the inhabitants of the Town of Stoddard in the County of Cheshire in the State of New Hampshire, qualified to vote in Town affairs: You are hereby notified to meet at the James Faulkner Elementary School Lucy B. Hill Community Room in said Stoddard on Tuesday, the twelfth (12th) day of May 2009, next at eleven of the clock in the forenoon (11:00AM) to act upon the following articles:

The Polls will be open from 11:00 AM to 7:00 PM.

ART. 1: To choose by ballot all necessary Town Officers for the ensuing year.

To vote by ballot on proposed amendments to the Stoddard Community Planning Ordinance (Articles 2 through 13):

ART. 2: Are you in favor of the adoption of amendment #2 as proposed by the Planning Board? To amend Article II - Community Planning Ordinance: to amend 1 and 2 residential district and lakeside boundaries.

Recommended by the Stoddard Planning Board

Yes

No

ART. 3: Are you in favor of the adoption of amendment #3 as proposed by the Planning Board? To amend the Community Planning Ordinance, Article III - General Regulations: to amend 2, 3, and 4 - lot size and frontage, general dwelling requirements, standards for waterfront development changes, and to delete 2.D - Usable Lot Area (moved to Subdivision Regulations).

Recommended by the Stoddard Planning Board

Yes

No

ART. 4: Are you in favor of the adoption of amendment #4 as proposed by the Planning Board? To amend the Community Planning Ordinance, Article IV - Commercial and Industrial Uses: to amend 1. Commercial and Industrial Uses - add requirement for application to the Planning Board for Site Plan Review.

Recommended by the Stoddard Planning Board

Yes

No

ART. 5: Are you in favor of the adoption of amendment #5 as proposed by the Planning Board? To amend the Community Planning Ordinance, Article IV - Commercial and Industrial Uses: to amend 2. Home Occupations - requirement for a Home Occupation Notification Form, no on-street parking, and changes to the permitting process.

Recommended by the Stoddard Planning Board

Yes

No

ART. 6: Are you in favor of the adoption of amendment #6 as proposed by the Planning Board? To amend the Community Planning Ordinance, Article IV - Commercial and Industrial Uses: to add 3. Agriculture as a permitted use, definition included.

Recommended by the Stoddard Planning Board

Yes

No

ART. 7: Are you in favor of the adoption of amendment #7 as proposed by the Planning Board? To amend the Community Planning Ordinance, Article XIV - Sign Ordinance: To amend II, IV, and V changes to the sign ordinance. Proposed changes to include II - definition changes, IV - removal of temporary signs, and maximum size of wall signs, and V - size of signs in rural districts.

Recommended by the Stoddard Planning Board

Yes

No

ART. 8: Are you in favor of the adoption of amendment #8 as proposed by the Planning Board? To amend the following Community Planning Ordinance Articles for changes and clarification to existing ordinances: Article I - Purpose and Authority, Article IV.4 - Wireless Communication Facilities, Article V - Non-conforming Uses, Article VII - Building Permits, and Article XII - Wetlands Conservation District Ordinance.

Recommended by the Stoddard Planning Board

Yes

No

ART. 9: Outdoor Lighting Ordinance: The proposed ordinance regulating outdoor lighting is to maintain the rural character of the Town of Stoddard, in part by preserving the visibility of nighttime skies and to minimize the impact of artificial lighting on nocturnal wildlife. This ordinance recognizes the importance of lighting for safety and security while encouraging energy efficiency and promotes good neighborly relations by preventing glare from outdoor lights from intruding on nearby properties or posing a hazard to pedestrians or drivers.

- In general, outdoor floodlights and spotlights of more than 50 watts, and other outdoor lights of more than 100 watts must be shielded so that they do not shine above the horizontal, and aimed so that they do not shine into a neighbor's yard.
- Moving, fluttering, blinking or flashing neon or tubular lights or signs shall not be permitted, except as temporary, seasonal holiday decorations.
- Some restrictions are placed on types of lighting in public areas.
- Emergency vehicle lighting and hazard warning lighting are exempted.

Are you in favor of adding the Outdoor Lighting Ordinance regulation as proposed by the Planning Board for the Stoddard Community Planning (Zoning) Ordinance?

Recommended by the Stoddard Planning Board

Yes

No

ART. 10: Portable Storage Structures. The purpose of this regulation is to limit the use of box trailers.

Are you in favor of adding the Portable Storage Structures regulation as proposed by the Planning Board for the Stoddard Community Planning (Zoning) Ordinance?

Recommended by the Stoddard Planning Board

Yes

No

ART. 11: Temporary Structures. The intent of this regulation is to establish provisions to limit the proliferation of temporary structures, which over time may become permanent structures outside of the permitting process. Any structure erected for less than 15 days is exempt.

Are you in favor of adding the Temporary Structures regulation as proposed by the Planning Board for the Stoddard Community Planning (Zoning) Ordinance?

Recommended by the Stoddard Planning Board

Yes

No

ART. 12: Sexually Oriented Businesses. The intent of this regulation is to establish reasonable and uniform provisions to regulate the secondary effects of sexually-oriented businesses within the Town of Stoddard in the interests of public health, safety and welfare, including but not limited to protection of property values, separation of incompatible land uses and the prevention of blight and crime.

Are you in favor of adding the Sexually Oriented Businesses regulation as proposed by the Planning Board for the Stoddard Community Planning (Zoning) Ordinance?

Recommended by the Stoddard Planning Board

Yes

No

ART. 13: Junkyards. The purpose of this regulation is to conform to the State Statute (Title XX -- RSA 236:112) and to conserve and safeguard the public safety, health and welfare and to further economic growth and stability of the residential property of the Town of Stoddard consistent with the Master Plan which defines Stoddard as a rural recreational/residential community.

Are you in favor of adding the Junkyards regulation as proposed by the Planning Board for the Stoddard Community Planning (Zoning) Ordinance?

Recommended by the Stoddard Planning Board

Yes

No

To vote by ballot on the adoption of a floodplain management ordinance:

ART. 14: National Flood Insurance Program. "Certain areas of the Town of Stoddard are subject to periodic flooding, which may cause serious damage to properties within these areas. Relief is available in the form of Federal Flood Insurance."

Are you in favor of adoption of the National Flood Insurance Program Ordinance proposed and recommended by the Stoddard Planning Board as follows:

To adopt a floodplain management ordinance to allow the Town to qualify for enrollment in the National Flood Insurance Program?

Yes

No

FURTHER, you are hereby notified to meet at the James Faulkner Elementary School Lucy B. Hill Community Room in said Stoddard on Tuesday, the nineteenth (19th) day of May 2009, next at seven of the clock in the evening (7:00 PM) to act upon the articles 15 through 46.

ART. 15: To see if the Town will vote to raise and appropriate the sum of \$250,308.00 to defray Town charges for the ensuing year. The Selectmen recommend this appropriation.

ART. 16: To see if the Town will vote to raise and appropriate the sum of \$8,180.00 as the operating budget for the Stoddard Planning Board for the ensuing year. The Planning Board and Selectmen recommend this appropriation.

ART. 17: To see if the Town will vote to raise and appropriate the sum of \$1,125.00 for membership with the Southwest Region Planning Commission for the ensuing year. The Planning Board and Selectmen recommend this appropriation.

ART. 18: To see if the Town will vote to raise and appropriate the sum of \$2,094.00 as the operating budget of the Stoddard Zoning Board of Adjustment for the ensuing year. The Zoning Board of Adjustment and Selectmen recommend this appropriation.

ART. 19: To see if the Town will vote to raise and appropriate the sum of \$1,000.00 to maintain E-911 records. The Selectmen recommend this appropriation.

ART. 20: To see if the Town will vote to raise and appropriate the sum of \$38,400.00 for the operating budget of the Stoddard Police Department. The Police Department and Selectmen recommend this appropriation.

ART. 21: To see if the Town will vote to raise and appropriate the sum of \$7,000.00 for Antrim ambulance service for the ensuing year. The Fire and Rescue Department and Selectmen recommend this appropriation.

ART. 22: To see if the Town will vote to raise and appropriate the sum of \$5,000.00 for paramedic intercept services from Diluzio Ambulance Service, LLC, City of Keene, Fire Department or any other agency the Stoddard Fire & Rescue Department utilizes. The Fire and Rescue Department and Selectmen recommend this appropriation.

ART. 23: To see if the Town will vote to raise and appropriate the sum of \$42,000.00 for the operating budget of the Stoddard Fire & Rescue Department for the ensuing year. The Fire and Rescue Department and Selectmen recommend this appropriation.

ART. 24: To see if the Town will vote to raise and appropriate the sum of \$3,500.00 for the operating budget of the Stoddard Fire Warden. The Fire Warden and Selectmen recommend this appropriation.

ART. 25: To see if the Town will vote to raise and appropriate the sum of \$195,806.00 for winter and summer maintenance, emergencies and planned repair of Town roads and bridges. The Selectmen recommend this appropriation.

ART. 26: To see if the Town will vote to raise and appropriate the sum of \$191,200.00 for Recycling and Transfer Station expenses for the ensuing year. The Selectmen recommend this appropriation.

ART. 27: To see if the Town will vote to raise and appropriate the sum of \$1,900.00 for The Community Kitchen Inc. in Keene, NH for reimbursement of services provided to Stoddard residents for the 2008 year. **(By Petition)** The Selectmen recommend this appropriation.

ART. 28: To see if the Town will vote to raise and appropriate \$800.00 for HCS - Home Healthcare, Hospice and Community Services to support the continuance of visiting nurse and home health services being provided to the residents of Stoddard. **(By Petition)** The Selectmen recommend this appropriation.

ART. 29: To see if the Town will vote to raise and appropriate a sum not to exceed \$1,200.00 to support an exercise program funded for the Senior Citizens of the Town of Stoddard, designed by the Home Healthcare, Hospice and Community Service, known as "AGE IN MOTION". This program for all area Seniors (60+) will meet in the Town Hall on Tuesday and Thursday afternoons for a period of 10 weeks. The funds will cover the cost of a trained physical exercise leader and equipment. **(By Petition)**... The Selectmen recommend this appropriation.

ART. 30: To see if the Town will vote to raise and appropriate the sum of \$1,250.00 for Monadnock Family Services, a non-profit agency which provides quality mental health services to residents of Stoddard and which is requesting said amount to help underwrite the cost of services provided to residents. The amount is based on a per capita fee of \$1.25 based on the 2006 census. MFS has not raised the per capita cost this year. **(By Petition)** The Selectmen recommend this appropriation.

ART. 31: To see if the Town will vote to raise and appropriate the sum of \$20,205.00 for the operation of the Davis Public Library. Per RSA 202-A:11, the funds raised and appropriated, other than payroll and utilities, shall be paid over to the Library Trustees pursuant to a payment scheduled as agreed upon by the Library Trustees and the Selectmen. The Library Trustees and Selectmen recommend this appropriation.

ART 32: To see if the Town will vote to raise and appropriate the sum of \$200.00 for the operation of the Stoddard Conservation Commission. The Conservation Commission and Selectmen recommend this appropriation.

ART. 33: To see if the Town will vote to raise and appropriate the sum of \$630.00 for the residents of Stoddard to participate in household hazardous waste collection days at the City of Keene Recycling Center. The collection days will be scheduled on Wednesdays & Saturdays: 7/11/09, 7/15/09, 7/25/09, 8/8/09, 8/12/09, 8/22/09, 9/12/09, 9/16/09, 9/26/09, 10/3/09, 10/7/09, 10/17/09, 3/20/10, 3/24/10, 3/27/10, 4/10/10, 4/14/10, 4/24/10, 5/8/10, 5/12/10, 5/15/10, 6/5/10, 6/16/10 & 6/19/10. Selectmen recommend this appropriation.

ART. 34: To see if the Town will vote to raise and appropriate the sum of \$5,600.00 for the Lay Monitoring and Lake Host Programs. The Selectmen recommend this appropriation.

ART. 35: To see if the Town will vote to authorize the Selectmen to continue the lease/purchase agreement established for the purpose of leasing a 4 wheel drive pumper/rescue vehicle for the Stoddard Fire & Rescue Department and to raise and appropriate the sum of \$36,516.00 for the fourth of ten payments. This lease contains an escape clause. (Majority vote required). The Fire and Rescue Department and Selectmen recommend this appropriation.

ART. 36: To see if the Town will vote to raise and appropriate the sum of \$3,640.00 for two mobile radios for the Forestry department to replace two very old radios that cannot be repaired. The Fire Warden and Selectmen recommend this appropriation.

ART. 37: To see if the Town will vote to raise and appropriate the sum of \$19,800.00 for revaluation of property in the municipality. This will pay for approximately one quarter of the town to be revalued in year one of a cyclical revaluation process.. The Selectmen recommend this appropriation.

ART. 38: To see if the Town will vote to raise and appropriate the sum of \$52,000.00 to accomplish road improvements to the Stoddard roads around Granite Lake as prompted by the Andy Chapman/DES report dated October 15, 2007. The Selectmen recommend this appropriation.

ART. 39: To see if the Town will vote to approve the creation of a 9 member Building Committee and raise and appropriate the sum of \$2,500.00 for the operation of said committee. The Building Committee will remain active until such time as said committee is dissolved by a future town meeting vote. The Building Committee will be comprised of Stoddard resident taxpayers to be appointed by the Town Moderator for three year staggered terms. The Building Committee will, through research and study, and collaboration with town officials, boards and other committees, recommend to the Selectmen plans for future buildings, improvements, and additions to existing buildings and maintenance of all town properties. The Selectmen recommend this article.

ART. 40: To see if the Town will vote to raise and appropriate the sum of \$8,850.00 to survey the bounds of seven town properties being Tax Maps #130-06 (Police Dept. lot), #126-15 (Old Fire Station lot), #135-26 (Island Pond Boat Launch), #127-53 (Highland Lake Access), #105-09 (Shedd Hill Boat Launch), #415-21/22 (Center Pond Boat Access), and #129-13 (Davis Public Library lot). The Building Committee and a majority of the Selectmen recommend this appropriation.

ART. 41: To see if the Town will vote to raise and appropriate the sum of \$50,000 for renovations to the Nathan Gould house as recommended by the Building Committee and approved by the Selectmen. A majority of the Selectmen recommend this appropriation.

ART. 42: To see if the Town will vote to raise and appropriate the sum of \$50,000.00 for renovations to the Stoddard Town Hall as recommended by the Selectmen. A majority of the Selectmen recommend this appropriation.

ART. 43: To see if the Town will vote to approve the creation of a 5 member Financial Advisory Committee to remain active until such time as said committee is dissolved by a future town meeting vote. The Financial Advisory Committee will be comprised of Stoddard resident taxpayers to be appointed by the Town Moderator for three year staggered terms. The Selectmen recommend this article.

ART. 44: To see if the Town will vote to adopt the Exemption for the Disabled, as provided in RSA 72:37-b, granting an exemption of \$30,000 from the assessed value of property which is occupied as the principal place of abode by the disabled person. To qualify, the person must have been a New Hampshire resident for at least 5 years, own the real estate individually or jointly, or if the real estate is owned by such person's spouse, they must have been married for at least 5 consecutive years. In addition, the taxpayer must have a net income of not more than \$20,400, or, if married, a combined net income of less than \$30,400; and own net assets not in excess of \$60,000. The Selectmen recommend this article.

ART. 45: To see if the Town will vote to discontinue the Revaluation Capital Reserve Fund established under Article 26 in 2001 and subsequently emptied in November, 2002 and the Town Lands and Buildings Capital Reserve Fund established under Article 29 in 2001 and subsequently emptied under Article 22 in 2007. This is a procedural article to come into compliance with state requirements. The Selectmen recommend this article.

ART. 46: To transact any other business that may legally come before this meeting.

Given under our hands and seal this 13th day of April in the year of our Lord, two thousand and nine.

Board of Selectmen

John D. Halter., Chairman

Louis E. GrandPre'

Sandra L. Holland

A True Attested Copy of the Warrant
Stoddard Selectmen

		Budget 2007 - 2008	Actual Exp. 2007-2008	Budget 2008 - 2009	2008 - 2009 Expended as of 4/8/09	Proposed 2009-2010	2009-2010 Budget % of 2008-2009	
TOWN OF STODDARD BUDGET								
	W. Art. #	General Government						
4130	15	Executive	9,000	9,000	9,750	9,750	100.00%	
4140	15	Election, Registration & Vital Statistics	42,700	37,248	47,688	45,690	95.81%	
4150	15	Financial Administration	71,478	71,173	76,150	80,120	105.21%	
4152	15	Property Assessment (pickups)	7,500	8,267	7,500	8,000	106.67%	
4153	15	Legal Fees	3,000	5,134	5,000	5,000	100.00%	
4155	15	FICA @ 7.65%	10,151	11,369	11,283	12,838	113.78%	
4194	15	Town Buildings	21,725	49,283	26,850	21,246	168.74%	
4195 ?		Cemeteries	1,000	3,225	1,000	1,334	900.00%	
4196	15	Insurance	14,250	15,480	17,500	17,500	100.00%	
4197	15	Advertising	550	1,094	600	552	600	100.00%
4316	15	Street Lighting	3,900	3,932	4,150	3,504	4,565	110.00%
4419	15	Health Officer (Port-a-Potties)	2,750	3,036	2,750	2,028	3,088	112.29%
4414	n/a	Pest/Animal Control	600	979	1,200	0	0	0.00%
4442	15	Welfare	2,000	3,867	7,500	3,150	7,500	100.00%
4583	15	Patriotic Purposes	350	300	350	119	350	100.00%
4520	15	Recreation Commission	1,000	967	1,000	867	1,000	100.00%
		Budgeted Town Charges	191,954	224,354	220,271	165,073	250,308	113.64%
		Planning and ZBA						
4191	16	Planning Board	6,300	4,706	7,500	3,573	8,180	109.07%
4197	17	SW Region Planning Commission	1,091	1,091	1,100	1,100	1,125	102.27%
4191	18	Zoning Board of Adjustment	2,000	1,300	2,000	570	2,094	104.70%
		Public Safety						
4150	19	Enhanced 911	1,000	1,302	1,000	440	1,000	100.00%
4210	20	Police/Civil Defense/Animal Control	41,600	17,620	38,200	13,178	38,400	100.52%
4215	21	Ambulance - Antrim	7,000	5,000	7,000	0	7,000	100.00%
4215	22	Ambulance - Paramedic Intercept Svc.	5,000	1,000	5,000	1,600	5,000	100.00%
4220	23	Fire & Rescue	42,000	41,939	42,000	39,546	42,000	100.00%
4220	24	Fire Warden	3,000	2,562	4,200	2,772	3,500	83.33%
		Highways & Streets						
4312	25	Town Roads: Maintenance & Repair	197,290	163,692	186,217	154,543	195,806	105.15%

	Sanitation								
4323	26 Solid Waste Disposal	178,524	171,803	183,700	143,690	191,200	104.08%		
	Health & Welfare								
4419	27 Community Kitchen	1,750	1,750	1,750	0	1,900	108.57%		
4419	28 Home Health Care & Comm. Svc.	800	800	800	600	800	100.00%		
4419	29 Age In Motion" Program	0	0	1,200	0	1,200	100.00%		
4419	30 Monadhock Family Services	0	0	0	0	1,250	NEW		
	Culture & Recreation								
4550	31 Library	16,070	15,999	19,870	14,225	20,205	101.69%		
	Conservation								
4611	32 Conservation Commission	200	175	200	119	200	100.00%		
4329	33 Household Hazardous Waste Days	677	662	600	224	630	105.00%		
4339	34 Lay Monitoring & Lake Host Program	1,100	1,978	3,000	3,086	5,600	186.67%		
	Other Separate Warrant Articles								
4902	35 Fire Truck Lease	36,516	36,516	36,516	26,264	36,516	100.00%		
4220	36 Forestry/Mobile Radios	0	0	0	0	3,640	NEW		
4152	37 Revaluation Update/Cyclical	0	0	22,000	15,400	19,800	90.00%		
4312	38 Granite Lake Road Improvements	0	0	0	0	0			
4199	39 Building Committee & Funding	0	0	2,500	508	2,500	100.00%		
	40 Surveys of Town Properties	0	0	0	0	8,850	NEW		
	41 Nathan Gould House Renovations	0	0	0	0	50,000	NEW		
	42 Town Hall Renovations	0	0	0	0	50,000	NEW		
4319	Granite Lake Engineering & Survey	0	0	10,500	0	0	N/A		
4195	Cemetery Memorial Plaque	0	0	363	0	0	N/A		
4199	Compliance Officer	0	0	5,000	0	0	N/A		
4903	House & Land - TM# 128-09	0	0	250,000	245,100	0	N/A		
4199	Garden Club	0	0	500	284	0	N/A		
4903	Fire Station Improvements	0	0	25,000	15,964	0	N/A		
4520	Ballfield Hydroseeding & Fence	0	0	11,260	11,260	0	N/A		
	High Pressure Pump	4,000	4,006	0	0	0	N/A		
	Architectural Drawings/Town Office	25,000	0	0	0	0	N/A		
	Architectural Drawings/Fire Station	30,000	0	0	0	0	N/A		
	D-way/Wetland Xing Carryover	36,150	33,250	0	0	0	N/A		
	Fire Dept.-Prot. Clothing Carryover	70,419	49,416	0	0	0	N/A		
		899,441	780,921	1,089,247	859,119	1,000,704	91.87%		

BOARD OF SELECTMEN ANNUAL REPORT

The biggest event of the year was, of course, the major ice storm that arrived the night of December 11, 2008. How the Fire and Rescue and Police Departments, town board members and resident volunteers came together to help in so many ways was nothing short of remarkable. The “can do” approach with which the townspeople rallied to help and to endure, even as we all longed to return to “normal”, was always evident. It was a time when there seemed to be no grumbling, just a common interest in insuring the safety of our homes, ourselves, and each other. An Emergency Operations Center and shelter was opened at the school, manned 24/7 into December 21st. Hot meals and other services were cheerfully provided to all who came through the doors, including the National Guard, State Forestry Service, and the crews that came later to restore power. The Board extends a hearty “thank you” to all. We have a community to be enormously proud of.

Soon after the holidays, the Board attended a FEMA meeting in Keene where we learned certain expenses incurred during the period could be reimbursable up to 75 percent. The process of obtaining reimbursement continues at this writing with FEMA currently surveying the damage and debris to roadways, ditches and right-of-ways to determine a dollar value on the clean-up work remaining to be done.

Emergency training continues with a new emphasis, understanding that we have had two floods and two ice storms in just over ten years. Work has begun on revising and updating Stoddard’s Hazard Mitigation Plan. One major item to be resolved is how to improve communications when power and telephone landlines are down and cell phones have limited and spotty reception throughout Stoddard.

The Board, and the townspeople, saw a number of significant changes to the way meetings are conducted. The public has been made to feel more welcome to attend by moving the meetings from the fairly cramped selectmen’s office into the main hall. An agenda was established to provide people an opportunity to speak to an issue by appointment. The agenda also includes a time for anyone present to bring matters before the Board. The weekly manifest is posted so that people can view financial transactions. It is hoped that more people will attend our meetings as we go forward, thus increasing involvement and participation in the town and its government by more residents.

Work continues on a number of issues, one of which is providing the town with a more dynamic and useful town website. We are investigating what approach will offer the “best bang for the buck”. We are also still working on hiring a part-time compliance officer. The Planning Board is developing a job description as this report goes to print.

We hired a new custodian last October for both indoor and outdoor maintenance and care-taking. What a difference Mr. Young has made in the appearance of the Town Hall where the floors have not looked so good in years! Entry ways and driveways were well cleared of snow all winter and we are looking forward to seeing the results of his hard work on the outdoor areas as warm weather approaches.

A long-unresolved issue has recently seen resolution with the purchase of an excellent sound system for use at Town Meeting and other “large-room” events. Mrs. Read is so pleased, and indeed, this will make her job a great deal easier. It has been a long time coming. Thanks for your patience Joan.

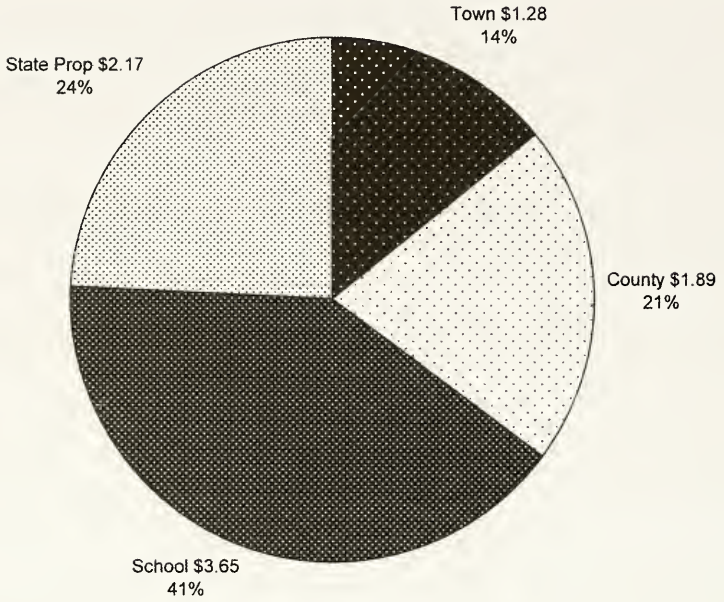
Two new committees were created at the 2008 Town Meeting; the Financial Advisory Committee and the “new” Building Committee. Valuable assistance has been provided to the Board, and therefore the town, through their efforts. These two committees have accomplished a number of things the Board itself simply would not have had the time to do. Their work is on-going and appreciated.

Although not new, we also appreciate all the work of the long-established boards and committees and clubs that always perform hard work to make Stoddard a better community for each of us.

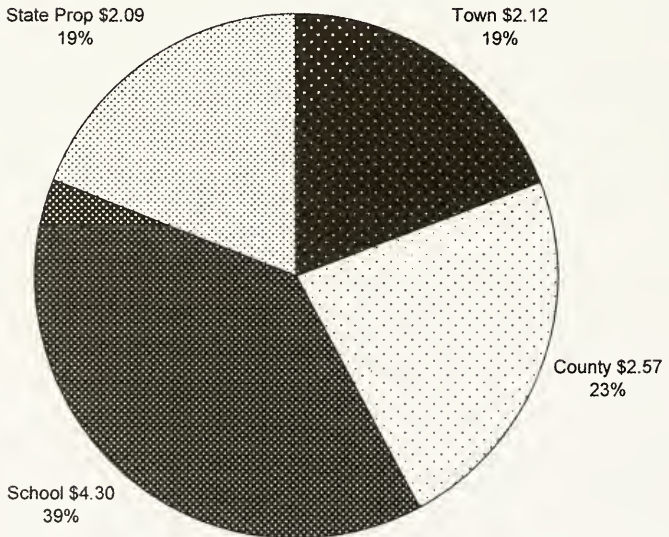
It has been a long, difficult year in many ways, but with Spring comes hope and a rededication to continue making progress in all the ways that benefit the town.

John D. Halter, Chairman
Louis E. GrandPre’
Sandra L. Holland
Stoddard Board of Selectmen

2007 Stoddard Tax Bill of \$8.99



2008 Stoddard Tax Bill of \$11.08



SCHEDULE OF TOWN PROPERTY
As of June 30, 2008

Description:

TM# 105-09 - Marina Landing on Highland Lake	\$163,470
TM# 126-15 - Old Fire Station, Land & Building	73,610
Contents	40,551
TM# 126-22 - Fire Department Meadow	136,220
TM# 126-23 - Fire Station, Land & Building	177,530
Equipment	224,500
TM# 127-05 - Town Barn/Transfer Station	77,670
Equipment	17,000
TM# 127-53 - Rte 123 Boat Landing on Highland Lake	126,020
TM# 128-04 - Historical Society, Land & Building	110,900
Equipment	10,000
TM# 128-09 - Nathan Gould House, Land & Building	212,780
TM# 128-09.1 - Phone Co. Easement Area	27,940
TM# 128-10 - Town Hall, Land & Building	218,010
Furniture & Equipment	58,876
TM# 129-04 - Gazebo, Land & Building	29,930
TM# 129-07 - Fire Pond Meadow	29,400
TM# 129-08 - Former Fire Pond Lot	23,600
TM# 129-09 - 1834 Lot	21,800
TM# 129-13 - Library, Land & Building	90,140
Furniture, Books & Equipment	52,293
TM# 130-06 - Police Station, Land & Building	92,170
Equipment	11,759
TM# 135-26 - Rte 123 Boat Landing on Island Pond	148,400
TM# 410-08 - Rt3 123 Cahill Land Gift	50,680
TM# 415-22 - Center Pond Boat Landing	64,000

Land & Buildings Acquired Through Tax Collector's Deeds:

TM# 102-099 to 102, HLS Lots S275-S278	31,440
TM# 125-15, S/S Walker Road	69,250
TM# 131-25.1, S/S Island Pond	211,400
TM# 403-03, Landlocked land - W/S Highland Lake	9,600

Total Property Owned By The Town	\$2,610,939
---	--------------------

**SUMMARY INVENTORY OF VALUATION/MS-1
2008**

Land		
Current Use	24,778.55 Acres	\$ 1,259,910
Conservation Restriction Assessment	1,328.20 Acres	\$ 123,440
Residential	<u>4,927.80 Acres</u>	<u>\$168,897,270</u>
Total Taxable Land	31,034.55 Acres	\$170,280,620 *
Tax Exempt & Non-Taxable Land	114.60 Acres	\$ 2,338,830
Buildings		
Residential		\$109,187,965
Manufactured Housing		\$ 144,040
Commercial/Industrial		\$ <u>2,230,340</u>
Total Taxable Buildings		\$111,562,345 *
Tax Exempt & Non-Taxable Buildings		\$ 1,486,620
Utilities (PSNH)		\$ 1,767,972 *
*Valuation Before Exemptions		\$283,610,937
Total Exemptions Allowed		(260,000)
Net Valuation On Which Tax Rate For Municipal, County and Local Education Tax Is Computed:		\$283,350,937
Less Utilities		(1,767,972)
Net Valuation Without Utilities On Which Tax Rate For State Education Tax is Computed:		\$281,582,965

War Service Credits:	65 X \$ 250 =	\$ 16,250
	2 X \$ 700 =	\$ 1,400
Elderly Exemptions:	1 X \$30,000 =	\$ 30,000
	1 X \$50,000 =	\$ 50,000
	3 X \$60,000 =	\$ 180,000

FINANCIAL REPORT
JULY 1, 2007 TO JUNE 30, 2008

GENERAL FUND BALANCE SHEET

ASSETS

	<u>Beginning Year</u>	<u>End Year</u>
Cash and Equivalents	\$ 955,063	\$ 809,573
Taxes receivable	530,104	742,232
Tax liens receivable	43,843	45,106
Tax deeded property (subject to resale)	<u>19,363</u>	<u>0</u>

Total Assets	\$ 1,548,373	\$ 1,596,911
---------------------	---------------------	---------------------

LIABILITIES

Warrants & accts payable	\$ 456	\$ 0
Deferred revenue	<u>1,232,712</u>	<u>1,262,111</u>
Total Liabilities	\$ 1,233,168	\$ 1,262,111

FUND EQUITY

Reserve for continuing Appropriations	\$ 86,569	\$ 0
Reserve for special purposes	19,363	0
Unreserved fund balance	<u>209,273</u>	<u>334,800</u>
Total Fund Equity	\$ 315,205	\$ 334,800

Total Liabilities and Fund Equity	\$ 1,548,373	\$ 1,596,911
--	---------------------	---------------------

SELECTMEN'S STATEMENT OF RECEIPTS
FY 07/01/07 - 06/30/08

GRANTS

HIGHWAY	30,232.04
FIRE DEPT. GRANT	49,516.00
P.O.D. GRANT	721.00
REVENUE SHARING	4,781.00
ROOMS & MEALS	42,207.94
VFA GRANT	<u>1,849.17</u>

Total GRANTS

129,307.15

INTEREST

26,285.10

SELECTMEN'S INCOME

BANK CHARGE	60.00
BANK ERROR	36.00
BUILDING PERMITS	1,615.00
COPIER	803.25
FOREST REIMBURSE	576.35
INSURANCE REIMB.	13.00
LEGAL REIMBURSE	500.00
MISCELLANEOUS	392.21
PISTOL PERMITS	350.00
PLANNING BOARD FEES	307.36
POLICE REPORTS	45.00
PROPERTY SALE	107,701.50
MISC. REIMBURSED EXP.	1,251.01
TOWN HALL RENT	50.00
TRUST FUNDS	866.00
ZONING BOARD FEES	<u>652.90</u>

Total SELECTMEN'S INCOME

111,926.19

TAX COLLECTOR

COLLECTOR'S FEES	1,315.75
LAND USE CHANGE TAX	443.00
OVERPAYS	7,377.72
PROPERTY TAXES	
COSTS	534.00
INTEREST	5,338.99
TAX	2,314,580.15
TAX LIENS REDEEMED	
INTEREST & COSTS	7,164.70
LIENS	42,244.14
YIELD TAX	6,774.17
DEPOSIT ERROR	(.60)

Total TAX COLLECTOR

2,385,592.02

TOWN CLERK		
BOUNCED CHECK	376.50	
DOGS		
DOG FINES	6.00	
DOG LICENSES	1,954.00	
DOG LIC'S PENALTY	40.00	
REPLACEMENT DOG TAGS	3.00	
FEEES		
MISCELLANEOUS FEES	263.50	
FILING FEES	37.00	
MUNICIPAL AGENCY	3,695.50	
NOTARY	32.00	
UCC'S	180.00	
VITAL STATS COPY	84.00	
VITAL STATS	180.00	
WETLANDS PERMITS	30.00	
MOTOR VEHICLE	<u>193,486.45</u>	
Total TOWN CLERK		200,367.95
TOTAL INCOME		2,855,771.80

SELECTMEN'S STATEMENT OF PAYMENTS 07/01/07 - 06/30/08

ADVERTISING		1,094.14
AMBULANCE		6,000.00
ARCHITECTURAL DRAWINGS/TN OFFICES		0.00
ARCHITECTURAL DRAWINGS/FIRE STATION BUILDINGS		0.00
FIRE STATION		
ELECTRIC	2,744.01	
HEAT	11,312.54	
MISC.	<u>150.00</u>	
Total FIRE STATION		14,206.55
GAZEBO - ELECTRIC		74.37
OLD FIRE STATION - ELECTRIC		404.11
POLICE STATION - ELECTRIC		1,096.41
TRANSFER STATION		
ELECTRIC	1,276.70	
PORT-A-POTTY	<u>1,112.00</u>	
Total TRANSFER STATION		2,388.70
TOWN HALL		
BOILER SERVICE	160.00	
ELECTRIC	917.26	
HEAT	13,570.94	
MAINTENANCE	10,686.75	
MAINTENANCE/PR	4,600.00	
MILEAGE	80.50	
SUPPLIES/MAINT	<u>1,097.68</u>	
Total TOWN HALL		<u>31,113.13</u>
TOTAL BUILDINGS		49,283.27
CEMETERIES		
CEMETERY PAYROLL	2,350.50	
EQUIPMENT USE	<u>874.50</u>	
TOTAL CEMETERIES		3,225.00
CONSERVATION COMMISSION		
HAZ. WASTE DAYS	662.02	
LAY MONITORING	1,978.00	
MISC. (DUES)	<u>175.00</u>	
TOTAL CONSERVATION COMMISSION		2,815.02
E-911		1,302.00
ELECTION & REGISTRATIONS		
ADVERTISING - Supervisors	192.00	
ADVERTISING - Town Clerk	390.72	
TOWN CLK/PAYROLL	12,999.96	
TOWN CLK DEPUTY/PAYROLL	6,969.50	
MODERATOR	550.00	
BALLOT COUNTER	125.00	
BALLOT CLERK	550.00	

SELECTMEN'S STATEMENT OF PAYMENTS 07/01/07 - 06/30/08

SUPERVISORS	675.00
MILEAGE - Town Clerk	712.21
MILEAGE - Supervisors	95.90
POSTAGE - Town Clerk	220.75
POSTAGE - Supervisors	0.00
SUPPLIES - Town Clerk	797.43
SUPPLIES - Supervisors	0.00
I-NET	672.40
TELEPHONE	581.02
DUES	20.00
MTG/WRKSHOP/RECERTS	135.00
MISC.	195.00
ANIMAL POP. CONTROL	564.00
DOG LICENSES	278.90
DOG TAGS & SUPPLIES	108.31
FEES	8,153.50
OFFICE RENT	1,200.00
VITAL STATISTICS	480.00
REFUND	<u>581.00</u>

TOTAL ELECTION & REGISTRATIONS

37,247.60

EXECUTIVE

9,000.00

FINANCIAL ADMINISTRATION

FA/PAYROLL	24,250.50
TAX COL/PAYROLL	15,816.58
TAX COL. DEPUTY/PAYROLL	841.50
MILEAGE	2,179.30
TREASURER DEP./PAYROLL	260.00
TREASURER/PAYROLL	5,140.00
POSTAGE	3,239.17
SUPPLIES & EQUIPMENT	5,409.61
I-NET	1,132.65
TELEPHONE	1,867.02
DUES/SUBSCRIPTIONS	1,132.71
CONVENTION	130.00
WORKSHOPS/CERTIFICATIONS	260.00
MISC.	
PRINT/MAIL SURVEY	150.00
CAR REG. REIMBURSED	15.00
PO BOX FEE FOR TX COLL	36.00
TX COLL. FUEL ALLOW.	250.00
AUDITORS	1,644.75
BANK FEES	149.00
FEES/LIENS	1,581.75
PERAMBULATION	500.00
REGISTRY OF DEEDS	264.93

SELECTMEN'S STATEMENT OF PAYMENTS 07/01/07 - 06/30/08

STODDARD WEBSITE	127.45	
TAX MAP MAINTENANCE	975.00	
TOWN REPORTS	<u>3,819.83</u>	
TOTAL FINANCIAL ADMINISTRATION		71,172.75
FIRE & RESCUE		
FD/PAYROLL	5,688.25	
NEW EQUIPMENT	9,437.18	
OFFICE SUPPLIES	1,216.97	
MEDICAL SUPPLIES	1,508.05	
EQUIP. MAINTENANCE	4,898.24	
PROTECTIVE EQUIPMENT	3,947.00	
PROTECT. CLOTHING/UNIF.	5,738.94	
RADIOS/PAGERS	2,896.22	
TELEPHONE	1,165.50	
DUES & SUBSCRIPTIONS	150.00	
TRAINING	2,137.88	
MISC.	36.00	
CONTINGENCY	1,956.84	
FUEL	<u>1,161.73</u>	
TOTAL FIRE & RESCUE		41,938.80
FIRE DEPT. GRANT (ART. 10 - 2006 carryover)		49,415.67
FIRE TRUCK LEASE/ART. 11		36,516.47
FIRE WARDEN		
FIRE OTHER	510.43	
NEW EQUIPMENT	1,859.45	
SUPPLIES	192.00	
TRAINING	<u>0.00</u>	
TOTAL FIRE WARDEN		2,561.88
FOREST FIRE EQUIP. GRANT (ART. 13)		4,006.43
HEALTH		
ANIMAL CONTROL/PAYROLL	272.00	
ANIMAL CONTROL MILEAGE	167.69	
ANIMAL CONTROL/POSTAGE	28.00	
ANIMAL CONTROL MISC.	510.86	
PORT-A-POTTIES	3,036.00	
PUBLIC SAFETY	123.49	
COMMUNITY KITCHEN	1,750.00	
HOME HEALTHCARE	800.00	
WELFARE	<u>3,866.78</u>	
TOTAL HEALTH		10,554.82
INSURANCE		15,479.74
LEGAL		5,134.20

SELECTMEN'S STATEMENT OF PAYMENTS 07/01/07 - 06/30/08

LIBRARY

LIBRARY/PAYROLL	6,536.50
BOOKS	1,795.62
TELEPHONE	890.91
I-NET	568.50
MISC.	707.58
ELECTRIC	203.14
HEAT	1,466.72
MAINTENANCE/REPAIR	3,830.00
SUMMER PROGRAM	<u>0.00</u>

15,998.97

TOTAL LIBRARY

PATRIOTIC PURPOSES

300.30

PLANNING BOARD

ADVERTISING	92.03
PLAN BD/PAYROLL	2,303.00
MILEAGE/TRAVEL ALLOW.	309.05
PUBLICATIONS (HANDBOOKS)	1,370.00
TRAINING	215.00
MISC.	<u>417.29</u>

4,706.37

TOTAL PLANNING BOARD

SOUTHWEST REGION PLANNING COMM.

1,091.00

ZONING BOARD

ADVERTISING	167.55
ZONING BD/PAYROLL	626.50
MILEAGE/TRAVEL ALLOW.	134.05
TRAINING	140.00
MISC.	<u>232.17</u>

1,300.27

TOTAL ZONING BOARD

POLICE

POLICE/PAYROLL	7,630.00
POLICE DEP./PAYROLL	2,005.00
MILEAGE	63.00
SUPPLIES & EQUIPMENT	2,339.18
TELEPHONES & I-NET	2,991.58
MISC.	286.00
CRUISER	1,394.02
FUEL	<u>911.17</u>

17,619.95

TOTAL POLICE

PROPERTY ASSESSMENTS

8,267.49

RECREATION COMMISSION

967.05

SELECTMEN'S STATEMENT OF PAYMENTS 07/01/07 - 06/30/08

ROADS

BOAT LANDINGS	450.00
BOWLDER RD.	7,753.00
BRIDGE (N. SHORE)	445.78
CENTER POND RD.	4,430.76
JUNIPER HILL RD.	3,447.08
KINGS HIGHWAY	45,154.49
NORTH SHORE RD.	3,886.30
SCHOOL ST.	5,360.58
SHEDD HILL RD.	479.75
TARBOX RD.	1,544.19
VALLEY RD.	8,490.00
WENDY RD.	3,362.52
SUMMER	20,000.00
WINTER	48,000.00
SAND-SALT	9,901.81
GRAVEL	425.00
SIGNS	<u>560.96</u>

TOTAL ROADS **163,692.22**

SANITATION

DISPOSAL	161,344.67
TELEPHONE	458.80
TOWN OF WASHINGTO	<u>10,000.00</u>

TOTAL SANITATION **171,803.47**

STREET LIGHTS **3,932.40**

UNEMPL/WKS COMP & FICA **11,369.38**

REBATES & OVERPAYS **22,812.95**

LIENS & COSTS **43,248.12**

WETLAND X-ING (ART. 22 - 2006 carryover) **33,250.00**

OTHER GOVERNMENTS:

CHESHIRE COUNTY 528,114.00

GRANITE LAKE VILLAGE DISTRICT 1,137.00

STODDARD SCHOOL 1,625,341.00

TOTAL OTHER GOVERNMENTS **2,154,592.00**

TOTAL EXPENSE **3,001,699.73**

**REPORT OF THE TOWN TREASURER
FISCAL YEAR 07/01/2007 - 06/30/2008**

TOWN CLERK TO TREASURER

Motor Vehicle Permits & Titles	\$ 193,824.00	
Dog Related Receipts	2,009.50	
Fees		
Municipal Agent	3,695.50	
Other Fees	838.95	
Total Receipts from Town Clerk		\$ 200,367.95

TAX COLLECTOR TO TREASURER

Property Taxes & Interest	\$2,317,723.59	
Costs	534.00	
Overpays	7,377.72	
Tax Liens & Interest	48,243.84	
Yield Tax & Interest	6,774.17	
Land Use Change Tax & Interest	443.00	
Collector's Fees	1,212.00	
Tax Collector - Other	3,283.70	
Total Receipts for Tax Collector		\$ 2,385,592.02

DEPARTMENT RECEIPTS

SELECTMEN'S OFFICE:

Bank Error	\$ 36.00	
Building Permits	1,605.00	
Copier Receipts	803.25	
Reimbursed Expense	2,064.01	
Property Sale	104,842.50	
Town Hall Rent	50.00	
Total Selectmen's Office Receipts		\$ 109,400.76

TRUSTEE OF TRUST FUNDS

Cemetery Maintenance	\$ 866.00	
Total Trustee of Trust Funds		\$ 866.00

PLANNING & ZONING BOARDS

Planning Board Fees	\$ 307.36	
Zoning Board of Adjustment Fees	652.90	
Total Planning & Zoning Boards		\$ 960.26

POLICE DEPARTMENT

Investigative Reports	\$ 45.00	
Pistol Permits	360.00	
Total Police Department		\$ 405.00

RECEIPTS FROM OTHER SOURCES		
Equipment Sale	\$	1,357.00
Fire Warden		92.21
Miscellaneous		1,560.75
Total Receipt From Other Sources	\$	3,009.96
STATE/FEDERAL INCOME		
Forest Lands	\$	576.35
Highway Block Grant		30,232.04
Revenue Sharing/Rooms & Meals		46,988.94
Emergency Mgmt. P.O.D. Grant		721.00
Fire Dept. Equipment Grant		46,624.00
Forest Fire Equipment Grant		2,892.00
VFA Grant S07		1,849.17
Total State/Federal Income	\$	129,883.50
INTEREST INCOME		
Bank of America & Ocean National Bank	\$	25,226.35
Total Interest Income	\$	25,226.35
TOTAL RECEIPTS ALL SOURCES		\$2,855,711.80

TREASURER'S CASH SCHEDULE - JUNE 30, 2008

BANK OF AMERICA	\$511,404.88
OCEAN NATIONAL "NOW"	2,500.20
OCEAN NATIONAL "REPO"	295,538.28
Town Clerk Petty Cash	100.00
Selectmen Petty Cash	<u>30.00</u>
	\$809,573.36

ACCT#		Warr. Art#	Appropriation	Expenditure
4130-4139	Executive	2	\$9,000.00	\$9,000.00
4140-4149	Elections, Reg. & Vital Statistics	2	\$42,700.00	\$37,247.60
4150-4151	Financial Administration	2	\$71,478.00	\$71,172.75
4152	Revaluation of Property	2	\$7,500.00	\$8,267.49
4153	Legal Expenses	2	\$3,000.00	\$5,134.20
4155-4159	Personnel Administration	2	\$10,151.00	\$11,369.38
4191-4193	Planning & Zoning	3 & 5	\$8,300.00	\$4,839.64
4194	General Government Buildings	2	\$21,725.00	\$49,283.27
4195	Cemeteries	2	\$1,000.00	\$3,225.00
4196	Insurance	2	\$14,250.00	\$15,479.74
4197	Advertising & Regional Assoc.	2 & 4	\$1,641.00	\$2,185.14
4210-4214	Police	7	\$41,600.00	\$17,619.95
4215-4219	Ambulance	8 & 9	\$12,000.00	\$6,000.00
4220-4229	Fire	10, 12 & 13	\$46,500.00	\$48,507.11
4299	Other Gen. Gov. (E-911 maps)	6	\$1,000.00	\$1,302.00
4312	Highways & Streets	15	\$197,290.00	\$163,692.22
4316	Street Lighting	2	\$3,900.00	\$3,932.40
4324	Solid Waste Disposal	15	\$178,524.00	\$171,803.47
4414	Pest Control (Animal Control)	2	\$600.00	\$978.55
4415-4419	Health Agencies & Hosp. & Other	2, 16 & 17	\$5,300.00	\$5,586.00
4445-4449	Welfare-Vendor Payments & Other	2	\$2,000.00	\$3,866.78
4520-4529	Parks & Recreation	2	\$1,000.00	\$967.05
4550-4559	Library	18	\$16,070.00	\$15,998.97
4583	Patriotic Purposes	2	\$350.00	\$300.30
4611-4612	Conservation	19, 20 & 21	\$1,977.00	\$2,815.02
4902	Machinery, Vehicles & Equipment	11	\$36,516.47	\$36,516.47
4909	Improvements other than Buildings	22 & 23	\$55,000.00	\$0.00
SUBTOTALS			\$790,372.47	\$697,090.50
Other Expenses (Non-Budget)				
Cheshire County				\$528,114.00
Stoddard School District				\$1,625,341.00
Granite Lake Village District				\$1,137.00
Rebates & Overpays				\$22,812.95
Carryovers from the prior year			Amount of C/O Expenditure	
4901	Land (D-way/Wet Xing)	22 (2006)	\$36,150.00	\$33,250.00
4901	Land (Robb Reservoir)	20 (2006)	\$50,000.00	\$50,000.00
4902	Machinery, Veh. & Equip.	10 (2006)	\$70,419.00	\$49,415.67

**COMPARATIVE STATEMENT OF APPROPRIATIONS & EXPENDITURES
FY 07/01/07 - 06/30/08**

Expenses	Approp.	Rec'ts/Reimb	Expended	Under/Over
Executive	9,000.00	0.00	9,000.00	0.00
Elections, Reg. & Vital Stats	42,700.00	0.00	37,247.60	5,452.40
Financial Administration	71,478.00	1,251.01	71,172.75	1,556.26
Property Assessment	7,500.00	0.00	8,267.49	-767.49
Legal Expenses	3,000.00	500.00	5,134.20	-1,633.80
FICA @ 7.65%	10,151.00	0.00	11,369.38	-1,218.38
Town Buildings	21,725.00	0.00	49,283.27	-27,558.27
Cemeteries	1,000.00	866.00	3,225.00	-1,359.00
Insurance	14,250.00	13.00	15,479.74	-1,216.74
Advertising	550.00	0.00	1,094.14	-544.14
Street Lighting	3,900.00	0.00	3,932.40	-32.40
Health Officer(port-a-potties)	2,750.00	0.00	3,036.00	-286.00
Pest/Animal Control	600.00	0.00	978.55	-378.55
Welfare	2,000.00	0.00	3,866.78	-1,866.78
Patriotic Purposes	350.00	0.00	300.30	49.70
Recreation Commission	1,000.00	0.00	967.05	32.95
Planning Board	6,300.00	0.00	4,706.37	1,593.63
SW Region Planning Comm.	1,091.00	0.00	1,091.00	0.00
Zoning Board of Adjustment	2,000.00	0.00	133.27	1,866.73
Enhanced 911	1,000.00	0.00	1,302.00	-302.00
Police	41,600.00	0.00	17,619.95	23,980.05
Ambulance	12,000.00	0.00	6,000.00	6,000.00
Fire & Rescue	39,500.00	46,624.00	41,938.80	44,185.20
Fire Warden	3,000.00	0.00	2,561.88	438.12
Town Road Maintenance	197,290.00	0.00	163,692.22	33,597.78
Solid Waste Disposal	178,524.00	0.00	171,803.47	6,720.53
Community Kitchen	1,750.00	0.00	1,750.00	0.00
Home Healthcare	800.00	0.00	800.00	0.00
Library	16,070.00	0.00	15,998.97	71.03
Conservation Commission	200.00	0.00	175.00	25.00
Household Haz. Waste Days	677.00	0.00	662.02	14.98
Lay Monitoring	1,100.00	0.00	1,978.00	-878.00
Fire Truck Lease/Purchase	36,516.47	0.00	36,516.47	0.00
Architectural Drawings/Art.22	25,000.00	0.00	0.00	25,000.00
Architectural Drawings/Art.23	30,000.00	0.00	0.00	30,000.00
High Pressure Pump/Art.13	4,000.00	2,892.00	4,006.43	2,885.57
TOTALS	790,372.47	52,146.01	697,090.50	145,428.38

Other Expenses (Non-Budget)

Cheshire County	528,114.00
Granite Lake Village District	1,625,341.00
Stoddard School	1,137.00
Rebates & Overpays	22,812.95
TOTAL EXPENSES	2,874,495.45

ESTIMATED VS. ACTUAL REVENUES

07/01/07 - 06/30/08

ACCT#	SOURCE OF REVENUE	WARR. ART#	ESTIMATED REVENUE	ACTUAL REVENUE
	TAXES			
3120	Land Use Change Tax		\$0.00	\$443.00
3185	Timber Tax		\$10,000.00	\$6,774.17
3190	Interest & Penalties on Del. Taxes		\$10,000.00	\$13,037.69
	LICENSES, PERMITS & FEES			
3210	Business Licenses & Permits		\$1,200.00	\$180.00
3220	Motor Vehicle Permit Fees		\$180,000.00	\$193,686.00
3230	Building Permits		\$2,000.00	\$1,615.00
329	Other Licenses, Permits & Fees		\$6,000.00	\$6,501.95
3311-3319	FROM FEDERAL GOVERNMENT		\$0.00	\$0.00
	FROM STATE			
3351	Shared Revenues		\$1,907.00	\$4,781.00
3352	Meals & Rooms Tax Distribution		\$42,208.00	\$42,207.94
3353	Highway Block Grant		\$29,633.00	\$30,232.04
3356	State & Federal Forest Land Reimb.		\$567.00	\$576.35
3359	Other	13	\$2,000.00	\$52,086.17
	CHARGES FOR SERVICES			
3401-3406	Income From Departments		\$10,000.00	\$11,838.45
3409	Other Charges		\$0.00	\$1,315.75
	MISCELLANEOUS REVENUES			
3501	Sale of Town Property		\$106,345.00	\$107,701.50
3502	Interest on Investments		\$30,000.00	\$26,285.10
	INTERFUND OPERATING TRANSFERS IN			
3915	From Capital Reserve Funds		\$0.00	\$0.00
3916	From Trust & Fid. Funds (Cemetery)		\$0.00	\$866.00
	SUBTOTAL OF REVENUES		\$431,860.00	\$500,128.11

**TAX COLLECTOR'S REPORT
YEAR ENDING 06/30/2008**

*****LEVIES OF*****

	2008	2007	2006	PRIOR
Uncollected Taxes				
Beginning of Year:				
Property Taxes		\$529,365.80	\$738.00	\$0.00
Taxes Committed This Year:				
Property Taxes	\$1,262,111.00	\$1,268,024.00	\$0.00	\$0.00
Land Use Change	\$0.00	\$443.00	\$0.00	\$0.00
Yield Taxes	\$2,473.85	\$5,562.20	\$0.00	\$0.00
Overpayment:				
Property Taxes	\$266.20	\$7,377.72	\$0.00	\$0.00
Costs	\$0.00	\$534.00	\$0.00	\$0.00
Yield Taxes	\$235.88	\$0.00	\$0.00	\$0.00
Collector's Fees	\$14.00	\$1,579.75	\$0.00	\$0.00
Interest - Late Tax	\$0.00	\$5,371.69	\$0.00	\$0.00
TOTAL DEBITS	\$1,265,100.93	\$1,818,258.16	\$738.00	\$0.00
Remitted to Treasurer				
Property Taxes	\$519,878.75	\$1,753,298.47	\$738.00	\$0.00
Land Use Change	\$0.00	\$443.00	\$0.00	\$0.00
Yield Taxes	\$2,473.85	\$5,562.20	\$0.00	\$0.00
Interest (include lien conversion)	\$0.00	\$5,371.69	\$0.00	\$0.00
Costs	\$0.00	\$534.00	\$0.00	\$0.00
Overpaid	\$266.20	\$7,377.72	\$0.00	\$0.00
Collector's Fees	\$14.00	\$1,579.75	\$0.00	\$0.00
Conversion to Lien (princ. only)	\$0.00	\$40,173.33	\$0.00	\$0.00
Abatements Made				
Property Taxes	\$0.00	\$3,918.00	\$0.00	\$0.00
Yield Taxes	\$235.88	\$0.00	\$0.00	\$0.00
Uncollected Taxes				
End of Year				
Property Taxes	\$742,232.25	\$0.00	\$0.00	\$0.00
TOTAL CREDITS	\$1,265,100.93	\$1,818,258.16	\$738.00	\$0.00

SUMMARY OF TAX LIEN ACCOUNTS

*****ON LEVIES OF*****

	2007	2006	2005	PRIOR
DEBITS				
Unredeemed Liens Balance at				
Beginning of Fiscal Year	\$0.00	\$27,719.51	\$13,853.47	\$2,270.21
Liens Executed During Fiscal Year	\$43,248.12	\$0.00	\$0.00	\$0.00
Interest & Costs Collected (After Lien Execution)	\$432.43	\$2,467.20	\$4,350.10	\$193.98
TOTAL DEBITS	\$43,680.55	\$30,186.71	\$18,203.57	\$2,464.19
CREDITS				
Redemptions	\$15,240.30	\$14,381.85	\$10,320.86	\$2,042.12
Interest & Costs Collected (After Lien Execution)	\$432.43	\$2,467.20	\$4,350.10	\$193.98
Unredeemed Liens Balance End of Year	\$28,007.82	\$13,337.66	\$3,532.61	\$228.09
TOTAL CREDITS	\$43,680.55	\$30,186.71	\$18,203.57	\$2,464.19

REPORT OF THE TOWN CLERK 07/01/07 - 06/30/08

MONTH	DOG		V.S.	V.S. COPY		TITLES	MISC	M.A.FEE	TOTAL	COMMENTS
	TOTAL REG FEE	PENALTY		V.S.	TITLES					
JULY	\$19,702.00	\$55.00	\$6.00	\$45.00	\$24.00	\$82.00	\$55.50	\$347.50	\$20,317.00	
AUGUST	\$11,976.00	\$55.00	\$19.00	\$0.00	\$0.00	\$44.00	\$38.00	\$246.50	\$12,378.50	
SEPT	\$16,835.00	\$6.50	\$0.00	\$0.00	\$0.00	\$56.00	\$7.00	\$309.00	\$17,213.50	
OCT	\$21,593.00	\$9.50	\$0.00	\$45.00	\$12.00	\$34.00	\$17.45	\$362.50	\$22,073.45	
NOV	\$17,230.00	\$6.50	\$0.00	\$0.00	\$0.00	\$36.00	\$0.00	\$307.50	\$17,580.00	
DEC	\$10,735.00	\$6.50	\$0.00	\$0.00	\$0.00	\$24.00	\$42.50	\$205.00	\$11,013.00	
JAN	\$13,905.00	\$22.00	\$0.00	\$45.00	\$24.00	\$40.00	\$284.50	\$325.00	\$14,645.50	
FEB	\$14,502.00	\$52.00	\$0.00	\$45.00	\$24.00	\$20.00	\$12.00	\$282.50	\$14,937.50	
MARCH	\$16,053.00	\$263.50	\$0.00	\$0.00	\$0.00	\$36.00	\$28.50	\$330.00	\$16,711.00	
APRIL	\$19,259.00	\$900.00	\$0.00	\$0.00	\$0.00	\$44.00	\$72.00	\$377.50	\$20,652.50	
MAY	\$14,393.00	\$361.00	\$0.00	\$0.00	\$0.00	\$42.00	\$10.50	\$300.00	\$15,106.50	
	(\$67.00)	\$0.00	\$0.00	\$0.00	\$0.00	\$0.00	\$0.00	(\$2.50)	(\$69.50)	ISF CK
JUNE	\$15,112.00	\$219.50	\$21.00	\$0.00	\$0.00	\$58.00	\$42.00	\$305.00	\$15,757.50	
	\$67.00	\$0.00	\$0.00	\$0.00	\$0.00	\$0.00	\$0.00	\$2.50	\$69.50	Redeemed ck
TOTALS	\$191,295.00	\$1,957.00	\$46.00	\$180.00	\$84.00	\$516.00	\$609.95	\$3,698.00	\$198,385.95	

RESIDENT MARRIAGE REPORT

01/01/2008 - 12/31/2008

GROOM'S NAME	GROOM'S RESIDENCE	BRIDE'S NAME	BRIDE'S RESIDENCE	TOWN OF ISSUANCE	PLACE OF MARRIAGE	DATE OF MARRIAGE
Persson, Christopher C	Stoddard, NH	Raynor, Kimberly A	Stoddard, NH	Stoddard	Chesterfield	02/23/2008
Hughes, Brian J	Stoddard, NH	Ellis, Rebecca L	Stoddard, NH	Keene	Keene	06/28/2008
Wheeler, Matthew S	Stoddard, NH	Hayes, Helen M	Stoddard, NH	Stoddard	Stoddard	07/19/2008
Pollard, Kenneth	Stoddard, NH	Day, Mary Jean	Stoddard, NH	Stoddard	Deerfield, MA	02/14/2009
Pellegrino, Dennis	Stoddard, NH	Damon, Lorraine	Stoddard, NH			

RESIDENT BIRTH REPORT

01/01/2008 - 12/31/2008

CHILD'S NAME	DATE OF BIRTH	PLACE OF BIRTH	FATHER'S NAME	MOTHER'S NAME
Pride, Amelia Haven	06/02/2008	Keene, NH	Pride, Jonathan	Pride, Dawn
Phelps, Ian Matthew	06/20/2008	Keene, NH	Phelps, John	Phelps, Leigh
Howard, Alyssa Rae	07/07/2008	Keene, NH	Howard, Lauren	Howard, Katie
Persson, William Gunnar	08/01/2008	Concord, NH	Persson, Christopher	Persson, Kimberly
Leandro, Oliver Walker	09/18/2008	Concord, NH	Leandro, Kevin	Leandro, Heidi
Derby, Saige Marie	10/24/2008	Keene, NH	Derby, Troy	Brewer, Melissa
Duggan, Ian O'Brian	12/18/2008	Concord, NH	Duggan, Jonathan	Duggan, Doreen

RESIDENT DEATH REPORT

01/01/2008 - 12/31/2008

DECEDENT'S NAME	DEATH DATE	DEATH PLACE	FATHER'S NAME	MOTHER'S MAIDEN NAME	MILITARY
Bezio, Bonnie	04/21/2008	Stoddard, NH	Koldys, William	Cassey, Loretta	N
Pelletier, Gerald	10/19/2008	Keene, NH	Pelletier, John	Morneau, Pauline	N
Bernier, Donald	10/24/2008	Keene, NH	Bernier, Hubert	Berube, Anna	N
Mooney Jr., Warren	10/27/2008	Stoddard, NH	Mooney Sr., Warren	Rule, Dorothy	Y
Secco, Dorothy	12/02/2008	Stoddard, NH	Stephens, Charles	Geoghegan, Katherine	N

DOGS 2008						
LAST NAME	FIRST NAME	NAME	SEX	FEE	PENALTY	TOTALS
ABERT	SUSAN	LUCYBELLE	FP	\$6.50		
AIRI	LYNNE	SIERRA	SF	\$6.50		
ALHOUSE	CARRIE	ASPEN	SF	\$6.50	2.00	
ARTRIP	JUNITA	BRONCO	NM			
ATTESI	DAVID	HUNTER	MALE	\$9.00		
ATTESI	DAVID	GYRETA	SF	\$6.50		
BAGGS	DONALD	GYPSY	SF	\$2.00		
BARANSKI	WALTER	TASHA LOUISE	SF	\$6.50	1.00	
BERNIER	CARMEN	REBA	SF	\$2.00		
BEZIO	PHILIP	NIKITA	F	\$9.00		
BITAR	MALLORY	TYSON	NM	\$6.50		
BITAR	MALLORY	DUKE	NM	\$6.50		
BLOOD	MELISSA	DIESEL	NM	\$6.50		
BOLDUC	BELINDA	COCOA	NM	\$6.50		
BOLDUC	BELINDA	BUDDY	NM	\$6.50		
BOTTING/GOODBY	TRACY	ABBY ROSE	SF	\$6.50		
BRAY	PATRICIA	BAILEY	NM	\$6.50		
BRAY	PATRICIA	COOPER	NM	\$6.50		
BRESSETT	JULIE	BEAR	NM			
BRESSETT	JULIE	SAVANNAH	SF			
BROOKS	BONNIE	PIPS	SF	\$6.50		
BROOKS	BONNIE	BABE	SF	\$6.50		
BRUDER	BRYAN	MAX	NM	\$6.50		
BRUDER	PAM	MILO	MP	\$6.50		
BUNKER	BETHANY	GIBSON	NM	\$6.50	2.00	
BUNKER	GENE	SAMPSON	NM	\$6.50		
BURKE	KATHY	COSMO	M	\$9.00		
BURT	SANDRA	MADISON	FP	\$2.00	1.00	
BUSH	ANGELA	MONTY	NM	\$6.50		
BUSH	ANGELA	JOHAN	MP	\$6.50		
CAHILL	GEORGE	UPTON	NM	\$2.00		
CAMBIAR	MINDY	ALLIE	SF	\$6.50	3.00	
CANFIELD	SHARI	SPARKY	NM	\$6.50		
CARLISLE	ALAN	BILL	MALE	\$6.50	1.00	
CARLISLE	ALAN	OZZY	NM	\$6.50	1.00	
CARLISLE	CAROL	CHAMOIS	SF	\$6.50		
CARROLL	DIANE	LOLA	FP	\$6.50		
CERBONE	REBECCA	SNOWBALL	NM	\$20.00		
CERBONE	REBECCA	BUFFY	SF			
CERBONE	REBECCA	BUBBA	M			
CERBONE	REBECCA	JAVA	F			
CERBONE	MATTHEW	DYNA	F			
CHAMBERLAIN	CHRIS	LEIXI	F	\$9.00		
CHAMBERLAIN	MARILYN	PRINCESS	F	\$9.00		
CHAMPNEY	JIM	HONEY	SF	\$6.50		
CHAMPNEY	PAM	TRIPOD	SF			
CHAMPNEY	PAM	PIXIE	FP			
CHAMPNEY	PAM	PAL	NM	\$20.00		
CHAMPNEY	PAM	WHITE THUNDE	NM			
CHAMPNEY	PAM	NASHITA	SF			
CHAMPNEY	PAM	OBIE	NM			
CHAMPNEY	RON	TUNDRA	SF	\$6.50		
CLEVELAND	BARBARA	FERGUSON	MP	\$6.50		
COLE	CARRIE	RUBY	SF	\$6.50		
COLE	CARRIE	CHARLOTTE	SF	\$6.50		
COLINI	KELLY	STELLA	SF	\$6.50	2.00	
CONGDON	JUNE	BUDDY	NM	\$6.50		
CONKLIN	DWIGHT	JAD	SF	\$2.00		
COPELAND	LARRY	PRINCESS	FP	\$2.00	1.00	
COSTA	JENNIFER	SAVANNAH	SF	\$6.50		

COSTIN	CLAIRE	SASHA	SF	\$2.00	
CRISMAN	TED	CHIEF	NM	\$6.50	
CROSBY	DOROTHY	TABITHA	SF	\$6.50	
CROSS	MIRLE	MAJOR	NM	\$6.50	2.00
CROSS	MIRLE	LUTHER	M		
CURRAN	NANCY	BAILEY	SF	\$6.50	
CURRAN	NANCY	ROXI	SF	\$6.50	
CUSHNA	BRUCE	BUTTERCUP	SF	\$2.00	
DAVENPORT	LISA	PETEY	NM	\$6.50	
DAVIS	PAM	BUSTER	NM	\$6.50	
DEMASI	GAIL	FRACHESCA	F	\$20.00	1.00 KENNEL LIC
DEMASI	GAIL	DUKE OF NASH	M		
DEMASI	GAIL	BELLA	F		
DEMASI	GAIL	RORI	F		
DEMASI	GAIL	MAX	NM		
DEMASI	GAIL	MYSTIC	F		
DEMASI (kennedy)	JOSEPH	JASPER	NM		
DEMASI (kennedy)	SHEILA	MADISON	SF		
DERBY	TROY	HUNTER	M		
DICORCIA	ARLENE	MAGGIE	SF	\$2.00	
DILEGGE	WILLIAM	COSMO	NM	\$6.50	
DOTSON (PONDER)	EVELYN	BOO/BEAR	SF	\$6.50	
DONOVAN	MELISSA	LIZZY	FS		
DOUGNECK	BARBARA	BUDDY	NM	\$6.50	
DOYON	MICHAEL	CHAMP	M	\$9.00	
DUFFY	JASON	TEASER	NM	\$6.50	
EATON	DANIEL	BENTLEY	M	\$9.00	
ELLIOTT	ANN	ROO	NM	\$6.00	\$1.00
ELLIOTT	MARY	TYLER	NM	\$6.50	
ELLIOTT	MARY	TOBY	NM	\$6.50	
ELLIOTT	JAMES	BODHI	M	\$9.00	
ELLIOTT	JAMES	EJ	F	\$9.00	
ELLIOTT	JAMES	BUCK	M	\$9.00	
ELLIOTT	CANDACE	NELLIE	SF	\$6.50	
ELLIS	KATHY	ZEENA	SF	\$6.50	
ENZLER	JULIE	ASLAN	M	\$9.00	
FABRIZIO	KIM	LUCY	FP	\$6.50	
FEE	SHELLEY	MOBEY	NM	\$6.50	
FENTON	PHIL	ANNIE	FS		
FENTON	PHIL	MISSY	FS		
FLEMING	MICHAEL	LUCY	SF	\$6.50	
FLEMING	CHRISTINE	SHREK	NM	\$6.50	
FORCIER	LUCY	DARCI	SF		
FOURNIER	WREN	BERLEY	NM	\$6.50	
FRANCIS	TIM	MIYAGI	NM	\$6.50	
GALLIGAN	DEREK	PHIFER	NM	\$6.50	
GALEY	FAIR	DEXTER	NM	\$6.50	
GOBBI	JUDITH	POOH	SF	\$6.50	
GOOLBIS	AMBER	MAX	MN	\$6.50	2.00
GOYETTE	WILLIAM	BAILEY	SF	\$6.50	
HACKETT	TRAVIS	DAISY	SF	\$6.50	2.00
HACKETT	TRAVIS	SOCRATES	NM	\$6.50	2.00
HALL	KATHY	KASEY	SF	\$6.50	
HAMILTON	DONNA	SADIE	SF	\$6.50	
HAMILTON	SHAWN	SAGE	FP	\$6.50	
HANSON	ELIZABETH	MAX	MALE	\$6.50	
HANSON	ELIZABETH	MORGAN	SF		
HARPER	MARK	ROCKY	NM	\$6.50	
HARRINGTON	WALTER	FLORA	SF	\$6.50	
HARRINGTON	WALTER	RALPHIE	NM	\$6.50	
HARRINGTON	WALTER	GRACE	SF	\$6.50	
HARRISON	HELEN	LILY	FP		
HAYES	SUSAN	SHEBA	SF	\$6.50	
HEALY	AMANDA	TESSA	F	\$9.00	2.00
HEALY	THOMAS	STAR	MP	\$9.00	2.00

HEALY	AMANDA	BAILEY	M	\$9.00	2.00
HECK	LYNN	MAX	NM	\$6.50	
HICKS	JOEL	JENNA	FP		
HICKS	JONATHAN	CHLOE	FS		
HOLLAND	HEIDI	MADISON	SF	\$6.50	
HOLLAND	KELLY	MOLLY	SF	\$6.50	
HOLLAND	SANDRA	OLIVER	NM	\$6.50	
HOLLAND	SANDRA	DAKOTA	NM	\$6.50	
HOLLAND	DONALD	EMMA	SF	\$2.00	
HOMEYER	ELIZABETH	BELLA	FP	\$6.50	
HOMEYER	ELIZABETH	DOOLEY	MP	\$6.50	
HUBER	DEAN	RUSTY	NM	\$6.50	
HUGHES	JENNY	JAFF	M	\$9.00	
HUGHES	JENNY	MINN	F	\$9.00	
HUGHES	JENNY	FRITZ	NM	\$9.00	
HUGHES	JENNY	DAGMAR	F	\$9.00	
HUMPREY	AMY	STASH	F	\$20.00	kennel lic
HUMPREY	AMY	SCOUT	NM		
HUMPREY	AMY	PIPER	F		
HUMPHREY	AMY	LILO	F		
HUMPHREY	AMY	BAM BAM	P		
HUMPHREY	AMY	PEBBLES	P		
IRELAND	HELEN	NICKIE	NM		
IRELAND	NATHANIEL	KATIE	SF		
JACOBS	ALISON	MR T	M	\$9.00	
JENSEN	LYLE	MAX	NM	\$6.50	
JONES /HARRIS	GOEFF	CHESTER	NM	\$6.50	
KARB	RYAN	DANNY	SF	\$6.50	
KAYSER	MARCIA	MOCHA	SF	\$6.50	
KEATING	TRACY	MOLLY	SF	\$6.50	
KELLY	JEAN	SMUDGE	NM	\$2.00	
KELLY	JIM	SANDY	NM	\$2.00	
KERCEWICH	JERRY	REILLY	NM	\$6.50	
KILCHEWSKI (MONT)	TABITHA	SMOKEY	NM	\$6.50	
KING FAULKNER	ANNE	SASSY	SF	\$6.50	
KONDRICK & WALTEE	KARA	COPPER	NM	\$6.50	2.00
KONDRICK & WALTEE	KARA	MAGGIE	SF	\$6.50	2.00
KRAEMER-PRESTON	AMY	SAMANTHA	SF	\$6.50	2.00
KRAVARIK	GEORGE	BABE	NM	\$2.00	
KRIDER	DEBBIE	WILLIE	NM	\$6.50	
LAKE	MELINDA	AUSTIN	NM	\$6.50	
LAKE	MELINDA	ROSCO	NM	\$6.50	
LAKE	MELINDA	COOPER	MP		
LANGILLE	ERIN	HESTER	MP	\$6.50	
LATAWIEC	SALLIE	DACHSHUND	NM	\$6.50	
LATAWIEC	SALLIE	DACHSHUND	NM	\$6.50	
LAVOIE	RYAN	LAB/HUSKY	SF	\$6.50	
LAZZARO	LISA	BOXER X	NM	\$6.50	
LEHRMAN	LISA	SHELBY	SF	\$6.50	
LIGHTBODY	JOHN	LUCAS	MP	\$6.50	
LUMBRE	NATASHA	KOGGO	NM		
LYONS	DEBORAH	GIZMO	NM	\$6.50	
LYONS	DEBORAH	NINA	SF	\$6.50	
MADDEN	MELISSA	LIZZY	FS	\$6.50	1.00
MANNING	SUSAN	WIGGLES	NM	\$6.50	
MANNING	SUSAN	TINKERBELL	F	\$9.00	
MAROTTA	PATRICIA	BUDDY	M	\$9.00	1.00
MAROTTA	PATRICIA	CHARLIE	M	\$9.00	1.00
MARQUIS	PAULINE	GABRIEL	NM	\$7.00	
MARSHALL	DONNA	COPPER	NM	\$6.50	
MASON	ELLEN	MUGSY	NM	\$6.50	
MASON	GLEN	SEVEN	SF	\$6.50	
MATSON	NANCY	MEEKO	NM	\$6.50	
MCCLURE	JAMES	GRIMACE	NM	\$6.50	
MCCANN	MAUREEN	SCOOTER	NM	\$6.50	

MCCARTHY	ASHLEY	BUDDY	M	\$9.00		
MCCARTHY	ANNE	NOLA	FP			
MCCARTHY	ANNE	GABBY	SF			
MCCORD	SHIRLEY	SABBATH	SF	\$6.50		
MC HALE	RANDAL	ZIGGY	NM	\$6.50	1.00	
MC HALE	RANDAL	ANNIE	SF	\$6.50	1.00	
MCLEAN/LAMOTHE	JEAN	JAZZY	SF	\$6.50		
MEGENS	DOLLY	RILEY	MP	\$6.50		
MEYER	MAUREEN	ABBEY	SF	\$6.50		
MICHAUD	DEBORAH	MURPHY	NM	\$6.50		
MILLER	BRUCE	DUKE	M	\$9.00		
MILLER	BRUCE	DUNKIN	M	\$9.00		
MINER	THOMAS	ANNA	SF	\$6.50		
MONTY	KIM	REESES	SF	\$6.50		
MONTY	KIM	SPENCER	NM	\$6.50		
MONTY	KIM	LILY	FP	\$6.50		
MONTY	KEVIN	ORTIZ	MP	\$6.50		
MOONEY	WARREN	SABRINA	F			
MURDOCK	RICHARD	WILLIE	MP	\$2.00		
MURDOCK	BEVERLY	NOLLE	FP	\$2.00		
MURRAY	BEV ERLY	BRIOCHE	SF	\$2.00		
NEWELL	KRISTEN	TIKE	SF	\$6.50		
NICOL/BEAUDINE P	LINDA	SAM	NM	\$6.50		
NICOL / BEAUDINE P	LINDA	EMMA	SF	\$6.50		
NUTTING	COLLEEN	FROSTY	F			
NUTTING	THOMAS	MOLLY	FP	\$6.50		
OLDERSHAW	MICHAEL	ABBY	SF	\$6.50		
OLDERSHAW	MICHAEL	CINDER	NM	\$6.50		
OLIVER	KEVIN	TRAVELER	NM	\$6.50		
OLSON	KERYL	PAIGE	SF	\$6.50		
OSBOURNE	DUANE	HANK	M	\$9.00		
OSBORNE	CHERYL	DAISY	SF	\$6.50		
OSTROWSKI	VITA	COCO	NM	\$2.00		
OWENS	AMY	ADDIE	SF	\$6.50		
PALMER	JOSH	VERALYN	SF			
PALMER	JOSH	ALPACA	NM			
PARADIS	SUSAN	ZIGGY	M	\$9.00		
PARADIS	SUSAN	TYI	SF	\$6.50		
PARKER	ROB	JUNIOR	MP			
PARKER	ROB	CLEO	sf	\$6.50	2.00	
PARROTT	CINDY	LUCKY	NM	\$6.50		
PARROTT	CINDY	DUTCHESS	SF	\$6.50		
PARROTT	CINDY	PEPPER	SF	\$6.50		
PARROTT	CINDY	THUNDER	M	\$9.00		
PAULETTE	AMY	CHLOE	SF	\$6.50		
PEATE	LESLIE	GINNGER	SF	\$6.50		
PELLEGRINO	LORRAINE	REX	MP	\$6.50		
PERRY	DAVID	SPENTZER	MP	\$6.50		
PESCHEL	PATRICIA	MAX	NM	\$6.50		
PHELPS	NORA	FRITZ	M	\$9.00		
PHILBRICK	BARBARA	COOPER	NM	\$6.50		
PLANTE	MYRLE	TODDY	NM	\$2.00		
POLLOCK	KATE	ALLY	SF	\$6.50		
POLLOCK	KATE	SHADOW	NM	\$6.50		
POLLOCK	JESSE	SIENNA	F	\$9.00		
POLLOCK	JESSE	RUBY	SF	\$6.50		
POWER	HARRY	SAMPSON	NM	\$6.50		
POWER	HARRY	LOBO	NM	\$6.50		
PRIDE	DAWN	MOLLY	SF	\$6.50	2.00	
PUTNAM	BARBARA	BUCKSHOT	M	\$9.00	1.00	
PUTNAM	BARBARA	BULLETT	SF	\$9.00	1.00	
PUTNAM	BARBARA	JOSIE	FS	\$6.50		
PUTNAM	BARBARA	LACEY	F	\$9.00	1.00	
PUTNAM CANDY	CANDY	SHANIA	F	\$9.00		
PUTNAM	PATRICIA	REBECCA(BECI	SF	\$6.50		

PUTNAM	PATRICIA	REMINGTON	M	\$9.00	
RAMIREZ	CAROL	BUDDY	NM	\$2.00	
REILLY	STEVEN	SHILOH	SF	\$6.50	
RIDEL	KAREN	DILL	SF	\$6.50	
RIPLEY	SALLY	PIXIE	SF	\$6.50	
RITCHIE	WILLIAM	GERRIE	SF	\$6.50	
ROBINSON	JEAN	JASMINE	SF	\$6.50	2.00
ROGERS	BRANDI	YORKSHIRE TE	MP	\$6.50	
ROKOSZOK	MYRON	FERGUS	NM	\$6.50	
ROKOSZOK	AMY	CRICKET	SF	\$2.00	
RUMRILL	ALAN	MIX	NM	\$6.50	
RUP	THOMAS	SHIRLEY	SF	\$6.50	
RUP	ROBERTA	DKIKI	M	\$9.00	
SALESKI	GAYLE	RILEY	SF	\$6.50	1.00
SANDERS	JEAN	WHITCHITA	F	\$2.00	
SANDERS	ROGER	FRISBEE	F	\$2.00	
SANTORO	MARGO	ROSA	SF	\$6.50	
SARCIONE	BONNIE	ANGIE	SF	\$6.50	1.00
SARCIONE	BONNIE	LONNIE	NM	\$6.50	1.00
SARCIONE	BONNIE	UNO	NM	\$6.50	1.00
SARCIONE	TARYN	LILLIE	FP	\$6.50	
SAUER	GREG	MARLEY	SF	\$6.50	2.00
SAUER	GREG	BAXTER	NM	\$6.50	
SCADDING	SARAH	BEN	NM		
SCHMIEDER	GEORGE	CLARENCE	MP		
SCHMIEDER	GEORGE	RUFUS	NM		
SCRIBNER	GERALD	HASON	NM	\$6.50	
SEARS	CHRISTINE	LILLY	SF	\$6.50	
SEARS	CHRISTINE	JOSIE	SF	\$6.50	
SEARS	CHRISTINE	NELLIE	FP	\$6.50	
SEARS	CHRISTINE	HERMAN	MP	\$6.50	
SEAVERNS	KERRI	ROCKY	NM	\$6.50	2.00
SECCO	CHRISTOPHER	GYPSY	SF	\$6.50	
SEYMOUR	LINDA	BUDDY	NM	\$6.50	
SHANKS	TODD	MURPHY	NM		
SHAWVER	GLORIA	KOVO	M	\$9.00	
SHEA	SUSAN	ANNABELL	SF	\$6.50	2.00
SHEA	SUSAN	SCOUT	NM	\$6.50	2.00
SHEA	SUSAN	BLAZE	NM	\$6.50	2.00
SLEPIAN	JEAN	PLUMKETT	MN		
SLEPIAN	JEAN	ROSIE	SF		
SLEPIAN	JEAN	OLIVER	NM		
SLEPIAN	JEAN	HONEY	SF		
SLEPIAN	JEAN	MARCY	F		
SLEPIAN	JEAN	CARMEN	FS		
SNOW	BRANDON	CHEYANNE	SF	\$6.50	
SNOW	BRANDON	PAPI	M	\$9.00	
SPRAGUE	PETER	BUDDY	M	\$9.00	
SPRAGUE	PETER	SADIE	F	\$9.00	
SPRAGUE	PETER	MOOSE	M	\$9.00	
SPRENKLE	MARY	COOPER	MN	\$6.50	
STEBBINS	TIMOTHY	TREY	NM	\$6.50	2.00
STERRETT	SHANNON	BAILEY	FP	\$6.50	
STORMS	CASSANDRA	JASPER	NM	\$6.50	
STORMS	CASSANDRA	DENALI	FP	\$6.50	
STUCKEY	LINDA	SPUD	SF	\$6.50	
SUPPLE	SHAWN	MILES	NM	\$6.50	
SWINGLE	BRYAN	SAMSON	NM	\$6.50	1.00
SYMONDS	KENNETH	CASEY	NM	\$6.50	
SYMONDS	KENNETH	CRICKET	NM	\$6.50	
TAAFFE (YOUNG)	NICK	HOBBS	MN	\$6.50	

TATRO	DIANE	MOLLY	SF	\$6.50		
TATRO	DIANE	SALLY	F	\$9.00		
TATRO	DIANE	DIESEL	M	\$9.00		
TERRAZZINO	KENNETH	MOLLY	SF	\$6.50		
THIELEN	KAREN	TY	M	\$9.00	2.00	
THIELEN	KAREN	CONNOR	NM	\$6.50	2.00	
THIELEN	KAREN	SADIE	F	\$9.00	2.00	
THOMPSON	DEBORAH	CASEY	SF	\$6.50		
THOMPSON	LAURA	LILY	F	\$6.50	2.00	
TRUBIANO	MARC	CALLI	FS	\$6.50		
TUCKER	STEPHEN	KILEY	NM	\$6.50		
TUCKER	STEPHEN	JEWEL	SF	\$6.50		
TURK	KIM	CHIENELLE	SF	\$6.50		
TUTHILL	JONATHAN	ZOE	F/S	\$6.50		
TUTHILL	JONATHAN	ZEUS	M	\$9.00		
VAILLANCOURT	JOANNE	OTIS	NM	\$6.50		
VANWICKLER	RICHARD	COCHON	NM	\$6.50	1.00	
WADSWORTH	MARTHA	DIXIE	SF	\$6.50		
WADSWORTH	MARTHA	JOSIE	SF	\$6.50		
WARNER	BRENDA	FRECKLES	NM	\$6.50		
WASHUTA	JOHN	AMY	SF	\$6.50		
WATSON	JON	NAKIYA	SF	\$6.50		
WATSON	JON	OBIE	M	\$9.00		
WEAVER	RICHARD	SAMBO	NM	\$6.50		
WEAVER	WALLY	GUS	NM	\$6.50	4.00	
WEAVER	DAVID	LUCKY	SF	\$6.50		
WESTBROOK	THERESA	CHARLIE	MP			
WESTBROOK	THERESA	GEORGIA	SF			
WHITCOMB	DOUG	MAVERICK	MP			
WHITCOMB	KATHLEEN	LEXI	SF	\$6.50		
WHITCOMB	KATHLEEN	ROSE	SF	\$6.50		
WHITE	DANA	BELLA	SF			
WHITE	JENNA	MIKALA	SF			
WHITNEY	DEANNA	HUNTER	SF	\$6.50		
WHITNEY	DEANNA	JASMINE	SF	\$6.50		
WILLIAMS	DALE	SIDVICIOUS	NM	\$6.50		
WILLIAMS	DALE	GLADYS	SF	\$6.50		
WILLIAMS	NINA	ZOE	SF	\$6.50		
WOODS	KAREN	BRITTANY	SF	\$6.50		
YOUNG	DAVID	DREW	NM	\$6.50		
YOUNG	JONA	ANGEL	F	\$9.00		
YOUNG	ALLEGRA	LYLA	FP	\$6.50		
ZELASNY	JOAN	BUFORD	M	\$9.00		
				\$2,033.50	80.00	\$2,113.50

REPORT OF THE TRUST FUNDS OF THE TOWN OF STODDARD

FOR THE YEAR ENDING 30 JUNE 2008

DATE CREATED	NAME OF TRUST FUND	PURPOSE	HOW INVESTED	P R I N C I P A L			I N C			O M E			P&I GRAND TOTAL
				BAL. BEGIN YEAR	NEW FUNDS	W/DR	BAL. END YEAR	BAL. BEGIN YEAR	%	AMOUNT	EXPENDED DUR. YR.	BAL. END YEAR	
1896	Ephriam Stevens	Cem. Perpetual Care	CTF #1	447.65	0.00	0.00	447.65	944.18	3.4	60.74	170.18	834.74	1,282.39
1896	Ephriam Stevens	Cem. Perpetual Care	CTF #1	431.94	0.00	0.00	431.94	916.40	3.3	58.60	164.20	810.80	1,242.04
1916	James Fisher	Cem. Perpetual Care	CTF #1	176.06	0.00	0.00	176.06	372.02	1.3	23.89	66.93	328.98	505.04
1917	Henry "Griffiths	Cem. Perpetual Care	CTF #1	4,638.20	0.00	0.00	4,638.20	9,808.45	35.3	629.30	1,763.23	8,674.53	13,312.73
1927	Asa Davis	Cem. Perpetual Care	CTF #1	178.26	0.00	0.00	178.26	383.94	1.4	24.19	67.77	340.36	518.62
1927	A & N Gilson	Cem. Perpetual Care	CTF #1	173.52	0.00	0.00	173.52	360.34	1.3	23.54	65.96	317.92	491.44
1932	D. Taylor, Jr.	Cem. Perpetual Care	CTF #1	83.47	0.00	0.00	83.47	173.36	0.6	11.33	31.73	152.95	236.42
1935	Ellen Morse	Cem. Perpetual Care	CTF #1	169.15	0.00	0.00	169.15	358.66	1.3	22.95	64.30	317.31	486.46
1936	Serena Upton	Cem. Perpetual Care	CTF #1	157.84	0.00	0.00	157.84	332.55	1.2	21.42	60.00	293.96	451.80
1936	Willie Shedd	Cem. Perpetual Care	CTF #1	506.12	0.00	0.00	506.12	1,064.45	3.8	68.67	192.40	940.72	1,446.84
1936	Willie Shedd	Cem. Perpetual Care	CTF #1	340.29	0.00	0.00	340.29	718.08	2.6	46.17	129.36	634.89	975.18
1942	Arthur Cutter	Cem. Perpetual Care	CTF #1	166.99	0.00	0.00	166.99	357.83	1.3	22.66	63.48	317.01	484.00
1944	Fred Nelson	Cem. Perpetual Care	CTF #1	1,605.67	0.00	0.00	1,605.67	3,390.29	12.2	217.85	610.40	2,997.74	4,603.41
1944	Miranda Robb	Cem. Perpetual Care	CTF #1	174.96	0.00	0.00	174.96	371.62	1.3	23.74	66.51	328.85	503.81
1949	Cutter Cemetery	Cem. Perpetual Care	CTF #1	984.63	0.00	0.00	984.63	2,085.81	7.5	133.59	374.31	1,845.09	2,829.72
1950	William Blanchard	Cem. Perpetual Care	CTF #1	570.44	0.00	0.00	570.44	1,198.00	4.3	77.40	216.85	1,058.54	1,628.98
1950	Ruth Cutter	Cem. Perpetual Care	CTF #1	875.84	0.00	0.00	875.84	1,859.15	6.7	118.83	332.95	1,645.03	2,520.87
1956	Jennie Tuttle	Cem. Perpetual Care	CTF #1	316.75	0.00	0.00	316.75	665.52	2.4	42.98	120.41	588.08	904.83
1966	John Duffy	Cem. Perpetual Care	CTF #1	53.55	0.00	0.00	53.55	107.67	0.4	7.27	20.36	94.58	148.13
1993	Watson - Harlow	Cem. Perpetual Care	CTF #1	1,101.26	0.00	0.00	1,101.26	1,349.75	8.4	149.42	418.65	1,080.52	2,181.78
TOTAL				13,152.59	0.00	0.00	13,152.59	26,818.07	100	1,784.52	5,000.00	23,602.59	36,755.18
1961	Minnie M. Albee	Cem. Perpetual Care	CTF #2	1,000.00	0.00	0.00	1,000.00	6,439.23	39.2	281.06	0.00	6,720.29	7,720.29
1964	Charles S. Peirce	Cem. Perpetual Care	CTF #2	500.00	0.00	0.00	500.00	3,012.92	19.6	140.53	0.00	3,153.45	3,653.45
1973	Lane Lot	Cem. Perpetual Care	CTF #2	150.00	0.00	0.00	150.00	723.93	5.9	42.30	0.00	766.23	916.23
1974	Nellie Stewart	Cem. Perpetual Care	CTF #2	200.00	0.00	0.00	200.00	986.53	7.9	56.64	0.00	1,043.17	1,243.17
1988	Gus Friend Lot	Cem. Perpetual Care	CTF #2	500.00	0.00	0.00	500.00	1,770.50	19.6	140.53	0.00	1,911.03	2,411.03
1992	Col. W. Wilson	Cem. Perpetual Care	CTF #2	100.00	0.00	0.00	100.00	293.79	3.9	27.96	0.00	321.75	421.75
1992	Jefts Lot	Cem. Perpetual Care	CTF #2	100.00	0.00	0.00	100.00	293.79	3.9	27.96	0.00	321.75	421.75
TOTAL				2,550.00	0.00	0.00	2,550.00	13,520.69	100	716.98	0.00	14,237.67	16,787.67
Common Trusts 1 & 2				15,702.59	0.00	0.00	15,702.59	40,338.76		2,501.50	5,000.00	37,840.26	53,542.85
CTF = COMMON TRUST FUND													

**REPORT OF THE TRUST FUNDS OF THE TOWN OF STODDARD
FOR THE YEAR ENDING 30 JUNE 2008**

DATE CREATED	NAME OF TRUST FUND	PURPOSE	HOW INVESTED	P R I N C I P A L		B A L . B E G I N		%	A M O U N T	O M E		P & I GRAND TOTAL
				BAL. BEGIN YEAR	BAL. END YEAR	EXPENDED DUR. YR.	BAL. END YEAR					
1984	Town Cemetery	Care	Now Acct	0.00	0.00	2722.69		8,420.80	4,134.35	7,009.14	7,009.14	
1990	Town Cemetery	Care	CD	5,000.00	5,000.00	5703.66		347.59	0.00	6,051.25	11,051.25	
1996	Town Parks W	Care	CD[Note 1]	5,000.00	50.00	4112.95		423.37	0.00	4,545.32	9,545.32	
1992	Education Fund	Education	Now Acct	0.00	0.00	2,302.72		2011.69	1795	2519.41	2519.41	
1995	Educ. Fund ED	Education	CD	5,000.00	5,000.00	1,169.54		270.6	0	1440.14	6440.14	
CAPITAL RESERVE FUNDS												
12/97	Land,Bldgs. Z	Improvement	CD	10,871.87	0.00	12,141.37		518.10	12,659.47	0.00	0.00	
10/03	School District	Improvement	CD	6,000.00	0.00	304.76		272.93	0.00	577.69	6,577.69	
11/09	School District	Improvement	CD	6,000.00	0.00	368.21		262.42	0.00	630.63	6,630.63	
9/09	School District	Improvement	CD	10,000.00	0.00	339.36		431.95	0.00	771.31	10,771.31	
8/09	School District	Improvement	CD	10,000.00	0.00	0.00		434.24	0.00	434.24	10,434.24	
TOTAL FUNDS IN TRUST											124,521.98	

STODDARD POLICE DEPARTMENT REPORT

It was a busy year for the Stoddard Police Department. Accidents, including fatalities, domestic and juvenile issues continue to take up a large percentage of our time. Vandalism has taken a sharp increase. We need your help by calling in suspicious activities, or suspicious vehicles. This Department received many complaints/calls regarding events that people either observed or heard, but did not report until a later date. It is important that if an issue needs to be related to this Department, it should be reported ASAP. There isn't a great deal that can be done if the call is not received by us until two or three days later. Also, if possible, make notes regarding vehicle descriptions and plate numbers.

Last year the Stoddard Police Department entered into the Regional Prosecutor Program. They have successfully prosecuted several cases for the Department, including Assaults, DWI, and Criminal Threatening cases. They have handled all arraignments, probable cause hearings, motions and sentencing hearings. In the past, Stoddard Police Officers prosecuted their own cases in Keene District Court. These involved both violations and misdemeanor cases. Prosecuting cases takes a significant amount of time and resources. Additionally, officers facing defense attorneys sometimes cause plea bargains and sometimes lose cases to technicalities that a trained prosecutor could address. Although this comes to us with an additional cost, I believe it is money well spent.

Officer Tom Chagnon has resigned from the Department. Tom brought us a sense of professionalism that will be challenge to replace. Tom, however, has agreed to assume the responsibility of Animal Control Officer. Tom's availability will be truly appreciated by the Police Department. Animal Control calls can be made through our Dispatch Center at 344-2000. Should Tom not be available, the call will be passed on to the Police Department.

Speeding continues to be an issue in several areas in town. To combat this we are in the process of hiring two part-time Police Officers. In addition to answering calls for service, we will maintain a high patrol rate in the areas of concern, mainly to attempt to "slow" people down so the residents of Stoddard can walk safely on the side of Route 123.

All Town employees and volunteers deserve a vote of gratitude for their fine work during the December Ice Storm. I feel Stoddard is extremely fortunate in having a nucleus of conscientious and dedicated employees and volunteers who contribute during a disaster, making this town an enjoyable and affordable community.

I would like to thank the town's people for their continued support and assistance over the past year. We wish to remind you that in case of an emergency call 911. If no emergency is present, but you wish to speak to a Police Officer, contact the Stoddard Police Department at 446-3597 or call our Dispatch Center at 355-2000.

Respectfully submitted,
David Vaillancourt, Constable/Police Chief

STODDARD FIRE AND RESCUE

The Department call volume for January to December: we responded to 49 fire, 43 medical, 21 motor vehicle accidents, and 2 mutual aid calls. Overall call volume decreased from last year.

In December the town experienced a significant ice storm. This was a difficult event due to the severity of the storm. A state of emergency was declared and Stoddard's EOC (Emergency Operation Center) was opened during this event as a resource to the community. During this event we worked two days with the State of NH National Guard and the State of NH Division of Forests and Lands. Numerous tasks were performed with these two agencies like cutting trees to open the roads for access for emergency vehicles, fixing generators and responding to over thirty (30) calls during the eleven day event.

Our department would like to extend our sincere appreciation to Selectmen John Halter, Lou GrandPre' and Sandy Holland, Emergency Management Director Arnie Antak and the residents of Stoddard, especially Mary Lou Stymest, Barbara Rockwell, Kellie Holland, Cheryl Rockwell and others who supported us and donated items for first responders and the community during this event.

We would also like to thank Carlisle Wide Plank Flooring for housing our rescue vehicle inside one of their heated buildings until we were able to heat the fire station. We also thank our mutual aid towns Antrim, Troy, Washington and Halifax, VT for providing personnel for coverage at night. Fitzwilliam provided portable radios for communications.

Most of all, we would like to thank the members of the Fire and Rescue Department for their service and commitment to the community.

In the area of training, Doug Whitcomb received his certification in Self-Contained Breathing Apparatus after completing a 24 hour course at Meadowood County Fire School.

Margo Santoro received her certification as a National Emergency Technician (EMT). This is no easy task as it requires over 130 hours of classroom time and service out in the field working with an ambulance service.

New members this year are Brian Johnson, Doug Whitcomb, and Jay Harney.

Respectfully submitted,

Chief P.J. Lamothe
Fire Captain Randy Weaver
Rescue Lt. Margo Santoro

Deputy Chief Wally Weaver
Fire Lt. Donnie Holland

STODDARD CEMETERY COMMISSION

2008/9 was another busy season for your Cemetery Commission. At Dow Hill Cemetery we added two more “Memory Trees”. The family of Don and May Curry contributed two Snow Crabs in their memory. They now flank our new Memorial Plaque you voted to have struck at last year’s Town Meeting. At the 2008 Olde Home Days we dedicated this plaque to honor the unmarked graves of Stoddard’s earliest settlers whose wooden crosses have long since disappeared! This Spring should bring a show of beauty all through the Dow Hill Cemetery!

We have a wonderful new addition to Robb Cemetery in South Stoddard, the little Stevens Cemetery on Forest Road, the New Town Cemetery on Mt. Stoddard Road and Dow Hill Cemetery. Attractive new white vinyl gates have replaced rusty old chains, or wooden gates held together only by the paint. Thanks go to George and Sally Cahill for donating the gates at New Town, and the hard work that goes into installing them. Ed and Ginger Saleski installed the other gates at Robb, Stevens and Dow Hill. You all did a job to be proud of and we send a big “Thank You” for such a fine job!

With the gates, Memory Trees, Memorial Plaque, new signs and our road addition allowing us to drive through Dow Hill Cemetery, our cemeteries are in the most attractive shape ever. We are in the second year of restoring the tipping stones in the old section of Dow Hill. The final third will be completed next year!

As the 2008/9 fiscal year comes to an end, it is with some regret that I say “Goodbye” to my place on the Stoddard Cemetery Commission. I have been proud to serve as your Cemetery Commission Chairman for the better part of 20 years. I have enjoyed being a part of implementing the many improvements we made to the cemeteries. They stand as a tribute to the special place Stoddard is and the special folks who have the privilege of living here.

Beverly A. Power, Chairman

Charlotte Pratt, Commissioner
Mary Lou Stymest, Commissioner

Arlene DiCorcia, Trustee
Virginia GrandPre, Trustee
Patricia McMahon, Trustee



PLANNING BOARD REPORT

The members of the Planning Board have worked arduously this past year to serve the needs of the residents of Stoddard.

The Board began a strenuous schedule of meeting twice per month in order to complete a comprehensive review of the Community Planning Ordinances. Many changes were made to the original ordinances in terms of definition and description. New ordinances proposed include; Junkyards, Sexually Oriented Businesses, Temporary Structures, Portable Storage Structures, and Outdoor Lighting. Hours of research went into the creation of these proposed ordinances, which, if adopted, will address many of the concerns brought to the Board by concerned residents.

In addition to the effort expended on the Community Planning Ordinances, the Board undertook the approval of many lot line adjustments and the consideration of new subdivision applications. A comprehensive site plan review was also conducted on Hayes Garage upon the request of the Board of Selectmen . This review ended with a satisfactory agreement between the Planning Board and Michael Hayes of Hayes Garage.

Membership of the Board changed in October due to the resignation of Dale Smith, who cited " I have been thinking of this for a long time" . We thank him for his service to the Board. In March, we accepted the resignation of Mike Oldershaw due to health reasons. We have missed Mike greatly and all his experience both as a Selectman in Antrim and his long tenure on the Planning Board there. We all wish Mike a speedy recovery. Harry Power , having served as an alternate, graciously accepted our offer to replace one member on the Board . We have relied heavily on Harry's knowledge and past Board experience. Ruth Ward and Margo Santoro offered their services as alternates on the Board.

Plans still on the table include a review of the Master Plan, Site Plan Review and Subdivision Requirements. Terry McMahon, CIP Chairman, also has worked on the annual review of the CIP along with his committee. The Board extends its thanks to Terry for his continued efforts on behalf of the town.

It goes without saying that none of this work could have been accomplished without the dedication shown to this Board by Pat Putnam. Her sense of humor buoyed us through many a long night, her professionalism is unmatched, and her humorous spats with George Preston made for many a welcome laugh. If there is a Planning Board in the hereafter, Pat will certainly be the "Chief Advisor".

In closing, the Board members thank you for your continued support and welcome resident's comments on the issues before this Board.

Amy S. Rokoszak, Chairperson
Planning Board of Stoddard.

STODDARD ZONING BOARD

The Stoddard Zoning Board of Adjustment meets as needed to consider applications for zoning variances, special exceptions and equitable waivers. This year was a “quiet” year for the board and, as always, the majority of our hearings pertained to setbacks, or additions to waterfront properties. I have outlined some helpful information on these two categories below:

WATERFRONT RESTRICTIONS: Development near the water has its own special set of limitations: a buffer zone of 50 ft. from the edge of the high water mark shall be left undisturbed to prevent siltation into the waterway. There are other restrictions that apply to waterfront buildings or decks, porches and alterations to those buildings, so please be familiar with those restrictions and be sure to get a building permit BEFORE COMMENCING TO MAKE ADDITIONS. These restrictions are described in the Stoddard Community Planning Ordinance, and apply to ALL BUILDINGS, whether they are new or pre-exist zoning. Being grandfathered does not mean you do not have to comply, but instead, that you may need a variance BEFORE you proceed with any alterations within the 25 ft. side line or within the 50 ft. setbacks from water.

FYI: In the Town of Stoddard, a building needs to be set back 25 feet from its lot lines. This applies to not only the interior living space of the building, but also the porches, additions, decks, garages, etc. A utility shed that is LESS THAN 100 sq. ft. can be located as close as 15 feet from a lot line. Utility sheds, garages or other storage buildings over 100 sq. ft. need to be a minimum of 25 feet from any lot line.

Beverly Power, Chairman
Stoddard Zoning Board

Richard Betz
Ruth Ward
Sandy Sherman
Fred Ward
Nancy Robinson, Alternate

**STODDARD TRANSFER STATION
RECYCLING FACILITY REPORT
07/01/07 - 06/30/08**

FACILITY TYPE:

Transfer Station/Recycling Center

WASTE ACCEPTED:

Residential MSW 386.80 Ton

Construction/Demolition Debris 220.03 Ton

RECYCLING:

Corrugated Cardboard 16.42 Ton

Cans/Co-Mingled 47.05 Ton

Mixed Paper 27.93 Ton

Scrap Metal 40.81 Ton

Tires 17.60 Ton

Appliances 16 Units

DAVIS PUBLIC LIBRARY

FUNDS

Fund Balances June 30, 2008

Fund, Year	Nelson 1947	Cutter 1984	Ward 1991	Mason 1992
Purpose	General	General	General	Children
Spend	Interest Only	Interest Only	Can spend all	Can spend all
Original amount	\$1,000	\$2,500	\$500	\$500
Interest earned				
total to 1/30/07	1,650.58	3,314.23	349.40	328.34
to 6/30/07	20.58	51.45	10.27	10.27
to 6/30/08	42.05	105.10	20.92	20.92
Lifetime interest	\$1,713.21	\$3,470.78	\$380.59	\$359.53

All interest for FY 2008 has been spent.

Investment Plan

November 13, 2006

With the intention of maximizing risk, at this time principal monies in trust for the library will be kept in CDs. At renewal, the interest will be placed in a savings or checking account to be used when needed. The donor's intent, when known, will at all times be respected.

Trustees:

Penelope Betz

Ellen Mason

Marcia Kayser

DAVIS PUBLIC LIBRARY

CHECKING FY 2008

07/01/2007 - 06/30/2008

Date	Number	Description	Memo	Amount
		BALANCE 6/30/2007		914.75
7/27/2007	DEP			45.00
8/22/2007	DEP			150.00
11/20/2007	109	VOID		0.00
11/28/2007	110	Jaywill Software		-200.00
1/24/2008	112	Amy Kraemer		-92.90
1/30/2008	111	Webryders		-89.70
2/7/2008	113	VOID		0.00
2/8/2008	DEP		Lions member	25.00
3/6/2008	EFT	WildBlue		-378.90
3/7/2008			Int+1000 from trusts	1,426.93
4/7/2008	EFT	WildBlue		-49.95
4/10/2008	114	USPS		-36.00
4/11/2008	115	Toadstod Books		-321.27
4/11/2008	116	Cash	petty cash	-100.00
4/11/2008	117	Amy Kraemer	reimb. Carpet	-259.00
5/7/2008	EFT	WildBlue		-49.95
6/23/2008	118	NH Library Tr. Assoc.		<u>-80.00</u>
		TOTAL 7/1/2007 -0 6/30/2008		-10.74
		BALANCE 6/20/2008		904.01
		TOTAL INFLOWS		1,646.93
		TOTAL OUTFLOWS		<u>-1,657.67</u>
		NET TOTAL		-10.74

RECREATION COMMISSION

Over this past year the Recreation Commission has concentrated on the baseball field. We have installed a new outfield fence, painted the dugouts, and established the base paths. The old topsoil was removed and replaced with 100 yards of new screened loam and the field was hydro seeded.

Our goals for this year include the building or installation of bleachers as well as constructing a walkway from the school parking lot to the bleacher section of the field.

The Recreation Commission would sincerely like to thank the residents of Stoddard for their continued support and the volunteers who have helped over the last year.

A special thank you goes to the following businesses for their donations and/or discounts:

Agway
Cheshire Fence
Connecticut River Agriculture
J & S Cordwood, LLC
Jim's Tractor Service
Our Town Landscaping
St. Pierre, Inc.

Your Recreation Commission:

Shannon Sarcione
Diane Tatro

FOREST FIRE WARDEN'S REPORT

This past year was not as busy as previous years. There were a few fires in Cheshire County that burned an average of up to 25 acres. Charlestown alone had a fire that took 4-5 days to extinguish. This fire was caused by someone camping out who lit a campfire and never extinguished it. Shannon and I spent two days at that fire with the State of New Hampshire.

We are still encountering non permit fires around the town. In order for the town to be able to act accordingly we are going to write an Official Warning to those who are not in compliance with the law. This warning will be on record from now on. I cannot state enough that a Fire Permit is required by law in order for anyone to have any type of open fire. The only fires that do not require a permit are gas grills, charcoal grills, and wood type stoves that are fully enclosed with a stack and a spark arrestor.

Please plan ahead in order to receive your fire permit. It is possible that the day you are looking for a permit it may be difficult to reach anyone. We can issue permits ahead of time as long as we are comfortable with the weather on the day of the burn.

This year we will have to be a lot more careful in writing permits. Because of the damage that was created by the ice storm, more people will want to clean their property and burn all brush. Please remember that nothing over 5" is allowed in the burn pile. This will be enforced and all permits for brush fires will be inspected. Anything that does not comply will have to be removed before any such permit will be issued.

Please make sure that you have all brush piles a safe distance from any structure so that there is no danger of any type of structure fires. All new and existing camp-fire pits will be inspected as well to come into compliance with the new Category type fires.

Please remember that any person violating the fire permit law and its provisions, and any person who willfully or recklessly kindles a fire that endangers woodlands, shall be guilty of a misdemeanor punishable by a fine up to \$2,000.00 and/or up to one year in jail.

Fire permits can be obtained from the following people:

Forest Fire Warden	Joseph Sarcione	446-7144
Forest Fire Deputy Warden	Patricia Lamothe	446-7430
Forest Fire Deputy Warden	Jesse Pollock	446-3428
Forest Fire Deputy Warden	Lewis Clark	446-3480

STODDARD CONSERVATION COMMISSION

The Stoddard Conservation Commission meets on the second Thursday of the month at 7 PM. Town Hall. Most times we meet has to do with wetlands permits, Shoreline Protection Act situations, and planning for Olde Home Day activities. We do not meet on months where there are no agenda items. Because of that, if folks have issues that need to be brought before the Conservation Commission they should contact the chair, Geoffrey Jones at 446-3439 or write to PO Box 336, Stoddard, NH.

Andorra Forest Honored as the New Hampshire Tree Farm of the Year for 2008

Andorra Forest was awarded the coveted 2008 New Hampshire Tree Farm of the Year. On September 27, 2008, Andorra hosted a day-long celebration that featured tours of the forest, including a wildlife habitat tour and cattle farm tour, horse logging demonstration, GPS scavenger hunt, a presentation by bear expert Ben Kilham, a silent auction and a pig roast and chicken barbecue. Over 200 people attended the event on a rainy, windswept fall day.

Andorra Forest encompasses 11,800 acres - mostly in the town of Stoddard. The Faulkner Family has owned the forest since 1937 and four generations of Faulkners have managed this landscape. During this time, the family has used the services of professional foresters to inventory the trees on their property and create management plans. These plans help the landowners achieve their goals of protecting the long-term productivity and sustainability of their land. With careful attention to timber production and wildlife habitat, the family has had several careful timber harvests over the years that have supported the local and regional forest products industry and wood products markets whenever possible and protected or enhanced wildlife habitat.

While the Faulkners have exemplified their commitment to the land, they have also welcomed the public to enjoy Andorra Forest. Nearly 70 miles of trails are open to the public for hiking and cross-country skiing, including approximately seven miles of the Monadnock-Sunapee Greenway Trail.

In 1991, the family placed a conservation easement on the Forest, protecting approximately 11,000 acres of forest and open space. This unselfish act of generosity will help to preserve this resource for future generations. The easement, held by the Society of the Protection of New Hampshire Forests, allows for the continuation of the careful harvesting, agricultural, and recreational activities that have occurred on the Forest for generations. Additionally, the easement protects nearly 3,000 acres, known as the Wildcat Hollow Wilderness Area, as a no-cut area where the forest will be allowed to grow and change according to natural processes.

The Faulkner family's commitment to the principles of sustainable forest management and managing forests for the multiple benefits of wood, water, wildlife, and recreation are the foundation of the Tree Farm Program.

A Tree Farm is a privately owned forest managed to produce timber with added benefits

of improved wildlife habitat, water quality, recreation, and scenic values. In recognition of the efforts made by New Hampshire landowners who care about the management of our forests, the New Hampshire Tree Farm committee awards one outstanding Tree Farm the honor of Tree Farm of the Year. This year Tree Farm celebrates Andorra Forest, its owners, Charlie, Charlotte and Nika Faulkner, and their forester, Paul Crosby.

The American Tree Farm System (ATFS) is a nationwide program that encourages private forest owners to actively manage their forests in a sustainable manner for multiple values. Launched in 1941, ATFS is the world's oldest sustainable forest and certification program. The system is managed by the American Forest Foundation and supported by 46 Tree Farm Committees with over 4,000 volunteer foresters. New Hampshire established a Tree Farm program in 1950 and Andorra Forest was a charter member.

Today, approximately 94,000 Tree Farmers manage 27 million acres of privately owned forestland nationwide and over 1,500 New Hampshire Tree Farms manage 500,000 acres of forestland in the Granite State. These landowners proudly display the familiar green and white Tree Farm sign signifying they are a part of the Tree Farm System.

The Conservation Commission and residents of Stoddard congratulate the Faulkner family and their forester Paul Crosby for achieving this prestigious award.

The Loss of a Valued Conservation Commission Member

The Conservation Commission lost a valued member in the passing of Gerald Pelletier on October 19, 2008. Gerry had served on the Commission for the past 10 years, bringing a sense of humor and an ability to disarm tension from contentious issues in our monthly meetings. Gerry was a native of Fitchburg, Mass, moving to Stoddard 19 years ago. Gerry and his wife Barbara Cleland lived on Old Antrim Rd., surrounded by thousands of acres of protected lands. He was an avid outdoorsman and loved hiking the hills behind his house as well as in the White Mountains. His love of fishing took him to the wilds of Maine, including the Peirce Pond Fishing camps. Domestic times would find him tending his flower gardens or pursuing photography. One winter morning, looking out his window overlooking Island Pond, Gerry captured a picture of a large bobcat crossing Island Pond. The snapshot adorns my refrigerator door. His friendly presence and quiet demeanor will be greatly missed by those who knew him.

Housekeeping Notes:

Stoddard continues to participate in the regional household hazardous waste program, held at the city of Keene Recycling Center. For recycling guidelines and recycling dates, visit the city of Keene Recycling Center website at www.ci.keene.nh.us/publicworks/recycle/hazardous. Also, keep an eye out for notices in the Keene Sentinel, at the town hall, and the Stoddard Recycling Center for dates open to Stoddard residents. Help the attendants at the Recycling Center by adhering to the recycling protocol, putting the right stuff in the right containers, AND please take hazardous household stuff to the Keene Recycling Center.

On Thursday, July 10, 2008 in conjunction with Stoddard Olde Home Days festivities, 47 people attended a presentation celebrating Andorra Forest's selection as New Hampshire's 2008 Tree Farm of the Year Award.

Changes

After 10 years of serving on the Conservation Commission, Dick Briere is stepping down. The Conservation Commission thanks him for his dedicated service.

In February 2009, in response to the economic recession sweeping the nation, the Society for the Protection of New Hampshire Forests eliminated several key positions, including the director of land management who oversees the stewardship of their 45,000+ acres of conservation land. As a result, I am no longer professionally affiliated with the Society or their lands, 5,000+ acres of which are located in Stoddard. Questions or concerns should be directed to the Forest Society at 224-9945.

Respectfully Submitted by,

Geoffrey Jones, Chair

STODDARD BUILDING COMMITTEE 2008

The first meeting of this committee took place on September 18, 2008 following written notification by the Town Moderator that ten (10) members had been appointed. A chairperson was elected and we were off and running.

We began our work by conducting a visual inspection of the major town-owned buildings: Town Hall, both Fire Department buildings, Davis Library and the recently purchased Nathan Gould House. This was done on October 4th to help us make an assessment of where to begin as a committee to address the commitments stated in warrant article #28 and approved at the 2008 Town Meeting. (Excerpt: “The Building Committee will, through research and study, and collaboration with town officials, boards and other committees, recommend to the townspeople and Selectmen plans for future buildings, improvements and additions to existing buildings and maintenance of all town properties.”)

The first order of business was installation of an off-street parking area to serve Town Hall and the Gould House, which is close to completion as this report is being written. Developing the plans and obtaining proposals required even more planning, discussions and negotiations with contractors than we anticipated. Finally, we were able to develop a safe and convenient parking area within budget. Lighting for the lot is being investigated at this writing.

As a class assignment, several students from the Keene State College Architectural Department have been working to develop architectural plans for renovations to the Gould house for use for town offices and an expansion to the Davis Library. Their efforts and final plans are free of cost to the Town. We are hopeful their accomplishments will be presented to the community by late April 2009. We are very appreciative of all their efforts and impressed with their abilities, maturity and responsibility.

We discovered that the Town owns a number of properties without proper documentation of boundary lines and several without deeds. Among them are the Davis Library, town boat launching facilities, the old fire station, and the police station. Headed up by George Preston, an incredible amount of research was conducted to locate missing information, which translated into a substantial reduction of the cost for a surveyor to conduct the actual surveys, draft the necessary documentation, and set monuments as needed. The importance of having this work done is illustrated by the fact that the Davis Library cannot be expanded until the exact property boundary lines are known.

A review of maintenance for the past several years at each of the primary buildings is currently underway and joint meetings are being scheduled with other committees to develop long-term plans. Committee members have met with electrical contractors to request recommendations and proposals to correct and/or replace electrical service to

both the Town Hall and the Gould House.

Although this committee would have preferred bringing more conclusive reports to the community by this printing, losing four months productivity due to the committee's late formation in large part precluded that option. We have, however, learned a great deal in the past seven months and feel confident that we are going forward with positive plans that will benefit the entire community. We have appreciated the opportunity to serve the Town of Stoddard.

Respectfully submitted,

Richard (Dick) Briere, Chairman

Members:

Amy Rokoszak, Vice Chair

Penny Betz

Alan Rumrill

David Vaillancourt

PJ Lamothe

Arnie Stymest

George Preston

Harry Power

Sandy Holland

FINANCIAL ADVISORY COMMITTEE

The Financial Advisory Committee was organized in September 2008 pursuant to Article 2 as amended at the 2008 Stoddard Town Meeting. Michael Oldershaw, Patricia McMahon, John Halter, Beverly Gay and Daniel Eaton were appointed to the Committee.

We decided on a mission statement as follows:

MISSION STATEMENT:

To provide leadership, with suggested direction to Department Heads and the Selectboard as pertains to proposals to bid, revised bids, and department budgets, and to make suggestions and recommendations.

Items to review include:

1. Requests for bids and quotes
2. Bid proposals
3. Department budget proposal and planning
4. Quarterly department-approved budgets
5. Annual review of changes to the Capital Improvements Program requested by departments
6. Supporting data for RFQ on final proposals
7. Items requested by taxpayers for review
8. General financial review and oversight

STATUS:

The committee recommended an inventory form to standardize the record of physical inventories by each department of town government. These have been adopted and completed by the departments.

At the committee's suggestion, the Departmental expenses have been codified in line with the state codes.

There is much work still to be done to implement other agenda items in the above list, which needs to be facilitated by development, by the Selectboard, of a plan to coordinate the work of this Committee with that of the CIP and Building Committees. That will enable the review of proposed bids and expenses of the Building Committee, its consistency with departmental proposals reflected in the CIP budget, and the generation and critiquing of supporting data for such projects.

RECOMMENDATION:

We suggest the Financial Advisory Committee become a permanent Town Committee.

CAPITAL IMPROVEMENTS PROGRAM

AUTHORIZATION:

The Capital Improvements Program (CIP) is established by vote of the residents of Stoddard. It is monitored and updated annually by a committee that by statute is composed of a member of the Planning Board and such other officers and residents of the town as shall be appointed by the Planning Board.

PURPOSE:

The purpose of the CIP is to prepare and annually update a six-year projected budget of capital expenses. Capital expense includes construction or purchase of buildings, land, major equipment, and expenses met through bonding or capital reserve funds.

Projects included in the budget must be nominated by town officers or by voter petition. Cost estimates are made by the nominating parties, and for major projects are researched and estimated by the Selectmen, or by a Building Committee if authorized by the voters. The time frames for starting and completing projects are initially recommended by the nominating parties. It is the function of the CIP Committee to resolve the project requests and estimates into a draft 6-year budget that predicts the tax impact of these projects, both for the upcoming and the future years, with the objective of leveling the tax rate from year to year.

The 6-year budget can then be reviewed by the Select Board, and by a Financial Advisory Committee to reconcile it with other municipal, school, county and state expenses in the overall town budget, and to make any necessary adjustments.

The CIP Committee is further tasked to annually review the Stoddard Master Plan and to make recommendations to the Planning Board and Select Board concerning the implementation of the policies contained in it.

6-YEAR CAPITAL IMPROVEMENTS BUDGET COMMENCING JULY 2009:

The proposed six-year budget projection is shown below, following the Recommendations section of this report.

MASTER PLAN REVIEW:

The CIP Committee has selected the following polices from the Master Plan as being timely for inclusion in the town's planning process:

1. Develop a Comprehensive Future Land Use Plan that expands on the future land use section of this Plan, and adopt the Comprehensive Plan as a component of the Master Plan. *This is the first of the two top-level policies in the Master Plan. It forms the framework for reconciling all other policies.*
2. Implement appropriate growth management tools through the Community Planning Ordinances and Subdivision and Site Plan Review processes. Regularly review, revise and update these Ordinances and Regulations. Review and revise Town fiscal processes (to facilitate data tracking and multi-year comparisons such as building permits). *This is the second of the two top-level policies in the Master Plan. Some review of ordinances has*

been done, but it lacks coherence and clarity of purpose because no overall plan for growth has been prepared. Some progress in modernizing the town's fiscal processes has been made by the newly established Financial Advisory Committee, and this work should be continued and incorporated into the regular processes of the town.

3. Provide extra-curricular activities for school children. *This is the third policy listed in the Recreation section of the Master Plan. The town does have some assets suitable for recreation, e.g. the ball field, beaches, town hall and community room, but few programs are developed for their utilization.*
4. Establish a "Main Street" committee for the purpose of improving the town's image. *This is the seventh policy listed in the Conservation and Preservation section of the Master Plan. It could be a valuable tool in crystallizing the Future Land Use Plan recommended above.*

Details on the selection of these policies are to be found in the CIP Committee minutes of March 10, 2009.

RECOMMENDATIONS:

The CIP Committee makes the following recommendations in the interest of serving the town government process in a more effective manner:

- The town should establish the Building Committee and the Financial Advisory Committee as permanent functions.
- The Select Board should establish a formal procedure for coordinating the work of the committees. The CIP Committee believes that the responsibilities listed below will prove effective.
 - Projects are identified by town officers and departments.
 - Cost estimates are prepared by the officers and/or by the Building Committee.
 - Budget projections and comparisons of alternative timing and project selection are processed by the CIP Committee.
 - The Financial Advisory Committee factors in operating & maintenance impacts.
- Select Board should annually set priorities for the work of the committees.

T. McMahon, chairman

Table 9 - Schedule of Capital Projects & Annualized Costs and Tax Rate Impacts by Year

Reflects capital budget requests received as of 1 April 2009.

Funding Source	Date	2009	2010	2011	2012	2013	2014	Total
Conservation Commission								
Capital Reserve Fund to acquire land, easements, etc	One-Time, 2008	General Fund						\$0
Police								
Replace Police Cruiser	2010	3-year lease	\$15,000	\$15,000	\$15,000			\$45,000
New Office Space	2012							\$0
Emergency Management								
Preparedness for emergency responses	2010	Funds from Fire Dept.						\$0
Cemetery Commission								
Cemetery Expansion	2012	General Fund			\$12,000			\$12,000
Land for new cemetery	2012	General Fund			\$80,000			\$80,000
Community Events Org								
Pavilion for field at Faulkner School	2011	General Fund		\$26,000				\$26,000
Picnic tables and benches at various locations	2011	General Fund		\$5,000				\$5,000
Selectmen								
Placeholder for town offices, fire station,	2010	Possible Grant, 20-year Bond	\$163,625	\$159,375	\$155,125	\$150,575	\$148,625	\$777,325
North Shore Road Bridge	2015	General Fund						
Contingency for acquiring responsibility for additional town roads	Annual	General Fund	\$50,000	\$50,000	\$50,000	\$50,000	\$50,000	\$250,000
New library facility	2012				\$230,000			\$230,000
Placeholder for Community Room.								\$0
See Note 3.			\$122,000					

Fire Dept

Boat 1 w/trailer (31Boat1)	\$45,000	General Fund	2010	\$45,000						\$45,000
2 radios	\$3,640	General Fund	2009	\$3,640						\$3,640
Rescue 1 (31R1)	\$100,000	General Fund	2015							\$0
Brush 1 w/trailer (31Brush1)	\$125,000	General Fund	2015							\$0
Pumper/rescue	\$36,516	General Fund	2009	\$36,516						\$36,516
Tanker 1 (31T1)	\$300,000	General Fund	2015							\$0
Pumper 1 (31E1)	\$400,000	General Fund	2025							\$0
Pumper 3 (31E2)	\$385,000	General Fund	2030							\$0
Multipurpose 6x6 Rescue ATV w/trailer	\$25,000	General Fund	2010	\$25,000						\$25,000
Boat (flat bottom) 2 w/trailer	\$5,000	General Fund	2010	\$5,000						\$5,000
Rapid Response Vehicle (Suburban)	\$25,000	General Fund	2010							\$25,000
Ambulance 1	\$100,000	General Fund	2020	\$25,000						\$0
School Committee										
Copier	\$5,500	General Fund	2009	\$5,500						\$5,500
Replace septic leach field	\$35,000		7-10 yrs							\$35,000
Total Cost of Projects				\$323,625	\$255,375	\$542,125	\$200,575	\$233,625		\$1,605,981
l plus 3% yearly increase)				\$283,581,548	\$300,851,664	\$309,877,214	\$319,173,530	\$328,748,740		
Total Tax impact of all capital projects (included)				\$0.18	\$0.85	\$1.75	\$0.63	\$0.71		

NOTES TO THE
SELECT BOARD:

Home Healthcare, Hospice & Community Services
Report to the Town of
STODDARD
2008

Annual Report

In 2008, Home Healthcare, Hospice and Community Services (HCS) continued to provide home care and community services to the residents of Stoddard. The following information represents activities in your community during the past twelve months.

Service Report

Services Offered	Services Provided
Nursing.....	78 Visits
Physical Therapy.....	23 Visits
Occupational Therapy.....	2 Visits
Medical Social Work.....	5 Visits
Home Health Aide.....	55 Visits
Chronic Care.....	8 Hours
Health Promotion Clinics.....	11 Clinics

Prenatal and well child care, hospice services and regularly scheduled "Nurse Is In" clinics are available to residents. Town funding partially supports these services.

Financial Report

The actual cost of all services provided in 2008 with all funding sources is projected to be \$22,814.00.

These services have been supported to the greatest extent possible by Medicare, Medicaid, other insurances, grants and patient fees. Services that were not covered by other funding have been supported by your town.

For 2009, we request an appropriation of \$800.00 to continue to be available for home care services in Stoddard.

Thank you for your consideration.

**Monadnock Family Services
Annual Report to the Towns
For the year ended June 30, 2008**

Town of: STODDARD

Monadnock Family Services provided the following services to your town's residents this last year:

Number of clients treated:	26
Children:	9
Adults:	17
Seniors:	0
Total # of appointments provided for the above residents:	230
Percentage of payments received for services:	75.69%
Discounts based on a resident's ability to pay and other discounts:	\$4,761.50
In addition to the above discounts, current outstanding and Uncollectible resident balances:	\$1,207.25

The Community Kitchen, Inc.

1. Briefly describe the role of the agency:

The Community Kitchen, Inc. is a not-for-profit service agency which provides hot meals, take home boxes containing food and personal care items, information and advocacy to low and moderate income men, women and families with children in the Cheshire County, NH area. Since its founding in 1983, the Kitchen has served and/or distributed over 11 million meals to people in need.

2. Identify the services that Town funding will provide:

The Pantry Box Program operates out of a space in our building on Mechanic Street. Each box provides approximately three days' worth of meals for each family member. Computerized and handwritten records are kept of family names, number of people, street addresses, dates of receiving each box, income and age. Each family or individual coming in for the first time must fill out a form required by the USDA, and provide back-up documentation for all of the above information. Many referrals have been made to this program from Town and City Welfare offices, school nurses and other agencies. Almost 65% of the food for this program is donated, and over 36,000 volunteer hours each month are donated by community members to ensure the success of the program. Take-home boxes of food are available on Wednesdays from 12:30 pm to 5:30 pm and on Thursdays from 11:30 am to 4:00 pm, or by special arrangement.

Hot meals are served Monday through Friday from 5:00 to 6:30 pm at our Mechanic Street location. Meals are prepared by a volunteer staff under the supervision of the Hot Meals Coordinator. Menus are planned after donated food is picked up at bakeries, delicatessens, supermarkets and restaurants. Meals consist of two or more entrees, salads, vegetables, fruit, bread, soup, desserts and beverages, and are served by volunteers. Guests/participants make up over 30% of our volunteer crew and help primarily with set-up and clean-up. We are not requesting any funding from your town for our Hot Meal program, but thought you might want to know about it.

3. a) Number of clients served 1/1/2008 to 10/31/2008 at the Pantry:

Unduplicated individuals: 5,783

Unduplicated households: 2,318

b) Number of those who were Stoddard residents:

Unduplicated individuals: 41

Unduplicated households: 16

c) Number of above Stoddard clients served who were under age 19: 26

d) Number of above Stoddard clients served who were over age 59: 10

e) Number of Pantry boxes distributed 1/1/2008 to 10/31/2008: 30,485

- f) **Number of those Pantry boxes distributed to Stoddard residents:** 229
- g) **Number of meals in pantry boxes distributed 1/1/2008 to 10/31/2008:** 657,137
- h) **Number of those meals in pantry boxes distributed to Stoddard residents:** 5,175
- i) **Estimated dollar cost, per client served, 2007:** \$48.69
Calculated using \$533,790.00 total cash expenses, 770,941 total meals
- k) **Cost to Community Kitchen of pantry meals provided to Stoddard residents, at 0.61 per meal through 10/31/2008:** \$3,156.75
- l) **Percentage of total pantry box meals provided to residents of Stoddard:** 00.79%

Please note that the numbers provided on this page are actual numbers for January through September only.

Traditionally, The Community Kitchen experiences a tremendous increase in both the number of families served and the number of meals distributed in November and December, due to Thanksgiving and Christmas holidays, cold weather and fuel bills. It is anticipated that at the end of the year over 40,647 pantry boxes will have been distributed in total.

The amount of reimbursement we have requested is based on the actual number for the first three quarters of the year and an estimate of the fourth quarter added together.

**TOWN OF STODDARD, NH
TOWN MEETING
MAY 2008**

To the inhabitants of the Town of Stoddard in the County of Cheshire in the State of New Hampshire, qualified to vote in Town affairs: You are hereby notified to meet at the Town Hall in said Stoddard on Tuesday, the thirteenth (13th) day of May 2008, next at eleven of the clock in the forenoon (11:00AM) to act upon the following articles:

The Polls will be open from 11:00 AM to 7:00 PM.

ART. 1: To choose by ballot all necessary Town Officers for the ensuing year.

The results of the Election are as follows:

Moderator	2 years	Daniel A. Eaton
Selectman	3 years	Sandy Holland
Trustee of Trust Funds	3 years	Kathleen Whitcomb declined
Trustee of Public Library	3 years	Penelope W. Betz
Constable	1 year	David Vaillancourt
Board of Fire Ward (3)	1 year	Daniel A. Eaton
		Joe Sarcione
		Wally Weaver
Sexton	1 year	Gordon Garnett
Planning Board (2)	1 year	Michael S. Oldershaw
		Amy S. Rokoszak
Planning Board (2)	3 years	Beverly A. Gay
		George F. Preston
Supervisor of Checklist	6 years	Carole H. Briere
Supervisor of Checklist	2 years	Jean M. Kelly
Cemetery Commission	3 years	Mary Lou Stymest
Auditors (2)	1 year	Kathleen Whitcomb
		Gayle Saleski

FURTHER, you are hereby notified to meet at the James Faulkner Elementary School Lucy B. Hill Community Room in said Stoddard on Tuesday, the twentieth (20th) day of May 2008, next at seven of the clock in the evening (7:00 PM) to act upon the articles 2 through 36

ART. 2: To see if the Town voters will adopt the provisions of the Municipal Budget Act, RSA 32:14 through 32:23 to appoint a Budget Committee for the Town of Stoddard. The Budget Committee is proposed to have a minimum of five and a maximum of seven members to be appointed by the Town Moderator. All members of the Budget Committee must be Stoddard residents and taxpayers. The appointment will be for a one-year term. **(By Petition) The Selectmen do not recommend this article.**

Ballot Vote Required

Motion by Beverly Gay, Seconded by Harry Power.

An Amendment by Beverly Gay to read:

A Motion by Arlene DiCorcia to take Article 29 out of order and act on it between Articles 8 and 9.

Seconded by Curtis Taylor. On a hand vote, Article 29 is manifestly in the affirmative. MOTION IS ADOPTED TO TAKE ARTICLE 29 OUT OF ORDER.

Art. 29: To see if the Town will vote to raise and appropriate the sum of \$250,000.00 (Two Hundred and Fifty Thousand Dollars), of which \$197,000.00 (One Hundred and Ninety Seven Thousand Dollars) is for the purpose of purchasing the building and land on Lot 128-09, located at 1460 Route 123 North in Stoddard, N.H., next to the Stoddard Town Hall, and the balance to be used to begin renovations to the building and/or property. The purpose of this purchase is to provide town office space and appropriate parking for this building and the Stoddard Town Hall.

(By Petition) The Selectmen do not recommend this appropriation.

Motion by Dick Cappelle, seconded by Fred Ward.

Discussion by Carol Clark.

AMENDMENT by Dick Betz to insert the word **possible** between the words provide and town offices. The article would read: To see if the Town will vote to raise and appropriate the sum of \$250,000.00 (Two Hundred and Fifty Thousand Dollars), of which \$197,000.00 (One Hundred and Ninety Seven Thousand Dollars) is for the purpose of purchasing the building and land on Lot 128-09, located at 1460 Route 123 North in Stoddard, N.H., next to the Stoddard Town Hall, and the balance to be used to begin renovations to the building and/or property. The purpose of this purchase is to provide possible town office space and appropriate parking for this building and the Stoddard Town Hall.

The Amendment passes on a voice vote.

Discussion on the Article as amended continues.

There is a written request to have a ballot vote on this article.

Motion to limit debate, seconded by Anne King.

On a ballot vote **114 YES and 52 NO** **ARTICLE 29 IS ADOPTED AS AMENDED.**

ART. 9: To see if the Town will vote to raise and appropriate the sum of \$7,000.00 for Antrim ambulance service for the ensuing year. The Fire and Rescue Department and Selectmen recommend this appropriation.

Motion by PJ Lamothe, seconded by Joe Sarcione

ARTICLE 9 IS ADOPTED.

ART. 10: To see if the Town will vote to raise and appropriate the sum of \$5,000.00 for paramedic intercept services from Diluzio Ambulance Service, LLC, City of Keene, Fire Department or any other agency the Stoddard Fire & Rescue Department utilizes. The Fire and Rescue Department and Selectmen recommend this appropriation.

Motion by Shannon Sarcione, seconded by Joe Sarcione.

ARTICLE 10 IS ADOPTED.

To see if the Town will adopt the provisions of the Municipal Budget Act, RSA 32:14 through 32:23 to appoint a Budget Committee for the Town of Stoddard. The Budget Committee is proposed to have seven members to be appointed by the Moderator for a one year term beginning in 2008. All members of the Budget Committee must be Stoddard residents and taxpayers. Starting in May 2009, and thereafter, all members of the Budget Committee will be elected at an annual Town of Stoddard election. Three (3) members for a 1 year term, two (2) members for a 2 year term, two (2) members for a three year term. Seconded by Fred Ward. Discussion follows.
On a voice vote ARTICLE 2 FAILS AS AMENDED.

The original Article 2 requires a Ballot vote. The Moderator states voting will be open for one hour or to the end of the meeting and results of the vote will be announced at that time.

At the end of the recessed meeting ballots were counted and the results were
YES 64 NO 102 ARTICLE 2 FAILS.

ART. 3: To see if the Town will vote to raise and appropriate the sum of \$220,271.00 to defray Town charges for the ensuing year. The Selectmen recommend this appropriation. Motion by John Halter, seconded by Chet Pratt. No discussion.
ARTICLE 3 IS ADOPTED.

ART. 4: To see if the Town will vote to raise and appropriate the sum of \$7,500.00 as the operating budget for the Stoddard Planning Board for the ensuing year. The Planning Board and Selectmen recommend this appropriation. Motion by George Preston, seconded by Terry McMahan. No discussion.
ARTICLE 4 IS ADOPTED.

ART. 5: To see if the Town will vote to raise and appropriate the sum of \$1,101.00 for membership with the Southwest Region Planning Commission for the ensuing year. The Planning Board and Selectmen recommend this appropriation. Motion by Terry McMahan, seconded by Pat Putnam. No discussion.
ARTICLE 5 IS ADOPTED.

ART. 6: To see if the Town will vote to raise and appropriate the sum of \$2,000.00 as the operating budget of the Stoddard Zoning Board of Adjustment for the ensuing year. The Zoning Board of Adjustment and Selectmen recommend this appropriation. Motion by Bev Power, seconded by Sandy Sherman. No discussion
ARTICLE 6 IS ADOPTED.

ART. 7: To see if the Town will vote to raise and appropriate the sum of \$1,000.00 to maintain E-911 records. The Selectmen recommend this appropriation. Motion by Lou GrandPre', seconded by Chet Pratt. Discussion follows.
ARTICLE 7 IS ADOPTED.

ART. 8: To see if the Town will vote to raise and appropriate the sum of \$38,200.00 for the operating budget of the Stoddard Police Department. The Police Department and Selectmen recommend this appropriation. Motion by David Vaillancourt, seconded by Tom Chagnon. Discussion follows.
ARTICLE 8 IS ADOPTED.

ART. 11: To see if the Town will vote to raise and appropriate the sum of \$42,000.00 for the operating budget of the Stoddard Fire & Rescue Department for the ensuing year. The Fire and Rescue Department and Selectmen recommend this appropriation.
Motion by PJ Lamothe, seconded by Joe Sarcione.
ARTICLE 11 IS ADOPTED.

ART. 12: To see if the Town will vote to raise and appropriate the sum of \$4,200.00 for the operating budget of the Stoddard Fire Warden. The Fire Warden and Selectmen recommend this appropriation.
Motion by Shannon Sarcione, seconded by Joe Sarcione.
ARTICLE 12 IS ADOPTED.

ART. 13: To see if the Town will vote to raise and appropriate the sum of \$190,180.00 for winter and summer maintenance, emergencies and planned repair of Town roads and bridges. The Selectmen recommend this appropriation.
Motion by David Vaillancourt, seconded by Louis GrandPre'.
Discussion follows:

AMENDMENT by Joe Sarcione, seconded by Shannon Sarcione to reduce the amount of the winter and summer maintenance for repair and bridges to \$186,217.00. The article would read:

To see if the Town will vote to raise and appropriate the sum of \$186,217.00 for winter and summer maintenance, emergencies and planned repair of Town roads and bridges.
No discussion.

Motion on a voice vote is declared very close by the Moderator. Moderator calls for a standing vote. On a standing vote YES 70 NO 35
ARTICLE 13 IS ADOPTED AS AMENDED.

ART. 14: To see if the Town will vote to raise and appropriate the sum of \$183,856.00 for Recycling and Transfer Station expenses for the ensuing year. The Selectmen recommend this appropriation.
Motion by John Halter, seconded by Chet Pratt. Discussion follows.
ARTICLE 14 IS ADOPTED.

ART. 15: To see if the Town will vote to enact a bylaw under RSA 147:M:17 prohibiting contractors from bringing construction debris to the Stoddard Transfer Station, and providing the Board of Selectmen the authority to levy a civil penalty of \$500.00 for each act which violates said bylaw. The Selectmen recommend this article.
Motion by John Halter, seconded by Chet Pratt. Discussion follows.
ARTICLE 15 IS ADOPTED.

ART. 16: To see if the Town will raise and appropriate the sum of \$1,750.00 to The Community Kitchen Inc. in Keene, NH for reimbursement of services provided to Stoddard residents for the 2007 year. **(By Petition)** The Selectmen recommend this appropriation.
Motion by Mary Lou Eaton, seconded by Laura Fletcher.
ARTICLE 16 IS ADOPTED.

ART. 17: To see if the Town will vote to raise and appropriate \$800.00 for HCS - Home Healthcare, Hospice and Community Services to support the continuance of visiting nurse and home health services being provided to the residents of Stoddard. **(By Petition)** The Selectmen recommend this appropriation.
Motion by Jean Kelly, seconded by Mary Lou Eaton.
ARTICLE 17 IS ADOPTED.

ART. 18: To see if the Town will raise and appropriate a sum not to exceed \$1,200.00 to support an exercise program funded for the Senior Citizens of the Town of Stoddard, designed by the Home Healthcare, Hospice and Community Service, known as "AGE IN MOTION". This program for all area Seniors (60+) will meet in the Town Hall on Tuesday and Thursday afternoons for a period of 10 weeks. The funds will cover the cost of a trained physical exercise leader and equipment. **(By Petition)**...
The Selectmen recommend this appropriation.
Motion by Jean Kelly, seconded by Mary Lou Eaton.
ARTICLE 18 IS ADOPTED.

ART. 19: To see if the Town will vote to raise and appropriate the sum of \$19,870.00 for the operation and maintenance of the Davis Library. The Library Trustees and Selectmen recommend this appropriation.
Motion by Penny Betz, seconded by Ellen Mason. Discussion follows.
ARTICLE 19 IS ADOPTED.

ART. 20: To see if the Town will vote to raise and appropriate the sum of \$200.00 for the operation of the Stoddard Conservation Commission. The Conservation Commission and Selectmen recommend this appropriation.
Motion by Geoff Jones, seconded by Dick Briere.
ARTICLE 20 IS ADOPTED.

ART. 21: To see if the Town will vote to raise and appropriate the sum of \$600.00 for the residents of Stoddard to participate in household hazardous waste collection days at the City of Keene Recycling Center. The collection days will be scheduled on Wednesdays & Saturdays: 7/12/08, 7/16/08, 7/26/08, 8/9/08, 8/13/08, 8/23/08, 9/13/08, 9/17/08, 9/27/08, 10/4/08, 10/8/08, 10/18/08, 3/21/09, 3/25/09, 3/28/09, 4/11/09, 4/15/09, 4/25/09, 5/9/09, 5/13/09, 5/26/09, 6/6/09, 6/10/09 & 6/20/09.
The Conservation Commission and Selectmen recommend this appropriation.
Motion by Louis GrandPre', seconded by Chet Pratt.
ARTICLE 21 IS ADOPTED.

ART. 22: To see if the Town will vote to raise and appropriate the sum of \$3,000.00 for the Lay Monitoring and Lake Host Programs. The Conservation Commission and Selectmen recommend this appropriation.
Motion by Geoff Jones, seconded by Dick Briere.
ARTICLE 22 IS ADOPTED.

ART. 23: To see if the Town will vote to authorize the Selectmen to continue the lease/purchase agreement established for the purpose of leasing a 4 wheel drive pumper/rescue vehicle for the Stoddard Fire & Rescue Department and to raise and appropriate the sum of \$36,516.00 for the third of ten payments. This lease contains an escape clause. (Majority vote required). The Fire and Rescue Department and Selectmen recommend this appropriation.

Motion by PJ Lamothe, seconded by Shannon Sarcione. No discussion.
ARTICLE 23 IS ADOPTED.

ART. 24: To see if the Town will vote to raise and appropriate the sum of \$20,000.00 for a complete statistical update of properties in the municipality. The Selectmen recommend this appropriation.

Motion by Louis GrandPre', seconded by John Halteer.

John Halter explains how the update works and the Town will need extra money.

AMENDMENT by Chett Pratt to raise an additional \$2,000.00. The amendment would then read:

To see if the Town will vote to raise and appropriate the sum of \$22,000.00 for a complete statistical update of properties in the municipality. Seconded by Louis GrandPre'. Discussion follows.

ARTICLE 24 IS ADOPTED AS AMENDED.

ART. 25: To see if the Town will vote to raise and appropriate the sum of \$10,500.00 for an engineered drainage plan and survey for work needed in the Granite Lake area. The Selectmen recommend this appropriation.

Motion by John Halter, seconded by Phil Hamilton. Discussion follows.

ARTICLE 25 IS ADOPTED.

ART. 26: To see if the Town will vote to raise and appropriate the sum of \$363.00 to cover the cost of a memorial plaque to be placed on a boulder in Dow Hill Cemetery where our earliest settlers are buried and no markers remain. The Cemetery Commission and the Selectmen recommend this appropriation.

Motion by Mary Lou Stymest, seconded by Charlotte Pratt. No discussion.

ARTICLE 26 IS ADOPTED.

ART. 27: To see if the Town will vote to raise and appropriate a sum not to exceed \$5,000.00 to fund the part-time position of Compliance Officer. Adjustment of building permit fees, by the Planning Board, to include compliance review charges could offset this funding in its entirety. The Selectmen recommend this appropriation.

Motion by Louis GrandPre', seconded by John Halter. Lengthy discussion follows.

ARTICLE 27 IS ADOPTED.

Due to the late hour, (11:30 PM) Motion by John Halter to recess Town Meeting to Thursday, May 22, 2008 at the James M. Faulkner Elementary School at 8:00 PM after the recount for Selectman scheduled for 7:00 PM. Seconded by George Preston. The school calendar is checked for availability at that time and it is available.

MOTION CARRIES TO RECESS.

The Moderator swears in those elected at the Town Elections.

The Ballots are counted for Article 2: YES 64 NO 102 ARTICLE 2 FAILS.

MAY 22, 2008. RECONVENED TOWN MEETING 8:00 PM

ART. 28: To see if the Town will approve the creation of an 11 member Building Committee comprised of Stoddard resident taxpayers to be appointed by the Town Moderator. The Building Committee will, through research and study, and collaboration with town officials, boards and other committees, recommend to the townspeople and Selectmen plans for future buildings, improvements, and additions to existing buildings and maintenance of all town properties. This article hereby replaces the current building committee created under articles 22 and 23 at the 2007 Stoddard Town Meeting. **(By Petition)** The Selectmen recommend this article.

Motion by Ken Hill, seconded by Mary Lou Stymest.

AMENDMENT by Carol Clark to ad the wording as follows:

To see if the Town will vote to raise and appropriate the sum of \$2,500.00 and approved the creation of an 11 member Building Committee comprised of Stoddard resident taxpayers to be appointed by the Town Moderator, to include at least one member from each of the town boards, the School Board, Preservation of Stoddard History (POSH) group, Fire Department and Library, the Building Committee, Selectmen, ZBA, Planning Board, or Designated alternates. 2nd by Fred Ward.

Discussion on the Amendment. AMENDMENT FAILS ON A VOICE VOTE.

Motion for a second AMENDMENT TO ADD 1 YEAR TERM AFTER

MODERATOR. The Article would then read: To see if the Town will vote to raise and appropriate the sum of \$2,500.00 and approve the creation of an 11 member Building Committee comprised of Stoddard resident taxpayers to be appointed by the Town Moderator for the term of one year. The Building Committee will, through research and study, and collaboration with town officials, boards and other committees, recommend to the townspeople and Selectmen plans for future buildings, improvements, and additions to existing buildings and maintenance of all town properties. This article hereby replaces the current building committee created under articles 22 and 23 at the 2007 Stoddard Town Meeting. Seconded. Discussion follows. Bob Fee moves to limit debate. Seconded.

Motion to limit debate passes.

ARTICLE 28: SECOND AMENDMENT IS ADOPTED AS AMENDED.

ARTICLE 29 VOTED ON BETWEEN ART. 8 & 9

ART. 29: To see if the Town will vote to raise and appropriate the sum of \$250,000.00 (Two Hundred and Fifty Thousand), of which \$197,000 (one Hundred and Ninety-Seven Thousand) is for the purpose of purchasing the buildings and land on Lot 128-09, located at 1460 Route 123 North in Stoddard, N.H., next to the Stoddard Town Hall, and the balance to be used to begin renovations to the building and/or property. The purpose of this purchase is to provide town office space and appropriate parking for this building and the Stoddard Town Hall. **(By Petition)** The Selectmen do not recommend this appropriation.

ART. 30: To see if the Town will vote to raise and appropriate the sum of \$275,000 for the purchase of land (and buildings) known as Anytime Auto (located at 830 Rt.9 Stoddard) to be used for town offices and possibly a south fire station for the Town of Stoddard. **(By Petition)** The Selectmen do not recommend this appropriation.

Motion by Sally Ripley to indefinitely postpone article 30, 2nd by Bob Hardy.

On a voice vote ARTICLE 30 IS INDEFINITELY POSTPONED.

ART. 31: To see if the Town will raise and appropriate \$500.00 for materials used in public plantings at the Town Hall, Library, Recycling Center and the Shedd Hill Bridge, for the beautification of Stoddard. The monies will be donated to the Stoddard Garden Club for this purpose, labor will be provided at no expense by Garden Club member. **(By Petition)** The Selectmen do not recommend this article.
Motion by May Rokoszak, seconded by Arlene DiCorcia.

An Amendment by Amy Rokoszak to include members. The Article would then read: To see if the Town will raise and appropriate \$500.00 for materials used in public planting at the Town Hall, Library, Recycling Center and the Shedd Hill Bridge, for the beautification of Stoddard. The monies will be donated to the Stoddard Garden Club members for this purpose, labor will be provided at no expense by the Garden Club members. Seconded by Beverly Gay. Discussion follows.
ARTICLE 31 IS ADOPTED AS AMENDED.

ART. 32: To see if the Town will vote to raise and appropriate the sum of \$75,000 for improvements, repairs and an addition to the existing fire station building. It is proposed to install a septic system, running water to the kitchen and to a new bathroom, build an 8' X 20' addition, and purchase a commercial dryer. **(By Petition)** The Selectmen do not recommend this article.

Motion by Randy Clark, seconded by Beverly Gay.

AN AMENDMENT by PJ Lamothe to reduce the amount to \$25,000.00.

The article would then read:

To see if the Town will vote to raise and appropriate the sum of \$25,000.00 for improvements and repairs to the Fire Station Building, which would be \$12,000.00 for a 2,000 gallon holding tank, toilet, sink including framing materials, lights, labor for wiring, framing installation for toilet and sink. \$1,300.00 for a security system. \$11,700 for maintenance on the building.

Seconded by John Halter. Discussion follows.

ARTICLE 32 IS ADOPTED AS AMENDED UNANIMOUSLY.

ART. 33: To see if the town will vote to raise and appropriate the sum of \$1,500.00 for building a Skate Park for the kids and families of Stoddard. **(By Petition)** The Selectmen do not recommend this article.

Motion by Mary Lou Eaton, seconded. Discussion follows.

A motion to indefinitely postpone Article 33. Seconded.

ARTICLE 33 IS INDEFINITELY POSTPONED.

ART. 34: To see if the town will vote to raise and appropriate the sum of \$8,750.00 for hydro seeding the ball field and replacement of the outfield chain link fence at the ball field. **(By Petition)** The Selectmen recommend this article.

Motion by Shannon Sarcione, seconded by PJ Lamothe.

Shannon Sarcione explains what is needed at this point for the ball field and makes an Amendment to raise the amount to \$11,260.00.

The article would then read:

To see if the Town will raise and appropriate the sum of \$11,260.00 for hydro seeding the field and replacement of the outfield chain link fence to twelve feet high at the ball field. Seconded by Chet Pratt. Discussion follows.

On the Amendment the Article passes.

ARTICLE 34 IS ADOPTED AS AMENDED.

ART. 35 To see if the voters of the Town of Stoddard will approve the adoption of a procurement policy to be followed by the Town officials of Stoddard. The policy will provide for obtaining goods and services for the Town of Stoddard at the lowest possible price consistent with the quality needed, to exercise financial control over purchases, to clearly define authority for the purchasing function, to assure the quality of purchases, to allow fair and equal opportunity among qualified suppliers and to provide for increased public confidence in the procedures followed in public purchasing. All purchases of goods or services more than \$1,000 and less than \$5,000 will require three verbal quotes; more than \$5,000 and less than \$10,000 will require three written quotes; more than \$10,000 will require the process of obtaining competitive bids, initiated by the issuance of a request for bids accomplished by 1) letters to known providers soliciting bid responses; 2) advertisements shall be posted in three (3) public locations within the Town of Stoddard; 3) advertisements soliciting bids shall be placed in a local newspaper or media of general circulation. **(By Petition) The Selectmen do not recommend this article.**

Motion by Marleen Leotta, seconded by Alan Champney. Discussion follows.

AN AMENDMENT by Mike Oldershaw to read:

To see if the Town will vote to establish a "Financial Advisory Committee" to be appointed by the Town Moderator consisting of a Seven (7) member board for the fiscal year ending June 30, 2009. Seconded by John Halter.

On a standing vote for the amendment: 42 YES 36 NO.

Second AMENDMENT by Mr. Jackson to indefinitely postpone Article 35 as amended.

Seconded by Chet Pratt. Article 35 as the second Amendment fails to postpone.

A voice vote on the first Amendment is undetermined by the Moderator. The Moderator requests another standing vote. On a standing vote: 60 YES 37 NO.

ARTICLE 35 IS ADOPTED AS THE 1ST AMENDMENT.

ART. 36 To see if the Town will vote to approve the following resolution to be forwarded to our State Representatives, our State Senator and our Governor:

Resolved: we the citizens of Stoddard, NH believe in a New Hampshire that is just and fair. The property tax has become unjust and unfair. State leaders who take a pledge for no new taxes perpetuate higher and higher property taxes. We call on our State Representatives, our State Senator and our Governor to reject the "Pledge", have an open discussion covering all options, and adopt a revenue system that lowers property taxes. **(By Petition) The Selectmen recommend this article.**

Motion by Bob England, seconded by Lindsey Freese.

Lengthy discussion follows. A Motion to curb debate. Seconded.

Moderator calls for a standing vote. YES 39 NO 49.

ARTICLE 36 FAILS.

ART. 37 To transact any other business that may legally come before this meeting.

Motion by Mary Lou Eaton to adjourn the meeting. Seconded.

Meeting adjourned at 10:42 PM.

The Moderator swears in those that did not get sworn in on Tuesday evening that were elected at Town Election

A True Attested Copy of the Town of Stoddard Minutes:

Joan A. Read/Town Clerk of Stoddard

**GRANITE LAKE VILLAGE DISTRICT
ANNUAL MEETING APRIL 26, 2008**

10:05 John Halter, Moderator, welcomed those present to the annual meeting usually held in July stating that it was indeed the annual meeting. The March 31st [2008] meeting had one purpose -- to vote to change the annual meeting date to an earlier date April 26, 2008.

He went on to define the purpose of the village district as solely the impoundment of waters. The meeting will be recessed rather than adjourned: we cannot conclude the meeting because the business will not be concluded if we vote to postpone article 2 (bond issue). The officers will remain in office until the meeting is adjourned. Tim Ruehr: In Marlboro officers do change during a recess according to Upton & Hatfield. We could vote to vote down article 2 and to reconsider later. It would also be a majority vote.

Tom read Michelle's (Clark) e-mail recommendation from the State office - what John Halter had already read. Barbara Ropiecki validated what Tom had said. There was some discussion as to which is correct...will look into.

If someone would like to have a written ballot, it would require three qualified voters to say so. Only people residing on lakefront property or having a deeded right-of-way and being a registered voter in town of Stoddard or Nelson could vote in village district affairs. Mr. Halter continued by saying that we were having a public meeting first so that anyone could speak. The duty of the Moderator is to set forth the rules right up front.

John MacAllister, chief commissioner, began by giving a brief history of the problems. Sometime late last summer DOT checked the culverts and found some holes and boulders from left side of wall were displaced revealing a hole five to six feet deep and scoring within. Also there was a hole at the base of the culvert of about the same size. In the 1930's the state owned the road as the road then went from W. Shore Rd. around the corner and over the dam. Since the road was rebuilt, the road was given up by the state. In October 2007 they recommended that the bridge be closed when excessive water was going over. In November the road was closed. Don Woods said that the larger culvert (approx. 1.8 x more water) under W. Shore Rd. may lead to a higher dam classification. Stoddard and Nelson's emergency planners immediately began planning and letting the residents downstream know what to do. In April the state said that the dam would have to plan to hold up to 65,000 lbs. If the road is abandoned, the price tag for dam repair would be much less. Denny Hisler, who supervised the fixing of the twin arch bridge up on Rte. 9, will be coming down on May 1st to take a look with Chuck Corliss. Nelson cannot act without a special town meeting or must wait until next March to appropriate more money. We're between a rock and a hard place.

Tom Yocono: Closing the road has to do with what is downstream. Liability is why the road has to stay closed. Even though the road is Nelson's, the GLVD is responsible for the road. If it collapses and damages the dam, we would still be responsible.

Question: Is the GLVD able to close the road without Nelson's approval? Yes

Question: Is it a money question? If we have enough money to have the road reopened? Nelson voted, at its town meeting in March, for \$4,500 to share half the estimated engineering costs and \$27,000 for its half of repairs.

The Cucchi's visited Nelson's selectmen's meeting this past Wed. with a map and proposal of a new road bypassing the current road over his land down where the old mill was and would close the road in front of his house but to include a parking area for the church.

Jane Kirk: Nelson's selectmen are very concerned about this and are proceeding very carefully not to have a run in with the DOT over whose road it is. Selectmen have been working closely with the GLVD.

Marion Frazier: The church is definitely not for closing the road in front of the church.

Question: Doesn't the GLVD have the right to close the road? Commissioner said that Dan Eaton, state representative, said we did the right thing.

Tim Ruehr: Why did you have another drawdown if you knew you had an erosion problem?

Phil: We had to take it way down for further inspection.

Don said we had no previous information whether the damage is old or from the 2005 flood.

Jane Kirk: Please send a letter for an answer whether the state will repair the dam.

Doug Graham.

Question: Who is the District and what is the liability? The District is us, the landowners around the lake and the liability is \$1 million. Local Government Center is the insurance.

There is no report that says for sure how much effect [the metal culvert under West Shore Road] has. There was a permit through the wetlands board. Phil said he hopes that the hydrology report comes back saying that it isn't that much.

Len Frazier - Has the metal culvert ever been full? Yes, on Oct. 9, 2005 it was chock full.

John Halter began the actual meeting at 11:13 A.M.

Could we have one moment for respect for David Knight our previous Commissioner who was very instrumental in starting up the village district.

John Halter

Article 1. To choose one commissioner for a term of three years and to see who the inhabitants of the District will elect for the offices of clerk, treasurer and moderator.

Nominated John MacAllister for commissioner for three years, Sally Ripley, clerk; Barbara Ropiecki, Treasurer; John Halter, moderator, each for the term of one year.

Moved by Tim Ruehr, seconded by Dave Costin.

John MacAllister stated that he thought each nominee should explain why he should be elected. He continued by saying he had a long time love affair with Granite Lake and had been a long term member of the lake quality group for the Granite Lake Assoc. and was concerned about the sand erosion due to the water level of the lake. He suggested that the cove residents get a dredging permit for the cove and not keep the whole lake level high - that high water may have a negative impact on sandy beach and the cove. He continued that he was disturbed about the septic systems and holding tanks leaking into the lake, and that he had occasionally had to remove boards to keep the board level at 24" at the dam.

Bob Woods - It was not my intention to keep the lake high.

It was usually Bob who kept it at the right level according to the levels on the rocks and

ledges around the lake. Bob had been commissioner three years before and resigned abruptly before the annual meeting.

Question: What was the fight about?

It was a question of the treasurer and other commissioners - that certain people wanted to keep levels low.

Tom Yocono: I didn't say we needed to replace the dam; we only needed a safer way to operate the dam.

Motion to move the question appropriately made and seconded.

Secret ballot voting occurred...Dita Englund and Anita Flanigan wrote down the numbers for each as read by Sally Ripley, clerk.

Motion that the uncontested officials be voted by voice vote appropriately moved and seconded. Vote was affirmative.

John Halter read the results: Bob Woods commissioner three years, Sally Ripley clerk one year, Barbara Ropiecki treasurer one year, John Halter moderator one year.

Barbara Ropiecki rose and talked about the bond issue. She mentioned various rates of interest, lengths of terms etc. She said they had told her not to go longer than 20 years as we may need another repair by then.

As we did not have all the information from Don Woods and Chuck Corliss which we wanted to know for some concrete amount of money to borrow, it was decided to have a motion to table the article as we had thought we would need to do.

Motion was appropriately made and seconded to reconvene on May 24th at 10:00. A Bond meeting must be within 60 days of the budget meeting. (March 31st. '08) The vote was affirmative.

Article 3. To see if the District will vote to appropriate the sum of \$11,625 to pay for the initial permit application and engineering and hydrology studies. The money already has been raised. The Commissioners recommend this appropriation. This money we have already in an unnamed fund which we used to call the Capital Reserve Fund but since we had no trustees to mind the money, it was not actually a CRF. There is a permitting fee of \$3,000. There are at least \$4,500 in engineering fees. We have not paid Don Woods, engineer any money. So they need to be paid. Nelson has voted to share the expense of both engineering and construction work. Depending on the funding, we may not have to take out very much prematurely. Also the money for a hydrology report will need to be paid.

Motion to move the question and seconded appropriately. Vote was affirmative.

Article 4. To see if the District will vote to authorize the Commissioners to borrow in anticipation of taxes. The Commissioners recommend this article.

Motion was appropriately made and seconded. Vote was affirmative.

Article 5. To see if the District will vote to raise and appropriate the sum of \$4500.00 for operating expenses for the coming year.

Breakdown summary: \$500 for the church where we meet. There have been several meetings this year due to issues; \$2500 for legal fees (for instance, for Tom Hanna's checking out ownership of properties around the dam area); \$400 in dues for dam registration fees which used to be \$100; \$70 for municipal association membership; \$1030 for our usual expenses: mailings, ads in local paper for our meetings, stamps,

inks and papers. A motion was appropriately made and seconded. The vote was affirmative.

Article 6. To see if the District will vote to raise and appropriate the sum of \$818.00 to purchase liability insurance for the coming year. The Commissioners recommend this appropriation. Motion was appropriately made and seconded. Vote was affirmative.

Article 7. To see if the District will elect to establish a Capital Reserve Fund under the provisions of RSA 35:1 to work in conjunction with the Commissioners for the purpose of dam maintenance, repairing, or replacing the dam. The Commissioners recommend this article.

An amendment to raise the amount to \$1500 put in each year was appropriately made and seconded. Most agreed but not voted. Wording changes were thrown around along with discussion about who would act as agents. Tom Yocono pointed out that the commissioners would not be able to withdraw in case of emergency just as happened this year.

A motion to table the article until the May meeting due to the length of the meeting was appropriately made and seconded. Vote to postpone was affirmative.

Article 8. To see if the District will accept funds from any other association or anyone. Motion was appropriately made and seconded. Vote was affirmative.

Article 9. To see if the District will vote to have its next meeting on April 25, 2009 at 10:00 AM. Motion appropriately made and seconded to have the meeting start at 9:00 AM. Amendment passed. Barbara said this would be the first meeting ever in the fiscal year Jan. - Dec. as we finally changed it from Jul. 1 - Jun. 30. Amendment was appropriately voted on and passed. Article was voted on and passed.

Dita asked if we could talk about any new business...Jim Wilder talked about making high speed internet for this area a reality. No voting on this issue. Postponed for more information about a relay and repeater from Pinnacle Mtn.

Motion was appropriately made and seconded to recess until May 24, 2008 at 10:00 AM. Vote was affirmative.

Respectfully

Sally F. Ripley

GRANITE LAKE VILLAGE DISTRICT
STATE OF NEW HAMPSHIRE
Continuation of annual recessed meeting MAY 24, 2008

Phil Hamilton began the meeting in John Halter's (moderator) absence. Calls were made to find him thinking that he probably forgot it was to start at 9 AM instead of 10. Phil began by saying we were back to the start. The state now would like us to cement the floor and build the walls in two-foot high sections at a time with reinforcing rods up to eight feet total. This drying time would mean that the cement truck would have to come each time at around \$850 each. This should not break the bank. Mike Tarr (road agent from Nelson), Jeremy and Phil Hamilton would pour the bottom for free labor. They would like to hire a contractor who will donate time and charge only for supplies.

Question: What are the "lifts"? Sections

Question: What is the time frame? Not long

Question: Is the State ok with this? We believe they are very happy with this

Question: What about the gate? The gate is fine but the State would like a better breakaway system for the boards.

Question: Could there be some kind of automatic way to remove the boards? We could make the beam wider to make it safer. The boards have hooks on top that fit into the boards above them, we just use a pole and hitch to the hook and pull up.

Question: What is the approximate cost? Maybe \$20-30,000. The \$3,000 permit was only for a replacement. We do not have to pay it. This was originally a dry rubble dam with not much dirt or any cement, just rocks piled up. Otherwise it would have pushed in a long time ago.

Question: How about the water drainage problem? Mike Tarr: we are looking toward turning the water away from it coming down the hill and will have enough money.

Question: Reopen road? We haven't got that far. Maybe admit to six-ton limit, but no way to enforce it.

Barbara Ropiecki (Treasurer) spoke about getting money from New Hampshire Municipal Bond Bank, they told her to call Northway Bank. She did and spoke to Sue Hunt, whose family used to have a cottage here. Sue said we could get a construction loan instead of a regular bond which means we would only borrow the amount we need and it would be at only 3.72%. No fees, no bond council fee charge.

Tom Newcomb: Is that rate for less than the \$99,000? Barbara: yes.

Tom: The Granite Lake Association has been holding about \$2500 for the dam repair for many years. This might be a good time to use it.

Dita Englund proposed that Phil or Bob act as moderator and have this be a recorded meeting, also we could begin the bond process without knowing the exact amount. Tim Ruehr suggested we could just vote to raise and appropriate the amount we need and pay it back in the one year instead of stretching it out.

At this point John Halter arrived and called the recessed annual Granite Lake Village District meeting to order at 9:30.

John Halter read article 2. It was appropriately moved and seconded and ready for discussion.

Article 2. To see if the District will vote to raise and appropriate up to \$99,000.00 for engineering, dam repair, legal fees, and other necessary work to bring the dam to satisfactory conditions to meet safety regulations, and to authorize the issuance of no more than \$99,000.00 of bonds or notes in accordance with the provisions of the Municipal Finance Act (RSA 33) and to authorize the municipal officials to issue and negotiate such bonds or notes and to determine the rate of interest thereon. The Commissioners recommend the appropriation. (2/3 ballot vote required)

Tim: It looks like in lieu of a bond, we could use the line of credit and just have an appropriation and pay back in a year.
The District decided to accept the construction loan idea so it would pay interest only on what it actually needed to borrow.

The amendment was moved and seconded, vote was affirmative. John Halter then announced it would be a written ballot. “Stoddard up front, Nelson here in the back”. Some official blank ballots were found for us to use. The ballots were counted and tabulated but left until later.

The meeting came back to order at 10:05

The Moderator announced that the voting would be open until after the meeting to allow for anyone who thought the meeting was at 10:00 AM, thus providing the minimum time allowed.

Article 7. Article was read. Motion was moved and seconded and opened for discussion.

To see if the District will vote to establish a Capital Reserve Fund under the provisions of RSA 35:1 for the purpose of dam maintenance, repairing or replacing the dam and to raise and appropriate the sum of \$500.00 to be placed in this fund, and to name the Commissioners as agents to expend from the Capital Reserve Fund. The Commissioners recommend this appropriation. Majority vote required.

An amendment was made to replace the “Commissioners as agents” with “and further entrust the money to the Stoddard Trustees of Trust Funds” and to change the amount to \$1500 because now it is obvious that much more money is needed for construction work. At the District’s inception in 1992 prices were lower. Kevin Robbins explained that if the article is not amended, the article would allow the Commissioners to spend without the vote of the residents.

The Trustees would have only power to invest the money and withdrawals made by the residents of the district only at a regular or special meeting of the Granite Lake Village District. The Commissioners recommend this article to be removed from article.

Another amendment was made to add “by majority vote”. Both amendments were appropriately moved and seconded and voted in the affirmative.

Then the article was voted on and the vote was affirmative.

Article 7. To see if the District will vote to establish a Capital Reserve Fund under the provisions of RSA 35:1 for the purpose of dam maintenance, repairing, or replacing the dam and to raise and appropriate the sum of \$1500 to be placed in this fund, and to name the Trustees of Trust Funds in Stoddard as caretakers of this fund and the residents of the District as agents to expend by majority to vote from the Capital Reserve Fund.

Then the article was voted on and the vote was affirmative.

“Article carries”. Then to Barbara Ropiecki “Now you can fill out your forms” Moderator Halter read the results of the secret ballot for the bond issue. 40 affirmative. 0 negative.
Article carries, Article 2 officially passed.

Before we adjourn, is there any other business? There appeared to be none. Appropriately moved and seconded to adjourn. Vote was affirmative.

Respectfully

Sally F. Ripley

ANNUAL SCHOOL REPORT

STODDARD SCHOOL DISTRICT

STODDARD, NH

2008

STODDARD SCHOOL DISTRICT



2008 ANNUAL REPORT

Any person with a disability who wishes to attend the public meetings, and needs special accommodations, please contact the SAU #24 office at 428-3269 at least 72 hours in advance so we can make arrangements.

**Stoddard School District
Annual Meeting
March 5, 2009
7:00 p.m.
James Faulkner Elementary School**

Stoddard Annual Report

Table of Contents

Annual Meeting Minutes 2008	110
Auditor's Report	101
Multipurpose Room Addition Bond	108
Principal's Report	99
MS-26 Proposed 2009–20010 Budget	102
SAU #24 2009–2010 Budget	120
SAU #24 Annual Report	115
SAU #24 Auditor's Report	122
SAU #24 Proration for 2008 / 2009 Operating Budget	121
SAU #24 Report of Superintendent of Schools	117
School Board Report	97
School District Capital Reserves	107
School District Organization	94
Special Education Expenditures	109
Student Enrollment	112
Warrant	95

Stoddard School District
School District Organization

Moderator
Daniel Eaton

Clerk
Ellen Mason

Treasurer
Joan Read

Auditors
Vachon & Clukay

School Board Members

Alfrieda Englund, Chairperson	Term expires 2011
Amy Osterhaut	Term expires 2009
Marcia Kayser	Term expires 2009

SAU 24 Administration

Douglas R. White, Jr., Superintendent of Schools
Pamela A Shepard, Assistant Superintendent of Schools
James K. Crane, Business Administrator
Diane Lurvey, Special Education Administrator
Mark Schaub, Technology Administrator
Mark Taft, Principal

**STODDARD SCHOOL DISTRICT
THE STATE OF NEW HAMPSHIRE
2009 WARRANT**

To the inhabitants of the School District in the town of Stoddard qualified to vote in District affairs:

You are hereby notified to meet at The James Faulkner Elementary School Multipurpose Room on the 5th day of March 2009 at 7:00 p.m. to act on the following subjects:

1. To choose by nonpartisan ballot, the following School District officials:

1 School Board Member	3 year term
1 School Board Member	1 year term
1 Moderator	1 year term
1 School District Clerk	1 year term
1 School District Treasurer	1 year term

2. To hear reports of agents, auditors, committees and other officers chosen. (THIS WARRANT ARTICLE IS SUPPORTED BY THE SCHOOL BOARD.) (Majority vote required.)
3. To determine and appoint the salaries of the School Board and fix compensation for any other officers or agents of the District. (THIS WARRANT ARTICLE IS SUPPORTED BY THE SCHOOL BOARD.) (The funding for this Warrant Article is included in Warrant Article #4, the operating budget.) (Majority vote required.)
4. To see what sum of money the District shall vote to raise and appropriate for the support of schools, for the payment of salaries of School District officials and agents, and for the payment of statutory obligations of the District. (THIS WARRANT ARTICLE IS SUPPORTED BY THE SCHOOL BOARD.) (Majority vote required.)
5. To see if the District will raise and appropriate 50% of any surplus remaining at the close of the current fiscal year, up to \$20,000 (Twenty Thousand Dollars) to be added to the Extraordinary Tuition Fund as established in March 2007, for the purpose of extraordinary tuition expenses. (THIS WARRANT ARTICLE IS SUPPORTED BY THE SCHOOL BOARD.) (This appropriation is in addition to Warrant Article #4, the operating budget.) (Majority vote required.)
6. To see if the District will raise and appropriate 25% of any surplus remaining at the close of the current fiscal year, up to \$10,000 (Ten Thousand Dollars) to be added to the Stoddard School District Buildings and Grounds Fund as established in March 2002, for the purpose of providing for any future upgrading, maintenance or repair of the buildings and grounds. (THIS WARRANT ARTICLE IS SUPPORTED BY THE SCHOOL BOARD.) (This appropriation is in addition to Warrant Article #5, the operating budget.) (Majority vote required.)

7. To see if the District will raise and appropriate 25% of any surplus remaining at the close of the current fiscal year, up to \$10,000 (Ten Thousand Dollars) to be added to the School Building Design, Expansion, Renovation and Construction Expendable Trust Fund as established in March 2007, for the purpose of school building design, expansion, renovation and construction. (THIS WARRANT ARTICLE IS SUPPORTED BY THE SCHOOL BOARD.) (This appropriation is in addition to Warrant Article #4, the operating budget.) (Majority vote required.)
8. To choose agents and committees in relation to any subject in the warrant.
9. To transact any other business that may legally come before said meeting.

Given under our hands at said Stoddard this 5th day of February 2009.

Alfrieda Englund, Chairperson
Marcia Kayser
Amy Osterhout

A true copy of Warrant – Attest

Alfrieda Englund, Chairperson
Marcia Kayser
Amy Osterhout

Stoddard School District

School Board Annual Report

2008 has been an extraordinary year of transitions for James Faulkner Elementary School and its Board. First of all, two valued board members resigned their positions: Brian Pratt anticipated leaving the area and Mike Myer decided to spend more time in warm Florida. We thank both of them for their dedicated service to Stoddard and to James Faulkner Elementary School. In their places we welcomed Amy Osterhout and Marcia Kayser.

Secondly, we welcomed a new principal, Mark Taft at the August meeting. Mr. Taft is semi-retired and comes to this three-day per week position with significant background in education. He is especially interested in collaborative projects within and outside the building. In this regard he has begun conversations with other small schools in the region. Within the faculty, he has engaged teachers in learning and implementing a new math program

Staff changes resulted in the following positions: Maggie Sergeant teaching 4/5 grade, Meaghen Keller, new to our school, teaching grade 2/3, and Ray Lagasse redefining his position to building maintenance. In every case, the change brought new energy.

We continue to monitor the NECAP test score results that are not so high as we would like them to be. Mr. Taft and the teachers are implementing the new math program, which is directed to improving math skills.

In June, the Board returned \$5,710 to the taxpayers of Stoddard while funding the three special warrant articles for Extraordinary Tuition, for School Building Design; Renovation, Expansion, and Construction, and the District Buildings and Ground fund. As a result of the installation of the generator last year, James Faulkner Elementary School was fully prepared for the winter ice storm and the use of the building as an emergency shelter. Over the summer, the Board, with the guidance of Mike Meyer, directed the repair of sidewalks in front of the school and purchased a beautiful granite sign for the school.

The school was the voting site for the primary election in September and the general election in November. This change gave everyone considerably easier access to the polls. Finally, after the school expansion discussions last year, the Board decided to pursue access for a second egress from James Faulkner Elementary School. We are in the middle of that process now and will be reporting on possibilities later in 2009.

For another year, the Stoddard School Board continued its discussions with the Keene School District to confirm an AREA (Authorized Regional Enrollment Area) agreement, with no finalized agreement signed between the sending schools (Harrisville, Nelson, Chesterfield, Westmoreland, Marlborough, Marlow and Stoddard) and the Keene School District. We are hopeful that a final document will emerge this year. The most important

part of this document will establish how Keene School District calculates tuition costs that have been escalating every year. As a result of this tuition issue, the Stoddard School Board engaged a forensic accountant to clarify how Keene School District establishes the tuition rate and to verify the accuracy of the bill that Stoddard receives. In addition the AREA agreement “provides a mechanism for sending districts to participate in the evaluation and planning of programs at Keene High School.” The AREA agreement expired in 2006 but continues to define the relationship of the sending towns in SAU 29 and of Stoddard to the Keene School District.

Following the resignation of Dr. Tyrie in June, Superintendent Douglas White has provided guidance and support for JFES administration and has assisted the Board in systematically reviewing the policies and procedures that guide and protect our students. He has been working closely with the Stoddard School Board, Mr. Taft, and the entire staff at JFES to ensure the highest quality education for Stoddard students.

Finally, we thank him, the members of the administrative staff of SAU 24, and all the staff of JFES for making our job so satisfying.

Respectfully submitted,

Alfrieda J. Englund, Chair

Stoddard School District

Principal's Report

The students and staff at James Faulkner Elementary School have been actively engaged in learning and improvement during the FY 08-09 school year. The year began as we welcomed 47 students to school on August 27, 2008. Along with the new students there were several staffing changes, in addition to myself, to highlight.

- Mrs. Meaghen Keller was hired as the second/ third grade classroom teacher. She comes to Stoddard with several years of classroom experience and a background in Special Education.
- Mrs. Wilhelmina Bodine, a resident of Warner, NH was hired as our new music teacher replacing Mrs. Vicki Moore.
- Mrs. Margaret Sergeant, previously the second/third grade teacher became the school's fourth/fifth grade teacher

This year is best characterized as a year of beginnings. We are beginning to implement a new math program called Everyday Math. This program has been used throughout the SAU in the past and is also in use in the Keene School District. Our use will help smooth the transition for our students to the Keene Middle School. This program has been successfully implemented elsewhere and we are excited to be using this program. We have already seen some exciting learning by our students.

We have begun a process of meeting with the smaller schools in SAU 29 to discuss the unique opportunities and challenges that small schools face in meeting the needs of a diverse, yet small student body. Our teachers have worked with other teachers at these schools to develop a common writing prompt and will be meeting periodically to share their experiences with one another.

We have also opened communication with Keene Middle School and Keene High School. It is important for us to assess how our students are doing in those schools and how we may be able to improve their experiences there.

Last spring the fourth graders participated in the first science assessment throughout New Hampshire. We are pleased to report that our students did slightly better than the rest of the state which indicated to us that our emphasis on the scientific method rather than content was beneficial to our students.

A significant event of this fiscal year was the extended power outage in December that affected the region. Thanks to the forethought and planning of the community, James Faulkner Elementary School, served as the local shelter and the Emergency Operations Center. While in the middle of this crisis we were still able to hold school. This is quite an accomplishment as we believe we are the only school in the state to do so. The collaborative efforts of the Emergency Operations Center personnel, the Fire Department

and the school personnel, looking out for the interests of students and community members, is what lead to this noteworthy success.

As we look ahead we are studying the assessments that we use, the standards our students are expected to achieve, and the methods of instruction that we use. We want to provide students with a challenging and engaging academic program that also allows children to take ownership of his/her learning.

We are blessed to have a very dedicated staff of teachers and paraeducators who work with the children of Stoddard. We could not successfully work with our students without the on-going support of the Stoddard School Board, PTO, SAU staff and all the citizens of Stoddard. We appreciate your commitment and ongoing support for the children of Stoddard.

Respectfully submitted,

Mark L. Taft. Principal

Vachon, Clukay & Co., PC

Certified Public Accountants

45 Market Street
Manchester, New Hampshire 03101
(603) 622-7070
FAX: 622-1452

REPORT ON INTERNAL CONTROL OVER FINANCIAL REPORTING BASED ON AN AUDIT OF FINANCIAL STATEMENTS

To the School Board
Stoddard, New Hampshire School District

In planning and performing our audit of the financial statements of the Stoddard, New Hampshire School District as of and for the year ended June 30, 2008, in accordance with auditing standards generally accepted in the United States of America, we considered the Stoddard, New Hampshire School District's internal control over financial reporting as a basis for designing our auditing procedures for the purpose of expressing our opinion on the financial statements, but not for the purpose of expressing an opinion on the effectiveness of the Stoddard, New Hampshire School District's internal control. Accordingly, we do not express an opinion on the effectiveness of the Stoddard, New Hampshire School District's internal control.

Our consideration of internal control was for the limited purpose described in the preceding paragraph and would not necessarily identify all deficiencies in internal control that might be significant deficiencies or material weaknesses. However, as discussed below, we identified certain deficiencies in internal control that we consider to be significant deficiencies.

A material weakness is a significant deficiency, or combination of significant deficiencies, that results in more than a remote likelihood that a material misstatement of the financial statements will not be prevented or detected by the District's internal control.

A control deficiency exists when the design or operation of a control does not allow management or employees, in the normal course of performing their assigned functions, to prevent or detect misstatements on a timely basis. A significant deficiency is a control deficiency, or combination of control deficiencies, that adversely effects the entity's ability to initiate, authorize, record, process or report financial data reliably in the accordance with generally accepted accounting principles such that there is more than a remote likelihood that a misstatement of the entity's financial statements that is more than inconsequential will not be prevented or detected by the entity's internal control. We consider the following deficiency to be a significant deficiency in internal control.

Condition:

Monthly treasurer reports from fiscal year end through the audit were not submitted.

Implication:

Internal controls over cash are weakened when the reconciliation process is not completed in a timely basis. The reconciliation process is an integral part of sound internal control policies and procedures.

This report is intended solely for the information and use of management and the School Board and is not intended to be and should not be used by anyone other than these specified parties. However, this report is a matter of public record, and its distribution is not limited.



February 6, 2009

SCHOOL BUDGET FORM

OF: _____ STODDARD SCHOOL DISTRICT _____ NH

Appropriations and Estimates of Revenue for the Fiscal Year From July 1, _2009_ to June 30, __2010_

IMPORTANT:

Please read RSA 32:5 applicable to all municipalities.

1. Use this form to list ALL APPROPRIATIONS in the appropriate recommended and not recommended area. This means the operating budget and all special and individual warrant articles must be posted.
2. Hold at least one public hearing on this budget.
3. When completed, a copy of the budget must be posted with the warrant. Another copy must be placed on file with the school clerk, and a copy sent to the Department of Revenue Administration at the address below within 20 days after the meeting.

This form was posted with the warrant on (Date): February 9, 2009

SCHOOL BOARD MEMBERS

Please sign in ink.

Alfrieda Englund _____

Marcia Kayser _____

Amy Osterhout _____

THIS BUDGET SHALL BE POSTED WITH THE SCHOOL WARRANT

FOR DRA USE ONLY

NH DEPARTMENT OF REVENUE ADMINISTRATION
 MUNICIPAL SERVICES DIVISION
 P.O. BOX 487, CONCORD, NH 03302-0487
 (603)271-3397

1	2	3	4	5	6	7
Acct.#	PURPOSE OF APPROPRIATIONS (RSA 32:3,V)	OP Bud. WARR. ART.#	Expenditures for Year 7/1/07 to 6/30/08	Appropriations Current Year As Approved by DRA	Appropriations Ensnuing FY (RECOMMENDED)	Appropriations Ensnuing FY (NOT RECOMMENDED)
INSTRUCTION (1000-1999)			XXXXXXXXXX	XXXXXXXXXX	XXXXXXXXXX	XXXXXXXXXX
1100-1199	Regular Programs	5	\$ 839,414.48	\$ 850,510.00	\$ 818,367.00	
1200-1299	Special Programs	5	\$ 291,259.84	\$ 428,769.00	\$ 631,442.00	
1300-1399	Vocational Programs	5	\$ 150.00		\$ -	
1400-1499	Other Programs				\$ 500.00	
1500-1599	Non-Public Programs					
1600-1899	Adult & Community Programs					
SUPPORT SERVICES (2000-2999)			XXXXXXXXXX	XXXXXXXXXX	XXXXXXXXXX	XXXXXXXXXX
2000-2199	Student Support Services	5	\$ 32,416.35	\$ 45,898.00	\$ 68,632.00	
2200-2299	Instructional Staff Services	5	\$ 13,872.48	\$ 18,250.00	\$ 21,896.00	
GENERAL ADMINISTRATION			XXXXXXXXXX	XXXXXXXXXX	XXXXXXXXXX	XXXXXXXXXX
2310 840	School Board Contingency					
2310-2399	Other School Board	5	\$ 121,168.01	\$ 121,889.00	\$ 127,432.00	
EXECUTIVE ADMINISTRATION			XXXXXXXXXX	XXXXXXXXXX	XXXXXXXXXX	XXXXXXXXXX
2320-310	SAU Management Services					
2320-2399	All Other Administration					
2400-2499	School Administration Service	5	\$ 51,132.00	\$ 73,247.00	\$ 72,734.00	
2600-2699	Business		\$ -			
2600-2699	Operation & Maintenance of Plant	6	\$ 149,922.20	\$ 117,033.00	\$ 132,037.00	
2700-2799	Student Transportation	5	\$ 86,211.81	\$ 116,692.00	\$ 97,674.00	
2800-2999	Support Service, Central & Other					
3000-3999	NON-INSTRUCTIONAL SERVICES					
4000-4999	FACILITIES ACQUISITIONS & CONSTRUCTION					
OTHER OUTLAYS (5000-5999)			XXXXXXXXXX	XXXXXXXXXX	XXXXXXXXXX	XXXXXXXXXX
5110	Debt Service - Principal		\$ 45,000.00	\$ 45,000.00		
5120	Debt Service - Interest		\$ 3,206.25	\$ 1,069.00		
FUND TRANSFERS			XXXXXXXXXX	XXXXXXXXXX	XXXXXXXXXX	XXXXXXXXXX
5220-5221	To Food Service		\$ 1,737.67	\$ 19,717.00	\$ 25,519.00	
5222-5229	To Other Special Revenue			\$ 26,000.00	\$ 20,000.00	
5230-5239	To Capital Projects					
5251	To Capital Reserves (page 3)					
5252	To Expendable Trust (page 3)					
5253	To Non-Expendable Trusts					
5254	To Agency Funds					
5300-6399	Intergovernmental Agency Alloc.					
SUPPLEMENTAL						
DEFICIT						
OPERATING BUDGET TOTAL			\$ 1,845,481.09	\$ 1,863,974.00	\$ 1,906,233.00	\$ -

****SPECIAL WARRANT ARTICLES****

Special warrant articles are defined in RSA 32:3,V, as appropriations: 1) in petitioned warrant articles; 2) appropriations raised by bonds or notes; 3) appropriations to a separate fund created pursuant to law, such as capital reserve funds or trust funds; 4) an appropriation designated on the warrant as a special article or as a nonlapsing or nontransferable article.

	1	2	3	4	5	6	7
Acct.#	PURPOSE OF APPROPRIATIONS (RSA 32:3,V)	Expenditures for Year 7/1/07_ to 6/30/08_	Appropriations Current Year As Approved by DRA	WARR. ART.#	Appropriations Ensuing FY (RECOMMENDED)	Appropriations Ensuing FY (NOT RECOMMENDED)	
2630	PLAYGROUND EQUIP						
5250	TRANSFER TO MAINT TRUST	\$ 10,000.00	10,000.00	6	10,000.00		
5250	TRANS. TO TUITION EXP TRUST	20,000.00	20,000.00	5	20,000.00		
5250	TO SCH. EXP AND/OR RENOVAT	10,000.00	10,000.00	7	10,000.00		
2620	INSTALL GENERATOR	37,378.07					SPECIAL NON-LAPSING
4600	ADDITION & REVOVATION						
4600	FRONT ENTRY RENOVATION						
SPECIAL ARTICLES RECOMMENDED		XXXXXXXXXX	XXXXXXXXXX	XXXXX	\$ 40,000.00	XXXXXXXXXX	

****INDIVIDUAL WARRANT ARTICLES****

"Individual" warrant articles are not necessarily the same as "special warrant articles". Examples of individual warrant articles might be: 1) Negotiated cost items for labor agreements; 2) Leases; 3) Supplemental appropriations for the current year for which funding is already available; or 4) Deficit appropriations for the current year which must be funded through taxation.

	1	2	3	4	5	6	7
Acct.#	PURPOSE OF APPROPRIATIONS (RSA 32:3,V)	Expenditures for Year 7/1/___ to 6/30/___	Appropriations Current Year As Approved by DRA	WARR. ART.#	Appropriations Ensuing FY (RECOMMENDED)	Appropriations Ensuing FY (NOT RECOMMENDED)	
INDIVIDUAL ARTICLES RECOMMENDED		XXXXXXXXXX	XXXXXXXXXX	XXXXX		XXXXXXXXXX	

1	2	3	4	5	6
Acct.#	SOURCE OF REVENUE	WARR. ART.#	Actual Revenues Prior Year	Revised Revenues Current Year	Estimated Revenues ENSUING FISCAL YEAR
REVENUE FROM LOCAL SOURCES			XXXXXXXXXX	XXXXXXXXXX	XXXXXXXXXX
1300-1349	Tuition				
1400-1449	Transportation Fees				
1500-1599	Earnings on investments	4	\$ 1,707.33	\$ 500.00	\$ 500.00
1600-1699	Food Service Sales	4	\$ 4,764.05	\$ 5,990.00	\$ 8,400.00
1700-1799	Student Activities				
1800-1899	Community Services Activities				
1900-1999	Other Local Sources		\$ 2,862.06		
REVENUE FROM STATE SOURCES			XXXXXXXXXX	XXXXXXXXXX	XXXXXXXXXX
3210	School Building Aid		\$ 14,491.93	\$ 12,379.00	
3220	Kindergarten Aid				
3230	Catastrophic Aid				
3240-3249	Vocational Aid				
3250	Adult Education				
3260	Child Nutrition		\$ 121.99		
3270	Driver Education				
3290-3299	Other State Sources				
REVENUE FROM FEDERAL SOURCES			XXXXXXXXXX	XXXXXXXXXX	XXXXXXXXXX
4100-4539	Federal Program Grants	4	\$ 18,422.52	\$ 26,000.00	\$ 20,000.00
4540	Vocational Education				
4550	Adult Education				
4560	Child Nutrition	4	\$ 1,620.90	\$ 1,900.00	\$ 2,400.00
4570	Disabilities Programs				
4580	Medicaid Distribution	4	\$ 5,934.88	\$ 5,000.00	\$ 2,000.00
4590-4999	Other Federal Sources (except 4810)				
4810	Federal Forest Reserve				
OTHER FINANCING SOURCES			XXXXXXXXXX	XXXXXXXXXX	XXXXXXXXXX
5110-5139	Sale of Bonds or Notes				
5221	Transfer from Food Service-Spec.Rev.Fund				
5222	Transfer from Other Special Revenue Funds				
5230	Transfer from Capital Project Funds				
5251	Transfer from Capital Reserve Funds				

1	2	3	4	5	6
Acct.#	SOURCE OF REVENUE	WARR. ART.#	Actual Revenues Prior Year	Revised Revenues Current Year	ESTIMATED REVENUES ENSUING FISCAL YEAR
	OTHER FINANCING SOURCES cont.		XXXXXXXXXX	XXXXXXXXXX	XXXXXXXXXX
6252	Transfer from Expendable Trust Funds				
5253	Transfer from Non-Expendable Trust Funds				
5300-5699	Other Financing Sources				
5140	This Section for Calculation of RAN's (Reimbursement Anticipation Notes) Per RSA 198:20-D for Catastrophic Aid Borrowing RAN, Revenue This FY _____ less RAN, Revenue Last FY _____ =NET RAN				
	Supplemental Appropriation (Contra)				
	Voted From Fund Balance		80,000.00	40,000.00	\$ 40,000.00
	Fund Balance to Reduce Taxes		\$ 35,672.00	\$ 5,710.00	\$ -
	Total Estimated Revenue & Credits		\$ 165,597.66	\$ 97,479.00	\$ 73,300.00

****BUDGET SUMMARY****

	Current Year	Ensuing Year
Operating Budget Appropriations Recommended (from page 2)	\$ 1,863,974.00	\$ 1,906,233.00
Special Warrant Articles Recommended (from page 3)	\$ 40,000.00	\$ 40,000.00
Individual Warrant Articles Recommended (from page 3)	\$ -	\$ -
TOTAL Appropriations Recommended	\$ 1,903,974.00	\$ 1,946,233.00
Less: Amount of Estimated Revenues & Credits (from above)	\$ 97,479.00	\$ 73,300.00
Less: Amount of Statewide Enhanced Education Tax/Grant	\$ 587,710.00	\$ 587,710.00
Estimated Amount of Local Taxes to be Raised For Education	\$ 1,218,785.00	\$ 1,285,223.00

Stoddard School District

Capital Reserves

Stoddard School Buildings & Ground Expendable Fund

Capital Reserve Fund Balance as 7/1/07(per trustees)	\$34,414.16
Added Income	\$10,000.00
Interest Earned	\$1,858.71
Less Expenditure	\$0.00
Balance in Capital Reserve Account at 6/30/08	\$46,272.87

Stoddard Extraordinary Tuition Fund

Capital Reserve Fund Balance as 7/1/07(per trustees)	\$0.00
Added Income	\$20,000.00
Interest Earned	\$638.80
Less Expenditure	\$0.00
Balance in Capital Reserve Account at 6/30/08	\$20,638.80

Stoddard School Building Design, Expansion, Renovation Construction

Capital Reserve Fund Balance as 7/1/07(per trustees)	\$0.00
Added Income	\$10,000.00
Interest Earned	\$319.30
Less Expenditure	\$0.00
Balance in Capital Reserve Account at 6/30/08	\$10,319.30

**Stoddard School District
1998 Multipurpose Room Addition Bond**

DEBT YR	PERIOD ENDING	PRINCIPAL OUTSTANDING	PRINCIPAL	RATE	INTEREST	TOTAL PAYMENT	FISCAL YEAR TOTAL PAYMENT
	2/15/1999				\$12,215.24	\$12,215.24	\$12,215.24
1	8/15/1999	\$490,000.00	\$50,000.00	3.900%	10,831.25	60,831.25	
2	2/15/2000				9,856.25	9,856.25	70,687.50
2	8/15/2000	440,000.00	50,000.00	4.000%	9,856.25	59,856.25	
3	2/15/2001				8,856.25	8,856.25	68,712.50
3	8/15/2001	390,000.00	50,000.00	4.125%	8,856.25	58,856.25	
4	2/15/2002				7,825.00	7,825.00	66,681.25
4	8/15/2002	340,000.00	50,000.00	4.250%	7,825.00	57,825.00	
5	2/15/2003				6,762.50	6,762.50	64,587.50
5	8/15/2003	290,000.00	50,000.00	4.500%	6,762.50	56,762.50	
6	2/15/2004				5,637.50	5,637.50	62,400.00
6	8/15/2004	240,000.00	50,000.00	4.500%	5,637.50	55,637.50	
7	2/15/2005				4,512.50	4,512.50	60,150.00
7	8/15/2005	190,000.00	50,000.00	4.750%	4,512.50	54,512.50	
8	2/15/2006				3,325.00	3,325.00	57,837.50
8	8/15/2006	140,000.00	50,000.00	4.750%	3,325.00	53,325.00	
9	2/15/2007				2,137.50	2,137.50	55,462.50
9	8/15/2007	90,000.00	45,000.00	4.750%	2,137.50	47,137.50	
10	2/15/2008				1,068.75	1,068.75	48,206.25
10	8/15/2008	45,000.00	45,000.00	4.750%	1,068.75	46,068.75	
	2/15/2009				0.00	0.00	46,068.75
TOTALS							\$613,008.99
			\$490,000.00		\$123,008.99	\$613,008.99	\$613,008.99

Stoddard School District
 Reporting of Special Education Cost
 As Required by RSA 32:11-a

Detailed Expense Data for Special Education [Data for Handicapped/Disabled Only] [All Funds]
 Taken from Department of Revenue Report DOE 25

EXPENDITURES	06-07	07-08
	Total	Total
INSTRUCTION		
Elementary	85,280.16	81,157.86
Middle/Junior High	59,722.55	128,353.63
High	97,670.62	81,748.35
	242,673.33	291,259.84
RELATED SERVICES		
Elementary	24,544.94	28,086.22
Middle/Junior High	0.00	0.00
High	0.00	0.00
	24,544.94	28,086.22
ADMINISTRATION		
Elementary	13,270.01	15,108.99
Middle/Junior High	0.00	0.00
High	0.00	0.00
	13,270.01	15,108.99
LEGAL		
Elementary	767.40	792.33
Middle/Junior High	0.00	0.00
High	0.00	0.00
	767.40	792.33
TRANSPORTATION		
Elementary	1,498.77	4,269.77
Middle/Junior High	19,661.02	1,620.00
High	0.00	16,620.00
	21,159.79	22,509.77
TOTAL	302,415.47	357,757.15
SPECIAL EDUCATION REVENUES		
ADEQUATE EDUCATION PORTION	0.00	0.00
CATASTOPHIC AID	0.00	0.00
MEDICAID	5,934.88	2,431.84
TOTAL SPECIAL ED REVENUE	5,934.88	2,431.84

STODDARD SCHOOL DISTRICT
THE STATE OF NEW HAMPSHIRE
ANNUAL MEETING

MARCH 6, 2008

Members in attendance were School Board Chairman Michael Meyer, Vice-Chair Alfrida Englund, School Board Member Brian Pratt, School Board Treasurer Joan Read, School Board Clerk Ellen Mason, Moderator Daniel Eaton, Superintendent Dr. Christine Tyrie, Assistant Superintendent Doug White, Business Administrator Jim Crane, Principal Kathy McBride, Special Education Co-coordinator Diane Lurvey, Attorney Gordon Graham and Stoddard Voters.

You are hereby notified to meet at the James Faulkner Elementary School Multipurpose room on the 6th day of March to act on the following subjects.

Moderator Daniel Eaton called the meeting to order at 7:08 pm.

1. To choose by nonpartisan ballot, the following School District Officials:

Michael Meyer moved to open the polls from 7:10 pm to 8:30 pm or until the end of the meeting. Brian Pratt seconded. Motion approved by voice vote.

Results:

School Board Member	3 year term	Alfrida Englund
Moderator	1 year term	Daniel Eaton
School District Clerk	1 year term	Ellen Mason
School Board Treasurer	1 year term	Joan Read

2. To see if the School District will vote to raise and appropriate the sum of \$870,000 (Eight Hundred Seventy Thousand Dollars) for the construction of an addition to and renovation of the James Faulkner Elementary School, and to authorize the issuance of not more than \$865,000 (Eight Hundred Sixty Five Thousand) of bond or notes in accordance with the provisions of the Municipal Finance Act (RSA Chapter 33) and to authorize the School Board to issue and negotiate such bonds or notes, to determine the rate of interest thereon, and to take all other action required to complete the project. Furthermore to raise and appropriate the sum of \$5,000 (Five Thousand Dollars) of any interest earned on investment of the bond proceeds towards costs of the construction. (This warrant article is supported by the School Board.) (2/3 vote required) Alfrida Englund motioned. Brian Pratt seconded. Discussion followed. Paper ballot followed. Results: 53 yes 88 no. Motion fails.
3. To hear reports of agents, auditors, committees and other officers chosen. (This warrant article is supported by the School Board.) (Majority vote required.) Brian Pratt motioned to accept all reports as written in the Stoddard School District Annual Report. Alfrida Englund seconded. Discussion followed. Motion approved by voice vote.
4. To determine and appoint the salaries of the School Board and fix compensation for any other officers or agents of the District. (This warrant article is supported by the School Board) (The funding for this Warrant Article is included in Warrant Article #5, the operating budget.) (Majority vote required.) Michael Meyer motioned. Brian Pratt seconded. Motion approved by voice vote.
5. To see what sum of money the District shall vote to raise and appropriate the sum of \$1,863,974.00 for the support of schools, for the payment of salaries of School District officials and agents, and for the payment of statutory obligations of the School District. (This warrant article is supported by the School Board.) (Majority vote required) Brian Pratt motioned. Alfrida Englund seconded. Motion approved by voice vote.

6. In the event that Article 2, proposing a bond issue, is defeated, to see if the District will vote to raise and appropriate the sum of \$216,000 (Two Hundred Sixteen Thousand) for a front entry renovation of the James Faulkner Elementary School. (If Article 2, the bond issue, is approved this article will have no legal effect.) Angela Bush motioned. Lisa Davenport seconded. Discussion followed. Motion failed by voice vote.
7. To see if the District will raise and appropriate 50% of any surplus remaining at the close of the current fiscal year, up to \$20,000 (Twenty Thousand Dollars) to be added to the Extraordinary Tuition Fund as established in March 2007, for the purpose of extraordinary tuition expenses. (This warrant article is supported by the School Board) (This appropriation is in addition to Warrant Article #5, the operating budget.) (Majority vote required.) Brian Pratt motioned. Alfrieda Englund seconded. Discussion followed. Motion approved by voice vote.
8. To see if the District will raise and appropriate 25% of any surplus remaining at the close of the current fiscal year, up to \$10,000 (Ten Thousand Dollars) to be added to the School Building Design, Expansion, Renovation and Construction Expendable Trust Fund as established in March 2007, for the purpose of school building design, expansion, renovation and construction. (This warrant article is supported by the School Board.) (This appropriation is in addition to Warrant Article #5, the operation budget.) (Majority vote required) Alfrieda Englund motioned. Brian Pratt seconded. Discussion followed. Motion approved by voice vote.
9. To see if the District will raise and appropriate 25% of any surplus remaining at the close of the current fiscal year, up to \$10,000 (Ten Thousand Dollars) to be added to the Stoddard School District Building and Grounds fund as established in March 2002, for the purpose of providing for any future upgrading, maintenance or repair of the building and grounds. (This warrant article is supported by the School Board) (This appropriation is in addition to Warrant Article #5, the operation budget.) (Majority vote required) Brian Pratt motioned. Alfrieda Englund seconded. Motion approved by voice vote.
10. To choose agents and committees in relation to any subject in the warrant. Alfrieda Englund motioned to postpone Article #10 indefinitely. Brian Pratt seconded. Motion approved by voice vote.
11. To transact any other business that may legally come before said meeting. Alfrieda Englund motioned to postpone Article #10 indefinitely. Brian Pratt seconded. Motion approved by voice vote.

Meeting adjourned at 9:30 pm

Respectfully submitted,

Ellen Mason
School Board Clerk

**Stoddard School District
Student List 2008/2009**

Kindergarten:

Olivia Chamberlain
Caleigh Hicks
Elizabeth Holland
Emily Peschel
Carley Rokes
Richard Temple

Grade 1:

Gwyneth Clark
Dalton Cox
Andre DeMasi
Isaiah Merrill
Madison Nicol-Beaudin
Abigail Peschel
Keegan Temple

Grade 2:

Nathaniel Chamberlain
Makayla Doyon
Jake Gagnon
Carolina King
Meghan Michaud
Jared Pollock
Kamron Pritchard
Kara Rubio
Hayden Sarcione

Grade 3:

Jared Day
Nicholas Harney
Richard Holland
Ronald Marshall
Bailey Rokes
Jasmine Temple

Grade 4:

David Elliott III
Anthony Hill
Donald Holland
Michael Keating
Emma King
Graydon Michaud
Riley Pratt
Kaleb Sterrett
David Young

Grade 5

Lauren Blair
Emily Chamberlain
Nikolas Champney
Benjamin Davenport
Connor Harney
Matthew Mason
Laura Reilly
Adia Rubio
Caitlin Sprague
Alexander Temple

TOTAL: 47

**Middle School Students
2008/2009**

Grade 6:

Thomas Ford
Mersadies Healy
Alyssa Hill
Jon Marshall
Jared Pratt
Kohdee Sterrett

Grade 8:

Mariah Bunker
Christopher Bush
Tyler Champney
Natalie Hayes
Casey Hayes
Mariah King
Shawna Larraro
Morgan Monty
Sabrina Pare
Sean Philbrick
Sarah Rosely

Grade 7:

Matthew Bush
Kelsie Castor
India Clark
Jordan Goodliff
Emily Haley
Kaitlyn Hayes
Megan Holland
Cody Kendrick
Shaina Lazzaro
Adam Logan
Brittany Pierce
Neil Robinson
Saige Rodgers
Jennifer Rumrill
Adam Seymour
Ariana Young

Total: 33

High School Students 2008/2009

Grade 9:

Cynthia Bennett
Kayla Boldus
Peter Canfield
Cody Gielar
Liz Keating
Tabatha Ramirez
Ashley Walker

Grade 10:

Connor Bunker
Ian Geilar
Owen Hubner
Layne Keating
Kaileah Lake
Karl Parrot
Kayla Pollock
Nathan Rumrill
Michael Sprague
Steven Swingle
Sarah Teachout

Grade 11:

Sydney Bezio
Kashena Perkins-Branch
Alexander Bush
Cody Carroll
Zachery Goodliff
Hayden Monyihan
Jonathan Putnam
Ashley Seymour
Nicholas Shurtleff
Alycia Wilson
Rebecca Ylitalo
Clarice Young

Grade 12:


Katherine Alexander
Hazel Bauer
Justin Bolduc
Kaysie Castor
Katherine Crosby
Rose Derby
Russell Gielar
Daniel Gilbert
James Roberts
Laura Thompson

Total: 40

SCHOOL ADMINISTRATIVE UNIT #24

2008

ANNUAL REPORT



School Administrative Unit #24

Superintendent of Schools Report

In the fall, the Nation elected a new President, who has created a sense of hope for the American people. He must lead the revitalization of the economy, handle our military situation in the Middle East, and steer the reauthorization of No Child Left Behind. While President Obama is assembling his team and refocusing the priorities of the Nation, School Administration Unit 24 (SAU 24) has also seen a change in leadership in many key positions. The new administration is facing the challenges of limited resources and legislative mandates, and at the same time has the important responsibility of meeting the educational needs of all our young people in our communities.

On July 1, 2008, I officially moved from Assistant Superintendent to Superintendent of Schools. As I started my tenure as superintendent, I was joined by several knowledgeable and talented administrators: Pam Shepard, Assistant Superintendent, formerly the principal of Henniker Community School; Mark Willis, Weare Middle School Principal, formerly the principal of Southside Middle School in Manchester; Ralph Peterson, Henniker Community School Principal, formerly the principal of Richmond Middle School in Richmond, Maine; Mark Taft, James Faulkner Elementary School Principal in Stoddard, formerly the principal of Academy School in Brattleboro, Vermont; and Tina Tanguay, John Stark Regional High School Assistant Principal, formerly a social studies teacher and chairperson at Somersworth High School. As a result of the addition of these high quality educational leaders to the current exceptional administrative team, the schools in SAU 24 will be able to remain focused on the goals of literacy, numeracy, and technology, while maintaining an environment in our schools that is safe and well managed.

The high expectations and changes in schools today require educational leaders to take an active role in creating alternative systems to meet the needs of all students. The administrative teams from all schools in the district have worked collaboratively to develop a mission, vision, values and goals that will enhance the learning of students in every building in our SAU. In addition, the teams are committed to establishing Professional Learning Communities in their buildings to ensure there is a focus on student learning, teacher collaboration, and result-orientation discussion making. Therefore, the administrative leadership in SAU 24 is committed to building shared leadership capacity that will maximize learning for ALL students.

While it is the administrators in the district who are providing structure and support so that teachers and staff members can work collaboratively to identify the essentials to know in each subject area, develop common assessments, and create systematic interventions and enrichments that will ensure learning for all students. It is the work of the teachers with the students' everyday that is making a difference. We are continuing to see individual student growth in the areas of reading and math as indicated by state and local assessments and there is renewed focus in the area of science. Furthermore, teachers from all districts are volunteering to meet regularly on vertical curriculum committees to ensure curriculum and assessments are aligned across the SAU, while at the same time, sharing successful instructional strategies that will improve student achievement.

The SAU continues to support the goal of technology by improving and updating technology systems:

This fall we completed the implementation stage of our 100-megabyte fiber connections between the SAU office and the schools in both Henniker and Weare. This wide area network is unusual, as it required the joint efforts of two separate telecommunications companies: TDS Telecom in Henniker and Granite State Internet in Weare. This high-speed connection has allowed us to share important resources, such as PowerSchool and BudgetSense access between the schools using lines that are both faster and more reliable than in the past. Further, the fiber lines have allowed us to free up the majority of bandwidth on our outside lines, allowing faster parent and student access to the PowerSchool server from home. In the next year, we plan to take further advantage of the new network infrastructure. New mail and web servers will be shared among all the sites and roaming profiles will allow student and staff data to travel with them from school to school. Sharing server resources from district to district will also allow the technology coordinators in each district to share the burden of maintenance and upkeep of these resources. This last calendar year has also seen significant upgrades to PowerSchool itself. We have upgraded to the Premier version that gives us a powerful new interface for the teachers and new ways to access and report on the data from the administrative side.

During the 2008-2009 school year, the SAU instituted an emergency notification system called AlertNow. AlertNow allows school administration to communicate effectively and efficiently with parents and staff in a timely manner in the case of a school emergency or other important events. The notification system instantaneously delivers custom messages to a specified group by voice or text. In addition, after a broadcast is completed, AlertNow builds a report that illustrates how efficiently and effectively the message was transmitted. During the ice storm in December, the system was invaluable by providing residents with information concerning both school and community related issues.

As part of the re-authorization of federal law, Individuals with Disabilities Education Act (IDEA) and the new NH Special Education Rules, there are significant changes that will impact our school district. The major changes are: an alternative process for identification of Learning Disabilities called RTI (Response to Intervention). The new law will allow parents to revoke consent for special education services and the school district will not be able to challenge the decision through mediation or due process. In addition, there is an expectation that school districts will play a greater role in terms of placement recommendations to the court and an assurance if students are disabled it is detected and appropriate agencies are involved.

As a result of these changes the district's focus for special education has been to review the entire special education process and procedures. The goal of the special education coordinators will be to develop a well-managed, systematic process for educational decision making to guide Individualized Education Program (IEP) Teams. This will include a comprehensive manual incorporating Local Educational Agency responsibilities as well as roles and responsibilities for

all IEP Team members. Furthermore, the district will continue to focus on the following cost effective initiatives that will ensure all students are having their educational needs meet: SAU Autism Task Force, building level Literacy Intervention implementation teams, SAU wide embedded professional development, training in Wilson Reading, web based electronic data management system. SAU wide pre-school coordination, and a new primary special education program.

A transportation subcommittee with Board representation from Henniker, John Stark, and Weare with support from SAU administration has developed a plan to provide student transportation to and from schools that will be more efficient and effective for the 2009-2010 school year. The plan will use a tiered busing system, which may result in slight changes to start times for schools in Henniker, Weare, and John Stark. As a result of this plan, districts will be able to reduce transportation costs significantly and simultaneously provide high quality transportation service for our students.

I would like to extend my congratulations to Jim Crane who won the honor of NH School Business Administrator of the year in 2008. Jim has held the position of business administrator in SAU 24 on two different occasions 1980 to 1983 and 1992 to present. Jim has been an invaluable member of SAU 24 providing the structure and integrity in the financial aspects of our schools necessary to instill trust and support in our communities. At the end of the 2008-2009 school year Jim will be retiring. His dedication, commitment, and expertise will be truly missed. I wish him the very best as he starts a new chapter in his life.

In closing, I know there is a sense of hope that the new leadership in our Nation will be providing direction and focus necessary for this country to be strong and prosperous once again. During these uncertain times, be assured the leadership in SAU 24 is remaining focused and committed to providing high quality education for all of our young people.

Respectfully submitted,

Douglas R. White, Jr.

SCHOOL ADMINISTRATIVE UNIT #24
2009/2010 BUDGET

SAU GENERAL FUND REVENUES AND NET ASSESSMENT

ACCOUNTS	SAU #24 ADOPTED BUDGET 2007/2008	SAU #24 ACTUAL EXPEDITURES 2007/2008	SAU #24 ADOPTED BUDGET 2008/2009	SAU #24 PROPOSED BUDGET 2009/2010	
TOTAL SAU OPERATING BUDGET	\$1,072,970.00	\$1,060,744.01	\$1,108,780.00	\$1,194,221.00	7.71%
LESS SAU REVENUES:					
Interest Income	\$5,000.00	\$10,416.60	\$7,000.00	\$8,000.00	
Indirect Cost Allocation	\$25,000.00	\$29,892.74	\$25,000.00	\$25,000.00	
Other Local Income	\$0.00	\$15,945.75	\$0.00	\$0.00	
Unreserved Fund balance				\$25,000.00	
NET SAU ASSESSMENT	\$1,042,970.00	\$1,042,970.00	\$1,076,780.00	\$1,136,221.00	5.52%

SAU FEDERAL FUNDS BUDGETS

	SAU #24 ADOPTED BUDGET 2007/2008	SAU #24 ACTUAL EXPEDITURES 2007/2008	SAU #24 ADOPTED BUDGET 2008/2009	SAU #24 PROPOSED BUDGET 2009/2010
IDEA-B SPECIAL EDUCATION	\$472,000.00	\$490,086.78	\$472,000.00	\$482,338.00
IDEA-B SEC. 619 PRESCHOOL	\$14,000.00	\$14,316.78	\$14,000.00	\$14,384.00
FOCUS MONITORING GRANT		\$ 9,292.54		
TOTAL SPECIAL FUNDS	\$486,000.00	\$513,696.10	\$486,000.00	\$496,722.00

PRORATION FOR 2008/2009 SAU OPERATING BUDGET

Total SAU # 24 Operating Budget \$1,108,780.00
 Less Estimated Operating Revenues \$ (32,000.00)
 Net District Assessments \$ 1,076,780.00

state
2006

District	Equalized valuation	Valuation %	2006/2007 ADM-R	Pupil %	Combined %	2008/2009 District Share	Change	%
Henniker School District	\$275,210,538	17.16%	432.5	17.07%	17.11%	\$ 184,185	\$ 5,831	3.27%
Weare School District	\$582,548,763	36.32%	1147.7	45.31%	40.81%	\$ 439,395	\$ 8,148	1.89%
John Stark Regional School District	\$469,817,519	29.29%	907	35.80%	32.55%	\$ 350,456	\$ 20,761	6.30%
Stoddard School District	\$276,357,476	17.23%	46.2	1.82%	9.53%	\$ 102,744	\$ (930)	-0.90%
	\$1,603,934,296	100.00%	2,533.4	100.00%	100.00%	\$ 1,076,780	\$ 33,809	3.24%

PRORATION FOR 2009/2010 SAU OPERATING BUDGET

Total SAU # 24 Operating Budget \$1,194,221.00
 Less Estimated Operating Revenues \$ (58,000.00)
 Net District Assessments \$ 1,136,221.00

state
2007

District	Equalized valuation	Valuation %	2007/2008 ADM-R	Pupil %	Combined %	2009/2010 District Share	Change	%
Henniker School District	\$265,301,857	16.43%	410.4	16.64%	16.52%	\$ 187,731	\$ 3,545	1.92%
Weare School District	\$578,811,058	35.84%	1121.6	45.47%	40.64%	\$ 461,810	\$ 22,415	5.10%
John Stark Regional School District	\$491,098,263	30.41%	894.5	36.26%	33.34%	\$ 378,766	\$ 28,310	8.08%
Stoddard School District	\$279,813,295	17.32%	40.2	1.63%	9.47%	\$ 107,655	\$ 4,912	4.78%
	\$1,615,024,473	100.00%	2,466.7	100.00%	100.00%	\$ 1,135,962	\$ 59,182	5.50%

Vachon, Clukay & Co., PC

Certified Public Accountants

45 Market Street
Manchester, New Hampshire 03101
(603) 622-7070
FAX: 622-1452

**REPORT ON COMPLIANCE AND ON INTERNAL CONTROL
OVER FINANCIAL REPORTING BASED ON AN AUDIT OF
FINANCIAL STATEMENTS PERFORMED IN ACCORDANCE
WITH *GOVERNMENT AUDITING STANDARDS***

To the School Board
School Administrative Unit #24

We have audited the financial statements of School Administrative Unit #24 as of and for the year ended June 30, 2008, and have issued our report thereon dated February 6, 2009. We conducted our audit in accordance with auditing standards generally accepted in the United States of America and the standards applicable to financial audits contained in *Government Auditing Standards*, issued by the Comptroller General of the United States.

Internal Control Over Financial Reporting

In planning and performing our audit, we considered School Administrative Unit #24's internal control over financial reporting in order to determine our auditing procedures for the purpose of expressing our opinion on the financial statements and not to provide assurance on the effectiveness of internal control over financial reporting. Accordingly we do not express an opinion on School Administrative Unit #24's internal control over financial reporting.

A control deficiency exists when the design or operation of a control does not allow management or employees, in the normal course of performing their assigned functions, to prevent or detect misstatements on a timely basis. A significant deficiency is a control deficiency, or combination of control deficiencies, that adversely effects the entity's ability to initiate, authorize, record, process or report financial data reliably in accordance with generally accepted accounting principles such that there is more than a remote likelihood that a misstatement of the entity's financial statements that is more than inconsequential will not be prevented or detected by the entity's internal control.

A material weakness is a significant deficiency, or combination of significant deficiencies, that results in more than a remote likelihood that a material misstatement of the financial statements will not be prevented or detected by the entity's internal control.

Our consideration of internal control was for the limited purpose described in the first paragraph of this section and would not necessarily identify all deficiencies in internal control that might be significant deficiencies or material weaknesses. We did not identify any deficiencies in internal control over financial reporting and its operation that we consider to be material weaknesses as defined above.

Compliance and Other Matters

As part of obtaining reasonable assurance about whether the School Administrative Unit #24's financial statements are free of material misstatement, we performed tests of its compliance with certain provisions of laws, regulations, contracts and grant agreements, noncompliance with which could have a direct and material effect on the determination of financial statement amounts. However, providing an opinion on compliance with those provisions was not an objective of our audit and, accordingly, we do not express such an opinion. The results of our tests disclosed no instances of noncompliance or other matters that are required to be reported under *Government Auditing Standards*.

This report is intended solely for the information and use of management and federal awarding agencies and is not intended to be and should not be used by anyone other than these specified parties.

Stadler, Chley & Co., PC

PROPERTY VALUATIONS AND TAXES

PROPERTY VALUATIONS
AND TAXES

TOWN OF STODDARD VALUATION AND TAXES 2008

<u>OWNER OF RECORD</u>	<u>TAX MAP # / DESCRIPTION</u>	<u>ACRES</u>	<u>CUR U ACRES</u>	<u>TOTAL VALUE</u>	<u>VLG DIST TAX</u>	<u>NET TAX</u>
179 TURTLE ROCK ROAD	118-16 /WHY LOT 2627,BLDGS	1.6		108,790	0	1,205
AADALEN, RICHARD J &	133-18/ WF,TFD LOT E1,BLDG	1.0		346,400	0	3,838
AADALEN, RICHARD J &	133-20/ WF,TFD LOT 3E, BLDG	0.8		443,210	0	4,911
AADALEN, RICHARD J &	413-03.1 /TRACT 2 AND PARCEL C		227.2	3,580	0	40
ABBOTT, ELMONT E & NANCY	414-07.1/CPW LOT 1, BLDG	5.1		70,800	0	784
ABBOTT, ELMONT E & NANCY	414-07.2/CPW LOT 2, BLDG	5.1		268,640	0	2,977
ABBOTT, ELMONT E. & NANCY	414-07.32 /LOT 3B, CPW, SEC 2	2.2		44,300	0	491
ABBOTT, MICHAEL J.	415-29 & 30/ WF,CP LOT, BLDG	0.8		211,350	0	2,342
ABELY, DAVID	101-010/ HLS LOT S116,MH & SHED VR	0.3		27,840	0	308
ABELY, DAVID	101-011/ HLS LOT S117 VR	0.3		27,120	0	300
ABERT, THOMAS D.	423-08/ HIGH ST LAND, BLDGS	14.5		576,550	81	6,388
ABERT, THOMAS D. & SUSAN R.	423-09/ HIGH ST LAND, BLDG	20.0		70,510	10	781
ADAMS, JOHN H. & JUNE J.	134-24 & 43/ WF,TFD LOT 12,BLDGS	0.3		262,680	0	2,910
AGATI, GIACOMO J. &	137-36/ SBR/NSR LOT, BLDGS	0.3		197,350	28	2,187
AHNTHOLZ, ROSS C &	127-22/ WF,AND RD LOT, BLDGS	0.4		275,500	0	3,053
AIRI, SHASHI B	118-04/ WHTY LOT 51 & 52, BLDG	2.2		203,530	0	2,255
ALBERT FAMILY REVOCABLE	122-08/ WHTY LOT 30A, BLDGS	0.6		106,770	0	1,183
ALBERT LIVING TRUST,	120-27/ HLA LOT 8, BLDGS	0.9		237,100	0	2,377
ALLEN, GARY T & LAURIE M	108-10/ HLD LOT 276	3.4		36,040	0	399
ALLEN, QUINCY L & ANNIE L	108-15/ HLD LOT 271	3.4		36,040	0	399
ALLEN, RONALD H. & PATRICIA	124-13/ WF,LSU LOT 8, BLDG	0.3		223,260	0	2,474
ALLIANCE ENERGY LLC, Attn:	422-13/ RT 9 "STORE"	5.1		269,270	0	2,984
ALTHOUSE, MICHAEL K &	111-28/ HLD LOT 159, BLDG	1.8		199,490	0	2,210
AMELANG, TODD D &	122-34/ WF LOT	2.8		219,940	0	2,437
AMELANG, TODD D &	122-36/ HL LOT	0.3		18,900	0	209
AMELANG, TODD D &	128-12/ KS LOT	0.1		16,000	0	177
AMELANG, TODD D &	128-13/ KS LOT, SHED	1.1		36,850	0	408
AMELANG, TODD D &	411-03/ E/S KINGS ST LAND, BLDGS	2.0	178.1	300,100	0	3,325
AMES, ANNE M	421-23/ BBR LOT	0.8		23,560	0	261
AMREIN, BARBARA J.	424-28/ ARKWD LOT 17, BLDGS	9.9		542,920	76	6,016
ANDERSON, JAMES E. &	115-52-A/ WF, SLE LOT 47, 1/2 INT	0.3		84,140		932
ANDERSON, RALPH T &	117-23/ HLD LOT 55	2.0		237,630	0	2,633
ANDORRA FOREST	407-01/		10.5	740		8
ANDORRA FOREST	407-03/ BACKLOT		40.0	460	0	5
ANDORRA FOREST LIMITED	407-04/ LOT-WS KINGS ST		8.1	190	0	2
ANDORRA FOREST LIMITED	415-08		10.4	600	0	7
ANDORRA FOREST LIMITED	415-09/ BACKLAND OFF CP		93.0	4,950		55
ANDORRA FOREST LIMITED	415-11/ BACKLAND OFF CP		16.0	390		4
ANDORRA FOREST LIMITED	415-14/		114.0	4,610	0	51
ANDORRA FOREST LIMITED	415-10/ BACKLAND OFF CP		10.2	250		3
ANDORRA FOREST LP	407-02/ RTE 123 LAND		7.6	1,010	0	11
ANDORRA FOREST LP	410-06/ CABIN/UTIL. BLDG.	3.7	4,110.5	273,700	0	3,033

TOWN OF STODDARD VALUATION AND TAXES 2008

<u>OWNER OF RECORD</u>	<u>TAX MAP # / DESCRIPTION</u>	<u>ACRES</u>	<u>CUR U ACRES</u>	<u>TOTAL VALUE</u>	<u>VLG DIST TAX</u>	<u>NET TAX</u>
ANDORRA FOREST LP	410-06-B/BUTTERFIELD FARM	0.0		255,510		2,831
ANDORRA FOREST LP	410-06A-1/	2.3		86,500	0	958
ANDORRA FOREST LP	410-06B-1/	3.6		75,200	0	833
ANDORRA FOREST LP	410-06C-1/	3.0		82,750		917
ANDORRA FOREST LP	410-09/ MANSELL HOUSE	3.9	4,766.9	480,930	0	5,329
ANDORRA FOREST LP	410-09A-1/	0.4		58,200	0	645
ANDORRA FOREST LP	410-09B-1/	1.0		105,000	0	1,163
ANDORRA FOREST LP	410-09C/ CAMPHOUSE ON CSPOND	2.9		360,070		3,990
ANDORRA FOREST LP	410-09D/ FARM & RES.	2.2		335,670		3,719
ANDORRA FOREST LP	417-03/		137.0	6,720		74
ANNAND, STEPHEN P	106-06/HLD LOT 316	3.0		36,000	0	399
ANTAK, ARNOLD J & CAROL E	124-34/ WF,LSU LOT 23,BLDG	0.4		460,740	0	5,105
ANTONELLI, JOHN A & JEAN T	113-44/CARR LOT 13A,BLDGS	0.3		116,440	0	1,290
ANYTIME AUTO, LLC	422-20-3/ PRATTILOT3 ANYTIME	5.0		170,280	0	1,887
APRILE, ANTHONY J (COL) &	418-065/ MLE LOT 5BIUI	0.1		1,370	1	15
ARRIA, SALVATORE A.	123-09/ WHTY LOT 49	2.3		28,850	0	320
ASHWORTH, SETH W &	107-11/ HLD LOT 302, BLDGS	3.9		174,370	0	1,932
ATA, NANETTE	118-23/ WHTY LOT 35	1.9		30,150	0	334
ATHEARN REVOC. TRUST,	420-132/ LAND & BLDGS OFF RT 9	2.3		114,300	0	1,016
ATHEARN, RUTH & CHANDLER,	420-11/ RT 9 LAND		50.7	7,500	0	83
ATHEARN, RUTH & CHANDLER,	420-16.1/ ROBB LAND		71.9	9,110	0	101
ATHEARN, RUTH & CHANDLER,	420-26/ ROBB LAND LOT LINE ADJ		17.0	1,710	0	19
ATKINSON, GARY S. & KIM	127-03/ WF,BACKLOT,BLDGS	7.3		311,550	0	3,452
ATTESI, DAVID J	101-037 & 038/ HLS LOTS S17, S18 VR	0.5		29,760	0	330
ATTESI, DAVID J	101-061/ WF,HLS LOT S41,BLDGS VR	0.5		288,530	0	3,197
AUDUBON SOCIETY OF NH	423-12/ RT 9 LAND	45.0		69,800	0	0
BAGGS, MARLEEN A.	139-28 & 33/ WF,CW LOTS,BLDGS	0.2		297,640	42	3,298
BAILEY, MARK A & GERIANNE	105-39 & 40/ WF,PC LOTS,BLDG	1.3		327,450	0	3,628
BAKER, DUDLEY M III &	414-32/ BROWN LAND	2.0	39.0	56,580	0	627
BAKUN, DAVID E & PAULA M	126-59/ WF,STNRD LOT 5,BLDG	0.1		194,410	0	2,154
BALDINI, DONALD J. & ELLYN	121-11/ WF,FRMN LOT 7,BLDG	0.4		341,040	0	3,779
BALLOU, GARY F & JASON	104-06/ WF,HL LOT, BLDGS	0.8		178,330	0	1,976
BALLOU, MICHAEL B. ETAL	104-05/ WF,HL LOT, BLDGS	0.3		204,030	0	2,261
BALSIS, ROBERT J & DIANE, RE1	113-17/ WF,CARR LOT 6,BLDG	0.7		341,830	0	3,787
BALSIS, ROBERT J & DIANE, RE2	113-16/ W&H LOT 8,BLDG	0.3		103,950	0	1,152
BARARDI, ANTHONY S	408-26/ RT 123 LOT, BLDG	2.1		197,950	0	2,193
BARKER, CHARLES	112-09/ HLD LOT 328	1.3		24,600	0	273
BARKER, GERALD B	418-010/ MLE LOT 14B4U1	0.2		1,480	1	16
BARKER, GERALD B	418-011/ MLE LOT 15B4U1	0.1		1,340	0	15
BARNARD, CHRISTINE L.	120-11/ WF,FR LOT 7,BLDG	1.4		616,720	0	6,833
BARNARD, THOMAS E	121-22.4/ FRE LOT 15	2.1		45,870	0	508
BARNETT, CAROLE JAWORSKI	102-022/ HLS LOT S88	0.2		22,330	0	247

TOWN OF STODDARD VALUATION AND TAXES 2008

<u>OWNER OF RECORD</u>	<u>TAX MAP # / DESCRIPTION</u>	<u>ACRES</u>	<u>CUR U ACRES</u>	<u>TOTAL VALUE</u>	<u>VLG DIST TAX</u>	<u>NET TAX</u>
BARNHURST, KEVIN G	111-03/SLE LOT 151,BLDGS	0.5		112,150	0	1,243
BARRELL, MARJORIE	131-28&29/MRDGHLTS 13,14,BLDGS	0.4		130,220	0	1,443
BARRETT, DAVID A & HOLLY B.	104-10/WF,H/L LOT, BLDG	0.6		151,400	0	1,678
BARRETT, JOHN J & JANICE B	134-29/WF,TFD LOT 13,BLDGS	0.3		346,560	0	3,840
BARTIS, KAREN L.	134-39/ RTE 123 ISLAND POND	0.2		182,670	0	2,024
BASQUE, RONALD J.	135-04/RT 123 LOT,MH,BLDGS	0.1		102,410	0	1,135
BASSETT, PETER K & PATRICIA	109-18/HLD LOT 262, BLDGS	2.1		175,870	0	1,949
BEACH, THOMAS A. ETAL	120-26/H/LA LOT 9, BLDGS	0.8		264,950	0	2,936
BEAM JR., RICHARD P	117-16/HLD LOT 22, BLDG	1.4		207,490	0	2,299
BEAUDIN, PAULINE E ETAL	108-18/HLD LOT 254, BLDG	3.1		223,660	0	2,478
BEAULIEU, BRUCE P. ETAL	419-082/CNTY RD LOT,BLDGS	3.5		262,400	0	2,907
BECKLEY TRUST, JAMES E. 1993	409-01-B/PROCTOR LAND (1/4 INT)		57.8	2,790		31
BECKWITH, HARRIET J	135-37 & 38/WF,TFD LOTS 11,11A,BLDGS	0.4		208,400	0	2,059
BEGNOCHE, KYLE A & SHARON	118-42/HLD LOT 19	1.4		32,800	0	363
BEGNOCHE, KYLE A & SHARON	118-44/HLD LOT 18	2.0		11,600	0	129
BEGNOCHE, KYLE A & SHARON	118-50/HLD LOT 17	1.9		11,400	0	126
BEGNOCHE, KYLE A & SHARON	118-52/HLD LOT 18A	0.7		26,600	0	295
BEHLING, STEVEN C. & SUSAN	415-162/WF,CGCP LOT 2	2.0		325,620	0	3,608
BELANGER, MICHAEL & HEIN,	115-48/HLD LOT	0.5		22,360	0	248
BELANGER, MICHAEL R & HEIN,	115-45 TO 47/WF,SLE LOTS 53,54,BLDGS	0.8		388,270	0	4,302
BELLAND, MARC P. & DIANE P.	118-46/JLD LOT 17	0.8		27,200	0	301
BELLAND, MARC P. & DIANE P.	118-47/JDL LOT 19&20,BLDG	0.9		138,540	0	1,535
BELLAND, MARC P & DIANE P	121-223/FRE LOT 18	2.2		46,070	0	510
BELTZ, WILLIAM R. & FRANCES	134-22/TFD LOT 18,BLDG	0.5		127,300	0	1,160
BELTZ, WILLIAM R. & FRANCES	134-27/WF,TFD LOT 16A (ROW)	0.0		34,000	0	377
BENNETT, GERDA A, ETALS	101-074/WF,HLS LOT S53,BLDGS VR	0.3		276,800	0	3,067
BERGERON, KENNETH F	137-01/WF,RT 9 GL LOT	0.0		23,280	3	258
BERGERON, KENNETH F	137-02/WF,RT 9,GL LOT	0.1		53,210	7	590
BERKELEY FAMILY	136-39/WF,TFD LOT B4,BLDGS	0.6		131,210	0	1,454
BERKELEY FAMILY	136-40, 41, 42/WF,TFD LOTS B5,B6, BLDG	1.2		325,860	0	3,611
BERNAS, EDWARD G &	108-27/HLD LOT 240	1.4		36,000	0	399
BERNIER, CARMEN	131-40/MRDGH LOT 11,BLDGS	0.7		120,280	0	1,333
BERNIER, GERARD L &	120-05/FR LOT 3	1.6		44,950	0	498
BERNIER, GERARD L &	123-01/KS LOT,BLDGS	5.3		203,110	0	2,000
BETZ, RICHARD L & PENELOPE	127-49/WF,AND RD LOT,BLDGS	0.3		340,240	0	3,770
BEVERSTOCK, CAROLINE	423-15/SOUTH ST LOT	1.5		26,200	0	290
BEZIO, PHILIP L & BONNIE L	101-017 & 018/HLS S105 & S106,BLDGS VR	0.6		184,350	0	2,043
BILLS, OLGA ETAL C/O LINDA	408-24/RT 123 LAND,BLDGS	13.0		189,850	0	2,104
BISSSELL, JAMES H	137-66/OFFNSR LOT, BLDG	1.8		346,330	48	3,837
BIXBY, ROBERT C & WENDY	101-071/WF,HLS LOT S50,BLDGS VR	0.5		300,320	0	3,328
BLAIR, ROBERT G., III & ELLEN	126-14/RT 123 LOT,BLDGS	1.1		136,690	0	1,515
BLAKE, ANN M. ETAL	129-05/MSR LOT,BLDGS	1.4		181,530	0	2,011

TOWN OF STODDARD VALUATION AND TAXES 2008

<u>OWNER OF RECORD</u>	<u>TAX MAP # / DESCRIPTION</u>	<u>ACRES</u>	<u>CUR U ACRES</u>	<u>TOTAL VALUE</u>	<u>VLG DIST TAX</u>	<u>NET TAX</u>
BLANCHARD, Theodore M. Jr. &	411-11.6/SBALOT2,BLDGS	5.4		198,640	0	1,951
BLOCK, JONATHAN & CYNTHIA	115-38 & 39/SLELOT 48,47	0.8		24,840	0	275
BLOMBERG, RAOUL BRUCE	126-46/ZR LOT,SHED	0.6		16,000	0	177
BLOMBERG, RAOUL BRUCE	126-51 / WF,ZR LOT,BLDG	0.1		188,690	0	2,091
BODGE, FREDERICK A &	131-32 & 33 /MRDGH LOTS 20,21,BLDG	1.0		229,470	0	2,543
BODGE, FREDERICK A &	131-41 /MRDGH LOT 10	0.8		22,990	0	255
BOHLEN, LYNN .	124-36 / WF, KIMBALL ISLD,BLGS	2.9		258,440	0	2,864
BOHLEN, LYNN M.	124-01 / WHTY RD LOT,BLDG	3.0		162,560	0	1,801
BOHLEN, LYNN M.	124-33 / WF,LSU LOT 22,BLDG	0.4		305,020	0	3,380
BOHLEN, LYNN M.	124-37 / WF, ISLAND	0.1		25,460	0	282
BOLDUC, WAYNE & BELINDA	118-01 / WHTY LOT 40, BLDGS	1.8		271,280	0	3,006
BONCZAR, JO-ANN	103-17 / WF,HLS LOT S802,S803, BLDG	0.8		339,820	0	3,765
BOND, RANDALL T	118-39/HLD LOT 11A	2.1		262,430	0	2,908
BOOTH, JEFFREY L &	126-20 / WF,RT 123 LOT,BLDGS	1.5		464,950	0	5,152
BORLAND REVOCABLE TRUSTS	124-35 / WF,LSU LOT 24, BLDGS	0.6		421,340	0	4,668
BOTSKO, THOMAS J.	125-02 / SHR LOT, BLDG	1.5		98,850	0	1,095
BOTTING, TRACY L. & ROBERT	111-02 / HLD LOT 218	1.5		195,670	0	2,168
BOURN FAMILY TRUST	134-06 / TFD LOT 15, BLDG	0.9		129,980	0	1,440
BOWMAN, ROBERT G. &	122-26A / WF,WHTY Lot 3,Bldgs, 1/4 int	0.3		81,975	0	908
BOWMAN, SCOTT W &	122-26B / WF,WHTY Lot 3,Bldgs, 3/8 int	0.5		122,960		1,362
BOWMAN, TODD M &	122-26C / WF,WHTY Lot 3, Bldgs, 3/8 int	0.5		122,960		1,362
BOWRING, MARGARET	136-23 / WF,TFD LOT A7A (ROW)	0.1		54,000	0	598
BOWRING, MARGARET	136-25 / TFD LOT A7	0.4		22,750	0	252
BRADSHAW, KRISTEN E.	115-28 / SLE LOT 64	0.5		22,140	0	245
BRAGG, LESTER & ELIZABETH	104-17 / WF,CARR LOT 4B,BLDG	0.2		216,360	0	2,397
BRAGINETZ, THOMAS &	116-13 / HLD LOT 47 & 48, BLDGS	3.5		235,470	0	2,609
BRANDT REVOC. TRUST, BRIAN	127-38 / WF,AND RD PENN,BLDGS	1.1		402,090	0	4,455
BRANON, BRIAN	101-034 TO 036 / WF,HLS S14-S16,BLDGS VR	0.8		371,810	0	4,120
BRAY, PATRICIA S. & GALEN L.	131-46 / MRDGH LOT 8,BLDG	0.4		119,120	0	1,320
BRESSETT, GARY V & KIM M	137-63 / NSR LOT,BLDGS	0.7		239,410	34	2,653
BRETON, FREDERICK S. &	124-09 / WF,LSU LOT 4,BLDGS	0.3		247,530	0	2,743
BREU REVOCABLE TRUST OF	133-22 / WF,TFD LOT F1, BLDGS	0.7		338,650	0	3,752
BRIERE, CAROLE	121-22.1 / FRE LOT 20, BLDG	2.2		71,750	0	795
BRIERE, CAROLE A	121-09 / WF,FRMN LOT 5,BLDGS	0.3		379,130	0	4,201
BROOKS, KEVEN A & BONNIE M	408-23 / RT 123 LAND,BLDGS	10.0		98,410	0	1,090
BROOKS, ROGER L. & PATRICIA	420-30 / RT 123 LOT, BLDGS LOT LINE ADJ.	2.4		372,830	0	3,881
BROTHERHOOD OF HOPE, INC.	424-18 / ARKWD LOT 3, BLDG	5.4		112,890	0	0
BRUDER, PAMELA J & BRYAN K	117-26 / SLE LOTS 17-21 (P/O)	2.3		273,780	0	3,033
BRYER, JAMES H & BRENDA J	412-07 / RT 9 LAND, BLDGS	21.8		287,870	0	3,190
BUCELEWICZ, WILLIAM &	131-05 / WF,DB LOT,BLDG	1.2		119,670	0	1,326
BUCKOVITCH, MARK P. & LONA	127-10 / AND RD LOT,BLDGS	0.4		115,900	0	1,284
BULL, AVIS I.	126-27 / WF,OAR LOT,BLDGS	1.7		318,080	0	3,274

TOWN OF STODDARD VALUATION AND TAXES 2008

<u>OWNER OF RECORD</u>	<u>TAX MAP # / DESCRIPTION</u>	<u>ACRES</u>	<u>CUR U ACRES</u>	<u>TOTAL VALUE</u>	<u>VLG DIST TAX</u>	<u>NET TAX</u>
BUNKER, DANIEL W. JR.	408-08/RT 123 LOT,BLDG	0.3		150,700	0	1,670
BUNKER, GENE R & ROSEANN	108-07/HLD LOT 282,BLDGS	5.3		116,870	0	1,045
BUNN, RICHARD B & PRISCILLA	114-13/WF,B&E LOT 6,BLDG	1.9		564,920	0	6,259
BURGE, JOSEPH L JR. & MARIA	118-26/WHY LOT 38,BLDGS	1.0		103,160	0	1,143
BURKE, BROOK & KATHLEEN L.	119-11/SLE LOT B1	0.3		175,110	0	1,940
BURKE, STEPHEN E & MARIE C	117-17/HLD LOT 23, BLDG	1.4		138,320	0	1,533
BURR, HAROLD L & MARGO M	103-08/WF,HLS LOT S502,BLDG	0.4		305,540	0	3,385
BURR, HAROLD L & MARGO M	103-09/WF,HLS LOT S503	0.2		82,620	0	915
BURT, CHARLES R	122-10/WHY LOT 30C,DW&SHED	1.6		184,310	0	2,042
BURT, STANLEY D SR &	422-12.4/DUTTON FARM LND, BLDs	5.0		164,960		1,828
BURTON, RICHARD A &	103-14 & 15/WF,HL LOTS, BLDGS	2.1		284,660	0	3,154
BUSH, FRANCES J	101-065 & 066/WF,HLS S44,S45,BLDGS VR	0.5		339,030	0	3,756
BUSH, JEFFREY & ANGELA	123-02/KS LOT,BLDGS	4.3		203,190	0	2,251
BUSH Rev. Trust % Charles &	101-086 & 087/WF,HLS S209,S210,BLDG,MH	0.4		299,090	0	2,614
BUSTO, DOMINIC A & DEBORAH	126-55/WF,STN RD LOT,BLDGS	0.2		221,330	0	2,452
CAHILL FAMILY TRUST	414-26.1/	3.0	2.5	561,890		5,976
CAHILL REVOCABLE TRUST	129-03/MSR LOT	3.8		46,600	0	516
CAHILL REVOCABLE TRUST	410-08.1/		92.7	4,300		48
CAHILL REVOCABLE TRUST	414-13/		101.0	3,090		34
CAHILL REVOCABLE TRUST	414-14/		30.0	1,190		13
CAHILL REVOCABLE TRUST	414-15/		30.0	340		4
CAHILL REVOCABLE TRUST	414-16/		97.0	1,900		21
CAHILL REVOCABLE TRUST	414-18/BOOTRUS LAND & CAMP	2.5		13,500	0	150
CAHILL REVOCABLE TRUST	414-19/		195.0	6,370		71
CAHILL REVOCABLE TRUST	414-20/		10.0	240		3
CAHILL REVOCABLE TRUST	414-25/	0.5	24.5	242,240		2,684
CAHILL REVOCABLE TRUST	414-26/	0.5	306.5	137,380		1,522
CAHILL REVOCABLE TRUST	414-27/		25.0	680		8
CAHILL REVOCABLE TRUST	414-28/		166.0	7,290		81
CAHILL REVOCABLE TRUST	414-31/		43.0	870		10
CAHILL REVOCABLE TRUST	414-33/		22.0	410		5
CAHILL REVOCABLE TRUST	418-003/		64.0	1,030		11
CAHILL REVOCABLE TRUST	418-004/		36.0	570		6
CAHILL REVOCABLE TRUST	419-02/		150.0	3,000		33
CAHILL REVOCABLE TRUST	419-03.1/		9.2	240		3
CAMBIAR REVOCABLE TRUST	139-26 & 36/WF,CW LOTS,BLDGS	0.2		313,860	44	3,478
CAMPBELL, BRUCE M.	102-006/HLS LOT S74 VR, BLDG	0.2		24,300	0	269
CANFIELD, JOSEPH T. & SHARIN	421-01/GRAY LOT 1, BLDG	7.1		361,240	0	4,003
CANTLIN, CYNTHIA JEAN	138-21/WF,GL LOT,BLDG	0.2		252,760	35	2,801
CAPELLE FAMILY TRUST,	139-46/WF,PRSLR LOT 17,BLDGS	2.7		809,390	113	8,968
CAPRIGLIONE, ANTOINETTA M	120-29/HLA LOT 12,BLDG	1.1		265,370	0	2,940
CARDILLO, PETER J & MELBA B	117-07/HLD LOT 35	0.5		174,730	0	1,936

TOWN OF STODDARD VALUATION AND TAXES 2008

<u>OWNER OF RECORD</u>	<u>TAX MAP # / DESCRIPTION</u>	<u>ACRES</u>	<u>CUR U ACRES</u>	<u>TOTAL VALUE</u>	<u>VLG DIST TAX</u>	<u>NET TAX</u>
CARLISLE, DALE & CAROL	408-02/RT 123 LAND,BLDGS	9.2		304,570	0	3,375
CARLISLE, DENNIS WAYNE &	128-11/KSLOT,BLDGS	5.3		205,300	0	2,025
CARLISLE, DENNIS WAYNE &	410-11/	4.6		40,470	0	448
CARLISLE RESTORATION	421-112/RT9 LAND	57.0		1,526,850	0	16,917
CARLOTTO REALTY TRUST	101-049/WF,HLS LOT S29,BLDGS VR	0.6		360,960	0	3,999
CARLSON, WILLIAM A &	127-37/WF,AND RD LOT, BLDGS	0.4		327,680	0	3,631
CARMICHAEL, GARY & PAULA	102-054/WF, MER LOT 1 VR	6.0		206,800	0	2,291
CARR ISLAND REAL ESTATE	113-39/WF, CARR ISLAND, BLDGS	1.7		243,590	0	2,699
CARRAS, PETER J & DEBRA A	126-71/WF, HLD LOT, BLDGS	0.7		260,800	0	2,890
CARROLL, DAVID & DIANE	126-18/RT 123 LOT, BLDG	0.4		140,090	0	1,552
CARROLL, ROSALLA M.	421-092/STAPLES LOT 2	9.5		186,930	0	2,071
CARUSO, JAMES J. & MARIE F.	124-02 & 32/WF,LSU LOT 21, BLDG	0.4		319,020	0	3,535
CASS, SHARIL L.	422-02.14/RT 9 LAND	2.0		184,820		2,048
CASTOR, MARILYN N.	415-20/WF, CP LOT, BLDGS	0.4		196,730	0	2,180
CASWELL, DAVID A, TRUSTEE	107-07/HLD LOT 210	2.0		34,000	0	377
CASWELL, DAVID A, TRUSTEE	119-23/WF, HLD LOT 25, BLDG	0.8		376,050	0	4,167
CAVALLERO, RICHARD & LYNN	126-18/RT 123 LOT, BLDG	0.0		27,000	0	299
CAVALLERO, RICHARD & LYNN	105-41/WF, PC LOT, BLDGS	1.6		426,300	0	4,723
CECE, ELIZABETH J; CECE,	131-15/WF, IP LOT, BLDGS	2.0		414,330	0	4,591
CERBONE, MATTHEW B. &	422-15.1/RT 9 LAND, BLDGS, MH	4.0	24.0	214,630	0	2,378
CHAGNON, NANCY G &	115-81/HLD LOT 109, BLDGS	1.1		117,030	0	1,297
CHAGNON, THOMAS SR &	115-68/HLD LOTS 107,110,117 TO 120	6.0		198,270		2,197
CHAMBERLAIN, MARILYN	116-26 & 27/HLD LOTS 70,71, BLDGS	3.7		166,870	0	1,849
CHAMBERLAIN REVOCABLE	118-33/SLE LOT 6, BLDG	0.9		192,020	0	2,128
CHAMBERLAIN REVOCABLE	414-21/MSR LAND, BLDGS	53.0		272,050	0	3,014
CHAMPNEY, ALAN M. &	123-11/WHTY LOT 55, BLDGS	14.6		213,180	0	2,112
CHAMPNEY, JAMES E, JR &	422-04.1/CHMPY LOT 1, BLDGS	2.5		165,330	0	1,832
CHAMPNEY, RONALD E & AMY	422-04.3/CHMPY LOT 3, BLDGS	3.9		207,080	0	2,294
CHANDLER, CHARLES	420-162/RTS 9/123 LOT, BLDGS	2.4		237,850	0	2,385
CHANDLER, CHARLES	420-17.01/RTE 9	0.1		12,800	0	142
CHANIS, GREGORY &	133-17/WF,TFD LOT D7	1.1		154,620	0	1,713
CHAPMAN, LEONA E & BURNO,	125-10/SHR LOT, BLDGS	1.3		218,560	0	2,422
CHAPPELL, JULIE A.	121-15/FRMN LOT A, BLDG	0.8		201,010	0	2,227
CHARLANT BUILDERS, LLC	106-05/HLD LOT 317	2.6		35,200	0	390
CHARLANT BUILDERS, LLC	116-21/HLD LOT 99	1.6		26,800	0	297
CHARLANTINI, RICHARD B &	116-22/HLD LOT 98	1.6		26,800	0	297
CHARLANTINI, RICHARD &	107-12/HLD LOT 303	7.6		45,200	0	501
CHARTIER, JAMES & TERRY	111-35/HLD LOT 142	2.1		32,600	0	361
CHASE REVOC. TST % WM &	122-04/WHTY LOT 54B	0.4		28,680	0	318
CHICK, EDWARD G. &	131-07/RT 123 LOT, BLDG	0.8		110,490	0	1,224
CHICONE, GEORGE F.	101-057 & 058/WF, HLS S37,S38, BLDG VR	0.6		290,820	0	3,222
CHRISTIE, BARBARA A	113-13/WF, W&H LOT 4, BLDG	0.4		291,670	0	3,232

TOWN OF STODDARD VALUATION AND TAXES 2008

<u>OWNER OF RECORD</u>	<u>TAX MAP # / DESCRIPTION</u>	<u>ACRES</u>	<u>CUR U ACRES</u>	<u>TOTAL VALUE</u>	<u>VLG DIST TAX</u>	<u>NET TAX</u>
CHRISTIE, BARBARA A	113-18/WF,CARR LOT 7	0.9		213,030	0	2,360
CIAFONE, JUDITH	114-09/WF,B&E LOT 7,BLDG	2.1		730,230	0	8,091
CIRIELLO, JOHN L. & MARY	121-10/WF,FRM N LOT 6,BLDG	0.4		407,050	0	4,510
CITY GATE RETAIL	126-53/"MILL VILLAGE STORE"	0.7		247,980	0	2,748
CLARK, CHARLES P.	134-40/WF,JP LOT,BLDG	0.2		154,320	0	1,710
CLARK, DENNIS	134-08 /TFD LOTS J7 TO J11	2.0		35,020	0	388
CLARK, DENNIS A, JR.	134-01.2/ONEIL WOODLOT,BLDG	14.5		188,110	0	2,084
CLARK, DENNIS A. SR & CAROL	131-09/W/S RTE 123, BLDG	2.0	42.0	201,940	0	2,237
CLARK, DENNIS & CAROL	131-10/RT 123 LOT		0.4	40	0	0
CLARK, JOHN A & PAULINE W	408-25/RT 123 LAND,BLDG	16.0		92,230	0	1,022
CLARK, JOHN R. & LINDA E.	114-15/SHR LOT,BLDGS	2.3		216,410	0	2,398
CLARK, LEWIS A & JEAN B	130-07/OFR LOT, BLDG	0.5		30,180	0	334
CLARK, LEWIS A & JEAN B	130-08/OFR LOT	3.3		22,100	0	245
CLARK, LEWIS A & JEAN B	130-13/WF,RT 123 LAND	10.4		44,140	0	489
CLARK, LEWIS A & JEAN B	130-14/RT 123 LOT,BLDGS	2.4		189,240	0	1,847
CLARK, LEWIS A & JEAN B	130-15/RT 123 LOT	4.3		41,600	0	461
CLARK, PATRICIA E	134-41/WF,JP LOT,BLDG	0.3		244,100	0	2,705
CLARK, WAYNE C & SUSAN D	113-35/WF,CARR LOT 10,BLDGS	0.4		287,310	0	3,183
CLENNEY ESTATE % PAMELA	418-028/MLE LOT 5BIU3	0.1		220	0	2
CLEVELAND REVOCABLE	113-57/LTBY LOT L4, BLDG	0.7		132,620	0	1,469
CLIFFORD, TIMOTHY M	418-022/MLE LOT 12B7U3	0.2		1,430	1	16
CLINE, JOSHUA H. & VERNA	419-07.22/CLNE LOT 1, BLDG	2.4		260,500	0	2,886
CLINE, MARGARET B.,	419-07.21/TARBOX RD LAND,BLDGS	2.0	31.8	205,510	0	2,277
CLOGSTON, ROBERT & DEBBIE	102-023/HLS LOT S89,BLDG	0.2		52,430	0	581
CLOGSTON, ROBERT & DEBBIE	102-024 & 025/HLS LOT S90,S91 VR	0.5		30,160	0	334
CODMAN, EDWARD W	420-03.1/CNTY RD LAND, BLDGS	12.7		169,930	0	1,883
CODNER, CHERYL A.	108-03/HLD LOT 292, BLDG	1.6		68,680	0	761
CODNER, CHERYL A	108-04/HLD LOT 291	1.6		25,200	0	279
COFFEE, DOROTHY HAGERTY	109-05/HLD LOT 264	1.7		33,400	0	370
COFFEE, DOROTHY HAGERTY	109-06/HLD LOT 265	1.5		33,000	0	366
COFFEE, DOROTHY HAGERTY	109-07/HLD LOT 266	1.8		33,600	0	372
COHEN, SUSAN M & TOD ALAN	103-11/WF,HLS LOT S804	0.4		67,410	0	747
COHN, BARBARA L.	119-21/WF,JLD LOT 27	0.5		130,060	0	1,441
COHN, BARBARA L.	119-22/WF,JLD LOT 26,BLDGS	0.5		311,620	0	3,453
COLE, EDWARD C & JOANNE C	104-28/WF,CARR LOT 9,BLDGS	0.4		321,020	0	3,557
COLEMAN, TIMOTHY G	108-22/HLD LOT 250,BLDG	1.8		194,740	0	2,158
COLLIER, ROBERT J & LILLIAM	102-089/WF,HLS LOT S217,BLDGS	0.3		276,260	0	3,061
COLLIER, STEPHEN M	418-095/HLE LOT 18B3U2,CAMP	0.2		41,970	0	465
COLLINI, NOAH T. & KELLY A.	110-10/HLD LOT 285	2.2		245,330	0	2,718
CONGDON, WILLIAM S. & JUNE	114-04/WF,TLMN LOT 2,BLDG	2.0		471,680	0	5,226
CONGDON, WILLIAM S & JUNE;	114-05/WF,TLMN LOT 1,BLDGS	1.8		417,460	0	4,625
CONGREVE, WENDY ETAL	119-43/WF,PENNINSULA	0.6		94,290		1,045

TOWN OF STODDARD VALUATION AND TAXES 2008

<u>OWNER OF RECORD</u>	<u>TAX MAP # / DESCRIPTION</u>	<u>ACRES</u>	<u>CUR U ACRES</u>	<u>TOTAL VALUE</u>	<u>VLG DIST TAX</u>	<u>NET TAX</u>
CONGREVE, WILLIAM & JEAN W	119-42/WF,CNGRVE LOT 1,BLDGS	3.0		416,450	0	4,614
CONKLIN, DWIGHT E.	119-40/WF,WHY LOT 17,BLDGS	0.3		227,510	0	2,521
CONNELLY, WALTER W &	108-19/HLD LOT 252 & 253, BLDG	5.4		236,600	0	2,622
CONNOLLY REVOCABLE TRUST	126-45/ZR LOT	0.3		27,840	0	308
CONNOLLY REVOCABLE TRUST	126-50/WF,ZR LOT,BLDGS	0.4		310,040	0	3,435
COOK, VERA M	132-13/WF,IP LOT,BLDG	0.6		219,080	0	2,427
COPELAND, LAWRENCE M. &	115-76/SLE LOT 39 & 40, BLDG	1.0		125,990	0	1,146
CORDNER, KENNETH, JR &	113-60/LTBY LOT L1,BLDG	0.4		142,380	0	1,578
CORRIEVEAU, WARREN PETER	119-20/WF,JLD LOT 27A	0.3		116,060	0	1,286
COSKER, JOHN	411-04/MSR LAND, BLDGS	20.0		266,200	0	2,949
COSKER, JOHN	411-10/		1.7	20		0
COSKER, RYAN T.	135-20/RT 123 LOT,BLDGS	0.2		108,740	0	1,205
COSKER, RYAN T.	135-21/LOT OFF RT 123	0.2		300	0	3
COSTA, AARON L & JENNIFER	126-19/RT 123 LOT,BLDGS	1.2		213,990	0	2,371
COSTIN, CLAIRE S	139-30 & 32/WF,ARKWD LOTS,BLDGS	3.1		555,910	78	6,159
COTTER, BERNARD P & AGNES	133-07/WF,TFD LOTS C2,C3,BLDGS	0.6		287,710	0	3,188
COTTER, TIMOTHY J &	110-38/HLD LOT 59	2.7		35,400	0	392
COURTEMANCHE, ROGER L &	415-28/WF,CP LOT, BLDG	0.6		76,920	0	852
COURTNEY, JOHN & MARIA	105-32 & 33/WF,HL LOTS,BLDGS	0.5		282,220	0	3,127
COYNE, JOHN D. & COHEN,	103-13/WF,HL LOT, BLDGS	0.3		197,440	0	2,188
CRAIG, NANCY E. & EDWARD K.	137-10/WF,RT 9,GL LOT,BLDGS	0.1		211,320	30	2,341
CREWSON, WALTER F.J. &	139-16 & 17/CW LOTS,BLDGS	0.3		326,070	46	3,613
CRIFIASI, JOSEPH & STORMS,	414-07.5/CPW LOT 5,BLDG	5.1		280,180	0	3,104
CRISMAN, EDWARD & JANENE	424-29/ARKWD LOT 16, BLDGS	4.1		276,110	39	3,059
CRISMAN, PATRICIA D	424-24/ATEN RD LOT, BLDGS	6.2		246,230	34	2,728
CROAN, PETER B & BIBEAU,	102-063 & 064/WF,HLS S243,242,BLDGS	0.3		295,510	0	3,274
CROSS, MIRLE C	411-12.12/OAR LAND, BLDG	18.7		99,460	0	1,102
CROSS, MIRLE C	422-12.1/RT 9/JUNIPER LAND		18.2	1,420		16
CROTEAU, DOUGLAS &	117-08/HLD LOT 42	1.4		28,000	0	310
CROTEAU, DOUGLAS &	119-03/HLD LOT 39	1.8		33,600	0	372
CROTEAU, DOUGLAS P. ETAL	115-29/HLD LOT	0.5		22,640	0	251
CROWELL, JOSEPH E & JANE C	102-056/WF,MER LOT 3,BLDG VR	1.0		373,460	0	4,138
CURNUTTE, JAMES R & SANDRA	118-03/WHY LOT 46,BLDG	1.1		240,250	0	2,412
CURRAN, JAMES M & NANCY M	101-039/HLS LOT S19 VR, BLDG	0.2		39,240	0	435
CURRAN, JAMES M. & NANCY M	101-053/WF,HLS LOT S33,BLDG VR	0.2		344,000	0	3,812
CURRIE, ALEXIA F	116-30/HLD LOT 94	2.0		27,600	0	306
CURRIER, ANN T.	137-03-B/WF, RT 9 GL LOT,BLDG 1/2 int	0.0		36,980	5	410
CURTIS, LAWRENCE R &	107-17/HLD LOT 148, BLDG	1.4		154,900	0	1,716
CUSHING, KAREN A.	120-01.1/EATON TRK B,BLDGS	3.0		195,090	0	2,162
CUSHNA, BRUCE R &	410-01 & 02.2/CPR LOT	38.7		81,320	0	901
CUSHNA, BRUCE R &	410-03/CPR LOT	3.4		32,760	0	363
CUSHNA, BRUCE R &	415-15/KNIGHT RD LOT, BLDG	2.1		136,630	0	1,514

TOWN OF STODDARD VALUATION AND TAXES 2008

<u>OWNER OF RECORD</u>	<u>TAX MAP # / DESCRIPTION</u>	<u>ACRES</u>	<u>CUR U ACRES</u>	<u>TOTAL VALUE</u>	<u>VLG DIST TAX</u>	<u>NET TAX</u>
CUSHNA, BRUCE R &	415-16.7 / WF,CPLOT	3.3		56,330	0	624
CYR, GERALD P. & CATHERINE	101-046 / WF,HLS LOT S26,BLDG VR	0.1		233,430	0	2,586
DAHLING, ALBERT C	121-22.8 / WF,FRELOT 13,BLDGS	1.6		293,780	0	3,255
DAMATO, MARY ANN	118-19 / WHTY LOT 31,BLDGS	1.4		66,360	0	735
DANIELS, ROBERT L. & NANCY	107-09 / HLD LOT 300, BLDG	9.7		203,020	0	2,249
DARDANI, NOEL H.	139-52 & 53 / WF,PRSLR,LTS 10,11	1.0		121,230	17	1,343
DAUPHIN, PAUL G. & CHERYL	115-56 / WF,SLE LOT 41,BLDG	0.4		437,870	0	4,852
DAVENPORT, GEORGE F & LISA	116-03 / SLE LOT 314 & 315	3.3		224,740	0	2,490
DAVIES, DWAYNE R. ETAL	131-26 / MRDGH LOT 16,BLDGS	0.5		92,260	0	1,022
DAVIS, JAMES H & SANDRA C,	122-27 / WF,WHITY LOT 2,BLDGS	1.4		340,610	0	3,774
DAVIS, JEFFERY A. & DAVIS,	138-19.20 / WF,GL ACCESS LOT,BLDG,NSR	0.2		289,720	41	3,210
DAVIS, JEFFERY A & DAVIS,	138-40,41 & 42 / GL LOTS	0.6		30,140		334
DAVIS, JOHN R	139-21 / CW LOT,BLDGS	0.2		230,260	32	2,301
DAVIS, ROBERTA R.	102-059 / WF,HLS LOT S247,BLDG	0.3		311,950	0	3,456
DAVIS, THOMAS A.	115-23 / SLE LOT 19	0.5		184,450	0	2,044
DEANGELIS, EDSON R.	139-24,25,37,38 / WF,CW LOTS,BLDGS	0.4		293,020	41	3,247
DELUDE FAMILY REVOCABLE	421-16 / BBR LAND,		77.0	2,950	0	33
DELUDE FAMILY REVOCABLE	421-25 / BBR LAND		33.0	990		11
DEMASI, ANDREW & GAIL	424-35 / ARKWD LOT 12, BLDGS	6.4		558,620	78	6,190
DEMASI, ANDREW J. & GAIL K.	418-006 / MLE LOT 10B4U1	0.1		1,130	0	13
DEMASI, ANDREW J & GAIL K	418-007 / MLE LOT 11B4U1	0.1		1,710	0	19
DEMASI, ANDREW J & GAIL K	418-012 / MLE LOT 16B4U1,BLDG	0.2		11,080		123
DEMASI, ANDREW J & GAIL K	418-014 / MLE LOT 9B6U1	0.1		1,280	0	14
DEMASI, ANDREW J & GAIL K	418-015 / MLE LOT 10B6U1	0.1		1,280	0	14
DEMEOLA, WILLIAM &	127-08 & 09 / ANDRD LOT,BLDGS	0.8		191,530	0	2,122
DEMERS, DAVID C & MARCIA R	416-01 / BACKLAND	27.0		21,700	0	240
DER MANOUELIAN ESTATE	421-17 / BACKLAND, BLDGS	120.0		237,880	0	2,636
DERBY, TROY M & TRACI L	420-03.2 / CNTY RD LAND, BLDGS	2.2		174,930	0	1,938
DESISTO, MICHELINA &	119-10 / HLD LOT 85,BLDGS	1.3		140,560	0	1,557
DESROSNIERS, REED B. &	139-12 & 13 / CW LOTS,BLDGS	0.3		337,200	47	3,736
DEVEAU, ALBERT R. & DORIS I	418-107 / MLE LOT 7B3U2	0.2		1,430	0	16
DI SCALA, KAREN L	132-11A / WF,JP LOT,BLDG 1/2 INT	1.2		100,940	0	1,118
DI SCALA, MICHAEL L.	132-11B / WF,JP LOT, BLDG, 1/2 INT	115.0		100,940	0	1,118
DICORCIA REVOCABLE TRUST,	112-06 / HLD LOT 325, BLDG	1.2		231,680	0	2,567
DIDONATO, JAMES A &	137-25 / BRK WF,SBR LOT,BLDGS	0.1		211,900	30	2,348
DILLANT CORNER, LLC	416-08 / BACKLAND	2.1		4,200	0	47
DILUZIO, CHARLES N &	415-34,34.1,35 / WF,CP LOT,BLDG	1.9		300,810	0	3,333
DIONNE, PAUL J & PAMELA R	108-17 / HLD LOT 255,BLDGS	3.2		182,600	0	2,023
DOBSON, THOMAS W. II & JEAN	137-31 / SBR LOT,BLDG	0.2		178,430	25	1,977
DOHERTY, RICHARD J.	111-10 / SLE LOT 153	1.0		25,920	0	287
DOMPIERRE, GAETAN J &	422-15 / RT 9 LAND, BLDGS	22.0		156,130	0	1,730
DONNELLY, THOMAS E. ETAL	112-05 / WF HLD LOT 324	1.9		506,240	0	5,609

TOWN OF STODDARD VALUATION AND TAXES 2008

<u>OWNER OF RECORD</u>	<u>TAX MAP # / DESCRIPTION</u>	<u>ACRES</u>	<u>CUR U ACRES</u>	<u>TOTAL VALUE</u>	<u>VLG DIST TAX</u>	<u>NET TAX</u>
DONOVAN, MELISSA B	114-12/SHR LOT,BLDG	1.8		223,960	0	2,481
DOTSON, EVELYN L.	129-143/RT 123 LOT,BLDG	3.7		247,650		2,744
DOUGAL, WALTER A., TRUSTEE	114-02/WF,HLD LOT,BLDG	4.5		507,460	0	5,623
DOUGENECK, BARBARA A	119-28/HLD LOT 85A	0.6		23,220	0	257
DOUGENECK, BARBARA A.	119-30/WF,JLD LOT 19,BLDGS	0.6		390,280	0	4,324
DOUGENECK, BARBARA A.	119-32/HLD LOT 85B	0.7		26,600	0	295
DOWNS, JOHN S	112-13/WF,HLD LOT 329,BLDGS	1.0		386,390	0	4,281
DOYLE, THOMAS R	421-13/RT 123/BBR LOT,MH,SHEDS	1.4		81,400	0	902
DOYON, MICHAEL M & TIFFANY	108-13/HLD LOT 273	2.1		205,600	0	2,278
DRAMPFERT, PAUL E	116-20/HLD LOT 100	1.8		27,200	0	301
DRESCHER, DONALD	421-31/BACKLAND OFF 123	7.8		11,800	0	131
DRISCOLL, FRANCIS J JR &	137-74/OFF NSR LOT,BLDGS	0.3		150,510	21	1,668
DRISCOLL, LINDA & CLYDE E	114-23/GORE LOT 5, BLDGS	2.5	11.0	245,080	0	2,715
DRIVER, JOHN J	110-08/HLD LOT 286	1.6		33,200	0	368
DUBE, RONALD R & JOYCE	101-006 & 007/HLS LOTS 112,S113,BLDS VR	0.9		235,180	0	2,606
DUBE, RONALD R & JOYCE	101-012/HLS LAND VR	3.3	42.8	145,040	0	1,607
DUGAN, NORBERT L & DORIS E.	421-21/BACKLAND OFF BBR	31.0		46,800	0	519
DUGGAN, JONATHAN O &	107-25/HLD LOT 213	1.2		203,800	0	2,258
DUHAMEL, CLAUDETTE E.	422-22/RT 9 LAND		483.0	41,730	0	462
DUMAINE 2004 REVOCABLE	139-46.1 /WF,PRSLR,LOT17,BLDG	0.9		433,610	61	4,804
DUMOULIN, PETER A &	122-13/WHY LOT,BLDGS	0.2		103,210	0	1,144
DUMOULIN, WILLIAM H & ROSE	118-07/WHY LOT 54A,BLDGS	0.8		72,820	0	807
DURAL, BRUCE T & SUSAN J	107-10/HLD LOT 301	5.6		41,200	0	456
DURAND, EDWARD A &	125-22/SHR LOT,BLDGS	1.1		35,350	0	392
DURAND, NOREEN J	135-19/RT 123 LOT,BLDGS	0.2		106,190	0	1,177
DURAND, RAYMOND V. &	135-17/RT 123 LOT,BLDGS	0.4		71,250	0	789
DURHAM, DENISE J. ETAL	131-12/RT 123 LOT,BLDG	0.5		104,220	0	1,155
DURWARD, KATHLEEN R &	125-23/SHR LOT	0.9		17,020	0	189
DWYER, DAVID & ALINE	118-08/WHY LOT 19&25, BLDGS	2.6		106,060	0	1,175
DWYER, DAVID & ALINE ETAL	118-06A/WHY LOT 53	0.3		8,750	0	97
DWYER, MAURICE F & JANICE G	131-02 /WF,DB LOT,BLDGS	0.7		175,940	0	1,949
EADES, ROBERT A	138-09/WF,GL LOT,BLDGS	1.0		370,800	52	4,108
EASTMAN, MARY L	408-04/RT 123 LOT,BLDGS	4.2		170,260	0	1,636
EATON, DIANA P., TRUSTEE	132-02/WF,IP LOT,BLDGS	3.8		84,400	0	935
EATON, DIANA P., TRUSTEE	132-07/IP LOT	1.1		31,170		345
EATON, MARY L.	125-24/SHR LOT	4.2		44,400	0	492
EATON, MARY L	126-52/WF,SHR LOT,BLDGS	1.7		279,290	0	2,845
EDSON, PHILIP L & LOUISE M	131-16.1/RT 123 LOT	0.8		2,450	0	27
EDSON, PHILIP L & LOUISE M	131-17 & 18/MRDGH LOT 1,2	1.7		4,920	0	55
EDSON, PHILIP L & LOUISE M	131-22 & 23/MRDGH LOTS 5,6,BLDGS	0.8		73,200	0	-104
EDSON, PHILIP L & LOUISE M	131-24/WF,MRDGH LOT 6B	1.1		9,790	0	108
ELLIOTT, ALISON L & NATHAN J	408-21.3/MRDGH LOT 3, BLDG	2.1		165,010	0	1,828

TOWN OF STODDARD VALUATION AND TAXES 2008

<u>OWNER OF RECORD</u>	<u>TAX MAP # / DESCRIPTION</u>	<u>ACRES</u>	<u>CUR U ACRES</u>	<u>TOTAL VALUE</u>	<u>VLG DIST TAX</u>	<u>NET TAX</u>
ELLIOTT, JAMES A. & CANDACE	408-212/RT 123 LOT	5.1		43,010	0	477
ELLIOTT, RANDY	408-21.1/MRDHG LOT 1, BLDG	5.0		148,010	0	1,640
ELLIS, DANIEL M & KATHLEEN	128-06/RT 123 LOT,BLDGS	1.0		220,310	0	2,441
ELLIS, WALTER E	420-29/RT 123 LOT, BLDG	1.1		133,160	0	1,475
EMBREY 2008 TRUST, EMILY E	139-14 & 15 /CW LOTS,BLDGS	0.3		227,990	32	2,526
EMBREY 2008 TRUST, EMILY E	424-19/ARKWD LOT 2	28.4		79,540	11	881
EMERSON, RANDALL S & ANNE	127-48 /WF,AND RD LOT,BLDGS	0.4		297,820	0	3,300
ENGLISH, MICHAEL S. ETAL	115-31 /HLD LOT 73	1.3		121,820	0	1,350
ENGLUND, ROBERT J. &	139-47 /WF,PRSR LOT 16,BLDG	1.6		623,240	87	6,905
ENZLER, JULIE	139-35 /WF,GL ACCESS	0.0		14,500	2	161
ENZLER, JULIE	424-10 /ARKWD LOT 9	5.1		43,200	6	479
ENZLER, JULIE	424-20 /ARKWD LOT, BLDG	9.5		320,760	45	3,554
ENZLER, JULIE	424-23 /ARKWD LOT 1	3.2		376,370	53	4,170
ERLER, JOEL F, NOREEN & JON F	101-052 /WF,HLS LOT S32,BLDGS VR	0.3		267,240	0	2,711
EWELS, BARBARA F.	115-52-B /WF,SLE LOT 47, 1/2 INT	0.3		84,140	0	932
EWELS, BARBARA F.	115-53 /WF,SLE LOT 46,BLDGS	0.6		376,210	0	3,918
FABRIZIO, DEAN RYAN &	126-03 /WF,DB LOT,BLDGS	0.4		200,630	0	2,223
FALCONE, CHARLES	414-23 /OFRLAND	5.7		26,900		298
FALCONE, CHARLES J &	108-24 /HLD LOT 248	5.1		40,200	0	445
FALCONE, CHARLES J &	403-01 /LAND-COPELAND RD	136.0		93,400	0	1,035
FARINA, JOCELYN F. ETAL	135-41 TO 43-A /TFD LOTS (1/9 INT)	0.1		4,020	0	45
FARINA, JOCELYN F. ETAL	135-49-A /BEACH (1/9 INT)	0.1		14,540	0	161
FARINA, JOCELYN F. ETAL	135-50 /WF,TFD LOT L4,BLDG	0.2		176,250	0	1,953
FARRELL, SHAUN & MARGARET	102-012 & 013 /HLS LOT S79A, S79 VR	0.8		33,080	0	367
FARRELL, SHAUN & MARGARET	102-039 /HLS LOT S81 VR	0.2		22,330	0	247
FARRELL, SHAUN & MARGARET	102-016 & 017 /HLS LOT S83, S84, BLDG	0.3		86,060	0	954
FARRELL, SHAUN R. &	102-014 & 015 /HLS LOT S80, S82 VR	0.5		30,240	0	335
FASCI, MICHAEL A & RITA M	101-056 /WF,HLS LOT S36, BLDG VR	0.3		214,170	0	2,373
FAUCHER, STEVEN & JODI	115-79 /HLD LOT 111	1.1		29,000	0	321
FAULKNER, ANNE H & KING,	417-05 /BOWLDER RD		13.0	1,510		17
FAULKNER, ANNE H & KING,	417-08 /BOWLDER RD		5.3	620		7
FAULKNER, ANNE H & KING,	417-09 /BOWLDER RD LD, BLDGS	2.0	412.0	495,910	0	5,495
FAULKNER, CHARLES &	410-06-A /ANDORRA BLDG	0.0		161,000		1,784
FAULKNER, H. KIMBALL	410-06-C /CAMP ANDORRA LD(card 1)			72,860	0	807
FAULKNER, HENRY & KATE	410-09-A /DUSSALT HSE B/O(card 2)			196,260	0	2,175
FAULKNER REVOCABLE	410-10 /W/S KINGS ST LAND		101.0	10,740	0	119
FAULKNER REVOCABLE	414-04 /CPR LOT	4.0		35,750	0	396
FAULKNER REVOCABLE	414-05 /CPR LOT	0.9		28,930	0	321
FAULKNER, ROSEMARY	410-09-B /PRATT HSE,ANDORRA LD			132,060	0	1,463
FEE, ROBERT A. & SHELLY L.	123-04 /WHY LOT 43,BLDGS	2.1		172,140	0	1,907
FELPO, FRANCES	111-04 /HLD LOT 219	1.2		32,400	0	359
FELPO, FRANCES	111-05 /HLD LOT 220	1.4		32,800	0	363

TOWN OF STODDARD VALUATION AND TAXES 2008

<u>OWNER OF RECORD</u>	<u>TAX MAP # / DESCRIPTION</u>	<u>ACRES</u>	<u>CUR U ACRES</u>	<u>TOTAL VALUE</u>	<u>VLG DIST TAX</u>	<u>NET TAX</u>
FELTUS, CARROLL M	104-12/WF,HL LOT, BLDGS	2.4		227,680	0	2,523
FENTON, PHILLIP & TONI	125-25/SHR LOT, BLDG	1.0		125,370	0	1,389
FERNER, DAVID R & BETTY	116-32/HLD LOT 92, BLDG	2.1		124,580	0	1,380
FERNWOOD ROAD PROP.	120-20/WF, HLA ISLAND	0.1		8,500	0	94
FIASCONARO, GEORGE &	107-02/HLD LOT 246	2.9		35,800	0	397
FINCH, FREDERIC E & CALLA M	136-09/WF, TFD LOT M4, BLDGS	0.5		237,000	0	2,626
FIONDELLA, PAUL	113-09/WF, W&H LOT 1&2, BLDGS	0.5		340,660	0	3,775
FIONDELLA, PAUL	404-03/DODGE LAND, BLDG	2.0	28.0	18,740	0	208
FISH, JILL E	421-28/RT 123 LAND, BLDGS	2.2	36.0	179,550	0	1,989
FISHER, ALAN B & CHRISTINE A	118-29/HLD LOT 2, BLDGS	3.0		278,220	0	3,083
FITZPATRICK, MARY E	424-25/ATEN RD LOT, BLDG	20.3		142,650	20	1,581
FLANAGAN, HARRY G. III &	137-13/WF, GL ACCESS LOT	0.0		21,850	3	242
FLANAGAN, HARRY G III &	137-84/RT 9 LOT	0.5		30,160	4	334
FLANAGAN, ROBERT JR. &	415-16.1/WF, CGCP LOT 1, BLDG	2.0		346,160	0	3,835
FLANAGAN, WILLIAM L. & LISA	122-32 /WF, LOT 27,28, BLDGS	0.9		234,300	0	2,596
FLEMING, CHRISTINE	414-22/MILL RD LOT, BLDG	4.5		249,140	0	2,760
FLEMING, MICHAEL	107-23/HLD LOT 215, BLDG	1.3		140,820	0	1,560
FLEMING, MICHAEL	107-24/HLD LOT 214	1.0		32,000	0	355
FLEMING, MICHAEL	111-01/HLD LOT 216	2.6		28,960	0	321
FLEMMING, DONALD N	133-14-A /1/2 INT WF, TFD LOT D4, BLDG	0.2		175,480	0	1,944
FLEMMING, PAULA K.	133-14-B /1/2 INT WF, TFD LOT D4, BLDG	0.2		175,480		1,944
FLETCHER, LAURA	417-10/BOWLER RD LOT, BLDGS	2.7		155,260	0	1,720
FLINK, HELEN ESTATE, %	128-14/RT 123 LOT, BLDGS	2.0		244,740	0	2,712
FLINK, HELEN ESTATE, %	415-27/WF, CP LOT	0.4		82,600	0	915
FONTAINE, JEAN M	137-33/SBR LOT, BLDGS	0.2		193,870	27	1,898
FOOTE, DANA K., JR.	110-25/HLD LOT 63, BLDG	2.0		35,340	0	392
FORCIER, THOMAS J. & LUCILLE	111-12/HLD LOT 50, 233, 234 & BLDGS	8.3		191,020	0	2,117
FORD, BRIAN & DEBORAH J	137-88/RT 9 LOT, BLDGS	2.5		197,180	0	2,185
FORREST, GERALD R & PHYLLIS	118-10/WF, WHTY LOT 20, BLDG	1.1		242,900	0	2,691
FORREST, GERALD R & PHYLLIS	124-06/FRST TRK II, FND	1.6		47,280	0	524
FORREST, GERALD R & PHYLLIS	124-12/WF, LSU LOT 7, BLDG	0.3		258,620	0	2,866
FORSYTH, WILLIAM G & JOAN	133-08/WF, TFD LOT C4, BLDG	0.5		249,140	0	2,760
FORTIER, ROY	105-44/SHR LOT, BLDGS	0.7		198,690	0	2,201
FOSBERRY, CHARLES F & LEIGH	126-39/SHR LOT, BLDGS	0.5		214,870	0	2,381
FRANCIS, TIMOTHY P	115-22/SLE LOT 18	0.4		24,440	0	271
FRAULINI, BARBARA G &	122-16/WF, WHTY LOT 13, BLDGS	0.7		339,580	0	3,763
FRECHETTE, DAVID K &	138-14 & 45/WF, GL LOT & LAND, BLDGS	11.7		622,170	87	6,894
FRECHETTE, HENRY M. JR	138-15-18 /WF, GL LOTS & LAND, BLDGS	0.6		467,980	66	5,185
FRECHETTE, HENRY M. JR	138-43 & 44/ GL LOTS	4.8		49,740		551
FREDRICKSEN, ARTHUR E &	115-61 /WF, HLD 33,34, 120A, BLDGS	1.0		416,660	0	4,617
FRESE, BETSY & LINDSAY	125-14/WF, WLKR RD LOT, BLDG	0.9		287,760	0	2,938
FULLER, WAYNE & CARRIE	420-18/OKCR LAND, BLDGS	0.7	10.0	191,700	0	2,124

TOWN OF STODDARD VALUATION AND TAXES 2008

<u>OWNER OF RECORD</u>	<u>TAX MAP # / DESCRIPTION</u>	<u>ACRES</u>	<u>CUR U ACRES</u>	<u>TOTAL VALUE</u>	<u>VLG DIST TAX</u>	<u>NET TAX</u>
FULLING, LESTER F & ROSE M	101-001/HLS LOTS107 VR	0.7		31,360	0	347
FULLING, LESTER F & ROSE M	101-077 & 078 / WF,HLS S56,S57,BLDG VR	0.3		265,100	0	2,937
FYFE, BRADFORD S.	110-07/HLD LOT287	1.0		30,400	0	337
GAGNON, GLENN P & LAURA M	106-15/HLD LOT 305,BLDG	3.8		201,250	0	2,230
GAGNON REVOCABLE TRUST,	121-18/FRM LOT D, BLDG	0.8		152,720	0	1,692
GALBREATH, GERALD D. &	135-41 TO-43-B /TFD LOTS (29 INT)	0.3		8,040	0	89
GALBREATH, GERALD D. &	135-49-B /IP BEACH (29 INT)	0.2		29,090	0	322
GALBREATH, GERALD D. &	135-55 & 57 /TFD LOTS L10,L13,SHED	0.4		22,870	0	253
GALBREATH, GERALD D. &	135-56/ WF,TFD LOT L12,BLDG	0.3		104,750	0	1,161
GALEY, HELEN F	408-16/ QUEEN ST LAND,BLDGS	96.1		256,030	0	2,837
GALLANT, PATRICIA-ANN	101-044 & 045 / WF,HLS S24,S25,BLDGS VR	0.3		268,550	0	2,976
GALLUP & HALL% Laurie	401-02/LAND OFF QUEEN ST	76.1		66,510	0	737
GALLUP, PATRICIA ETAL %	137-76/RT 9 LOTS	1.1		35,200	5	390
GALLUP, PATRICIA ETAL %	137-77 / RT 9 LOTS,BLDGS	0.5		323,900	0	3,589
GALLUP, PATRICIA ETAL %	137-78 /NSR, BLDGS	1.3		164,400	0	1,822
GALLUP, PATRICIA % Laurie	137-82/RT 9 LOT	0.7		31,760	4	352
GALLUP, PATRICIA % Laurie	137-83/RT 9 LOT	1.0		35,000	5	388
GALLUP, PATRICIA % Laurie	137-85 /R9 9 LOT,BLDG	1.0		111,350	16	1,234
GALLUP, PATRICIA % Laurie	137-86/RT 9 LOT	0.8		32,000	4	355
GARIEPY, RICHARD W &	104-14 /WF,CARR LOT	0.2		15,830	0	175
GARIEPY, RICHARD W &	104-15 / WF,CARR 6A/B,5A/B,BLDGS	1.3		446,330	0	4,945
GARNETT, GORDON A & JOAN	137-87/RT 9 LOT,BLDG	2.3		263,970	37	2,675
GARNETT, GORDON A & JOAN	422-12/RT 9 LAND, BLDGS		77.8	4,280	0	47
GARNETT, GORDON A & JOAN	422-122/JUNIPER HILL RD LAND		9.9	770		9
GARNETT, GORDON A. &	137-11 / WF,RT 9,GL LOT,BLDGS	0.1		147,710	21	1,637
GARNETT, GORDON & JOAN	422-123 /DUTTON FARM LND,BLDS	5.3		181,460		2,011
GARNETT, GORDON &	126-02 /WF,DB LOT,BLDGS	0.5		84,320	0	934
GARVIN, ANDREW T & JANICE L	124-23 /WF,LSU LOT 15,BLDG	0.5		268,190	0	2,972
GARZA, EDWARD R.	110-09 /HLD LOT 286A,BLDGS	1.6		229,530	0	2,543
GATES, FAITH & JENNIFER J.	137-30 /SBR LOT,BLDGS	0.1		201,210	28	1,979
GAY, EVELYN R c/o Patricia	113-07 /W&H LOT 9	0.2		23,270	0	258
GAY, EVELYN R c/o Patricia	113-08 /WF,W&H LOT	0.8		170,280	0	1,887
GAY, EVELYN R c/o Patricia	113-11 & 12 /WF,W&H LOT 3,BLDGS	0.3		316,060	0	3,502
GAY, JERROLD R., TRUSTEE	124-03,30 & 31 / WF,LSU LOTS 19,20,BLDG	1.6		392,700	0	4,351
GAY TRUST, LOIS	139-50 & 51 / WF,PRSLR LTS 12,13,BLDGS	1.4		326,940	46	3,622
GAZDA, EDWARD & JULIA	101-102 & 103 / WF,HLS S194,S195,BLDG	0.3		294,870	0	3,267
GAZDA, EDWARD & JULIA	101-107 /HLS LOT W-SA, BLDG	0.4		39,660	0	439
GEDDES, PAUL	408-17 /DOERD LOT,BLDGS	8.3		63,050	0	699
GENDRON, STEVEN W	111-33 /HLD LOT 140	1.7		33,400	0	370
GESICK, ROBERT G	106-10 /HLD LOT 312	4.3		172,980	0	1,917
GETTY, VIVIAN L, STEPHEN E &	104-29 /WF,CARR LOT,BLDGS	0.3		314,740	0	3,487
GIANFERRARI Revocable Trust,	137-38 /SBR LOT,BLDGS	0.2		237,220	33	2,378

TOWN OF STODDARD VALUATION AND TAXES 2008

<u>OWNER OF RECORD</u>	<u>TAX MAP # / DESCRIPTION</u>	<u>ACRES</u>	<u>CUR U ACRES</u>	<u>TOTAL VALUE</u>	<u>VLG DIST TAX</u>	<u>NET TAX</u>
GIBBS, KENNETH JR.	102-032/HLSLOT S98	0.2		23,270	0	258
GIBBS, TIMOTHY	102-033/HLSLOT S99	0.2		23,270	0	258
GILCHREST, PHILIP W, JR	423-14/SOUTHST LOT, BLDG	1.1		5,480	0	61
GILLESPIE, MARY H ESTATE C/O	418-018/MLE LOT 17B3U1	0.1		1,280	1	14
GILMAN, LOUIE E & SHARON	115-24/HLD LOTS 78,79,78A & BLD	5.0		131,190	0	1,454
GILMAN, LOUIE E & SHARON	115-26/HLD LOT 75, BLDGS	1.4		82,580	0	915
GLANCE, MARY	418-035/MLE LOT 10B4U3	0.1		1,310	0	15
GLOERSEN, THOMAS R &	131-14/RT 123 LOT	4.3		196,790	0	2,180
GOBBI, JUDITH M. H.	126-35/OAR LOT, BLDGS	0.6		154,600	0	1,713
GODDARD, RACHEAL E	109-15/HLD LOT 259A	4.5		37,400	0	414
GODFREY, JOSEPH P &	102-080/WF, HLS LOT S226	0.3		98,410	0	1,090
GOODELL, KENNETH	411-11.1/SBA LOT 7, BLDG	8.3		209,760	0	2,324
GOODLIFF, JOHN E & VALERIE	101-040/HLS LOT S20, BLDG VR	0.3		114,670	0	1,271
GORE, BARBARA C	113-01/WF, GORE LOT 2A	0.3		12,130	0	134
GOULART, JOSEPH & DONNA	121-22.5/FRE LOT 16	2.0		45,750	0	507
GOULET FAMILY IRREVOCABLE	122-37/WF, LSU LOT 1, BLDGS	0.4		260,430	0	2,886
GRABARZ, HENRY J & IRIMNA	106-16/WF, HLD LOT 306	3.4		231,470	0	2,565
GRABARZ, HENRY J & IRIMNA	106-14/HLD LOT 308	3.2		34,400	0	381
GRABARZ, HENRY J & IRIMNA	106-17/WF, HLD LOT 307	2.9		423,450	0	4,692
GRADY, LESLIE J & PAUL A	135-41 TO 43-C/TFD LOTS (29 INT)	0.3		8,040	0	89
GRADY, LESLIE J & PAUL A	135-49-C/BEACH (29 INT)	0.0		29,090	0	322
GRADY, LESLIE J & PAUL A	135-58/WF, TFD LOT L16, BLDGS	0.2		121,980	0	1,352
GRADY, LESLIE J & PAUL A	135-59/WF, TFD LOT L15	0.4		21,150	0	234
GRANDPRE', FAMILY	106-02/HLD LOT 319, BLDGS	6.7		244,560	0	2,710
GRANITE LAKE VILLAGE	138-01 / ISLAND IN GRANITE LAKE	1.4		194,030		0
GREEN CROW CORP.	421-18/BACKLAND	5.0		6,200	0	69
GREEN CROW CORP	421-19/BACKLAND OFF BBR	22.3		32,630	0	362
GREEN CROW CORP	422-17/BACKLAND OFF RT 9		257.0	11,720	0	130
GREEN CROW CORP	422-18/BACKLAND OFF RT 9		17.0	270	0	3
GREEN CROW CORP	422-21/TAYLOR-GREEN LAND		47.0	570	0	6
GREEN CROW CORPORATION	422-16/BACKLAND OFF RT 9	13.1		26,200	0	290
GREEN, JEAN R	124-05/FRST TRK 1	0.7		31,920	0	354
GREEN, JEAN R	124-14 / WF, LSU LOT 9, 10A, BLDGS	0.6		319,090	0	3,536
GREEN, SHELLEY J	122-14/WF, WHTY LOT 15	2.2		378,320	0	4,192
GREENFEDER, ERIC M &	131-25/WF, MRDGH LOT 17, BLDG	0.4		175,330	0	1,943
GREENWALD REVOC. TRUST	114-07/WF, HLD LOT, BLDGS	0.2		283,820	0	3,145
GREENWALD REVOC. TRUST	114-10/SHRLOT	1.1		35,200	0	390
GREENWOOD, JENNY M.	102-116/HLS LOT S292	0.2		23,270	0	258
GREENWOOD, JENNY M.	103-07/WF, HLS LOT S501, BLDGS	0.7		321,840	0	3,566
GRIEZE-JURGELEVICIUS TRUST	124-11/WF, LSU LOT 6, BLDG	0.3		269,880	0	2,990
GRIFFON REVOC. FAMILY	101-108, 109 & 110/HLS LOTS S301, S302 & S303	0.6		30,480	0	338
GRIFFON Revocable Trust, Robert R	101-094/WF, HLS LOT S202, BLDGS	0.2		282,830	0	3,134

TOWN OF STODDARD VALUATION AND TAXES 2008

<u>OWNER OF RECORD</u>	<u>TAX MAP #</u>	<u>/ DESCRIPTION</u>	<u>ACRES</u>	<u>CUR U ACRES</u>	<u>TOTAL VALUE</u>	<u>VLG DIST TAX</u>	<u>NET TAX</u>
GROEZINGER, HARRY J. &	122-31/	WF, LOT 26, BLDGS	0.5		296,250	0	3,282
GROVENSTEIN, ROBERT M	126-13/	RT 123 LOT, BLDG	0.5		118,910	0	1,318
GROVER, PATRICIA O.	135-15 & 16/	RT 123 LOTS, BLDG	0.3		98,040	0	1,086
GRUBE, DOMINICK F. & KATHY	102-011/	HLS LOT S78A VR, BLDGS	0.3		158,130	0	1,752
GRYBKO, BRIAN C	102-018	TO 021 / HLS S85 TO S87, BLDG	0.6		108,740	0	1,205
GRYBKO, GARY J.	102-030 & 031/	HLS LOT S96, S97, BLDG	0.5		120,420	0	1,334
GUAY, RICHARD	101-016/	HLS LOT S130, BLDGS VR	0.4		129,580	0	1,436
GUIDA, ALEXANDER S, III	424-21/	ATEN RD LAND		40.0	3,870	0	43
GUIDA, PHYLLIS	138-24 & 33/	WF, GL ACCESS & LOT, SHED	0.1		89,720	13	994
GUIRE PROPERTY TRUST, THE	137-43/	SBRNSR LOT, BLDGS	0.1		151,370	21	1,677
HAAS, FREDERICK III & KAREN	113-20/	WF, CARR LOT 8, BLDGS	1.6		300,240	0	3,327
HAASE, FRANZ P. IV &	126-16/	RT 123 LOT	0.4		23,600	0	261
HACKETT, RONALD J & LINDA J	135-01 & 02/	RT 123 LOTS, BLDG	0.2		137,500	0	1,524
HACKETT, TRAVIS J & RONALD	414-30/	LAND OFF RT 123	41.0		85,200	0	944
HAENICHEN, DONALD J JR &	117-24/	HLD LOT 56	1.5		215,050	0	2,383
HAGBERG Revocable Living Trust,	136-44	TO 48/ WF, TFD B8, A, C1, A, 2A, BLDGS	1.4		365,500	0	4,050
HAHN, CURTIS H & CELIA F	126-61/	WF, STN RD LOT, BLDGS	0.4		265,620	0	2,693
HAHN, JOYCE A & DAVID E	126-56/	WF, STN RD LOT, BLDGS	0.2		199,510	0	2,211
HALEY III, ROBERT &	117-01 & 02, 118-34, 35 & 36/	HLD LOT 5, 6 & 7 SLE	5.5		172,920	0	1,916
HALL, FRANK (REV) & ANITA	414-08/	CPR LOT	0.5		27,140	0	301
HALL, JAMES A & HIROKO T	126-60/	WF, STN RD LOT 6, BLDG	0.1		178,650	0	1,979
HALL TRUST, DOUGLAS W.	102-065 & 066/	WF, HLS S241, S240, BLDG	0.3		319,630	0	3,542
HALL TRUST, DOUGLAS W	102-112 & 113/	HLS LOTS S288, S289	0.4		28,440	0	315
HALL, WAYNE G & KATHY A	420-01/	RT 9 LOT, BLDG	3.9		183,480	0	2,033
HALTER, JOHN D & DIANE G	137-68, 69 & 72/	NSR LOT, BLDGS	0.7		285,490	40	3,163
HALVONIK, TERRY F &	422-24/	MCCURE BACKLAND	3.0	41.0	237,720	0	2,634
HAMILTON, CAROL & JOHNSON,	127-23/	WF, AND RD LOT, BLDGS	0.4		257,260	0	2,850
HAMILTON, PHILIP A & DONNA	137-27/	GL WF, 1/2 INT BEACH	0.6		112,640	16	1,248
HAMILTON, PHILIP A & DONNA	137-50 & 57/	WF, GL LOT, BLDGS	0.9		470,270	66	5,211
HAMILTON, PHILIP A & DONNA	137-73 /	1/2 W/HAMILTON	0.1		10,000	1	111
HAMILTON, PHILIP & DONNA	423-05 /	PRIEST LAND (1/2 INT)	41.0		92,500	13	1,025
HAMILTON, SHAWN J.	423-05.1/	HAMILTON SUB. LOT, BLDGS	5.0		217,240	30	2,407
HAMPOIAN, HARRY & DIANE	101-093/	WF, HLS LOT S203, BLDG	0.2		251,240	0	2,784
HAMPOIAN, HARRY & DIANE	101-111, 112 & 113/	HLS LOTS S304, S305 & S306	0.5		30,080	0	333
HAMPTON, WILLIAM C, JR	108-01/	HLD LOT 295, BLDG	1.9		112,400	0	1,245
HAMPTON, WILLIAM C, JR	108-02/	HLD LOT 293	1.7		30,200	0	335
HANNA, ALAN L & ALICE M	113-30 & 33/	CARR LOTS 11A/B, BLDGS	0.5		129,280	0	1,432
HANNAFORD, FRANK K. &	127-11/	AND RD LOT, BLDG	0.6		113,610	0	1,259
HANSON FAMILY TRUST 1/2	414-01-B/	DODGE LD 1/2 INT WITH RONALD		53.8	2,470	0	27
HANSON, JEAN M	118-14/	WHITY LOT 24	0.7		15,680	0	174
HANSON, SUSAN	131-08/	RT 123 LOT, BLDGS	0.5		107,740	0	1,194
HARDY, ROBERT H. & JULIA M.	120-01.2/	EATON TRKA, BLDGS	2.3		228,350	0	2,280

TOWN OF STODDARD VALUATION AND TAXES 2008

<u>OWNER OF RECORD</u>	<u>TAX MAP # / DESCRIPTION</u>	<u>ACRES</u>	<u>CUR U ACRES</u>	<u>TOTAL VALUE</u>	<u>VLG DIST TAX</u>	<u>NET TAX</u>
HARMON, ESTATE % Holly	137-65/NSR LOT,BLDGS	0.8		310,180	43	3,437
HARPER, MARK S & GLORIA	422-09/RT 9 LAND,BLDGS	17.8	30.0	303,440	0	3,362
HARPER, ROLAND L.	137-49 & 58 /WF,GL LOT,BLDG	0.7		314,820	44	3,488
HARRINGTON, NANCY H	127-15 / ANDRD LOTS	0.5		28,800	0	319
HARRINGTON, RICHARD I	403-04/LAND-W/S HL	12.5		10,130	0	112
HARRINGTON, WALTER H &	127-27 /WF,ANDRD LOT,BLDGS	0.4		317,910	0	3,272
HARRIS CENTER FOR CONS. ED.,	420-033/ROBB RES. Boat Access Lot		1.5	150		2
HARRIS CTR. FOR CONSERV.	413-07/ROBB RES. LAND		1,385.1	95,700		1,060
HARRIS CTR. FOR CONSERV.	420-19.1/ROBB RES. LAND		15.0	1,500		17
HARRIS FAMILY TRUST,	105-16/WF,HL LOT,BLDGS	0.4		345,270	0	3,826
HARRIS FAMILY TRUST,	105-30/HL LOT	0.2		18,500	0	205
HARRISON, JOHN & HELENE A.	115-75/HLD LOT 113, BLDG	0.8		193,250	0	2,141
HARWOOD, BRUCE A	414-07.6/CPW LOT 6	5.1		50,280	0	557
HASTINGS, DAVID M. &	137-40/SBR LOT,BLDGS	0.2		197,780	28	2,191
HASTINGS, JASON P & JACLYN	115-30/HLD LOT 74	1.4		229,710	0	2,545
HAYES, CASEY J.	120-03 /FR LOT 1,BLDG	1.6		193,000	0	2,138
HAYES, GLORIA E & EVANS,	106-18 /WF,HLD LOT,BLDGS	1.1		368,460	0	4,083
HAYES, MICHAEL & SUSAN	138-26 & 31 /WF,GL LOT,BLDGS	1.3		400,570	56	4,438
HAYES, MICHAEL & SUSAN	420-03.3 /CNTY RD BACKLAND	1.0		334,870	47	3,710
HAYES, MICHAEL & SUSAN	420-04 /CNTY RD LOT	5.2		34,730	0	385
HAYES, MICHAEL & SUSAN	420-06 /RT 9 LAND,SHED		39.1	2,700	0	30
HAYES, MICHAEL & SUSAN	420-07 /RT 9 LOT,BLDGS	6.3		483,870	0	5,361
HAYES, MICHAEL & SUSAN	421-10 /RTS 9/123 LOT,BLDGS,MH	1.5		90,710	0	1,005
HAYES, STEPHEN & DANIELLE	115-82 /HLD LOT 108, FND	1.3		32,600	0	361
HEALEY, BRUCE E.	118-20 /WHY LOT 32	2.3		26,230	0	291
HEALY, DONALL B & JOYCE A	418-110 /MLE LOT 8B2U2	0.2		1,430	1	16
HEALY, DONALL B & JOYCE A	418-111 /MLE LOT 7B2U2,MH	0.2		320	1	4
HEALY, DONALL B. & JOYCE A.	418-122 /MLE LOT 4B5U2	0.3		1,730	1	19
HEALY, Donall & Joyce % Visual	417-07 / ATEN RD BACKLAND	19.0		41,630	0	461
HEALY, Donall & Joyce % Visual	418-002 /BACKLAND OFF CPR,BLDGS	4.0	231.9	457,950	0	5,074
HEALY, Donall & Joyce % Visual	418-020 /MLE LOT 10B7U3	0.2		710	0	8
HEALY, Donall & Joyce % Visual	418-066 /MLE LOT 4B1U1	0.1		670	0	7
HEALY, Donall & Joyce % Visual	418-067 /POWER HOUSE			14,510	0	161
HEALY, Donall & Joyce % Visual	418-087 /MLE LOT 12B4U2	0.2		730	0	8
HEALY, Donall & Joyce % Visual	418-100 /MLE LOT 2B3U2	0.2		730	1	8
HEALY, Donall & Joyce % Visual	418-059-064+ /GATE HOUSE	36.7		190,830	0	2,114
HEALY, HERBERT C & SHEILA E	124-16 & 18 /WF,LSU LOTS 10B,11,BLDG	0.6		562,530	0	6,233
HEALY, JANE F	424-07 /BACKLAND		120.0	7,670	1	85
HEALY, JANE F	424-15 /FARM LOT, BLDGS	33.3		933,690	131	10,345
HEALY, JENNIFER MARIE	424-17 /ARKWD LOT 4	7.3		44,100	6	489
HEALY, MARY E.	424-30 /ARKWD LOT 15	45.0		75,540	0	837

TOWN OF STODDARD VALUATION AND TAXES 2008

<u>OWNER OF RECORD</u>	<u>TAX MAP # / DESCRIPTION</u>	<u>ACRES</u>	<u>CUR U ACRES</u>	<u>TOTAL VALUE</u>	<u>VLG DIST TAX</u>	<u>NET TAX</u>
HEALY, NICHOLAS J.	424-06/BACKLAND		10.2	240	0	3
HEALY, NICHOLAS J III & MARIE	139-11/CW LOT,BLDGS	0.1		288,490	40	3,196
HEALY REVOC. TRUST,	424-16/ARKWD LOT 5	5.3		38,250	5	424
HEALY, THOMAS P. III	129-142/RT 123 LOT,BLDG	3.4		204,660	0	2,018
HEBERT, ALAN A & MARYANN	126-73/WF RT 123 LOT,BLDG	0.1		107,790	0	1,194
HEBERT, VERDE W. JR	115-35 TO 37/SLE LOTS 49-51,BLDGS	1.2		119,110	0	1,070
HECK, LOUIS K & LYNN D	414-062/CPR LOTS, BLDGS	4.2		297,840	0	3,300
HECK, LOUIS K & LYNN D	415-233/WF, CP LOT	0.3		83,510	0	925
HENDERSON, K DOUGLAS &	109-14/HLD LOT 258 & 259, BLDGS	4.7		156,360	0	1,482
HENNESSEY, JAMES F &	102-001, 103-05/WF, ATK LOT IV VR, BLDGQ	6.0		390,900	0	4,331
HENRY, CORTNEY R.	131-21/MRDGH LOT 4, BLDGS	0.3		114,100	0	1,264
HERNE, JAMES & RUTH	109-17/HLD LOT 261	2.0		34,000	0	377
HICKS, JONATHAN R & MARY J	107-08/HLD LOT 209	1.4		32,800	0	363
HIDDEN LAKE CIVIC	111-16/HLD LOT	0.3		20,280	0	225
HIDDEN LAKE CIVIC	111-17/	10.4				
HIDDEN LAKE CIVIC	115-07/HLD BACKLOT	0.1		4,660	0	52
HIDDEN LAKE CIVIC	115-13/HLD BACKLOT	0.2		5,190	0	58
HIDDEN LAKE CIVIC	115-18/HLD BACKLOT	0.2		5,460	0	60
HIDDEN LAKE CIVIC	118-43/HLD LOT	0.3		5,930	0	66
HIDDEN LAKE CIVIC	118-49/HLD LOT	0.6		22,130	0	245
HIDDEN LAKE CIVIC	118-51/HLD LOT	0.1		2,030	0	22
HIGHLAND LAKE ASSOCIATION	102-042/BEACH VR	0.5		94,800	0	1,050
HIGHLAND LAKE MARINA,	105-07 & 08/WF, CARR TK 1,2, MARINA	0.1		233,990	0	2,593
HILL, KENNETH & LUCILLE	123-06/WHY LOT 41, BLDGS	2.5		206,230	0	2,035
HILL, PETER B. JR.	109-16/HLD LOT 260	2.3		163,740	0	1,814
HILL, ROGER & CAROL	137-07/WF, GL ACCESS LOT	0.0		16,500	2	183
HILL, ROGER M.	137-09/WF, RT 9, GL LOT, BLDG	0.0		189,810	27	2,103
HILL, ROGER M & CAROL M	137-08/WF, GL ACCESS LOT	0.0		16,500	2	183
HILL, ROGER M & CAROL M	422-02.12/RT 9 LAND		41.5	4,480	0	50
HILTZ, RONALD E	418-091/MLE LOT 4B4U2	0.2		1,450	1	16
HILTZ, RONALD E	418-092/MLE LOT 5B4U2	0.2		1,450	1	16
HINTZ, STEVEN E & CAROLYN S	109-08/SDC LOT 267, BLDGS	1.7		235,170	0	2,606
HITCHCOCK, WILLIAM &	130-09/OFR LOT	0.3		13,680	0	152
HOBART, HAROLD R. &	421-11.1/RT 123 LOT, BLDGS	5.5		250,250	0	2,773
HODGSON REVOC. TRUST,	124-08/WF, LSU LOT 3, BLDG	0.4		292,920	0	3,246
HOFFMAN, CAROLYN C &	131-11/RT 123 LOT, MH, BLDGS	0.5		84,260	0	934
HOFFMAN, JR. JOHN E. & JEAN	416-02/BACKLAND		56.8	3,240	0	36
HOGG, FRANK W & GWENNETH	115-14 /HLD LOT 78,90,91, BLDGS	8.2		227,970	0	2,276
HOLDA, FELIX JOHN &	421-04/GRAY LOT 4, BLDGS	2.2	11.1	234,440	0	2,598
HOLLAND, DONALD, JR	411-12.11/OAR LAND, BLDGS	10.7		232,660	0	2,578
HOLLAND, DONALD R &	411-142/SHR LAND, BLDG	6.0		234,390	0	2,597
HOLLAND, KENNETH R	420-05.1/CNTY RD LOT	2.6		38,260		424

TOWN OF STODDARD VALUATION AND TAXES 2008

<u>OWNER OF RECORD</u>	<u>TAX MAP # / DESCRIPTION</u>	<u>ACRES</u>	<u>CUR U ACRES</u>	<u>TOTAL VALUE</u>	<u>VLG DIST TAX</u>	<u>NET TAX</u>
HOLLAND, RICHARD	411-1220/OAR LAND,BLDG	10.0		287,340	0	3,184
HOLLAND, SANDRA LYND	118-02/WHTY LOT 45	1.0		35,000	0	388
HOLLAND, SANDRA LYND	123-07/WHTY LOT 47	3.3		30,850	0	342
HOLLOWAY, WILLIAM E & JANE	113-22/WF,CARR LOT 9,BLDGS	1.4		458,830	0	5,084
HOLLOWAY, WILLIAM E & JANE	113-34/CARR LOTS 10A/B	0.5		29,400	0	326
HOLMES, DAVID S	126-43/SHR BACKLOT	0.9		1,780	0	20
HOLMES, ROBERT L & DENISE	415-24 TO 26/WF,CP LOT,BLDG	1.1		254,330	0	2,818
HOMEYER, ELIZABETH	126-37/SHR LOT,BLDGS	1.0		256,810	0	2,845
HOMFELD LIVING TRUST	133-11/WF,TFD LOT D1	0.3		96,640	0	1,071
HOMFELD LIVING TRUST	133-12/WF,TFD LOT D2,BLDG	0.4		207,280	0	2,297
HOOGENDOORN, GERARD &	112-16/WF,HLD LOT 332, BLDGS	1.0		454,320	0	5,034
HORSFALL, JAMES H. & LISA	126-40/WF,SHR LOT,BLDG	0.8		214,740	0	2,379
HOTCHKISS, JED D	120-37/HLA PARCEL B,BLDG	9.0		103,940	0	1,152
HOWARD, ELIZABETH MAUDE	126-37/WF,CP LOT	1.7		72,040	0	798
HOWARD, ELIZABETH MAUDE	423-02/CONANT PASTURE, (CE)		99.0	2,220	0	25
HOWARD, ELIZABETH MAUDE	423-04/BACKLDOFFNSR (CE)		11.3	1,130	0	13
HOWARD, LAUREN C & BRENDA	126-33/OAR LOT, MH	1.5		161,000	0	1,784
HOWARD, LAUREN C. II ETAL	109-19/HLD LOT 263, BLDGS	2.2		180,040	0	1,995
HSBC BANK USA - ACE Sec. Corp.	411-07 TO 09/MSR LOTS,BLDGS	1.2		127,570	0	1,413
HSBC Bank USA c/o Option One	135-12/RT 123 LOT,BLDG	0.2		112,880	0	1,251
HUARD REVOCABLE TRUST,	113-06/W&H LOT 10, BLDG	0.2		115,620	0	1,281
HUARD REVOCABLE TRUST,	122-19/WF,WHTY LT 11,10,BLDGS	0.9		481,550	0	5,336
HUBER, DEAN G & RUTH E	411-11.3/SBA LOT 5, BLDGS	5.1		206,330	0	2,286
HUDLOW, RICHARD K JR. & EVA	121-13/WF,FRMN LOT 9,BLDGS	0.6		551,740	0	6,113
HUDSON, DAVID	418-056/MLE LOT 2B5U1	0.1		1,310	0	15
HUDSON, DAVID	418-057/MLE LOT 1B5U1	0.1		1,370	0	15
HUDSON, PETER PAUL	117-26.1/SLE LOTS 17-21 (P/O)	2.4		243,000		2,692
HUDZIEC, JENNIFER & SETH	108-14/HLD LOT 272	2.0		34,000	0	377
HUGHES, BRIAN J.	111-32/HLD LOT 137	1.9		223,950	0	2,481
HUMPHREY, AMY T	111-19/HLD LOT 130	1.7		228,900	0	2,536
HUMPHREY, MICHAEL B &	107-06/HLD LOT 211, BLDGS	2.9		189,210	0	2,096
HUNTER, ALAN & LINDA	127-35/WF,ANDRD LOT,BLDG	0.3		271,620	0	3,010
HUSSEY, CHRISTINE M.	132-12/WF,IP LOT,BLDG	0.4		174,210	0	1,930
HUSTED, VIRGINIA S C &	116-07/HLD LOT 27	1.5		36,200	0	401
HUSTED, VIRGINIA S C &	117-20/HLD LOT 25, BLDG	1.7		74,300	0	823
HUSTED, VIRGINIA S C &	117-21/HLD LOT 26	1.7		23,800	0	264
HUSTED, WAYNE H. & VIRGINIA	117-19/SLE LOT 326	0.5		25,160	0	279
HUTCHINSON, WARREN K &	111-08/SLE LOT 71	0.5		21,490	0	238
HUTCHINSON, WARREN K &	111-09/HLD LOT 223	0.4		196,190	0	2,174
HYATT, JAMES & ALICE	424-12/ARKWD LOT 8, BLDGS	6.7		281,850	39	3,123
INGERSON, FRED E., TRUSTEE	102-074 & 075/WF,HLS S232,S231,BLDG	0.3		287,170	0	3,182
INTERVIROS TRUST	120-10/WF,FR LOT 6,BLDGS	1.5		502,070	0	5,563

TOWN OF STODDARD VALUATION AND TAXES 2008

<u>OWNER OF RECORD</u>	<u>TAX MAP # / DESCRIPTION</u>	<u>ACRES</u>	<u>CUR U ACRES</u>	<u>TOTAL VALUE</u>	<u>VLG DIST TAX</u>	<u>NET TAX</u>
IRELAND, NATHANIEL F &	408-03 / RT 123 LAND,BLDGS	29.2		309,920	0	3,434
IRELAND, NATHANIEL F &	408-29 / OFF RT. 123	0.9		1,860	0	21
IRVING, RICHARD JR. & NANCY	102-082 TO 085 / WF,HLS S221-S224,BLDG	1.1		304,230	0	3,371
IRVING, RICHARD JR. & NANCY	102-095 TO 098 / HLS LOTS S271-S274	0.7		31,440	0	348
IVES, DAVID & ELAINE	122-15 / WF, WHTY LOT 14,BLDGS	0.8		254,790	0	2,823
JACKSON Family 2002 Revocable	408-09 / RT 123 LOT,BLDGS	2.8		231,420	0	2,314
JACOBS, DAVID & LAURA F	115-49 / WF,HLD LOT 115A,BLDG	1.1		354,360	0	3,926
JACOBS, JOSEPH W. & ALISON	126-09 / WF,DB LOT,BLDGS	0.2		95,130	0	804
JACOBS, STEVEN R &	133-10 / WF,TFD LOT C5&C6,BLDG	0.8		301,030	0	3,335
JAMES, RONALD W & JANICE G	114-18 / WF,B&E LOT 2A,BLDGS	1.6		500,120	0	5,541
JAMES, RONALD W & JANICE G	114-20 / B&E LOT 2B	1.2		35,420	0	392
JARVIS, STEPHEN S, III &	105-06 / WF,CARR LOT 19,BLDGS	0.4		384,800	0	4,264
JENKS, GORDON W & DAVID W,	134-33 / WF,TFD LOT J18,BLDG	0.4		182,880	0	2,026
JENSEN, LYLE JR.	114-22 / GORE LOT 4, BLDGS	13.3		367,120	0	4,068
JENSEN, LYLE M.	405-01.1 / LAND OFF SHEDD HILL RD.	16.5		54,250	0	601
JERNBERG, JOYCE C	121-22.7 / FRE LOT 14	0.4		29,280	0	324
JERNBERG, JOYCE C	121-23 / WF,FRMN LOT,BLDGS	1.0		460,260	0	4,850
JEROME, NANCY C.,TRUSTEE	136-38 / WF,TFD LOT B3,BLDGS	0.6		249,650	0	2,766
JOHNSON, JOHN P; ETALS	418-075 / MLE LOT 9B7U2	0.2		1,430	1	16
JOHNSON, JOHN P; ETALS	418-076 / MLE LOT 8B7U2	0.2		1,540	1	17
JOHNSON, LESTER M;	421-14 / BBR LAND	48.0		124,800	0	1,383
JOHNSON, MARK L. & DALE J.	101-100 & 101 / WF,HLS S196,S197B,BLDGS	0.2		263,360	0	2,918
JOHNSON, ROY V.H. & LINDA K	117-05 / HLD LOT 40, BLDG	1.3		210,820	0	2,336
JONES, GEOFFREY T. ETAL	126-26 / WF,OAR INLET ACCESS	0.3		16,950	0	188
JONES, GEOFFREY T. ETAL	126-36 / OAR/SHR LOT,BLDGS	7.6		253,270	0	2,556
JONES, RAYMOND L &	114-08 / WF,HL LOT,BLDGS	1.0		354,500	0	3,928
JOSLYN, LORRAINE	420-05.2 / CNTY RD LOT	0.5		22,230		246
JOSLYN, LORRAINE J	420-05 / CNTY RD LOT, BLDGS	3.3		174,640	0	1,685
JUBERT, MICHAEL J & KAREN J	101-019 / WF,HLS LOT S51 VR	0.1		35,150	0	389
JUBERT, WILLIAM R & TERESA	101-005 / HLS LOT S111,BLDGS VR	0.5		99,300	0	1,100
KAARTO, NATHAN J	115-72 / HLD LOT 116	1.1		32,200	0	357
KACZKA, EMIL S, JR & JO ANN	115-17 / HLD LOT 80	1.0		32,000	0	355
KACZKA, EMIL S, JR & JO ANN	118-62 / HLD LOT 34	2.1		34,200	0	379
KACZKA, EMIL S, JR & JO ANN	119-33 / WF,HLD LOT 85C,BLDGS	1.3		351,500	0	3,895
KACZKA, EMIL S, JR & JO ANN	119-34 / WF,HLD LOT 85D	1.0		189,600	0	2,101
KAHN, JAY V. & CHERYL J.	134-23 / WF,TFD LOT II,BLDGS	1.2		482,190	0	5,343
KAJKA, MARIA	122-17 / WF,WHTY LOT 12,BLDGS	0.5		479,180	0	5,309
KAPANTAIS, STEPHEN C. &	101-041 TO 043 / WF,HLS S21-23,BLDG VR	0.8		236,210	0	2,617
KAPIJ, JERRY E & SOPHIE	124-24 / WF,LSU LOT 16,BLDGS	0.4		267,900	0	2,968
KATHAN, JAMES C & TERESA A	123-08 / WHTY LOT 48	4.5		33,250	0	368
KAVALAUSKAS, VITOLD J	113-43 / CARR LOT 14A,BLDG	0.3		33,490	0	371
KAVALAUSKAS, VITOLD J	113-51 / WF,CARR LOT,BLDGS	2.3		372,770	0	4,130

TOWN OF STODDARD VALUATION AND TAXES 2008

<u>OWNER OF RECORD</u>	<u>TAX MAP # / DESCRIPTION</u>	<u>ACRES</u>	<u>CUR U ACRES</u>	<u>TOTAL VALUE</u>	<u>VLG DIST TAX</u>	<u>NET TAX</u>
KAYSER REVOCABLE TRUST,	124-07/WF,LSULOT2,BLDGS	0.3		361,650	0	4,007
KEATING, JOHN & TRACY	424-08/ARKWD LOT 11, BLDGS	5.8		276,580	39	3,065
KEHOE, HENRIETTA M.	101-088 TO 090 /WF,HLS S206-S208,BLDG	0.5		289,870	0	3,212
KEHOE, HENRIETTA M.	101-114 & 115/HLS LOTS S307,S308	0.3		27,840	0	308
KELLEHER, CONRAD & CAROL	101-008 & 009/HLS LOT S114,S115 VR	0.6		30,480	0	338
KELLY, JAMES L. & JEAN K.	108-28/HLD LOT 238 & 239,BLDG	10.3		237,430	0	2,381
KENNEDY, PATRICIA L.	120-083 /WF,FRE LOT 12,BLDGS	1.5		531,600	0	5,890
KENT, KENNETH M & EWELS,	115-65/WF,SLE LOT 31,BLDG	0.6		455,750	0	5,050
KENYON, LINDA M	118-12/WHY LOT 22,MH	1.4		58,600	0	649
KENYON, LINDA M	118-13/WHY LOT 23,SHED	0.6		34,580	0	383
KERBER REVOCABLE TRUST,	126-28/WF,OAR LOT,BLDG	0.7		200,770	0	2,225
KERBER REVOCABLE TRUST,	126-29/WF,OAR LOT,BLDGS	1.9		258,030	0	2,859
KERCEWICH, JERRY, JR &	128-08/RT 123 LOT,BLDGS	0.6		99,650	0	1,104
KIELY, ROBERT & CHRISTINE M	106-07/HLD LOT 315,BLDG	3.3		136,800	0	1,516
KILCHEWSKI, EUGENE J &	110-33/HLD LOT 51, BLDG	2.2		198,870	0	2,203
KIMBALL, STANLEY & MYRNA	120-24/WF,HLA LOT 1,BLDG	0.8		377,570	0	4,183
KING, ANNETTE S. ETAL	130-18/WF,DB LOT,BLDG	0.2		98,980	0	1,097
KING, J. MICHAEL	121-213 /WF,CGHL LOT 4	5.3		344,010	0	3,812
KING, PETER C & KRISTEN P	112-02/HLD LOT 321	7.1		244,680	0	2,711
KINGSBURY, MARY K	415-37/WF,CP LAND		12.5	1,570	0	17
KINGSBURY, MARY K (1/5 INT)	415-06-A/WF,CP LOT	0.5		5,470	0	61
KINGSBURY, ROBERT W.	138-04/WF,GL LOT,BLDGS	2.1		429,790	60	4,762
KIRBER, WILLIAM M. &	114-24/SHR LAND	28.0		97,500	0	1,080
KIRBY, JOSEPH F & ELIZABETH	102-026 & 027/HLS LOT S92,S93,MH,SHD	0.5		31,520	0	349
KITTERICK, THOMAS	107-01/HLD LOT 247	2.2		34,400	0	381
KNOWLTON, ROBERT H. &	102-046/WF,HLS LOT S64,BLDGS VR	0.2		292,130	0	3,237
KOCHIS, LAURA B C/O	412-02/OAR LOT	4.2		37,990	0	421
KOCHIS, LAURA B C/O	412-04/OAR LOT,BLDGS	9.0		151,570	0	1,679
KOELLER, JAMES JAY &	113-46 & 47/CARR LOTS 13B,14B,BLDGS	0.5		160,110	0	1,774
KONOPASKE, PAUL & STACEY	102-053 /WF,HLS LOT S71,BLDG VR	0.3		299,580	0	3,319
KRASINSKI, BERNARD & IRMA	104-26 /WF,CARR LOT 7 BLDGS	0.3		316,730	0	3,509
KRASINSKI, BERNARD & IRMA	104-27 /WF, CARR LOT #8	0.4		159,680		1,769
KRAVARIK, GEORGE R &	130-03/RT 123/OFR LAND,BLDGS	11.4		210,450	0	2,332
KRIDER, MARK R & DEBORAH L	120-21/WF,HLA LOT 4,BLDGS	0.7		529,990	0	5,622
KRIDER, MARK R & DEBORAH L	120-22/WF,HLA LOT 3	0.7		236,510	0	2,621
KRUTT, RICHARD L	120-18/HLA LOT 6,BLDG	0.9		173,360	0	1,921
KSR PARTNERSHIP	118-06C/WHY LOT 53	0.3		8,750		97
KSR PARTNERSHIP	122-03/WHY LOT 57	3.0		39,000	0	432
KSR PARTNERSHIP	122-05/WHY LOT 56	3.3		30,850	0	342
KSR PARTNERSHIP	122-24/WF,WHY LOT 5,BLDGS	2.9		529,950	0	5,872
KUBECK, GERALD E &	112-18/WF,HLD LOT 334,BLDG	2.6		439,510	0	4,870
KUEHL, JOHN F, JR & BETH E	123-03/WHY LOT 44	2.2		32,150	0	356

TOWN OF STODDARD VALUATION AND TAXES 2008

<u>OWNER OF RECORD</u>	<u>TAX MAP # / DESCRIPTION</u>	<u>ACRES</u>	<u>CUR U ACRES</u>	<u>TOTAL VALUE</u>	<u>VLG DIST TAX</u>	<u>NET TAX</u>
KUEHN, SHERRY W	110-19/SLE LOT 94	0.5		12,300	0	136
KUMPU, WALTER R & DAVID B	101-076/WF,HLS LOT S55,BLDGS VR	0.2		229,470	0	2,543
KUMPU, WALTER R & DAVID B	102-040 & 041 /WF,HLS LOTS S58,S59 VR	0.8		229,180	0	2,539
LABROSSE, JOHN P. & PEGGY A.	402-01/LAND OFF KINGS ST, BLDG	1.0	93.0	129,150	0	1,431
LABUKAS, JOHN C & JODI M	120-09.1 /WF,FRE LOT 10,BLDG	1.5		530,770	0	5,881
LACLAIR, THERESE A.	135-07 & 08 /RT 123 LOTS,BLDGS	0.4		130,410	0	1,445
LACOURCIERE, LORI J.	135-46 & 47 /WF,TFD LOTS L8,L2,BLDG	0.5		277,580	0	3,076
LAFARGUE, FLORENCE W	137-39/WF,GL,SBR LOT,BLDGS	0.2		305,030	43	3,380
LAFLAMME, LINDA M	411-14.12/LB SHEDD HILL RD.	5.4		365,570	0	4,051
LAFLAMME, ROGER E & CLAIRE	418-013/MLE LOT 18B4U1	0.2		1,430	1	16
LAFRENIER, DERRICK J	107-28/HLD LOT 242	0.9		30,000	0	332
LAKE, DONALD K. & MELINDA	422-26/RT 9 LAND	23.2		334,630	0	3,708
LAKE, SAMUEL L.	110-02/HLD LOT 290,BLDGS	4.9		191,000	0	2,116
LAKEFALLS ASSOCIATES	418-005/BACKLAND OFF CPR	169.5	464.5	70,330	0	779
LAKEFALLS ASSOCIATION	139-02/CW LOT	1.2		9,150	0	101
LAMBERT, TERRY R	134-16/RT 123 LOT,BLDGS	0.6		133,140	0	1,475
LAMOTHE, PATRICIA J & JEAN	127-02/WHY RD LOT,BLDGS	8.6		308,870	0	3,422
LAMOUREUX, STEVEN R.	419-06/CNTY RD LOT,BLDGS	5.1		130,820	0	1,449
LAMPHIER, LYNN R.	135-41 TO 43-D /TFD LOTS (1/9 INT)	0.1		4,020	0	45
LAMPHIER, LYNN R.	135-49D /BEACH (1/9 INT)	0.1		14,540	0	161
LAMPHIER, LYNN R.	135-51 & 52 /WF,TFD LOTS L5,L7,BLDGS	0.3		218,750	0	2,424
LANDALE, DEAN	134-17/RT 123 LOT,BLDGS	0.1		79,520	0	881
LANGILLE, DANIEL J & ERIN M	115-73/HLD LOT 115, BLDG	1.0		198,370	0	2,198
LANGILLE FAMILY TRUST,	101-095 & 096 /WF,HLS S201,S200,BLDG	0.5		309,620	0	3,431
LANGILLE, GLENN T	116-10/SLE, LOT 337	0.4		89,220	0	989
LARABEE, MARGARET A. ETAL	115-05,06,10/SLE LOTS 11,11A,12,BLDG	1.9		122,260	0	1,355
LARABEE, MARGARET A. ETAL	115-08/SLE LOT	0.3		7,120	0	79
LARABEE, MARGARET A. ETAL	115-11 & 12/SLE LOTS 14,14A	0.8		28,800	0	319
LARAWAY, GEORGE A &	125-07 /WF,ZR LOT, BLDG	0.3		209,060		2,316
LARIVIERE, CHRISTOPHER J	127-39/WF,AND RD LOT,BLDGS	0.5		265,200	0	2,938
LAROCHE, TERRI S ETAL	127-28 & 29 /WF,AND RD LOTS,BLDGS	1.0		351,600	0	3,896
LAROCHELLE, RICHARD A, JR.	414-0731 /CPW LOT 3A, SEC 2		2.1	170	0	2
LAROCHELLE, RICHARD A, JR.	414-074 /CPW LOT 4		44.9	2,840	0	31
LASKY, SYLVIA RHOMBERG	137-52 & 55 /WF,GL LOT	0.8		186,220	26	2,063
LASKY, SYLVIA RHOMBERG &	137-06 /WF,GL ACCESS LOT	0.0		13,300	0	147
LASKY, SYLVIA RHOMBERG &	137-79/RT 9 LOT	0.0		6,000	1	66
LATAWIEC, SALLIE A	110-06/HLD LOT 288, BLDG	1.3		147,380	0	1,633
LAVIGNE, RANDOLPHE G &	137-51 & 56 /WF,GL LOT,BLDGS	1.1		295,660	41	3,276
LAVOIE, AMY M & RYAN M	121-226/FRE LOT 17, BLDG	2.0		234,340	0	2,596
LAVOIE, AMY M & RYAN M	134-13 /TFD LOT J12 & 13A, BLDG	0.3		29,200	0	324
LAVOIE, AMY M. & RYAN M.	134-15 /TFD LOT J13, BLDG	0.1		104,750	0	1,161
LAWSON, ELISABETH A. ETAL	101-104 TO 106 /WF,HLS S193,S192,BLDGS	1.3		300,050	0	3,325

TOWN OF STODDARD VALUATION AND TAXES 2008

<u>OWNER OF RECORD</u>	<u>TAX MAP # / DESCRIPTION</u>	<u>ACRES</u>	<u>CUR U ACRES</u>	<u>TOTAL VALUE</u>	<u>VLG DIST TAX</u>	<u>NET TAX</u>
LAZZARO, LISA	107-26/HLDLT244,BLDG	1.1		224,660	0	2,489
LAZZARO, LISA	107-27/HLDLOT243	0.7		26,600	0	295
LEDWITH Irrevocable Trust,	101-054/WF,HLS LOT S34,BLDG VR	0.3		263,080	0	2,915
LEE, HENRY R. JR. & MARY	119-01/HLD LOT 36,BLDG	1.8		196,790	0	2,180
LEE, MARY	119-04/HLD LOT 104	2.3		28,260	0	313
LEFEBVRE, MAURICE A &	107-04/HLD LOT 212A	1.9		203,430	0	2,254
LEFRANCOIS, JOHN M &	139-49/WF,PRSLR LOT 14,BLDGS	0.6		232,640	33	2,578
LEHRMAN, HENRY J, III	404-05/DODGE LAND,BLDG	43.2		155,880	0	1,727
LEICHTHAMMER, FRANK N &	125-04/ZR LOT, BLDG	0.2		27,490	0	305
LEICHTHAMMER, FRANK N &	125-05/WF,ZR LOT,BLDGS	0.2		270,890	0	3,001
LEKBERG, JIM M & REBECCA H	101-024 /WF,HLS S5,S6A,BLDGS VR	0.4		411,230	0	4,556
LEMANSKI, JOHN C. &	105-02/WF,CARR LOT 15B,BLDG	0.9		240,210	0	2,662
LEONARD, GEORGE	130-21/WF,DB LOT,BLDG	0.4		124,470	0	1,379
LEONARD, GEORGE A	130-22/RT 123 LOT,BLDG	0.0		9,000	0	100
LEONARD, LORI L	101-055/WF,HLS LOT S35,BLDG VR	0.4		248,550	0	2,754
LEONARD, MARK J	111-24/HLD LOT 155	2.0		34,000	0	377
LEONARD, MARK J	111-25/HLD LOT 156	2.0		34,000	0	377
LEOTTA, MARLINE J	411-05/MSR LOT,MH	0.8		196,720	0	2,180
LEOTTA, NANCY L.	121-04/WF,FRMN LOT C,SHEDS	0.4		253,230	0	2,806
LEOTTA, NANCY L.	121-16/FRMN LOT B,BLDG	0.5		221,160	0	2,450
LESSER, DAVID B. &	136-17/WF,TFD LOT A5,BLDGS	0.2		196,210	0	2,174
LEVESQUE, PAUL E & BRENDA	119-06/HLD LOT 102	1.7		27,000	0	299
LEYDEN, RICHARD & BARBARA	128-15.1/KING STREET	5.6		50,100	0	555
LEYDEN, RICHARD F &	128-15/RT 123 LOT,BLDGS	0.3		110,850	0	1,228
LEYDEN, RICHARD F &	414-02 /CPRLAND		18.0	1,350	0	15
LEYDEN, RICHARD F &	414-03/CPRLAND		113.0	6,840	0	76
LEYDEN, RICHARD F &	415-31/WF,CP LOT	0.3		67,960	0	753
LEYDEN, RICHARD F &	415-32/WF,CP LOT	0.6		37,310	0	413
LEYDEN, RICHARD F &	415-33/WF,CP LOT		1.0	120	0	1
LIBERATORE, DANIEL	411-11.2/SBA LOT 6, BLDGS	5.1		291,620	0	3,231
LIFRIERI, RITA A	418-113/MLE LOT 5B2U2	0.2		1,400	1	16
LIFRIERI, RITA A	418-114/MLE LOT 4B2U2	0.2		1,450	1	16
LIGHTBODY, FRANK W. &	113-61/LTBY LOT L18,BLDGS	5.1		113,740	0	1,260
LIGHTBODY, JOHN L JR &	104-131/WF,PC LOT	0.1		28,500	0	316
LIGHTBODY, JOHN L JR &	405-01.3/LAND-E/S DODGE FARM RD		88.0	6,300	0	70
LIGHTBODY, JOHN L JR &	405-03 /LAND-E/S DODGE FARM RD	12.0		42,550	0	471
LIGHTBODY, JOHN L JR &	405-04/LAND-E/S DDG FRM RD,BLDGS	13.2		198,440	0	2,199
LIGHTBODY, JR., JOHN L. &	405-02/LOT-E/S DODGE FARM RD	5.7		35,650	0	395
LIND, DAVID O	111-18/HLD LOT 129	1.7		30,200	0	335
LIND, DAVID O	111-30/HLD LOT 161	2.4		34,800	0	386
LINDBERG, LISA A.	126-11/WF,DB LOT,BLDGS	0.3		133,980	0	1,484
LLOYD, JUDY R. ETALS	101-116 /HLS LOTS S309,S310, BLDG	0.4		105,870	0	1,173

TOWN OF STODDARD VALUATION AND TAXES 2008

<u>OWNER OF RECORD</u>	<u>TAX MAP #</u>	<u>/ DESCRIPTION</u>	<u>ACRES</u>	<u>CUR U ACRES</u>	<u>TOTAL VALUE</u>	<u>VLG DIST TAX</u>	<u>NET TAX</u>
LOGAN, DAVID K & DEBRA E	419-08.1	/L/B JUNIPER HILL RD.	6.3		213,180	0	2,362
LOOBY, JAMES F & GAYLE	105-46	/LTBY LOT L17, BLDGS	1.3		195,750	0	2,169
LOPROTO, ANTHONY C &	110-12	/HLD LOT 281, BLDGS	2.3		206,900	0	2,292
LOUGHREY, DAVID K & JUDITH	127-47	/WF, AND RD LOT, BLDGS	0.3		268,920	0	2,980
LOUNSBURY, BLAIR ETAL c/o	119-41	/WF, CNGRVE LOT 2, BLDGS	2.9		429,170	0	4,755
LOWELL, DANNI W	423-13	/RT 9 LOT	2.9		23,160	0	257
LOY, REINHARD S & OLIVIA M	139-03 & 44	/WF, CW LOTS, BLDGS	0.2		232,230	33	2,573
LUBRANO, CYNTHIA, J	414-07.8	/CPW LOT 8	22.3		76,830	0	851
LULL ROAD CORPORATION	103-12	/HL LOT	0.5		22,050	0	244
LULL ROAD CORPORATION	134-07	/TFD LOT J6	0.7		31,360	0	347
LUND, EARLE L. & MARY N.	422-20.1	/PRATT LOT 1, BLDGS	5.0		236,890	0	2,375
LUNEAU, WILLIAM G. ETAL	421-20	/BACKLAND OFF BBR	124.0		86,500	0	958
LUSTENBERGER, SCOTT &	110-39 & 40	/HLD LOT 58 & 58A, BLDGS	4.2		222,730	0	2,468
LYMAN, ROBERT L. & CHERYL	124-25 & 26	/LSU LOT 44, BLDGS	0.5		254,610	0	2,821
LYMAN, ROBERT & WILLIAM H.	101-070	/WF, HLS S49, SHD VR	0.4		150,890	0	1,672
LYONS, THOMAS R. & ZUGER,	411-11.4	/SBA LOT 4, BLDGS	5.1		207,400	0	2,298
MACALLISTER, JOHN & JOAN	138-22	/WF, GL LOT, BLDGS	0.5		421,730	59	4,673
MACKINTOSH, DONA P	105-04	/WF, CARR LOT 17, BLDGS	0.7		338,070	0	3,746
MADEN, ROBERT J	139-18 & 19	/CW LOTS, BLDG	0.3		221,740	31	2,457
MADORE LIVING TRUST,	113-37	/CARR LOT 12E, BLDG	0.2		36,330	0	403
MADORE LIVING TRUST,	113-41	/CARR LOT 13E, BLDG	0.4		156,530	0	1,734
MAGNANI, GEORGE R & PAULA	107-20	/HLD LOT 145	1.4		32,800	0	363
MAGOON, BRIAN & JENNIFER S	116-37	/HLD LOT 87, BLDG	1.6		198,510		2,199
MAGRO, FRANK & ELIZABETH	119-39	/WF, WHTY LOT 16, BLDGS	0.7		229,930	0	2,548
MAHLAND, MARGARET A	117-06	/HLD LOT 41	1.6		28,400	0	315
MAILLET, DONALD J & ANITA M	117-03	/HLD LOT 8, BLDG	1.8		93,910	0	1,041
MAILLET FAMILY REALTY	117-04	/HLD LOT 9, BLDG	1.7		137,580	0	1,524
MAINE, CRAIGEN FAMILY	404-04	/DODGE LAND		118.0	10,070	0	112
MAJORS, DAVID W.	115-64	/WF, SLE LOT 32, BLDGS	0.3		304,630	0	3,125
MALONEY FAMILY TRUST	127-50 & 51B	/WF & RD LOTS, BLDS, 1/2 INT	0.2		90,535		1,003
MAMMONE, VINCENT, ETALS	418-081	/MLE LOT 2B7U2	0.2		1,450	1	16
MAMMONE, VINCENT, ETALS	418-082	/MLE LOT 1B7U2	0.2		1,510	1	17
MANGAUDIS, BRIAN E. &	101-091 & 092	/WF, HLS S205, S204, BLDG	0.4		312,980	0	3,468
MANN FAMILY REVOC. TRUST	108-25	/HLD LT 248A, BLDG	2.9		36,000	0	399
MANNING, ERIC S. & SUSAN R.	412-05	/OAR LOT, BLDGS	2.5		113,850	0	1,261
MARA, PHILIP E & MAUREEN W	119-05	/HLD LOT 103	1.9		27,400	0	304
MARAZOFF, STEVEN W &	421-07	/GRAY LOT 6, BLDGS	8.6		191,380	0	2,120
MARAZOFF, STEVEN W &	421-07.1	/PO GRAY LOT 6	2.0		37,040		410
MARINELLO REVOCABLE	102-049	/WF, HLS LOT S67, BLDG VR	0.2		254,550	0	2,820
MARKS Revocable Living Trust,	114-16	/WF, B&E LOT 4	1.6		257,000	0	2,848
MARKS Revocable Living Trust,	114-17	/WF, B&E LOT 3, BLDGS	1.6		652,850	0	7,234
MAROTTA, ROY S & PATRICIA C	110-36	/HLD LOT 60 & 61, BLDG	2.9		272,550	0	3,020

TOWN OF STODDARD VALUATION AND TAXES 2008

<u>OWNER OF RECORD</u>	<u>TAX MAP # / DESCRIPTION</u>	<u>ACRES</u>	<u>CUR U ACRES</u>	<u>TOTAL VALUE</u>	<u>VLG DIST TAX</u>	<u>NET TAX</u>
MARQUIS, DENNIS & PAULINE	135-06/RT 123 LOT,BLDGS	0.5		151,060	0	1,674
MARQUIS, MICHAEL A &	136-08/WF,TFD LOT 5,BLDG	0.4		205,000	0	2,271
MARREN, JOHN J. JR.	138-34/SPRCLD LOT 5,BLDG	0.7		493,310	69	5,466
MARSEGLIA, Angela M & Patricia	113-62/LTBY LOT L10	0.7		192,690	0	2,135
MARSHALL, DARLENE ETAL	125-01/SHR LOT,BLDGS	1.7		215,660	0	2,390
MARSHALL, DARLENE M. ETAL	126-42/SHR LOT,BLDG	0.6		26,800	0	297
MARSHALL, DONALD A. &	422-08/RT 9 LAND,BLDGS	5.5	42.0	203,420	0	2,254
MARTIN, DONALD K & EILEEN	112-14/WF,HLD LOT 330	1.1		263,830	0	2,923
MARTIN, JANET F	102-086 & 087 / WF,HLS LOTS S220,S219	0.6		177,000	0	1,961
MARTIN, JANET F	102-091 TO 094 /HLS LOTS S267-S270	0.7		31,440	0	348
MARTIN, LAWRENCE D. & LOLA	114-14/WF,B&E LOT 5,BLDG	1.2		227,980	0	2,526
MARTIN, LAWRENCE D. & LOLA	114-19/WF,B&E LOT 1, BLDG	2.5		588,510	0	6,521
MARTLAND, WALLACE A &	102-070 & 071 /WF,HLS S236,S235,BLDG	0.3		261,350	0	2,896
MARTLAND, WALLACE A &	102-106 TO 108 /HLS LOTS S282-S284A	0.5		30,080	0	333
MASON, GLEN R. & ELLEN S.	117-18/HLD LOT 24,BLDGS	1.9		145,150	0	1,608
MATHEWSON REAL ESTATE	121-21.4/WF,CGHL LOT 5	5.0		163,200	0	1,808
MATHISON, GLENN R.	106-01/HLD LOT 320	8.9		42,100	0	466
MATSON, STEVEN C & NANCY N	110-03/SLE LOT 32	0.5		19,680	0	218
MATSON, STEVEN C & NANCY N	110-04/SLE LOT 31,BLDG	0.4		155,850	0	1,727
MATSON, STEVEN C & NANCY N	110-05/SLE LOT 30, BLDG	0.4		67,270	0	745
MATUSKIEWICZ, THEODORE R	127-18-20,25,26 /WF,AND RD LOTS,BLDG	2.1		282,790	0	3,133
MAY, DAVID E. & BARBARA L.	104-04/WF,HL LOT, BLDG	0.1		159,930	0	1,772
MCBRIDE, JAMES	118-27/WHTY LOT 39,BLDGS	1.0		154,790	0	1,715
MCCARTHY, ANNE	111-14/HLD LOT 230	1.6		224,370	0	2,486
MCCLURE, JAMES K.	419-09/CNTY RD LOT,MH,SHED	6.9		81,680	0	905
MCCOLL, PAULA & BRUCE W.;	127-40/WF,AND RD LOT,BLDGS	0.4		243,850	0	2,702
MCCORD, BRYAN & SHIRLEY	111-15/SLE LOT 73, BLDG	0.5		174,500	0	1,933
MCDERMOTT, JANE	415-19/WF,CP LOT,BLDG	0.3		150,240	0	1,665
MCDONALD, DANIEL J &	114-06/WF,HL LOT,BLDGS	1.4		381,650	0	4,229
MCDONALD, DANIEL J &	114-11/SHR LOT	0.4		7,110	0	79
MCDONALD, DANIEL J &	138-10/WF,GL LOT,BLDGS	0.6		400,850	56	4,441
MCDONOUGH, MARTHA &	113-58/LTBY LOT L12,BLDGS	0.7		162,920	0	1,805
MCENANEY, THERESA	125-12/SHR LOT	2.1		37,200	0	412
MCGERTY, STEPHEN J. &	121-24/EATON LOT C, BLDGS	3.6		217,420	0	2,409
MCGUIRE, KEVIN J &	134-34/WF,TFD LOT J17,BLDGS	0.3		190,300	0	2,109
MCKELVEY, HARRY S.	126-74/WF,RT 123 LOT,BLDG	0.0		95,290	0	1,056
MCKEON, LUCINDA	420-20 /OKCR LAND		16.0	2,010	0	22
MCKEON, LUCINDA	420-25/OKCR LAND		55.0	6,890	0	76
MCLANAHAN, DAVID	126-41/WF,SHR LOT,BLDGS	1.3		161,630	0	1,791
MCLAUGHLIN, ROBERT G &	418-123/MTN LAKE ESTATES LOT	3.8		7,790	0	86
MCLAUGHLIN, ROBERT G. &	424-34/ARKWD LOT 13, BLDGS	8.2		322,850	145	3,577
MCLEAN, NANCY FOLSOM	137-46 & 60 /WF,GL LOT,BLDGS	0.4		325,120	46	3,602

TOWN OF STODDARD VALUATION AND TAXES 2008

<u>OWNER OF RECORD</u>	<u>TAX MAP # / DESCRIPTION</u>	<u>ACRES</u>	<u>CUR U ACRES</u>	<u>TOTAL VALUE</u>	<u>VLG DIST TAX</u>	<u>NET TAX</u>
MCLEAN, SUSANNE	101-118 TO 121/HLS LOTS S311 TOS314	0.7		31,600	0	350
MCLELLAN & MCMAHON	137-18/ WF,RT 9,GL LOT,GARAGE	0.1		113,300	16	1,255
MCLELLAN & MCMAHON	137-19/ WF,NSR LOT	2.3		325,600	46	3,608
MCMAHON, TERRENCE S &	130-05/ RT 123/OFR LOT,BLDGS	3.3		242,710	0	2,689
MCNEMAR, ROBERT A	102-072 & 073/ WF,HLS LOTS S234,S233	0.2		172,140	0	1,907
MCNEMAR, ROBERT A	102-103 & 104/HLS LOTS S279,S280	0.3		28,080	0	311
MCNEMAR, ROBERT A	102-105/HLS LOT S281, BLDG	0.2		24,780	0	275
MCOSKER, TIMOTHY C & JANE	119-25/ WF,JLD LOT 23,BLDGS	0.8		495,540	0	5,491
MCPADDEN, MICHAEL P &	106-12/ HLD LOT 310	3.0		36,000	0	399
MCPADDEN TRUST	106-20/ WF,HLD LOT,BLDGS	2.9		355,610	0	3,940
MEADOWSEND TIMBERLANDS	413-06/ OLD KNECNCRRD RD LAND		73.0	2,120	0	23
MEEHAN, TERRY D & MARTHA	108-31/ HLD LOT 98	0.5		7,380	0	82
MEEHAN, TERRY D & MARTHA	109-03/ HLD LOT 298, BLDG	2.5		32,570	0	361
MEEHAN, TERRY D & MARTHA	109-04/ HLD LOT 299	2.3		31,400	0	348
MEGENS, DOLORES M & HARRY	131-20/ MRDGH LOT 3A, BLDGS	0.2		195,040	0	2,161
MELZMUF ROBERTA A	104-24/ WF,CARR LOT 5, BLDGS	0.4		451,370	0	5,001
MELZMUF ROBERTA A	104-25/ WF,CARR LOT 6, SHED	0.3		254,900	0	2,824
MEROLLA, STACEY & SALESKI,	421-09.1/ STAPLES LOT 1	5.1		179,030	0	1,984
MERRIEWOOD VILLAGE, INC	103-01/ WF,HLLAND, 21 CTGS VR	34.0		2,059,440	0	22,819
MERRIEWOOD VILLAGE, INC	105-12/ WF,HLL LOT, SHED	0.5		171,440	0	1,900
MERRILL, ALAN H JR. ETAL	127-01/ WTNV RD LOT	3.6		220,040	0	2,438
MERRILL, WILLIAM,	409-01-A/ PROCTOR LAND (1/2 INT)		115.5	7,370	0	82
MEYER, MICHAEL F & MARY M	121-12/ WF,FRMN LOT 8, BLDG	0.3		412,390	0	4,569
MICHALEWICZ, JEANNETTE	131-19/ MRDGH LOT 3, BLDG	0.3		127,380	0	1,411
MICHAUD, BRIAN D &	410-04/ CPR LOT	1.3		28,600	0	317
MICHAUD, BRIAN D. & POWER,	128-07/ RT 123 LOT, BLDGS	0.8		247,890	0	2,747
MIDDLETON, MARY ANN	129-12/ RT 123 LOT	0.7		29,200	0	324
MIGLIORE, MARILYN M.	101-059/ WF,HLS LOT S39, BLDGS VR	0.3		260,890	0	2,891
MIGLIORE, THOMAS G	105-24/ CARR TRK 3	0.0		2,000	0	22
MIGLIORE, THOMAS G.	105-45/ CARR TRK 4, BLDGS	1.5		182,200	0	2,019
MILLER, BRUCE	118-11/ WHTY LOT 21, BLDGS	1.3		90,350	0	1,001
MILLER, EDWARD H & SYLVIA	122-09/ WHTY LOT 30B, BLDGS	0.7		184,410	0	2,043
MILLER ETAL, SYLVIA ANN	135-41 TO 43-E/ TFD LOTS (1/9 INT)			4,020	0	45
MILLER ETAL, SYLVIA ANN	135-44 & 45/ TFD LOT L9, BLDGS	0.1		80,640	0	893
MILLER ETAL, SYLVIA ANN	135-49-E/ BEACH (1/9 INT)			14,540	0	161
MILLER FAMILY TRUST c/o	132-01/ WF,IP LOT, BLDG	3.2		168,610	0	1,868
MILLER FAMILY TRUST c/o	132-09/ IP LOT	0.2		37,020	0	410
MINER, BONNIE L.	423-07/ LAND & BLDG	4.0		87,510	12	970
MINER, BONNIE LEE	423-06/ BACKLOT OFF RT 9	0.8		19,490	3	216
MOE, DOUGLAS W	135-34/ WF,TFD LOT K3, BLDGS	0.2		176,750	0	1,958
MOLINA REVOCABLE TRUST,	133-19/ WF,TFD LOT E2, BLDGS	0.8		277,150	0	3,071
MONTY, KEVIN & KIMBERELY	421-02/ GRAY LOT 2, BLDGS	8.0		201,860	0	2,237

TOWN OF STODDARD VALUATION AND TAXES 2008

<u>OWNER OF RECORD</u>	<u>TAX MAP # / DESCRIPTION</u>	<u>ACRES</u>	<u>CUR U ACRES</u>	<u>TOTAL VALUE</u>	<u>VLG DIST TAX</u>	<u>NET TAX</u>
MOONEY, JOHN F.	408-19/RT 123 LOT,MH,SHED	2.0		91,440	0	763
MOONEY, WARREN F, JR	408-18/DOERD LOT,MH,SHED	2.5		82,260	0	661
MOORE, MERRI-LYNN	135-13/RT 123 LOT,BLDG	0.4		60,120	0	666
MOORE, MICHAEL D & LISA A	130-23/ WF,DB LOT,BLDGS	0.3		158,550	0	1,757
MOOSEHEAD REALTY TRUST	119-12/SLE LOT B3-B5,B11B,B7,B8	1.8		235,580	0	2,610
MORRIS, T. SCOTT & CINDY L.	117-22/HLD LOT 54	4.0		38,000	0	421
MORRISON, RONALD D &	102-043/ WF, HLS LOTS 61 VR	0.2		130,670	0	1,448
MORRISON, RONALD D &	102-044/ WF,HLS LOT S62,BLDG VR	0.2		224,210	0	2,484
MORRISON, RONALD D &	102-045/ WF,HLS LOT S63,BLDG VR	0.1		273,700	0	3,033
MORTON, DELORMA R ETAL	128-16/ RT 123 LOT,BLDGS	0.7		272,010	0	3,014
MORTON, ROBERT W &	101-047/ WF,HLS S27,S28,BLDG VR	0.3		308,130	0	3,414
MOULTON, NANETTE L.	415-16.6/ WF,CGCP LOTS 5&6,BLDGS	5.3		414,730	0	4,595
MOWAT Revocable Trust,	120-13/ WF,FR LOT 9,BLDG	1.9		380,820	0	4,219
MURDOCK, RICHARD W. &	137-47 & 59/ WF,GL LOT,BLDGS	0.4		329,240	46	3,398
MURPHY, EDWARD, JR, MARY E	139-45/ WF,GL LOT,BLDGS	0.3		273,940	38	3,035
MURPHY, EDWARD, JR, MARY E	424-22/ ATEN RD LOT	8.0		49,000	7	543
MURPHY, KEVIN R & SHERYL J	102-067 TO 069/ WF,HLS S237-S239,BLDGS	0.5		287,590	0	3,186
MURPHY, KEVIN R & SHERYL J	102-109/ HLS LOT S285	0.5		30,240	0	335
MURPHY, MARYELLEN	102-034/ HLS LOT S100	0.2		22,800	0	253
MURPHY, MARYELLEN	102-035 / HLS S101-S104,BLDGS	0.8		117,890	0	1,306
MURRAY 2004 REVOC FAMILY	112-19/ WF,HLD LOT 1 & 335,BLDGS	4.0		487,610	0	5,403
NADON, BARRY J JR. & SUSAN G	119-19/ SLE LOT B6	0.2		19,800	0	219
NASSAU TRUST, REBA L.	120-23/ WF,HLA LOT 2,BLDG	0.8		406,750	0	4,507
NELLIGAN, BRIAN & MARY	424-09/ ARKWD LOT 10	5.2		43,400	6	481
NELSON, MARK E, EARL C, &	113-21/ CARR LOT 8A,BLDGS	0.6		154,740	0	1,715
NELSON, STEPHEN R & PHYLLIS	113-65/ LTBY LOT L7, BLDG	1.2		145,690	0	1,614
NEW HAMPSHIRE, STATE OF	136-13/ DAM, ISLAND POND	0.5		78,800		0
NEW HAMPSHIRE, STATE OF	137-89 & 423-18/ RT 9 LOT	0.5		29,880		0
NEW HAMPSHIRE, STATE OF	407-05/ PITCHER MIN FIRE TOWER	5.0		64,110		0
NEW HAMPSHIRE, STATE OF	413-08/ "TWIN ARCH RESERVE"	0.8		32,000		0
NEW HAMPSHIRE, STATE OF	421-05/ RT 9 BUFFER LOT	0.5		8,930		0
NEW HAMPSHIRE, STATE OF	422-14/ RT 9 BUFFER LOT	1.2		10,900		0
NEW HAMPSHIRE, STATE OF	423-17/ RT 9 LOT, NEW STATE SHED	7.3		246,900		0
NEWBY, JOHN R. & RENEE I.	126-01/ OCR LAND, BLDGS	20.0		529,590	0	5,868
NEWELL, JAMES R & KRISTIN M	109-12/ HLD LOT 257, BLDGS	2.4		238,230	0	2,640
NH HOUSING FINANCE	135-05/ RT 123 LOT,BLDGS	0.3		132,440	0	1,467
NICHOLAS REVOC. TRUST OF	126-10/ WF,DB LOT,BLDGS	0.6		98,490	0	1,091
NICHOLS, CHESTER	105-17/ WF,HL LOT,BLDGS	1.3		402,660	0	4,461
NICHOLS, CHESTER	105-31/ HL LOT	0.4		23,970	0	266
NICHOLS TRUST, MILDRED J	121-05 & 06/ WF,FRMN LOT 1,2,BLDGS	0.5		410,210	0	4,545
NICOL, DIANNE E & DAVID D SR	113-31/ CARR LOT 12B	0.2		24,670	0	273
NICOL, DIANNE E & DAVID D SR	113-32/ CARR LOT 12A,BLDGS	0.2		116,770	0	1,294

TOWN OF STODDARD VALUATION AND TAXES 2008

<u>OWNER OF RECORD</u>	<u>TAX MAP # / DESCRIPTION</u>	<u>ACRES</u>	<u>CUR U ACRES</u>	<u>TOTAL VALUE</u>	<u>VLG DIST TAX</u>	<u>NET TAX</u>
NICOL, MAUREEN A ETAL	107-05 /HLD LOT 212B, BLDG	3.2		224,150	0	2,484
NICOLETTI, RICHARD A &	137-53 & 54 /WF, GL LOT, BLDG	1.0		486,370	68	5,389
NORCROSS, ARTHUR C & JOAN	137-75 /OFF NSR LOT, BLDG	0.4		23,790	3	264
NORMANDIN, SHARON E	104-03 /WF, HLD LOT, BLDG	0.2		180,050	0	1,995
NORTON, SARAH H & HANSON,	420-31 /RT 123 LOT, BLDGS	1.9		259,770	0	2,878
O'BRIEN, LINDA & JOHN V	109-11 /HLD LOT 256, BLDG	2.7		184,730	0	2,047
O'BRIEN, MAURICE E, JR	418-021 /MILE LOT 11B7U3	0.2		1,430	1	16
O'BRIEN REVOCABLE TRUST,	135-09.1 /RT 123 LOT	0.2		24,200		268
O'BRIEN REVOCABLE TRUST,	135-36 /WF, TFD LOT K1, BLDGS	0.2		219,560	0	2,433
O'MALLEY, DANNY & DENISE	137-35 /NSR LOT, BLDGS	0.1		154,490	22	1,712
O'SULLIVAN, TERESA A	121-07 /WF, FRMN LOT 3, BLDGS	0.4		363,340	0	4,026
OFFENBERG, SERGEY P	115-59 & 60 /WF, SLE LOTS 36,37, BLDG	1.2		360,440	0	3,994
OKE, GARY R & REBECCA	117-11 /HLD LOT 20	1.4		32,800	0	363
OKE, GARY R & REBECCA	117-12 /SLE LOT 13, BLDG	0.9		146,360	0	1,622
OKE, GARY R & REBECCA	117-13 /HLD LOT 21	0.9		30,800	0	341
OKE, GARY R & REBECCA	117-14 & 15 /SLE LOT 11	1.8		33,680	0	373
OLDERSHAW, MICHAEL S. JR. &	419-052 /CAHILL 95 LOT 2, BLDGS	6.9		235,430		2,609
OLDERSHAW, MICHAEL S &	419-04.2 /ROBB LD & BOYLE LD & BLD	1.8	7.3	323,970	0	3,590
OLDERSHAW, MICHAEL S. &	419-05.1 /		11.0	290		3
OLDS, CHRISTOPHER J &	422-02.11 /RT 9 LAND, BLDGS	2.0	12.2	189,140	0	2,096
OLDS, CHRISTOPHER J. &	422-02.15 /RT 9 LAND		2.0	260		3
OLSON, BETSY N & KERYL	134-42 /WF, IP LOT	0.4		126,060	0	1,397
OLSON, BETSY N & KERYL	135-22 & 23 /RT 1123 LOTS, BLDG	0.2		114,510	0	1,269
OPIDEE, MARIE E.	116-35 /HLD LOT 88 & 89	3.1		167,650	0	1,858
OPTION ONE MORTGAGE CORP	107-11.1 /POHLD LOT 302	2.1		34,280		380
ORMON, M DALE & MARY J	101-097 TO 099 /WF, HLS S197A-S199, BLDG	0.5		442,840	0	4,907
OSBORNE, DUANE E &	421-08 /GRAY LOT 7, BLDGS	3.0	10.0	188,950	0	2,094
OSBORNE, NATALIE	111-26 /HLD LOT 157	2.9		144,100	0	1,597
OSENGA, WILLIAM, JR. ETAL	412-08 /RT 9 LOT, BLDGS	4.0		101,010	0	619
OSTERHOUT, WILLIAM D &	116-09 /HLD LOT 53	2.4		34,800	0	386
OSTERHOUT, WILLIAM D &	116-11 /HLD LOT 52, BLDGS	2.7		176,790	0	1,959
OSTROWSKI, EDWIN J & VITA M	133-16 /WF, TFD LOT D6, BLDG	0.6		253,720	0	2,811
OUR, CHRISTOPHER & JANET M.	124-19 & 20 /WF, LSU LOTS 12, 13, BLDG	0.6		360,550	0	3,995
OUR, CHRISTOPHER & JANET M.	124-22 /WF, LSU LOT 14	0.3		132,000	0	1,463
P.R.T. REALTY, INC.	111-11 /SLE LOT 86	0.5		17,930	0	199
PAGE, JOHN M. & HELEN A	115-03 /HLD LOT 82	1.4		193,940	0	2,149
PAGNIUCCI, DAVID J. & CAYLA	138-11 /WF, GL LOT, BLDGS	0.7		405,920	57	4,498
PAINE, RONALD E	126-04 /WF, DB LOT	0.4		26,030	0	288
PALMER, ALISON B.P.	138-13 /WF, GL LOT, BLDGS	2.3		348,320	49	3,859
PALMER, ALISON B.P.	138-46 /GL LOT	1.9		36,700		407
PALMER, STEPHEN D. & KARLA	128-03 /1834 HOUSE, LOT	3.0	10.0	228,950	0	2,537
PANTINA, ROBERT J. &	122-20 /WF, WHY LOTS 8,9, BLDGS	0.7		299,670	0	3,320

TOWN OF STODDARD VALUATION AND TAXES 2008

<u>OWNER OF RECORD</u>	<u>TAX MAP # / DESCRIPTION</u>	<u>ACRES</u>	<u>CUR U ACRES</u>	<u>TOTAL VALUE</u>	<u>VLG DIST TAX</u>	<u>NET TAX</u>
PARADIS, SUSAN L. & ROLAND	118-24/WHY LOT 36,MH,SHED	4.3		151,150	0	1,675
PARADISE VALLEY	418-001/BACKLAND	17.0		34,000	0	377
PARADISE VALLEY	418-045/MLE LOT 15B5U3,CAMP	0.1		29,850	4	331
PARADISE VALLEY	418-046/MLE LOT 14B5U3,CAMP	0.1		1,310	1	15
PARKER REVOC. TRUST,	113-54/LTBY LOT L14,BLDGS	0.7		129,010	0	1,429
PARKER REVOC. TRUST,	113-55/LTBY LOT	0.3		13,500	0	150
PARKER, ROBERT	118-21/WHY LOT 33,BLDG	2.3		192,070	0	2,128
PARROT LIVING TRUSTS c/o Ted	132-16/WF,M&A LOT 3,BLDG	1.4		284,070	0	3,147
PARROTT SR., KARL A	129-02/MSR LOT,BLDGS	0.7		183,660	0	2,035
PATNODE TRUST, DOROTHY A.	137-12/WF,RT 9,GL LOT,BLDGS	0.1		257,750	36	2,856
PATTERSON, MICHAEL C &	119-15/SLE LOT B1IA,BLDG	0.5		114,000	0	1,263
PATTERSON, RICHARD W &	127-32 & 33 /WF,AND RD LOTS,BLDGS	0.4		292,060	0	3,236
PATTERSON, RICHARD W. &	127-12/AND RD LOT,BLDGS	0.6		38,600	0	428
PAULETTE, JAMES R & AMY E	118-37/HLD LOT 10,BLDG	2.1		191,350	0	2,120
PAYELIAN, JOHN L. & PATRICIA	421-26.1/HP LAND	6.0		304,980		3,379
PEATE, KENNETH L & LESLIE A	103-16/WF,HLS LOT S801	0.3		140,590	0	1,558
PEATE, KENNETH & LESLIE	106-04/HLD LOT 304,BLDG	3.8		216,740	0	2,151
PEDRO, JOSEPH E, JR. & AMY	118-06B/WHY LOT 53	0.3		8,750		97
PEDRO, JOSEPH E, JR. & AMY	122-07/WHY LOT 28A,BLDGS	1.4		130,190	0	1,443
PEDRO, JOSEPH E. JR. & AMY A.	121-08/WF,FRMN LOT 4,BLDGS	0.3		365,880	0	4,054
PEETS, KEVIN B. & DENISE A.	137-34/SBR/NSR LOT,BLDG	0.1		147,150	21	1,630
PEFFERS, LAURETTE	102-088/WF,HLS LOT S218,BLDGS	0.3		209,500	0	2,321
PELLEGRINO, DENNIS P	115-50/MALLARD ISLAND,BLDGS	3.2		644,910	0	7,146
PELLETIER, ANITA L.	104-07-B/WF,BUT LOT 1,BLDG(1/2 int)	2.3		133,865		1,483
PELLETIER, Gerald M. & Barbara J.	411-13/OAR LOT,BLDGS	5.1		143,950	0	1,595
PEPPIN, NORMAN A & LIANE S	101-003 & 004/HLSS I09 & S110,BLDGS VR	1.0		103,920	0	1,151
PERKINS, MICHAEL A. &	420-12/RT 9 LAND,BLDGS	5.1		204,070	0	2,261
PERKS, WAYNE & JOANNE	113-48/CARR LOT 13C, SHED	0.2		25,070	0	278
PERKS, WAYNE & JOANNE ETAL	113-50/CARR LOT 14C, BLDGS	0.4		185,020	0	2,050
PERRIN, ROBERT A & ROBERT	415-13/ADAMS LAND, BLDG		45.0	6,000	0	66
PERRON, ROBERT F & SUZANNE	101-064/WF,HLS LOT S43,BLDG VR	0.2		260,630	0	2,638
PERROTTI, DAVID R. & MARY K	101-033/WF,HLS LOT S13,BLDG VR	0.2		224,360	0	2,486
PERRY, DIANE	116-31/HLD LOT 93	2.1		27,800	0	308
PERRY, E RONALD & HANSON,	414-01-A/DODGE LAND(1/2 INT) WITH		53.8	2,470	0	27
PERRY, MICHAEL & JACKIE	116-29/HLD LOT 95	2.1		26,520	0	294
PERSSON, CHRISTOPHER C.	108-16/HLD LOT 270, BLDG	3.6		297,600	0	3,297
PESCHEL, WAYNE D. &	108-09/HLD LOT 274 & 276A, BLDG	5.6		210,480	0	2,332
PETERSON, ALFRED C. JR &	408-22/RT123 LAND,BLDGS	71.0		257,710	0	2,855
PFUNDSTEIN, GEORGE A	104-19/WF,CARR LOTS 3,11A, BLDG	0.4		241,310	0	2,674
PHANEUF, ROGER K.	123-05/WHY LOT 42	4.2		36,150	0	401
PHELPS, GEORGE L & FRANCES	126-70/WF,RT 123 LOT,BLDGS	0.5		318,080	0	3,524
PHELPS, GEORGE L & FRANCES	126-72/WF,RT 123 LOT,BLDG	0.5		266,560	0	2,953

TOWN OF STODDARD VALUATION AND TAXES 2008

<u>OWNER OF RECORD</u>	<u>TAX MAP # / DESCRIPTION</u>	<u>ACRES</u>	<u>CUR U ACRES</u>	<u>TOTAL VALUE</u>	<u>VLG DIST TAX</u>	<u>NET TAX</u>
PHELPS, JANETTE & TIMOTHY	420-32/RT 123 LOT,MH,SHEDS	0.5		69,500	0	520
PHELPS, TIMOTHY & NORA	414-24/ONEIL LAND	3.0	105.0	349,300	0	3,870
PHILBRICK, STEVEN A &	419-10/CNTY RD LAND,BLDGS	5.1	10.0	167,190	0	1,852
PHILLIPS, DAVID J.	135-41 TO 43-F/TFD LOTS (1/9 INT)	0.1		4,020	0	45
PHILLIPS, DAVID J.	135-49F/BEACH(1/9 INT)	0.1		14,540	0	161
PHILLIPS, DAVID J.	135-53/ WF,TFD LOT 16,BLDGS	0.1		162,300	0	1,798
PHILLIPS, DAVID J.	135-54/ WF,TFD LOT 11	0.2		25,830	0	286
PHILLIPS, FRANKLIN D.	104-07-A /WF,BUT LOT 1,BLDG(1/2 int)	2.3		133,865	0	1,483
PHILLIPS, LAURA J	122-25/ WF,WHY LOT 4,BLDG	1.4		318,130	0	3,525
PHIPPARD, CHARLES R & LINDA	137-48/ WF,GL LOT,BLDG	0.3		280,060	39	3,103
PICARD, JACQUES L. & JULIE E.	112-15/ WF,HLD LOT 331,BLDG	1.2		406,990	0	4,509
PICKARD, TERRY & VANESSA	116-16/ HLD LOT 45	1.6		30,000	0	332
PIDLIPCHAK, WILLIAM &	112-08/ HLD LOT 327	1.4		32,800	0	363
PIEHL, George F & Jeannemarie	411-01/ CPR/MST LAND,BLDGS	3.5	28.5	112,250	0	1,244
PIKE, RICHARD, SR.	115-33 & 34/ SLE LOT 55,54,BLDGS	0.6		109,040	0	1,208
PINCIARO, ANTHONY F. &	125-03/ ZR LOT	0.6		31,040	0	344
PINCIARO, ANTHONY F &	125-08/ WF,ZR LOT,BLDG	0.9		290,980	0	3,224
PINNEY, EDWARD & BEVERLY	115-01/ SLE LOT 6,HLD LOT 84, BLDG	1.7		126,880	0	1,406
PISANI, DANIEL A SR	112-01/ HLD LOT 322	6.3		47,600	0	527
PISANI, JOSEPH J	112-07/ HLD LOT 326,BLDG	1.2		185,990	0	2,061
PLOTTS, BETH	401-01/ LOT-STODDARD/MARLOW TL	0.6		1,200	0	13
PLOTTS, BETH	408-13/ QUEEN ST LOTS	6.1		31,360	0	347
PLOTTS, BETH	408-15/ QUEEN ST LOT		20.9	230	0	3
PLOTTS, WILLIAM B &	408-14/ QUEEN ST LOT		6.8	1,250	0	14
POCOCK, GORDON C & ROBIN	101-050 & 051/ WF,HLS S30,S31,BLDG VR	0.2		343,770	0	3,809
PODOLSKA, JAMES & SUSAN	118-06D/ WHY LOT 53	0.3		8,750		97
PODOLSKA, JAMES & SUSAN	122-06/ WHY LOT 28B,BLDGS	1.4		120,540	0	1,336
POLLARD, KENNETH A.	126-32/ WF,M&A LOT 5,BLDG	2.2		159,090	0	1,763
POLLOCK, GREGORY M &	120-30/ HLA LOT	1.2		44,170		489
POLLOCK, GREGORY M &	120-32/ HLA LOT 15,BLDG & BACK LOT 16	2.0		374,220	0	4,146
POLLOCK, GREGORY M &	120-33/ HLA LOT 18	1.9		45,530	0	504
POLLOCK, JAMES R	125-27/ SHR LOT,BLDGS	1.2		127,630	0	1,414
POLLOCK, JESSE J	111-29/ HLD LOT 160	1.9		187,600	0	2,079
POLLOCK, WILLIAM B. &	110-13/ HLD LOT 280, BLDGS	2.4		173,620	0	1,924
POLOCZANSKI FAMILY	126-62/ WF, STNRD LOT,BLDG	0.1		175,720	0	1,947
POLOCZANSKI FAMILY	126-63/ WF,STNRD LOT	0.1		115,450	0	1,279
POREMBIA, EDWARD F &	119-31/ WF,JLD LOT 18,BLDGS	0.5		385,010	0	4,266
POST, ALAN R & GEOFFREY W	109-01/ HLD LOT 296	2.8		32,400	0	359
POTTER, PATTI A TRUSTEE	126-58/ WF,STNRD LOT 4,BLDG	0.1		191,690	0	2,124
POWER, HARRY R & BEVERLY A	408-01/ RT 123 LOT,BLDGS	3.0		297,560	0	3,297
PRACON, HELEN M	124-10/ WF,LSU LOT 5,BLDG	0.3		300,650	0	3,331
PRATT, BRADLEY C &	422-03/ RT 9 LAND,BLDGS	1.0	14.5	264,680	0	2,933

TOWN OF STODDARD VALUATION AND TAXES 2008

<u>OWNER OF RECORD</u>	<u>TAX MAP # / DESCRIPTION</u>	<u>ACRES</u>	<u>CUR U ACRES</u>	<u>TOTAL VALUE</u>	<u>VLG DIST TAX</u>	<u>NET TAX</u>
PRATT, BRADLEY C & DENISE	422-05/RT9 LAND, BLDGS	14.9		210,870	0	2,336
PRATT, BRADLEY C JR &	415-163/ WF,CGCP LOT 3,BLDGS	3.7		438,860	0	4,863
PRATT, CHARLES F	422-022/RT9		11.0	1,100	0	12
PRATT, CHARLES F & MARY M	422-01/RT9 LOT, BLDGS	5.1		215,680	0	2,390
PRATT, SANDRA	117-25/HLD LOT 57, BLDGS	2.2		156,140	0	1,730
PRESCOTT, GREGG S & GAIL A	120-082/ WF,FRE LOT 11, BLDG	1.5		401,050	0	4,444
PRESTON, GEORGE F	412-01 & 03/OARLAND, BLDGS	39.7		392,900	0	4,353
PRICE MD, TREVOR R P	136-20 TO 22/ WF,TFD LOTS A1,A2,A6A	0.9		173,150	0	1,919
PRICE MD, TREVOR R P	136-26/TFD LOT A6	0.3		21,700	0	240
PRICE MD, TREVOR R P	413-022/PARCEL B		47.4	1,390	0	15
Price Trust, Beatrice % Bonnie Price	419-13.1/	9.7	246.9	7,080		78
Price Trust, Beatrice % Bonnie	133-01 / TRYLN RD/RT9 LND(CE)		0.0	0	0	0
Price Trust, Beatrice % Bonnie	133-02/		0.3	0		0
Price Trust, Beatrice % Bonnie	133-03/		0.1	0		0
Price Trust, Beatrice % Bonnie	133-04/		9.8	90		1
Price Trust, Beatrice % Bonnie	133-05/		0.1	0		0
Price Trust, Beatrice % Bonnie	134-18/RT 123 LAND		11.1	280	0	3
Price Trust, Beatrice % Bonnie	134-44/		0.2	0		0
Price Trust, Beatrice % Bonnie	136-01/		0.1	0		0
Price Trust, Beatrice % Bonnie	136-02/		0.0	0		0
Price Trust, Beatrice % Bonnie	136-03/		6.7	60		1
Price Trust, Beatrice % Bonnie	136-14/ CRNR,DRRN & TRLYNRD LOT	0.0		2,000	0	22
Price Trust, Beatrice % Bonnie	136-15/CRNR,DRRN & TRLYNRD LOT	0.3		9,580	0	106
Price Trust, Beatrice %	134-45/		0.1	0		0
Price Trust, Beatrice % Trevor R.P	136-04/		15.5	710		8
Price Trust, Beatrice % Trevor R.P.	136-33 & 35/ WF,TFD LOTS A12,B9	0.6		97,090	0	1,076
Price Trust, Beatrice % Trevor R.P.	413-02.1/	21.3	240.2	7,140		79
Price Trust, Beatrice % Trevor R.P.	413-04/		39.0	760		8
PRIDE, JONATHAN M., SR. &	110-24/HLD LOT 64, BLDGS	1.6		217,500	0	2,410
PRJEST NOMINEE TRUST,	103-06/ WF,HLL LOT, BLDGS	3.3		320,290	0	3,549
PROCTOR, William & Beatrice c/o	101-020/ WF,HLS LOT S51,BLDGS VR	0.2		222,110	0	2,461
PROCTOR, William & Beatrice c/o	101-021 TO 023/ WF,HLS S2,S3,S4,BLDGS VR	0.9		329,670	0	3,653
PROHASKA, CHRLES R & ELLEN	120-143/B/P LOT 30.1, BLDGS	2.8		693,670	0	7,686
PROVENCHER, ROBERT &	108-26/HLD LOT 241	1.1		136,590	0	1,513
PRUNIER, PAUL A & KATHLEEN	102-047/ WF,HLS LOT S65,BLDGS VR	0.5		505,380	0	5,600
PUBLIC SERVICE CO OF NH	127-52-A/ RD LOT	0.2		18,670		207
PUBLIC SERVICE CO OF NH	127-52-B/ ELEC LINES			1,767,972	0	19,589
PUTNAM, CANDY H.	408-07/ RT 123 LOT, MH, BLDGS	0.5		73,830	0	818
PUTNAM, NATHAN & BARBARA	408-11.2/ DOE RD. LOT, BLDG	6.3		119,720	0	1,326
PUTNAM, PATRICIA E	408-06/ RT 123 LAND	23.0		63,300	0	701
PUTNAM, PATRICIA E	408-12/ DOE RD. LAND, BLDG	7.3	13.0	123,890	0	673
QUACKENBUSH, RICHARD	105-05/ WF,CARR LOT 18, BLDGS	0.5		299,710	0	3,321

TOWN OF STODDARD VALUATION AND TAXES 2008

<u>OWNER OF RECORD</u>	<u>TAX MAP # / DESCRIPTION</u>	<u>ACRES</u>	<u>CUR U ACRES</u>	<u>TOTAL VALUE</u>	<u>VLG DIST TAX</u>	<u>NET TAX</u>
QUIMBY, JAMES C. & NANCY O.	122-30/ WF, LOT 25, BLDGS	0.2		293,820	0	3,256
QUIST, OLIVER P & MURIEL M	136-05 TO 07 / WF, TFD LOTS M6, M7, BLDGS	1.9		338,940	0	3,505
RAFTER, ROSEMARY	138-08 / WF, GL LOT, BLDG	1.0		340,220	48	3,770
RAHILLY, GLEN J & DEBRA S	116-25/ HLD LOT 95A	2.2		25,440	0	282
RALLO TRUST AGMT,	133-15 / WF, TFD LOT D5, BLDG	0.5		223,870	0	2,480
RAMIREZ, ROBERT R.	120-15 / HLA LOT 19	1.6		203,150	0	2,001
RAND, DONALD H	118-22 / WHTY LOT 34	2.4		148,030	0	940
RAND, MONA ETAL	102-004 & 005 / HLS LOT S72, S73, BLDG VR	0.4		37,500	0	416
RANDALL, LOUIS R & MARY	422-202 / PRATT LOT 2, BLDG	6.3		194,750	0	2,158
RASI, RONALD T & HELEN A	127-24 / WF, ANDRD LOT, BLDGS	0.6		259,630	0	2,877
RAUDONIS ETALS	421-22 / BBR LAND, BLDGS	23.0		58,440	0	648
RAUDONIS ETALS	421-24 / BBR LOT	1.1		21,200	0	235
RAYMOND, STEPHEN A.	120-142 / B/P LOT 30, BLDGS	1.0	13.0	189,760	0	1,853
READ, JOAN A.	420-13.1 / RT 9 LAND, BLDGS	2.6	10.0	289,140	0	3,204
RECK, PAUL C & NANCY B	127-13 / ANDRD LOTS	1.1		41,800	0	463
RECK, PAUL C & NANCY B	127-31 / WF, ANDRD LOT, BLDG	0.5		251,720	0	2,789
REDFIELD, TEDD A.	109-02 / HLD LOT 297	2.1		31,000	0	343
REESE, DAVID D.	127-42 / WF, ANDRD LOT, BLDGS	0.4		270,850	0	3,001
REILLY, SEAN	424-33 / ARKWD LOT 14	10.2		51,120	7	566
REILLY, STEVEN A	418-037 / MLE LOT 14B4U3	0.1		1,340	1	15
REILLY, STEVEN A	418-038 / MLE LOT 15B4U3, CAMP	0.1		61,100	9	677
REYNOLDS, ELMER A, JR	126-07 / WF, DB LOT	0.2		23,870	0	264
REYNOLDS, ELMER A, JR	126-08 / WF, DB LOT, BLDGS	0.7		91,300	0	1,012
REYNOLDS FAMILY	102-009 / HLS LOTS S77 & S78 VR, BLDGS	0.4		170,040	0	1,884
RIBACK, JOHN W & MARY	101-062 / WF, HLS S42, S42A, BLDG VR	0.6		347,460	0	3,850
RICE, SUSAN R	131-34 / MRDGH LOT 26	0.3		13,500	0	150
RICE, SUSAN R	131-38 & 38.1 / MRDGH LOT 25, BLDGS	0.3		151,290	0	1,676
RICE, SUSAN R.	131-39 / MRDGH LOT 12	0.9		25,350	0	281
RICEOPPO, LAWRENCE E	115-20 / SLE BACK LOT 17A	0.5		7,430	0	82
RICHER, REVOCABLE TRUST OF	422-06 / OCR LAND, BLDG	2.0		76,710	0	850
RICHER REVOCABLE TRUST OF	422-06.1 / OCR, LAND	0.6	147.0	50,210		556
RICHER REVOCABLE TRUST OF	422-07 / OCR LAND, BLDGS	15.0	153.6	230,850	0	2,308
RICHMOND, CHARLES S. &	121-20 / CGHL LOT 1	5.0		43,830	0	486
RICHMOND, CHARLES S. &	121-21.1 / CGHL LOT 2	5.0		43,020	0	477
RIDEL, JEROME F. & KAREN T.	121-03 / WF, FRMN LOT, SHED	0.6		461,510	0	5,114
RIDEL, JEROME F. & KAREN T.	121-17 / FRMN LOTE	0.6		42,800	0	474
RIESENBERG, JEROME C &	419-04.1 / CNTY RD LOT, BLDG	2.0	10.1	341,380	0	3,782
RIESENBERG, JOHN J, JR &	421-06 / GRAY LOT 5, BLDGS	12.4		321,200	0	3,559
RILEY, GWENDOLYN B. &	133-21 / WF, TFD LOT E4	1.0		135,400	0	1,500
RINEHIMER, WILLARD C. JR. &	403-02 / MINNOTT SURVEY	15.8	365.0	40,500	0	449
RIPLEY, SALLY	138-02 / WF, GL LOT, BLDGS	0.7		360,810	51	3,998
RIPLEY, SALLY	138-52 / NSR LOT	0.8		32,240		357

TOWN OF STODDARD VALUATION AND TAXES 2008

<u>OWNER OF RECORD</u>	<u>TAX MAP #</u>	<u>/ DESCRIPTION</u>	<u>ACRES</u>	<u>CUR U ACRES</u>	<u>TOTAL VALUE</u>	<u>VLG DIST TAX</u>	<u>NET TAX</u>
RISPOLI, ROBERT L. & SHARON	120-16/HLA	LOT 14	1.5		44,670	0	495
RISPOLI, ROBERT & SHARON	120-17/HLA	LOT 7,BLDG	0.8		163,460	0	1,811
RITCHIE, KENNETH & CAROLYN	132-15/WF,M&A	LOT 2	0.9		116,720	0	1,293
RITCHIE, KENNETH H &	132-14/WF,M&A	LOT 1,BLDGS	1.2		247,690	0	2,744
RITCHIE, KENNETH H &	132-17/M&A	LOT 4	2.5		39,650	0	439
RITCHIE, WILLIAM B &	130-19/WF,DB	LOT,BLDG	0.4		139,810	0	1,549
RIVERS, TIMOTHY M & MARY E	113-64/LTBY	LOT L&B,BLDG	1.1		168,750	0	1,870
ROBBINS, KEVIN M. & DEBRA L.	139-04 & 09/CW	LOTS,BLDGS	0.3		210,780	30	2,335
ROBBINS, KEVIN M & DEBRA L	139-05	TO 08/CW	0.6		53,200	0	589
ROBERTSON, DANIEL E &	116-19/HLD	LOT 101,BLDGS	1.6		297,500	0	3,296
ROBIDOUX FAMILY TRST %	137-42/SBR	LOT,BLDGS	0.1		151,750	21	1,681
ROBINSON, DONALD J & JEAN M	110-14/HLD	LOT 279,BLDG	1.7		179,500	0	1,989
ROBINSON, JAMES M. & NANCY	120-06/FR	LOT 4,BLDG	1.5		311,230	0	3,448
ROCKWELL, STEVEN	420-28/RT	123 LOT,BLDGS	3.1		195,570	0	2,167
RODGERS, JOSHUA L & BRANDI	111-31/HLD	LOT 162	1.7		192,850	0	2,137
ROENTSCH, E. GEORGE & MARY	126-64 & 65/WF,	STN RD LOT,BLDGS	0.3		326,070	0	3,613
ROENTSCH, E. GEORGE & MARY	126-66/STN	RD LOT	0.4		23,600	0	261
ROKES, STEPHEN J. & DIANA L.	420-17/OKCR	LOT,BLDG	4.5		211,290	0	2,341
ROKES, STEPHEN J. & DIANA L.	420-27/OKCR	LOT	0.4		32,120	0	356
ROKOSZAK, MYRON C & AMY S	411-11.7/SBA	LOT 1, BLDG	1.3	11.2	449,040	0	4,975
ROLPH, CHARLES G & JILL R	126-57/WF,	STN RD LOT 3,BLDG	0.2		162,820	0	1,804
RONCAIOLI, LINH B.	113-14 & 15/WF,	W&H LOTS 5,6,BLDG	0.7		419,310	0	4,646
ROPIECKI, ALLEN W. &	137-37/SBR	LOT,BLDG	0.2		222,360	31	2,464
ROSEN, DANIEL D & ROYEA,	102-002 & 055/WF,	MER LOT 2,BLDG VR	6.3		203,420	0	2,254
ROSEN, RICHARD S., WILLIAM S.	135-32/WF,	TFD LOT K5,BLDGS	0.2		226,300	0	2,507
ROSLEY, THOMAS E	113-53/LTBY	LOT L6,BLDGS	1.3		141,090	0	1,563
ROSS, DANIEL & WALLACE,	101-075/WF,	HLS LOT S54,BLDGS VR	0.2		276,980	0	3,069
ROSS REVOCABLE FAMILY	419-12/CNTY	RD LAND,BLDGS	16.9		248,760	0	2,756
ROSS, SCOTT, JESSE, KERJ;	134-32/WF,	RT 123 LOT,BLDGS	1.0		318,450	0	3,528
ROTHMAN, DEBRA V &	137-24/BRD	WF,SBR LOT,BLDGS	0.3		229,580	32	2,544
ROTHMAN, STEPHEN W &	137-23/BRK	WF,BACKLOT	0.0		1,800	0	20
ROWAN, ESTATE OF MELVYN &	418-017/MLE	LOT 9B7U1	0.1		1,310	0	15
ROWEHL, TIMOTHY E. & GRACE	125-17/WF,	WLKR RD LOT,BLDG	0.4		244,950	0	2,714
RT CUMMINGS DEVELOPERS,	116-28/HLD	LOT 72	1.4		29,600	0	328
RUBINO, KAROLINA J &	118-32/HLD	LOT 4,BLDGS	1.7		95,920	0	1,063
RUEHR, TIMOTHY L & KAREN B	139-20/CW	LOT,BLDGS	0.3		327,770	46	3,632
RUMRILL, ALAN F & KIMBERLY	410-07/SCHOOL	ST LOT,BLDG	6.0		260,620	0	2,888
RUMRILL, ROBERT	415-03 /BACK	LAND OFF CPR			9,880	0	109
RUMRILL , ROBERT	415-04/BACK	LAND OFF CPR		15.0	1,890	0	21
RUMRILL, ROBERT R	415-02/BACK	LAND	14.7		10,970	0	122
RUP, ROBERTA	113-71/LTBY	LOT L1A	0.2		11,640	0	129
RUP, ROBERTA	113-74/LTBY	LOT L1, BLDG	1.1		118,810	0	1,316

TOWN OF STODDARD VALUATION AND TAXES 2008

<u>OWNER OF RECORD</u>	<u>TAX MAP # / DESCRIPTION</u>	<u>ACRES</u>	<u>CUR U ACRES</u>	<u>TOTAL VALUE</u>	<u>VLG DIST TAX</u>	<u>NET TAX</u>
RUP, THOMAS & KRISTEN	118-28/HLD LOT 1	1.2		205,100	0	2,273
RUSSELL, ROBERT A 2nd	137-29/SBR LOT,BLDGS	0.1		181,170	25	2,007
RYDER, DALE, WENDY &	116-17/HLD LOT 44	2.0		65,500	0	726
RYDER, DALE, WENDY &	116-18/HLD LOT 43	2.1		31,000	0	343
RYLANDER, WILLIAM & PATTI	101-067/WF,HLS LOT S46,BLDG VR	0.2		218,910	0	2,426
SALESKI LIVING TRUST,	135-09/RT 123 LOT,BLDGS	0.5		157,110	0	1,741
SALESKI LIVING TRUST,	135-33/WF,TFD LOT K4(ROW)	0.0		24,000	0	266
SAMARDELIS, CHARLES C &	135-14/RT 123 LOT,BLDG	0.5		185,130	0	2,051
SANDERS, HELEN W	112-10/WF,SNDRS TRK 1,BLDGS	3.0		350,950	0	3,889
SANDERS, HELEN WILLISTON	105-10/WF,HL LOT,BLDG	0.5		89,730	0	994
SANDERS, HELEN WILLISTON	113-67/HL LOT, BLDG	0.5		105,890	0	1,173
SANDERS, JEAN A	113-36/WF,CARR LOT 11, BLDG	0.6		362,450	0	4,016
SANDERS, SANDY E	106-09/HLD LOT 313	6.5		43,000	0	476
SANDERS, SANDY E	112-04/WF,HLD LOT,BLDG	1.1		277,040	0	3,070
SANFORD, JAMES E & DEMETRA	101-081/WF,HLS LOT S215,BLDGS	0.2		239,820	0	2,657
SANTONOCETO, PHILIP, TRUST	101-026 TO 029/WF,HLS S6 TO S9,BLDGS VR	1.2		343,920	0	3,146
SANTORO, DAVID H & MARGO	118-57/WF,JLD LOT	1.4		32,760	0	363
SANTORO, DAVID H & MARGO	119-36/JESSICA'S ISLAND	0.2		49,190	0	295
SANTORO, DAVID H & MARGO	119-37/WF,WHY LOT 18, BLDGS	1.3		336,220	0	3,725
SARAFIAN, ALBERT & JOANNE	408-05/RT 123 LOT,BLDGS	1.0		125,920	0	1,395
SARCIONE, JOSEPH A & BONITA	127-07/AND RD LOT,BLDGS	0.9		161,050	0	1,784
SARCIONE, SHANNON J.	132-10/IP LOT	0.0		1,000	0	11
SARCIONE, SHANNON & TARYN	126-34/OAR LOT,BLDG	0.6		161,780	0	1,793
SAWISKI REVOC. FAMILY	101-068 & 069/HLS LOTS S47 & S48 VR	0.5		352,880	0	3,910
SAWYER, BRIAN V	110-35/HLD LOT 62, BLDG	2.1		36,620	0	406
SAWYER, DAVID A &	101-084 & 085/WF,HLS S212,S211,BLDGS	0.4		283,960	0	3,146
SAWYER, PHYLLIS	135-24/RT 123 LOT	0.2		25,600	0	284
SAWYER, PHYLLIS C &	415-23.1/WF,CP LOT, BLDG	0.2		73,840	0	818
SCANLON, JEANNE P.	126-44/ZR LOT,BLDG	0.2		30,420	0	337
SCANLON, JEANNE P.	126-49/WF,ZR LOT,BLDGS	0.2		205,570	0	2,278
SCHELLENS, EDWARD J &	115-21/SLE LOT 17	0.5		24,840	0	275
SCHILLEMAT, EDWARD R &	102-007 & 008/HLS LOT S75,S76,BLDG VR	0.3		85,190	0	944
SCHIMENZ, ROBERT	113-19/WF,CARR LOT 7A,BLDGS	3.4		395,430	0	4,381
SCHINLER, JOANNA &	122-35/HL LOT, BLDG	0.2		149,590	0	1,657
SCHLEY, FRED JAY	104-01/WF,HL LOT, BLDGS	0.4		335,000	0	3,712
SCHLEY, FRED JAY	104-02/WF,HL LOT, BLDGS	0.6		285,730	0	3,166
SCHLEY, WILLIAM J	113-68 & 69/LTBY LOT L5,L4, BLDG	1.6		206,600	0	2,289
SCHOENHERR, MATTHEW E &	118-53/HLD LOT 24,25,26 & 27	1.6		33,200	0	368
SCHOENHERR, MATTHEW &	118-58/HLD LOT 14	1.4		35,960	0	398
SCHREIBER, WILLIAM A &	127-43 & 44/WF,AND RD LOT,BLDGS	0.5		280,050	0	3,103
SCHREIBER, WILLIAM A &	127-45/AND RD LOT	0.3		35,100	0	389
SCIBELLI, KEVIN L & DOREEN M	135-29/WF,JP LOT,BLDG	0.1		158,990	0	1,762

TOWN OF STODDARD VALUATION AND TAXES 2008

<u>OWNER OF RECORD</u>	<u>TAX MAP # / DESCRIPTION</u>	<u>ACRES</u>	<u>CUR U ACRES</u>	<u>TOTAL VALUE</u>	<u>VLG DIST TAX</u>	<u>NET TAX</u>
SCOTT, DAVID C. & JENNIFER L.	111-06/HLD LOT 221 & 222, BLDGS	2.4		205,920	0	2,282
SCOTT, JUDY & NATHAN,	113-66/LTBY LOT 16, BLDGS	1.3		132,390	0	1,467
SCRIBNER, GERALD A &	421-262/HP LAND, BLDG	5.4		257,140		2,849
SEAMAN, Robert F & Kathryn D	132-06/WF, JP LOT, BLDG	0.6		139,160	0	1,542
SEAMAN, Robert F & Kathryn D	132-08/IP LOT	0.1		11,400	0	126
SEARS, RICHARD T &	120-04/FR LOT 2, BLDG	1.6		316,520	0	3,507
SEEVER, LANNEY R & JUDITH G	113-25 & 26/CARR LOTS 12CD, BLDG	0.5		197,480	0	2,188
SEEVER, LANNEY R & JUDITH G	113-49/CARR LOT 13D, BLDG	0.2		26,500	0	294
SEAVERNS, MARK D.	105-14/WF, HL LOT, BLDGS	0.3		376,690	0	4,174
SECCO, SUSAN M	125-13/WLKR RD LOT, BLDG	1.2		121,460	0	1,346
SEMMENS, HELEN KIT CHI TAM	136-10/WF, TFD LOT M3	0.5		248,630	0	2,755
SEMSEL, MARY E. ET AL	122-23/WF, WHTY LOT 6, BLDGS	0.7		336,360	0	3,727
SENNA MMC CONSTRUCTION	116-24/HLD LOT 96	1.8		27,200	0	301
SERBENT, JUSTIN W & JOHN D	112-21/WF, HLD LOTS 336, 339, 340, BLDG	8.1		345,730	0	3,831
SEVEN TRUST, THE	115-66/WF, HLD LOT 107A, BLDGS	0.6		345,450	0	3,828
SEVEN TRUST, THE	115-67/HLD LOT 107B, 107C	2.6		35,200		390
SHAND, HARRY G. ETAL	422-02.13/RT 9 LAND	2.0		40,290		446
SHARAFINSKI, DOUGLAS & LISA	424-26/ARK WD LOT 19, BLDG	13.0		140,890	20	1,561
SHAW, ALAN G. SR. & BELINDA	411-11.5/SBA LOT 3, BLDG	5.1		244,170	0	2,705
SHAW, ELIZABETH	111-20/HLD LOT 131	1.6		32,060	0	355
SHAW, ELIZABETH	111-21/HLD LOT 132	1.0		28,800	0	319
SHAW, ELIZABETH	111-27/HLD LOT 158	1.6		33,200	0	368
SHAW, RICHARD J & ANITA L	121-212/WF, CGHL LOT 3	5.0		162,450	0	1,800
SHAWVER, DANIEL W & KIM E	422-19/RT 9 LAND, MH	16.0		143,590	0	1,591
SHEA, SHAWN C & SUSAN B	128-05/RT 123 LOT, BLDGS	6.3		455,920	0	5,052
SHEPARD, SHARON E. &	127-30/WF, AND RD PENN, BLDG	0.9		296,300	0	3,283
SHIA, WEI LEE & MARY K	113-59/LTBY LOT 11, BLDGS	0.7		157,620	0	1,746
SIEGEL, JEFF R & EILEEN B	116-12/HLD LOT 49, BLDG	1.9		91,560	0	1,014
SIMBOLI, ANTHONY J.	136-43/WF, TFD LOT B7, BLDGS	1.0		325,920	0	3,611
SIMONS, BRIAN W & LORI E	107-14/HLD LOTS 143 & 151	4.5		34,200	0	379
SIMONS, BRIAN W & LORI E	107-15/HLD LOTS 144, 149 & 150, BLD	4.1		113,340	0	1,256
SIMONS, BRIAN W & LORI E	110-29/HLD LOTS 66 TO 69	6.0		38,800	0	430
SISE, JOHN F & CATHLEEN L	127-36/WF AND RD LOTS	0.2		130,000	0	1,440
SISE, JOHN F & CATHLEEN L	127-41/ ANDERSON RD	0.7		218,770	0	2,424
SKIDMORE, ALFRED J.	138-37/SPRCLD LOT 2, BLDGS	0.8		379,140	53	4,201
SKIDMORE, ALFRED J	138-38/SPRCLD LOT 1, BLDG	0.7		258,460	36	2,864
SKIDMORE, MARK & PATRICIA	138-35-A/SPRCLD LOT 4, BLDGS 1/2 IN	0.4		142,160	20	1,575
SKIDMORE, RICHARD & AMY J	138-35-B /SPRCLD LOT 4, BLDGS 1/2 IN	0.4		142,160	20	1,575
SLEPIAN, JEAN	127-04/RT 123 LOT, BLDGS	4.4		168,760	0	1,870
SMALLEY, JON M & GERALDINE	119-24/WF, JLD LOT 24, BLDG	0.3		324,990	0	3,601
SMELTER, WILLIAM G. &	101-079 & 080/WF, HLS 27/39, S216, BLDGS	5.5		537,450	0	5,955
SMELTER, WILLIAM G &	101-122 & 123/HLS LOTS S315, S316	0.4		28,680	0	318

TOWN OF STODDARD VALUATION AND TAXES 2008

<u>OWNER OF RECORD</u>	<u>TAX MAP # / DESCRIPTION</u>	<u>ACRES</u>	<u>CUR U ACRES</u>	<u>TOTAL VALUE</u>	<u>VLG DIST TAX</u>	<u>NET TAX</u>
SMITH, DALE E & DEBORAH J	110-15/HLD LOT 279A,BLDG	3.7		185,320	0	2,053
SMITH, DALE E & DEBORAH J	110-16/HLD LOT 276B	2.6		5,200	0	58
SMITH, DALE E & DEBORAH J	110-17/HLD LOT 278	2.3		31,400	0	348
SMITH, DALE E & DEBORAH J	110-18/HLD LOT 277	2.5		26,040	0	289
SMITH, SANDRA	102-050 & 051 / WF,HLS S68,S69,BLDG VR	0.4		306,680	0	3,398
SMITH, WILFRED A	422-10/RT 9 BACKLAND	48.0		61,800	0	685
SNOW, DANIEL W.	135-23.1/RT 123 LOT,BLDG	0.1		100,080	0	1,109
SOCIETY FOR PROTECTION OF	415-07/BACKLAND OFF CPR		67.0	1,340	0	15
SOCIETY FOR PROTECTION OF	105-43/WF,CARR LAND		125.0	2,850	0	32
SOCIETY FOR PROTECTION OF	105-47/LTBY LOT L16		0.9	20	0	0
SOCIETY FOR PROTECTION OF	404-01 / WILLIAMS FAMILY FOREST		379.0	6,130	0	68
SOCIETY FOR PROTECTION OF	405-05 / CHARLES PEIRCE RES,BLDGS	2.0	3,336.0	90,190	0	999
SOCIETY FOR PROTECTION OF	419-032./DANIEL UPTON LAND		0.8	20	0	0
SOCIETY FOR THE PROTECTION	411-14.11 / SHR LAND,BLDG	0.2	114.4	28,990	0	321
SOCIETY FOR THE PROTECTION	415-01 / BACKLAND		77.0	1,360	0	15
SOCIETY FOR THE PROTECTION	419-06.1 / UPTON LAND		5.3	100		1
SOCIETY FOR THE PROTECTION	419-07.1 / UPTON LAND		63.0	1,260		14
SOCIETY FOR THE PROTECTION	419-07.3 / UPTON LAND		94.0	3,240		36
SOCIETY FOR THE PROTECTION	415-06-B / WF, CP LOT (4/5 INT)	1.9		21,840	0	242
SOFIELD, DAVID R & LISA	136-34 / WF,TFD LOT B1,BLDG	0.4		299,420	0	3,318
SOLOMONIDES, JOHN T &	134-21 / TFD LOT I7,BLDG	0.5		96,390	0	1,068
SOLOMONIDES, JOHN T &	134-28 / WF,TFD LOT 15A (ROW)	0.1		38,400	0	425
SPADARO, ANTHONY &	104-18 / WF,CARR LOT 4A,BLDGS	0.3		266,070	0	2,948
SPAKOWSKI, GEORGE & JANE	137-16 / WF,GL ACCESS LOT	0.0		13,000	2	144
SPAKOWSKI, GEORGE & JANE	137-81 / RT 9 LOT,BLDGS	0.1		100,740	14	1,116
SPENCER JR., RAYMOND M.	131-30 / MRDGH 18,19,MH,BLDG	0.8		28,550	0	316
SPENCER, WILLIAM C.	115-57 / WF,SLE LOT 40,BLDG	0.6		331,040	0	3,668
SPIEGEL, JEREMY A & TRICIA	108-23 / HLD LOT 2-49, BLDGS	2.2		164,880	0	1,827
SPORNY, MARCIA LYNN	133-13 / WF,TFD LOT D3,BLDG	0.4		261,790	0	2,901
SPRAGUE, PETER E. & STACY D.	109-09 / HLD LOT 268, BLDGS	1.9		158,340	0	1,754
SPRENKLE, DAVID A & MARY A	120-38 / HLA PARCEL C,BLDGS	2.1		37,220	0	412
SPRENKLE, DAVID A. & MARY	120-39 / HLA PARCEL D, BLDGS	8.4		248,080	0	2,499
SPRUCELAND LIMITED	138-36 / SPRCLD LOT 3, BLDG	0.9		340,440	48	3,772
SPRUCELAND OWNERS ASSOC,	138-39 / SPRCLD BACKLOT 6	2.8		41,000	0	454
SPRUCELAND OWNERS	138-23 / BEACH(N.V.)	0.6		0		0
STAATS REVOC. TRUST,	126-47 / WF,ZR LOT,SHED	38.0		135,960	0	1,506
STACK, PATRICK J. & KIM	104-09 / WF,BUT LOT 3,BLDGS	1.1		267,760	0	2,967
STAN, GLENN	131-42 / MRDGH LOT 9,BLDG	0.9		102,050	0	1,131
STARR, RICHARD R. & SUSAN	128-17 / RT 123 LOT,BLDGS	8.9		214,160	0	2,373
STARR, RICHARD R. & SUSAN	135-28 / WF,IPLOT (ROW)	0.0		26,400	0	293
STASIOSKI, JOHN	421-24.1 / BACKLAND OFF BBR	0.5		960	0	11
STATCHEN, RICHARD N JR. &	136-37 / WF,TFD LOT B2	0.6		372,810	0	4,131

TOWN OF STODDARD VALUATION AND TAXES 2008

<u>OWNER OF RECORD</u>	<u>TAX MAP # / DESCRIPTION</u>	<u>ACRES</u>	<u>CUR U ACRES</u>	<u>TOTAL VALUE</u>	<u>VLG DIST TAX</u>	<u>NET TAX</u>
STEBBINS, TIMOTHY P ETAL	113-70/LTBY LOT12A	0.1		6,000	0	66
STEBBINS, TIMOTHY P. ETAL	113-73/LTBY LOT L2, BLDGS	0.9		269,430	0	2,985
STEELE, ROGER L & JANET M	116-23/HLD LOT 97	2.1		27,800	0	308
STEEVES, PATRICIA B	123-10/WHY LOT 50	5.2		122,270	0	1,105
STEINIGER, WILLIAM L &	137-20/BRK WF,NSR/SBR LOT,BLDGS	0.3		269,210	38	2,983
STENSON, KURT & KAREN	130-16/DBD LOT	4.8		42,600	0	472
STENSON, KURT & KAREN	130-17/WF,DB LOT,BLDG	0.3		86,760	0	961
STEVENSON, LINDA	122-28/WF,WHY LOT1,BLDGS	1.4		360,270	0	3,992
STOCKFISCH, WANDA S.	105-13/WF,HL LOT,BLDGS	0.8		331,060	0	3,668
STODDARD CONGREGATIONAL	128-01/"CONGREGATIONAL CHURCH"	0.9		202,750		0
STODDARD CONGREGATIONAL	128-02/CHURCH LOT, RT 123	0.3		20,000		0
STODDARD CONGREGATIONAL	129-10/RT 123 LOT,BLDGS	0.5		164,020	0	0
STODDARD MAIN CO.	413-07.2/OLD LANDFILL SITE	5.6		4,430		49
STODDARD MAIN CO	420-15/RT 9 LOT	1.9		26,300	0	291
STODDARD, MARJORIE	135-35/WF,TFD LOT K2,BLDGS	0.2		160,880	0	1,783
STODDARD, TOWN OF	102-099 TO 102 /HLS LOTS S275-S278	0.7		31,440	0	0
STODDARD, TOWN OF	105-09/"MARINA LANDING"	0.2		163,470		0
STODDARD, TOWN OF	125-15/WLKR RD,WATER ACCESS	0.0		69,250	0	0
STODDARD, TOWN OF	126-15/"OLD FIRE STATION"	0.1		73,610		0
STODDARD, TOWN OF	126-22/RT 123,POND ACCESS	0.4		136,220		0
STODDARD, TOWN OF	126-23/"FIRE STATION"	0.6		177,530		0
STODDARD, TOWN OF	127-05/"TOWN RECYCLING CTR"	0.9		77,670		0
STODDARD, TOWN OF	127-53/RT 123 "BOAT LANDING"	0.1		126,020		0
STODDARD, TOWN OF	128-04/"HISTORICAL SOCIETY"	0.2		110,900		0
STODDARD, TOWN OF	128-09/RT 123 LOT,BLDGS	0.9		230,710	0	2,556
STODDARD, TOWN OF	128-10/"TOWN HALL"	0.3		218,010		0
STODDARD, TOWN OF	129-04/PARK-GAZEBO	0.5		29,930	0	0
STODDARD, TOWN OF	129-07/FIRE POND MEADOW	0.7		29,400		0
STODDARD, TOWN OF	129-08/FIRE POND	0.4		23,600		0
STODDARD, TOWN OF	129-09/1834 LOT	0.3		21,800		0
STODDARD, TOWN OF	129-13/"DAVIS LIBRARY"	0.6		90,140		0
STODDARD TOWN OF	130-06/OFR LOT,BLDG	0.4		92,170		0
STODDARD, TOWN OF	131-25.1/RT 123 LAND	15.0		211,400		0
STODDARD, TOWN OF	135-26/"TP BOAT LANDING"	0.6		148,400		0
STODDARD, TOWN OF	403-03/LAND-W/S HL	9.6		9,600	0	0
STODDARD, TOWN OF	410-05/J FAULKNER ELEM. SCHOOL	5.2		799,220		0
STODDARD, TOWN OF	410-08/LAND	8.8		50,680	0	0
STODDARD, TOWN OF	415-22/"CP BOAT LANDING"	0.2		64,000		0
STODDARD, TOWN OF	421-33/GRAVEL BANK	1.0				
STODDARD TRACTOR, LLC	413-07.1/ROBB RES. LAND/BLD	33.0	41.0	286,290	0	3,172
STONE, JANE C.	137-44 & 62/WF,GL LOT,BLDGS	0.5		311,030	44	3,446
STONE, MAUDE M	101-082 & 083 / WF,HLS S214,S213,BLDG	0.4		270,340	0	2,995

TOWN OF STODDARD VALUATION AND TAXES 2008

<u>OWNER OF RECORD</u>	<u>TAX MAP # / DESCRIPTION</u>	<u>ACRES</u>	<u>CUR U ACRES</u>	<u>TOTAL VALUE</u>	<u>VLG DIST TAX</u>	<u>NET TAX</u>
STONE, MICHAEL SEAN &	108-05/HLD LOT 283A,BLDG	1.4		151,990	0	1,684
STONE, ROBERT I. & RITA G.	103-10.1/WF,PO HLS LOT S504,BLDGS	1.3		355,980		3,944
STONE, THEODORE J & KAROLA	117-10/HLD LOT 33	1.7		33,400	0	370
STORY, BENTON H &	131-06/BACKLAND	16.0		43,700	0	484
STORY, BENTON H &	131-13/RT 123 LOT, FND	7.7		258,740	0	2,867
STORY, BENTON H &	131-16/WF,IP ACCESS	0.1		38,290	0	424
STRICKLAND, JAMES C. &	127-50.& 51A/WF & RD LOTS,BLDS,1/2 INT	0.2		90,535	0	1,003
STRONG, JASON C & KENT B	101-060/WF,HLS LOTS 40,BLDG VR	0.4		263,310	0	2,917
STUCKEY, CLIFF A. & AKIRA	135-39& 40/TFD LOTS L8A,L9A,BLDG	0.6		147,920	0	1,639
STUCKEY, FRANK T, III & LINDA	116-01/HLD LOT 31	2.4		34,800	0	386
STUCKEY, FRANK T, III & LINDA	116-02/HLD LOT 30	1.8		33,600	0	372
STUCKEY, FRANK T, III & LINDA	116-08/HLD LOT 25A	2.6		28,800	0	319
STUCKEY, FRANK T, III & LINDA	117-09/HLD LOT 32,BLDGS	2.3		203,410	0	2,254
STUCKEY, FRANK T III & LINDA	119-09/HLD LOT 84A,BLDG	1.3		137,570	0	1,524
STYMEST, ARNOLD R. & MARY	127-06/WF,RT 123 LAND,BLDGS	3.5	18.7	363,570	0	4,028
STYMEST, ARNOLD R & MARY	127-21/AND RD LOT	0.2		12,800	0	142
SULKOWSKI, DAVID & SANDI	124-04 /WF,LSU LOTS 17,18,BLDGS	0.7		328,130	0	3,636
SULLIVAN, BARTHOLOMEW &	115-16/SLE LOT 15,BLDG	0.9		116,220	0	1,288
SULLIVAN, HAROLD J &	131-36& 37/MRDGH LOTS 23,24, BLDGS	0.6		124,330	0	574
SULLIVAN, JOHN A. & ELYSE M.	112-17/WF,HLD LOT 333, BLDG	1.1		405,190	0	4,490
SUPPLE, SHAWN	414-29/MSR LAND,BLDGS	9.2		208,850	0	2,314
SWAN, ROBERT & DENISE	136-11 & 12/WF,TFD LOTS M1,M2,BLDGS	0.7		376,300	0	4,169
SWEENEY, LOIS B	415-05/WF,CP LOT,BLDG	0.5		118,810	0	1,316
SWEET WATER TRUST	104-11 & 404-02/DODGELAND,BLDGS	2.0	731.5	205,090	0	2,272
SWINGLE, PAUL C & BRYAN J	424-27/ARKWD LOT 18, BLDG	7.3		284,610	40	3,153
SYMONDS, KENNETH W & LISA	125-11/SHR LOT,BLDG	0.7		114,830	0	1,272
SZCZURKO, DANIEL J &	101-015/HLS LOT S126 VR	0.8		32,360	0	359
SZYMASZEK, MICHAEL &	101-002/HLS LOT S108 VR	0.4		28,440	0	315
TABER, CHRISTIN	115-04/HLD LOT 81	1.7		33,400	0	370
TABOR, RANDALL L &	102-057 & 058/WF,MER 4 & 5A,BLDGS VR	0.8		370,220	0	4,102
TAINTOR TRUST, VIRGINIA N.	409-01-C/PROCTOR LAND (1/4 INT)		57.8	2,790		31
TANNER, JOHN & BYERS,	126-69/RT 123 LOT,BLDGS	0.1		113,220	0	1,254
TAYLOR, BONNIE PRICE ETAL	134-05/TFD LOT J4	1.3		35,600	0	394
TAYLOR, BONNIE PRICE ETAL	419-132/PARCELA	2.5	23.0	670	0	7
TAYLOR, CAMILLE M	108-11/HLD LOT 275	3.1		36,200	0	401
TAYLOR, CURTIS J & NANCY F	106-03/HLD LOT 318, BLDG	3.2		245,870	0	2,724
TAYLOR, DONALD W	102-028 & 029/HLS LOT S94,S95,BLDG	0.4		87,130	0	965
TAYLOR, TIMOTHY H &	418-053/MLE LOT 11B5U1	0.2		1,570	1	17
TERRAZZINO, KENNETH P.	111-13/HLD LOT 231	1.7		238,900	0	2,647
THE NATURE CONSERVANCY	412-06.1 /OAR/RT 9 LAND		104.0	910	0	10
THE NATURE CONSERVANCY	412-06.2/OAR/RT 9 LAND		68.0	600	0	7
THE NATURE CONSERVANCY	412-06.3/OAR/RT 9 LAND		100.0	880	0	10

TOWN OF STODDARD VALUATION AND TAXES 2008

<u>OWNER OF RECORD</u>	<u>TAX MAP # / DESCRIPTION</u>	<u>ACRES</u>	<u>CUR U ACRES</u>	<u>TOTAL VALUE</u>	<u>VLG DIST TAX</u>	<u>NET TAX</u>
THE NATURE CONSERVANCY	417-02 / BACKLAND OFF BOWLDER RD		28.0	2,800	0	31
THE NATURE CONSERVANCY	417-06 / BACKLAND OFF BOWLDER RD		20.0	2,000		22
THE NATURE CONSERVANCY	424-01 / BACKLAND OFF BOWLDER RD		16.0	1,380		15
THE NATURE CONSERVANCY	424-02 / BACKLAND OFF BOWLDER RD		40.0	3,460		38
THE NATURE CONSERVANCY	424-03 / BACKLAND OFF BOWLDER RD		62.0	5,360		59
THE NATURE CONSERVANCY	424-04 / BACKLAND OFF BOWLDER RD		100.0	6,810		75
THE NATURE CONSERVANCY	424-05 / BACKLAND OFF BOWLDER RD		32.0	2,760		31
THIELEN, SCOTT J & KAREN	107-13 / HLD LOT 152, BLDGS	1.9		206,320	0	2,286
THOMAS, LINDA M. &	106-08 / HLD LOT 314, BLDGS	3.5		171,250	0	1,897
THOMAS TOOL SERVICES, INC.	420-23 / ROBB RES. LAND, BLDG	1.0	18.8	194,840		2,159
THORNTON, ROLAND M & RUTH	131-01 / WF, DB LOT, BLDGS	0.7		98,000	0	1,086
THURROTT, IRVING J &	102-076 TO 079 / WF, HLS S227-S230, BLDGS	0.9		300,410	0	3,329
TLK TRUST (Steven Markiewicz,	137-17 / WF, RT 9, GL LOT, BLDG	0.1		234,650	33	2,600
TOLE FAMILY TRUST	139-01 & 41 / WF, CW LOTS, BLDG	0.2		234,490	33	2,598
TOWNSEND TRUST, PATRICIA	119-26 / WF, JLD LOT 22, BLDG	0.9		370,420	0	4,104
TRACHY, EDWARD L & CECILIA	134-02 / TFD LOT J1	0.2		12,100	0	134
TRACHY, EDWARD L. & CECILIA	134-03 / TFD LOTS J2, J3	1.2		35,320	0	391
TRACHY, EDWARD L. & CECILIA	134-38 / WF, TFD LT J14, J14A, BLDGS	0.2		185,330	0	2,053
TRAINA, RICHARD P	415-164 / WF, CGCP LOT 4, BLDGS	2.3		475,680	0	5,271
TREAT, REBECCA M.	415-17 / WF, CP LOT, MH	0.3		66,700	0	739
TREAT, REBECCA M.	415-18 / WF, CP LOT, BLDG	0.5		181,890	0	2,015
TREMBINSKI, THEODORE &	135-41 TO 43-G / TFD LOTS (1/9 INT)	0.1		4,020	0	45
TREMBINSKI, THEODORE &	135-48 / WF, TFD LOT L3, BLDG	0.3		181,150	0	2,007
TREMBINSKI, THEODORE &	135-49-G / BEACH (1/9 INT)	0.1		14,540	0	161
TREMBLY, EMMA JANE	421-29 / BACKLAND OFF RT 123	0.2		7,400	0	82
TREVBEA Price Trust #1 % Bonnie	134-35 / WF, RT 123 LOT	0.2		52,880	0	586
TREVBEA Price Trust #1 % Bonnie	134-37 / WF, TFD LOT J15, BLDGS	0.4		225,930	0	2,503
TRIANAFILLOU, SUSAN K	421-26 / BBR LAND, BLDG	5.0		154,100	0	1,707
TRINCERI, ROBERT F & DENISE	103-03 / WF, ATK LOT II VR, BLDGS	5.0		519,040	0	5,751
TRUBIANO, MARC ETAL	126-12 / RT 123 LOT, BLDGS	0.7		145,210	0	1,609
TSEN, MENG CHI & FRANCIS,	129-11 / RT 123 LAND, BLDGS	2.0	32.4	380,550	0	4,216
TUCKER, STEPHEN L. &	103-04 / WF, ATK LOT III VR, BLDG	5.4		472,550	0	5,236
TUCKER, TODD B. & DENISE M.	116-15 / HLD LOT 46, BLDG	1.6		197,930	0	2,193
TUKIANEN, DAVID R. & GAIL A.	101-013 & 014 / HLS LOTS S119, S118 VR	0.9		34,040	0	377
TUKIANEN, DAVID R. & GAIL A	101-030 / WF, HLS LOTS S10 VR, BLDGS	0.8		405,440	0	4,492
TURK, JEFFREY & KIMBERLY	115-40 / HLD LOT 126, BLDG	1.2		245,530	0	2,720
TURNER, MICHAEL L &	118-59 / HLD LOTS 12&13, BLDG	2.4		175,940	0	1,949
TUTHILL, EMILY L &	115-27 / SLE LOT 61	0.5		230,340	0	2,552
TUTHILL, JOHN G; TRUSTEE OF	402-02 / LAND-STDDRD / WSHNGTN TL		672.0	46,580	0	516
TUTTLE, DORIS L	134-19 / TFD LOT 15, BLDG	0.8		115,070	0	693
TUTTLE, DORIS L	134-20 / TFD LOT 16, BLDG	0.8		25,700	0	285
TUTTLE, DORIS L	134-25 / WF, TFD LOT 18A (ROW)	0.0		31,200	0	346

TOWN OF STODDARD VALUATION AND TAXES 2008

<u>OWNER OF RECORD</u>	<u>TAX MAP # / DESCRIPTION</u>	<u>ACRES</u>	<u>CUR U ACRES</u>	<u>TOTAL VALUE</u>	<u>VLG DIST TAX</u>	<u>NET TAX</u>
TUTTLE, DORIS L	134-26/ WF,TFD LOT17A(ROW)	0.0		31,200	0	346
TUTTLE, DORIS L.	135-03/RT 123 LOT,BLDGS	0.1		67,500	0	748
UNDERWOOD, MICHAEL K., JR	121-222/FRE LOT 19, BLDGS	2.8		189,710	0	2,102
URBAN, ROBERT J & PATRICIA	107-19/ HLD LOT 146, BLDG	2.0		143,520	0	1,590
VAILLANCOURT, DAVID	130-01/ RT 123 LAND,BLDGS	10.8		277,300	0	3,072
VAILLANCOURT, DAVID L.	130-04/OFR LOT,BLDGS	1.0		173,890	0	1,927
VAILLANCOURT, DAVID L	420-09/ LOT OFF RT 9, BLDG	3.3		9,850	0	109
VAILLANCOURT, LEONARD &	420-08/ RT 9 LAND	11.0		31,940	0	354
VAILLANCOURT, LINA G	113-42/ WF,CARR LOT 14, BLDGS	0.7		330,510	0	2,997
VALE, JOSEPH B. & CHRISTY N.	120-144/ B/P LOT 302, BLDGS	2.5		530,080	0	5,873
VAN KUREN, RUSSELL E &	107-18/ HLD LOT 147	1.5		192,450	0	2,132
VAN MALDEN, JOHN C & CAROL	121-02/ WF,MANN TRK I, BLDG	7.5		488,840	0	5,166
VAN OLDEN TRUST, ELLEN	112-03/ WF,HLD LOT 323	5.2		211,550	0	2,344
VAN SCHAICK, JOSEPH P	115-41/ SLE LOT 43	0.4		19,620		217
VAN SCHAICK, JOSEPH P	115-58/ WF,SLE LOT 3839, BLDG	0.5		332,270	0	3,682
VAN SCHAIJK, JULES &	423-01/ BACKLAND OFF NSR	36.0		68,500	0	759
VAN SCHAIJK, KATHLEEN A.	424-32/ ARKWD LOT, BLDGS	14.5		361,430	51	4,005
VAN WICKLER, RICHARD N	411-06/ MSR LOT, BLDGS	1.4		211,320	0	2,341
VANSCHAICK, JOSEPH P.	118-38/ HLD LOT 11	2.1		34,200	0	379
VAUGHN, EDGAR L &	105-34/ W/S PWRLN RD	0.0		102,000	0	1,130
VAUGHN, EDGAR L, JR & HELEN	105-35/ WF,HL LOT, BLDG	0.2		293,490	0	3,252
VAUGHN, EDGAR L, JR & HELEN	105-37 / WF,CARR PARC I & II	0.8		196,000	0	2,172
VELKY, PAUL & ALICE	110-41/ SLE LOT 24	0.9		30,200	0	335
VELKY, PAUL & ALICE	110-42/ SLE LOT 23	0.9		30,200	0	335
VELKY, PAUL & ALICE	110-43/ SLE LOT 22	0.9		30,200	0	335
VELKY, PAUL & ALICE(1/2 INT.	131-27-B/ ES MURDOUGH RD.	0.1		44,290	0	491
VERDONE REAL ESTATE	115-51/ WF,HLD LOT 115B	1.1		138,950	0	1,540
VERHEY, JAN	136-18 & 19/ WF,TFD LOTS A3,A4, BLDG	0.6		226,810	0	2,513
VEZEAU, ROBERT (EST) % Atty.	134-30/ WF,TFD LOT 14, BLDG	0.6		300,130	0	3,325
VITALE, CHRISTINE M, MARK &	115-54/ WF,HLD LOT 116A	1.3		237,950	0	2,636
VITALE, CHRISTINE M, MARK &	115-55/ WF,SLE LOT 42, BLDGS	0.3		307,640	0	3,409
VIZZO, MARIE	107-03/ HLD LOT 212	1.7		33,400	0	370
VIZZO, MARIE D. & ANTHONY J.	115-02/ HLD LOT 83	1.3		269,450		2,986
VOLBERG, PETER H & ANGELA	119-27/ WF,JLD LOT 21, BLDGS	0.7		376,430	0	4,171
VOLBERG, PETER H & ANGELA	119-29/ WF,JLD LOT 20	0.5		137,250	0	1,521
VON SNEIDERN, PETER &	419-11/ CNTY RD LOT, BLDG	5.2		121,530	0	1,347
WADDELL, SUSAN J	136-24/ WF,TFD LOT A8, BLDGS	0.3		156,480	0	1,734
WADSWORTH, STEPHEN P &	131-35/ MRDGH LOT 22, BLDG	0.4		148,870	0	1,649
WALKER IRREVOCABLE TRUST	125-18/ WF,WLKR RD LOT, BLDGS	0.4		264,170	0	2,927
WALLACE, EDWARD R. &	105-11/ WF,HL LOT	0.2		111,680	0	1,237
WALLACE, EDWARD R &	106-21/ WF,HLD LOT, BLDG	3.0		271,980	0	3,014
WALLACE Revoc. Living Trust,	104-22 & 23-A/ WF,CARR LOTS 1,2, BLDGS	0.3		284,935		3,157

TOWN OF STODDARD VALUATION AND TAXES 2008

<u>OWNER OF RECORD</u>	<u>TAX MAP # / DESCRIPTION</u>	<u>ACRES</u>	<u>CUR U ACRES</u>	<u>TOTAL VALUE</u>	<u>VLG DIST TAX</u>	<u>NET TAX</u>
WALLACE, RICHARD E & JEAN	105-18/HL LOT	0.2		11,170	0	124
WALLACE, RICHARD E &	105-15/WF,H LOT,BLDGS	0.3		217,210	0	2,407
WALLACE TRUST, VIRGINIA A	104-22.&23-B /WF,CARR LOTS 1,2,BLDGS	0.3		284,935	0	3,157
WALLACE, WILLIAM K	127-46/WF,ANDRD LOT,BLDG	0.4		292,900	0	3,245
WALLACE, WILLIAM K	420-14/RT 9 LAND		27.0	2,700	0	30
WALTHER, MARGARET	136-36/TFD LOT B10,BLDGS	0.6		136,260	0	1,510
WALTON LIVING TRUST,	138-03 / WF,GL LOT,BLDGS	5.3		532,610	75	5,901
WALTON LIVING TRUST,	138-06/NSR LOT	1.5		71,000	10	787
WARD, FRED & RUTH	420-10/RT 9 LAND		26.4	1,640	0	18
WARD, FRED & RUTH	421-15/BBR LAND		40.0	5,010	0	56
WARD, FRED & RUTH B.	421-12/RT 123 LAND,BLDGS	4.8	85.4	398,000	0	4,410
WARD, RUTH B.	421-27/RT 123 LAND		44.0	3,210	0	36
WARNER, ROBERT J	108-21/HLD LOT 25,BLDG	2.9		173,590	0	1,923
WARREN, DAVID K	120-36/HLA PARCEL A,BLDGS	7.8		86,970	0	964
WARREN, WESLEY R, JR	105-01/WF,CARR LOT 15A,BLDGS	0.8		254,220	0	2,817
WASHUTA FAMILY TRUST	115-42/HLD LOT	0.3		22,340	0	248
WASHUTA FAMILY TRUST	115-43 & 44/WF,SLE LOTS 55,56,BLDG	1.1		236,740	0	2,623
WASHUTA, JOHN R & DIANE	421-03/GRAY LOT 3,BLDGS	14.8		201,930	0	2,237
WASLEY, RICHARD S. &	114-03/WF,TLMN LOT 3,BLDGS	1.8		385,240	0	4,268
WASSERMAN, W. NEAL &	118-61/HLD LOT 35,BLDG	2.2		210,910	0	2,337
WATSON, JONATHAN A.	113-02 & 03 /W&H LOTS 14,13,BLDGS	0.7		149,350	0	1,655
WATSON, JONATHAN A.	113-04/W&H LOT 12	0.3		27,840	0	308
WATSON, JONATHAN A.	113-05/W&H LOT 11	0.3		27,360	0	303
WATSON, LESTER E. & GORDON	102-061 & 062/WF,HLS S245,S244,BLDG	0.4		304,700	0	3,376
WATSON, LESTER E. & GORDON	102-114 & 115/HLS LOTS S290,S291	0.4		28,320	0	314
WATSON, MELISSA M.	101-072 & 073 /WF,HLS S51,S52,BLDGS VR	0.8		338,500	0	3,751
WEAVER, DAVID M & DEBBY L	408-10/DOERD LOT,MH,SHED	0.9		53,350	0	591
WEAVER, RICHARD D. &	408-20/RT 123 LOT,BLDGS	0.5		196,760	0	2,180
WEAVER, WALLACE R.	408-27/RTE 123 LOT,BLDG	0.9		135,620	0	1,503
WEAVER, WALLACE R &	130-10/WF,OFR LOT	1.0		34,520	0	382
WEAVER, WALLACE R &	130-11 & 12/WF,DB LOT,BLDGS	0.5		192,530	0	2,133
WEBBER, GLENN & TAMARA	414-07.7/CPW LOT 7,BLDG	5.1		246,550	0	2,732
WEBER, MICHAEL A.(1/2 INT. W/	131-27-A/MRDGH LOT 15,BLDGS	0.1		44,290	0	491
WEBSTER, NEIL & KIMBERLY	106-11/HLD LOT 311	3.5		27,900	0	309
WEGIEL FAMILY R. E. TRUST	114-01/WF,H LOT, BLDG	5.1		506,380	0	5,611
WELCH, EDNA F. & WALTER W.	409-02/BACKLAND		25.0	3,230	0	36
WELCH, EDNA F. & WALTER W.	409-03/BACKLAND		63.8	7,400	0	82
WELCH, EDNA F. & WALTER W.	416-03/BACKLAND		18.0	2,390	0	26
WELCH, EDNA F. & WALTER W.	416-04/BACKLAND		117.0	13,570	0	150
WELCH, EDNA F. & WALTER W.	416-05/GILSUMSTDRD LOT,BLDG	1.6		124,430	0	1,379
WELCH, EDNA F. & WALTER W.	416-06/BACKLAND		35.0	4,060	0	45
WELCH, EDNA F. & WALTER W.	416-07/BACKLAND		14.0	1,870	0	21

TOWN OF STODDARD VALUATION AND TAXES 2008

<u>OWNER OF RECORD</u>	<u>TAX MAP # / DESCRIPTION</u>	<u>ACRES</u>	<u>CUR U ACRES</u>	<u>TOTAL VALUE</u>	<u>VLG DIST TAX</u>	<u>NET TAX</u>
WELCH, EDNA F. & WALTER W.	416-09/BACKLAND		12.8	1,700	0	19
WELDON, LEONARD L. &	139-29 & 32.01 / WF,HEALY LOTS 27B, BLDGS	1.2		541,600	76	6,001
WELDON, LEONARD L. &	139-27 & 34 / WF,CW LOTS	0.2		132,170	0	1,464
WELLS, GLYNN C & PATRICIA J	135-30 & 31 / WF,TFD LOTS K6,K7,BLDG	0.2		200,780	0	1,975
WENTWORTH, DAVID M.	105-20,21 & 28 / HLD LOTS, BLDG	0.2		35,830	0	397
WENTWORTH, DAVID M.	105-29 / CARR LOT 1	0.1		7,500	0	83
WENTWORTH, DAVID M.	106-19 / WF,HLD LOT,BLDGS	2.1		262,320	0	2,907
WERNINGER IRREVOCABLE	137-80 / GRANITE LAKE RD LOT	0.3		27,120	0	300
WESTBROOK, TERESA G.	111-34 / HLD LOT 141, BLDG	1.6		171,820	0	1,904
WESTON, WILLIAM T &	421-30 / BACKLAND OFF 123		35.0	1,610	0	18
WESTON, WILLIAM T &	421-32 / BACKLAND OFF 123			7,000	0	78
WETMORE, Alan D. Etal % S.	137-03-A / WF,RT 9,GL LOT,BLDG 1/2 int	0.0		36,980	5	410
WHEELER, JOHN L	138-28 & 29 / WF,GL LOT,BLDGS	0.3		340,830	48	3,526
WHEELER, MATTHEW S	119-02 / HLD LOT 38, BLDGS	1.5		168,430	0	1,866
WHELIHAN LIVING TRUST,	105-48 / LTBY LOT L15	1.4		35,860	0	397
WHELIHAN LIVING TRUST,	113-52 / LOT, BLDGS	0.8		126,850	0	1,155
WHITCOMB, KATHLEEN K	113-63 / LTBY LOT L9, BLDGS	1.1		177,120	0	1,962
WHITE, DANA E. & JONATHAN	115-78 / HLD LOT 112	0.9		183,170	0	2,030
WHITE, QUENTIN & RITTA	417-01 / BOULDER RD LAND	14.6		45,060	0	499
WHITE, REGINALD A JR &	125-06 / WF,ZR LOT,BLDGS	0.7		225,480	0	2,498
WHITLEY, SHANNON CLARK	138-12 / WF,GL ACCESS LOT	0.1		57,500	8	637
WHITLEY, SHANNON CLARK	138-47 / NSR LOT, BLDGS	0.9		203,990	29	2,260
WHITNEY, DONALD A, JR &	103-10 / WF,HLS LOT S504, BLDGS	1.5		370,710	0	4,107
WHITNEY, RICHARD &	405-01.2 / LAND OFF CHALET DR, BLDGS	2.0	79.0	145,380	0	1,611
WHITNEY, RONALD P &	108-06 / HLD LOT 283, BLDG	1.9		227,450	0	2,520
WHITTEN, JANE A.	129-14.1 / RT 123 LOT, BLDGS	1.0		187,780	0	2,081
WICHLAND, DAVID P &	137-04 / WF,RT 9,GL LOT, BLDGS	0.0		82,590	12	915
WICHLAND, DAVID P &	137-05 / WF,GL ACCESS LOT	0.0		11,410	2	126
WILD LAKE ASSOCIATION, INC.	403-05 / LAND-SS WASH. TL		139.8	14,100	0	156
WILDER, BENJAMIN M. ETAL	418-040 / MLE LOT 6B6U3, BLD	0.1		2,390	0	26
WILDER, CANDACE M & JOHN L	106-13 / HLD LOT 309, BLDGS	2.8		138,370	0	1,533
WILDER, ELIZABETH I	102-052 / WF,HLS LOT S70, BLDG VR	0.2		200,700	0	2,224
WILLARD Revocable Trust, William	413-05 / OAR LAND, BLDG	10.7		60,050	0	665
WILLIAMS, LANCE K. ETAL	422-29.1 / WMS 2004 LOT	3.0		237,440		2,631
WILLIAMS, MARK A. & NINA J.	137-14 / WF,GL ACCESS LOT	0.0		23,750	3	263
WILLIAMS, MARK A. & NINA J.	137-15 / WF,GL ACCESS LOT	0.0		21,850	3	242
WILLIAMS, MARK A. & NINA J.	423-16 / SOUTH ST LOT	0.4		2,930	0	32
WILLIAMS, MARK & NINA	422-27.28 & 29 / SOUTH ST LD, BLDGS	5.6	85.5	179,160	0	1,985
WILLIAMS, RODNEY & DALE	102-081 / WF,HLS LOT S225	0.2		141,330	0	1,566
WILLIAMS, RODNEY & DALE	420-21 / ROBB RES. LAND	0.7		15,800		175
WILLIAMS, RODNEY & DALE	420-22 / OKCR LAND, BLDGS	15.6		246,840	0	2,735
WILLISTON, ELIZABETH G	112-11 / WF,JONES ISLD, BLDGS	0.2		179,290	0	1,987

TOWN OF STODDARD VALUATION AND TAXES 2008

<u>OWNER OF RECORD</u>	<u>TAX MAP # / DESCRIPTION</u>	<u>ACRES</u>	<u>CUR U ACRES</u>	<u>TOTAL VALUE</u>	<u>VLG DIST TAX</u>	<u>NET TAX</u>
WILLISTON, ELIZABETH G	112-12/WF,SNDRS TRK 2,BLDGS	2.8		384,790	0	4,263
WILSON, CRAIG F & SUSAN B	103-02/WF,ATK LOT 1,BLDG VR	5.0		412,690	0	4,573
WILSON, DIANE P.	125-21 / WF,HL PENNINSULA	15.0		260,850	0	2,890
WILSON IRREVOC. TRUST,	418-102/MLE LOT 4B3U2	0.2		1,430	1	16
WILSON IRREVOC. TRUST,	418-103/MLE LOT 5B3U2	0.2		1,430	1	16
WILSON, STEVEN K.	121-01 / WF,MANN TRK II,BLDG	3.0	10.7	263,250	0	2,917
WILSON, STEVEN K.	125-20/ WF,WLKR RD LOT	12.5		114,490	0	1,269
WINSHIP, KEVIN C & PATRICIA	415-12/WF,CPLAND		66.0	8,260	0	92
WINTERBOTTOM, ROBERT T. %	125-16/WF,WLKR RD LOT,BLDGS	0.2		338,960	0	3,756
WINTERBOTTOM, ROBERT T. %	125-19/WLKR RD LOT,BLDGS	0.7		45,680	0	506
WIXON, BRUCE C & JOYCE A	13745 & 61 / WF,GL LOT,BLDGS	0.5		310,550	43	3,441
WOISLAW, WILLIAM A & LINDA	113-23 & 28 / CARR LOTS 10CD,BLDG	0.4		129,120	0	1,431
WOISLAW, WILLIAM A & LINDA	113-24 & 27 / CARR LOTS 11CD	0.4		28,320	0	314
WOLF CREEK INVESTMENTS	422-25 / RT 9 LOT	5.2		38,150	0	423
WOLFCREEK INVESTMENTS	423-10/BACKLAND OFF RT 9	6.0	91.4	35,980	0	399
WOLFCREEK INVESTMENTS	423-11 / RT 9 LAND	11.0	187.0	38,780	0	430
WOLLAEGER, TIMOTHY J &	138-05 / WF,GL LOT,BLDG	1.0		447,670	63	4,960
WOLLAEGER, TIMOTHY J &	138-48 / NSR LOT	3.3		45,600	6	505
WOLLAEGER, TIMOTHY J &	138-49 / NSR LOT	3.3		45,600	6	505
WOLLAEGER, TIMOTHY J &	138-50 / BACKLOT	0.8		4,000	1	44
WOLLAEGER TRUST, Timothy J &	138-07 / WF,GL LOT,BLDGS	1.2		967,860	136	10,724
WOOD, FRANCES M, TRUSTEE	129-01 / MSR LOT,BLDGS	1.2		197,300	0	1,936
WOOD, FRANCES M, TRUSTEE	135-27 / WF,TFD LOT K8,BLDGS	0.1		166,780	0	1,848
WOOD REALTY TRUST	410-02.1 / CPR LAND,BLDG	28.4		391,490	0	4,338
WOOD, RITA A	118-25 / WHTY LOT 37,BLDG	1.2		87,140	0	966
WOODBURY, JOHN H, III	137-41 / SBR LOT,BLDGS	0.1		146,130	20	1,619
WOODS, ROBERT P	139-22, 23, 39 / WF,CW LOTS,BLDGS	0.4		243,350	34	2,696
WOODS, ROBERT P	139-40 / WF,GL ACCESS	0.0		14,000	2	155
WORTH, JOANN	134-01 / RT 123 LOT	0.0		6,000	0	66
WORTH, JOANN	134-36 / IP LOT (ROW)	0.0		10,000	0	111
WORTH, JOANN	135-25 / RT 123 LOT,BLDG	0.2		117,490	0	1,302
WRIGHT, ADAM E.	105-03 / WF,CARR LOT 16,BLDGS	0.8		383,490	0	4,249
WRIGHT, AUSTIN & KELLY	109-10 / HLD LOT 269, BLDGS	2.2		131,750	0	1,460
WRIGHT, JAMIE	115-74 / HLD LOT 114, BLDG	1.0		214,590	0	2,378
WRIGHT, MICHAEL H & OLSON,	126-38 / SHR LOT,BLDGS	0.5		247,820	0	2,746
WRIGHT, ROBERT J. ETALS	137-26 / WF,GL LOT,BLDGS	0.2		204,650	29	2,268
WYMAN, MARTHA J & BAILEY	137-71 / OFF NSR LOT	0.4		21,870	3	242
YAGLOU, WILLIAM E. & CARLA	136-27,28,30,31 / WF,TFD A9,10,13,14,BLDG	1.5		360,250	0	3,992
YAGLOU, WILLIAM E & CARLA	136-32 / WF,TFD LOT A11, BLDG	0.3		227,570	0	2,521
YLITALO, THOMAS A & STACY	422-04.2 / CHMPY LOT 2, BLDGS	3.8		213,240	0	2,363
YOCONO, THOMAS F, JR &	138-25 & 32 / WF,GL LOT,BLDGS	0.4		320,600	45	3,552
YOCONO, THOMAS F, JR &	423-03 / BACKLAND OFF NSR	5.0	26.6	34,290	5	380

TOWN OF STODDARD VALUATION AND TAXES 2008

<u>OWNER OF RECORD</u>	<u>TAX MAP # / DESCRIPTION</u>	<u>ACRES</u>	<u>CUR U ACRES</u>	<u>TOTAL VALUE</u>	<u>VLG DIST TAX</u>	<u>NET TAX</u>
YOUNG, ALLEGRA ETALS	126-67/RT 123 LOTS,BLDGS	1.1		171,510	0	1,900
YOUNG, CHRISTIE E.	126-06/ WF,DB LOT,BLDGS	0.4		117,080	0	1,297
YOUNG, KENNETH F &	111-22/HLD LOT 153,BLDG	2.0		34,000	0	377
YOUNG, KENNETH F. &	111-23/HLD LOT 154,BLDG	1.6		88,010	0	975
YOXEN, EDWARD J	414-06.1 /CPR LAND,BLDGS	5.8	42.0	396,540	0	4,394
YOXEN, EDWARD J	415-23.2/ WF,C PLOT	0.0		18,550	0	206
YROGERG LLC	120-25 /HLA LOT 10	0.9		42,550	0	471
YROGERG, LLC dba New Horizon	120-35/ WF,HL LOT,BLDG	5.6		398,480	0	4,415
ZAFFINO, SALVATORE D.	120-12/ WF,FR LOT 8,BLDGS	1.5		564,530	0	6,255
ZAJAC, ROBERT	126-05/ WF,DB LOT,BLDGS	0.5		104,460	0	1,157
ZAMARIPAS, MARIO & JUDITH	137-21 & 22/BRK WF,SBR LOT,BLDGS	0.2		199,090	28	2,206
ZAMPANO, ROBERT A &	424-14/ ARKWD LOT 6	5.4		36,800	5	408
ZELASNY, JOAN	130-02/RT 123 LOT	0.4		22,600	0	250
ZELLER, ANN B.	126-17/RT 123 LOT,BLDGS	1.5		195,440	0	2,165
ZINN REVOCABLE TRUSTS	125-09/ WF,HL LOT,BLDGS	1.8		464,940	0	5,152
ZSCHAU, LEO F & ELIZABETH M	102-060/ WF,HLS LOT S246,BLDGS	0.4		306,150	0	3,392

**GRANITE LAKE VILLAGE DISTRICT
VALUATIONS AND TAXES**

**GRANITE LAKE VILLAGE
DISTRICT VALUATIONS
AND TAXES**

GRANITE LAKE VILLAGE DISTRICT VALUATION AND TAXES 2008

<u>OWNER OF RECORD</u>	<u>TAX MAP # / DESCRIPTION</u>	<u>ACRES</u>	<u>CUR U ACRES</u>	<u>TOTAL VALUE</u>	<u>VLG DIST TAX</u>	<u>NET TAX</u>
ABERT, THOMAS D.	423-08/HIGH ST LAND,BLDGS	14.5		576,550	81	6,388
ABERT, THOMAS D. & SUSAN R.	423-09/HIGH ST LAND,BLDG	20.0		70,510	10	781
AGATI, GIACOMO J. &	137-36/SBR/NSR LOT,BLDGS	0.3		197,350	28	2,187
AMREIN, BARBARA J.	424-28/ARKWD LOT 17,BLDGS	9.9		542,920	76	6,016
APRILE, ANTHONY J (COL) &	418-065/MLE LOT 5BIU1	0.1		1,370	1	15
BAGGS, MARLEEN A.	139-28 & 33/WF,CW LOTS,BLDGS	0.2		297,640	42	3,298
BARKER, GERALD B	418-010/MLE LOT 14B4U1	0.2		1,480	1	16
BERGERON, KENNETH F	137-01/WF,RT 9 GL LOT	0.0		23,280	3	258
BERGERON, KENNETH F	137-02/WF,RT 9,GL LOT	0.1		53,210	7	590
BISSELL, JAMES H	137-66/OFF NSR LOT, BLDG	1.8		346,330	48	3,837
BRESSETT, GARY V & KIM M	137-63/NSR LOT,BLDGS	0.7		239,410	34	2,653
CAMBIAR REVOCABLE TRUST	139-26 & 36/WF,CW LOTS,BLDGS	0.2		313,860	44	3,478
CANTLIN, CYNTHIA JEAN	138-21/WF,GL LOT,BLDG	0.2		252,760	35	2,801
CAPELLE FAMILY TRUST,	139-46/WF,PRSLR LOT 17,BLDGS	2.7		809,390	113	8,968
CLIFFORD, TIMOTHY M	418-022/MLE LOT 12B7U3	0.2		1,430	1	16
COSTIN, CLAIRE S	139-30 & 32/WF,ARKWD LOTS,BLDGS	3.1		555,910	78	6,159
CRAIG, NANCY E. & EDWARD K.	137-10/WF,RT 9,GL LOT,BLDGS	0.1		211,320	30	2,341
CREWSON, WALTER F.J. &	139-16 & 17/CW LOTS,BLDGS	0.3		326,070	46	3,613
CRISMAN, EDWARD & JANENE	424-29/ARKWD LOT 16,BLDGS	4.1		276,110	39	3,059
CRISMAN, PATRICIA D	424-24/ATEN RD LOT,BLDGS	6.2		246,230	34	2,728
CURRIER, ANN T.	137-03-B/WF, RT 9 GL LOT,BLDG 1/2 int	0.0		36,980	5	410
DARDANI, NOEL H.	139-52 & 53/WF,PRSLR LTS 10,11	1.0		121,230	17	1,343
DAVIS, JEFFERY A. & DAVIS,	138-19,20 /WF,GL ACCESS LOT,BLDG,NSR	0.2		289,720	41	3,210
DAVIS, JOHN R	139-21/CW LOT,BLDGS	0.2		230,260	32	2,301
DEANGELIS, EDSON R.	139-24,25,37,38/WF,CW LOTS,BLDGS	0.4		293,020	41	3,247
DEMASI, ANDREW & GAIL	424-35/ARKWD LOT 12, BLDGS	6.4		558,620	78	6,190
DESROSIERS, REED B. &	139-12 & 13/CW LOTS,BLDGS	0.3		337,200	47	3,736
DIDONATO, JAMES A &	137-25/BRK WF,SBR LOT,BLDGS	0.1		211,900	30	2,348
DOBSON, THOMAS W. II & JEAN	137-31/SBR LOT,BLDG	0.2		178,430	25	1,977
DRISCOLL, FRANCIS J JR &	137-74/OFF NSR LOT,BLDGS	0.3		150,510	21	1,668
DUMAINE 2004 REVOCABLE	139-46.1/WF,PRSLR,LOT17,BLDG	0.9		433,610	61	4,804
EADES, ROBERT A	138-09/WF,GL LOT,BLDGS	1.0		370,800	52	4,108
EMBREY 2008 TRUST, EMILY E	139-14 & 15/CW LOTS,BLDGS	0.3		227,990	32	2,526
EMBREY 2008 TRUST, EMILY E	424-19/ARKWD LOT 2	28.4		79,540	11	881
ENGLUND, ROBERT J. &	139-47 /WF,PRSLR LOT 16,BLDG	1.6		623,240	87	6,905
ENZLER, JULIE	139-35/WF,GL ACCESS	0.0		14,500	2	161
ENZLER, JULIE	424-10/ARKWD LOT 9	5.1		43,200	6	479
ENZLER, JULIE	424-20/ARKWD LOT, BLDG	9.5		320,760	45	3,554
ENZLER, JULIE	424-23/ARKWD LOT 1	3.2		376,370	53	4,170
FITZPATRICK, MARY E	424-25/ATEN RD LOT, BLDG	20.3		142,650	20	1,581
FLANAGAN, HARRY G. III &	137-13/WF,GL ACCESS LOT	0.0		21,850	3	242
FLANAGAN, HARRY G III &	137-84/RT 9 LOT	0.5		30,160	4	334

GRANITE LAKE VILLAGE DISTRICT VALUATION AND TAXES 2008

<u>OWNER OF RECORD</u>	<u>TAX MAP # / DESCRIPTION</u>	<u>ACRES</u>	<u>CUR U ACRES</u>	<u>TOTAL VALUE</u>	<u>VLG DIST TAX</u>	<u>NET TAX</u>
FONTAINE, JEAN M	137-33/SBR LOT,BLDGS	0.2		193,870	27	1,898
FRECHETTE, DAVID K &	138-14 & 45/WF,GL LOT & LAND,BLDGS	11.7		622,170	87	6,894
FRECHETTE, HENRY M. JR	138-15-18 / WF,GL LOTS & LAND,BLDGS	0.6		467,980	66	5,185
GALLUP, PATRICIA ETAL %	137-76/RT 9 LOTS	1.1		35,200	5	390
GALLUP, PATRICIA % Laurie	137-82/RT 9 LOT	0.7		31,760	4	352
GALLUP, PATRICIA % Laurie	137-83/RT 9 LOT	1.0		35,000	5	388
GALLUP, PATRICIA % Laurie	137-85/R9 LOT,BLDG	1.0		111,350	16	1,234
GALLUP, PATRICIA % Laurie	137-86/RT 9 LOT	0.8		32,000	4	355
GARNETT, GORDON A & JOAN	137-87/RT 9 LOT,BLDG	2.3		263,970	37	2,675
GARNETT, GORDON A. &	137-111/WF,RT 9,GL LOT,BLDGS	0.1		147,710	21	1,637
GATES, FAITH & JENNIFER J.	137-30/SBR LOT,BLDGS	0.1		201,210	28	1,979
GAY TRUST, LOIS	139-50 & 51 / WF,PRSLR LTS 12,13,BLDGS	1.4		326,940	46	3,622
GIANFERRARI Revocable Trust,	138-8/SBR LOT,BLDGS	0.2		237,220	33	2,378
GILLESPIE, MARY H ESTATE C/O	418-018/MLE LOT 17B3U1	0.1		1,280	1	14
GUIDA, PHYLLIS	138-24 & 33/WF,GL ACCESS & LOT,SHED	0.1		89,720	13	994
GUIRE PROPERTY TRUST, THE	137-43/SBR/NSR LOT,BLDGS	0.1		151,370	21	1,677
HALTER, JOHN D & DIANE G	137-68, 69 & 72/NSR LOT,BLDGS	0.7		285,490	40	3,163
HAMILTON, PHILIP A & DONNA	137-27/GL WF,1/2 INT BEACH	0.6		112,640	16	1,248
HAMILTON, PHILIP A & DONNA	137-50 & 57/WF,GL LOT,BLDGS	0.9		470,270	66	5,211
HAMILTON, PHILIP A & DONNA	137-73 / 1/2 WHAMILTON	0.1		10,000	1	111
HAMILTON, PHILIP & DONNA	423-05 /PRIEST LAND (1/2 INT)	41.0		92,500	13	1,025
HAMILTON, SHAWN J.	423-05.1/HAMILTON SUB. LOT, BLDGS	5.0		217,240	30	2,407
HARMON, ESTATE % Holly	137-65/NSR LOT,BLDGS	0.8		310,180	43	3,437
HARPER, ROLAND L.	137-49 & 58/WF,GL LOT,BLDG	0.7		314,820	44	3,488
HASTINGS, DAVID M. &	137-40/SBR LOT,BLDGS	0.2		197,780	28	2,191
HAYES, MICHAEL & SUSAN	138-26 & 31 / WF,GL LOT,BLDGS	1.3		400,570	56	4,438
HAYES, MICHAEL & SUSAN	138-27 & 30/WF,GL ACCESS & LOT,BLDGS	1.0		334,870	47	3,710
HEALY, DONALL B & JOYCE A	418-110/MLE LOT 8B2U2	0.2		1,430	1	16
HEALY, DONALL B & JOYCE A	418-111/MLE LOT 7B2U2,MH	0.2		320	1	4
HEALY, DONALL B. & JOYCE A.	418-122/MLE LOT 4B5U2	0.3		1,730	1	19
HEALY, Donall & Joyce % Visual	418-100/MLE LOT 2B3U2	0.2		730	1	8
HEALY, JANE F	424-07/BACKLAND		120.0	7,670	1	85
HEALY, JANE F	424-15/FARMLOT, BLDGS	33.3		933,690	131	10,345
HEALY, JENNIFER MARIE	424-17/ARKWD LOT 4	7.3		44,100	6	489
HEALY, NICHOLAS J III & MARIE	139-11/CW/LOT,BLDGS	0.1		288,490	40	3,196
HEALY REVOC. TRUST,	424-16/ARKWD LOT 5	5.3		38,250	5	424
HILL, ROGER & CAROL	137-07/WF,GL ACCESS LOT	0.0		16,500	2	183
HILL, ROGER M.	137-09/WF,RT 9,GL LOT,BLDG	0.0		189,810	27	2,103
HILL, ROGER M & CAROL M	137-08/WF,GL ACCESS LOT	0.0		16,500	2	183
HILTZ, RONALD E	418-091/MLE LOT 4B4U2	0.2		1,450	1	16
HILTZ, RONALD E	418-092/MLE LOT 5B4U2	0.2		1,450	1	16
HYATT, JAMES & ALICE	424-12/ARKWD LOT 8, BLDGS	6.7		281,850	39	3,123

GRANITE LAKE VILLAGE DISTRICT VALUATION AND TAXES 2008

<u>OWNER OF RECORD</u>	<u>TAX MAP # / DESCRIPTION</u>	<u>ACRES</u>	<u>CUR U ACRES</u>	<u>TOTAL VALUE</u>	<u>VLG DIST TAX</u>	<u>NET TAX</u>
JOHNSON, JOHN P; ETALS	418-075/MLELOT9B7U2	0.2		1,430	1	16
JOHNSON, JOHN P; ETALS	418-076/MLELOT8B7U2	0.2		1,540	1	17
KEATING, JOHN & TRACY	424-08/ARKWDLOT 11, BLDGS	5.8		276,580	39	3,065
KINGSBURY, ROBERT W.	138-04/WF,GL,LOT,BLDGS	2.1		429,790	60	4,762
LAFARGUE, FLORENCE W	137-39/WF,GL,SBR,LOT,BLDGS	0.2		305,030	43	3,380
LAFLAMME, ROGER E & CLAIRE	418-013/MLELOT18B4U1	0.2		1,430	1	16
LASKY, SYLVIA RHOMBERG	137-52&55/WF,GL,LOT	0.8		186,220	26	2,063
LASKY, SYLVIA RHOMBERG &	137-79/RT9,LOT	0.0		6,000	1	66
LAVIGNE, RANDOLPHE G &	137-51 & 56/ WF,GL,LOT,BLDGS	1.1		295,660	41	3,276
LEFRANCOIS, JOHN M &	139-49/WF,PRSLR,LOT 14,BLDGS	0.6		232,640	33	2,578
LIFRIERI, RITA A	418-113/MLELOT5B2U2	0.2		1,400	1	16
LIFRIERI, RITA A	418-114/MLELOT4B2U2	0.2		1,450	1	16
LOY, REINHARD S & OLIVIA M	139-03&44/WF,CW,LOTS,BLDGS	0.2		232,230	33	2,573
MACALLISTER, JOHN & JOAN	138-22/WF,GL,LOT,BLDGS	0.5		421,730	59	4,673
MADEN, ROBERT J	139-18&19/CW,LOTS,BLDG	0.3		221,740	31	2,457
MAMMONE, VINCENT, ETALS	418-081/MLELOT2B7U2	0.2		1,450	1	16
MAMMONE, VINCENT, ETALS	418-082/MLELOT1B7U2	0.2		1,510	1	17
MARREN, JOHN J. JR.	138-34/SPRCLD,LOT 5,BLDG	0.7		493,310	69	5,466
MCDONALD, DANIEL J &	138-10/WF,GL,LOT,BLDGS	0.6		400,850	56	4,441
MCLAUGHLIN, ROBERT G. &	424-34/ARKWD,LOT 13, BLDGS	8.2		322,850	145	3,577
MCLEAN, NANCY FOLSOM	137-46&60/WF,GL,LOT,BLDGS	0.4		325,120	46	3,602
MCLELLAN & MCMAHON	137-18/WF,RT9,GL,LOT,GARAGE	0.1		113,300	16	1,255
MCLELLAN & MCMAHON	137-19/WF,NSR,LOT	2.3		325,600	46	3,608
MINER, BONNIE L.	423-07/LAND&BLDG	4.0		87,510	12	970
MINER, BONNIE LEE	423-06/BACK,LOT,OFF,RT9	0.8		19,490	3	216
MURDOCK, RICHARD W. &	137-47&59/WF,GL,LOT,BLDGS	0.4		329,240	46	3,398
MURPHY, EDWARD, JR, MARY E	139-45/WF,GL,LOT,BLDGS	0.3		273,940	38	3,035
MURPHY, EDWARD, JR, MARY E	424-22/ATENRD,LOT	8.0		49,000	7	543
NELLIGAN, BRIAN & MARY	424-09/ARKWD,LOT 10	5.2		43,400	6	481
NICOLETTI, RICHARD A &	137-53 & 54/WF,GL,LOT,BLDG	1.0		486,370	68	5,389
NORCROSS, ARTHUR C & JOAN	137-75/OFF,NSR,LOT,BLDG	0.4		23,790	3	264
O'BRIEN, MAURICE E, JR	418-021/MLELOT11B7U3	0.2		1,430	1	16
O'MALLEY, DANNY & DENISE	137-35/NSR,LOT,BLDGS	0.1		154,490	22	1,712
PAGNIUCCI, DAVID J. & CAYLA	138-11/WF,GL,LOT,BLDGS	0.7		405,920	57	4,498
PALMER, ALISON B.P.	138-13 / WF,GL,LOT,BLDGS	2.3		348,320	49	3,859
PARADISE VALLEY	418-045/MLELOT15B5U3,CAMP	0.1		29,850	4	331
PARADISE VALLEY	418-046/MLELOT14B5U3,CAMP	0.1		1,310	1	15
PATNODE TRUST, DOROTHY A.	137-12/WF,RT9,GL,LOT,BLDGS	0.1		257,750	36	2,856
PEETS, KEVIN B. & DENISE A.	137-34/SBR,NSR,LOT,BLDG	0.1		147,150	21	1,630
PHIPPARD, CHARLES R & LINDA	137-48/WF,GL,LOT,BLDG	0.3		280,060	39	3,103
RAFTER, ROSEMARY	138-08/WF,GL,LOT,BLDG	1.0		340,220	48	3,770
REILLY, SEAN	424-33/ARKWD,LOT 14	10.2		51,120	7	566

GRANITE LAKE VILLAGE DISTRICT VALUATION AND TAXES 2008

<u>OWNER OF RECORD</u>	<u>TAX MAP # / DESCRIPTION</u>	<u>ACRES</u>	<u>CUR U ACRES</u>	<u>TOTAL VALUE</u>	<u>VLG DIST TAX</u>	<u>NET TAX</u>
REILLY, STEVEN A	418-037/MLE LOT 14B4U3	0.1		1,340	1	15
REILLY, STEVEN A	418-038/MLE LOT 15B4U3,CAMP	0.1		61,100	9	677
RIPLEY, SALLY	138-02 / WF, GL LOT, BLDGS	0.7		360,810	51	3,998
ROBBINS, KEVIN M. & DEBRA L.	139-04 & 09 / CW LOTS, BLDGS	0.3		210,780	30	2,335
ROBIDOUX FAMILY TRST %	137-42 / SBR LOT, BLDGS	0.1		151,750	21	1,681
ROPIECKI, ALLEN W. &	137-37 / SBR LOT, BLDG	0.2		222,360	31	2,464
ROTHMAN, DEBRA V &	137-24 / BRD WF, SBR LOT, BLDGS	0.3		229,580	32	2,544
RUEHR, TIMOTHY L & KAREN B	139-20 / CW LOT, BLDGS	0.3		327,770	46	3,632
RUSSELL, ROBERT A 2nd	137-29 / SBR LOT, BLDGS	0.1		181,170	25	2,007
SHARAFINSKI, DOUGLAS & LISA	424-26 / ARKWD LOT 19, BLDG	13.0		140,890	20	1,561
SKIDMORE, ALFRED J.	138-37 / SPRCLD LOT 2, BLDGS	0.8		379,140	53	4,201
SKIDMORE, ALFRED J	138-38 / SPRCLD LOT 1, BLDG	0.7		258,460	36	2,864
SKIDMORE, MARK & PATRICIA	138-35-A / SPRCLD LOT 4, BLDGS 1/2 IN	0.4		142,160	20	1,575
SKIDMORE, RICHARD & AMY J	138-35-B / SPRCLD LOT 4, BLDGS 1/2 IN	0.4		142,160	20	1,575
SPAKOWSKI, GEORGE & JANE	137-16 / WF, GL ACCESS LOT	0.0		13,000	2	144
SPAKOWSKI, GEORGE & JANE	137-81 / RT 9 LOT, BLDGS	0.1		100,740	14	1,116
SPRUCELAND LIMITED	138-36 / SPRCLD LOT 3, BLDG	0.9		340,440	48	3,772
STEINIGER, WILLIAM L &	137-20 / BRK WF, NSR / SBR LOT, BLDGS	0.3		269,210	38	2,983
STONE, JANE C.	137-44 & 62 / WF, GL LOT, BLDGS	0.5		311,030	44	3,446
SWINGLE, PAUL C & BRYAN J	424-27 / ARKWD LOT 18, BLDG	7.3		284,610	40	3,153
TAYLOR, TIMOTHY H &	418-053 / MLE LOT 11B5U1	0.2		1,570	1	17
TLK TRUST (Steven Markiewicz,	137-17 / WF, RT 9, GL LOT, BLDG	0.1		234,650	33	2,600
TOLE FAMILY TRUST	139-01 & 41 / WF, CW LOTS, BLDG	0.2		234,490	33	2,598
VAN SCHAIJK, KATHLEEN A.	424-32 / ARKWD LOT, BLDGS	14.5		361,430	51	4,005
WALTON LIVING TRUST,	138-03 / WF, GL LOT, BLDGS	5.3		532,610	75	5,901
WALTON LIVING TRUST,	138-06 / NSR LOT	1.5		71,000	10	787
WELDON, LEONARD L. &	139-29 & 32.01 / WF, HEALY LOTS 27B, BLDGS	1.2		541,600	76	6,001
WETMORE, Alan D. Etal % S.	137-03-A / WF, RT 9, GL LOT, BLDG 1/2 int	0.0		36,980	5	410
WHEELER, JOHN L	138-28 & 29 / WF, GL LOT, BLDGS	0.3		340,830	48	3,526
WHITLEY, SHANNON CLARK	138-12 / WF, GL ACCESS LOT	0.1		57,500	8	637
WHITLEY, SHANNON CLARK	138-47 / NSR LOT, BLDGS	0.9		203,990	29	2,260
WICHLAND, DAVID P &	137-04 / WF, RT 9, GL LOT, BLDGS	0.0		82,590	12	915
WICHLAND, DAVID P &	137-05 / WF, GL ACCESS LOT	0.0		11,410	2	126
WILLIAMS, MARK A. & NINA J.	137-14 / WF, GL ACCESS LOT	0.0		23,750	3	263
WILLIAMS, MARK A. & NINA J.	137-15 / WF, GL ACCESS LOT	0.0		21,850	3	242
WILSON IRREVOC. TRUST,	418-102 / MLE LOT 4B3U2	0.2		1,430	1	16
WILSON IRREVOC. TRUST,	418-103 / MLE LOT 5B3U2	0.2		1,430	1	16
WIXON, BRUCE C & JOYCE A	137-45 & 61 / WF, GL LOT, BLDGS	0.5		310,550	43	3,441
WOLLAEGER, TIMOTHY J &	138-05 / WF, GL LOT, BLDG	1.0		447,670	63	4,960
WOLLAEGER, TIMOTHY J &	138-48 / NSR LOT	3.3		45,600	6	505
WOLLAEGER, TIMOTHY J &	138-49 / NSR LOT	3.3		45,600	6	505
WOLLAEGER, TIMOTHY J &	138-50 / BACKLOT	0.8		4,000	1	44

GRANITE LAKE VILLAGE DISTRICT VALUATION AND TAXES 2008

<u>OWNER OF RECORD</u>	<u>TAX MAP # / DESCRIPTION</u>	<u>ACRES</u>	<u>CUR U ACRES</u>	<u>TOTAL VALUE</u>	<u>VLG DIST TAX</u>	<u>NET TAX</u>
WOLLAEGER TRUST, Timothy J &	138-07/WF,GL LOT,BLDGS	1.2		967,860	136	10,724
WOODBURY, JOHN H, III	137-41/SBR LOT,BLDGS	0.1		146,130	20	1,619
WOODS, ROBERT P	139-22, 23, 39/WF,CW LOTS,BLDGS	0.4		243,350	34	2,696
WOODS, ROBERT P	139-40/WF,GL ACCESS	0.0		14,000	2	155
WRIGHT, ROBERT J. ETALS	137-26/WF,GL LOT,BLDGS	0.2		204,650	29	2,268
WYMAN, MARTHA J & BAILEY	137-71/OFF NSR LOT	0.4		21,870	3	242
YOCONO, THOMAS F, JR &	138-25 & 32/WF,GL LOT,BLDGS	0.4		320,600	45	3,552
YOCONO, THOMAS F, JR &	423-03/BACKLAND OFF NSR	5.0	26.6	34,290	5	380
ZAMARIPAS, MARIO & JUDITH	137-21 & 22/BRK WF,SBR LOT,BLDGS	0.2		199,090	28	2,206
ZAMPANO, ROBERT A &	424-14/ARKWD LOT 6	5.4		36,800	5	408

**CURRENT USE LAND
VALUATIONS AND TAXES**

**CURRENT USE LAND
VALUATIONS
AND TAXES**

CURRENT USE VALUATION AND TAXES 2008

<u>OWNER OF RECORD</u>	<u>TAX MAP # / DESCRIPTION</u>	<u>ACRES</u>	<u>CUR U ACRES</u>	<u>TOTAL VALUE</u>	<u>VLG DIST TAX</u>	<u>NET TAX</u>
AADALEN, RICHARD J &	413-03.1 /TRACT2 AND PARCEL C		227.2	3,580	0	40
AMELANG, TODD D &	411-03 /ES KINGS ST LAND,BLDGS	2.0	178.1	300,100	0	3,325
ANDORRA FOREST	407-01/		10.5	740		8
ANDORRA FOREST	407-03/BACKLOT		40.0	460	0	5
ANDORRA FOREST LIMITED	407-04/LOT-W/S KINGS ST		8.1	190	0	2
ANDORRA FOREST LIMITED	415-08		10.4	600	0	7
ANDORRA FOREST LIMITED	415-09/BACKLAND OFF CP		93.0	4,950		55
ANDORRA FOREST LIMITED	415-11/BACKLAND OFF CP		16.0	390		4
ANDORRA FOREST LIMITED	415-14/		114.0	4,610	0	51
ANDORRA FOREST LIMITED	415-10/BACKLAND OFF CP		10.2	250		3
ANDORRA FOREST LP	407-02/ RTE 123 LAND		7.6	1,010	0	11
ANDORRA FOREST LP	410-06/ CABIN/UTIL. BLDG.	3.7	4,110.5	273,700	0	3,033
ANDORRA FOREST LP	410-09/ MANSELL HOUSE	3.9	4,766.9	480,930	0	5,329
ANDORRA FOREST LP	417-03/		137.0	6,720		74
ATHEARN, RUTH & CHANDLER,	420-11/RT 9 LAND		50.7	7,500	0	83
ATHEARN, RUTH & CHANDLER,	420-16.1/ROBB LAND		71.9	9,110	0	101
ATHEARN, RUTH & CHANDLER,	420-26/ROBB LAND LOT LINE ADJ		17.0	1,710	0	19
BAKER, DUDLEY M III &	414-32/BROWN LAND	2.0	39.0	56,580	0	627
BECKLEY TRUST, JAMES E. 1993	409-01-B/ PROCTOR LAND (1/4 INT)		57.8	2,790		31
CAHILL FAMILY TRUST	414-26.1/	3.0	2.5	561,890		5,976
CAHILL REVOCABLE TRUST	410-08.1/		92.7	4,300		48
CAHILL REVOCABLE TRUST	414-13/		101.0	3,090		34
CAHILL REVOCABLE TRUST	414-14/		30.0	1,190		13
CAHILL REVOCABLE TRUST	414-15/		30.0	340		4
CAHILL REVOCABLE TRUST	414-16/		97.0	1,900		21
CAHILL REVOCABLE TRUST	414-19/		195.0	6,370		71
CAHILL REVOCABLE TRUST	414-20/		10.0	240		3
CAHILL REVOCABLE TRUST	414-25/	0.5	24.5	242,240		2,684
CAHILL REVOCABLE TRUST	414-26/	0.5	306.5	137,380		1,522
CAHILL REVOCABLE TRUST	414-27/		25.0	680		8
CAHILL REVOCABLE TRUST	414-28/		166.0	7,290		81
CAHILL REVOCABLE TRUST	414-31/		43.0	870		10
CAHILL REVOCABLE TRUST	414-33/		22.0	410		5
CAHILL REVOCABLE TRUST	418-003/		64.0	1,030		11
CAHILL REVOCABLE TRUST	418-004/		36.0	570		6
CAHILL REVOCABLE TRUST	419-02/		150.0	3,000		33
CAHILL REVOCABLE TRUST	419-03.1/		9.2	240		3
CERBONE, MATTHEW B. &	422-15.1/RT 9 LAND,BLDGS,MH	4.0	24.0	214,630	0	2,378
CLARK, DENNIS A. SR & CAROL	131-09/ W/S RTE 123, BLDG	2.0	42.0	201,940	0	2,237
CLARK, DENNIS & CAROL	131-10/ RT 123 LOT		0.4	40	0	0
CLINE, MARGARET B.,	419-07.21/ TARBOX RD LAND,BLDGS	2.0	31.8	205,510	0	2,277
COSKER, JOHN	411-10/		1.7	20		0

CURRENT USE VALUATION AND TAXES 2008

<u>OWNER OF RECORD</u>	<u>TAX MAP # / DESCRIPTION</u>	<u>ACRES</u>	<u>CUR U ACRES</u>	<u>TOTAL VALUE</u>	<u>VLG DIST TAX</u>	<u>NET TAX</u>
CROSS, MIRLE C	422-121/RT 9/JUNIPER LAND		18.2	1,420		16
DELUDE FAMILY REVOCABLE	421-16 /BBR LAND,		77.0	2,950	0	33
DELUDE FAMILY REVOCABLE	421-25/BBR LAND		33.0	990		11
DRISCOLL, LINDA & CLYDE E	114-23/GORE LOT 5,BLDGS	2.5	11.0	245,080	0	2,715
DUBE, RONALD R & JOYCE	101-012/HLS LAND VR	3.3	42.8	145,040	0	1,607
DUHAMEL, CLAUDETTE E.	422-22/RT 9 LAND		483.0	41,730	0	462
FAULKNER, ANNE H & KING,	417-05/BOWLDER RD		13.0	1,510		17
FAULKNER, ANNE H & KING,	417-08/BOWLDER RD		5.3	620		7
FAULKNER, ANNE H & KING,	417-09/BOWLDER RD LD, BLDGS	2.0	412.0	495,910	0	5,495
FAULKNER REVOCABLE	410-10/W/S KINGS ST LAND		101.0	10,740	0	119
FIONDELLA, PAUL	404-03/DODGE LAND, BLDG	2.0	28.0	18,740	0	208
FISH, JILL E	421-28/RT 123 LAND,BLDGS	2.2	36.0	179,550	0	1,989
FULLER, WAYNE & CARRIE	420-18/OKCR LAND, BLDGS	0.7	10.0	191,700	0	2,124
GARNETT, GORDON A & JOAN	422-12/RT 9 LAND, BLDGS		77.8	4,280	0	47
GARNETT, GORDON A & JOAN	422-122/JUNIPER HILL RD LAND		9.9	770		9
GREEN CROW CORP	422-17/BACKLAND OFF RT 9		257.0	11,720	0	130
GREEN CROW CORP	422-18/BACKLAND OFF RT 9		17.0	270	0	3
GREEN CROW CORP	422-21/TAYLOR-GREEN LAND		47.0	570	0	6
GUIDA, ALEXANDER S, III	424-21/ATEN RD LAND		40.0	3,870	0	43
HALVONIK, TERRY F &	422-24/MCCURE BACKLAND	3.0	41.0	237,720	0	2,634
HANSON FAMILY TRUST 1/2	414-01-B/DODGE LD 1/2 INT WITH RONALD		53.8	2,470	0	27
HARPER, MARK S & GLORIA	422-09/RT 9 LAND, BLDGS	17.8	30.0	303,440	0	3,362
HARRIS CENTER FOR CONS. ED.,	420-033/ROBB RES. Boat Access Lot		1.5	150		2
HARRIS CTR. FOR CONSERV.	413-07/ROBB RES. LAND		1,385.1	95,700		1,060
HARRIS CTR. FOR CONSERV.	420-19.1/ROBB RES. LAND		15.0	1,500		17
HAYES, MICHAEL & SUSAN	420-033/CNTY RD BACKLAND	2.0	33.3	30,260	0	335
HAYES, MICHAEL & SUSAN	420-06/RT 9 LAND, SHED		39.1	2,700	0	30
HEALY, Donall & Joyce % Visual	418-002/BACKLAND OFF CPR, BLDGS	4.0	231.9	457,950	0	5,074
HEALY, JANE F	424-07/BACKLAND		120.0	7,670	1	85
HEALY, NICHOLAS J.	424-06/BACKLAND		10.2	240	0	3
HILL, ROGER M & CAROL M	422-02.12/RT 9 LAND		41.5	4,480	0	50
HOFFMAN, JR. JOHN E. & JEAN	416-02/BACKLAND		56.8	3,240	0	36
HOLDA, FELIX JOHN &	421-04/GRAY LOT 4, BLDGS	2.2	11.1	234,440	0	2,598
HOWARD, ELIZABETH MAUDE	423-02/CONANT PASTURE, (CE)		99.0	2,220	0	25
HOWARD, ELIZABETH MAUDE	423-04/BACKLD OFF NSR (CE)		11.3	1,130	0	13
KINGSBURY, MARY K	415-37/WF, CP LAND		12.5	1,570	0	17
LABROSSE, JOHN P. & PEGGY A.	402-01/LAND OFF KINGS ST, BLDG	1.0	93.0	129,150	0	1,431
LAKEFALLS ASSOCIATES	418-005/BACKLAND OFF CPR	169.5	464.5	70,330	0	779
LAROCHELLE, RICHARD A, JR.	414-07.31/CPW LOT 3A, SEC 2		2.1	170	0	2
LAROCHELLE, RICHARD A, JR.	414-07.4/CPW LOT 4		44.9	2,840	0	31
LEYDEN, RICHARD F &	414-02 /CPR LAND		18.0	1,350	0	15
LEYDEN, RICHARD F &	414-03/CPR LAND		113.0	6,840		76

CURRENT USE VALUATION AND TAXES 2008

<u>OWNER OF RECORD</u>	<u>TAX MAP # / DESCRIPTION</u>	<u>ACRES</u>	<u>CUR U ACRES</u>	<u>TOTAL VALUE</u>	<u>VLG DIST TAX</u>	<u>NET TAX</u>
LEYDEN, RICHARD F &	415-33/WF,CPLOT		1.0	120		1
LIGHTBODY, JOHN L JR &	405-01.3/LAND-E/S DODGE FARM RD		88.0	6,300	0	70
MAINE, CRAIGEN FAMILY	404-04/DODGE LAND		118.0	10,070	0	112
MARSHALL, DONALD A. &	422-08/RT 9 LAND, BLDGS	5.5	42.0	203,420	0	2,254
MCKEON, LUCINDA	420-20 / OKCR LAND		16.0	2,010	0	22
MCKEON, LUCINDA	420-25/OKCR LAND		55.0	6,890	0	76
MEADOWSEND TIMBERLANDS	413-06/OLD KNE/CNCRD RD LAND		73.0	2,120	0	23
MERRILL, WILLIAM,	409-01-A / PROCTOR LAND (1/2 INT)		115.5	7,370	0	82
OLDERSHAW, MICHAEL S &	419-04.2 / ROBB LD&BOYLE LD & BLD	1.8	7.3	323,970	0	3,590
OLDERSHAW, MICHAEL S. &	419-05.1 /		11.0	290		3
OLDS, CHRISTOPHER J &	422-02.11 / RT 9 LAND, BLDGS	2.0	12.2	189,140	0	2,096
OLDS, CHRISTOPHER J. &	422-02.15 / RT 9 LAND		2.0	260		3
OSBORNE, DUANE E &	421-08 / GRAY LOT 7, BLDGS	3.0	10.0	188,950	0	2,094
PALMER, STEPHEN D. & KARLA	128-03 / 1834 HOUSE LOT	3.0	10.0	228,950	0	2,537
PERRIN, ROBERT A & ROBERT	415-13 / ADAMS LAND, BLDG		45.0	6,000	0	66
PERRY, E RONALD & HANSON,	414-01-A / DODGE LAND (1/2 INT) WITH		53.8	2,470	0	27
PHELPS, TIMOTHY & NORA	414-24 / ONEILL LAND	3.0	105.0	349,300	0	3,870
PHILBRICK, STEVEN A &	419-10 / CNTY RD LAND, BLDGS	5.1	10.0	167,190	0	1,852
PIEHL, George F & Jeannemarie	411-01 / CPR/MST LAND, BLDGS	3.5	28.5	112,250	0	1,244
PLOTTS, BETH	408-15 / QUEEN ST LOT		20.9	230	0	3
PLOTTS, WILLIAM B &	408-14 / QUEEN ST LOT		6.8	1,250	0	14
PRATT, BRADLEY C &	422-03 / RT 9 LAND, BLDGS	1.0	14.5	264,680	0	2,933
PRATT, CHARLES F	422-02.2 / RT 9		11.0	1,100	0	12
PRICE MD, TREVOR R P	413-02.2 / PARCEL B		47.4	1,390	0	15
Price Trust, Beatrice % Bonnie Price	419-13.1 /	9.7	246.9	7,080		78
Price Trust, Beatrice % Bonnie	133-01 / TRYLN RD RT 9 LD (CE)		0.0	0	0	0
Price Trust, Beatrice % Bonnie	133-02 /		0.3	0	0	0
Price Trust, Beatrice % Bonnie	133-03 /		0.1	0	0	0
Price Trust, Beatrice % Bonnie	133-04 /		9.8	90		1
Price Trust, Beatrice % Bonnie	133-05 /		0.1	0		0
Price Trust, Beatrice % Bonnie	134-18 / RT 123 LAND		11.1	280	0	3
Price Trust, Beatrice % Bonnie	134-44 /		0.2	0		0
Price Trust, Beatrice % Bonnie	136-01 /		0.1	0		0
Price Trust, Beatrice % Bonnie	136-02 /		0.0	0		0
Price Trust, Beatrice % Bonnie	136-03 /		6.7	60		1
Price Trust, Beatrice %	134-45 /		0.1	0		0
Price Trust, Beatrice % Trevor R.P	136-04 /		15.5	710		8
Price Trust, Beatrice % Trevor R.P.	413-02.1 /	21.3	240.2	7,140		79
Price Trust, Beatrice % Trevor R.P.	413-04 /		39.0	760		8
PUTNAM, PATRICIA E	408-12 / DOE RD. LAND, BLDG	7.3	13.0	123,890	0	673
RAYMOND, STEPHEN A.	120-142 / B/PLOT 30, BLDGS	1.0	13.0	189,760	0	1,853
READ, JOAN A.	420-13.1 / RT 9 LAND, BLDGS	2.6	10.0	289,140	0	3,204

CURRENT USE VALUATION AND TAXES 2008

<u>OWNER OF RECORD</u>	<u>TAX MAP # / DESCRIPTION</u>	<u>ACRES</u>	<u>CUR U ACRES</u>	<u>TOTAL VALUE</u>	<u>VLG DIST TAX</u>	<u>NET TAX</u>
RICHER REVOCABLE TRUST OF	422-06.1/OCR, LAND	0.6	147.0	50,210		556
RICHER REVOCABLE TRUST OF	422-07/OCR LAND, BLDGS	15.0	153.6	230,850	0	2,308
RIESENBERG, JEROME C &	419-04.1/CNTY RD LOT, BLDG	2.0	10.1	341,380	0	3,782
RINEHIMER, WILLARD C. JR. &	403-02/MINNOTT SURVEY	15.8	365.0	40,500	0	449
ROKOSZAK, MYRON C & AMY S	411-11.7/SBA LOT 1, BLDG	1.3	11.2	449,040	0	4,975
RUMRILL, ROBERT	415-03 / BACKLAND OFF CPR		79.0	9,880	0	109
RUMRILL, ROBERT	415-04/BACKLAND OFF CPR		15.0	1,890		21
SOCIETY FOR PROTECTION OF	415-07/BACKLAND OFF CPR		67.0	1,340	0	15
SOCIETY FOR PROTECTION OF	105-43/WF, CARR LAND		125.0	2,850	0	32
SOCIETY FOR PROTECTION OF	105-47/LTBY LOT L16		0.9	20	0	0
SOCIETY FOR PROTECTION OF	404-01/ WILLIAMS FAMILY FOREST		379.0	6,130	0	68
SOCIETY FOR PROTECTION OF	405-05/CHARLES PEIRCE RES, BLDGS	2.0	3,336.0	90,190	0	999
SOCIETY FOR PROTECTION OF	419-03.2/DANIEL UPTON LAND		0.8	20	0	0
SOCIETY FOR THE PROTECTION	411-14.11/SHR LAND, BLDG	0.2	114.4	28,990	0	321
SOCIETY FOR THE PROTECTION	415-01/BACKLAND		77.0	1,360	0	15
SOCIETY FOR THE PROTECTION	419-06.1/UPTON LAND		5.3	100		1
SOCIETY FOR THE PROTECTION	419-07.1/UPTON LAND		63.0	1,260		14
SOCIETY FOR THE PROTECTION	419-07.3/UPTON LAND		94.0	3,240		36
STODDARD TRACTOR, LLC	413-07.1/ROBB RES. LAND/BLD	33.0	41.0	286,290	0	3,172
STYMEST, ARNOLD R. & MARY	127-06/WF, RT 123 LAND, BLDGS	3.5	18.7	363,570	0	4,028
SWEET WATER TRUST	104-11 & 404-02/DODGE LAND, BLDGS	2.0	731.5	205,090	0	2,272
TAINTOR TRUST, VIRGINIA N.	409-01-C/PROCTOR LAND (1/4 INT)		57.8	2,790		31
TAYLOR, BONNIE PRICE ETAL	419-132/PARCEL A	2.5	23.0	670	0	7
THE NATURE CONSERVANCY	412-06.1/OAR/RT 9 LAND		104.0	910	0	10
THE NATURE CONSERVANCY	412-06.2/OAR/RT 9 LAND		68.0	600		7
THE NATURE CONSERVANCY	412-06.3/OAR/RT 9 LAND		100.0	880		10
THE NATURE CONSERVANCY	417-02 / BACKLAND OFF BOWLDER RD		28.0	2,800	0	31
THE NATURE CONSERVANCY	417-06/BACKLAND OFF BOWLDER RD		20.0	2,000		22
THE NATURE CONSERVANCY	424-01/BACKLAND OFF BOWLDER RD		16.0	1,380		15
THE NATURE CONSERVANCY	424-02/BACKLAND OFF BOWLDER RD		40.0	3,460		38
THE NATURE CONSERVANCY	424-03/BACKLAND OFF BOWLDER RD		62.0	5,360		59
THE NATURE CONSERVANCY	424-04/BACKLAND OFF BOWLDER RD		100.0	6,810		75
THE NATURE CONSERVANCY	424-05/BACKLAND OFF BOWLDER RD		32.0	2,760		31
THOMAS TOOL SERVICES, INC.	420-23/ROBB RES. LAND, BLDG	1.0	18.8	194,840		2,159
TSEN, MENG CHI & FRANCIS,	129-11/RT 123 LAND, BLDGS	2.0	32.4	380,550	0	4,216
TUTHILL, JOHN G; TRUSTEE OF	402-02/LAND-STDDRD/WSHNGTN TL		672.0	46,580	0	516
WALLACE, WILLIAM K	420-14/RT 9 LAND		27.0	2,700	0	30
WARD, FRED & RUTH	420-10/RT 9 LAND		26.4	1,640	0	18
WARD, FRED & RUTH	421-15/BBR LAND		40.0	5,010	0	56
WARD, FRED & RUTH B.	421-12/RT 123 LAND, BLDGS	4.8	85.4	398,000	0	4,410
WARD, RUTH B.	421-27/RT 123 LAND		44.0	3,210	0	36
WELCH, EDNA F. & WALTER W.	409-02/BACKLAND		25.0	3,230	0	36

CURRENT USE VALUATION AND TAXES 2008

<u>OWNER OF RECORD</u>	<u>TAX MAP # / DESCRIPTION</u>	<u>ACRES</u>	<u>CUR U ACRES</u>	<u>TOTAL VALUE</u>	<u>VLG DIST TAX</u>	<u>NET TAX</u>
WELCH, EDNA F. & WALTER W.	409-03/BACKLAND		63.8	7,400	0	82
WELCH, EDNA F. & WALTER W.	416-03/BACKLAND		18.0	2,390	0	26
WELCH, EDNA F. & WALTER W.	416-04/BACKLAND		117.0	13,570	0	150
WELCH, EDNA F. & WALTER W.	416-06/BACKLAND		35.0	4,060	0	45
WELCH, EDNA F. & WALTER W.	416-07/BACKLAND		14.0	1,870	0	21
WELCH, EDNA F. & WALTER W.	416-09/BACKLAND		12.8	1,700	0	19
WESTON, WILLIAM T &	421-30/BACKLAND OFF 123		35.0	1,610	0	18
WHITNEY, RICHARD &	405-01.2 /LAND OFF CHALET DR,BLDGS	2.0	79.0	145,380	0	1,611
WILD LAKE ASSOCIATION, INC.	403-05/LAND-SS WASH. TL		139.8	14,100	0	156
WILLIAMS, MARK & NINA	422-27.28 & 29/SOUTH ST LD, BLDGS	5.6	85.5	179,160	0	1,985
WILSON, STEVEN K.	121-01 /WF,MANN TRK II,BLDG	3.0	10.7	263,250	0	2,917
WINSHIP, KEVIN C & PATRICIA	415-12/WF,CP LAND		66.0	8,260	0	92
WOLFCREEK INVESTMENTS	423-10/BACKLAND OFF RT 9	6.0	91.4	35,980	0	399
WOLFCREEK INVESTMENTS	423-11/RT 9 LAND	11.0	187.0	38,780	0	430
YOCONO, THOMAS F, JR &	423-03/BACKLAND OFF NSR	5.0	26.6	34,290	5	380
YOXEN, EDWARD J	414-06.1 /CPR LAND,BLDGS	5.8	42.0	396,540	0	4,394

TAX INFORMATION

TAX RATES - PER \$1,000.00 ASSESSMENT

	1999	2000	2001	2002	2003	2004	2005	2006	2007	2008
TOWN	1.66	1.44	1.55	3.06	1.33	0.86	1.07	1.32	1.28	2.12
SCHOOL	4.08	3.28	4.46	4.82	5.25	6.85	6.40	3.72	3.65	4.30
COUNTY	2.00	2.15	2.55	2.52	2.18	2.98	2.73	1.87	1.89	2.57
State Education Tax	5.65	5.63	5.70	5.86	3.68	2.11	2.50	1.94	2.17	2.09
TOTAL TAX RATE	13.39	12.50	14.26	16.26	12.44	12.80	12.70	8.85	8.99	11.08

GRANITE LAKE VILLAGE DISTRICT

1999	2000	2001	2002	2003	2004	2005	2006	2007	2008
.10	.10	.07	.07	.06	.06	.06	.04	.04	.14

EQUALIZATION RATE

1999	2000	2001	2002	2003	2004	2005	2006	2007	2008
114%	97%	104%	86.9%	100%	75.7%	60.8%	100%	100%	99.1%

Equalization Rate: Each year the Selectmen complete a report for the Department of Revenue Administration. This report lists all the properties sold in Stoddard in the past year with the sale price. The Selectmen must report the Assessed Valuation of the property and note if the sale was between family members or in some other way not qualified as a market value sale. Based on this information, the Department of Revenue Administration calculates the percentage of Assessed Value to Market Value.

