

Town of

DURHAM

New Hampshire

*ANNUAL
REPORT
1959*

1732-1960



COVER

Thompson Hall, soon after construction in 1893, housed all the administrative offices and the departments of Drawing and Machine Design, Modern Languages, Mathematics, and Zoology. Later when other buildings were added, Home Economics and Entomology were housed here. The Class of 1893 held its Commencement in the auditorium, even though the interior was not finished and planks were laid on the stairs to allow people to attend the ceremonies. There were five graduates in this class. In 1900 the Athletic Association had showers and lockers installed in the basement.

Conant Hall, to the right, was also one of the first five buildings. Here were the departments of Chemistry, Physics, and Electrical Engineering.

In 1841 the railroad was extended from Exeter to Dover, and the original roadbed ran through the campus as shown here. Edgewood and DeMeritt Roads follow the old roadbed. The station and freight sheds in the foreground were removed when the tracks were moved to their present location; O'Neil's Restaurant was the station and one of the garages on Dover Road was the freight shed.

ANNUAL REPORTS

of the

Officers, Committees

and

Departments

of the

TOWN OF DURHAM

for the

Financial Year Ending December 31, 1959

with the

Vital Statistics for 1959, as prepared by the

Town Clerk

EVANS PRINTING COMPANY
CONCORD, N. H.

ANNUAL REPORTS

of the

Officers, Committees
and
Departments

of the

TOWN OF DURHAM

for the

Financial Year Ending December 31, 1959

with the

Vital Statistics for 1959, as prepared by the
Town Clerk

EVANS PRINTING COMPANY
CONCORD, N. H.

TABLE OF CONTENTS

Directory of Officials	3
Minutes of 228th Town Meeting 1959	6
Town Warrant 1959	8
Budget 1959	10
Budget Details of 1959 Appropriation	12
Inventory of Property Valuation	15
Durham's Tax Dollar	16
Sources of Durham Tax Dollar	17
Selectmen's Report	18
Annual Reports	24
Trustees of Trust Funds	24
Trust Funds	26
Health Officer	27
Planning Board	28
Board of Fire Commissioners	29
Fire Wardens	31
Police Department	32
Building Inspector	34
Public Library	35
Tree Warden	36
Auditor's Report	37
Facts about Durham	38
Financial Accounts	39
Tax Collector's Report	40
Town Clerk's Report	45
Treasurer's Report	46
Schedule of Bond Payments	49
Summary of Expenditures	50
Principal Salaries and Wages Paid 1959	52
Payroll Disbursements	54
Durham Water Department	55
Durham Sewer Department	57
Report of Cemetery Committee	58
Report of George Ffrost Temperance Association	59
Report of Civil Defense Director	61
Vital Statistics	63
Assessed Valuations	71

Directory of Officials

1959

<i>Selectmen</i>	James C. Chamberlin, <i>Chairman</i>	Term Expires 1960
	Henry A. Davis	Term Expires 1961
	Charles J. Manuel	Term Expires 1962
<i>Moderator</i>		Arthur W. Johnson
<i>Representatives</i>		Albert D. Littlehale
		Jere A. Chase
		Laurence A. Bevan
<i>Supervisors of Check List</i>		Wallis S. Rand
		Chester H. Tecce
		Sherburne H. Fogg
<i>Town Clerk</i>		Leon M. Crouch
<i>Town Treasurer</i>		Forrest H. Smart
<i>Tax Collector</i>		Leon M. Crouch
<i>Trustees of Trust Funds</i>		
	Kenneth E. Barraclough	Term Expires 1960
	Jere A. Chase	Term Expires 1961
	Francis E. Robinson	Term Expires 1962
<i>Budget Committee</i>		
		Term Expires 1960
	Wallace A. Chapin	James A. Funkhouser
	George L. Walker	Walter J. Dunfey
		Term Expires 1961
	William F. Henry	Daniel M. Ninde
	Gerald L. Smith	Donald H. Richards
		Term Expires 1962
	Alexander R. Amell	Allan B. Prince
	Charles M. Wheeler	Roy E. Worthen

Auditors

John M. Sakowski	Term Expires 1960
Hylan Freed	Term Expires 1961
Donald C. Freeman	Term Expires 1962

Mr. Freed resigned December 1. Mr. George E. Frick was appointed to serve until next Town Meeting.

Fire Commissioners

Norman W. Stiles	Term Expires 1960
Harold I. Leavitt	Term Expires 1961
Richard W. Daland	Term Expires 1962

Superintendent of Public Works

Ernest T. Wiggin

Health Officer

Lawrence W. Slanetz

Overseer of the Poor

Albert D. Littlehale

Building Inspector

Harry M. Fitz

Public Works Advisory Committee

William H. Hartwell	Term Expires 1960
T. Ralph Meyers	Term Expires 1961
Malcolm J. Chase	Term Expires 1962

Zoning Board of Adjustment

Robert G. Webster	Term Expires 1960
Mathias C. Richards	Term Expires 1961
Norman W. Stiles	Term Expires 1962
Charles W. Wheeler	Term Expires 1963
Loring V. Tirrell	Term Expires 1964

Planning Board

Russell R. Skelton	Term Expires 1960
Lathrop B. Merrick	Term Expires 1961
John T. Holden	Term Expires 1962
Norman W. Stiles	Term Expires 1963
Eric T. Huddleston	Term Expires 1964
Mrs. Irving Hersey	Term Expires 1964

<i>Judge of Municipal Court</i>	Bradford W. McIntire
<i>Associate Judge of Municipal Court</i>	Joseph E. Michael, Jr.
<i>Chief of Police</i>	Benjamin J. Thomas
<i>Fire Chief and Warden</i>	John F. Donovan
<i>Tree Warden</i>	Oliver Wallace
<i>Civil Defense</i>	
	Joseph D. Batcheller, <i>Director</i>
	Persis Plaisted, <i>Co-Director</i>

**MINUTES OF THE
TWO HUNDRED AND TWENTY-EIGHTH MEETING
OYSTER RIVER COOPERATIVE SCHOOL AUDITORIUM,
MARCH 10, 1959**

The meeting was called to order by Arthur W. Johnson, Moderator, and the warrant read by him, at 4:00 P.M. The polls were opened for balloting on items 1 and 6 but action on the remainder of the articles in the warrant began at 7:00 P.M. Balloting continued throughout the meeting which adjourned at 9:30 P.M.

Results of the balloting under Article 1 —

(Total Ballots Cast 532)

Town Clerk	Leon M. Crouch	517
Town Treasurer	Forrest H. Smart	492
Selectmen	Charles J. Manuel	315
	Robert Palmer	209
Tax Collector	Leon M. Crouch	517
Auditor for Three Years	Donald C. Freeman	470
Auditor for Two Years	Hylan Freed	478
Trustee of Trust Funds, Three Years	Francis E. Robinson	491
Budget Committee, Three Years	Alexander Amell	291
	Chas. M. Wheeler, Jr.	420
	Alan B. Prince	301
	Roy Worthen	325
	Leo Redfern	272
	James Bowring	276
Article 6 —		121 Yes
Shall Beano be adopted		312 No

Article 2 — Budget as approved by Budget Committee — Moved by Glenn Stewart and seconded by Jas. Chamberlin that article 2 be adopted.

Amendment offered by James Chamberlin and seconded by Henry Davis that Article 2 be amended by increasing the appropriation for road salt in the Town Maintenance section by \$800.00. Amendment carried.

A second amendment was offered by Harold Leavitt and seconded by Russell Fogg that the amount to be set aside in reserve for new fire truck be increased by \$666.66, town's share, because of an error in establishing the original budget figure. This amendment was carried. The vote on amended Article 2 approved a corrected budget amounting to \$116,077.62 total.

Article 3 — Appropriation for County Tax — Moved by James Chamberlin and seconded by Harold Leavitt that Article 3 be adopted. Motion carried.

Article 4 — Borrow in anticipation of Taxes — Moved by Henry Davis and seconded by Oliver Wallace that Article 4 be adopted. Motion carried.

Article 5 — Discount for early payment of taxes — It was moved and seconded that the terms of this article be adopted. Motion was carried.

Article 7 — Sale of plot of land off Garrison Avenue — It was moved by Parker Ayer and seconded by Perley Fitts that the provisions of this article be adopted. Motion was carried.

Article 8 — Ordinance prohibiting hunting and shooting — (petitioned) Moved by Charlotte Chase and seconded by Oswald Zimmerman that this article be adopted. After much discussion the motion was carried.

Under Article 9 — any other business — Chairman Edward Shanken of the Industrial Committee appointed upon authority of the 1958 Town Meeting reported, making recommendations and asking that the town meeting again express itself as to whether the committee should go ahead and explore the possibilities of new light industries in Durham further. Recommendations were that a permanent committee be appointed by the Moderator, on which at least one Selectman and a member of the Planning Board should be members. Moved by Michaels and seconded by Amell that the matter be tabled. Motion to table was lost. Moved by Edward Shanken and seconded that the recommendation of the 1958 Committee be adopted and that a new committee be appointed by the Moderator. Motion was carried.

Meeting was adjourned at 9:30 P.M. and the results of the election announced by the Moderator.

Then appeared Leon M. Crouch, Town Clerk and Tax Collector and Charles J. Manuel, Selectman before Arthur W. Johnson, Moderator and took the oath of office as prescribed by law.

LEON M. CROUCH,
Town Clerk

A True Record — attest
Town Clerk

WARRANT FOR TOWN MEETING

Tuesday, March 8, 1960 at 10:00 a.m.

Oyster River Cooperative School Auditorium

Two Hundred and Twenty-Ninth Meeting

*To the inhabitants of the Town of Durham, County of Strafford,
State of New Hampshire, qualified to vote in Town affairs:*

You are hereby notified to meet at the Oyster River Cooperative School Auditorium, Durham, N. H., Tuesday the eighth day of March, 1960 A.D. at ten o'clock in the forenoon to act on the following articles: (NOTE — Voting on ballot items will begin at 10:00 a.m. Action on other articles in the warrant will be postponed until 7:00 p.m.)

1. To choose a Town Clerk, one Selectman for a term of three (3) years, a Town Treasurer, a Collector of Taxes, one Auditor for a term of three (3) years, one Auditor for a term of one (1) year, one Trustee of Trust Funds for a term of three (3) years, four members of the Budget Committee for a term of three (3) years, and all other elective officers for the ensuing year.

2. To see if the Town will vote to adopt the budget as submitted by the Budget Committee (see details following) in the amount of one hundred twenty thousand two hundred thirty-six dollars and ten cents (\$120,236.10), and raise by taxes the sum of seventy-nine thousand seven hundred forty seven dollars and forty-eight cents (\$79,747.48) for the purpose of it. (included in this figure is \$17,000 for county taxes)

3. To see if the Town will vote to raise and appropriate the sum of approximately seventeen thousand dollars (\$17,000) to defray its share of the Strafford County Government.

4. To see if the Town will vote to authorize the Selectmen to borrow necessary money in anticipation of taxes.

5. To see if the Town will direct a discount of one percent (1%) to be made to those persons who shall pay their taxes

within a period of six (6) weeks from the date the tax rate is approved by the State Tax Commission.

6. To see if the Town will authorize the Selectmen to sell to the abbuters a parcel of land located on the northerly side of Old Landing Road between said road and the land of Philip A. and Dorothy G. Wilcox, containing approximately 1824 square feet. (Petition by Fred W. Taylor and 9 other legal voters)

7. That the voters of Durham approve the construction of a by-pass highway on U. S. Route 4, and that the Board of Selectmen be directed to urge the New Hampshire Department of Public Works and Highways to expedite this project at the earliest possible date and further that the Board of Selectmen be directed to send the results of the unofficial preference ballot to that Department. (see special ballot)

8. To transact any other business that may legally come before this meeting.

Given under our hand and seal this twelfth day of February in the year of our Lord One Thousand Nine Hundred and Sixty.

JAMES C. CHAMBERLIN

HENRY A. DAVIS

CHARLES J. MANUEL

Selectmen of Durham

A True Copy — Attest



ESTIMATES OF REVENUE AND EXPENDITURES FOR THE ENSUING
YEAR JANUARY 1, 1960 TO DECEMBER 31, 1960 COMPARED WITH
ESTIMATED AND ACTUAL REVENUE, APPROPRIATIONS AND EXPENDITURES
OF THE PREVIOUS YEAR JANUARY 1, 1959 TO DECEMBER 31, 1959

SOURCES OF REVENUE	Estimated Revenue Previous Year 1959	Actual Revenue Previous Year 1959	Estimated Revenue Ensuing Year 1960
<i>From State:</i>			
Interest and Dividends Tax	\$10,500.00	\$11,913.26	\$11,500.00
Railroad Tax	1,100.00	1,029.41	600.00
Savings Bank Tax	1,000.00	613.54	600.00
<i>From Local Sources Except Taxes:</i>			
Dog Licenses	700.00	703.67	700.00
Business Licenses, Permits and Filing Fees	650.00	152.50	100.00
Fines and Forfeits, Municipal Court	1,200.00	1,080.10	1,200.00
Rent of Town Hall and Other Buildings ..	960.00	2,030.00	840.00
Interest Received on Taxes and Deposits ..	100.00	136.03	100.00
<i>Income of Departments:</i>			
(a) Highway, incl. rental of equipment	4,000.00	4,445.21	3,500.00
(b) Sewer Assessments	4,600.00	4,767.50	4,800.00
Motor Vehicle Permit Fees	16,500.00	17,976.92	18,000.00
Sale of Town Property	50.00	1,423.75	50.00
Refund Town Hall Heat	390.00	1,330.77	390.00
Income from Building Permits	415.00	400.00
Miscellaneous Revenues	328.00	627.47	250.00
<i>Cash Surplus</i>	12,068.62	12,068.62
<i>From Local Taxes Other Than Property Taxes:</i>			
(a) Poll Taxes—Regular at \$2	2,000.00	1,996.00	2,000.00
(b) National Bank Stock Taxes	60.00	91.20	90.00
(c) Yield Taxes	300.00	504.44	300.00
Total Revenues from All Sources Except Property Taxes	\$44,438.00	\$63,305.39	\$57,488.62

PURPOSES OF EXPENDITURES	Appropriations Previous Year 1959	Actual Expenditures Previous Year 1959	Estimated Expenditures Ensuing Year 1960
<i>General Government:</i>			
Town Officers' Salaries	\$8,155.00	\$8,155.00	\$8,555.00
Town Officers' Expenses	5,800.00	4,849.42	5,325.00
Election and Registration Expenses	182.00	259.50	555.00
Expenses Town Hall and Other Town Bldgs.	6,343.00	5,247.55	6,778.40
<i>Protection of Persons and Property:</i>			
Police Department	9,159.00	8,386.12	13,761.00
Fire Department	9,351.66	8,534.68	9,010.00
Care of Shade Trees	300.00	300.00	300.00
Civil Defense	208.00	81.20	190.00
<i>Health:</i>			
Health Department	85.00	31.44	85.00
Town Dump and Garbage Removal	5,200.00	4,515.97	5,200.00
<i>Highways and Bridges:</i>			
Town Maintenance—Summer	38,950.00	35,504.48	37,260.00
Street Lighting	4,700.00	4,734.67	5,200.00
Garage Rent	500.00	500.00	500.00
Town Road Aid	574.30	574.30	568.66
Libraries	500.00	500.00	500.00
<i>Public Welfare:</i>			
Town Poor	250.00	0	200.00
Old Age Assistance	1,000.00	1,034.84	1,500.00
<i>Patriotic Purposes:</i>			
Memorial Day and Veterans' Associations	100.00	187.50	100.00
<i>Recreation:</i>			
Parks and Playgrounds Incl. Band Concerts	50.00	52.25	75.00
<i>Public Service Enterprises:</i>			
Hydrant Rental	500.00	500.00	500.00
Cemeteries	50.00	5.30	50.00
<i>Unclassified:</i>			
Damages and Legal Expenses	50.00	0	50.00
Advertising and Regional Associations	0	0	50.00
Employees' Retirement and Social Security	825.00	820.00	1,200.00
<i>Interest:</i>			
On Temporary Loans	1,000.00	684.23	750.00
On Long Term Notes and Bonds	1,404.34	1,289.31	1,132.71
Coupon Service	20.00	17.66	20.00
<i>Highways and Bridges:</i>			
Sidewalk Construction	3,000.00	2,411.00	3,000.00
Sewer Service	1,000.00	1,000.00	
New Equipment	6,000.06	6,403.98	7,000.00
<i>Payment on Principal of Debt:</i>			
Bonds	8,820.32	8,820.32	8,820.33
Payment to Capital Reserve Funds — Equipment	2,000.00	2,000.00	2,000.00
TOTAL EXPENDITURES	\$116,077.62	\$107,400.72	\$120,236.10

JAMES FUNKHOUSER, Chairman
ALEXANDER AMELL
WALLACE CHAPIN
WILLIAM HENRY
DANIEL NINDE
ALLAN PRINCE

DONALD RICHARDS
GERALD SMITH
GEORGE WALKER
CHARLES WHEELER
ROY WORTHAN

Budget Committee

1960 BUDGET IN DETAIL

	1958 Expended	1959 Budget	1959 Expended	1960 Proposed
<i>Town Officers' Salaries</i>				
Health Officer	\$150.00	\$100.00	\$100.00	\$150.00
Relief Officer	50.00	50.00	50.00	50.00
Selectmen (3)	1,300.00	1,600.00	1,600.00	1,600.00
Town Treasurer	250.00	250.00	250.00	250.00
Municipal Judge	300.00	300.00	300.00	300.00
Tax Collector	400.00	400.00	400.00	400.00
Town Clerk's Fees	959.30	950.00	950.00	1,100.00
Auditors (3)	105.00	105.00	105.00	105.00
Supt. of Public Works	4,400.00	4,400.00	4,400.00	4,600.00
Total	\$7,914.30	\$8,155.00	\$8,155.00	\$8,555.00
<i>Town Officers' Expenses</i>				
Stationery, Printing, Postage	1,932.69	\$1,600.00	\$934.71	\$1,000.00
Telephone	326.41	300.00	308.44	325.00
Clerical Salary	2,104.36	2,500.00	2,245.55	2,700.00
Town Officers' Bonds	162.47	175.00	171.51	175.00
Office Supplies & Services	451.98	500.00	488.34	500.00
Legal Fees and Dues	88.27	150.00	141.89	50.00
Census, Poll and Head Tax	100.00	100.00	100.00	100.00
Travel and Conventions	116.72	125.00	67.48	75.00
Building Inspector	346.50	350.00	391.50	400.00
Total	\$5,629.40	\$5,800.00	\$4,849.42	\$5,325.00
<i>Election and Registration</i>				
Fees — Moderator, Ballot Clerks and Supv. Check Lists	\$212.00	\$72.00	\$126.00	\$250.00
Setting Up of Polling Place	98.55	25.00	31.80	100.00
Supplies and Printing	96.95	50.00	57.25	100.00
Lunches for Workers	91.69	25.00	24.45	75.00
Rental of Polling Place	30.00	10.00	20.00	30.00
Total	\$529.19	\$182.00	\$259.50	\$555.00
<i>Expenses — Town Hall and Other Bldgs.</i>				
Labor	\$22.25	\$50.00	\$3.75	\$50.00
Fuel	672.31	700.00	646.89	800.00
Water	54.91	60.00	57.00	60.00
Lights	77.00	75.00	82.73	90.00
Repairs	61.31	500.00	435.60	500.00
Materials	10.65	25.00	8.39	25.00
Insurance	65.00	65.00	65.00	65.00
Sewer Contract	18.00	18.00	18.00	18.00
Office Equipment		850.00	348.99	670.40
Town Garage	49.00	4,000.00	3,581.20	4,500.00
Total	\$1,030.43	\$6,343.00	\$5,247.55	\$6,778.40
<i>Police Department</i>				
Salaries	\$6,840.00	\$7,500.00	\$7,261.53	\$11,600.00
Supplies	83.25	100.00	43.13	100.00
Insurance	113.16	125.00	143.21	175.00
Travel Expenses	422.25	500.00	397.94	600.00
Uniform Allowance	156.85	200.00	155.32	300.00
Police Retirement (6%)	296.32	234.00	239.99	486.00
Special Officers	35.00	500.00	145.00	500.00
Total	\$7,946.83	\$9,159.00	\$8,386.12	\$13,761.00

	1958 Expended	1959 Budget	1959 Expended	1960 Proposed
<i>Fire Department</i>				
Salaries — Chief	\$1,166.64	\$1,250.00	\$1,222.90	\$1,300.00
Salaries — Regular Firemen	3,479.90	3,716.66	3,671.05	3,966.66
Salaries — Call Firemen	712.50	750.00	712.50	750.00
Soc. Security & Retirement	232.41	216.67	243.70	225.00
Equipment	614.49	500.00		500.00
Supplies and Maintenance	255.13	666.66	196.02	666.67
Insurance	148.26	135.00	154.86	135.00
Vacation Salaries	378.14	116.67	227.48	133.34
Fighting Forest Fires			106.17	
Sinking Fund for Truck	333.34	1,000.00	1,000.00	333.33
*Payment on Ladder Truck	1,000.00	1,000.00	1,000.00	1,000.00
Total Town	\$8,360.81	\$9,351.66	\$8,534.68	\$9,010.00
*1960 will be 7th payment on ladder truck.				
<i>Health Department</i>				
Expenses Health Officer	\$41.21	\$60.00	\$31.44	\$60.00
Vaccinations		25.00		25.00
Total	\$41.21	\$85.00	\$31.44	\$85.00
<i>Refuse and Garbage Collection</i>				
Garbage Collection	\$800.00	\$800.00	\$800.00	\$800.00
Payroll — Refuse Collection	3,660.33	4,000.00	3,557.04	4,000.00
Operation of Dump Pump	94.05	100.00	50.76	100.00
Materials and Supplies	120.95	200.00	15.00	200.00
Insurance	101.26	100.00	93.17	100.00
Total	\$4,776.59	\$5,200.00	\$4,515.97	\$5,200.00
<i>Public Welfare</i>				
Old Age Assistance	\$881.86	\$1,000.00	\$1,034.84	\$1,500.00
Town Poor	17.36	250.00		200.00
Total	\$899.22	\$1,250.00	\$1,034.84	\$1,700.00
<i>Town Maintenance</i>				
Payroll	\$14,852.20	\$15,500.00	\$15,209.90	\$16,300.00
Petroleum Products	3,870.31	4,000.00	2,982.27	3,700.00
Equipment Maintenance	5,746.45	3,200.00	3,391.06	3,200.00
Materials & Supplies	4,034.56	4,000.00	2,668.60	4,000.00
Highway Salt	1,893.30	3,200.00	3,297.20	2,200.00
Equip. Rental	697.73	400.00	814.75	400.00
Road Tar	5,638.84	6,500.00	5,317.85	5,500.00
Utilities	48.38	50.00	57.08	60.00
Insurance	1,671.44	1,700.00	1,459.77	1,500.00
Contract Services	320.00	400.00	306.00	400.00
Total	\$36,693.21	\$38,950.00	\$35,504.48	\$37,260.00
<i>Total Social Security</i>	<i>\$741.38</i>	<i>\$825.00</i>	<i>\$820.00</i>	<i>\$1,200.00</i>
<i>Garage Rent</i>	<i>500.00</i>	<i>500.00</i>	<i>500.00</i>	<i>500.00</i>
<i>Civil Defense</i>	<i>299.56</i>	<i>208.00</i>	<i>81.20</i>	<i>190.00</i>
<i>Street Lighting</i>	<i>4,456.47</i>	<i>4,700.00</i>	<i>4,734.67</i>	<i>5,200.00</i>
<i>Town Road Aid</i>	<i>572.26</i>	<i>574.30</i>	<i>574.70</i>	<i>586.66</i>
<i>Libraries</i>	<i>500.00</i>	<i>500.00</i>	<i>500.00</i>	<i>500.00</i>
<i>Patriotic Purposes</i>	<i></i>	<i>100.00</i>	<i>187.50</i>	<i>100.00</i>
<i>Parks and Playgrounds</i>	<i>91.00</i>	<i>50.00</i>	<i>52.25</i>	<i>75.00</i>
<i>Cemeteries</i>				
School House Lane	49.30	50.00	5.30	50.00
Concord Turnpike				
<i>Hydrant Rental</i>	<i>500.00</i>	<i>500.00</i>	<i>500.00</i>	<i>500.00</i>
<i>Damages and Legal Expenses</i>	<i>12.50</i>	<i>50.00</i>	<i></i>	<i>50.00</i>
<i>Seacoast Regional Association</i>	<i></i>	<i></i>	<i></i>	<i>50.00</i>

	1958 Expended	1959 Budget	1959 Expended	1960 Proposed
<i>Debt Retirement</i>				
Bonded Debt — Principal	\$9,269.84	\$8,820.32	\$8,820.32	\$8,820.33
Bonded Debt — Interest	1,455.91	1,404.34	1,289.31	1,132.71
Short Term Notes — Interest	404.03	1,000.00	684.23	750.00
Bond and Coupon Service	17.81	20.00	17.66	20.00
Total	\$11,137.59	\$11,244.66	\$10,811.52	\$10,723.04
<i>Town Improvements</i>				
Sidewalk Construction	\$843.50	\$3,000.00	\$2,411.00	\$3,000.00
Shade Trees & Roadside Imprvmt.	300.00	300.00	300.00	300.00
Sewer Construction (Survey)	1,000.00	1,000.00
Total	\$4,300.00	\$3,711.00	\$3,300.00
<i>New Equipment</i>				
Capital Reserve Funds	11,700.00	6,000.00	6,403.98	7,000.00
Highway Equipment	2,000.00	2,000.00	2,000.00
Sewer Construction
Total Town Budget	107,515.20	116,077.62	107,400.72	120,236.10
Revenue (Estimated 1960)	53,912.52	46,346.56	63,370.43	57,488.62
County Budget	14,444.79	15,000.00	16,166.15	17,000.00
Total (less school) to be Raised by Taxes	84,831.06	79,747.48

1960

REVENUE TO TOWN

	1958 Actual	1959 Estimate	1959 Actual	Estimated 1960 Revenue
REVENUE				
Interest and Dividends Tax	\$10,583.76	\$10,500.00	\$11,913.26	\$11,500.00
Motor Vehicle Tax	16,572.15	16,500.00	17,967.92	18,000.00
Savings Bank Tax	942.03	1,000.00	613.54	600.00
National Bank Stock Tax	56.46	60.00	91.20	90.00
Poll Tax	2,150.00	2,000.00	1,996.00	2,000.00
Timber Tax	349.79	300.00	504.44	300.00
Railroad Tax	1,194.33	1,100.00	1,029.41	600.00
Fines and Forfeits — Mun. Court	1,223.68	1,200.00	1,080.10	1,200.00
Business Licenses and Permits	650.50	650.00	152.50	100.00
Dog Licenses	771.50	700.00	703.67	700.00
Interest Rec'd on Taxes & Deposits	149.06	100.00	136.03	100.00
Reimbursement — Old Age Assistance
Refund Fighting Forest Fires
Highway Department	4,881.58	4,000.00	4,445.21	3,500.00
Sewer Assessments	4,612.50	4,600.00	4,767.50	4,800.00
Rental Town Property	850.00	960.00	2,030.00	840.00
Sale of Town Property	100.25	50.00	1,423.75	50.00
Refund Heat Town Hall	390.00	1,330.77	390.00
Income from Building Permits	455.00	415.00	400.00
Miscellaneous Revenue	191.14	328.00	627.47	250.00
Cash Surplus	408.56	12,068.62	12,068.62
Withdrawn from Capital Reserve	4,700.00
Total	\$53,912.52	\$46,346.56	\$63,305.39	\$57,488.62


INVENTORY OF PROPERTY VALUATION

April 1, 1959

COMPARATIVE LIST FOR 1955-1956-1957-1958-1959

	1955	1956	1957	1958	1959
Land and Buildings	\$3,882,223.00	\$4,098,048.00	\$4,248,751.00	\$4,423,431.00	\$4,602,460.00
Electric Property	282,208.00	191,223.00	167,423.00	174,223.00	180,023.00
House Trailers Used as Dwell.	5,900.00	5,375.00	5,500.00	4,000.00
Horses	950.00	800.00	725.00	1,300.00	700.00
Cows	15,540.00	14,820.00	14,000.00	11,500.00	11,600.00
Neat Stock	1,200.00	570.00	200.00	100.00	125.00
Sheep	520.00	710.00	470.00	738.00	910.00
Hogs
Fowls	1,614.00	1,732.00	1,800.00	375.00	340.00
Portable Mills - Road Mach.	8,325.00	7,500.00	7,200.00	5,900.00	5,025.00
Boats and Launches	600.00
Wood and Lumber	11,225.00	18,660.00	3,005.00	1,350.00	3,800.00
Gasoline Pumps and Tanks	2,900.00	3,400.00	3,400.00	6,500.00	6,500.00
Stock in Trade	46,990.00	48,839.00	57,412.00	61,035.00	56,365.00
Mills and Machinery	50.00
Fur-Bearing Animals	1,900.00	1,062.00	1,450.00
Total	\$4,256,245.00	\$4,392,264.00	\$4,511,211.00	\$4,691,952.00	\$4,871,848.00
Veterans Exemptions	119,270.00	127,625.00	145,875.00	142,675.00	174,675.00
Grand Total	\$4,136,975.00	\$4,255,629.00	\$4,365,336.00	\$4,549,277.00	\$4,697,173.00

AFTER THE HARVEST COMES THE PROCESSING AND THE DISTRIBUTING THEREOF 1959

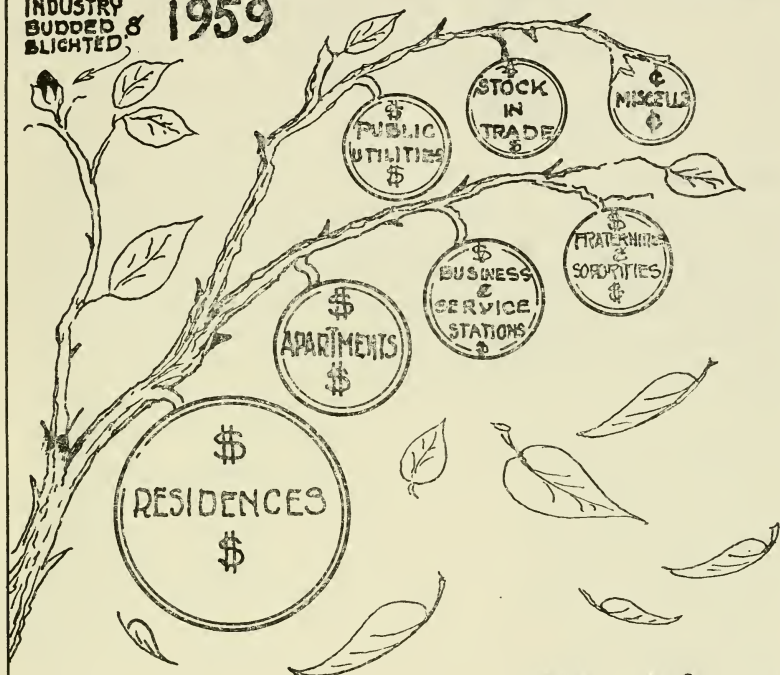


	1958	1959	DIFF.
SCHOOL DISTRICT	72.3	76	+3.7
TOWN GOVERNMENT	22.4	17	-5.4
COUNTY TAX	5.3	7	+1.7
TOTAL %	100	100	%


THE DURHAM TAX MONEY TREE

INDUSTRY
BUDDED &
BLIGHTED

1959



	1958	1959	DIFF.
RESIDENCES _____	70.0	74.5	+ 4.5
APARTMENTS _____	9.5	8.2	- 1.3
BUSINESS & SERVICE STATIONS _____	7.7	6.8	- 0.9
FRATERNITIES & SORORITIES _____	7.3	5.1	- 2.2
PUBLIC UTILITIES _____	3.6	3.8	+ 0.2
STOCK IN TRADE _____	1.3	1.2	- 0.1
MISCELLANEOUS _____	.6	.4	- 0.2
TOTAL % _____	100%	100	%



SELECTMEN'S REPORT

Population figures and numbers of new homes indicate the rate of growth and expansion in a community but the property owner can come to a better understanding of the increasing tax rate and how his tax dollar is being spent by a thoughtful analysis of the budget. The following table lists some of the more important ten-year comparisons which can be drawn between the cost of operation of Durham's government in 1949 and 1959:

	1949	1959
Assessed valuation	\$2,798,821	\$4,871,848
Total town budget	87,998	116,077
Town maintenance	31,070	35,504
Public works payroll	15,504	18,707
Fire Department	4,200	8,534
Police Department	2,935	8,386
Street lighting	2,750	4,734
Principal on debt	12,000	8,820
Cost per person	\$44	\$36
School Tax	60,730	210,820
Tax Rate	\$41	\$63.20

A quick reference to the budget figures in this report will show that actual expenditures for town government in 1959 were nearly nine thousand dollars less than the budget which was approved last March at Town Meeting. The fact might be interpreted to mean that we over-budgeted in 1959, but a more careful examination of the figures reveals that this condition results from economies in nearly every phase of government. It

is also interesting to note that the expenditures in 1959 were even slightly less than those of 1958.

The Public Works Department, under the able direction of Ernest Wiggin, saved considerable money by operating three-quarters of the year with a reduced crew and yet provided all the various services and accomplished a great deal in the line of construction and betterment projects. Our program of construction of sidewalks included completion of section on Mill Road and on Madbury Road from Main Street to the bank building. Also included in the construction program was a parking lot adjacent to the new post office on Madbury Road and Cowell Drive. This additional parking area is equivalent to the parallel parking space on Main Street from Madbury Road to the ATO House. The maintenance of streets in town and the roads in the rural areas by the Public Works Department is most commendable by comparison with many other communities, large or small, and rates an "E" for excellence. The tarring program this year included nearly fifteen miles of road resurfacing. With our TRA funds (the State provides Town Road Aid allotments, with the town contributing a lesser amount) Bagdad Road work was nearly completed and a very good start was made on rebuilding the entire length of Canney Road. Real progress has been made in the development of the town garage building. The Public Works Department, with the assistance of W. H. Batchelder, has been able to build three spacious garages adequate to house any size piece of equipment. During the course of the year nearly fifty Dutch elm diseased trees were removed from the town rights of way. Snow removal and winter maintenance, although not a serious problem in 1959, were difficult to keep up with in February and March. During December the lack of snow enabled the Public Works Department to make a beginning in the creation of additional playground facilities at the Oyster River School. If this work can be scheduled in the slack period between snow storms and other major projects, it will be possible to double the present play area at a minimum cost to the School District.

There were no major additions in the Durham water system

during the past year. However, the Public Works Department was able to correct some inadequacies by moving several hydrants and, with the exception of the "brown water" during the fall, the services provided by this department were more than adequate. Residents on Rosemary Lane were provided with new entrances into a 6" main, thereby making it possible to eliminate an old and inadequate part of the Pettee system. The Board of Selectmen, acting as Water Commissioners, was very pleased to find it possible to reduce the water rates. This action is possibly of a temporary nature, depending upon the future financial position of the department. Durham water users consumed in excess of forty-two and a half million gallons in 1959, as compared to twenty-nine million in 1949. The Board of Selectmen recognizes the urgent need for planning for additional water supplies for the town and has arranged for a series of meetings with University authorities in hopes that a plan can be worked out to assure additional water supplies at an early date. Our Public Works Advisory Committee, Messrs. William Hartwell, Malcolm Chase and Ralph Meyers, have been appointed to serve with University officials on a joint committee to recommend a definite plan for the future.

The rapid growth of the residential area of Durham also presents a problem relative to future expansion of the sewer system. During 1959 a survey was completed of ways and means of servicing the rapidly growing area north of Edgewood Road. It is not anticipated that the plan which resulted from this survey will be put into effect in the immediate future. However, the Board felt that such a plan must be available before too many more building permits are issued in this area. It is hoped that early in 1960 meetings can be arranged with University authorities relative to developing future specific plans for this department. Under the Revised State Laws providing State Aid for control of water pollution the Board of Selectmen has filed application for such aid on eligible units of our existing Sewer System, which were built since 1948. This can mean reimbursement in the amount of \$637.30 annually for the next twenty years.

Construction of new homes and remodeling of others continues at a rate far in excess of most communities. There were thirty-five building permits issued in 1959, thirteen of them for new homes. This new construction is estimated to have cost in excess of \$406,000. Not included in these figures is Durham's new Federal Building. This building is a great addition to Durham from the standpoint of postal service and will also be of help to the taxpayer during the ten year lease-purchase agreement period, during which the town will be able to tax this property as any other private property.

Of particular interest to Durham residents is the plan by the State Public Works and Highways Department to construct a by-pass of U. S. Route 4, which will be of tremendous assistance in solving the present and future serious traffic problem on Main Street. Several possible locations for a by-pass were discussed in detail at a public informational meeting. With the cooperation of the New Hampshire Department of Public Works and Highways it is planned that a ballot vote will be taken at the time of our 1960 Town Meeting, which will give all residents of Durham an opportunity to express a preference for either an "inside" or "outside route." The "outside route," crossing Madbury Road in the vicinity of Pendexter Road, will very probably be a limited access highway with no interchange planned at this time. If the "inside route" is selected an interchange will be planned in the general area of Madbury and Edgewood Roads. The "inside route" will obviously cause the greatest dislocation of present residences; however, to have an interchange in this area will provide better dispersion of Durham's future traffic problems and provide greater relief to our main street traffic. Naturally such a vote cannot be binding, but such an expression on the part of Durham residents will definitely be of assistance to the State in making its final decision as to location.

At our 1959 Town Meeting a local ordinance was adopted which restricted the use of fire arms for hunting and all types of shooting. This ordinance proved to be controversial and members of the local fish and game club decided to test its legality. Their case was brought before the Municipal Court but because of the possibility that such an ordinance might con-

flict with existing State statutes the case was referred to the Supreme Court of New Hampshire. As this report is being written no word has been received from the Supreme Court but it is anticipated that its findings will be reported at an early date.

This report has included some of the highlights of activities in Durham's municipal government during 1959 and it will be of interest to all what plans are being made for some of the 1960 activities. It is anticipated that in the late summer or early fall we will be able to utilize all of the Town Hall for town functions. Our tenants, Hersey Associates, have been the best possible tenants and we regret this "eviction notice." However, the Board of Selectmen feels that there is a definite need for additional office space and it is planned to create a committee hearing room which will accommodate large and small committee meetings. It is also hoped that the Municipal Court may be transferred from Judge McIntire's private office to this building. The upstairs portion of the building, which many people will remember as the town meeting place for many generations, will be donated to the Durham Historical Association for its meetings and for more adequate space for display of historical items.

Recognizing the growing need for more adequate police protection, a woman officer has been hired to handle the school traffic at the corner of Madbury Road and Garrison Avenue. Plans have been made to add a full-time night officer to the police force.


Additional street lights will be installed, with particular attention being given to congested street intersections and areas known to have high pedestrian traffic. The 1960 budget includes funds for additional sidewalk construction and it is planned that a short stretch of sidewalk will be constructed on Madbury Road between Garrison Avenue and Bagdad Road. Also additional work will be done on Mill Road. Although final plans for the use of our TRA highway construction funds are still subject to revision, it is hoped that some of the more dangerous ledge outcroppings on Mill Road west of the railroad can be included in this program. Also planned is the construction of

three additional units in the town garage area off School House Lane. The 1960 budget also includes sufficient funds to replace one of our four large trucks and we are asking the voters to approve the purchase of a snow loader to be used with the Hough power loader. It is planned to finance this piece of equipment by utilizing two thousand dollars available in the equipment reserve fund and the balance from the current budget.

Durham is sadly lacking in parks and playground facilities. The efforts on the part of several groups toward improving the existing facilities in town are most appreciated and it is hoped they will continue.

In closing the Board of Selectmen wishes to extend its sincere thanks to all the various committees and organizations which have contributed to a better Durham.

The Board of Selectmen meets every Saturday morning and appreciates comments and constructive criticism from Durham citizens.



TRUST FUNDS

REPORT OF THE TRUSTEES OF TRUST FUNDS

1959

Funds administered by the Trustees of Trust Funds have increased by \$3,895.84 of principal during the past year, and income balance on December 31 was \$1,086.41 above the year-end balance for 1958. Financial details will be found in a table elsewhere in this Town Report.

The increase in principal funds came from sales of cemetery lots and from appropriations by the Town for the capital reserve fund originally authorized by the Town Meeting of 1953. The reserve fund includes \$1,333.34 allocated specifically for purchase of a fire truck.

Trustees of Trust Funds administer several types of funds for the town. The largest number of funds are those created for cemetery care. Further information on these will be found in the report of the cemetery committee.

Also under administration of the Trustees are funds created for other purposes. These include the Forrest S. Smith Town Improvement Fund, the Olinthus Doe Fund for care of the Doe cemetery and the Doe farm which was given to the town in 1909, and a fund created by the Bickford family to be used in restoring the family cemetery when (it is hoped) the location of the Bickford garrison can be determined definitely.

Oldest of the funds now administered by the Trustees that were given to the town in 1881 by the late George Ffrost for the promotion of temperance. Under the terms of the gift the Trustees of Trust Funds are obligated to give the income from that fund to the George Ffrost Temperance Association to be used in promoting temperance and aiding sick members. The Association's disposition of that income is detailed elsewhere in this Town Report.

And finally, the Trustees administer town funds entrusted to them by the Selectmen for Capital Reserve and Sewer Construction under authorization of the 1953 Town Meeting. Expenditures from these are made on warrant from the Selectmen.

Public-spirited citizens and organizations could help their community by providing funds for general town improvements or for special improvement projects as others have done in the past.

Respectfully submitted,

KENNETH E. BARRACLOUGH

JERE A. CHASE

FRANCIS E. ROBINSON

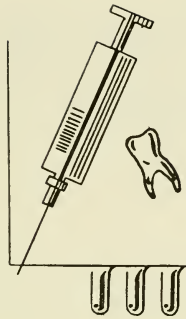
Trustees of Trust Funds

REPORT OF TRUST FUNDS, TOWN OF DURHAM ON DECEMBER 31, 1959

Date Created	Trust Fund Purpose	How Invested	PRINCIPAL			INCOME			
			Balance Beginning Year	Gains or Losses	Balance End Year	Income During Year	Expenses During Year	Balance at End of Year	
1881	Geo. Frost Temperance Assn., promote temperance and aid sick members	U. S. Bonds, N. Y. Central Bonds, Durham Trust Co.	\$3,250.00		\$3,250.00		\$155.14	\$125.00	\$340.52
1886	Anna M. Woodman, care of cemetery	Durham Trust Co. and U. S. Bonds	300.00		300.00		9.22		78.46
1892	Sarah E. Griffiths, care of cemetery	Durham Trust Co. and U. S. Bonds	300.00		300.00		21.35		572.29
1897	Lydia Simpson, care of cemetery	Durham Trust Co. and U. S. Bonds	100.00		100.00		2.65		8.94
1899	George W. Furness, care of cemetery	Durham Trust Co. and U. S. Bonds	100.00		100.00		4.19		71.36
1908	Susan R. Wilson, care of cemetery	Durham Trust Co. and U. S. Bonds	100.00		100.00		3.67		50.24
1907	Ella K. and Alice Hayes, care of cemetery	Durham Trust Co. and U. S. Bonds	100.00		100.00		2.71		10.97
1909	Olinthus Doe, care of cemetery and farm	Durham Trust Co. and U. S. Bonds	4,500.00		4,500.00		89.33		343.15
1911	Olive Wiggins, care of cemetery	Durham Trust Co. and U. S. Bonds	100.00		100.00		5.30		116.82
1911	Abbie Mathes, care of cemetery	Durham Trust Co. and U. S. Bonds	300.00		300.00		16.36		368.91
1914	Mary A. Burnham, care of cemetery	Durham Trust Co. and U. S. Bonds	100.00		100.00		3.26		34.04
1916	Moses G. Woodman, care of cemetery	Durham Trust Co. and U. S. Bonds	100.00		100.00		2.55		4.28
1928	Forrest S. Smith, care of cemetery	Durham Trust Co. and U. S. Bonds	500.00		500.00		19.68	10.00	241.72
1932	Forrest S. Smith, town improvement	Durham Trust Co. and U. S. Bonds	5,000.00		5,000.00		236.04		2,145.08
1953	Wm. J. Drew, care of cemetery	Durham Trust Co.	100.00		100.00		2.66		8.29
1957	Bickford Memorial, Research Bickford Garrison Durham Trust Co.	Durham Trust Co.	80.00		80.00		2.08		4.78
1927	Durham Town Cemetery, care of cemetery	U. S. Bonds, Durham Trust Co.	7,370.00	*562.50	7,932.50		878.48	265.06	2,497.61
1953	Cap. Reserve, new equipment	Durham Trust Co.	48.64	†3,333.34	3,381.98		6.10		6.71
1953	Sewer Const Fund, sewer const*	Durham Trust Co.	1,025.33		1,025.33		26.10		38.91

*50% of income from sale of lots added to principal by vote of cemetery committee.
 †Funds appropriated at 1959 Town Meeting. \$1,333.34 was earmarked for Fire Truck Reserve. The Capital Reserve Fund was established in 1953.

CHARLES O. DAWSON,
 KENNETH E. BARRACLOUGH,
 JERE A. CHASE,
Trustees of Trust Funds



HEALTH OFFICER

REPORT OF HEALTH OFFICER FOR YEAR 1959

The following communicable diseases were reported in Durham during the year:


Disease	Number of Cases
Chicken pox	2
German Measles	3
Measles	6
Scarlet fever and Septic Sore Throat	23

Routine sanitary tests and inspections were made periodically of the water, milk, restaurants, stores and barber shops. The only unfavorable condition reported was the presence of a sediment in our water supply at certain times during the year. It is expected that this condition will be corrected by a thorough flushing of our town water mains.

All sewage disposal systems for new houses not serviced by the town sewerage system were inspected and approved.

Respectfully submitted,

L. W. SLANETZ,
Health Officer



REPORT OF THE PLANNING BOARD

The members of the Durham Planning Board are appointed by the Selectmen. In January 1959 the members were: Mrs. George G. McGregor, Messrs. John T. Holden, Eric T. Huddleston, Lathrop B. Merrick, Russell R. Skelton, and Norman W. Stiles. Mr. Henry A. Davis represented the Selectmen.

At the regular April meeting Mrs. Irving Hersey replaced Mrs. McGregor whose term had expired. Mr. Skelton, who had served as Chairman for five years, declined reelection, and the Board regretfully accepted his decision with thanks for his capable services. The Board elected Mr. Merrick Chairman and Mrs. Hersey Secretary for the year.

Three regular meetings, three special meetings, and two hearings were held during the year. The Board also attended an informational meeting with the State Highway Department at Concord on the proposed Durham By-Pass, and a public meeting on the same subject held in Durham.

Final approval was granted to Forrest S. Emery for subdivision of land bordering on Piscataqua Road, and to Wallace Kimball for subdivision of land on Mill Road.

The Board recognizes and appreciates the continued cooperation given by the townspeople of Durham.

Respectfully Submitted,

LATHROP B. MERRICK,
Chairman

1959

REPORT OF DURHAM-UNH FIRE COMMISSIONERS

The Durham-University of New Hampshire Fire Commissioners again congratulate the residents of the Town for their fine fire prevention efforts during the year 1959. Your Fire Department answered a total of 117 calls during the year, four of which were for out of town Mutual Aid Assistance, 110 were stills and the remaining three were whistle alarms. During this twelve month period, 422 burning permits were issued, 360 fire extinguishers were serviced, and all fire hydrants were equipped with new winter markers.

This year also found five members of your Fire Department successfully completing the Meadwood Fire Fighting Course and thirteen others were awarded certificates for passing the American Red Cross Standard First Aid Course. It should be realized that these courses of study and instruction are accomplished without additional cost to the Town or University. Small as they may seem at first glance, they go far toward keeping the Durham-UNH Fire Department an alert, progressive and modern protective agency. Your attention is also called to the fact that all dormitories, fraternities and sororities were inspected, as well as the Oyster River Cooperative School. At the latter State Fire Marshal Robinson was a member of the inspecting party. (Conditions at the school were rated good.)

While our past fire record in Durham is good, we must not rest on the job of making it even better. New and modern equipment must be purchased from time to time. New fire fighting methods explored and either adopted or discarded, new members added to the force. All these must be constantly stressed if we are to keep our Fire Department at top efficiency. The Fire Commissioners realize that these are the things that keep the budget of the Durham-UNH Fire Department from decreasing. For the services rendered, the manpower and equipment available, a yearly total cost of approximately \$22,000.00 is extremely low.

We also would like to call your attention to the new card with the fire alarm signals which has been left at your house, through the courtesy of the Boy Scouts. If you have not received one, additional copies may be obtained at the Fire Station.

Respectfully submitted,

Board of Fire Commissioners

RICHARD DALAND, Chairman
NORMAN W. STILES
HAROLD I. LEAVITT

REPORT OF FOREST FIRE WARDEN

Prevention Is Everybody's Business

The year 1959 was fortunate from a forest fire standpoint. New Hampshire had the best record in the nation. Fewer acres were burned, suppression costs were substantially reduced and damage to woodlands held to a minimum. The record resulted from a combination of favorable weather conditions, an alert warden service and a cooperating public.

Yet, despite all this, there still persists a disturbing note 58%, or 6 out of every 10 fires in 1959 were caused by careless smokers and debris burners.

10%, or 1 out of every 9 fires was caused by children.

Careless, indifferent, thoughtless and independent minded individuals and failure of parents to properly supervise children and keep matches out of their reach, annually cause these unnecessary fires which cost large sums to extinguish and cause extensive damage. The elimination of these three causes of fires would radically change this picture. The rules are simple —

1. Before burning, secure a permit from your local forest fire warden — the law requires it.
2. Be sure to properly supervise your burning.
3. Make certain your fire is DEAD OUT before leaving it.
4. Don't throw lighted matches, cigars and cigarettes from moving vehicles — use your ash tray.
5. Don't burn at home — Use your town dump and save yourself much possible difficulty, both personal and financial.

Number of fires — 1

Number of acres burned — 40

Number of permits issued — 422

JOHN F. DONOVAN,
Forest Fire Warden



POLICE DEPARTMENT REPORT

Following is the report of the activities of the Police Department for the Year ending December 31, 1959.

This has been a busy year in the Police Department. 76 accidents were reported and investigated. Several petty thefts were cleared up during 1959, some others are still under investigation.

Under the direction of Corporal Clifton Smith of the State Police, a Police School was conducted in the Spring. Over forty members of the Civil Defense Auxiliary Police were trained in Basic Police procedure. Our heartfelt thanks go to Col. Caswell for setting the program up and to the University of New Hampshire for providing available space to conduct the Course.

Director of Civil Defense Donald Bachelder was able to procure eight Police Pistols for the Police Department. The price of these pistols was very reasonable.

Traffic has been maintained at the busy corners during the rush or peak hours. With a two-man force it was not always possible to cover all the so-called busy spots. A closer supervision of In-Town speeding is being maintained with considerable success.

The outside areas were patrolled as often as possible. Night patrol from 9 to 12 was maintained.

We did not have any Juvenile cases during the past year, and this fact we are happy to report. One felony was reported during the year.

Following is a Summary of Cases handled by your Police during 1959:

Parking and Traffic Violations

Tags issued	712
Tags Paid	603
Tags Not Paid	109

Cases Brought Before Municipal Court

Local Police	105
State Police	99
Motor Vehicle	14
Fish & Game Dept.	1
Sheriff Dept.	1
	<hr/>
	220

Type of Case		Disposition of Case	
Motor Vehicle	197	Found Guilty	207
Other	23	Nolle Prose	3
		Dismissed w/o Trial	1
		Probable Cause	1
		Not Guilty	8

Respectfully submitted,

BENJAMIN J. THOMAS,
Chief of Police

ANNUAL REPORT OF THE BUILDING INSPECTOR

I herewith submit the Annual Report of the Building Inspector for the year ending Dec. 31, 1959.

Between January 1, 1959 and December 31, 1959 a total of thirty-five building permits were issued classified as follows:

Type		Estimated Cost
New Residences	13	\$210,370.00
Additions and Alterations to Residences	17	44,935.00
Summer Cottages	1	1,500.00
Addition and Alterations to Sorority House	1	58,000.00
New Fraternity House	1	90,000.00
Car Port	1	450.00
Storage Building	1	1,500.00
	—	—
Total	35	\$406,755.00

I wish to express my appreciation to the Board of Selectmen, the Department of Public Works, and the Planning Board for their cooperation and help during the year 1959.

Respectfully submitted,

HARRY M. FITZ,
Building Inspector



DURHAM PUBLIC LIBRARY

The first full year in the new building has been a busy one. For some reason — perhaps heavier school assignments, partly perhaps the appeal of the surroundings — the Charlotte Thompson Room has seen more than usual use, and older school children have overflowed into the reference area.

The reference department has given ten talks on the use of the library to Oyster River School groups, from the second, fourth and seventh grades. A York High School class was also given a tour.

The need for a children's librarian was evident to the PTA; hence a committee was organized to work for the Charlotte Thompson Room. Easy selection by the youngest fry was made possible when committee members applied yellow markers to the spines of appropriate books. Assistance in the selection of books has been given in the Room for an hour or more on many afternoons. The reference librarian, Mr. Pritchard, had given committee members an introduction to the tools that would help them to assist the children. The librarian would like publicly to express her appreciation to the committee members, of whom Mrs. Richard P. Hull is chairman.

As usual, the Town's \$500.00 was invested in books for the Charlotte Thompson Room. One hundred and sixty-six books were purchased, 113 were withdrawn, leaving in the Durham Public Library 5,616 volumes, a gain over last year of 53 books.

The Town has, as of January 1, 275,405 books available to them in the University Library. Periodicals regularly received number 1644.

THELMA BRACKETT,
Librarian

REPORT OF TREE WARDEN

Dutch Elm Disease continues to be the primary concern of the tree warden. The sum of \$300 was appropriated for care of shade trees, and it was used to spray elms and other trees along roads and streets of the town.

The felling and disposal of all town elms, seriously infected, has been completed this past year. Property owners are urged to have their infected elms cut and disposed of to reduce sources of infection.

Spraying should continue in order to control beetle populations.

Respectfully submitted,

OLIVER P. WALLACE,
Tree Warden

AUDITORS' REPORT FOR THE YEAR 1959

To The Town of Durham, New Hampshire

We have examined the financial records of the Town of Durham, New Hampshire for the year ending December 31, 1959. This audit covered the books of accounts and records of the following Town officials: Selectmen; Treasurer; Tax Collector; Town Clerk; Trustees of the Trust Funds; and, Justice of the Municipal Court.

The specific financial statements covered by this audit were:

Tax Collector's Reports: Property, Poll, Yield and Sewer Tax
State Head Tax
Summary of Tax Sales Accounts
Unredeemed Taxes from Tax Sales
Report of Collector's Sale of Real Estate

Town Clerk's Report
Treasurer's Report:

General
Durham Water Department
Durham Sewer Department
Summary of Expenditures Authorized by Selectmen
Report of Durham Water Department
Report of Durham Sewer Department
Report of Trust Funds, Town of Durham
Report of the Municipal Court

All checking accounts and savings accounts were verified and reconciled to bank statements or savings pass books. The bonds listed in the Report of Trust Funds were examined and proved to the Statement of Trust Funds. The total amount of bonded indebtedness was verified by examination of the records of the Strafford National Bank.

The record of uncollected taxes was verified with the books of the Tax Collector. Uncollected taxes were confirmed by written contact with the debtors. The beginning balance of uncollected taxes January 1, 1959 does not agree with the ending balance of December 31, 1958, as reported in the Town Report of 1958. The difference of \$818.98 represents unpaid taxes collected in 1959 but credited to 1958.

Uncollected Poll and Head taxes were not confirmed due to the impracticability of contacting the number of individuals involved and since it is normal for payments of these taxes to extend beyond December 31, up to the deadline for the following year's automobile registrations.

In checking the record of payroll payments of the Water Department, it was noted that no deductions are being made for F.I.C.A. tax. This practice has the effect of having the Town General Fund stand the cost of this tax. It is our opinion that an annual charge be made to Water Department funds for the amount of the Social Security tax consistent with the Department payroll.

In our opinion, and subject to the above comments, the financial reports as printed in the Town Report for 1959 represent a true record of the financial status of the Town of Durham as of December 31, 1959.

Respectfully submitted

John M. Sakowski
Donald C. Freeman
George E. Frick

AUDITORS' REPORT

When this Town Report went to press the Auditors' Report was not available for printing. It is available for inspection by anyone who wishes at the Town office.

FACTS ABOUT DURHAM

Area	Square Miles	Acres
Total Area	25.5	16,320
Water	2.2	1,408
Land	23.3	14,912
Farm Land		10,611
Farm Forest		4,565
Farm Pasture		1,047
UNH Land		1,498

TOWN ROADS
 37.0 miles streets and roads
 maintained by the Town
 13.9 miles streets and roads
 maintained by the State

STREET LIGHTS

80	600 Lumin Incandescent
31	1,000 Lumin Incandescent
28	2,500 Lumin Incandescent
8	6,000 Lumin Incandescent
1	20,000 Mercury Vapor
1	20,000 Fluorescent
2	Blinker Lights (Traffic)

HYDRANTS

50 hydrants maintained by the Town

POPULATION

Year	Number	Year	Number	Year	Number
1959	2906	1890	871	1810	1449
1958	3000(E)	1880	962	1800	1126
1957	2921**	1870	1298	1790	1247
1950	4721*	1860	1534	1786	1233
1940	1533	1850	1497	1783	1173
1930	1217	1840	1498	1775	1214
1920	749	1830	1606	1773	1149
1910	823	1820	1538	1767	1232
1900	996				

*This figure is not comparable to previous years because student residents were included in the count for the first time.

**Adding 3404 students the total in 1957 was 6325.

(E) Estimated.


Tax Rate and Valuation

Total Number of Property Tax Payers			Total Number of Parcels of Taxable Property		
			819		
			908		
Year	Assessed Value	Tax Rate	Year	Assessed Value	Tax Rate*
1959	\$4,697,173	\$6.38	1947	2,536,325	2.90
1958	4,549,277	6.12	1946	2,324,528	2.80
1957	4,365,336	5.60	1945	2,172,055	2.61
1956	4,255,629	4.96	1944	2,129,515	2.50
1955	4,136,975	4.78	1943	2,155,405	2.10
1954	3,971,778	4.70	1942	2,123,510	2.30
1953	3,921,942	3.93	1941	2,072,095	2.65
1952	3,877,132	3.81	1940	2,053,549	2.75
1951	3,672,314	3.62	1935	1,818,377	2.27
1950	3,422,537	3.40	1930	1,675,107	2.31
1949	2,760,621	4.10	1925	1,251,390	2.60
1948	2,594,537	4.20	1920	879,918	2.50

*Per \$100 assessed value.

TOWN HISTORY

Copies of the two-volume Town History are available at the Town Office for only \$6.50 per set. Volume II includes genealogical data on many town families.



**FINANCIAL
ACCOUNTS**



TAX COLLECTOR'S REPORT

SUMMARY OF WARRANT

PROPERTY, POLL, YIELD AND SEWER TAXES

LEVY OF 1959

Debit

Taxes Committed to Collector:

Property Taxes	\$299,864.72
National Bank Stock Tax	91.20
Poll Taxes	2,086.00

Total Warrant	\$302,041.92
Yield Taxes	453.30
Sewer Entrance Fees	4,782.50
Sewer Rental Fees	1,113.00
Over-reported Sewer Entrance	15.00

Added Taxes:

Property	287.10
Poll Taxes	120.00
Yield Taxes	28.82

Interest Collected:

Sewer	.81
Poll	.13
Property	54.20

Expenses — Advertising and Sale

128.95

Total Debits:

\$309,025.73

Credit

Remittances to Treasurer:

Property Taxes	\$298,089.24
National Bank Stock Tax	91.20
Poll Taxes	1,846.00
Yield Taxes	482.12
Interest Collected	55.14
Discount Allowed	1,896.70

Abatements:		
Property Taxes	165.88	
Poll Taxes	44.00	
Sewer Rental	3.00	
Sewer Entry	15.00	
Uncollected Taxes as per Collector's List — Poll	316.00	
Expenses — Advertising and Sale	128.95	
Sewer Entry Fees	4,794.50	
Sewer Rental Fees	1,098.00	
	<hr/>	
Total Credits		\$309,025.73

UNCOLLECTED TAXES AS OF JANUARY 1, 1959

LEVY OF 1958

Debit

Yield Taxes		\$22.32
Poll Taxes		344.00
Added Poll Taxes		62.00
Collected after Warrant Closed		2.00
Interest Collected		
Yield Taxes	\$1.34	
Poll Taxes	.22	
	<hr/>	1.56
Total Debits		<hr/> \$431.88

Credit

Remittances to Treasurer during year ended Dec. 31, 1959:		
Yield Taxes	\$22.32	
Poll Taxes	248.00	
Interest Collected	1.56	
Abatement of Poll Taxes	160.00	
	<hr/>	
Total Credits		\$431.88

Uncollected Taxes as of January 1, 1959, Levy of 1957:

Property Tax — Archille Roy & Albert St. Jean	\$11.20
Poll Tax — Dolores McKenna	2.00
	<hr/>
	\$13.20

Remittances to Treasurer During Yr. Ended Dec. 31, 1959:

Property Tax — Achille Roy and Albert St. Jean — Tax	
Deed Given — Credit	11.20
Poll Tax — Dolores McKenna	2.00
	<hr/>
Total Credits	\$13.20

STATE HEAD TAX

LEVY OF 1959

Debit

State Head Taxes Committed to Collector:

Original Warrant	\$7,100.00	
Added Taxes	400.00	
Penalties Added	8.00	
		<hr/>

Total Debits		\$7,508.00
--------------	--	------------

Remittances to Treasurer:

Head Taxes	\$6,210.00	
Penalties	8.00	
		<hr/>

6,218.00

Abatement Head Tax

85.00

Uncollected

1,205.00

Total Credits

\$7,508.00

STATE HEAD TAX

LEVY OF 1958

Debit

Uncollected Taxes January 1959	\$1,250.00	
Added During 1959	235.00	
Penalties Added	90.50	
		<hr/>

Total Debits

\$1,575.50

Remittances to Treasurer

\$905.00

Penalties Collected

90.50

995.50

Head Tax Abated

580.00

Total Credits

\$1,575.50

STATE HEAD TAX

LEVY OF 1957

Uncollected Taxes January 1, 1959	\$5.00	
Penalty Added	.50	
		<hr/>

Total Debit

\$5.50

Remittance to Treasurer

\$5.00

Penalty Collected

.50

\$5.50

Total Credit

Collections made after 1958 Warrant Closed:

1958 Head Taxes \$20.00

1958 Penalties 2.00

Total

\$22.00

SUMMARY OF TAX SALES ACCOUNTS

As of December 31, 1959

	1959	1958	1957	1956	1955	1954
Taxes sold to Town During Current Fiscal Year	\$2,050.56					
Balance of Unredeemed Taxes Jan. 1, 1959		\$1,775.12	\$318.62	\$287.42	\$117.18	\$72.46
Interest Collected After Sale		38.12	31.43	9.78		
Redemption Costs		13.35	4.01	1.00		
Total Debits	\$2,050.56	\$1,826.59	\$354.06	\$298.20	\$117.18	\$72.46
Remittances to Treasurer During Yr. Tax Deeds given to Town of Durham as follows:		1,644.47	239.82	168.96		
Clifford Dow				23.59	24.65	
Archille Roy and Albert St. Jean		28.35		13.62	15.04	
Katherine Boyd		96.01	99.38	78.41	77.49	72.46
Victor and Helen Loranger		16.05	14.96	13.62		
Total Credits	0	\$1,784.88	\$354.16	\$298.20	\$117.18	\$72.46
Total Unpaid December 31, 1959 ..	\$2,050.56	\$41.71

UNREDEEMED TAXES FROM TAX SALES

On Account of Levies of:

	1959	1958
Barringer, Beverly	\$6.96	
John A. Davy	42.22	\$25.66
Florence Hamlin	57.75	
Ottelee Wentworth	50.23	
Arthur Huggins	16.57	16.05
Albert and Florence Jones	260.23	
James R. King	16.57	
George Lambert	114.84	
Bert L. and Fannie Perkins	21.70	
J. R. Radar	6.97	
Michael Ross Estate	196.11	
John P. Shevenell	379.76	
William Sleeper Estate	29.39	
Philip J. Thibeault	580.82	
William Walker Estate	270.44	
Totals	\$2,050.56	\$41.71

L. M. CROUCH, *Tax Collector*

REPORT OF COLLECTOR'S SALE OF REAL ESTATE — TOWN OF DURHAM, N. H.

Year of Levy: 1959

Place of Sale: Selectmen's Office — Town Hall

Date of Sale: December 31, 1959

Property Taxed to	Description	Taxes	Interest Thru Sale	Costs Thru Sale	Total	Portion	Purchaser
Beverly Barringer	1 2/3A land, Wiswall Rd.	\$3.19	\$.02	\$3.75	\$6.96	Whole	Town of Durham
John A. Davy	2 lots, Cedar Point	38.28	.19	3.75	42.22	Whole	Town of Durham
Florence Hamlin	1/2 Int. Land & Bldgs., Wiswell Rd. Head Tax & Penalty	46.26 5.50	.23	3.75		Whole	Town of Durham
Ottelee Wentworth	Poll Tax	2.00	.01		57.75	Whole	Town of Durham
Arthur Huggins	1/2 Int. Land & Bldgs., Wiswell Rd. Camp Lot off Rt. 108	46.25 12.76	.23 .06	3.75	50.23 16.57	Whole	Town of Durham
Albert M. & Florence Jones	Land & Bldgs., Canney Rd.	255.20	1.28	3.75	260.23	Whole	Town of Durham
James R. King	1A Land, Durham Pt. Rd.	12.76	.06	3.75	16.57	Whole	Town of Durham
George Lambert	House & Lot, Mill Rd.	110.54	.55	3.75	114.84	Whole	Town of Durham
Bert L. & Fannie M. Perkins	Land off Bay Road	17.86	.09	3.75	21.70	Whole	Town of Durham
J. K. Radar	2A Woodland Foss Farm Rd.	3.19	.03	3.75	6.97	Whole	Town of Durham
Michael Ross Est.	55A Land & Bldgs, Newmarket Rd. Land & Bldgs., Park Ct.	191.40 374.14	.96 1.87	3.75	196.11 379.76	Whole	Town of Durham
John P. Shevenell	40A Land Piscataqua Rd.	25.52	.12	3.75	29.39	Whole	Town of Durham
William Sleeper Est	Laundry Plant & Land, Mill Rd.	574.20	2.87	3.75	580.82	Whole	Town of Durham
Philip J. Thibault	282A Land & Bldgs., Dame Rd.	251.37	1.25	3.75		Whole	Town of Durham
William Walker Est.	20A Crouch & Burleigh Lot, Bay Rd.	12.76	.06	1.25	270.44	Whole	Town of Durham
William Walker Est.							
TOTALS		\$1,983.18	\$9.88	\$57.50	\$2,050.56		

LEON M. CROUCH

Collector of Taxes

Durham, New Hampshire

DURHAM, N. H., DECEMBER 31, 1959

Then personally appeared Leon M. Crouch, Collector of Taxes,
and made oath that the foregoing statement signed by him is true.

BENJAMIN J. THOMAS, *Justice of the Peace*

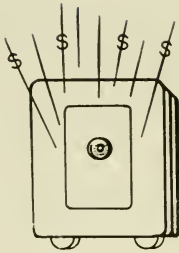


TOWN CLERK'S REPORT

Year Ended December 31, 1959

	<i>Debit</i>		
Licenses:			
Theater			\$75.00
Automobile Permits:			
1958	78	\$334.42	
1959	1721	17,642.50	
		<hr/>	17,976.92
Dog Licenses:			
Male and Spayed Female	266	\$532.00	
Females	22	108.67	
Kennels	3	52.00	
Penalties		11.00	
		<hr/>	703.67
Miscellaneous:			
Filing Fees		\$5.00	
Sale of Town Histories		26.00	
		<hr/>	31.00
Total Debits			<hr/> \$18,786.59
By Remittance to Town Treasurer			\$18,786.59

L. M. CROUCH, *Town Clerk*



TREASURER'S REPORT

For the Year Ending December 31, 1959

Cash on hand January 1, 1959		\$3,615.06
Property Taxes, Current Year, 1959	\$298,089.24	
Redemptions, Previous Years	1,954.81	
Costs Recovered	148.06	
Interest	136.03	
Head Tax, 1959	6,210.00	
Penalties	8.00	
Head Tax, 1958	910.00	
Penalties	91.00	
Head Tax After Warrant Closed	22.00	
Poll Tax, 1959	1,846.00	
Poll Tax, 1958	248.00	
Poll Tax, 1957	2.00	
National Bank Stock Taxes	91.20	
Yield Taxes	482.12	
Sewer Assessments	4,794.50	
Sewer Rentals (Savings Account, \$252.00)		
Sewer Rentals, to be transferred to checking acc't	846.00	
Uncollected Yield	22.32	
	<hr/>	
Total Receipts, Tax Collector		\$315,901.28
Motor Vehicle Permits, 1958-1959	\$17,976.92	
Sale of Town Histories	26.00	
Dog & Kennel Licenses	703.67	
Theatre License	75.00	
Filing Fees	5.00	
	<hr/>	
Total Receipts, Town Clerk		18,786.59

Highway Labor & Materials		\$2,245.59	
Tarring		1,427.03	
Rent		2,030.00	
Municipal Court		767.60	
Police Fines		312.50	
Road Toll Refunds		772.59	
Railroad Tax	\$1,029.41		
Savings Bank Tax	613.54		
Interest & Dividends Tax	11,913.26		
			<u>13,556.21</u>
Sale of Town Property:			
Truck	\$1,150.00		
Land	200.00		
Fire Department Materials	12.00		
Civil Defense Materials	2.00		
Town Histories	19.50		
Town Maps	40.25		
			<u>1,423.75</u>
Permits:			
Pistol	\$22.50		
Parking	55.00		
Building	415.00		
			<u>492.50</u>
Refunds:			
Repairs, Town Hall	\$228.07		
Insurance, Fire Equipment	203.16		
Forest Fire Expenses	106.17		
Police Car Damage	18.00		
Heat (Town Hall, 3 yrs.)	1,330.77		
Town Officer Salary (overpay)	47.87		
Town Office Expense	19.20		
			<u>1,953.24</u>
Check No. 15406 Lost		16.25	
Temporary Loans		40,000.00	
			<u>64,997.26</u>
Total Receipts Including Balance January 1, 1959			\$403,300.19
Paid Out on Selectmen's Orders			<u>391,228.98</u>
Balance on hand December 31, 1959			\$12,071.21

FORREST H. SMART, *Treasurer*

Treasurer's Report of Durham Water Department

Cash on hand, January 1, 1959, Checking Account		\$9,746.82
Receipts, January 1, 1959-December 31, 1959	\$24,843.48	
Less Check Returned (deceased)	\$12.80	
Less Check Returned (amt. incorrect)	235.95	248.75
	<hr/>	<hr/>
		24,594.73
		<hr/>
Total Receipts Incl. Balance January 1, 1959		\$34,341.56
Paid Out on Selectmen's Orders		18,933.77
		<hr/>
Balance, Checking Account, December 31, 1959		\$15,407.79
		<hr/>
Cash on hand, January 1, 1959, Savings Account	\$9,233.50	
Interest, May 15, 1959	161.58	
Interest, November 2, 1959	164.41	
	<hr/>	
Balance, Savings Account, December 31, 1959		9,559.49
		<hr/>
Total Water Department Funds, December 31, 1959		\$24,967.28

FORREST H. SMART, *Treasurer*

Treasurer's Report of Durham Sewer Department

Cash on hand, January 1, 1959, Checking Account		\$401.70
Paid Out on Selectmen's Orders		290.54
		<hr/>
Balance, Checking Account, December 31, 1959		\$111.16
		<hr/>
Cash on hand, January 1, 1959, Savings Account	\$7,344.98	
Receipts, Sewer Rentals	\$252.00	
Interest, May 15, 1959	127.45	
Interest, November 2, 1959	131.13	
		510.58
	<hr/>	
Balance, Savings Account, December 31, 1959		7,855.56
Sewer Rentals to be Transferred from Town Account to Sewer Checking Account	\$846.00	
Sewer Rentals to be Transferred from Sewer Assessments in Town Account to Sewer Checking Account		12.00
	<hr/>	<hr/>
		858.00
		<hr/>
Total Sewer Department Funds, December 31, 1959		\$8,824.72

FORREST H. SMART, *Treasurer*

SCHEDULE OF BOND PAYMENTS

Date of Maturity	Original Issue	Total from				Total From Assessment & Taxation	Total
		Water Revenue	Water Revenue	Road Imp. Bonds	Int. and Prin. Due in April Interest in October		
	\$43,000.00		\$44,000.00		\$20,000.00	\$145,000.00	
	2,179.67	2,000.00	2,000.00	2,000.00	820.33	8,000.00	8,820.33
	2,179.67	2,000.00	2,000.00	2,000.00	820.33	8,000.00	8,820.33
	2,179.67	2,000.00	2,000.00	2,000.00	820.33	8,000.00	8,820.33
	2,179.67	2,000.00	2,000.00	2,000.00	820.33	8,000.00	8,820.33
		2,000.00	2,000.00	2,000.00		8,000.00	8,000.00
		2,000.00	2,000.00	2,000.00		11,000.00	11,000.00
		2,000.00	2,000.00	2,000.00		11,000.00	11,000.00
		2,000.00	2,000.00	2,000.00		8,000.00	8,000.00
						\$62,000.00	\$65,281.32
Total Outstanding	\$8,718.68	\$18,000.00	\$26,718.68	\$3,281.32			
Total Bonded Indebtedness	\$92,000.00						

Water Revenue Bonds
Int. and Prin.
Due in April
Interest in October
1½% Issued 1946

Water Ext. Bonds
Int. and Prin.
Due in April
Interest in October
2½% Issued 1947

Road Imp. Bonds
Int. and Prin.
Due in April
Interest in October
1½% Issued 1946

Sewer Construction
Int. and Prin. August
Interest Due February
1¼% Issued 1947

**SUMMARY OF EXPENDITURES AUTHORIZED
BY SELECTMEN**

For the Year Ended December 31, 1959

Town Officers' Salaries	\$8,155.00
Town Officers' Expenses	4,849.42
Coupon Service	17.66
Election and Registration	259.50
Town Hall and Other Buildings	1,666.35
Town Garage	3,581.20
Police Department	*8,386.12
Fire Department	8,534.68
Civil Defense	81.20
Care of Trees	300.00
Health Department	31.44
Town Dump	4,515.97
Town Maintenance	35,504.48
Town Road Aid	574.30
Garage Rent	500.00
Street Lighting	4,734.67
Libraries	500.00
Old Age Assistance	1,034.84
Memorial Day	187.50
Parks and Playgrounds	52.25
Hydrant Rental	500.00
Cemeteries	5.30
Social Security	820.00
Interest Short Term Notes	684.23
Bond Interest	1,289.31
Sidewalk Construction	2,411.00
Sewer Survey	1,000.00
New Equipment	6,403.98
Reserve Highway Equipment	2,000.00
Payment on Bonds	8,820.32
County Tax	16,116.15
Oyster River Cooperative School 1958	7,000.00
Oyster River Cooperative School 1959	210,820.26
Payment of Short Term Notes	40,000.00

Collected for and Transferred to Water Dept.	200.00
Tax Refunds	258.69
Remitted 1958 Head Tax	1,528.70
Remitted 1959 Head Tax	5,622.75
Taxes Bought by Town	2,050.56
Costs and Fees	134.55
Yield Tax Debt Retirement	80.35

Total Expenditures Authorized by Selectmen
for year 1959 \$391,212.73

*Above Total includes check for \$16.25 to Fire Department
which was not cashed, cancelled but taken into receipts by
Treasurer.

Accounts Receivable	\$935.45
Accounts Payable	\$65.04
Funds to be Transferred	\$873.00

SALARIES AND WAGES PAID DURING YEAR 1959

Public Works:

Walter Schultz	\$3,496.90
Theodore Niemi	3,509.80
Joseph W. Fisk	3,265.20
Jerome E. Canney, Jr.	3,311.00
James A. Bennett	962.00
Ronald McGowen	3,078.95
Arthur M. Gahan	773.50
William Patriquin	1,199.99
Ernest T. Wiggin	5,300.00

Town Office:

Marion M. Fogg Rose	457.92
Leon M. Crouch	4,100.00

Election & Registration:

Sherburne H. Fogg	20.00
Wallis Rand	23.00
Chester Tecce	23.00
Priscilla Perry	10.00
Elizabeth Smart	10.00
Harold D. Moran	5.00
Daniel Ninde	10.00
J. R. Hepler	5.00
Arthur W. Johnson	20.00

Auditors:

John Sakowski	35.00
Donald Freeman	35.00
Hyland Freed	35.00
Health Officer — Lawrence W. Slanetz	100.00
Relief Officer — Albert D. Littlehale	50.00
Municipal Judge — Bradford W. McIntire	300.00
Treasurer — Forrest H. Smart	350.00

Selectmen:

James C. Chamberlin	600.00
---------------------	--------

Henry A. Davis	500.00
Charles J. Manuel	500.00
Police Department:	
Raymond Burrows	206.25
Paul Gahan	3,270.28
Benjamin Thomas	4,000.00
Fire Department:	
John Donovan	1,222.90
John Conway	976.09
Richard Melanson	376.76
Alfred Welch	933.36
Alfred Grimes	956.09
Reginald C. Amazeen	562.51
Parker Ayer	121.13
Mark Johnson	4.00
Frank L. Mundy	1.50
Paul Blood	40.13
Stanley King	37.75
8 Call Firemen	525.00
Building Inspector — Harry Fitz	391.50
	<hr/>
	\$45,711.51

**DISTRIBUTION OF PAYROLL DISBURSEMENTS
FOR YEAR 1959**

Town Officers' Salaries	\$8,155.00
Town Office Clerical	2,207.92
Election and Registration	126.00
Police Department	7,401.53
Fire Department	5,832.22
Sewer Maintenance	94.70
Water Department Salaries	2,000.00
Water Maintenance	426.95
Water Construction	300.85
Refuse Collection	3,564.94
Town Construction	488.90
Town Maintenance	14,721.00
Building Inspector	391.50
	<hr/>
	\$45,711.51

REPORT OF DURHAM WATER DEPARTMENT

For Year Ended December 31, 1959

Cash on hand January 1, 1959		
Checking Account	\$9,746.83	
Savings Account	9,233.50	
Total		\$18,980.33
Receipts During 1959		
Sale of Water	\$23,438.36	
Hydrant Rental	500.00	
Reimbursement Private Connections	448.62	
Total Operating Receipts		24,386.98
Plus — Sale of Land		200.00
Interest on Savings Account		333.74
Total		\$43,901.05
Expenses—		
Operating:		
Water Purchased	\$4,974.30	
Maintenance of Mains	1,046.23	
Change over from old to New Mains, Rose- mary Land and Ballard Street	1,275.86	
Maintenance of Meters	60.52	
Maintenance of Hydrants	127.75	
Fluoridation Supplies	496.16	
Reading Meters	110.05	
Salaries	1,998.40	
Office Expenses and Supplies	342.09	
Interest on Indebtedness	613.19	
Legal Expenses	1,586.70	
Insurance	133.39	
Total Operating Expenses		\$12,764.64
Capital Expenditures —		
Payment Long Term Notes	\$4,179.68	
New Hydrant	186.56	
2" Meter	164.32	
Increase 2" line to a 6" Line		
Oyster River School (208 ft.)	1,638.57	

Total Capital Expenditures		\$6,169.13	
Total Expenditures			18,933.77
			<hr/>
Total Cash on Hand December 31, 1959			\$24,967.28
Summary December 31, 1959			
In Checking Account — Cash Balance		\$15,407.79	
In Savings Account — Cash Balance		9,559.49	
		<hr/>	
Total Cash Balance December 31, 1959			\$24,967.28
Accounts Receivable			
Water Accounts	net	\$1,145.86	
Madbury Road Lot Foot Frontage Charge			
Payable when connections are made		1,374.01	

NOTES — Number of Metered Water Accounts December 31, 1959 443
 Water Consumption four quarters Oct. 1, 1958 to September 30,
 1959 — 42,567,288 Gallons
 An increase of 2,819,989 Gallons over corresponding periods last
 year.

REPORT OF DURHAM SEWER DEPARTMENT

For the Year Ended December 31, 1959

SAVINGS ACCOUNT — Maintenance Funds		\$7,344.98
Deposit of Sewer Rentals	\$252.00	
Interest Credited by Bank	258.58	
Total Deposits		510.58
Balance, Savings Account Dec. 31, 1959		\$7,855.56
Balance, Checking Account Jan. 1, 1959		401.70
Less Expended During 1959		
Sewer Maintenance	\$244.80	
Power, Oyster River Road Pump	44.54	
Share of Insurance	1.20	
Total Expended		290.54
Balance, Checking Account Dec. 31, 1959		\$111.16
Total Checking Account		111.16
Total Savings Account		7,855.56
Total Sewer Funds December 31, 1959		\$7,966.72

NOTE:

\$1,000.00 appropriated by the Town for a survey of the upper Madbury Road Area in relation to manner in which it can be sewered. This was expended out of Town funds and a report dated October 14, 1959 made to the Town by the firm of Camp, Dresser & McKee, Consulting Engineers.

REPORT OF DURHAM CEMETERY COMMITTEE**1959**

Seven cemetery lots were sold during 1959 and there were nine burials during the year.

In accordance with action taken by the Cemetery Committee in June, 1958, one-half of the proceeds from lot sales was allocated to current income and one-half to principal funds. The Committee's full financial report will be found on another page.

During the year repairs were made to the storage building at the Town Cemetery and all cemeteries were mowed at least once in spite of the fact that income from some trust funds is very small in comparison with 1959 costs.

Some fertilizer was applied to the Town Cemetery during the year and plans have been made for further fertilization during the coming year.

Arrangements have been made for surveying to be done this spring for the two purposes of laying out additional lots in the Town Cemetery and for establishing drainage lines to carry off excess water from several spots where new graves might be established.

The Committee also has made a preliminary investigation of the possibility of acquiring land abutting the present Town Cemetery for future expansion.

Lots Sold in 1959

Charles C. and Elizabeth L. Ackerman

R. A. Kilpatrick

Mrs. Harold S. McAdams

James H. and Eleanor McAdams

Charles A. and Nancy N. Myers

Mrs. Inez Nadeau

Albert E. and Gertrude Ryan

Burials in 1959

Kelvin D. Ackerman	Sarah Elizabeth Pettee
Marvel Horton Fairchild	Elsie Ardel Pinkham
Esther Kilpatrick	Florence Tonkin
Harold Scott McAdams	Maud M. Willey
Francis Wilfred Nadeau	

Respectfully submitted,

KENNETH E. BARRACLOUGH
 JERE A. CHASE
 FRANCIS E. ROBINSON
 JAMES C. CHAMBERLIN
 HENRY A. DAVIS
 CHARLES J. MANUEL

GEORGE FFROST TEMPERANCE ASSOCIATION**Receipts**

Cash on hand January 1, 1959	\$15.46
Received from dues	8.00
Received from Trustees of Trust Funds	125.00
	<hr/>
Total Receipts	\$148.46

Expenditures

Sick benefits to members	\$119.00
Polio Fund	5.00
Christian Civic League	5.00
Golden Rule Farm	5.00
Postage and money orders	.63
	<hr/>
Total	\$134.63
Cash on hand January 1, 1960	\$13.83

FINANCIAL REPORT OF THE DURHAM CEMETERY COMMITTEE

Principal Funds	
Balance on hand January 1, 1959	\$7,370.00
Gains from sale of lots	\$562.50
	\$7,932.50
Principal Fund Balance January 1, 1960	
	\$7,932.50
Income Funds	
Balance on hand January 1, 1959	1,884.19
Receipts:	
Interest Durham Trust Co.	\$70.63
Dividends, U. S. Bonds	245.35
Sale of lots	*562.50
	878.48
Total Income Funds	\$2,762.67
Expenditures:	
Labor	\$172.00
Service Charge Durham Trust	6.00
Materials to repair building at cemetery — W. H. Batchelder	76.89
Material — Hardware House	1.95
Office supplies	8.22
	\$265.06
Total Expenditures	\$265.06
Income Fund Balance January 1, 1960	\$2,497.61
Total Durham Cemetery Funds January 1, 1960	\$10,430.11
Distribution and Location of Funds as January 1, 1960	
Principal Funds	
U. S. Bonds, Safety Deposit Box No. 154	
Durham Trust Co.	\$6,566.39
Savings Acct. No. 541 Durham Trust Co.	1,366.11
	\$7,932.50
Total Principal Funds	\$7,932.50
Income Funds	
Savings Acct. No. 541 Durham Trust Co.	\$2,458.39
Checking Acct. Durham Trust Co.	39.22
	\$2,497.61
Total Income Funds	\$2,497.61
Total Durham Town Cemetery Funds	\$10,430.11

*50% of the receipts on the sale of lots allocated to Principal Funds and 50% to Income Funds by vote of the Cemetery Committee on June 2, 1958.

DURHAM CIVIL DEFENSE REPORT — 1959

For the National Civil Defense Test Alert on Friday, April 17, 1959, Durham Civil Defense and the University Civil Defense distributed information on the procedure to be followed by means of pamphlets, radio, and newspaper. Civil Defense personnel reported to their stations promptly and all key points were manned. At 12:30 p.m. the Emergency Traffic Pattern was set up and maintained until the Take-Cover Alert Test Warning was received. At this time all traffic was stopped and people were requested to take cover until the All Clear was sounded. The Emergency Traffic Pattern was found to be workable and cooperation of townspeople and students was vastly improved over the previous year. Radio communications to the outside and the Walkie-Talkie units furnished by the Army R.O.T.C. at Coe's Corner operated efficiently. The Radiological Team calculated the damage involved and fall-out pattern quickly and correctly. With the warning time given, the Staff felt that a large percentage of Durham's population could have evacuated to beyond the severe damage zone if they followed instructions carefully and calmly. Those staying in Durham would have had to be considered as casualties unless in rare instances they had provided good blast and fall-out protection plus adequate food and water supplies for at least ten days.

Later in the spring, an Auxiliary Police School was held for the Warden-Police personnel of the area. Seventy-two people completed the course. Thirty-two of these were from Durham, six from Lee and five from Madbury. The course was under the direction of Corporal Clifford Smith of the New Hampshire State Police and was arranged by Durham Civil Defense and Chief Benjamin Thomas. The University provided a meeting place for the group.

On Memorial Day, eight of these graduates served on traffic control enabling the regular police to take part in the Memorial Day Parade.

Durham was one of the instigators and participants in a series of radio programs on Civil Defense over WTSN during the year.

On Civil Defense Day, December 7, 1959, four exhibits were set up in Durham by Viola Alling, Radiological Chief for Durham Civil Defense. The exhibit in the lobby of the Post Office was manned. Considerable interest was evinced and many questions asked and answered.

Durham Civil Defense is cooperating with the Women's Clubs of Durham in a nationwide "Home Preparedness Award Program" designed to assist women in preparing their homes for natural or wartime disaster. Those completing the program will be awarded certificate stickers.

On Tuesday, December 15, 1959, at an open meeting of Durham Civil Defense, a Special State Citation was presented to Miss Elizabeth Ellis for her contribution to the Emergency Home Food Supply Program. Speakers from Pease Air Force Base explained the Helicopter Rescue Service and extended an invitation to participate in a mutual assistance plan for rescue operations. This offer is being followed up.


Representatives from the Durham Civil Defense and Town police and fire officials attended a meeting at Pease to discuss the problems of plane crashes in the immediate area and the cooperation involved.

The Durham Emergency Traffic Pattern and specific Civil Defense Instructions have been neatly combined and printed on a 9" by 12" card which will be distributed in the near future. A similar card has been prepared for University students.

Civil Defense is still involved in the problem of adequate Warning devices. Meetings have been held with the Fire Commissioners and with officials of adjacent towns having sirens. At present there seems to be no satisfactory solution other than the installation at strategic locations of several high-powered sirens, centrally controlled from the Fire station. These would be used only for disaster warning and not for a fire alarm.

JOSEPH D. BATCHELLER, Director
PERSIS PLAISTED, Co-Director

VITAL STATISTICS



BIRTHS REGISTERED IN THE TOWN OF DURHAM FOR THE YEAR ENDING DECEMBER 31, 1959

Date of Birth	Place of Birth	Name of Child	Name of Father	Maiden Name of Mother
1959				
Jan. 2	Exeter	Carole Elaine	Glenn Homer Warner	Nancy Marcia Cooper
9	Exeter	Nadyne Terrasa	Robert Francis Levesque	Shirley Ann Seaver
10	Exeter	Thomas Berdan	Robert Lawrence Sherman	Constance Ann Cooper
12	Exeter	Steven Chester	Thomas Mitchell Casey	Mildred Louise Lavoie
15	Concord	Mary Beth	Thomas Charles LeValley	Elizabeth Ross
22	Dover	Francis Hatch, Jr.	Francis Hatch Gordon	Barbara Ann Krause
26	Portsmouth	John Martin	Robert Hunter Owens, Sr.	Dorothy Lucille Hedden
28	Dover	James Lloyd	Russell Lloyd Fogg	Rose Lorraine Ellis
29	Dover	Elizabeth Kingsbury	William Eugene McGee	Rebecca Louise Phipps
Feb. 1	Boston, Mass.	Aubrey Otis, Jr.	William Otis Hampton, III	Arrianna Shaw
4	Exeter	Kimberly Carole	Richard Herbert Phillips	Mae Nancy Allen
7	Rochester	Tammy Paule	William Rexford Fisher	Joan Marie-Jeanne Scott
7	Dover	Susan Joanne	John Joseph Sasner	Nelle Joanne Van Dyk
13	Portsmouth	Allan Thomas	William Greenleaf	Ellen Mora Chanin
14	Exeter	Jennifer Ellen	Chester Joseph Cadrette	Barbara Grace Taylor
15	York Harbor, Me.	Timothy Keith	Barry Lee Bryant	Constance Janice Sears
16	Exeter	Scott Lewis	John Benjamin Cowan, Jr.	Jean Margaret Lewis
16	Rochester	Baby Boy	John-Tseh-An Chen	Jeanne-Cheh-Chen Chen
16	Rochester	Tom	John-Tseh-An Chen	Jeanne-Cheh-Chen Chen
22	Dover	Stephen Delbert, III	Stephen Delbert Morrison, I	Johanna Gurschick
25	Nashua	Timothy David	Ronald Kenneth Haigh	Nancy Anne Cate
26	Dover	Janet Beach	Wynne Beach Bascom	Elizabeth Ann Carlisle
3	Portsmouth	Darlene Elizabeth	Richard George Davis	Mary Jean Morrison
6	Portsmouth	Peter Jon	Boyd Elmer Leavitt	Jane Carol Locke
7	York Harbor, Me.	Leslie Frances	Walter William Welch, III	Edna Frances Hopkins
16	Dover	Miechen Maria	Robert Francis Kingsley	Marguerite Frances LaPerle
18	Exeter	Timothy Donald	Donald James Moore	Jeanette Mary Talbot
20	Exeter	Brett Thomas	Richard Paul Zerba	Marie Eglantine Dion
23	Exeter	Timothy Paul	Louis Paul Blanchette	Joan Frances Boyle
25	Portsmouth	Susan Lynn	Allan Dean Fischer	Laura Puffer Latremore
25	Portsmouth	Robert Nelson	Nelson Locke Demeritt, Jr.	Dorothy Marie Keegan
Apr. 4	Exeter	Bryan Mark	Joseph John Bonner	Claudette Lois Beem
8	York Harbor, Me.	Deborah Lee	Philip Leo Levius	Meredit Lee Gates
9	Exeter	Cynthia Louise	Robert Francis Kelly	Janet Mary Lane
13	Exeter	Beth Louise	Ronald Charles Blanchette	Patricia Emerson Bailey
17	Portsmouth	Freya	Loren Edwin Morrill	Frederica Glover Bailey
23	Exeter	Gregory Richard	Valmore Leonce Plante	Rita Marguerite Nadeau
23	Portsmouth			

BIRTHS REGISTERED IN THE TOWN OF DURHAM FOR THE YEAR ENDING DECEMBER 31, 1959

Date of Birth	Place of Birth	Name of Child	Name of Father	Maiden Name of Mother
Apr. 23	Exeter	Elaine Marion	Philip Bennett	Jacqueline Frances Marble
28	Manchester	Diane	Arthur Podaras	Gail Patricia Ellis
30	Exeter	Robert Howard	Ronald Henry Therrien	Agnes Louise Davis
May 1	Dover	David James	Frederick Weld Heath	Barbara Anita O'Mara
6	Exeter	Robert Wagner	Richard Francis Pierce	Patricia Ann Barry
8	Exeter	Kathleen Mary	Andrew Theodore Mooradian	Mary Joan Zaine
14	Portsmouth	Jody Elizabeth	George Peter Shibley	Frances Irene Adams
14	Rochester	Kevin Michael	Robert Andrew Gardella	Ann Julie Rutherford
15	Rochester	Joan	Robert James Hodgson	Patricia Haumann
17	Dover	Denise Ann	Robert Francis Lucey	Diane Cecelia Main
21	Portsmouth	Mary Claire	Walter John Smith, Jr.	Marie Ernestine Lemire
22	Dover	Iylann Marie	Ezra Charles Birch	Jane Marie Vogel
25	Rochester	Stephen Conover	Richard Clark Duggin	Carol True Russell
27	Exeter	William Thomas	Benjamin Frank Turner	Beverly Lorraine Lynn
30	Exeter	Judith Arden	Richard John Phillip	Nancy Elizabeth Walker
30	Exeter	Susan	Raymond Archie LaRoche	Patricia Mae Ayer
30	Exeter	Susan Doris	Albert Clifford Charest, Jr.	Dorothy Ann James
31	Dover	Kimberly Mary	Conrad Edward Klock	Naomi Ruth Diamond
June 3	Dover	Lynn Ann	Wallace Arey Chapin	Muriel Ann MacIver
12	Portsmouth	Andrea Louise	Joseph Albert Young	Zara Olde
13	Rochester	Joseph Bradford	Peter Paul Joos	Patricia Anne Miller
13	Rochester	Peter Jeffery	Charles Smith Moore	Georgia Lee Herring
15	Dover	Lisa Elaine	Ronald Wentworth Hill	Elizabeth Ann Vedeler
15	Portsmouth	Donald Wentworth	Parker Cyrus Ayer	Alice Hurlin Breen
17	Exeter	Janice Elaine	Hugh Ford Smith	Alice Lillian Weber
19	Dover	John Stanley	Claud McNeil Pittman	Ann Wymore Sterritt
20	Exeter	Mitch Cameron	Sidney Clayton Beers	Jacquelyn Hoar
20	Dover	Sandra Lynn	Brian Allen Weidman	Delores Edna Marshall
20	Kittery, Me.	Deborah Christine	James Edward Malone, Jr.	Priscilla Anne Brown
20	Kittery, Me.	Heather Alicia	Edward George Corbett	Margaret Camille Crouch
24	Exeter	Michael Shaun	Richard Robert Southwick	Lois Ann Janvrin
26	Exeter	Susan Martha	Ben Owen White, Jr.	Geraldine Ruth Pierce
26	Exeter	Vicki Dian	John Maxwell Berry	Jean Ann Blakebrough
28	Exeter	Robert Lee		Barbara Ann Vose
4	Dover	Kenneth John		Irene Maria Glanzing
9	Dover	Jay John		Jacklyn Lorraine Bernier
22	Dover			

22	Rochester	Carroll John, Jr.	Carroll John Eno	Marjorie Jean Seaver
22	Dover	Scott Edward	Edward Dean Shanken	Frances Diane Synder
30	Exeter	Daniel Richardson	David Scott Crockett	Beulah Gaylord Richardson
1	Exeter	Brian Allan	Edward Lewellyn Mossman	Pauline Virginia Johnson
2	Rochester	Lee Ann	Frank Milton Conley, II	Margery Ann Swain
10	Exeter	Daniel Manning	Walter James Dunfee	Barbara Ann Clark
11	Portsmouth	Elizabeth Anne	Henry Stanley Steamatel	Mary Patricia Fraser
18	Kittery, Me.	Brenda Ann	Kenneth Lee Parker	Nancy Carol Jenkins
18	Portsmouth	Judith Fawn	Wilbur L. Bullock	Cecilia Greenewald
22	Rochester	Baby Boy	James Wallace Gill	Frances Lorraine Pierog
9	Dover	David Michael	Robert David Lewis	Dorothy Marie Boucher
11	Exeter	Ray David	William George Morrison, Jr.	Eleanor Muriel Jacques
11	Exeter	Theresa Mary	Joseph Norbert R. Moreau	Ruth Janet Tiernan
13	Exeter	Nancy Mae	Roland John Hanks	Blanche Bertha Williams
14	Exeter	Sarah Ellen	Robert Warren Goodrich	Patricia Ann Cain
14	Dover	Roya Shahrzad	Ernest Lewis Keith	Parvane Tahere Sadrazam-Nouri
20	Exeter	Diane Lynn	Carl Ranford Shirley	Carol Jean Philbrick
21	Portsmouth	Richard Wilson	John Gordon Shaw, Jr.	Mildred Cooley
25	Portsmouth	Meissa Putnam	Willard Lloyd Koukkari	Marcia Ruth Hartnett
25	Portsmouth	Brian Alton	Alton Silas Hotaling	Beverly Yvonne Brown
26	Portsmouth	Christopher Cooke	John Edward Ewart	Nancy Robinson Cooke
2	Exeter	Angela Rose	Leo Joseph Hamel	Georgette Aline Dupre
2	Kittery, Me.	Lizabeth Grace	Richard Allen Jones	Diane Grace Eastman
5	Exeter	Eric Miner	Jon Carl Thunberg	Mary Frances White
9	Exeter	Scott Michael	Albert Anderson, Jr.	Ioy Subocz
11	Dover	Debra Ann	Joseph Isadore St. Jean	Fvelyn Adele Gucwa
12	Exeter	Virginia Lee	Charles Richard Brand	Virginia Ann Lapham
18	W. Stewartstown	Robert Charles	Freeman Charles Hughes	Yvonne Stephanie Verschueren
18	W. Stewartstown	Daniel Freeman	Freeman Charles Hughes	Yvonne Stephanie Verschueren
23	Kittery, Me.	Mark Stephen	Glenn Ronald Work	Anneliese Henriette Emshoff
25	Exeter	Joanne Gladys	Richard Verne Ellis	Mary Elizabeth Torrey
25	Exeter	Hollis Herbert	Richard Dean Sawyer	Shirley June Marshall
28	Dover	Bradley Harold	Harold Willetts Hocker, Jr.	Dorothy Mae Brandow
29	Exeter	Mona Liza	Paul Osmond Comtois	Edith Louise Wheeler
1	Exeter	Heather Marie	Guy Webster Mann	Ann Marie Oslund
1	Exeter	Keith Howard	Herbert Chester Munroe, Jr.	Beverly Elizabeth Norton
5	Dover	Jennifer	Donald Davis McPherson, Jr.	Carolann Martin
15	Portsmouth	Gordon Alan	Richard Henry Frye	Geraldine Phyllis Peabody
19	Exeter	Laurie Lynne	Richard Gallagher Conway	Beverly Phyllis Bissonnette
21	Milford, Mass.	Baby Girl	Paul J. Frost	Gail King
27	Laconia	Kristover Kendall	Fritz F. Klein	Judith Ann Talbot
3	Dover	Rollin Craig	Rollin Wilson Gentes	Sue Elizabeth Marko
7	Dover	Suzanne Louise	Jon Robin Russ	Gloria Ann Boisvert
8	Dover	Baby Girl	Charles Albert Jellison	Phyllis Jean Gift
12	Rochester	Leonard Alexander, Jr.	Leonard Alexander Lord	Norma Bowe
15	Portsmouth	John Matthew	Thomas Tarbell Russell	Thayer Katherine Neal
19	Portsmouth	John Jordan	Peter Janetos	Donna Jean Regan
22	Dover	Evan Jordan	Erlend Ericson Jacobsen	Martha Elizabeth Gilman
22	Exeter	Juanice Lee	Donald Grant Vedder	Marjorie Ruth Williams
26	Dover	Carol Liisa	Allan Andrew Kuusisto	Evelyn Josephine Marsh
29	Exeter			

Aug.

Sept.

Oct.

Nov.

Dec.

MARRIAGES REGISTERED IN THE TOWN OF DURHAM FOR THE YEAR ENDING DEC. 31, 1959

Date of Marriage	Place of Marriage	Name and Surname of Bride and Groom	Residence of Each at Time of Marriage	Place of Birth of Each	Name, Residence and Official Station of Person by Whom Married
Jan. 15	Lee	Stephen Lewis Fine Kathleen Henderson	Lee Durham	New York, N. Y. Taegu, Korea	Annie Piper Justice of the Peace
31	Dover	John Leslie Hawes Virginia Kosamond Brown	Durham	New Hampshire	Alfred Catalfo, Jr. Justice of the Peace
Feb. 5	Durham	Paul Edward Ross Patricia Ann Ablett	Portsmouth Durham	New Hampshire Colorado	Rev. J. D. O'Connor Catholic Priest
Mar. 21	Lee	Benjamin Lang Gooch Octavia Ann Seiberlich	Lee	New Hampshire	Bishop J. T. Dallas Clergyman
Apr. 4	Durham	Victor Z. Lumpfer Doris Edith Higgins	Durham Newport	Massachusetts Oregon	Daniel Novotny Congregational Minister
19	Amesbury, Mass.	Mary Francis Verrette Paul Francis Malone	Durham	New Hampshire	Rev. L. D. O'Connor Catholic Priest
25	Stratham	Charles Jones Flanigan Margaret Shrigley Sweetser	Massachusetts Portsmouth	New Hampshire	Marion T. Brewster Justice of the Peace
May 9	Lempster	Rollin Wilson Gentes Sue Elizabeth Marko	Durham	Pennsylvania	Harry F. Hanson Justice of the Peace
16	Durham	Karl Arthur Black Sara Maria Anderson	New Jersey Durham	New Jersey New Hampshire	Charles T. Webb Minister
23	Manchester	Charles Wm. Copenhaver, Jr. Margaret Lillian Nicholson	Durham	Massachusetts New Hampshire	Samuel Green Justice of the Peace
30	Lincoln	Ronald Leonard Lavoie Jeannette Lorraine Leclerc	Durham	Connecticut New Hampshire	Rev. Edmond J. Guay Catholic Priest
June 1	Strafford Bow Lake	Maurice Andrew Marshall Eleanor Frances DesRoches	Lincoln Durham	New Hampshire Massachusetts	Wm. C. Dudley Baptist Minister
7	Durham	Paul Evangelos Janetos Christina Maria Paterson	Rochester Durham	Massachusetts New Hampshire	Charles T. Webb Minister
10	Excter	Robert George Leblanc Solveig Kristine Strand	Durham	Maine New Hampshire	Philip A. Smith Priest
13	Peterboro	Roger Harlan Knightly Ann Joy Goddard	Durham	Minnesota Maine	John G. Shoemaker Episcopal Priest
13	Wolfeboro	David Brown Pollock Mary-Elizabeth Young	Raymond Durham	Rhode Island Massachusetts	Rev. Russell Neighbor Catholic Priest
15	Plymouth	Arnold Kenneth Fowler Marjorie Fay Gunn	Efingham Durham	Maine New Hampshire	Rev. M. Harold LeGross Clergyman
15	Du:ham	Ki Chang Lee Marie Claudette Micheline Girard	Plymouth Durham Boston	New Hampshire Korea Quebec	Rev. J. D. O'Connor Catholic Priest

15	Durham	Vincent Craig Marks	Durham	Iowa	Charles T. Webb
16	Durham	Judith Linda Potter	Nashua	Massachusetts	Minister
20	Hampton	Donald Walter Melvin	Durham	New Hampshire	Daniel Novotny
20	Concord	Anne Louise Bearse	Durham	North Carolina	Congregational Minister
22	Durham	Betty Elaine Clough	Hampton	Massachusetts	Rev. Norman A. Allers
27	Lyndonville	David Richard Decker	Durham	New Hampshire	Clergyman
11	Durham	Geraldine May Glavin	Concord	Illinois	Tom M. Tucker
17	Durham	Roland Fred Kose	Claremont	New Hampshire	Congregational Minister
25	Durham	Marion Means Fogg	Durham	New York	Robert M. Savidge
25	Durham	Howard Nishan Boyajian	Durham	New Hampshire	Congregational Minister
29	Durham	June Marilyn Woodworth	Durham	New York	Richard H. Hall
29	Portsmouth	Clifford James Gillespie, Jr.	Vermont	Vermont	Congregational Minister
30	Center Lebanon, Maine	Alina Bielecki	Massachusetts	Massachusetts	Bradford W. McIntire
5	Newmarket	Kenneth Lee Parker	Portsmouth	Kentucky	Justice of the Peace
12	Durham	Nancy Carole Jenkins	Durham	New Hampshire	Daniel Novotny
19	Durham	Arthur Robert S. Klaeson, Jr.	Rhode Island	Rhode Island	Congregational Minister
17	Durham	Elizabeth Hale Sawyer	Massachusetts	Massachusetts	Robert H. Dunn
9	Dover	Raymond Ernest Messier	Nashua	New Hampshire	Clergyman
8	Dover	Louise Rogers Androvette	Durham	New Jersey	Donald Babcock
12	Durham	Peter Blake McDonough	New York	New York	O. dained Minister
19	Durham	Jane Kingman	Durham	New Hampshire	Rev. J. D. O'Connor
9	Dover	Frank Leslie Pike	Durham	Massachusetts	Catholic Priest
8	Dover	Marilynn Madrauna Hawkins	Portsmouth	New Hampshire	James F. Happy
12	Durham	Donald Francis Cook	Durham	Maine	Catholic Priest
19	Durham	Emily Idella Pierce	Maine	New Hampshire	Alan D. Jacobs
17	Durham	Wilfred Ludge Beaulieu	Newmarket	New Hampshire	Minister
9	Dover	Bonnie-Sue Barringer	Durham	Massachusetts	Rev. Eugene Dumas
8	Dover	Henry Norman Milburn III	Durham	Maryland	Catholic Priest
12	Durham	Barbara Louise Blood	Durham	New Hampshire	Daniel Novotny
19	Durham	Philip Shepard Lamprey	Durham	Massachusetts	Congregational Minister
9	Dover	Diane Elizabeth Stone	Maine	New Hampshire	Rev. J. A. Bankosky
8	Dover	Georgi Michael McGurl, Jr.	Massachusetts	Virginia	Congregational Minister
12	Durham	Daniel Michael McGurl, Jr.	Durham	Massachusetts	Rev. J. D. O'Connor
19	Durham	Albert William Barbour	Durham	Maine	Catholic Priest
31	Durham	Imna Madeline Gough	Lee	Maine	Ralph S. Hufter
12	Durham	Clyde Caesar Oliver, Jr.	Portsmouth	Canada	Congregational Minister
19	Durham	Elaine M. Rudd	Durham	Texas	Robert C. Sneed
19	Durham	Lynwood Fiske Perkins	Durham	New Jersey	Methodist Clergyman
31	Durham	Mona Grover	Concord	Maine	Daniel Novotny
		Herman Boothby Stetson	Saco, Me.	New Hampshire	Congregational Minister
		Dorothy Jane Moser	West Scarborough, Me.	Maine	Daniel Novotny
		Albert Augustine Tapscott	Somersworth	New Hampshire	Congregational Minister
		Marilyn Louise Wirtanen	Durham	New Hampshire	Leon M. Crouch
					Justice of the Peace

DEATHS REGISTERED IN THE TOWN OF DURHAM, YEAR ENDING DECEMBER 31, 1959

Date of Death	Place of Death	Name and Surname of the Deceased	Age	Place of Birth	Sex & Cond.		Occupation
					Male, Female	Color, Sim., Mar., Wid.	
1958							
June 29	Dover	Hall, Amber Madena	60	Solon, Me.	F	W	Office Clerk
1959							
Feb. 2	Durham	Carroll, Laurie Elizabeth	3 mos.	Portsmouth	F	W	Infant
12	Exeter	Jones, Ainley W.	88	Highland, N. Y.	M	W	Secretary
19	Rochester	Chen, Tom	3 days	Rochester	M	Y	Infant
28	Portsmouth	Wilbur, Maud McGlaughlin	78	Barrington, Me.	F	W	Housewife
Mar. 15	Durham	Goodell, Fannie Lizzie	83	W. Fairlee, Vt.	F	W	Housewife
May 13	Dover	Bowser, Bertha Frances	83	Rehoboth, Mass.	F	W	Housewife
15	Westmoreland	Eno, Mary Theresa	1	Exeter	F	W	Infant
June 10	Exeter	Demeritt, Robert Nelson	2 mos.	Exeter	M	W	Infant
July 23	Durham	Pittman, Mitch Cameron	1 mo.	Exeter	M	W	Infant
25	Exeter	Adams, Edward Cass	66	Durham	M	W	Boat Builder
17	Durham	Abell, Bessie Anna	79	Huntington, Mass.	F	W	Housewife
24	Rochester	Gill, Baby Boy	2 days	Rochester	M	W	Infant
28	Laconia	Wilkins, William Bernard, Jr.	20	New York, N. Y.	M	W	Student
1	Durham	Kilpatrick, Esther	39	Milwaukee, Wis.	F	W	Housewife
Sept. 18	Dover	Doe, Catherine	86	Rollinsford, N. H.	F	W	Homemaker
Oct. 6	Durham	O'Rourke, Francis Joseph	53	Westmoreland	M	W	Dishwasher
Nov. 7	Durham	Sharp, Alonzo Earl	69	Centerville, Kan.	M	W	Retired
Dec. 8	Rochester	Jellison, Baby Girl	6 hrs.	Rochester	F	W	None
11	Durham	Martin, Donald Hughes	54	Boston, Mass.	M	W	Celebration Manager
11	Dover	Janvin, Esther Manning	82	Seabrook	F	W	Housewife

**DETAILED INVENTORY
OF TAXABLE PROPERTY
AS ASSESSED APRIL 1, 1959**

**DETAILED INVENTORY OF TAXABLE PROPERTY
AS ASSESSED APRIL 1, 1959**

(* Indicates non-resident ownership)

<i>Name</i>	<i>Buildings</i>	<i>Land</i>	<i>Other</i>	<i>Assessed Valuation</i>
Abbott, Charles & Mary	House	Land		6,800
Abell, Virginia	House	2A		5,600
Acacia Fraternity	Frat. House	Land		18,900
*Ackerman, Charles & Elizabeth	House	Land		5,000
Ackroyd, Mary H.		Land		2,000
*Adams, Arthur S.	House	Land		4,600
Adams, Edward Cass	Homestead	65A		4,500
Allen, Fred E.	Homestead	143A	Livestock	7,970
*Allen, Leroy E. Company			Lumber	2,000
Alling, Edw. S. & Viola B.	House	Land		5,200
Allmendinger, E. Eugene & Ann W.	House	Land		6,300
Alpha Gamma Rho	Frat. House	Land		10,500
Alpha Nu Holding Corp.	Frat. House	Land		8,500
Alpha Sigma Chapter	Frat. House	Land		10,500
Alpha Tau of Alpha Chi Omega Corp.	Frat. House	Land		15,200
Alpha Xi Delta	Frat. House	Land		21,500
Alpha Xi Zeta Assoc. (Lambda Chi)		Land		1,000
Alumni of Zeta Chapter				
Theta Chi Fraternity, Inc.	Frat. House	Land		18,500
Amell, Alexander R. & Allison M.	Aprt. Hse.	Land		7,000
American Oil Co.			Gas Pumps	300
*Andrade, Joseph		4A		50
Androvette, Louise R.	House	1A		6,800
*Angell, F. P.		18A		126
Anglin, John & Anastatia P.	House	Land		5,400
Ayer, Parker C.	House	Land		4,975
Baillargeon, Calixte	House	5A		3,200
*Balboni, Dr. Geranto	Camp	12A		58½
Bales, Michael & Roberta	House	Land		6,200
Bamford, George W. & Beatrice E.	House	Land		5,400
Bardwell, Edwin T. & Margaret H.	House	Land		5,200
Barker, Troy A. & Theo S.	House	Land		7,800
Barraclough, K. E. & Esther	House	2A		6,200
Barringer, Beverly B.		1 2/3 A		50
Barry, Genevieve	House	45A		1,775
Barry, Genevieve	2 Cottages			1,800
Bartley, Irving D.	House	Land		6,700
Barton, Philip S. & Barbara H.	House	Land		6,400
Bascom, Wynne B. & Elizabeth A.	House	1A		3,250
Bassett, Alice	House	Land		5,900
*Bassett, Harry Est.		65A		655
Batchelder, Doris E.	House	Land		7,400
Batchelder, Edw. C. & Nelly E.	House	2A		2,100
*Batchelder, Wilfred H.	Building	1A		9,200
Batcheller, Jos. D. & Frances N.	House	Land		5,100

Detailed Property Inventory — Continued

<i>Name</i>	<i>Buildings</i>	<i>Land</i>	<i>Other</i>	<i>Assessed Valuation</i>
Bay Corporation (the)	Boathouse	15A		505
Beaudet, Camelia	Homestead	130A	Livestock	5,225
*Beaudet, Lamont		18A		126
Bedard, Leo	Homestead	215A	Livestock	9,014
Beggs, Ann F.	House	Land		6,100
Belcher, John & Marguerite S.	House	Land		5,700
Beliveau, George J.	House	9A		2,850
*Benning, Charles A. & Lorraine		Land		700
*Benning, Charles A. & Lorraine	Camp	Land		1,900
Bernard, Gudrun T.	House	Land		5,900
Bessette, Clarence L.	House	Land		4,500
Beta Gamma Building Corp.	Frat. House	Land		18,000
Beumel, Oscar F. & Joan N.	House	Land		5,200
Bevan, Laurence A.	House	Land		5,400
Blanchard, Fletcher A. & Grace L.	House	Land		5,400
Blood, Earle T.	Camp	Land		100
Blood, Edward J. & Florence T.	House	4A		3,000
Blood, Paul T.	House	½A		4,200
*Bodwell, Jos. F. & Eunice		19A		133
Boston, C. E.	House	Land		5,800
Boucher, Arthur	Homestead	127A	Livestock	5,039
Bourque, Homer J. Jr. & Muriel T.	House	2 lots		2,000
Bourque, Homer J. Jr. & Muriel T.	House	Land		1,300
Bourque, Irene Pearl		Land		400
Bowler, Edmond W.	House	Land		5,500
Bowring, James R. & Ursula B.	House	Land		5,300
*Boyd, Katherine R.	House	Land		1,500
*Boyers, Frederick E. & Albertine	House	2 lots		1,900
Boynton, C. Hilton & Alma C.	House	2 lots	Livestock	7,600
Brackett, Thelma & Margaret Owen	House	Land		7,000
*Bradt, Jos. & Elizabeth R.	Apt. Hse.	¼A		9,000
*Brady, Francis W.		20A		200
Brannen, Ray	House	Land		5,300
Bratton, Karl H. & Florence	House	Land		7,000
*Brock, Chester		44A		308
Brodie, James	House	Land		6,000
Brothwell, Chas. R. & Henrietta L.	House	½A		7,000
*Brown, Arthur F.	Cottage	Land		2,500
Brown, Elsie	House	Land		9,000
Brown, Lt. Col. Hugh G.	House	Land		7,000
Brown, Louis E. & Lois E.	House	Land		5,800
Browne, Evelyn & Marion Beckwith	House	9½A		4,300
Bunker, Grace A.	House	14A		3,882
Burbank, Clair C.	House	Land		5,900
Burrows, Ethel	House	½A		2,200
Burrows, George H. & Mary E.	House	3½A		5,300
Burrows, Ray F. & Beverly R.	House	5½A		3,150
Byers, Gordon L. & Aileen R.	House	Land		5,800

Detailed Property Inventory — Continued

<i>Name</i>	<i>Buildings</i>	<i>Land</i>	<i>Other</i>	<i>Assessed Valuation</i>
*Byron, Jos. F. & Celia		68A		340
Campbell, John & T. Casey Moher	House	8A		7,880
*Campbell, Leon G.		Land		400
Canfield, Raymond E.	House	10A		800
*Canney, H. E. Estate		78A		780
Capelle, Asher & Elizabeth	House	Land		5,500
Carlisle, Duane F. & Marguerite E.	Homestead	60A		6,550
Carlisle, Duane F. & Marguerite E.	House	14A		2,240
Carlisle, Kenneth D. & Esther Hale	House	Land		5,100
Carroll, Harry R. & Susan C.	House	Land		5,400
Casas, R. Alberto & Constance	House	Land		5,300
*Caverly, Lendall R.	Apt. Hse.	Land		18,400
Chamberlin, James C. & Nell E.	House	56A		10,440
*Chamberlin, Wm. C. & Ruth K.	House	3A		5,810
*Channel, Wm. G. Est.		20A		140
Chapin, Wallace A. & Lucy O.	Apt. Hse.	Land		9,000
Chapman, Clarence A. & Muriel	House	81A		4,100
Chapman, Donald and Aida	House	1A		8,400
Chase, Arthur A. Jr.	House	Land		5,500
Chase, Frederick H. & Dorothy D.	House	Land		5,800
*Chase, Harry P.	House	50A		2,210
Chase, Jeremiah & Jane	House	Land		6,091
Chase, Jeremiah & Jane	Camp	Land		1,000
Chase, Malcolm & Charlotte	House	96A		4,280
*Cheney, Earl T. & Jean	House	Land		2,300
*Cheney, Henry R. & Nancy	Camp	Land		500
Chesley, Elizabeth	Homestead	152A		5,960
Clapp, Henry S. & Edna B.	House	Land		4,900
*Clark, Carleton W.		Land		400
Clark, Harold V. & Cecile M.	House	Land		2,100
Clark, Wm. E. & Charlotte M.	House	35A		6,750
Clark, Wm. E. & Charlotte M.	House			1,500
Clark, Wm. E. & Charlotte M.	House			1,200
Clement, Elmer F. and Alice M.	House	32A		4,410
*Clement, Wm. & Mary J.	House	Land		5,400
*Cochrane, Anne	Apt. Hse.	Land		8,750
Coker, Leola Fogg	House	25A		1,100
*Coleman Oil Co.	Gas Station	Land	Pumps	13,100
*Coleman, Oliver Est.	House	Land		1,400
Collins, Walter & Charlotte	House	Land		5,800
Colovos, Nicholas	House	Land		5,800
Colovos, Nicholas		Land		300
Comstock, Theodore R.	House	Land		6,800
Congdon, Robert G. & Jeanette DeB.	House	50A		4,600
Conklin, James G.	House	Land		6,200
Conley, Francis W. & Phyllis G.	House	Land		9,700
Connor, Raymond E. & Dorothy M.	House	Land		3,000
Constable, Beatrice B. & Franklin	Bldgs.	37A		3,335

Detailed Property Inventory — Continued

<i>Name</i>	<i>Buildings</i>	<i>Land</i>	<i>Other</i>	<i>Assessed Valuation</i>
Cook, Burt D. & Marion A.	House	Land		2,500
*Corkum, Mrs. Carrie M.		Land		200
Cortez, Edmund A. & Evelyn E.	House	Land		7,800
Cortez, Edmund A. & Evelyn E.	House	1A		7,500
*Cote, Saul		79A		600
*Cotter, Margaret N. Est.	House	61½A		3,100
*Crafts, Englas W. & Mary O.	Camp	Land		2,700
Craig Supply Co., Inc.	Shop		Stock	25,000
Craig Supply Co., Inc.	Warehouse			7,400
Craig, Mrs. Ralph B.	House	16A		7,781
Craig, Mrs. Ralph B.	House	½A		3,200
Crandall, Wm. D. & Jeanne	House	4A		8,000
Cross, Clayton & Philip Ham	Buildings	25A		3,400
Cross, Donald A. & Harriett	House	Land		4,800
Crouch, Leon M. & Mary M.	Buildings	23A		3,190
Crouch, Leon M. & Mary M.		12A		60
Crouch, Leon M. & Mary M.		25A		125
Crouse, Mell	Shop			300
*Cunliffe, Frederick	House	1A		400
Cutter, Ernest & Ellen Jane	House	Land		7,000
Cutter, Ernest & Ellen Jane	Building	Land		10,800
Daggett, G. Harris & Dorothy		Land		200
Daggett, Albert & Marion	House	Land		7,300
Daland, Richard & Jane	Block	Land	Stock	35,900
Daland, Richard & Jane	Apt. Hse.			6,000
Daland, Richard & Jane	House	Land		8,200
Daland, Richard & Jane	Building			1,400
Daniels, Fred S.	House	5A		2,400
Daniels, Marilla A.	House	Land		10,000
Davis, Fred E. Est.		Land		1,000
Davis, Fred E. Est.		50A		3,000
Davis, Henry A.	House	Land		5,600
*Davis, Marvin		43A		430
Davis, Philip W.	House	Land		8,000
Davis, Wendall P.		2 Lots		800
Davis, Wendall P.	Apt. Hse.			33,000
Davis, Wendall	Hse. No. 1	Land		4,600
Davis, Wendall	Hse. No. 2	Land		5,100
Davis, Wendall	Hse. No. 3	Land		5,200
Davis, Wendall	Hse. No. 4	Land		3,900
Davis, Wendall	Apt. House			12,400
*Davis, Wesley E.		4A		800
*Davis, Wesley E.	House	Land		5,800
*Davis, Wesley E.	House	Land		5,600
*Davis, Wesley E.		1½A		500
*Davison, Frank F. Acct. Trust	Theatre			20,600
Davy, John A.		2 Lots		600
Dawson, Charles O.	House	Land		6,000

Detailed Property Inventory — Continued

<i>Name</i>	<i>Buildings</i>	<i>Land</i>	<i>Other</i>	<i>Assessed Valuation</i>
Degler, Ruth Loring	House	Land		7,500
DeGross, Paul R.	House	Land		5,200
DeGross, Paul R.	Apt. Hse.	Land		8,800
Delano, Raymond & Rena	House	Land		7,900
*DeMerritt, Hopley Est.		3A		210
*deMouplied, David A. & Victoria	Store & Gar.		Stock	11,100
Dennehy, Daniel G.	House	Land		7,500
Dewey, Richard & Beatrice H.	Buildings	6A		6,100
Dickerman, Edmund H.	House	Land		5,300
Dilts, Peter K. & Janet R.	House	Land		5,100
Dishman, Robert B.	House	Land		5,000
Dix, Louise C.	House	Land		6,000
Donahue, Roy L. & Lola P.	House	Land		4,400
Donovan, Edw. & T.	House	Land		5,700
Double L. Riding Stable	Riding Ring			500
Doyle, Francis & Margaret	House	Land		7,100
Dryer, Wm. P.	House	Land		7,100
*Dunfey Associates, Inc.			Stock	2,840
*Dunfey Realty Co.	House	Land		5,100
*Dunfey Realty Co.	Building	Land		50,000
*Dunfey Realty Co.	Tailor Shop			6,000
Dunfey, Walter J.	House	Land		9,900
Dunlap, Walter G. & Florence	Cottage	Land		1,850
Dunlap, Walter G. & Florence	Cottage	Land		1,400
Dunn, Harry C. & Margaret	House	Land		2,300
Dunn, Stuart & Mildred	House	Land		5,100
Dunnigan, Wm. & Bessie	Buildings	2A		2,400
Durgin, Owen D. & Priscilla T.	House	Land		4,900
*Durgin, R. C.	Apt. Hse.	Land		25,900
Durham Realty Co.	Building	Land		35,000
*Dutilly, Mary F.		Land		400
Eastman, Mrs. Josephine		11A		500
Eastman, Mrs. Josephine	House	Land		8,500
Edgerly, Augusta J.	House	Land		8,000
Edgerly, John & Doris	House	Land		6,800
Edmond, Stuart & Arlene	House	Land		5,000
Eggert, Russell & Opal G.		Land		300
*Ellingwood, Dan M.		2A		50
Ellis, Richard & Mary Eliz.	Buildings	2A		3,200
Ellison, Clinton Sr.	Buildings	5A		1,910
Ellison, Clinton Sr.	House	Land		4,800
*Ellison, Delbert H.	House	Land		6,400
*Ellison, Delbert H.	House	Land		5,600
Ellison, Lewis H.	Buildings	Land		3,400
Emery, Forrest S.	Buildings	525A		17,716
Emery, Forrest S.	Building	42A		3,000
Emler, Chas. W. & Evelyn	House	Land		7,600
Epsilon Holding Co.	House	Land		8,000

Detailed Property Inventory — Continued

<i>Name</i>	<i>Buildings</i>	<i>Land</i>	<i>Other</i>	<i>Assessed Valuation</i>
*Evans, Ralph P. & Bessie	Cottage	Land		2,800
Evans, Rosanna	House	Land		4,700
Everett, Edgar G. & Evelyn L.	Buildings	Land		3,900
Ewart, John E. & Nancy	House	Land		5,000
Fancy, Bradford W.			Trailer	1,000
Faucy, Ann N.	Buildings	15A		5,000
Faulkner, James C.	House	Land		7,000
Fehrs, Marion	House	Land		4,200
Ferrigno, Anthony	House	Land		2,000
Finlayson, Alec & Mary	House	Land		5,500
Finnegan, Theo. J. & Eliz.	House	Land		6,000
Fisher, Wm. J. Est.	House	Land		4,500
Fisk, Jos. W.	House	1/2A		2,400
Fitts, Perley J.	House	Land		7,400
Fitts, Perley J.		40A		5,854
Fitts, Perley J.	Camp	Land		2,000
Flechtner, Geo. M. & Jessie M.	Cottage	Land		2,700
Fogg, Clyde B. & Harriett W.	Buildings	115A		4,425
Fogg, Clyde B.	House	Land		3,200
Fogg, Clyde B.	Buildings	75A		2,355
Fogg, Clyde B.	House	Land		4,200
Fogg, Hazel C.	House	Land		6,300
Fogg, Lloyd W. & Eleanor	Buildings	1 1/4A		4,050
Fogg, Marion M.	House	Land		7,100
Fogg, Russell L. & Rose	House	Land		4,700
Fogg, Sherburne H. & Bernice M.	House	Land		4,500
Follansbee, Clarence L. & Evelyn	House	Land		6,900
Follansbee, Clayton L. & Edna C.	House	Land		7,000
Ford, Lyle	Buildings	46A	Livestock	3,017
Ford, Richard & Eleanor T.	House	Land		5,200
Forrest, Howard E. & Olive F.	House	Land		4,300
Fowler, Bruce E. & Barbara L.	House	5A		2,800
Francis, Andrew R. Est.	House	Land		1,700
Fray, Harold R. & Blanche B.	Greenhse.	16A		1,904
Freed, Hylan & Edith	House	Land		8,800
Frick, George E.	House	Land		6,400
*Frizzell, Eddison & Margaret		Land		200
Frost, Albert D. & Diana B.	House	Land		5,500
*Frost, George S. Est.	House	2A		12,400
Funkhouser, James A.	House	10A		9,370
Gahan, Arthur M.	House	2A	Livestock	5,450
Gahan, Arthur M. J. & Helen L.	Basement	2 1/2A		2,500
Gallant, Walter B.	Building	120A		12,080
Gamma Mu Alumni Assn.	House	Land		15,000
Gamma Theta Corp.	House	Land		20,800
Gamma Theta Corp.	Apt. Hse	Land		7,300
Gangwer, Jess P.	House	Land		5,400
Gangwer, Jess P.	Apt. Hse.	Land		31,000

Detailed Property Inventory — Continued

<i>Name</i>	<i>Buildings</i>	<i>Land</i>	<i>Other</i>	<i>Assessed Valuation</i>
Gangwer, Jess P. & June A.	House	Land		5,300
*Gangwer, Jesse R.	Buildings	41A		1,000
*Gerrish, Beatrice L.		1A		50
Getchell, Alice	House	1¼A		4,800
*Getchell, Sylvia	Camp	2¼A		600
Gilman, Paul A. & Mary	House	Land		5,000
Gilman, Paul A.	Cottage	Land		2,400
*Glover, Leon C.	Camp	1½A		700
Goatley, Florence C. & Scott	Cottage	Land		2,500
*Gonet, Karol F.		20A		130
Goodwin, Fred & Rosa Anna	Building	2A		2,000
Gorman, Agnes W.	House	Land		8,300
Gorman, Jos. A.	House	½A		6,000
Gould, Franklin & Marion W.	House	Land		2,300
Gove, Ernest J. & Doris M.	House	16A		4,000
Gove, H. O.	House	Land		1,000
Grant, J. W.	Store	Land	Stock	14,500
Grant, John & Madeline	House	Land		7,400
Grant, John & Madeline	Cottage	Land		3,200
Grant, Kenneth E. & Mary G.	House	Land		5,400
*Gray, Mrs. Annie M.	2 cottages	Land		700
Gray's Garage	Building	Land	Stock	10,000
Greenlaw, Vernon E. & Lois C.	House	Land		6,400
*Gregory, Wm. & Marie C.	Buildings	31A		4,500
*Griffin, Howard & Hildagard	Cottage	Land		1,800
*Grimes, John			Stock	2,000
Grinnell, Harold C.	House	Land		7,000
Groves, Loyd R. & Louise	House	Land		2,700
*Gulf Oil Corp.	Gas Sta.		Tanks	9,600
Haendler, Helmut M. & Mildred C.		Land		100
Haine, James A. & Edith L.	House	Land		4,600
*Haines, H. R. Co.	Garage	Land	Stock	17,300
Hall, Harry & Mary	House	Land		5,000
Ham, George S. Est.	House	Land		7,500
*Ham, Judith	House	Land		5,200
*Ham, Judith		35A		215
Ham, P. H. & Clayton Cross	Buildings	Land		3,400
Hamel, Leo J. & Georgette	Homestead	85A		3,100
Hamilton, Hugh & Helen	House	Land		9,000
Hamlin, Florence & Ottlee Wentworth	House	Land		1,450
Hanks, Roland & Blanche	House	Land		2,020
Harmon, Russell and Mildred	House	Land		8,900
Harmon, Russell S.	Building	Land		15,600
Harrell, James O.	House	Land		4,200
Hartwell, Wm. H. & Beatrice	Apt. Hse.	Land		17,400
Haslerud, Geo. M. & Ethlyn	House	Land		7,000
Hatch, John W. and Maryanna E.	House	Land		6,200
Hauslein, John Est.	House	Land		5,000

Detailed Property Inventory — Continued

<i>Name</i>	<i>Buildings</i>	<i>Land</i>	<i>Other</i>	<i>Assessed Valuation</i>
Hauslein, John Jr.		Land		300
Hawks, Marjorie F.	House	Land		9,500
Hayes, Addie B.	House	Land		1,200
Hayes, David A.		33A		165
*Hayford Kimball Lumber Co.		100A		700
Heald, L. Franklin	House	Land		5,700
Heilbronner, Hans & Phyllis	House	Land		5,800
Heinse, Leroy C. & Hazel M.	House	Land		6,000
Hellar, Mary Jane & Martin W.	House	Land		6,700
Hennessy, Wm. G.	House	Land		4,000
Hennessy, Wm. G.	House	Land		7,700
Henry, Wm. F. and Frances L.	House	Land		5,800
Henson, Dayton & Josephine	House	Land		5,200
Hepler, J. R.	House	Land		6,700
Hersey, Irving & Edna	House	Land		6,400
Hersey, Irving W.	House	Land		3,100
Hersey, Irving W.	House	Land		1,600
*Herson, Walter S.		Land		50
Higgins, Leroy & Silvia	House	Land		5,900
High, Harold C. & Barbara L.	House	Land		4,500
Hill, James W.			Stock	1,600
Hill, Leonard Est.	House	Land		100
Hill, Walter L.	House	4¾A		500
Hitchcock, Leon W.	House	Land		7,000
Hocker, Harold & Dorothy	House	Land		5,800
Hoitt, Samuel & Gwendolyn	House	Land		7,100
Hogan, John & Rhoda	House	Land		7,050
Holden, John T.	House	Land		7,200
Holden, John T.		Land		200
Hope, Wm. and Katherine	House	Land		7,200
Horne & Loveren	Apt. Hse.	Land		26,200
Howard, Richard & Beverly	House	Land		6,200
Howe, Edw. & Katherine	House	Land		9,000
Hraba, John B.	House	Land		5,700
*Hubbard, Neal J. & Pauline	House	Land		5,000
*Huggins, Arthur W.		Land		200
*Hull, John J. & Edna		35A		175
Hull, Richard & Frances	House	Land		5,700
Humber, Joshua & Etta		Land		700
Husch, Bertram & Claire S.	House	Land		6,500
Iddles, Harold A.	House	Land		9,500
Isaacson, Alfred & Barbara	House	Land		3,000
Jabre, Shakrallah	Homestead	250A		6,948
Jack's Cities Service			Stock	850
Jackson, Cicero F.	Homestead	35A		4,870
*Jalbert, Jos. T. & Bertha		4A		50
James, Charles & Hesta	House	Land		2,000
James, Marion E.	House	Land		5,400

Detailed Property Inventory — Continued

<i>Name</i>	<i>Buildings</i>	<i>Land</i>	<i>Other</i>	<i>Assessed Valuation</i>
James, Marion E.	House	Land		8,400
James, Marion E.	House	Land		8,200
James, Nolan	House	Land		1,600
Janetos, Peter & Dona J.	House	Land		5,300
Janvrin, Esther Est.	House	Land		6,800
Jellison, Chas. A Jr. & Phyllis	House	Land		5,400
Jenkins, Fred and Verna	House	Land		1,400
Jenkins, Lillian Est.	House	Land		4,900
*Jenny Mfg. Co.			Gas Pumps	450
Jervis, Frederick M. & Janis W.	House	Land		5,500
*John Hancock Mutual Ins. Co.	Fed. Bldg.			72,000
Johnson, Arthur W.	House	Land		7,600
Johnson, Carl & Lillian		Land		500
Johnson, Gibson R.	Homestead	86A		8,000
Johnson, Mark C.	House	56A		770
Johnson, Philip E. & Barbara	Homestead	160A		2,716
Johnson, Philip E. & Barbara	House	Land		560
Johnson, Philip E. & Barbara	House	Land		400
Johnson, R. P.			Stock	1,900
Johnson, Raymond P. & Beatrice	Apt. Hse.	Land		6,300
Jones, Albert M. & Florence	House	Land		5,000
Jones, Howard V. & Frances E.	House	Land		6,400
Jones, Henry E.	House	Land		1,800
Kappa Sigma	Frat. Hse.			16,300
Karas, Athan J. and Johnathan	House	Land		6,200
*Kart, Stephany		15A		135
Kauppinen, Tenho & Margaret R.	House	Land		6,400
Kay, Brian and Eleanor	House	4A		5,000
Keener, Harry A. & Eliz. M.	House	21A		7,630
Kelly, Robert F. & Janet	House	2A		2,800
Kelsey, Theo. L. & Marion A.	Bldg.	80A		425
Kennedy, Robert C. & Dorothy	House	Land		5,700
*Kent, Ralph E.	Camp	5A		600
Kichline, Wm. & Helen	House	Land		7,000
*Kimball, Mrs. Wallace		75A		1,210
King, James R.		1A		200
King, Reginald W. & Isabelle	House	Land		5,300
King, Walter G. Jr. & Violet	House	Land		2,600
Kingman, Bradford M. & Janet	House	61A		3,860
Kitfield, Edw. B. & Cornelia	House	55A		2,554
*Kleczek, Steve		30A		150
Knight, Evelyn E.	House	Land		3,700
Knight, Evelyn E.	Barn			300
Knight, Evelyn & Harold	Camp	Land		1,500
Knight, Evelyn & Harold	Garage	Land	Gas tanks	11,000
*Knight, John	Homestead	90A		630
Koch, Wayne S. & Eleanor S.	House	Land		6,600
*Kramer, Alice Watson		5A		50

Detailed Property Inventory — Continued

<i>Name</i>	<i>Buildings</i>	<i>Land</i>	<i>Other</i>	<i>Assessed Valuation</i>
Krist, Joseph C.	Homestead	113A		2,245
Krist, Joseph C.		41A		287
Krist, Joseph C.		25A		175
Krist, Joseph C.		115A		805
Krist, Joseph C.		28A		840
Kruczek, Andrew		18A		126
Kubler, Edwin C. Jr. & Betty L.	House	Land		8,500
Kuivila, Henry G. & Nancy C.	House	Land		5,500
Kuusisto, Allan A. & Evelyn J.	House	Land		5,900
*Kyreages, George	Apt. Hse.	Land		8,800
*Kyreages, George	Store Bldg.	Land		12,000
*LaBranche, Robert E.		45A		450
Lambert, George	House	Land		3,300
Landers, Maurice W. Jr.	House	Land		5,000
Lane, Bion E.	House	Land		2,500
*Lang, Benjamin	Cottage	Land		3,000
Langley, Andrew Estate	Homestead	20A		2,310
Langley, Andrew Estate	Homestead	59A		4,103
Langley, Anne	Cottage	Land		1,200
Langley, Harold E.	Homestead	81A		4,203
Langley, Mary C.	House	Land		7,200
Langley, Stanley F.		12A		60
Langley, Stanley F.		40A	Livestock	2,200
Langley, Stanley F. & Wyman E.		44A		220
Langley, Stanley F. & Wyman E.	Cottage	Land		1,500
Langley, Stella A.		40A		280
Langley, Sydney		50A		250
Laroche, Albert	Homestead	79A	Livestock	3,480
Laroche, Arthur P. & Beatrice	House	Land		2,700
Laroche, Raymond & Dorothy	Homestead	128A	Livestock	7,200
Laroche, Roger & Laura	Homestead	100A		4,490
Laroche, Wilfred	Trailer			1,000
Latimer, L. Phelps & Helen H.	House	Land		6,425
*Learned, Arthur T.		50A		50
Leaver, Eugene H. & Jeanne F.	House	Land		7,500
Leavitt, Harold F. & Frances	House	Land		6,400
*Leavy, Milford and Mabel M.	Camp	Land		1,000
Leblanc, Leonida	House	Land		1,700
Leblanc, Onesime P. & Lena	Garage		Stock	5,500
Leblanc, Onesime P. & Lena	House	Land		4,400
*Leland, Hollis & Rosamond E.	Homestead	21A		3,030
*Leland, Hollis & Rosamond E.	Homestead	Land		5,900
Leonard, Anne B.	Apt. Hse.	Land		19,500
Lepke, Arno & Roselinde	House	Land		5,600
*Lewis, Danl. C. Jr.	House	Land		6,100
Littlefield, Ralph B. & Muriel S.	House	Land		5,400
Littlefield, Ralph B. & Muriel S.	House	Land		6,400
Littlehale, Albert D.	House	Land		3,200

Detailed Property Inventory — Continued

<i>Name</i>	<i>Buildings</i>	<i>Land</i>	<i>Other</i>	<i>Assessed Valuation</i>
Littlehale, Albert D.	House	70A	Livestock	5,880
Lockwood, John A.	House	Land		5,000
Long, David F. & Rebecca		Land		400
Lord, Richard T.	House	Land		6,300
Loveren, Harold W. & Inez G.	Apt. Hse.			11,500
Loveren, Harold W.	Rest. Bldg.	Land		19,000
Lowe, Jacob A. Jr. & Eliz.	Homestead	Land		10,400
Lundholm, Carl	House	Land		7,200
Luneau, Florence	Dup. Hse.	Land		10,200
Lyle, Robert E. & Gloria G.	House	Land		5,900
*Lynch Co., Inc. (The)			Stock	1,150
Lyford, F. Cabot & Joan R.	House	Land		5,100
McAllister, Robert W. & Anita J.	House	Land		2,800
McArthur, Donald	House	Land		7,000
McCann, John Jr. & Kathleen M.	House	Land		3,500
McCann, John Jr. & Kathleen M.	House			2,500
McGowen, Ronald E. & Bette A.		Land		400
McGregor, George G.	House	Land		10,700
McIntire, Bradford W. & Helen S.	House	Land		7,500
McIntire, B. W.			Stock	5,500
McIntire, Paul H. & Virginia S.	House	Land		6,000
*McIntosh, Mrs. D. C.		Land		500
*McKenna, Margaret	Camp	12A		800
*McKinley, Russell W. & Alice	House	Land		2,100
McLean, Edwin B. & Mary S.	House	Land		3,400
MacDonald, Raymond F.	House	Land		5,700
MacDonald, Raymond F.		4A		28
MacDonald, Ray F. and Elizabeth	Building	Land		9,000
MacDonald, Wm. A. & Mary S.	House	Land		5,400
*MacKown, Alfred B. & Irene	House	Land		6,600
*MacLean, Alexander & Evelyn		24½A		505
Mairhuber, John C. & Kathleen	House	Land		5,600
Mahoney, Alice & Grace Knight			Stock	150
Malak, Frank	Homestead	101A		2,945
*Malek, John		50A		500
*Mancini, Antonio & Pauline		Land		200
Manock, Francis D. & Dorothy	Homestead	7A		6,905
Manton, Robert W.	House	Land		3,300
Manton, Robert W.	House			1,500
Manuel, Charles J. & Alice W.	House	Land		7,000
Marelli, Jose. J. and Diva E.	House	Land		4,700
Marshall, Thomas O.	House	Lot		7,000
Marston, Rushton & Florence		Land	Trailer	1,500
Marston, Rushton & Florence	Gas Sta.			9,000
*Martel, Thelma E.	Cottage	Lot		1,000
*Martin, Carl & Rachel A.	House	Land		4,600
*Martin, Carl & Rachel A.	House	Land		5,700
Martin, Horace S. Jr. & Molly L.	House	Land		6,000

Detailed Property Inventory — Continued

<i>Name</i>	<i>Buildings</i>	<i>Land</i>	<i>Other</i>	<i>Assessed Valuation</i>
Martling, W. Kent	House	Land		5,200
*Mathes, Fannie Pendexter		58A		310
Mathews, Grace	House	Land		6,800
Maynard, Max S. & Fredelle B.	House	Land		7,300
Meador, Carleton E. & Dorothy J.		Land		300
Menge, Carleton P. & Bette W.	Homestead	Land		5,900
*Merrill, Raymond & Stanley Prescott	Building	Land		500
Merrick, Lathrop B.	House	35A		8,245
*Meserve, Andrew Est.		14A		1,000
Metcalf, Arthur W. & Mary E.	House	Land		4,500
Metcalf, Theodore G. & Sara E.	House	Land		6,300
Meyers, T. Ralph & Isabelle R.	House	Land		8,600
Michael, Jos. E. & Shirley M.	Building	Land		10,200
Michael, Joseph & Shirley M.	Building	Land		11,000
Michael, Shirley W.	House	Land		6,200
Michael, Shirley W.		8A		80
*Millard, Ben	House	1½A		3,000
*Miller, Benjamin		50A		350
Milne, Lorus J. & Margery J.	House	Land		5,200
*Minichiello, Lewis & Susan	Homestead	105A		3,285
Mitchell, Albert & Angie	House	Land		4,400
Mitchell, Ruth Phelps	House	Land		3,400
Monroe, Herbert C. & Alice	House	Land		6,000
Monroe, Herbert C. & Alice	Dup. Hse.	Land		4,400
Monroe, Herbert C.			Stock	600
Monroe, M. Evans & Betty N.	House	Land		6,000
Mooradian, Andrew	House	Land		7,000
Moore, Donald J.	House	Land		1,700
Moore, George M. & Esther M.	House	Land		4,500
Moore, Kenneth E. & Deborah P.	Buildings	90A		6,900
Moore, Robert M. & Marjorie	Buildings	Land	Livestock	625
Moran, Mary D.	House	Land		6,900
*Morgan, Norman R. & Nada B.		Land		600
Moriarty, Bertha Est.	Homestead	110A		2,700
Moriarty, Thomas	Apt. Hse.	Land		7,900
*Morong, Francis & Audrey E.		3A		200
Morris, Monroe Jr. & Elsie S.	House	Land		4,700
*Morrison, Stephen & Johanna G.	House	Land		4,800
Morse, Adrian O.	Homestead	Land		4,200
Morse, Wallace J. & Helen A.	House	Land		5,400
Morse, Wallace J. & Helen A.		20A		140
Morse, W. W. & Margaret E.	House	Land		3,000
Moss, Elizabeth	House	Land		9,900
Mower, Lyman and Karen	House	Land		6,400
Mu Alpha Bldg. Assn. (Chi O)	Frat.	Land		17,800
Mulherne, John E. & Catherine M.	House	Land		5,400
Mundy, Helen C.	House	91A		2,515
Mundy, Helen C.	House	Land		4,700

Detailed Property Inventory — Continued

<i>Name</i>	<i>Buildings</i>	<i>Land</i>	<i>Other</i>	<i>Assessed Valuation</i>
Munroe, Harry			Lumber	1,800
*Murdoch, Jos. B. & Ann	House	Land		5,200
Myers, Norman	House	Land		6,900
Nelson, Henry & Hannah	House	5A		3,300
*Nesbit, Chas. E., Lester & Rose	House	Land		800
Neuhoff, Malcolm & Blanche	House	Land		6,900
*New England Tel. & Tel. Co.	Building	Land		4,900
N. H. Beta Assoc. of SAE	Frat.	Land		26,000
N. H. Electric Corp.			Pole Lines	123
N. H. Electric Co.			Trans. Lines	164,900
Newsy, John L. & Elizabeth G.	House	Land		7,000
Newsy, John L.			Stock	2,500
Nicholson, Arthur Jr. & Barbara	House	26A		4,050
Nielson, Alfred	House	Land		5,600
Ninde, David C. & Caroline S.	House	12A		12,405
Ninde, Daniel M. & Ann	House	10A		8,180
Ninde, Margaret Coe Estate		78A		485
Norton, Robert J. & Lillian M.	House	Land		6,900
*Noyes, Mary H.	Cottage	Land		400
Nu Beta Bldg. Corp. (Phi Mu Delta)	Frat.	Land		26,200
Nulsen, Wm. B. & Dorothy H.	House	Land		4,500
O'Connell, E. M. & Hilda E.	House	Land		4,200
O'Kane, Walter C.	House	Land		1,500
Olson, E. Wm. & Frances T.	House	Land		5,800
*O'Niel, John & Blanche	Rest.	Land		7,500
Orcutt, Rachel B.	Apt. Hse.	Land		14,800
Orcutt, Benj. & Rachel		Land		2,300
Osgood, W. A.	Apt. Hse.	10A		12,000
Osgood, W. A.	House			5,800
Osgood, W. A.	House	Land		5,700
Osgood, W. A.		5A		250
Ossoff, Harry and Laura	House	Land		6,800
*Otis, Paul & Ethel		Land		300
Owens, Robert H. & Dorothy	House	Land		5,000
*Page, Howard V. Jr.	Camp	Land		2,200
*Page, Lawrence R.		Land		273
Page, True O.	House	Land		4,000
Paine, Katherine D. Est.	House	Land		7,700
Paine, Loren D. & Nellie S.	House	Land		5,900
Paine, Philbrook & Serena	House	Land		4,400
Paine, Philbrook & Serena		17A		500
Paine, Ralph D. Jr.	Homestead	44A		10,420
Paine, Serena	House	Land		7,000
Palmer, Franklin J.	House	15A		4,605
Palmer, Frederic S.	Garage			1,000
Palmer, Frederic S.	House	14A		3,620
Palmer, Frederic & James	House	Land		1,500
Palmer, Robert S. & Francis M.	Homestead	20A		5,500

Detailed Property Inventory — Continued

<i>Name</i>	<i>Buildings</i>	<i>Land</i>	<i>Other</i>	<i>Assessed Valuation</i>
Palmer, Stewart	House	Land		5,400
Parker, Clifford	House	Land		7,400
Parker, Edith L.	House	Land		7,300
Parker, Wm. D. & Louise	Cottage	Land		2,500
Parker, Wm. E. & Marguerite C.	House	Land		7,700
Partridge, Allan B.	House	Land		6,500
Patriquin, Wm.	House	10A		1,300
Peal, Edward J. & Florence	House	Land		8,100
Peal, Edward J. & Florence		Land		500
Pearson, A. Gordon & Barbara E.	House	Land		6,900
*Pearson, Ethan R. & Maisie F.		35A		350
*Pearson, Ethan R. & Maisie F.		20A		140
Pearson, J. Lincoln	House	Land		4,600
*Pendexter, Edward Est.		Land		50
*Pendexter, James F.		19A		133
Percival, Gordon P.	House	5A		4,920
*Perkins, Bert L. and Fannie M.		40A		280
Peterman, C. Faye	Building	1A		1,300
Peterson, Jos. L. & Ruth L.	Homestead	Land		6,500
Phair, Mildred M.	Apt. Hse.	Land		12,300
Phair, Mildred M.	Apt. Hse.	175A		9,325
Phair, Mildred M.	House	Land		3,000
Phelps, Ivan C.	Homestead	9A		4,670
Phi Alpha Alumni, Inc.	Frat.	Land		7,800
*Philbrick, Fred Est.	Frat.	Land		7,300
Phillips, Thomas G. & Genevieve	House	Land		5,800
*Phillips Academy	Homestead	15A		10,600
Piecuch, John	Homestead	62A		2,360
Pike, Frank L. & Evelyn E.	Homestead	29A		6,790
Pike, James S. & Ann L.	House	Land		7,000
Pike, James			Machinery	5,025
*Pinco, Wm. & Catherine	Barn	4A		150
*Pitman, Stanley W. & Caludia		14A		100
Plaisted, Persis	House	Land		4,800
*Plock, Frederick M.		1A		50
*Polumbo, Rocco		Land		400
Pound, Georgia	House	Land		2,500
*Poynter, Mrs. Horace M.	Homestead	69A		10,635
Pratt, Everett	Homestead	30A		2,700
Prescott, Sheldon & Phyllis B.	House	Land		5,500
Price, Samuel G. & Margaret	House	Land		6,400
Price, Samuel G.			Stock	1,100
Prince, Allan B. & Joan T.	House	Land		6,300
Prince, Ford S.	House	Land		3,500
Pritchard, Hugh & Joan	House	Land		5,500
Provost, Arthur	House	100A		4,800
Provost, Arthur Jr. & Jean	House	Land		3,200
Public Service Co. of N. H.			Trans. Lines	15,000

Detailed Property Inventory — Continued

<i>Name</i>	<i>Buildings</i>	<i>Land</i>	<i>Other</i>	<i>Assessed Valuation</i>
*Putney, Edward W. & Alice M.		4A		50
*Putney, Edward W. & Alice M.	House	Land		6,200
*Putney, Edward W. & Alice M.	House	Land		4,000
*Putney, Edward W. & Alice M.	Camp	Land		300
*Radar, J. K.		2A		50
Rand, Ethel Estate	House	Land		3,200
Rand, Wallis S. & Nellier C.	House	Land		8,400
Rasmussen, E. J.	House	Land		5,800
Reardon, Gertrude	House	Land		2,800
Record, Louis & Mary	Homestead	25A		2,375
*Red-E-Mix Corporation		264A		12,800
*Redfern, Leon		Land		300
*Red Tower Development Corp.		Land		18,000
Reed, John F. & Mildred S.	House	Land		6,900
*Reilly, Philip A.		5A		50
*Rice, Claude H.		118A		1,840
Rich, Avery and Irma	House	Land		6,100
Richards, Donald & Margaret L.	Dup. Hse.	Land		8,000
Richards, Mathias & Margaret	House	Land		5,800
Ringrose, R. C.	House	Land		5,900
Ritzman, Mrs. E. G. Est.	House	Land		6,200
Robblee, Alden & Elinor	House	Land		8,000
Robinson Rudd Oil Service			Gas Pumps, Stock	4,200
Robinson, Earl P.	House	Land		5,600
Robinson, Frederick J. & Olive	House	Land		6,400
Robinson, Gordon	House	Land		3,600
Robinson, John F. & Pauline	Cottage	Land		3,700
Robinson, Wm. & Alice	House	Land		4,700
Rollins, Arthur W.	House	Land		3,000
*Rollins, Charles & Joan	House	Land		5,000
Rollins, Fred A. & Mildred	House	Land		4,000
Rollins, Sherwood Est.	Homestead	179A		12,393
Rollins, William R.	Cottage	Land		2,500
Rosen, Sam & Mary	House	Land		6,400
Rosholt, Edw. J. Jr. & Florence A.	House	Land		3,000
Ross, Michael Est.	Homestead	55A		3,000
Rowe, Carleton G. & Anna A.	House	Land		7,000
Royce, Philip M.	House	Land		5,800
Rudd, Elaine	House	Land		5,500
Runlett, Hattie	House	Land		9,400
Runlett, Hattie	House	Land		3,400
Sakowski, John M.	House	Land		6,100
Sanborn, Mary L.	House	Land		6,600
Sanders, Barbara C.	House	Land		4,100
Sanders, Waldo I. & Mina W.	House	45A	Livestock	2,475
Savage, John C. & Dorina			Trailer	1,000
Sawyer, Albert K. & Marion S.	House	Land		4,300
Sawyer, Charles H. & George F.	House	42A		893

Detailed Property Inventory — Continued

<i>Name</i>	<i>Buildings</i>	<i>Land</i>	<i>Other</i>	<i>Valuation Assessed</i>
Sawyer, Philip J. & Mary W.	Homestead	75A		4,950
Scammell Grange No. 122	Building	Land		2,200
Schaefer, Paul E. & Thalia	House	Land		7,100
Scheier, Edwin & Mary	House	Land		7,700
Schoonmaker, Charles & Gladys	House	Land		7,200
Schroeder, Rudolph J. & Annette C.	House	Land		8,000
Scott, Charles F. & Beryl P.	House	Land		6,500
Seiberlich, Lucy	Apt. Hse.	47A		12,800
*Sewall, Albert		Land		1,105
Sewell, Charles A. & Adeline Herter	House	Land		8,100
Shafer, Joseph & Emily	House	Land		6,900
*Shames, Joseph		Land		50
Shanken, Edw. D. & Diane S.	House	Land		5,400
Sharpe, A. Earle	Cottages	Land		3,000
*Shaver, Marjorie	House	Land		8,500
*Shaw, Gilbert F. Est.		17A		120
Shaw, J. G. & Mildred C.	House	Land		5,600
Shell Oil Co.	Gas Sta.		Stock, Tanks	10,300
*Sherburne, Seth		Land		50
*Sherburne, Seth		Land		500
*Sherburne, Seth	House	Land		2,900
Sherman, Robert L. & Constance C.	House	Land		7,400
*Shevenell, John P.	House	Land		7,800
Shields, Marshall & Flora	House	Land		5,700
Shimer, Helen & Stanley	House	Land		6,700
*Shirley, Fannie	Cottage	Land		800
*Shirley, Fannie	Cottage	Land		700
*Shirley, Fannie	Cottage	Land		500
*Shirley, Fannie	Cottage	Land		700
*Shirley, Fannie	Cottage	Land		800
*Shirley, Fannie	Cottage	Land		700
*Shirley, W. W.	House	Land		6,150
Sigma Beta Frat. Corp.	Frat.	Land		25,200
Sigma Omicron Corp. (Theta Upsilon)	Frat.	Land		13,900
Silberberger, Leon F.	House	Land		6,800
Simpson, Arthur E. & Mary A.	House	Land		6,600
Simpson, Arthur & Bertha G.	Cottage	Land		1,800
Simpson, Bertha G.	House	Land		7,000
Simpson, Bertha G.	House	Land		6,000
*Simpson, Roscoe H. & Effie F.	House	Land		3,900
*Simpson, Roscoe H. & Effie F.	Camp	Land		1,200
Sinclair, Bessie A.	Homestead	70A		2,425
Skeele, John & Lois F.	Homestead	160A		4,572
Skelton, John & Pearl	House	Land		6,900
Skelton, Russell & Viola H.	House	Land		6,300
Skoglund, Winthrop C. & Clara Dean	House	Land		6,600
Slanetz, Laurence W. & Helen C.	House	Land		7,400
*Sleeper, Wm. Est.		40A		400

Detailed Property Inventory — Continued

<i>Name</i>	<i>Buildings</i>	<i>Land</i>	<i>Other</i>	<i>Assessed Valuation</i>
*Sly, Hubert W. & Virginia E.	Camp	Land		1,100
Smart, Albert Est.	House	Land		7,700
Smart, Forrest H. & Elizabeth	House	Land		13,200
Smart, Forrest H. & Elizabeth		Land		300
Smart, Forrest H. & Elizabeth	Off. Bldg.			10,000
Smart, Isabelle F.	House	Land		3,700
Smart, J. Guy	House	Land		5,900
Smart, J. Guy	Garage			1,000
Smith, George E. & Ruth	House	16A		6,380
Smith, Gerald L. & Dorothy K.	Homestead	55A		5,600
Smith, Grover W. & Laura H.	House	Land		1,600
Smith, Norma J.	House	Land		10,800
Smith, Victor H. & Mabel F.	Apt. Hse.	Land		14,500
Smith, Viola S.	House	Land		6,800
Smith, Wm. W. & Anna L.	House	Land		5,900
Snively, A. Barr Jr. & Eva Owen	House	Land		4,500
*Sobozenski, Wm. A. & Felix A.	House	Land		2,200
Socony Mobil Oil Co., Inc.			Gas Pumps	500
Solt, Marvin	House Land			7,000
*Spang, Carl F. & Ruth T.		89A		890
Stapleford, Harold N. & Florence	House	Land		1,500
*Starbuck, James H. & Camoria	House	Land		6,200
Starke, Raymond R.	House	Land		6,700
Stearns, Margaret & Janet B.	House	Land		7,600
Stearns, Wm. M. & Jarry W.	House	Land		5,000
*Stetson, Kenneth B. & Bernice		12A		120
Stevens, Clark L. and Alice H.	House	9A		4,900
Stevens, Clark L. & Alice H.	Cottage	Land		1,300
Stevens, Henry B.	House	83A		6,200
Stevens, Henry B.	Cottage	Land		2,000
*Stevens, John A. & Doris A.	House	Land		8,000
*Stevens, John H.		Land		50
Stewart, Arthur P. & Sadie M.	House	Land		5,700
Stewart, Glenn W. & Charlotte	House	Land		10,100
Stolworthy, Edward H. & Marion J.	House	Land		5,500
Stolworthy, Marion J.		286A		500
Strout, Richard G. & Beverly B.	House	Land		4,200
Sukeforth, Jos. & Marjorie P.	Hquse	Land		4,100
*Sullivan, Katherine T. B.	House	Land		6,200
Sullivan, Katherine E.	House	Land		2,500
Sumner, Merrill G. & Lauretta L.		Land		200
Sun Oil Co.			Gas Pumps	300
Swan, Emery F. & Lois O.	House	Land		5,000
Sweet, Paul & Marion M.	House	Land		7,000
Sweetser, Margaret S.	House	Land		10,400
Taylor, Frederick W.	House	Land		7,100
*Taylor, Ralph S.		Land		200
Tecce, Chester		12A		800

Detailed Property Inventory — Continued

<i>Name</i>	<i>Buildings</i>	<i>Land</i>	<i>Other</i>	<i>Assessed Valuation</i>
Tecce, Chester	Building	100A		2,050
Tecce, Chester	House	45A	Livestock	6,950
Tecce, Chester & Louise	House	Land		4,500
Tecce, Michael	House	Land		3,000
Tecce, Samuel	House	Land		3,500
Teeri, Arthur E. & Anna S.	House	Land		7,800
Teeri, Arthur E. & Anna S.	Homestead	76A		4,025
Texas Oil Co.			Gas Pumps	450
Thibeault, Philip J.	Laundry			9,000
Thomas, George R.	House	Land		7,500
Thompson, E. L.	Homestead	195A	Livestock	11,110
Thompson, Ina E.	Building	Land		1,900
Thompson, Ina E.	Homestead	Land		10,495
Thompson, Ina E.	Barn	33A	Livestock	3,290
Thompson, James & Joan	House	Land		5,000
Thompson, Lew			Stock	175
Tirrell, Loring & Mary	Homestead	80A		5,950
Tirrell, Theron			Stock	400
*Towle, Carl L. & Iva E.	Camp	Land		800
Towle, Carroll S.	House	Land		6,800
*Turcotte, Leo G.		Land		2,000
Tyrrell, Doris	House	Land		5,900
*University Apts.	Apt. Bldgs.	Land		61,200
Urlwin, Geo. J. & Esther M.	House	Land		5,500
Valentine, Russell L.	House	Land		4,100
Van Allen, Albert D. & Marion	House	9A		8,000
*Van da Linda, Alice Onderdonk	Apt. Hse.	Land		7,000
VandenHeuvel, Dirk & Lily	House	Land		6,400
van der Voet, Dirk	House	Land		6,500
*Vaughan, John M.	House	Land		1,700
Vedeler, Richards G. & Evelyn	House	Land		6,000
Vedeler, Richards & Evelyn		Land		200
Verette, Paul F. & Mary F.	Dup. Hse.	Land		7,600
Wadleigh, Clarence B.	House	Land		8,000
Wakefield, Frederick & Helen	House	Land		7,200
Walker, George & Dorothy	House	Land		5,800
*Walker, Samuel R. & Grace M.	House	Land		7,400
*Walker, Wm. Est.		282A		3,940
*Walker, Wm. Est.		20A		200
Wallace, Oliver P. & Jane B.	House	Land		5,500
Walsh, John S.	House	Land		7,100
*Warnock, Robert & Phyllis		60A		600
Washburn, Virginia	House	Land		9,000
*Watson, Leon P.		3A		100
*Webb, Ruel and Natalie	Camp	Land		1,200
Webster, Karl S. & Jean G.	House	Land		3,300
Webster, Robert G. & Isabel	House	Land		7,300
Weeks, Beulah	House	Land		4,800

Detailed Property Inventory — Continued

<i>Name</i>	<i>Buildings</i>	<i>Land</i>	<i>Other</i>	<i>Assessed Valuation</i>
Weeks, Silas B. & Louise F.	House	Land		5,000
*Weeks, Sinclair & Mary		Land		90
Welch, Walter W. III & Lillian B.	House	Land		3,000
Welcome, Wm. R. & Nellie J. Reed	Cabins	Land		1,500
Wentworth, Harold & Mary F.	House	Land		5,600
Wentworth, Vesta	House	Land		7,200
Wheeler, Charles M. Jr. & Kathleen	House	Land		7,300
Wheeler, Hylas T.	House	Land		2,700
*Whitaker, Robert & Elizabeth		Land		300
*Whitcher, Helen M. & Shirley D.		Land		91
*White, Harry	House	Land		2,000
Whitney, Evelyn B.	House	Land		5,600
Wicks, John D. & Johonet C.	House	Land		5,200
Wiernasz, Peter	Homestead	120A		3,600
*Wilby, Wm. L.		Land		1,000
*Wilcox, Edith T.	Camps	100A		4,695
Wilcox, Philip A. & Dorothy	House	Land		5,400
*Wilcox, Walter H.		25A		350
*Wilcox, Walter H. & Edith T.		210A		1,368
Willard, Robert & Elizabeth H.	House	Land		7,000
Wiley, Frank & Addie B. Hayes		Land		530
*Wiley, Frank		9A		45
*Wiley, Lizzie Est.		Land		300
Wiley, Mark	House	22A		3,600
Winn, Alden & Patricia	House	Land		5,300
Winn, James J. & Alice	House	Land		6,600
*Wiseman, Doris Jean		Land		1,600
Witham, Benj. & Lillian	House	Land		3,500
Wolfe, John	House	Land		4,900
Wolfe, Wm. H. & Natalie	House	Land		6,000
Wolff, Theodore J. & Dorothy	House	Land		5,200
Woodard, Donald & Dorothy	House	Land		7,800
Woodruff, Ruth G.	Dup. Hse.	Land		8,800
Woodward, Karl W. & Olive S.	House	294A		8,170
Woodward, Wm. S. & Edna H.	House	15A	Livestock	2,090
Woodworth, Mrs. Martha M.	House	Land		6,600
Wooster, H. Hollis & Caroline S.	House	Land		7,100
Worthen, Roy E. & Edith	House	Land		4,652
Wright, Paul A. & Claire W.	House	Land		6,600
*Wright, Wilbur H.		8A		240
Yeager, Albert F. & Arline	House	Land		5,400
York, Norman & Pauline		Land		100
Zimmerman, Oswald T. & Mildred		Land		500
Zoller, J. Harold & Belle	House	Land		7,000
*Zych, Alfred & Eliz.	House	Land		3,500
Zych, Anthony & Victoria	House	Land		2,500
*Zuk, Nicholas			Stock	500

NOTES

NOTES

NOTES

NOTES

NOTES

TELEPHONE NUMBERS

Town Office UN 8-5571

Police UN 8-5571

Chief Thomas' Home UN 8-2684

Officer Burrows OL 9-3282

Fire UN 8-5531