

NHamp
F
44
.586
2007



Annual Reports
of the
TOWN OF STODDARD
New Hampshire
For the Fiscal Year Ending
June 30, 2007

TOWN CLERK: JOAN READ 446-2214
HOURS: Tuesday & Thursday 9:00 AM to 2:00 PM
& 4:00 PM to 6:00 PM or by appointment
TAX COLLECTOR: ELLEN MASON 446-3501
HOURS: Thursday 12:00 to 2:00 PM or by appointment
TOWN OFFICE: 446-3326 FAX 446-7770
EVELYN NADEAU - Administrative Assistant
HOURS: Wednesday & Friday 10:30 AM to 2:30 PM
SELECTMEN'S MEETINGS: Mondays 7:00 pm to close of business

STODDARD BOARD OF SELECTMEN:

Louis E. GrandPre', Chairman 446-7866
Bradley C. Pratt, Jr. 446-2244 John D. Halter 847-9581

STODDARD RECYCLING & TRANSFER STATION

HOURS: Saturday & Sunday 9:00 AM to 4:00 PM
June through Labor Day - Wednesday Noon to 4:00 PM also

POLICE: MUTUAL AID 911
FIRE & RESCUE: MUTUAL AID 911
FIRE WARDEN: BURNING PERMITS
Joseph Sarcione, Warden 446-7144
Lewis Clark, Deputy Warden 446-3480
Patricia Lamothe, Deputy Warden 446-7430
Jesse Pollock 446-3428

ANIMAL CONTROL: Call Stoddard Police (446-3597) or
Keene Mutual Aid Non-Emergency (352-1291)

LIBRARY HOURS:

Monday & Wednesday 4:00-6:00 PM and Saturday 9:30-11:30 AM

STODDARD CONSERVATION COMMISSION:

Geoffrey Jones, Chairman 446-3439
Richard Briere Gerald Pelletier
Meet second Thursday of the month as needed - 7:00 PM
Call in advance for agenda items

STODDARD HISTORICAL SOCIETY:

Meet third Monday of April, June, August & October 7:30 PM
At the Town Hall (will be posted)

STODDARD PLANNING BOARD:

Meet first Tuesday of the month at the Town Hall - 7:00 PM
*Anyone wishing a hearing by the Planning Board should contact:
Patricia Putnam 446-7104*

STODDARD SCHOOL BOARD:

Meet the first Thursday of the month at 5:15 PM at the
James M. Faulkner Elementary School
*Anyone who wishes to appear before the Board should, if possible, contact the
Chairman a week prior to meeting date to be listed on the agenda*

SCHOOL BOARD MEMBERS:

Michael Meyer 446-7050 Brian Pratt 847-9604
Alfrieda Englund 847-9727

STODDARD CONGREGATIONAL CHURCH:

Services are now year round @ 10:00 AM
Interim Pastor: Terry Miller Church #446-4332

STODDARD ZONING BOARD OF ADJUSTMENT:

Hearings when needed - to be posted
*Anyone wishing a hearing by the ZBA should contact:
Patricia Putnam 446-7104*

Annual Reports
of the
TOWN OFFICERS
of the
TOWN OF STODDARD
New Hampshire

For the Fiscal Year Ending
June 30, 2007

COVER PHOTO: Dr. George Cahill by Stoddard Congregational Church

INDEX

Appropriation / Expenditure Report	27
Auditor's Report	3
Budget	13
Cemetery Commission Report	44
Community Kitchen Report	57
Conservation Commission Report	52
Davis Public Library Report	49
Dogs Licensed	32
Estimated Revenues	14
Financial Report	17
Fire and Rescue Department Report	42
Forest Fire Warden & State Forest Ranger Report	56
Granite Lake Village District Report	59
Minutes of Town Meeting 2006	60
Planning Board Report	46
Police Department Report	39
Police Department Statistics	40
Public Health Emergency Preparedness and Response Planning	50
Schedule of Town Property	15
Selectmen's Narrative	6
Selectmen's Statement of Payments	20
Selectmen's Statement of Receipts	18
Summary of Inventory Valuation	16
Summary of Tax Lien Accounts	29
Tax Collector, Report of	28
Tax Rate Information	Inside Back Cover
Town Clerk, Report of	30
Town Officers	4
Town Warrant	8
Transfer Station Recycling Facility Report	48
Treasurer, Report of	25
Trust Funds, Report of	37
Vital Statistics	31
Zoning Board of Adjustment Report	47

SCHOOL REPORT

Annual Meeting Minutes 2006	88
Auditor's Report	78
Building and Grounds Expendable Trust Fund	85
Multipurpose Room Addition Bond	86
Principal's Report	76
MS-26 Proposed 2007-2008 Budget	80
SAU #24 2007-2008 Budget	95
SAU #24 Annual Report	93
SAU #24 Proration for 2006/2007 Operating Budget	96
SAU #24 Report of Superintendent of Schools	94
School Board Report	74
School District Organization	71
Special Education Expenditure Report	87
Student Enrollment	90
Warrant	72

VALUATIONS AND TAXES

Current Use Land	141
Granite Lake Village District	135
Property	99

AUDITORS REPORT

The records of the Selectmen, Town Clerk, Tax Collector, Treasurer, Trustee of the Trust Funds, Cemetery Commission, and Library Trustees have been examined pursuant to RSA: 41.31 for the year ending June 30, 2006.

This audit was conducted by balancing all accounts, checking all income and expense vouchers and verifying the method of handling all aspects of the financial positions of the Town of Stoddard. This included the procedures used by the duly elected Officers and appointed personnel charged with the responsibilities of the positions listed above.

In the opinion of this Auditor, the above accounts, together with their financial statements, present fairly the financial position for the year end of the Town of Stoddard. These records also conform to generally accepted accounting principals applied using the cash basis method.

Respectfully submitted,

June Congdon, Auditor

Gale Saleski, Auditor

**TOWN OFFICERS
MODERATOR**

DANIEL A. EATON

TERM EXPIRES 2008

SELECTMEN

CHETT PRATT

TERM EXPIRES 2008

JOHN HALTER

TERM EXPIRES 2007

LOUIS GRANDPRE

TERM EXPIRES 2009

TOWN CLERK

JOAN A. READ

TERM EXPIRES 2007

TAX COLLECTOR

PATRICIA A. CAMPBELL

(RESIGNED)

TERM EXPIRES 2009

ELLEN MASON

(APPOINTED)

TERM EXPIRES 2007

TREASURER

MARY LOU EATON

(RESIGNED)

TERM EXPIRES 2009

PATRICIA PUTNAM

(APPOINTED)

TERM EXPIRES 2007

TRUSTEE OF TRUST FUNDS

MARSHA KAYSER

TERM EXPIRES 2008

PATRICIA MCMAHON

TERM EXPIRES 2007

ARLENE DECORCIA

TERM EXPIRES 2009

TRUSTEE OF PUBLIC LIBRARY

ELLEN BLAIR

TERM EXPIRES 2008

MARSHA KAYSER

TERM EXPIRES 2007

ELLEN MASON

TERM EXPIRES 2009

LIBRARIAN

AMY KRAEMER-PRESTON

CONSTABLE

DAVID VAILLANCOURT

TERM EXPIRES 2007

SPECIAL POLICE/APPOINTED

BOARD OF FIRE WARD

DANIEL EATON

TERM EXPIRES 2007

JOE SARCIONE

TERM EXPIRES 2007

WALLY WEAVER

TERM EXPIRES 2007

FIRE CHIEF

PATRICIA J LAMOTHE

PLANNING BOARD

MATT CERBONE

(RESIGNED)

TERM EXPIRES 2008

HARRY POWER

(APPOINTED)

TERM EXPIRES 2007

GEORGE PRESTON

TERM EXPIRES 2008

TERRENCE MCMAHON

TERM EXPIRES 2007

DALE SMITH

TERM EXPIRES 2007

CASEY HAYES

TERM EXPIRES 2006

MARK KRIDER

ALTERNATE

SECRETARY/ PATRICIA PUTNAM

SUPERVISOR OF CHECKLIST

ARLENE DECORCIA

TERM EXPIRES 2010

CAROLE BRIERE

TERM EXPIRES 2008

MARY LOU STYMEST

TERM EXPIRES 2012

CEMETERY COMMISSION

JOHN SECCO	(RESIGNED)	TERM EXPIRES 2008
MARY LOU STYMEST	(APPOINTED)	TERM EXPIRES 2007
CHARLOTTE PRATT		TERM EXPIRES 2007
BEVERLY POWER		TERM EXPIRES 2009

SEXTON

GORDON GARNETT		TERM EXPIRES 2007
----------------	--	-------------------

AUDITORS

JUNE CONGDON		TERM EXPIRES 2007
GALE SALESKI		TERM EXPIRES 2007

**ZONING BOARD OF ADJUSTMENT
(BY APPOINTMENT)**

BEVERLY POWER/CHAIR
RICHARD BETZ
ROSCOE PUTNAM
SANDRA SHERMAN
FRED WARD
NANCY ROBINSON/ALTERNATE
PATRICIA PUTNAM/SECRETARY

**EMERGENCY MANAGEMENT DIRECTOR
(BY APPOINTMENT)**

ARNOLD ANTAK

HEALTH OFFICER

ROBERT ENGLUND, MD

**CONSERVATION COMMISSION
(BY APPOINTMENT)**

GEOFF JONES CHAIR
RICHARD BRIERE VICE CHAIR
GERRY PELLETIER

**RECREATION COMMISSION
(BY APPOINTMENT)**

JEFFREY BUSH
CHETT PRATT, JR.

OVERSEER OF THE PUBLIC WELFARE

SELECTMEN

**REPRESENTATIVE TO THE GENERAL COURT
DISTRICT # 2**

DANIEL A. EATON	STODDARD
LUCY MCV WEBER	WALPOLE
TARA A. SAD	WALPOLE

TOWNS IN DISTRICT #2

ALSTEAD
MARLBOROUGH
NELSON
ROXBURY
STODDARD
SULLIVAN
WALPOLE

SELECTMEN'S NARRATIVE

The past year has seen Selectman Halter working with emergency service personnel and in conjunction with Southwest Region Planning Commission to create a Hazard Mitigation Plan for the town. We anticipate the official adoption of that plan later on in 2007 and are grateful to all who contributed of their time and efforts.

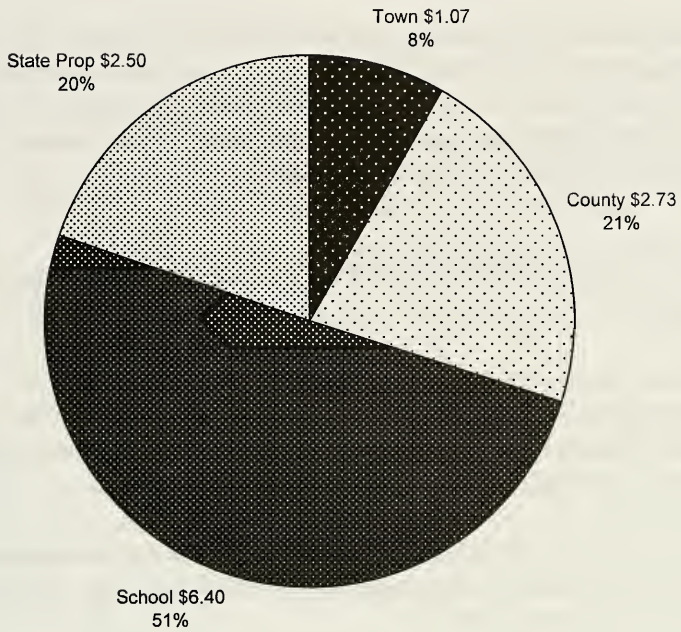
In October 2006 we received the results of the revaluation update performed by Commerford, Neider, Perkins for the town to bring property assessments into line with market values as demonstrated by property sales over the past couple of years.

The Selectmen have recently been working with the Capital Improvements Committee and the Fire and Rescue Department in an effort to get rough building designs for a town office building and a fire station to be located on the "Cahill Gift" parcel currently owned by the town. Obtaining the wetlands permit from the NH Department of Environmental Services was a true exercise in patience, taking several months, but that and the driveway permit are now in place and by the time Town Meeting arrives, we expect the driveway and wetland crossing to be completed on the parcel. The town office plan includes offices for the Selectmen, Town Clerk, Tax Collector, Treasurer, Planning & Zoning Boards as well as a section to house the Police Department. There is also a meeting room and much needed secure storage space and, yes, plenty of parking! The town office plan is very much in keeping with that described in the Master Plan, which can also be said of the fire station plan.

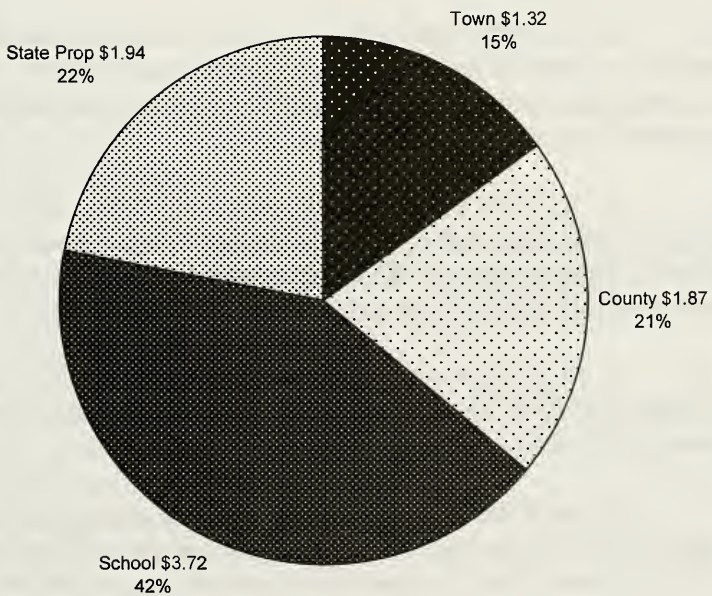
At the beginning of 2007 we were sorry to have to accept the resignation of Pat Campbell from her position as Tax Collector due to illness. We thank Pat for her service to the town and extend our wishes for the recovery of her health. Pat's Deputy, Ellen Mason was there to step in and has since been appointed as Tax Collector until the May elections. Thank you to Ellen for stepping up to the task. We were also sorry to accept the resignation of Mary Lou Eaton as Town Treasurer at the end of February. Thank you to Mary Lou for her years of service and to Patricia Putnam who was appointed to serve as Town Treasurer until the May elections. Sadly, in March we lost Roger Turcotte to illness. Roger had served on the Stoddard Police Department for many years, for which we are thankful.

Louis E. GrandPre', Chairman
John D. Halter
Bradley C. Pratt, Jr.
Board of Selectmen

2005 Stoddard Tax Bill of \$12.70



2006 Stoddard Tax Bill of \$8.85



TOWN OF STODDARD, NH
TOWN MEETING
MAY 15, 2007

To the inhabitants of the Town of Stoddard in the County of Cheshire in the State of New Hampshire, qualified to vote in Town affairs: You are hereby notified to meet at the Town Hall in said Stoddard on Tuesday, the eighth (8th) day of May 2007, next at eleven of the clock in the forenoon (11:00AM) to act upon the following articles:

The Polls will be open from 11:00 AM to 7:00 PM.

ART. 1: To choose by ballot all necessary Town Officers for the ensuing year.

FURTHER, you are hereby notified to meet at the James Faulkner Elementary School Lucy B. Hill Community Room in said Stoddard on Tuesday, the fifteenth (15th) day of May 2007, next at seven of the clock in the evening (7:00 PM) to act upon the articles 2 through 28.

ART. 2: To see if the Town will vote to raise and appropriate the sum of \$191,954.00 to defray Town charges for the ensuing year. *The Selectmen recommend this appropriation.*

ART. 3: To see if the Town will vote to raise and appropriate the sum of \$4,500.00 as the operating budget for the Stoddard Planning Board for the ensuing year. *The Planning Board and Selectmen recommend this appropriation.*

ART. 4: To see if the Town will vote to raise and appropriate the sum of \$1,091.00 for membership with the Southwest Region Planning Commission for the ensuing year. *The Planning Board and Selectmen recommend this appropriation.*

ART. 5: To see if the Town will vote to raise and appropriate the sum of \$2,000.00 as the operating budget of the Stoddard Zoning Board of Adjustment for the ensuing year. *The Zoning Board of Adjustment and Selectmen recommend this appropriation.*

ART. 6: To see if the Town will vote to raise and appropriate the sum of \$1,000.00 to maintain E-911 records. *The Selectmen recommend this appropriation.*

ART. 7: To see if the Town will vote to raise and appropriate the sum of \$41,600.00 for the operating budget of the Stoddard Police Department. *The Police Department and Selectmen recommend this appropriation.*

ART. 8: To see if the Town will vote to raise and appropriate the sum of \$7,000.00 for Antrim ambulance service for the ensuing year. *The Fire and Rescue Department and Selectmen recommend this appropriation.*

ART. 9: To see if the Town will vote to raise and appropriate the sum of \$5,000.00 for paramedic intercept services from Diluzio Ambulance Service, LLC, City of Keene, Fire Department or any other agency the Stoddard Fire & Rescue Department utilizes. *The Fire and Rescue Department and Selectmen recommend this appropriation.*

ART. 10: To see if the Town will vote to raise and appropriate the sum of \$42,000.00 for the operating budget of the Stoddard Fire & Rescue Department for the ensuing year. *The Fire and Rescue Department and Selectmen recommend this appropriation.*

ART. 11: To see if the Town will vote to authorize the Selectmen to continue the lease/purchase agreement established for the purpose of leasing a 4 wheel drive pumper/rescue vehicle for the Stoddard Fire & Rescue Department and to raise and appropriate the sum of \$36,360.00 for the second of ten payments. This lease contains an escape clause. (Majority vote required). *The Fire and Rescue Department and Selectmen recommend this appropriation.*

ART. 12: To see if the Town will vote to raise and appropriate the sum of \$3,000.00 for the operating budget of the Stoddard Fire Warden. *The Fire Warden and Selectmen recommend this appropriation.*

ART.13: To see if the Town will vote to raise and appropriate the sum of \$4,000.00 for the purpose of purchasing a High Pressure Pump to take place of the Float-a Pump. This money will be 50% reimbursed by the Division of Forest and Lands through Volunteer Fire Assistance Funds under Title IV Rural Development Act. *The Fire Warden and Selectmen recommend this appropriation.*

ART. 14: To see if the Town will vote to raise and appropriate the sum of \$187,290.00 for winter and summer maintenance, emergencies and planned repair of Town roads and bridges. *The Selectmen recommend this appropriation.*

ART. 15: To see if the Town will vote to raise and appropriate the sum of \$178,524.00 for Recycling and Transfer Station expenses for the ensuing year. *The Selectmen recommend this appropriation.*

ART. 16: To see if the Town will raise and appropriate the sum of \$1,750.00 to The Community Kitchen Inc. in Keene, NH for services provided to Stoddard residents. **(By Petition)** *The Selectmen recommend this appropriation.*

ART. 17: To see if the Town will vote to raise and appropriate \$800.00 for HCS - Home Healthcare, Hospice and Community Services to support the continuance of visiting nurse and home health services being provided to the residents of Stoddard. **(By Petition)** *The Selectmen recommend this appropriation.*

ART. 18: To see if the Town will vote to raise and appropriate the sum of \$16,070.00 for the operation and maintenance of the Davis Library. *The Library Trustees and Selectmen recommend this appropriation.*

ART. 19: To see if the Town will vote to raise and appropriate the sum of \$200.00 for the operation of the Stoddard Conservation Commission. *The Conservation Commission and Selectmen recommend this appropriation.*

ART. 20: To see if the Town will vote to raise and appropriate the sum of \$677.00 for the residents of Stoddard to participate in household hazardous waste collection days at the City of Keene Recycling Center. The collection days will be scheduled on Wednesdays & Saturdays: 7/7/07, 7/11/07, 7/21/07, 8/11/07, 8/15/07, 8/25/07, 9/8/07, 9/12/07, 9/22/07, 10/13/07, 10/17/07, 10/27/07, 3/22/08, 3/26/08, 3/29/08, 4/12/08, 4/16/08, 4/26/08, 5/10/08, 5/14/08, 5/24/08, 6/7/08, 6/11/08 & 6/21/08. .. *The Conservation Commission and Selectmen recommend this appropriation.*

ART. 21: To see if the Town will vote to raise and appropriate the sum of \$1,100.00 for the Lay Monitoring Program. *The Conservation Commission and Selectmen recommend this appropriation.*

ART. 22: To see if the Town will vote to raise and appropriate the sum of \$25,000.00 to obtain full architectural, structural, mechanical and electrical drawings for the proposed town office building. *The Selectmen, the Fire & Rescue Department and the Police Department recommend this appropriation.*

ART. 23: To see if the Town will vote to raise and appropriate the sum of \$30,000.00 to obtain full architectural, structural, mechanical and electrical drawings for the proposed fire station building. *The Fire & Rescue Department and the Selectmen recommend this appropriation.*

ART. 24: To see if the Town will vote to raise and appropriate the sum of \$190,000 (One Hundred and Ninety Thousand) for the purpose of purchasing the buildings and land on Lot 128-09, located at 1460 Route 123 North in Stoddard, N.N., next to the Stoddard Town Hall, for the purposes of providing town office space with appropriate parking. **(By Petition)** *The Selectmen do not recommend this appropriation.*

ART. 25: To see if the Town will vote to modify the Elderly Exemptions from property tax in the town of Stoddard based on assessed value, for qualified taxpayers, to be as follows: for a person 65 years of age up to 75 years, \$30,000; for a person 75 years of age up to 80 years, \$50,000; for a person 80 years of age or older, \$60,000. To qualify, the person must have been a New Hampshire resident for at least 3 consecutive years, own the real estate individually or jointly, or if the real estate is owned by such person's spouse, they must have been married for at least 5 consecutive years. In addition, the taxpayer must have a net income of not more than \$20,400, or, if married, a combined net income of less than \$30,400; and own net assets not in excess of \$60,000. (Under no circumstances shall the amounts of the exemption for any age category be less than \$5,000). *The Selectmen recommend this article.*

ART. 26: To see if the Town will vote to discontinue the Shedd Hill Bridge Expendable Trust Fund established under Article 27 in 2001 and Article 20 in 1999 and subsequently emptied in 2003 **and** the Rescue Truck Capital Reserve Fund established under Article 10 in 1992 and subsequently emptied under Article 6 in 1994. This is a procedural article to come into compliance with state requirements. *The Selectmen recommend this article.*

ART. 27: To see if the Town will go on record in support of effective actions by the President and Congress to address the issue of climate change which is increasingly harmful to the environment and economy of New Hampshire and to the future well being of the people of Stoddard. These actions include:

1. Establishment of a national program requiring reductions of U.S. greenhouse gas emissions while protecting the U.S. economy.
2. Creation of a major national research initiative to foster development of sustainable energy technologies thereby stimulating new jobs and investment.

In addition, the town of Stoddard encourages New Hampshire citizens to work for emission reductions within their communities, and we ask our Selectmen to consider the appointment of a voluntary energy committee to recommend local steps to save energy and reduce emissions. The record of the vote on this article shall be transmitted to the New Hampshire Congressional Delegation, to the President of the United States, and to declared candidates for those offices. **(By Petition)** *The Selectmen recommend this article.*

ART. 28: To transact any other business that may legally come before this meeting.

Given under our hands and seal this 11th day of April in the year of our Lord, two thousand and seven.

Board of Selectmen

Louis E. GrandPre', Chairman

John D. Halter

Bradley C. Pratt, Jr.

A True Attested Copy of the Warrant
Stoddard Selectmen

TOWN OF STODDARD BUDGET	Budget 2005-2006	Actual Exp. 2005-2006	Budget 2006-2007	2006-2007 Expenses as of 04/9/07	Proposed 2007-2008	2008 Budget % of 2007
General Government						
Executive	7,500	7,500	8,250	4,125	9,000	109.1%
Election, Registration & Vital Statistics	36,331	37,925	41,615	33,511	42,700	102.6%
Financial Administration	68,137	59,986	66,050	51,675	71,478	108.2%
Property Assessment	3,500	8,166	4,000	3,027	7,500	187.5%
Legal Fees	3,000	1,810	3,000	1,459	3,000	100.0%
FICA @ 7.65%	8,800	8,807	9,211	6,784	10,151	110.2%
Town Buildings	17,000	23,461	20,725	16,297	21,725	104.8%
Cemeteries	1,000	2,401	1,000	2,439	1,000	100.0%
Insurance	16,281	20,586	14,250	5,023	14,250	100.0%
Advertising	550	379	550	608	550	100.0%
Street Lighting	3,100	2,935	3,600	3,843	3,900	108.3%
Health Officer (Port-a-Potties)	2,100	2,660	2,100	1,523	2,750	131.0%
Pest/Animal Control	600	0	600	84	600	100.0%
Welfare	1,500	2,535	2,000	1,260	2,000	100.0%
Patriotic Purposes	150	10	150	135	350	233.3%
Recreation Commission	1,000	71	1,000	1,409	1,000	100.0%
Budgeted Town Charges	170,549	179,232	178,101	133,202	191,954	107.8%
Planning and ZBA						
Planning Board	3,500	5,654	4,500	2,431	4,500	100.0%
SW Region Planning Commission	1,057	1,057	1,075	1,075	1,091	101.5%
Zoning Board of Adjustment	1,200	2,221	2,000	469	2,000	100.0%
Public Safety						
Enhanced 911	1,000	980	1,000	700	1,000	100.0%
Police & Civil Defense	31,800	28,473	36,900	25,617	41,600	112.7%
Ambulance - Antrim	7,000	5,000	7,000	0	7,000	100.0%
Fire & Rescue	32,465	30,215	42,000	36,439	42,000	100.0%
Fire Warden	3,000	2,871	5,200	3,534	3,000	57.7%
Fall Flood (non-budget - FEMA)	0	4,191	0	0	0	N/A
Highways & Streets						
Town Roads: Maintenance & Repair	146,195	156,550	173,800	156,119	187,290	107.8%
Fall Flood (non-budget - FEMA)	0	42,152	0	0	0	N/A
Sanitation						
Solid Waste Disposal	88,344	84,864	94,816	82,964	178,524	188.3%
Health & Welfare						
Community Kitchen	1,750	1,750	1,750	0	1,750	100.0%
Home Health Care & Comm. Service	800	800	0	0	800	N/A
Monadnock Family Services	1,160	1,160	0	0	0	N/A
Culture & Recreation						
Library	8,250	8,218	6,675	5,665	16,070	240.7%
Conservation						
Conservation Commission	200	175	200	175	200	100.0%
Household Hazardous Waste Days	500	427	500	563	677	135.4%
Lay Monitoring	1,100	970	1,100	964	1,100	100.0%
Special Warrant Articles - Misc.						
Portsmouth Coalition	1,000	1,000	0	0	0	N/A
Revaluation-Update	5,000	1,370	8,000	10,980	0	0.0%
Police Cruiser lease	7,364	7,364	0	0	0	N/A
Dow Hill Cemetery Ext.	10,000	10,000	0	0	0	N/A
Fire Dept. - Jaws of Life	8,000	7,960	0	0	0	N/A
Fire Dept. - Breathing Apparatus	38,000	37,780	0	0	0	N/A
Fire Truck - Lease/Purchase			36,360	36,360	36,360	N/A
Fire Dept. - Protective Clothing			70,630	0	0	N/A
Town Office Feasibility Study (CRF)	45,000	13,924	0	0	0	N/A
Town Office D-way/Wetland Crossing			35,000	100	0	N/A
Robb Reservoir			50,000	0	0	N/A
Fire Station Structural Repairs			12,500.00	4,118	0	N/A
High Pressure Pump	0	0	0.00	0	4,000	N/A
Paramedic Intercept Services	0	0	0.00	0	5,000	N/A
House & Land - TM# 128-09	0	0	0.00	0	190,000	N/A
Architectural drawings/Town Office	0	0	0.00	0	25,000	N/A
Architectural drawings/Fire Station	0	0	0.00	0	30,000	N/A
Totals	614,234	636,358	769,107	501,475	970,916	126.2%

ESTIMATED REVENUES
FY 07/01/07 - 06/30/08

Source of Revenue	Estimated Revenues Prior Year 2005-2006	Actual Revenues Prior Year 2005-2006	Estimated Revenues Ensuing Year
TAXES			
Land Use Change Taxes	450	2,722	0
Timber Taxes	10,000	8,531	10,000
Int. & Penalties on Del. Taxes	10,000	12,505	10,000
LICENSES, PERMITS & FEES			
Business Licenses & Permits	1,200	1,750	1,200
Motor Vehicle Permit Fees	175,000	199,613	180,000
Building Permits	2,500	2,250	2,000
Other Licenses, Permits & Fees	15,000	6,036	6,000
FROM FEDERAL GOVERNMENT			
	0	58809	0
FROM STATE			
Shared Revenues	4,781	4,781	4,781
Meals & Rooms Tax Distributi	31,756	35,233	36,000
Highway Block Grant	30,000	31,349	31,000
State&Federal Forest Land	231	230	567
Other - Flood Related	0	13,849	0
CHARGES FOR SERVICES			
Income from Departments	14,000	8,073	10,000
MISCELLANEOUS REVENUES			
Sale of Municipal Property	90,800	90,836	35,000
Other	4,000	0	0
INTERFUND OPERATING TRANSFERS IN			
From Capital projects Funds	45,000	23,146	0
TOTAL ESTIMATED REVENUE & CREDITS			
	434,718	499,713	326,548

BUDGET SUMMARY

	PRIOR YEAR	ENSUING YEAR
Total Appropriations Recommended	600,524	780,916
Less Estimated Revenues & Credits	(434,718)	(326,548)
Estimated Amount of Taxes To Be Raised	165,806	454,368

SCHEDULE OF TOWN PROPERTY
As of June 30, 2006

Description:

TM# 105-09 - Marina Landing on Highland Lake	\$163,470
TM# 126-15 - Old Fire Station, Land & Building	73,610
TM# 126-22 - Fire Department Meadow	136,220
TM# 126-23 - Fire Station, Land & Building	177,530
Equipment	224,500
TM# 127-05 - Town Barn/Transfer Station	77,670
Equipment	17,000
TM# 127-53 - Rte 123 Boat Landing on Highland Lake	126,020
TM# 128-04 - Historical Society, Land & Building	110,900
Equipment	10,000
TM# 128-10 - Town Hall, Land & Building	218,010
Furniture & Equipment	22,000
TM# 129-04 - Gazebo, Land & Building	29,930
TM# 129-07 - Fire Pond Meadow	29,400
TM# 129-08 - Former Fire Pond Lot	23,600
TM# 129-09 - 1834 Lot	21,800
TM# 129-13 - Library, Land & Building	90,140
Furniture, Books & Equipment	8,000
TM# 130-06 - Police Station, Land & Building	92,170
Equipment	11,000
TM# 135-26 - Rte 123 Boat Landing on Island Pond	148,400
TM# 410-08 - Rte 123 Cahill Land Gift	50,560
TM# 415-22 - Center Pond Boat Landing	64,000
TM# 410-05 - J. Faulkner Elem. School, Land & Bldg.	799,220
Furniture & Equipment	<u>50,000</u>
	\$ 3,628,150

Land & Buildings Acquired through Tax Collectors Deeds:

TM# 102-099 to 102, HLS Lots S275-S278	31,440
TM# 117-08, E/S Scenic Drive	28,000
TM# 125-15, S/S Walker Road	69,250
TM# 119-03, N/S Scenic Drive	33,600
TM# 126-02, E/S Dead Brook Road	84,320
TM# 131-25.1, S/S Island Pond	211,400
TM# 134-07, W/S Route 123 North	31,360
TM# 418-40, E/S Chandler Meadow	2,390
TM# 403-03, W.S HL	<u>192,000</u>
	\$ <u>683,760</u>

Total Properties Owned by The Town	\$ 4,311,910
---	---------------------

**SUMMARY INVENTORY OF VALUATION / MS-1
2006**

Land

Current Use	\$ 1,213,070
Conservation Restriction Assessment	146,360
Residential	<u>169,845,830</u>

Total Taxable Land **\$171,205,260**

Buildings

Residential	\$100,151,020
Manufactured Housing	203,870
Commercial/Industrial	<u>2,137,850</u>

Total Taxable Buildings **\$102,492,740**

Utilities **1,726,691**

Valuation Before Exemptions **\$275,424,691**

Total Exemptions Allowed - 102,800

**Net Valuation On Which Tax Rate For Municipal,
County And Local Education Tax Is Computed:** **\$275,321,891**

Less Utilities - 1,726,691

**Net Valuation Without Utilities On Which Tax Rate
For State Education Tax is Computed:** **\$273,595,200**

War Service Credits:	64 X \$ 250 =	\$ 16,000
	1 X \$ 700 =	\$ 700

Exemptions for improvements to Assist Persons With Disabilities:	1 X \$ 7,800 =	\$ 7,800
---	-----------------------	-----------------

Elderly Exemptions:	2 X \$20,000 =	\$ 40,000
	1 X \$25,000 =	\$ 25,000
	1 X \$30,000 =	\$ 30,000

**FINANCIAL REPORT
JULY 1, 2005 TO JUNE 30,2006**

GENERAL FUND BALANCE SHEET

ASSETS

	<u>Beginning Year</u>	<u>End Year</u>
Cash and Equivalents	\$ 856,381	\$ 971,446
Taxes receivable	290,757	250,044
Tax liens receivable	49,114	25,713
Tax deeded property (subject to resale)	7,067	19,363
 Total Assets	 \$1,203,319	 \$ 1,266,566

LIABILITIES

Warrants & accts payable	\$ 7,690	\$ 2,467
Deferred revenue	1,044,519	1,069,840
 Total Liabilities	 \$1,052,209	 \$ 1,072,307

FUND EQUITY

Reserve for continuing Appropriations	\$ 0	\$ 3,780
Reserve for special purposes	7,067	19,363
Unreserved fund balance	144,043	171,116
 Total Fund Equity	 \$ 151,110	 \$ 194,259
 Total Liabilities and Fund Equity:	 \$1,203,319	 \$ 1,266,566

SELECTMEN'S STATEMENT OF RECEIPTS 7/1/05 - 6/30/06

GRANTS

HIGHWAY	31,349.20
REVENUE SHARING	4,781.00
ROOMS & MEALS	35,232.50
REME/NH Flood Grants	72,658.18

Total GRANTS

144,020.88

INTEREST INCOME

14,296.61

SELECTMEN'S INCOME

BANK ERROR	0.40
BUILDING PERMITS	2,250.00
COPIER FEES	864.49
FRANCHISE FEE	1,750.00
FOREST REIMBURSE	229.87
INSURANCE	550.00
MISCELLANEOUS	30.00
PISTOL PERMITS	70.00
PLANNING BOARD FEES	2,486.33
POLICE REPORTS	135.00
PROPERTY SALE	90,836.38
REIMBURSED EXPENSE	220.00
RECORDING FEE REIMB.	32.76
ROAD WAIVER	15.00
STALED CHECKS	153.19
TOWN HALL RENT	350.00
TRUST FUND RECEIPTS	23,146.00
ZONING BOARD FEES	120.00

Total SELECTMEN'S INCOME

123,239.42

TAX COLLECTOR

COLLECTOR'S FEES	656.00
LAND USE CHANGE TAX	2,722.00
OVERPAYS	2,521.41
PROPERTY TAXES	
COSTS	445.00
INTEREST	2869.62
TAX	2,120,396.20
TAX LIENS REDEEMED	
INTEREST	9,190.15
LIENS	41,214.29
YIELD TAX	
INTEREST	3,228.08
TAX	5,302.53

Total TAX COLLECTOR

2,188,545.28

TOWN CLERK

DOGS

DOG FINES	75.00	
DOG LICENSES	1,667.00	
DOG LIC. PENALTIES	36.00	
FEES - MISC. OTHER	364.60	
FILING FEES	17.00	
MUNICIPAL AGENCY FEES	3,567.50	
NOTARY	13.00	
VITAL STATISTICS	261.00	
WETLANDS PERMITS	60.00	
MOTOR VEHICLE	199,613.00	
Total TOWN CLERK		205,674.10

TOTAL INCOME **2,675,776.29**

FUNDS TRANSFERS

BANK OF AMERICA TO OCEAN	1,155,000.00	
OCEAN TO BANK OF AMERICA	450,000.00	
TOTAL RECEIPTS ALL SOURCES		4,280,776.29

SELECTMEN'S STATEMENT OF PAYMENTS 7/1/05 - 6/30/06

ADVERTISING		378.90
AMBULANCE		5,000.00
BUILDINGS		
FIRE STATION		
ELECTRIC	2,747.63	
HEAT	3,485.30	
MISC	<u>1,053.00</u>	
Total FIRE STATION		7,285.93
GAZEBO		
ELECTRIC	<u>112.73</u>	
Total GAZEBO		112.73
OLD FIRE STATION		
DOOR REPLACEMENT	1,980.00	
ELECTRIC	589.83	
HEAT	410.21	
MISC.	<u>64.00</u>	
Total OLD FIRE STATION		3,044.04
POLICE STATION		
ELECTRIC	<u>1,205.88</u>	
Total POLICE STATION		1,205.88
TOWN BARN		
ELECTRIC	1,122.53	
PORT-A-POTTY	1,100.00	
Total TOWN BARN		2,222.53
TOWN HALL		
ELECTRIC	820.98	
HEAT	4,518.89	
MAINTENANCE	886.16	
MAINTENANCE/PR	2,530.00	
MILEAGE	25.20	
SUPPLIES/MAINT	<u>808.54</u>	
Total TOWN HALL		<u>9,589.77</u>
TOTAL BUILDINGS		23,460.88
CEMETERIES		
CEMETERY PAYROLL	1,713.00	
EQUIPMENT USE	<u>688.00</u>	
TOTAL CEMETERIES		2,401.00
CONSERVATION COMMISSION		
HAZ. WASTE DAYS	427.22	
LAY MONITORING	970.00	
MISC. (DUES)	<u>175.00</u>	
TOTAL CONSERVATION COMMISSION		1,572.22
E-911		980.00
ELECTION & REGISTRATIONS		
ADVERTISING - Supervi	105.50	
ADVERTISING - Town C	111.15	
BALLOT CLERKS	425.00	

BALLOT COUNTERS	70.00
CONVENTION	780.00
DOG LICENSES	672.70
DOG TAGS & SUPPLIES	86.92
FEES	7,155.00
I-NET/ELEC.®S	227.40
MILEAGE - Supervisors	170.80
MILEAGE - Town Clerk	782.60
MISC.	730.25
MODERATOR	450.00
MTG/WRKSHOP/RECEP	120.00
OFFICE RENT	1,200.00
POSTAGE - Town Clerk	173.37
REFUND	40.00
SUPERVISORS	1,501.90
SUPERVISORS WORKS	480.00
SUPPLIES - Supervisors	1,329.22
SUPPLIES - Town Clerk	592.96
TELEPHONE	377.98
TOWN CLERK/DEP./PR	8,134.00
TOWN CLERK/PR	12,000.00
VITAL STATS	<u>208.00</u>

TOTAL ELECTION & REGISTRATIONS	37,924.75
EXECUTIVE	7,500.00
FALL FLOOD 2005	47,568.44
FEASIBILITY STUDY (ART#25)	13,924.00
FINANCIAL ADMINISTRATION	

AUDITORS	1,296.00
DUES/SUBSCRIPTIONS	969.40
FA/PAYROLL	19,662.63
FEES/LIENS	1,737.00
I-NET	227.40
MILEAGE	1,537.83
MISC.	50.00
POSTAGE	3,301.15
REGISTRY	403.61
STODDARD WEB SITE	127.45
SUPPLIES & EQUIP.	3,376.76
TAX COLL. D./PR	1,183.50
TAX COLL/PAYROLL	14,599.92
TAX MAP MAINT.	1,950.00
TELEPHONE	1,853.68
TOWN REPORTS	3,679.91
TREASURER /PAYROLI	4,000.00
WORKSHOPS/CERTS.	<u>30.00</u>

TOTAL FINANCIAL ADMINISTRATION	59,986.24
FIRE & RESCUE	

CONTINGENCY	1,223.06
DUES & SUBSCRIPTION	360

EQUIP. MAINTENANCE	5,873.35	
EXTINGUISHERS	249.50	
FD/PAYROLL	7,172.75	
FUEL	2,132.95	
MEDICAL	124.84	
MEDICAL SUPPLIES	792.52	
NEW EQUIPMENT	1,290.02	
OFFICE SUPPLIES	228.91	
PROTECTIVE EQUIP.	6,726.03	
TELEPHONE	915.75	
TRAINING	3,124.90	
Breathing App. - Art.#24	37,780.00	
Jaws of Life - Art. #23	7,960.00	
TOTAL FIRE & RESCUE		75,954.58
FIRE WARDEN		
BRUSH TRUCK	234.47	
SUPPLIES	2,637.00	
TOTAL FIRE WARDEN		2,871.47
HEALTH		
ANIMAL CONTROL	0.00	
COMMUNITY KITCHEN	1,750.00	
HOME HEALTHCARE	800.00	
MON. FAM. SVCS.	1,160.00	
PORT-A-POTTIES	2,660.00	
WELFARE	<u>2,535.00</u>	
TOTAL HEALTH		8,905.00
INSURANCE		20,586.22
LEGAL		
COALITION - ART.# 21	1,000.00	
LEGAL COUNSEL	<u>1,810.05</u>	
TOTAL LEGAL		2,810.05
LIBRARY		
BOOKS	511.79	
ELECTRIC	189.01	
FURNACE	1,160.00	
HEAT	2,484.40	
I-NET	227.40	
PAYROLL	2,563.75	
MISC.	569.34	
TELEPHONE	<u>512.46</u>	
TOTAL LIBRARY		8,218.15
PATRIOTIC PURPOSES		9.88
PLANNING BOARD		
ADVERTISING	194.97	
LEGAL	165.00	
MASTER PLAN 2005	1,865.00	
MILEAGE	131.25	
MISC.	904.77	
PAYROLL	1,701.00	

REFUND OF OVERPM	667.26	
TRAINING	<u>25.00</u>	
TOTAL PLANNING BOARD		5,654.25
SOUTHWEST REGIONAL PLANNING COMM.		1,057.00
ZONING BOARD		
LEGAL	1,689.50	
MILEAGE	26.25	
MISC.	187.22	
PAYROLL	<u>318.50</u>	
TOTAL ZONING BOARD		2,221.47
POLICE		
CRUISER	150.31	
CRUISER LEASE	7,363.77	
FUEL	935.22	
MILEAGE	2,475.55	
MISC.	257.32	
POLICE DEP./PR	12,762.25	
POLICE PAYROLL	6,199.57	
POLICE DETAILS	170.00	
SUPPLIES & EQUIP.	2,785.70	
TELEPHONE/I-NET	<u>2,737.01</u>	
TOTAL POLICE		35,836.70
PROPERTY ASSESSMENTS		8,166.00
RECREATION - BALLFIELD		70.95
REVALUATION		1,370.00
ROADS		
BARRETT POND RD	400.00	
BOAT LANDINGS	627.06	
BOWLDER ROAD	3,387.50	
BRIDGE (N. SHORE RI	48.42	
CENTER POND RD	2,299.18	
DELINEATOR POSTS	256.49	
DOE ROAD	541.69	
GRAVEL	242.82	
JUNIPER HILL RD	14,162.57	
KINGS HIGHWAY	39,943.13	
MT. STODDARD RD	457.10	
NORTH SHORE RD	6,598.20	
NYE RD	536.44	
OLD ANTRIM RD	1,380.69	
OLD FOREST RD	4,313.59	
RICHER RD	2,045.58	
SAND-SALT	2,882.51	
SHEDD HILL RD	320.00	
SIGNS	74.26	
SOUTH ST	5,274.80	
SUMMER MAINT.	16,700.00	
TARBOX RD	2,208.30	
TOWN BLDG/PROPER	600.00	

VALLEY RD	6,250.00	
WINTER MAINT.	<u>45,000.00</u>	
TOTAL ROADS		156,550.33
SANITATION		
DISPOSAL	78,383.79	
TELEPHONE	480.00	
TOWN OF Washington	<u>6,000.00</u>	
TOTAL SANITATION		84,863.79
STREET LIGHTS		2,934.67
UNEMPL/WKS COMP & FICA		8,806.92
REBATES & OVERPAYS		
INTEREST	725.36	
RBT OR OVERPAY	<u>10,723.38</u>	
TOTAL REBATES & OVERPAYS		11,448.74
LIENS & COSTS		831.00
OTHER GOVERNMENTS:		
CHESHIRE COUNTY	413,471.00	
GRANITE LAKE VILLAGE DISTRICT	1,155.00	
STODDARD SCHOOL	1,506,077.00	
TOTAL OTHER GOVERNMENTS		1,920,703.00
TOTAL EXPENSE		2,560,566.60
FUND TRANSFERS		<u>1,605,000.00</u>
TOTAL SELECTMEN'S ORDERS PAID		4,165,566.60

REPORT OF THE TOWN TREASURER FY 7/01/05 - 6/30/06

TOWN CLERK TO TREASURER

Motor Vehicle Permits & Titles	\$199,613.00	
Dog Related Receipts	\$1,778.00	
Fees		
Municipal Agent	\$3,567.50	
Bad Check Fee	\$25.00	
Other Fees	\$690.60	
Total Receipts from Town Clerk		\$205,674.10

TAX COLLECTOR TO TREASURER

Property Taxes & Interest	\$2,123,226.89	
Costs	\$570.80	
Overpays	\$2,402.61	
Tax Liens & Interest	\$50,404.44	
Yield Tax & Interest	\$8,530.61	
Land Use Change Tax	\$2,722.00	
Collector's Fees	\$649.00	
Pre-paid Tax	\$36.50	
Total Receipts from Tax Collector		\$2,188,542.85

DEPARTMENT RECEIPTS

Selectmen's Office		
Building Permits	\$2,250.00	
Copier Receipts	\$894.49	
E-911 Reimbursement	50.00	
Town Hall Rent	\$350.00	
Sale of Town Property	\$90,836.38	
Road Waiver	\$15.00	
Total Selectmen's Office Receipts		\$94,395.87

TRUSTEE OF TRUST FUNDS

Cemetery Maintenance	\$1,146.00	
Warrant Article #25	\$22,000.00	
Total Trustee of Trust Funds		\$23,146.00

PLANNING & ZONING BOARDS

Planning Board	\$2,486.33	
Zoning Board of Adjustment	\$120.00	
Total Planning & Zoning Boards		\$2,606.33

POLICE DEPARTMENT

Investigative Reports	\$305.00	
Pistol Permits	\$70.00	
Total Police Department		\$375.00

RECEIPTS FROM OTHER SOURCES

Bank Error	\$2.83	
Franchise Fee	\$1,750.00	
Insurance Refund	\$550.00	
Recording Fee Reimbursement	32.76	
Staled Check(s)	\$153.19	
Total Receipts From Other Sources		\$2,488.78

STATE/FEDERAL INCOME

Forest Lands	\$229.87	
Highway Block Grant	\$31,349.20	
Revenue Sharing/Rooms & Meals	\$40,013.50	
FEMA Grant - Fall Flood	\$58,809.11	

REPORT OF THE TOWN TREASURER FY 7/01/05 - 6/30/06

State Grant - Fall Flood	\$13,849.07	
Total State/Federal Income		\$144,250.75
INTEREST INCOME		
Bank of America	\$845.49	
Ocean National NOW	\$3.53	
Ocean National Repo	\$13,447.59	
Total Interest Income		\$14,296.61
TOTAL RECEIPTS ALL SOURCES		\$2,675,776.29

Appropriation/Expenditure Report FY 7/1/05-6/30/06

ACCT#		Warr. Art#	Appropriation	Expenditure	
4130-4139	Executive	2	\$7,500.00	\$7,500.00	
4140-4149	Elections, Reg. & Vital Statistics	2	\$36,331.00	\$37,924.75	
4150-4151	Financial Administration	2	\$68,137.00	\$60,817.24	
4152	Revaluation of Property	2 & 22	\$8,500.00	\$9,536.00	*
4153	Legal Expenses	2 & 21	\$4,000.00	\$2,810.05	
4155-4159	Personnel Administration	2	\$8,800.00	\$8,806.92	
4191-4193	Planning & Zoning	3 & 5	\$4,700.00	\$7,875.72	
4194	General Government Buildings	2	\$17,000.00	\$23,460.88	
4195	Cemeteries	2	\$1,000.00	\$2,401.00	
4196	Insurance	2	\$16,281.00	\$20,586.22	
4197	Advertising & Regional Association	2 & 4	\$1,607.00	\$1,435.90	
4210-4214	Police	7	\$31,800.00	\$28,472.93	
4215-4219	Ambulance	9	\$7,000.00	\$5,000.00	
4220-4229	Fire	10 & 11	\$35,465.00	\$33,091.01	
4299	Other Gen. Gov. (E-911 mapping)	6	\$1,000.00	\$980.00	
4312	Highways & Streets	12	\$146,195.00	\$156,550.33	
4316	Street Lighting	2	\$3,100.00	\$2,934.67	
4324	Solid Waste Disposal	13	\$88,344.00	\$84,863.79	
4414	Pest Control (Animal Control)	2	\$600.00	\$0.00	
4415-4419	Health Agencies & Hosp. & Other	2, 14, 15 & 16	\$5,810.00	\$6,370.00	
4445-4449	Welfare-Vendor Payments & Other	2	\$1,500.00	\$2,535.00	
4520-4529	Parks & Recreation	2	\$1,000.00	\$70.95	
4550-4559	Library	17	\$8,250.00	\$8,218.15	
4583	Patriotic Purposes	2	\$150.00	\$9.88	
4611-4612	Conservation	18, 19 & 20	\$1,800.00	\$1,572.22	
4902	Machinery, Vehicles & Equipment	8, 23 & 24	\$53,364.00	\$53,103.77	
4909	Improvements Other Than Buildings	25	\$45,000.00	\$13,924.00	*
	SUBTOTALS		\$604,234.00	\$580,851.38	
	Other Expenses (Non-Budget)				
	Cheshire County			\$413,471.00	
	Stoddard School District			\$1,506,077.00	
	Granite Lake Village District			\$1,155.00	
	Rebates & Overpays			\$11,452.74	
	Fall Flood Grants from FEMA & State		\$72,658.18	\$47,568.44	
* 6/26/06	Board of Selectmen voted to carry over \$3,780.00 of Art. 22 funds				
**6/29/06	Board of Selectmen voted to carry over \$8,076.00 of Art. 25 funds				

**TAX COLLECTOR'S REPORT
YEAR ENDING 6/30/2006**

	LEVIES OF		
	2006	2005	2004
Uncollected Taxes			
Beginning of Year:			
Property Taxes		288,342.50	168.00
Yield Taxes		0	2,414.45
Taxes Committed This Year:			
Property Taxes	1,069,840.00	1,039,566.77	0
Land Use Change	450.00	2,272.00	0
Yield Taxes	0	6,116.16	0
Overpayment:			
Property Taxes	399.50	2,067.72	0
Costs	0	445.00	0
Collector's Fee	284.00	362.00	0
Abatements	0	3,851.00	0
Interest-Late Tax	0	2,869.62	0
TOTAL DEBITS	<u>\$ 1,070,973.50</u>	<u>\$ 1,345,892.77</u>	<u>2,582.45</u>
Remitted to Treasurer			
Property Taxes	816,196.00	1,303,833.80	168.00
Land Use Change	450.00	2,272.00	0
Yield Taxes	0	6,116.16	2,414.45
Interest	0	2,869.62	0
Costs	0	445.00	0
Overpaid	363.00	2,067.72	0
Collector's Fees	284.00	362.00	0
Conversion to Lien	0	23,862.47	0
Pre-paid Tax	36.50	0	0
Abatements Made			
Property Taxes	2,443.00	3,851.00	0
Deeded	1,157.00	213.00	0
Uncollected Taxes End of Year:			
Property Taxes	205,044.00	0	0
Yield Taxes	0	2,414.45	0
TOTAL CREDITS	<u>\$ 1,070,973.50</u>	<u>\$ 1,345,892.77</u>	<u>\$2,582.45</u>

SUMMARY OF TAX LIEN ACCOUNTS

ON LEVIES OF

DEBITS	2005	2004	2003	PRIOR
Unredeemed Liens Balance				
At Beg. Of Fiscal Year:	24,075.47	29,911.54	20,117.41	3,925.63
Liens Executed During Fiscal Year:	0	0	0	0
Interest & Costs Collected			.	
After Lien Execution:	317.32	2,791.46	6,119.10	0
TOTAL DEBITS	<u>\$ 24,392.79</u>	<u>\$ 32,703.00</u>	<u>\$26,236.51</u>	<u>\$ 2,925.63</u>
CREDITS				
Redemptions:	6,211.16	17,318.54	17,649.04	0
Interest & Costs Collected				
After Lien Execution:	317.32	2,791.46	6,119.10	0
Abatements of Unredeemed				
Taxes	0	0	0	0
Liens Deeded to Municipality:	2,361.10	2,383.64	2,468.37	3,925.63
Unredeemed Liens Balance				
End of Year:	15,503.21	10,209.36	0	0
TOTAL CREDITS	<u>\$ 24,392.79</u>	<u>\$ 32,703.00</u>	<u>\$26,236.51</u>	<u>\$ 3,925.63</u>

REPORT OF TOWN CLERK 7/1/05 - 6/30/06									
MONTH	TOTAL REGISTR.	DOG FEE	DOG PENALTY	VITAL STATS	V.S. COPY	TITLES	MISC.	M.A. FEE	TOTAL
JULY	17,172.00	57.00	85.00	90.00	48.00	62.00	4.85	327.50	17,846.35
AUGUST	16,304.00	52.00	0.00	0.00	12.00	46.00	19.00	258.00	16,691.00
SEPTEMBER	16,287.00	26.00	0.00	45.00	12.00	66.00	0.00	306.50	16,742.50
OCTOBER	18,008.00	22.00	0.00	0.00	0.00	34.00	12.00	355.50	18,431.50
NOVEMBER	15,170.00	13.00	0.00	0.00	0.00	36.00	18.00	277.50	15,514.50
DECEMBER	14,847.00	6.50	0.00	45.00	12.00	40.00	25.00	210.00	15,185.50
JANUARY	12,721.00	0.00	0.00	45.00	12.00	18.00	31.25	267.50	13,094.75
FEBRUARY	19,009.00	54.00	0.00	0.00	0.00	36.00	36.50	275.00	19,410.50
MARCH	18,312.00	269.00	0.00	0.00	12.00	46.00	32.50	332.50	19,004.00
APRIL	18,675.00	437.50	0.00	0.00	0.00	32.00	39.50	270.00	19,454.00
MAY	16,604.00	470.50	0.00	0.00	12.00	48.00	54.00	355.00	17,543.50
JUNE	15,987.00	259.50	26.00	0.00	0.00	54.00	72.00	332.50	16,731.00
TOTALS	199,096.00	1,667.00	111.00	225.00	120.00	518.00	344.60	3,567.50	205,649.10

RESIDENT MARRIAGE REPORT
01/01/2006 - 12/31/2006

GROOM'S NAME	GROOM'S RESIDENCE	BRIDE'S NAME	BRIDE'S RESIDENCE	TOWN OF ISSUANCE	PLACE OF MARRIAGE	DATE OF MARRIAGE
RAND, DONALD H	STODDARD, NH	BOWLES, DEBRA J	STODDARD, NH	STODDARD	LOUDON	01/21/2006
GARDINER, ROBERT W	NEW BOSTON, NH	NEWHOUSE, ALICE M	STODDARD, NH	WEARE	WEARE	08/05/2006
HACKETT, TRAVIS J	STODDARD, NH	CILLO, CASSANDRA M	STODDARD, NH	STODDARD	STODDARD	08/13/2006
STUCKEY, CLIFF A	STODDARD, NH	YANASE, AKIRA	STODDARD, NH	STODDARD	STODDARD	08/26/2006
HAYNES, NATHANIEL P	MARLOW, NH	NICOL, MAUREEN A	STODDARD, NH	KEENE	DIXVILLE NOTCH	10/07/2006

RESIDENT BIRTH REPORT

01/01/2006 - 12/31/2006

CHILD'S NAME	DATE OF BIRTH	PLACE OF BIRTH	FATHER'S NAME	MOTHER'S NAME
PERRY, KRISTEN ELIZABETH	01/18/2006	KEENE, NH	PERRY, MICHAEL	PERRY, JACKIE
OSBORNE, JACK DONALD	02/04/2006	PETERBOROUGH, NH	OSBORNE, DUANE	OSBORNE, JENNIFER
COSTA, MEGAN ELIZABETH	02/26/2006	KEENE, NH	COSTA, AARON	COSTA, JENNIFER
BODNAR, ELIZABETH LYN	03/19/2006	KEENE, NH	BODNAR, SAMPSON	SCHINLER, JOANNA
RUEHR, JACKSON CARL	03/27/2006	PETERBOROUGH, NH	RUEHR, TIMOTHY	RUEHR, KAREN
MICHAUD, ALAINA RENEE	04/07/2006	PETERBOROUGH, NH	MICHAUD, JASON	MICHAUD, CASSIE
SWINGLE, ANA MARIA HUMBELINE	04/07/2006	KEENE, NH	SWINGLE, PAUL	SWINGLE, BRYAN
KILCHEWSKI, IVAN JOSEPH	05/02/2006	PETERBOROUGH, NH	KILCHEWSKI, EUGENE	KILCHEWSKI, TABITHA
PUTNAM, BRYCE SCOTT	09/02/2006	KEENE, NH	KEENE, NH	PUTNAM, CANDY
BOWNE, CHRISTOPHER LEE	09/06/2006	KEENE, NH	BOWNE, CHRISTOPHER	BOWNE, TARA

RESIDENT DEATH REPORT

01/01/2006 - 12/31/2006

DECEDENT'S NAME	DATE OF DEATH	PLACE OF DEATH	FATHER'S NAME	MOTHER'S MAIDEN NAME
DAHLING, BONNIE	02/11/2006	KEENE, NH	WYMAN, FRANK	MC NEIL, GRACE
CALLINAN, WILLIAM	03/19/2006	KEENE, NH	CALLINAN, JOHN	ALCHA, MARY
PHELPS, JANETTE	07/18/2006	LEBANON, NH	LACHAPELLE, VICTOR	TACK, ANNA
PRATT, DERRON	08/03/2006	STODDARD, NH	PRATT, BRADLEY	CIEPLIR, DENISE
CONKLIN, MARSHA	10/27/2006	LEBANON, NH	LENER, IRVING	UNKNOWN, RUTH
KENNEDY, JAMES	11/03/2006	MUNSONVILLE, NH	KENNEDY, JAMES	HYDE, MARGARET

DOGS 2006						
LAST NAME	FIRST NAME	NAME	SEX	FEE	PENALTY	TOTALS
AIRI	LYNNE	SIERRA	SF	\$6.50	1.00	
ALHOUSE	CARRIE	ASPEN	SF	\$6.50		
ATTESI	DAVID	HUNTER	MALE	\$9.00		
BAGGS	DONNA	GYPSY	SF	\$2.00		
BAXLEY	JAMIE	KEESHA	SF			
BAXLEY	SAMANTHA	CANDY	SF			
BERNIER	CARMEN	REBA	SF	\$2.00		
BEZIO	PHILIP	NIKITA	F	\$9.00		
BISSELL	LAURIS	CHLOE	SF	\$6.50		
BIXBY	WENDY	BONEZ	SF	\$2.00		2.00
BOLDUC	BELINDA	COCOA	NM	\$6.50		
BOLDUC	BELINDA	NUGGET	SF	\$6.50		
BOLDUC	BELINDA	BUDDY	NM	\$6.50		
BOOMER	NANCY	SOX	NM	\$6.50		
BOTTING/GOODBY	TRACY	ISIS	FS			
BOTTING/GOODBY	TRACY	ABBY ROSE	F	\$6.50		
BOWNE	SARA	STAR	F	\$9.00	3.00	
BOWNE	SARA	BEEFY	NM	\$6.50	3.00	
BOWNE	SARA	FOXY	SF			
BRAY	PATRICIA	SADIE	SF	\$6.50	28.00	
BRAY	PATRICIA	BAILEY	NM	\$6.50	28.00	
BRESSETT	GARY	MIYAGI	SF	\$6.50		
BRESSETT	JULIE	BEAR	NM	\$6.50		
BRESSETT	JULIE	SAVANNAH	SF			
BROOKS	BONNIE	PIPS	SF	\$6.50		
BROOKS	BONNIE	BABE	SF	\$6.50		
BROOKS	BONNIE	CHLOE	SF	\$6.50		
BUNKER	BETHANY	GIBSON	NM	\$6.50	1.00	
BUNKER	BETHANY	CHELSEA	SF	\$6.50	1.00	
BUNKER	GENE	SAMPSON	NM	\$6.50		
BURT	SANDRA	TARA	SF	\$2.00		
BUSH	ANGELA	MONTY	NM	\$6.50		
CAHILL	GEORGE	UPTON	NM	\$2.00		
CAMBIAR	MINDY	ALLIE	SF	\$6.50		
CAMPBELL	PATRICIA	LOKJ	NM	\$6.50		
CARLISLE	ALAN	BILL	MALE	\$9.00	1.00	
CARLISLE	ALAN	OZZY	NM	\$6.50	1.00	
CARLISLE	CAROL	CHAMOIS	SF	\$6.50		
CARROLL	DIANE	SADIE	SF	\$6.50		
CASTOR	JOSEPH	JACQUES	NM	\$6.50	28.00	
CASTOR	JOSEPH	LUCKY	NM	\$6.50		
CAHILL	GEORGE	UPTON	NM	\$2.00		
CERBONE	REBECCA	SNOWBALL	NM			
CERBONE	REBECCA	BUFFY	SF			
CERBONE	REBECCA	BUBBA	M			
CERBONE	REBECCA	JAVA	F			
CERBONE	MATTHEW	DYNA	F			
CHAMBERLAIN	CHRIS	LEIXI	M	\$9.00		
CHAMBERLAIN	MARILYN	PRINCESS	F	\$9.00	1.00	
CHAMPNEY	JIM	HONEY	SF	\$6.50		
CHAMPNEY	PAM	PAL	NM	\$20.00		
CHAMPNEY	PAM	WHITE THUNDER	M			
CHAMPNEY	PAM	NASHITA	SF			
CHAMPNEY	PAM	COCO	NM			
CHAMPNEY	PAM	OBIE	NM			
CHAMPNEY	RON	TUNDRA	FP	\$6.50		
COLE	CARRIE	RUBY	SF	\$6.50		
COLE	CARRIE	CHARLOTTE	FP			
CONGDON	JUNE	BUDDY	NM	\$6.50		
COPELAND	URSULA	PRINCESS	FP			
COSTIN	CLAIRE	SASHA	SF	\$2.00		
CRISMAN	TED	CHIEF	NM	\$6.50	2.00	
CROSBY	DOROTHY	TABITHA	SF	\$6.50		
CROSIER	PAULA	GIMLI	NM			
CURRAN	NANCY	BAILEY	SF	\$6.50	1.00	
CURRAN	NANCY	ROXI	SF	\$6.50	1.00	
CUSHNA	BRUCE	BUTTERCUP	SF	\$2.00		
DAVENPORT	LISA	PETEY	MP	\$6.50		
DAVIS	PAM	BUSTER	NM	\$6.50		
DEMASI	GAIL	FRACHESCA	F			

DEMASI	GAIL	DUKE OF NASH	M			
DEMASI	GAIL	BELLA	F	\$9.00		
DEMASI	GAIL	EMMA	F	\$9.00		
DEMASI	GAIL	GENTLE ANNIE	F	\$9.00		
DEMASI	GAIL	RORY	F			
DEMASI	JOSEPH	ELSA	M	\$9.00		
DERBY	TROY	HUNTER	M			
DICORCIA	ARLENE	MAGGIE	SF	\$6.50		
DILEGGE	WILLIAM	COSMO	NM	\$6.50		
DOTSON	EVELYN	BOO	SF	\$6.50		
DONOVAN	MELISSA	LIZZY	FS	\$6.50		NEW DOG
DOUGENECK	BARBARA	BUDDY	NM	\$6.50		
EATON	DANIEL	BENTLEY	M	\$9.00		
ELLIOTT	ANN	ROO	NM	\$6.50	\$1.00	
ELLIOTT	ANN	ZOE	SF	\$6.50	\$1.00	
ELLIOTT	MARY	TYLER	NM	\$6.50		
ELLIOTT	MARY	TOBY	NM	\$6.50		
ELLIOTT	JAMES	COFFEE	SF	\$6.50		
ELLIOTT	JAMES	BODHI	NM	\$6.50		
ELLIOTT	JAMES	EJ	F	\$9.00		
ELLIS	KATHY	ZEENA	FP	\$6.50		
EWELS	BARBARA	CINDI	SF	\$2.00		
FLEMING	MICHAEL	LUCY	SF	\$6.50		
FLEMING	CHRISTINE	SHIEK	NM	\$6.50		
FORCIER	LUCY	DARCI	SF	\$6.50		
FRANCIS	TIM	MIYAGI	NM	\$6.50		
FULTON	WAYNE	CINDER	SF	\$6.50	1.00	
GALLANT	PATRICIA	SAMMY	SF	\$6.50		
GALEY	FAIR	DEXTER	NM	\$6.50		
GOBBI	JUDITH	POOH	SF	\$6.50		
GOODLIFF	JOHN	JAKE	M	\$9.00		
GREEN	TERRY	SANDY	F	\$9.00	1.00	
HACKETT	TRAVIS	DAISY	FP			
HALL	KATHY	KASEY	SF	\$6.50		
HAMILTON	DONNA	SADIE	SF	\$6.50		
HAMILTON	SHAWN	MORGAN	SF	\$6.50		
HANSON	ELIZABETH	MORGAN	SF	\$6.50		
HANSON	ELIZABETH	REILLY	NM	\$6.50		
HANSON	ELIZABETH	MAX	MALE	\$6.50		
HARPER	MARK	ROCKY	NM	\$6.50	2.00	
HARRINGTON	WALTER	FLORA	SF	\$6.50		
HARRINGTON	WALTER	RALPHIE	NM	\$6.50		
HAYES	SUSAN	SHEBA	SF	\$6.50		
HEALY	AMANDA	TESSA	F	\$9.00		
HEALY	AMANDA	BAILEY	M	\$9.00		
HOLLAND	HEIDI	MADISON	SF	\$6.50		
HOLLAND	KELLY	MOLLY	SF	\$6.50		
HOLLAND	DONALD	RUSTY	NM	\$6.50		
HOLLAND	SANDRA	DAKOTA	NM	\$6.50		
HOLLAND	SANDRA	OLIVER	NM	\$6.50		
HOLLAND	DONALD	EMMA	SF	\$2.00		
HOMEYER	ELIZABETH	BELLA	FP	\$6.50		
HOMEYER	ELIZABETH	DOOLEY	MP	\$6.50		
HUBER	DEAN	RUSTY	NM	\$6.50	1.00	
HUGHES	JENNY	JAFF	M	\$9.00		
HUGHES	JENNY	MINN	FP			
HUMPREY	AMY	STASH	F	\$9.00		
HUMPREY	AMY	SCOUT	M	\$9.00	1.00	
HUMPREY	AMY	PIPER	F	\$9.00		
HUMPHREY	AMY	LILLO	F			
IRELAND	HELEN	NICKIE	NM	\$2.00		
IRELAND	NATHANIEL	KATIE	SF	\$2.00		
JENSEN	LYLE	MAX	NM	\$6.50	1.00	
JONES /HARRIS	GOEFF	CHESTER	NM	\$6.50		
KAYSER	MARCIA	ANDY	NM	\$6.50		
KAYSER	MARCIA	MOCHA	SF	\$6.50		
KAYSER	CHRIS	NOAH	M	\$9.00		
KEATING	TRACY	MOLLY	SF	\$6.50	28.00	
KELLY	JIM	SUGAR	NM	\$2.00		
KELLY	JEAN	SMUDGE	NM	\$2.00		
KELLY	JEAN	SANDY	NM	\$6.50		
KENNEDY	SHEILA	MADISON	SF			
KERCEWICH	JERRY	ECHO	SF	\$6.50		
KERCEWICH	JERRY	REILLY	NM	\$6.50	2.00	
KILCHEWSKI (MONTY)	TABITHA	SMOKEY	NM	\$6.50		
KING FAULKNER	ANNE	SASSY	SF	\$6.50		
KRAEMER-PRESTON	AMY	SAMANTHA	FP	\$9.00	1.00	

KRAVARIK	GEORGE	BABE	MP			
KRIDER	DEBBIE	WILLIE	NM	\$6.50		
LAKE	CYNTHIA	SASHA	SF	\$6.50	1.00	
LAKE	MELINDA	AUSTIN	NM	\$6.50		
LAKE	MELINDA	ROSCO	NM	\$6.50		
LAFLAMME	LINDA	ROCCO	NM	\$6.50		
LAMOTHE	PATRICIA	JAZZY	SF	\$6.50		
LANGLAIS	AL	MOCHA	FP	\$6.50		
LATAWIEC	SALLIE	MIN DACHSHUND	NM	\$6.50		
LATAWIEC	SALLIE	MIN DACHSHUND	NM	\$6.50		
LAVOIE	RYAN	LAB/HUSKY	SF	\$6.50		
LEHRMAN	LISA	SHELBY	SF	\$6.50	31.00	
LEVERING	CHET	ZEKE	NM	\$6.50		
LIBERATORE /PERRY	DANIEL	ELIZA	SF	\$6.50		
LIBERATORE /PERRY	DANIEL	SPARKY	NM	\$6.50		
LIGHTBODY	JOHN	IMUS	NM	\$6.50		
LITTLE	DELISA	SAMSON	M	\$6.50		
LYONS	DEBORAH	LILIANA	SF	\$6.50		
LYONS	DEBORAH	NINA	SF	\$6.50		
MANNING	SUSAN	WIGGLES	NM	\$6.50		
MANNING	SUSAN	TINKERBELL	F	\$9.00		
MARQUIS	PAULINE	SCHLOH	NM	\$6.50		
MARSHALL	DONNA	COPPER	NM	\$6.50		
MASON	ELLEN	MUGSY	NM	\$6.50		
MASON	GLEN	SEVEN	SF	\$6.50		
MATSON	NANCY	MECKO	NM	\$6.50		NEW DOG
MCCLURE	JAMES	GRIMACE	NM	\$6.50		
MCCANN	MAUREEN	SCOOTER	NM	\$6.50		
MCCORD	SHIRLEY	SABBATH	SF	\$6.50		
MC HALE	RANDAL	ZIGGY	NM	\$6.50		
MC HALE	RANDAL	ANNIE	SF	\$6.50		
MEYER	MAUREEN	ABBEY	SF	\$6.50	1.00	
MICHAUD	CASSIE	SAMPSON	NM			
MICHAUD	DEBORAH	MURPHY	NM	\$6.50		
MILLER	BRUCE	DUKE	M	\$9.00		
MILLER	BRUCE	KITA	SF	\$6.50		
MINER	THOMAS	ANNA	SF	\$6.50		
MONTY	KIM	REESES	SF	\$6.50		
MONTY	KIM	SPENCER	MP	\$6.50		
MOONEY	WARREN	SABRINA	F	\$9.00		
MOONEY	JOHN	BLUE	M	\$9.00		
MOONEY	JOHN	BB	FP	\$6.50		
MOYNIHAN	MELANIE	JACKSON	NM	\$6.50		
MOYNIHAN	MELANIE	TIA	SF	\$6.50		
MURDOCK	BEVERLY	WILLY	N/MS	\$2.00		
MURRAY	BEV ERLY	BRIOCHE	SF	\$6.50	1.00	
NEWELL	KRISTEN	TIKE	SF	\$6.50		
NICOL	LINDA	SAM	MP	\$6.50		
NICOL	LINDA	EMMA	SF	\$6.50		
OLDERSHAW	MICHAEL	MARIAH	SF	\$6.50		
OLDERSHAW	MICHAEL	ABBY	SF	\$6.50		
OLDERSHAW	MICHAEL	CINDER	NM			
OLSON	KERYL	HENRY	NM	\$6.50	1.00	
OSBOURNE	DUANE	HANK	M	\$9.00		
OSTROWSKI	VITA	COCO	NM	\$6.50		
PARADIS	SUSAN	ZIGGY	M	\$6.50		
PARADIS	SUSAN	TYI	F	\$6.50		
PARROTT	CINDY	THUNDER	M	\$6.50	2.00	
PARROTT	CINDY	DUTCHESS	F	\$9.00	1.00	
PARROTT	CINDY	PEPPER	SP	\$6.50		
PARROTT	CINDY	LUCKY	NM	\$6.50		
PEATE	LESLIE	ROSCOE	SF	\$6.50		
PEATE	LESLIE	KALAH	SF	\$6.50		
PELLEGRINO	DENNIS	MOOSE	M	\$9.00		
PERRY	MICHAEL	SMOKEY	NM	\$6.50		
PHELPS	NORA	LUTHER	M	\$9.00	2.00	
PHILBRICK	BARBARA	COOPER	NM	\$6.50		
PLANTE	MYRLE	TODDY	NM	\$2.00		
POLLOCK	KATE	SHADOW	NM	\$6.50		
POLLOCK	JESSE	RUBY	SF	\$6.50	2.00	
POLLOCK	JESSE	SIENNA	F	\$9.00	1.00	
POWER	HARRY	BEAR	NM	\$6.50		
RAMIREZ	CAROL	BUTTON	NM	\$2.00		
REILLY	STEVEN	SHILOH	SF	\$6.50		
REISENBERG	JOHN	MINSTRAL	NM			
RIPLEY	SALLY	PIXIE	SF	\$6.50		
ROKOSZOK	MYRON	CRICKET	SF	\$6.50		

ROKOSZOK	MYRON	FERGUS	NM	\$6.50		
ROKES	DIANA	BEAGLE	SF	\$6.50		
ROPIECKI	BARBARA	PIPPEN	NM	\$6.50		
ROY	BETHANY	LEVI	NM	\$6.50	28.00	
ROY	BETHANY	BRIDGETTE	SF	\$6.50	28.00	
RUP	ROBERTA	DKIKI	M	\$9.00		
SALESKI	GALE	NICKI	NM	\$6.50		
SALESKI	GALE	VINNIE	NM	\$6.50		
SANDERS	JEAN	PHOENIX ROSE	FEMALE	\$9.00		
SARCIONE	BONNIE	ANGIE	SF	\$6.50	1.00	
SARCIONE	BONNIE	LONNIE	NM	\$6.50		
SARCIONE	BONNIE	UNO	NM	\$6.50		
SARCIONE	SHANNON	ABIGAIL	SF	\$6.50	2.00	
SARCIONE	SHANNON	ROMEO	M	\$9.00	2.00	
SCADDING	PATRICIA	ROSE	SF			
SCADDING	ROBERT	JASPER	NM			
SCADDING	PATRICIA	BLUE	NM			
SCADDING	PATRICIA	LOUISE	SF			
SCADDING	SARAH	BEN	NM			
SCRIBNER	GERALD	HANSEN	NM	\$6.50		
SEARS	CHRISTINE	LILLY	SF	\$6.50		
SEARS	CHRISTINE	JOSIE	SF	\$6.50		
SEARS	CHRISTINE	THELMA	SF	\$6.50		
SECCO	CHRISTOPHER	GYPSY	SF			
SHARKEY	EVE	VINNIE VAN GO	NM	\$2.00		
SHEA	SUSAN	ANNABELL	SF	\$6.50		
SHEA	SUSAN	SCOUT	NM	\$6.50		
SHEA	SUSAN	BLAZE	NM	\$6.50		
SHERMAN	SANDRA	ECHO	SF	\$6.50		
SLEPIAN	JEAN	PLUMKETT	MN	\$20.00		
SLEPIAN	JEAN	ROSIE	SF			
SLEPIAN	JEAN	SAMMY	NM			
SLEPIAN	JEAN	OLIVER	M			
SLEPIAN	JEAN	HONEY	SF			
SLEPIAN	JEAN	MARCY	SF			
SMURF COUNTRY FARM		REBECCA(BECKY)	SF	\$20.00		
SMURF COUNTRY FARM		REMINGTON	M			
SMURF COUNTRY FARM		BUCKSHOT	M			
SMURF COUNTRY FARM		BULLETT	SF			
SMURF/PUTNUM	CANDY	SHANIA	F			
SMURF COUNTRY FARM		CHLOE	F			
SNOW	BRANDON	CHEYANNE	SF	\$6.50	28.00	
SNOW	BRANDON	PAPI	M	\$9.00		
SPRAGUE	PETER	MOOSE	M	\$9.00		
SPRAGUE	PETER	JD	NM			
SPRAGUE	PETER	BUSTER	M	\$9.00		
SPRAGUE	PETER	BUDDY	MP			
SPRENKLE	MARY	DIXIE	SF	\$6.50		
SPRENKLE	MARY	COOPER	MN	\$6.50		
STEBBINS	TIMOTHY	TREY	NM	\$6.50	28.00	
STEEVES	PATRICIA	NEEKO	NM	\$6.50		
STUCKEY	LINDA	SPUD	SF	\$6.50		
SUPPLE	SHAWN	MILES	MP	\$6.50	1.00	
SWINGLE	BRYAN	SAMSON	NM	\$6.50		
SYMONDS	KENNETH	CASEY	NM	\$6.50		
TATRO	DIANE	SALLY	FEMALE			
TATRO	DIANE	DIESEL	MP	\$9.00	28.00	
TATRO	DIANE	MOLLY	SF	\$6.50	28.00	
THIELEN	KAREN	CONNOR	NM	\$6.50		
THIELEN	KAREN	TY	M	\$9.00		
TUCKER	STEPHEN	KILEY	NM	\$6.50		
TUCKER	STEPHEN	JEWEL	SF	\$6.50		
THOMPSON	DEBORAH	CASEY	NM	\$6.50	1.00	
VAILLANCOURT	JOANNE	OTIS	NM	\$6.50		
VANSCHAIJK	KATHLEEN	JEEVES	NM	\$6.50	1.00	
VANWICKLER	RICHARD	COCHON	NM	\$6.50		
VANWICKLER	RICHARD	IZZY	SF	\$6.50		
WADSWORTH	MARTHA	JOSIE	FP	\$6.50		
WATSON	JON	NAKIYA	SF	\$6.50		
WATSON	JON	OBIE	M	\$9.00		
WEAVER	RICHARD	HOLLY	SF	\$6.50		
WEAVER	RICHARD	SAMBO	NM	\$6.50		
WEAVER	RICHARD	SCRIBBLES	NM	\$6.50		
WEAVER	PATRICIA	SADIE	SF	\$6.50		
WEAVER	WALLY	GUS	NM	\$6.50		
WEAVER	DAVID	LUCKY	SF	\$6.50		
WESTBROOK	THERESA	GEORGIA	SF	\$6.50		

WESTBROOK	THERESA	CHLOE	SF	\$6.50		
WHITCOMB	KATHLEEN	LEXI	SF	\$6.50		
WHITCOMB	KATHLEEN	ROSE	FP	\$6.51		NEW DOG
WHITE	JENNA	MIKALA	SF			
WHITNEY	DEANNA	HUNTER	SF	\$6.50		
WHITNEY	DEANNA	JASMINE	SF	\$6.50		
WILDER	CANDACE	CODY	NM	\$6.50	28.00	
WILDER	CANDACE	TYSON	NM	\$6.50	28.00	
WILDER	CANDACE	TILLIE	FP	\$6.50		
WILLIAMS	DALE	NORMA	SF	\$6.50		
WILLIAMS	DALE	SIDVICIOUS	NM	\$6.50		
WILLIAMS	DALE	GLADYS	SF	\$6.50		
WILLIAMS	DALE	KANE	NM	\$6.50		
WILLIAMS	NINA	ZOE	SF	\$6.50		
WOODS	KAREN	BRITTANY	SF	\$6.50		
YOUNG	KENNETH	BRANDY	SF	\$6.50	28.00	

REPORT OF THE TRUST FUNDS OF THE TOWN OF STODDARD
FOR YEAR ENDING 30 JUNE 2005

DATE CREATED	NAME OF TRUST FUND	PURPOSE	HOW INVESTED	P R I N C I P A L				I N C O M E				B A L A N C E		P & I GRAND TOTAL
				YEAR	FUNDS	W/DR	BAL END YEAR	%	AMOUNT	EXPENDED	DUR. YR.	YEAR	TOTAL	
1896	Ephraim Stevens	Cem. Perpetual Care	CTF#1	447.65	0.00	0.00	447.65	901.39	3.4	42.79	0.00	944.18	1,391.83	
1896	Ephraim Stevens	Cem. Perpetual Care	CTF#1	431.94	0.00	0.00	431.94	875.12	3.3	41.29	0.00	916.40	1,348.34	
1916	James Fisher	Cem. Perpetual Care	CTF#1	176.06	0.00	0.00	176.06	355.19	1.3	16.83	0.00	372.02	548.08	
1917	Henny Griffiths	Cem. Perpetual Care	CTF#1	4,638.20	0.00	0.00	4,638.20	9,365.20	35.3	443.33	0.00	9,808.53	14,446.65	
1927	Asa Davis	Cem. Perpetual Care	CTF#1	178.26	0.00	0.00	178.26	366.90	1.4	17.04	0.00	383.94	562.20	
1927	A & N Glisun	Cem. Perpetual Care	CTF#1	173.52	0.00	0.00	173.52	343.76	1.3	16.59	0.00	360.34	533.86	
1932	D. Taylor, Jr.	Cem. Perpetual Care	CTF#1	83.47	0.00	0.00	83.47	165.38	0.6	7.98	0.00	173.36	256.83	
1935	Ellen Morse	Cem. Perpetual Care	CTF#1	169.15	0.00	0.00	169.15	342.49	1.3	16.17	0.00	358.66	527.81	
1936	Serena Upton	Cem. Perpetual Care	CTF#1	157.84	0.00	0.00	157.84	317.46	1.2	15.09	0.00	332.55	490.38	
1936	Willie Shedd	Cem. Perpetual Care	CTF#1	506.12	0.00	0.00	506.12	1,016.07	3.8	48.38	0.00	1,064.45	1,570.57	
1936	Willie Shedd	Cem. Perpetual Care	CTF#1	340.29	0.00	0.00	340.29	685.56	2.6	32.53	0.00	718.08	1,058.37	
1942	Arthur Cutter	Cem. Perpetual Care	CTF#1	166.99	0.00	0.00	166.99	341.87	1.3	15.96	0.00	357.83	524.82	
1944	Fred Nelson	Cem. Perpetual Care	CTF#1	1,605.67	0.00	0.00	1,605.67	3,236.82	12.2	153.47	0.00	3,390.29	4,995.96	
1944	Miranda Robb	Cem. Perpetual Care	CTF#1	174.96	0.00	0.00	174.96	354.90	1.3	16.72	0.00	371.62	546.58	
1949	Cutter Cemetery	Cem. Perpetual Care	CTF#1	984.63	0.00	0.00	984.63	1,991.69	7.5	94.11	0.00	2,085.81	3,070.44	
1950	William Blanchard	Cem. Perpetual Care	CTF#1	570.44	0.00	0.00	570.44	1,143.48	4.3	54.52	0.00	1,198.00	1,768.44	
1950	Ruth Cutter	Cem. Perpetual Care	CTF#1	875.84	0.00	0.00	875.84	1,775.43	6.7	83.72	0.00	1,859.15	2,734.99	
1956	Jennie Tuttle	Cem. Perpetual Care	CTF#1	316.75	0.00	0.00	316.75	635.24	2.4	30.28	0.00	665.52	982.27	
1966	John Dufry	Cem. Perpetual Care	CTF#1	53.55	0.00	0.00	53.55	102.55	0.4	5.12	0.00	107.67	161.22	
1993	Watson-Harlow	Cem. Perpetual Care	CTF#1	1,101.26	0.00	0.00	1,101.26	1,244.48	8.4	105.26	0.00	1,349.74	2,451.00	
			Total	13,152.59	0.00	0.00	13,152.59	25,560.91	100.0	1,257.16	0.00	26,818.07	39,970.66	
1961	Minnie M. Albee	Cem. Perpetual Care	CTF#2	1,000.00	0.00	0.00	1,000.00	6,231.47	39.2	207.76	0.00	6,439.23	7,439.23	
1964	Charles S. Perce	Cem. Perpetual Care	CTF#2	500.00	0.00	0.00	500.00	2,909.04	19.6	103.88	0.00	3,012.92	3,512.92	
1973	Lane Lot	Cem. Perpetual Care	CTF#2	150.00	0.00	0.00	150.00	692.66	5.9	31.27	0.00	723.93	873.93	
1974	Nellie Stewart	Cem. Perpetual Care	CTF#2	200.00	0.00	0.00	200.00	944.66	7.9	41.87	0.00	986.53	1,186.53	
1988	Gus Friend Lot	Cem. Perpetual Care	CTF#2	500.00	0.00	0.00	500.00	1,666.62	19.6	103.88	0.00	1,770.50	2,270.50	
1992	Col. W. Wilson	Cem. Perpetual Care	CTF#2	100.00	0.00	0.00	100.00	273.12	3.9	20.67	0.00	293.79	393.79	
1992	Jeffs Lot	Cem. Perpetual Care	CTF#2	100.00	0.00	0.00	100.00	273.12	3.9	20.67	0.00	293.79	393.79	
			Total	2,550.00	0.00	0.00	2,550.00	12,990.89	100.0	530.00	0.00	13,520.69	16,070.69	
			Common Trusts 1 & 2	15,702.59	0.00	0.00	15,702.59	38,551.60		1,787.16	0.00	40,338.76	56,041.35	
			CTF = COMMON TRUST FUND											

REPORT OF THE TRUST FUNDS OF THE TOWN OF STODDARD FOR YEAR ENDING 30 JUNE 2006												
DATE CREATED	NAME OF TRUST FUND	PURPOSE	HOW INVESTED	BAL BEGIN YEAR	NEW FUNDS	W/DR	BAL END YEAR	N C O M E			BAL END YEAR	P & I GRAND TOTAL
								AMOUNT	DUR. YR.	EXPENDED		
1984	Town Cemetery	Care	Now Acct	0.00	0.00	0.00	5,193.47	1,548.32	4,019.10	2,722.69	2,722.69	2,722.69
1990	Town Cemetery	Care	CD	5,000.00	0.00	0.00	5,000.00	336.66	0.00	5,703.66	10,703.66	
1996	Town Parks W	Care	CD(Notes 1)	10,000.00	0.00	5,000.00	3,859.20	25,375.00	0.00	4,112.95	9,112.95	
1992	Education Fund	Education	Now Acct	0.00	0.00	0.00	2,072.88	2,019.84	1,790.00	2,302.72	2,302.72	
1995	Educ. Fund ED	Education	CD	5,000.00	0.00	0.00	5,000.00	188.43	0.00	1,169.54	6,169.54	
***** CAPITAL RESERVE FUNDS *****												
12/1997	Land, Bldgs. Z	Improvement	CD	35,175.94	0.00	24,304.07	10,871.87	673.84	0.00	12,141.37	23,013.24	
10/2003	School District	Improvement	CD	6,000.00	0.00	0.00	6,000.00	153.74	0.00	304.76	6,304.76	
11/2002	School District	Improvement	CD	6,000.00	0.00	0.00	6,000.00	153.52	0.00	368.21	6,368.21	
9/2004	School District	Improvement	CD	0.00	10,000.00	0.00	10,000.00	227.30	0.00	339.36	10,339.36	
TOTAL FUNDS IN TRUST												

STATUS OF TRUST FUNDS, STODDARD, NH
JUNE 30, 2006

Checking Accounts:

Town Cemetery Trust Fund
Education Fund

\$2,722.69
\$2,302.72

Certificates of Deposits:

Operating Funds:

Town Cemetery Fund J
Cemetery Common Trust #1
Cemetery Common Trust #2
Park Maintenance W
Education

Maturity
8/21/2006
4/5/2007
10/19/2006
12/11/2006
10/19/2006

APY
3.25%
5.25%
3.50%
4.41%
3.50%

Duration
15m
9m
15m
7m
15m

\$10,703.66
\$39,970.66
\$16,070.69
\$9,112.95
\$6,169.54

Capital Reserve Funds:

Stoddard School District
Land, Bldgs, Improvements Z
Stoddard School District
Stoddard School District

\$6,304.76
\$23,013.24
\$6,368.21
\$10,339.36
\$133,078.48

TOTAL FUNDS IN TRUST

STODDARD POLICE DEPARTMENT REPORT

The Stoddard Police Department had another busy year. The department handled 188 calls for service. Accidents, domestics, and criminal mischief continue to take up a large percentage of our time. Criminal cases and speed trials are growing, resulting in many hours spent in district court.

In August we added Kenneth Dooley to the department. Ken came to us with a degree in criminal justice. Ken has completed all certifications and training. Ken was hired primarily for speed control, which continues to remain an issue. Ken has since taken on a career as a corrections officer with the Cheshire County House of Corrections. Due to his new work and training schedule, he has not been able to devote much of his time to the department. We hope this will change in the future.

In December, Officer Bill Congdon announced his intent to return to full time retirement. Bill has served the town for three years bringing with him his experience and training from the State of New Hampshire Marine Patrol. We wish to thank Bill and his family for his devoted commitment to the Police Department and residents of Stoddard.

Unfortunately, we mourn the passing of Lieutenant Roger Turcotte. Roger was a profound individual who brought to the Stoddard Police Department a sense of commitment and professionalism. This will be difficult to replace. A special thank-you goes out to Roger and his family for his 9 years of devoted service. Roger will be greatly missed throughout the town and will always be in our hearts.

Again, this year's request is that each home owner identifies their house with the number they were issued. Having a house identification number is very important in providing a quick response, in case of an emergency. If you have an emergency call 911.
Police Dispatch 355-2000 Police Department 446-3597

Respectfully Submitted
David Vaillancourt
Constable/Chief of Police

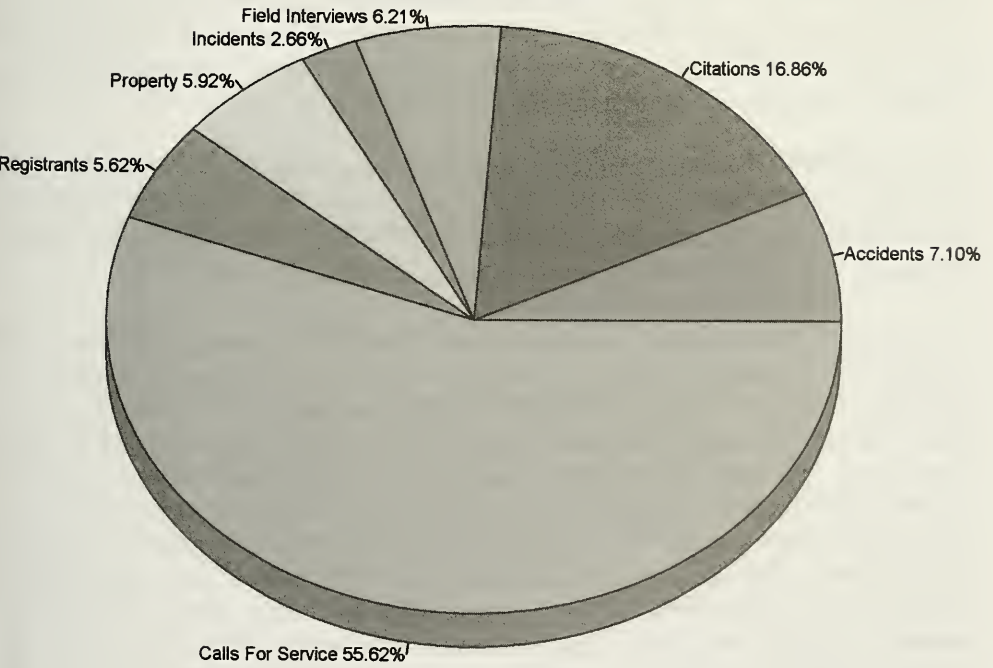
POLICE DEPARTMENT STATISTICS

Call Type	Totals
Disabled Motorist	4
Abandoned Vehicle	3
MV Record Check	1
Motor Vehicle Accident	32
Accident, Hit & Run	2
Fatal Motor Vehicle Accident	1
Ambulance & Rescue Calls	6
Fire Truck needed	4
Suspicious Vehicle	2
Suspicious Person	1
Stolen Vehicle	1
Burglary	1
Alarm Sounding	7
Natural Death	1
Suicide Threat	1
Untimely Death	1
Domestic	8
Shots Fired	1
Assault / Battery	1
Disturbance	3
911 Hangup	11
Arrest	2
Assist Outside Agency	5
Bad Check	3
Capias to serve	1
Check Welfare	2
Civil Issue	2
Credit Card Fraud	1
Criminal Threatening	1
Criminal Trespass	1
Criminal Mischief	11
Child Custody Issue	1
Vehicle drive off (Gas Pumps)	2
Found Property	2
Harassing Phone Calls	2
Illegal Dumping	2
Juvenile	2
Animal Complaint	16
Keep the Peace	2
Lost Property	1
Loud Party Complaint	1
Misc. calls	7
Noise Complaint	2
OHRV Complaint	1

POLICE DEPARTMENT STATISTICS CONTINUED

<u>Call Type</u>	<u>Type</u>
Parking Violation	2
Property Check	2
Theft of Property	12
Road Obstruction	3
Recovered Property	2
Sex Offender Registration	1
Theft of Services	1
VIN Verification	1
Wires Down	2
Grand Total for all calls	188

Crimestar Records Management System
Database Statistics
From: 03/01/2006 To: 03/30/2007



STODDARD FIRE & RESCUE REPORT

The call volume for January to December 2006 was 151. We had 76 fire calls and 75 rescue calls, compared to the year of 2005 in which we responded to 139 calls. Again, we have seen another year with an increase in our call volume.

In 2006 we had 4 structure fires. It should be noted that on one of these fires, with the quick thinking of Police Chief David Vaillancourt, Forest Fire Warden Joe Sarcione, Fire Captain Randy Weaver and Paramedic Matt Cerbone they were able to contain the fire to the shed and prevent a 250 gallon propane tank from exploding until additional assistance arrived on the scene to extinguish the fire. The fire equipment couldn't draft water from the lake because of the remote location.

Throughout the year we had great response from our department members to each of these calls.

On October 11, 2006, the New Hampshire Fire Service & Emergency Medical Services Committee of Merit awarded the Stoddard Fire & Rescue department the Meritorious Service Award along with several other towns including Alstead, Gilsum, Walpole, Hinsdale, Winchester, Keene and the South Western New Hampshire District Fire Mutual Aid for our involvement in the October 2005 floods. The Meritorious Service Medal is awarded to individuals or agencies whose actions the Committee feels have had an impact on the Fire Service or Emergency Medical Service in the State of New Hampshire.

In February 2007 the Department of Homeland Security awarded the Stoddard Fire & Rescue \$49,516.00 for 17 sets of firefighter gear, 7 sets of EMS gear and 21 sets of forestry gear. The towns portion of the grant is \$2,606.00. We would like to thank George Preston for his valuable contributions in obtaining this grant.

The Stoddard Fire & Rescue was awarded one Automated External Defibrillator Unit (AED) from NH Division of Fire Standards and Training & Emergency Medical Services. This AED is valued at \$1,200.00 which was funded 10% by the State of NH. This unit is located at the Mill Village Store in a box by the pay phone on their front porch. We would like to thank Bruce Miller who built the box the AED is in and the Mill Village Store for allowing us to place the AED at their facility. This AED unit is listed with the E-011 system which means if someone calls E-911 and the situation requires the use of the AED unit, the E-911 operator can tell the caller where the AED unit is located. If someone uses the AED unit, please call the fire station at 446-3919 and leave a message with your name and call back number and a member or the fire or rescue will call back to get information on who used the AED. This is a requirement of the grant as the information is for data collection for the NH EMS.

In the area of training, Steve Rockwell, Jason Cunningham, Eric Manning and Wayne Hall received their certification in Self-Contained Breathing after they

completed a 24 hour class at Meadowood County Fire School. Randy Weaver spent hours working with these members to prepare them for this testing.

Also, the department was given a house to burn in March 2006. On a couple of weekends we trained on search & rescue techniques. Then on March 26th we conducted a live burn with other mutual aid towns that included Antrim, Sullivan, Harrisville, and Hillsboro. During the live burn several crews were given experience in extinguishing room fires. This was a valuable training session for all involved and we thank the homeowners for their contribution.

Also, the department would like to welcome back Brian Michaud, Shannon Sarcione and Joe Sarcione. These three individuals are certified as State of NH Firefighter 1. We also welcome new member Becky Foote.

We said goodbye to John & Candy Wilder who have recently moved out of town. They both give 9 years of service to the town of Stoddard. Their service and experience will certainly be missed and we wish them well.

The department has short and long sleeve t-shirts for sale. People can purchase them on Sunday morning 9:30 to 10:30 AM. The cost is \$12.00 for short sleeve & \$15.00 for long sleeve shirts.

Sincerely submitted

Patricia J. Lamothe, Fire Chief
Randy Weaver, Fire Captain
Donald Holland, Jr., Fire Lieutenant

Wally Weaver, Deputy Chief
Matt Cerbone, Rescue Captain
Jesse3 Pollock, Rescue Lieutenant

STODDARD CEMETERY COMMISSION Stoddard, New Hampshire

2006 was a very busy season for your Cemetery Commission. The new Dow Hill Cemetery sign was installed. We hope you find it as attractive as we do. An exciting new addition to Dow Hill was the planting of "Memory Trees" to honor or commemorate loved ones in dedicating the planting of a Flowering Crab Apple Tree.

On June 27, 2006 we planted 16 Prairiefire Crabs or Centurian Crab trees along the roadway that leads down the hill. At the entry, by the new sign, we planted a Weeping Japanese Cherry (the same beautiful species as the large one next to Ye Olde Goody Shop at the Colony Mill). We hope you had the chance to drive by there during their blooming season to enjoy what will continue to grow more lovely with each passing year! See the photo below of our busy crew. Bill and Jeanne Congreve also helped with the planting, so thanks to all of you for your help.

Dow Hill Cemetery will continue to have the many stones that are leaning or tipped over restored to an upright position. We have uprighted many stones, but there are many, many more that will receive attention this season.

New Town Cemetery

We have put extra effort into aggressively addressing the most urgent needs in each cemetery as evidenced by the removal of a very large ash tree that was tipping over a double stone in this cemetery. Our efforts in caring for this cemetery will be greatly enabled by the gift of a recent bequeath.

We have been given a generous gift of a Trust from Emerson and Ruth McCourt in the sum of \$50,000! The interest earned on this trust will be given to the town annually for cleaning and preserving the headstones located in the New Town Cemetery and in particular the stones of their grandfather and grandmother Whittemore interred there in honor of whom the trust was given.

Derron's Corner

For those of you who attended the service to honor Derron Pratt, his grandfather mentioned how Derron liked to come and meet his GrandPa at the corner of Center Pond Road, next to Dow Hill. A tree was given anonymously with no name plaque attached that was planted to the right of the gate, near the corner. After receiving permission from that person, we have given that little tree a name plaque and it reads

"In Memory of Derron Pratt 1989 - 2006 To Honor "Derron's Corner"

A Special Thank You goes out to our two caretakers, Myron Rokoszak and Wayne Fulton who do such a great job maintaining our cemeteries.

Beverly A. Power, Chairman
Stoddard Cemetery Commission

Charlotte Pratt, Commissioner
Mary Lou Stymest, Commissioner

Arlene DiCorcia, Trustee
Marcia Kayser, Trustee
Pat McMahan, Trustee



Photo: June 24 -- Dow Hill Cemetery -- Myron Rokoszak runs the manual shovel, Harry Power on his tractor, Arlene DiCorcia, Amy Rokoszak and Mary Lou Stymest work their way down the hill planting the Memory Trees.

PLANNING BOARD REPORT 2006/2007

The Stoddard Planning Board has had a relatively busy year. The board has been working on flood zone mapping and writing an ordinance for the adoption by the town of Stoddard. This will allow for residents to be eligible for flood insurance once this is in place.

The board has organized a Capital Improvements Committee. The committee has been busy gathering information from all departments in the town of Stoddard and has held a meeting with all departments to finalize anticipated large expenditures of money. The next step is to meet with Southwest Regional Planning Commission to finalize the plan and then present it to the town for adoption. This Capital Improvements Plan will be the first official CIP for the town of Stoddard and will, in the future after adoption by the town, afford the Planning Board the opportunity to look forward to alternative land use plans and control.

Both of these items will appear on the warrant for next year's Town Meeting after the required public hearings have taken place.

The goal for the upcoming year is to finalize these projects and to review the Community Planning Ordinance, Subdivision Regulations and the Site Plan Review Regulations. The objective is to make all documents consistent and possibly add or change a few items to make them consistent with the town's revised Master Plan, which was adopted by the Town of Stoddard at a previous Town Meeting.

In conjunction with these projects, the board has been deliberating on routine Subdivision and Site Plan applications as they arise.

Many thanks to all the volunteers that make up the board and for their continued extra efforts to committee assignments.

Sincerely,
Casey J. Hayes
Chairman
Stoddard Planning Board

**STODDARD ZONING BOARD
2006**

The Stoddard Zoning Board of Adjustment meets as needed to consider applications for zoning variances, special exceptions and equitable waivers. This year was a quiet one for the board. Only one hearing was called at the end of the year and that related to sideline and lakefront setbacks.

FYI: In the Town of Stoddard, a building needs to be set back 25 feet from its lot lines. This applies to not only the interior living space of the building, but also the porches, additions, decks, garages, etc. A utility shed that is LESS THAN 100 sq. ft. can be located as close as 15 feet from a lot line. Utility sheds, garages or other storage buildings over 100 sq. ft. need to be a minimum of 25 feet from any lot line.

WATERFRONT RESTRICTIONS: Development near the water has its own special set of limitations: a buffer zone of 50 ft. from the edge of the high water mark shall be left undisturbed to prevent siltation into the waterway. There are other restrictions that apply to waterfront buildings or decks, porches and alterations to those buildings, so please be familiar with those restrictions BEFORE COMMENCING TO MAKE ADDITIONS. Those restrictions are described in the Stoddard Community Planning Ordinance. These restrictions apply to ALL BUILDINGS, whether they are new or pre-exist zoning. Being Grandfathered does not mean you do not have to comply; but instead, that you may need a variance BEFORE you proceed with any alterations within the 25 ft. side line or within the 50 ft. setbacks from water.

Beverly Power, Chairman
Stoddard Zoning Board

Richard Betz
Sandy Sherman
Fred Ward
Roscoe Putnam
Nancy Robinson, Alternate

**STODDARD TRANSFER STATION
RECYCLING FACILITY REPORT
2006**

FACILITY TYPE:

Transfer Station/Recycling Center

WASTE ACCEPTED:

Residential MSW	423.94 Ton
Construction/Demolition Debris	318.07 Ton

RECYCLING:

Corrugated Cardboard &	18.18 Ton
Cans/Co-Mingled	45.27 Ton
Mixed Paper	28.28 Ton
Scrap Metal	65.65 Ton
Other (Tires)	7.32 Ton
Other (Appliances)	24

DAVIS PUBLIC LIBRARY REPORT

My name is Amy Kraemer. In July of 2006, I became your new town librarian. The first order of business was to clean, sort and organize all of our books. The good news is the musty odor has been eliminated! Many of the old books that had not been checked out in over 10 years will be offered for sale in our 2007 Old Home Days book sale.

I have been consulting various book lists and have purchased many popular fiction and non-fiction bestsellers and award winners for adults and children. A goal for the upcoming year is to replenish and upgrade the children and young adult classics.

Library winter hours increased from 4 to 6 hours per week. We are currently open from 4 - 6 p.m. Mondays and Wednesdays and from 9:30 to 11:30 a.m. Saturdays. Town meeting will decide if the hours will increase to 12 hours per week year round.

Since July there have been 18 new people most of whom are now regular patrons. On average there are 36 patron visits per month and we loan 48 books per month. The use of the computers and the internet has increased and there are now 5 regular users of the computers. We have purchased two new computers and now have 2 phone lines which enable us to use the NH State Inter-Library Loan system. In a few months I hope to begin to catalog our holdings, especially the non-fiction titles so that it is easier for people to find the information they need or want. Our Magazine subscriptions have increased from 2 to 8 and include two children's magazines. We now have popular large print books delivered from the State Library.

None of this could have happened without the help of many volunteers who have sorted covered and catalogued books, painted walls, shoveled snow and more. I am especially grateful to those who helped fund and build our new sign and bookshelves.

I look forward to seeing many more of you enjoying your local library.

Sincerely,

Amy Kraemer, Librarian

PUBLIC HEALTH EMERGENCY PREPAREDNESS AND RESPONSE PLANNING

The Keene All Health Hazard Region (KAHHR) planning group is planning actions so that southwest New Hampshire will swiftly and effectively respond to and recover from a public health emergency. Public Health emergencies differ from more common disasters (I.e. ice storm, flood, fire) in both scope and duration. A public health emergency is defined as an event that affects the public's health: a highly contagious disease, for example, or a natural disaster, or bioterrorism. A public health emergency could last days or months. It might affect only a specific town, or an entire county.

Every community member is equally vulnerable. We might expect worker shortages due to illness or caring for a family member. Ill patients and worried citizens might overwhelm healthcare providers. The region might open an Acute Care Center (ACC) to manage overflow from medical facilities. The region might open Points of Distribution clinics (PODs) to quickly provide medications to citizens. In addition, we might impose isolation or quarantine orders. And we might need expanded morgue facilities to process higher-than-normal numbers of deaths.

The dedicated KAHHR planning group considered each of these issues and customized a response to suit our region's needs. No single municipality has the resources to manage a health emergency by itself. The remedy is advance planning and combining resources from towns, medical, and social service organizations so that the region provides a powerful response.

The Cheshire Public Health Network coordinates the region's preparedness planning with advice from the planning team of representatives from: the Towns of Alstead, Chesterfield, Fitzwilliam, Gilsum, Harrisville, Hinsdale, Keene, Marlborough, Marlow, Nelson, Richmond, Roxbury, Stoddard, Sullivan, Surry, Swanzey, Troy, Walpole, Westmoreland and Winchester; Cheshire Medical Center; Home Health Care, Hospice & health Community Services (HCS); local chapters of the American Red Cross and Monadnock United Way; Monadnock Family Service (MFS); Keene State College; SAUs; employees from the NH Departments of Health and Human Services, and Homeland Security/Emergency Management; and other agencies.

If you have any questions or concerns regarding how the region is preparing for a public health emergency, please contact the Cheshire Public Health Network Coordinator at the Cheshire Medical Center: 354-5454 ext. 2130, or sward2@Cheshire-Med.com

Stoddard All Health Hazard Region Committee membership:

ARNIE ANTAK
ROBERT ENGLUND, MD.
LINDSAY FREESE
JOHN HALTER
PATRICIA J. LAMOTHE
MAUREEN MEYER
MICHAEL MEYER
JOSEPH SARCIONE
DAVID VAILLANCOURT

2007 Annual Report Stoddard Conservation Commission

The Stoddard Conservation meets on the second Thursday of the month at 7 pm, Town Hall. Most times we meet has to do with wetlands permits, Shoreline Protection Act situations, and planning for Olde Home Day activities. We do not meet on months where there are no agenda items. Because of that, if folks have issues that need to be brought before the Conservation Commission they should contact the chair, Geoffrey Jones at 446-3439 or write to PO Box 336, Stoddard, NH.

The Protection of Robb Reservoir

The story that dominated the 2006 headlines was the collective effort to protect Robb Reservoir. At the March, 2006 Conservation Commission meeting, Rodger Krussman, of the Trust for Public Lands, informed the Stoddard Conservation Commission that the TPL had reached an agreement to purchase 1,617 acres of land in Stoddard, known as Robb Reservoir. Conservation of this property has been ranked as the #1 priority for the NH Forest Legacy Program for 2006 and has been a priority for the Society for the Protection of NH Forest, NH Audubon, the Harris Center, the NH Chapter of The Nature Conservancy, and the NH Fish and Game Dept., for more than 20 years. This project would be a \$4 million effort, with \$3 million slated to come from the Forest Legacy Program, the balance from state and local funding efforts. A chronology of the events leading up to its protection is as follows:

November 2005-May 2006: The Trust for Public Land conducted several land studies of the property, negotiated the terms of an agreement to purchase the land, and worked to assemble the partnership to work toward raising the needed funds, both public and private, for permanent conservation.

March 2006: Conservation Commission members voted unanimously to support the project through letters of support and to generate interest in the town with a grass roots public awareness effort. The commission agreed to meet with the Selectman to gauge their level of interest and support, both with letters of support and the introduction of an article on the Warrant requesting monetary support from the taxpayers at the 2006 town meeting.

May 2006: The Trust for Public Land temporarily removed the property from the market in order to allow time to put together the public and private funding needed.

May 15, 2006: The New Hampshire Land and Community Heritage Investment Program (LCHIP) approved a \$250,000 grant toward the permanent protection of the land.

May 8th, 2006: The Keene Sentinel runs a feature story on the Protection of Robb Reservoir in the Environmental section of the newspaper

May 10th, 2006: 50+/- people attend a public information meeting in preparation for the town meeting.

May 16, 2006: At the Stoddard annual Town Meeting, Article 20 was discussed, "to see if the Town will vote to raise and appropriate the sum of \$5,000 to contribute toward the acquisition of the 1,617 acre Robb Reservoir property by the Trust for Public Lands". This was the first time that residents formally talked about the importance of land conservation in Stoddard. Comments included some of the following: we would be "foolish not to do it", this is the "best expenditure of my tax money in over 41 years", and "I'm the most frugal person in town. I used to view land protection as a luxury, I now view it as a necessity". In what one resident described as a historic moment, the article was

amended to \$50,000 and passed on a voice vote (135 persons attending, no dissents). The town's amount was matched with a \$25,000 gift from a local anonymous donor.

May/June 2006: The New Hampshire Congressional Delegation supported the request for \$3 million in federal Forest Legacy Program to be included in the upcoming federal budget. Final budget decisions will be made later this fall.

June-August 2006: A leadership committee was established to assist with the private fund-raising effort.

March 2007: TPL tentatively reached its fundraising goal. Money for the project came from the following sources:

Forest Legacy \$3,000,000

LCHIP \$250,000

Fish and Game \$150,000

Small NAWCA: \$75,000

Stoddard \$50,000

NH Mooseplate: \$40,000

Verney Foundation: \$10,000

Private fund-raising \$418,357+ (including gifts from private foundations and dozens of private contributions ranging in size from \$25 to \$25,000).

Docks, Wetlands, and SPA Activities

Before any activity involving dock construction, dredge and fill activity in wetlands, and working within 250 feet of the shoreline of any public body of water (lakes 10 acres in size or greater) is conducted, property owners and contractors should understand the laws and have the necessary permits. This information can be obtained by contacting the NH Department of Environmental Services (NHDES) by writing to N.H. Department of Environmental Services 29 Hazen Drive P.O. Box 95Concord, NH 03302-0095 or calling (603) 271-3503. One can visit the DES website at <http://www.des.state.nh.us/> to obtain fact sheets, background information, or on-line permits. While this website has a lot of useful information, it is sometimes frustrating to find it.

One area where we see a lot of violations occur is in the construction of docks. A DES permit is required for any seasonal or permanent dock. The following table must be followed regarding dock sizes and dimensions.

STANDARD DIMENSIONS OF A DOCK

Nontidal Waterbody	Shoreline Frontage 75 ft. or Greater	Shoreline Frontage Less Than 75 ft.
Lakes less than 1,000 acres	6 ft. x 30 ft. (seasonal or permanent)	
Lakes 1,000 acres or greater	6 ft. x 40 ft. (seasonal) 30 ft. (permanent)	6 ft. x 4 ft. x 24 ft.
Navigable rivers	6 ft. x 30 ft.	

Lay Monitoring of Lakes

The town continues to allocate money for the Lay Monitoring program which uses volunteers from the various lake associations to conduct a series of water testing on Granite Lake, Highland Lake, Island

Pond and Center Pond. Each lake was sampled 3 times (Center Pond, only twice). Detailed reports for each lake can be viewed on the town of Stoddard website or by contacting Geoff Jones at 446-3439. DES biologists indicate that, once again, the lay monitors for all lakes did an excellent job collecting and submitting water samples for the past season. "Keep up the good work."

Stoddard continues to participate in the regional household hazardous waste program, held at the city of Keene Recycling Center. For recycling guidelines and recycling dates, visit the city of Keene Recycling Center website at: www.ci.keene.nh.us/publicworks/recycle/hazardous. Also, keep an eye out for notices in the Keene Sentinel, at the town hall, and the Stoddard Recycling Center for dates open to Stoddard residents. Help the attendants at the Recycling Center, by adhering to the recycling protocol, putting the right stuff in the right containers, AND please, take hazardous household stuff to the Keene Recycling Center.

On Thursday, July 6th, 2006 in conjunction with Stoddard Olde Home Days festivities, 65 people attended a showing of "Highland Lake: A Short-Story About A Long Pond", including a power point update of the protected lands map in Stoddard, that included the addition of Robb Reservoir.

On a personal note: when I began working for the Society for the Protection Forests during the summer of 1979, Stoddard had only one parcel of protected land.... the 3,464 acre Peirce Reservation. Over the past 28 years, I have seen nearly 40 other parcels protected, bringing the percentage of protected lands in Stoddard to 63% or 21,318+/- acres. This incredible land protection odyssey began in honor of Charles Peirce, a local historian who spent 60 years mapping cellar holes, lots and ranges, hiking trails, and geographical features. This last effort honors Chris Robb, a pioneer in forest culture and founder of Stoddard Lumber Co. in the 1850's. What a tremendous tribute to the forest industry and historical preservation that these two men represented! I want to thank the Trust for Public Lands, their conservation partners, dozens of generous individuals, and the voters of Stoddard for adding Robb Reservoir to this remarkable list. (gtj)

Respectfully Submitted by,

Geoffrey Jones, Chair
Dick Briere, Assistant Chair
Gerry Pelletier



“Of What Avail Are Forty Freedoms”.....this Aldo Leopold quote speaks volumes towards the protected lands of Stoddard. The percentage of protected lands in Stoddard rose to 63%, with the addition of 1,617 acres surrounding Robb Reservoir. This tract physically connected 40,000 acres of protected land in Stoddard with protected lands in surrounding towns.

Report of Forest Fire Warden and State Forest Ranger

Your local Forest Fire Warden, Fire Department, and the State of New Hampshire Division of Forests & Lands work collaboratively to reduce the risk and frequency of wildland fires in New Hampshire. To help us assist you, please contact your local Forest Fire Warden or Fire Department to determine if a permit is required before doing ANY outside burning. Under State law (RSA 227-L:17) a fire permit is required for all outside burning unless the ground is completely covered with snow. The New Hampshire Department of Environmental Services also prohibits the open burning of household waste. Citizens are encouraged to contact the local fire department or DES at 1-800-498-6868 or www.des.state.nh.us for more information. Safe open burning requires diligence and responsibility. Help us to protect New Hampshire's forest resources. For more information please contact the Division of Forests & Lands at (603) 271-2214, or online at www.nhdfi.org.

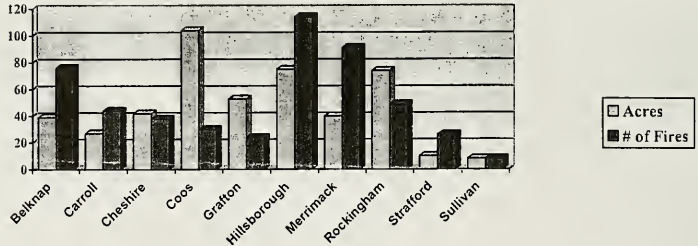
Fire activity was very high during the first several weeks of the 2006 fire season, with red-flag conditions issued by the National Weather Service and extreme fire danger in many sections of the state. The largest forest fire during this period occurred in late April and burned 98 acres. The extremely dry conditions in spring resulted in over twice the amount of acreage burned than in all of 2005. Our statewide system of fire lookout towers is credited with keeping most fires small and saving several structures this season due to their quick and accurate spotting capabilities. Fires in the wildland urban interface damaged 6 structures, a constant reminder that forest fires burn more than just trees. Homeowners should take measures to prevent a wildland fire from spreading to their home. Precautions include keeping your roof and gutters clear of leaves and pine needles, and maintaining adequate green space around your home free of flammable materials. Additional information and homeowner recommendations are available at www.firewise.org. Please help Smokey Bear, your local fire department and the state's Forest Rangers by being fire wise and fire safe!

2006 FIRE STATISTICS

(All fires reported as of November 8, 2006)

(figures do not include fires on the White Mountain National Forest)

COUNTY STATISTICS		
County	Acres	# of Fires
Belknap	39	76
Carroll	27	44
Cheshire	42	38
Coos	104	30
Grafton	53	24
Hillsborough	75	114
Merrimack	40	91
Rockingham	74	49
Strafford	10	26
Sullivan	8	8



CAUSES OF FIRES REPORTED

			Total Fires	Total Acres
Arson	15	2006	500	473
Campfire	24	2005	546	174
Children	13	2004	482	147
Smoking	50	2003	374	100
Debris	284			
Railroad	3			
Equipment	4			
Lightning	1			
Misc.*	106 (*Misc.: power lines, fireworks, electric fences, etc.)			

ONLY YOU CAN PREVENT WILDLAND FIRE

THE COMMUNITY KITCHEN, INC.

DATE: **October 5, 2006**

1. Briefly describe the role of the agency:

The Community Kitchen, Inc., is a not-for-profit, direct service agency which provides hot meals, take home boxes containing food and personal care items, information and advocacy to low and moderate income men, women and families with children in the Cheshire County, NH area. Since its founding in 1983, the Kitchen has served and/or distributed over 9.0 million meals to people in need.

2. Identify the services that Town funding will provide:

The Pantry Box Program operates out of a space in our building on Mechanic Street. Each box provides approximately three days' worth of meals for each family member. Computerized and handwritten records are kept of family names, number of people, street addresses, dates of receiving each box, income and age. Each family or individual coming in for the first time must fill out a form required by the USDA, and provide back-up documentation for all of the above information. Many referrals have been made to this program from Town and City Welfare offices, school nurses and other agencies. Almost 70.00% of the food for this program is donated, and over 1,866 volunteer hours each month are donated by community members to ensure the success of the program. Take-home boxes of food are available on Wednesdays from 12:30 pm to 5:30 pm and on Thursdays from 11:00 am to 4:00 pm, or by special arrangement.

Hot meals are served Monday through Friday from 5:00 to 6:30 pm at our Mechanic Street location. Meals are prepared by a volunteer staff under the supervision of the Hot Meals Coordinator. Menus are planned after donated food is picked up at bakeries, delicatessens, supermarkets and restaurants. Meals consist of two or more entrees, salads, vegetables, fruit, bread, soup, desserts and beverages, and are served by volunteers. Guests/participants make up over 30.00% of our volunteer crew and help primarily with set-up and clean-up. We are not requesting any funding from your town for our Hot Meal program, but thought you might want to know about it.

a) Number of clients served 1/1/2006 to 9/30/2006 at the Pantry:

Unduplicated individuals: 8,393

Unduplicated households: 3,104

b) Number of those who were Stoddard residents:

Unduplicated individuals: 29

Unduplicated households: 13

- c) Number of above Stoddard clients served who were under age 19: 11**
- d) Number of above Stoddard clients served who were over age 59: 6**
- e) Number of Pantry boxes distributed 1/1/2006 to 9/30/2006: 33,067**
- f) Number of those Pantry boxes distributed to Stoddard residents: 235**
- g) Number of meals in pantry boxes distributed 1/1/2006 to 9/30/2006: 722,664**
- h) Number of those meals in pantry boxes distributed to Stoddard residents: 4,644**
- i) Estimated dollar cost, per client served, 2005: \$42.65**
Calculated using \$525,214.00 total cash expenses, 12,302 total clients
- j) Estimated dollar cost, per meal served, 2005: \$0.58**
Calculated using \$525,214.00 total cash expenses, 901,089 total meals
- k) Cost to Community Kitchen of pantry meals provided to Stoddard residents, at 0.58 per meal through 9/30/2006: \$2,693.52**
- l) Percentage of total pantry box meals provided to residents of Stoddard: 00.64%**

Please note that the numbers provided on this page are actual numbers for January through September only.

Traditionally, The Community Kitchen experiences a tremendous increase in both the number of families served and the number of meals distributed in November and December, due to Thanksgiving and Christmas holidays, cold weather and fuel bills. It is anticipated that at the end of the year over 44,089 pantry boxes will have been distributed in total.

The amount of reimbursement we have requested is based on the actual number for the first three quarters of the year and an estimate of the fourth quarter added together.

GRANITE LAKE VILLAGE DISTRICT

The annual Granite Lake Village District began its meeting on Sunday July 9, 2006 at the Chapel-by-the-Lake in Munsonville, NH at approximately 1:00 PM for the purposes of choosing officers for the upcoming year and discuss any issues that come before the board.

Article 1. To choose one commissioner for a term of three years and to see who the inhabitants of the District will elect for the offices of Clerk, Moderator, and Treasurer, each for the term of one year. Nominated: Bob Woods, commissioner, Sally Ripley, Clerk, John Halter, Moderator, Tom Yocono, Treasurer.

The motion was appropriately moved and seconded. The vote was affirmative.

Article 2. To see if the District will vote to authorize the Commissioners to borrow in anticipation of taxes.

The motion was appropriately moved and seconded. The vote was affirmative.

Article 3. To see if the District will raise and appropriate the sum of \$350.00 to defray Village District expenses for the ensuing year and make appropriations of the same.

The motion was appropriately moved and seconded. The vote was affirmative.

Article 4. To see if the District will raise and appropriate the sum of \$750.00 to purchase liability insurance to cover the District.

Len Frazier asked when/if the state changed the amount required of the District. The commissioners said they would find out.

Article 5. To see if the District will raise and appropriate the sum of \$500.00 to add to the capital reserve fund for dam maintenance, repair and/or replacement

The motion was appropriately moved and seconded. The vote was affirmative.

Article 6. To see if the District will accept funds from the Granite Lake Association, or from any other source for the purpose of maintaining, repairing, or replacing the dam.

The motion was appropriately moved and seconded. The vote was affirmative.

Article 7. To see if the District will raise and appropriate from surplus funds the sum of up to \$5000.00 to be placed in the capital reserve fund for dam maintenance, repair, and/or replacement.

The motion was appropriately moved and seconded. The vote was affirmative.

Under new business: Dita Englund suggested that the Granite Lake Association may be of help to our District.

We took up the motion which was put forward in the Granite Lake Association meeting to lower the lake 5 feet starting right after Labor Day for the purpose of repairing, replacing retaining walls and beach cleanup. The water would be brought back up as soon as work was completed. Some members thought early Sept. to be too early and the water too low for boating safety.

The District Commissioners would study the liabilities and take it under advisement.

Article 8. To see if the District will schedule its next annual meeting to follow the Granite Lake Association meeting in July of 2007.

The District discussed this and decided we were getting out too late so there was a motion to have the meeting begin at 10:30 A.M. and then recess if necessary for the period of the Granite Lake Association meeting at 11:00. The motion was appropriately moved and seconded. The vote was affirmative.

A motion to adjourn was appropriately moved and seconded. The vote was affirmative.

Respectfully submitted,

Sally Ripley, Clerk

**TOWN OF STODDARD, NH
TOWN MEETING
MAY 16, 2006**

To the inhabitants of the Town of Stoddard in the County of Cheshire in the State of New Hampshire, qualified to vote in Town affairs: You are hereby notified to meet at the Town Hall in said Stoddard on Tuesday, the ninth (9th) day of May 2006, next at eleven of the clock in the forenoon (11:00AM) to act upon the following articles:

The Polls will be open from 11:00 AM to 7:00 PM.

ART. 1: To choose by ballot all necessary Town Officers for the ensuing year. Results are as follows.

Moderator	Daniel Adams Eaton	2 years
Selectman	Louis E. GrandPre'	3 years
Tax Collector	Patricia M. Campbell	3 years
Treasurer	Mary Lou Eaton	3 years
Planning Board (2)	George F. Davenport	3 years
	Casey Hayes	3 years
Trustee of Trust Funds	Arlene DiCorcia	3 years
Trustee of Public Library	Ellen Mason	3 years
Constable	David Vaillancourt	1 year
Board of Fire Ward (3)	Joe Sarcione	1 year
	Daniel Eaton	1 year
	Wally Weaver	1 year
Supervisor Checklist	Mary Lou Stymest	6 years
Cemetery Commission	Beverly Power	3 years
Auditors (2)	June Congdon	1 year
	Gale Saleski	1 year

FURTHER, you are hereby notified to meet at the James Faulkner Elementary School Lucy B. Hill Community Room in said Stoddard on Tuesday, the sixteenth (16th) day of May 2006, next at seven of the clock in the evening (7:00 PM) to act upon the articles 2 through 24.

ART. 2: To see if the Town will vote to raise and appropriate the sum of \$178,101.00 to defray Town charges for the ensuing year. *The Selectmen recommend this appropriation.*

Motion by John Halter, Seconded by Chett Pratt

Arlene DiCorcia asks if any of this money will be used for repairs, power washing, replacing clapboards and maintaining the Town Hall?

Selectman John Halter reports there is money in the general fund for maintaining Town Buildings and this is something the Selectmen will pay attention to. Question by Harry Power on fees collected by the Town Clerk under Election & Registrations is answered by Joan Read, Clerk Fees collected are from various departments, Municipal Agent, Marriage Licenses, Dog Licenses, & filing.

ARTICLE 2 IS ADOPTED.

ART. 3: To see if the Town will vote to raise and appropriate the sum of \$4,500.00 as the operating budget for the Stoddard Planning Board for the ensuing year. *The Planning Board and Selectmen recommend this appropriation.*

Motion by Casey Hayes Seconded by Pat Putnam. Motion carries

ART. 4: To see if the Town will vote to raise and appropriate the sum of \$1,075.00 for membership with the Southwest Region Planning Commission for the ensuing year. *The Planning Board and Selectmen recommend this appropriation.*

Motion by Casey Hayes, Seconded by Pat Putnam.

ARTICLE 4 IS ADOPTED.

ART. 5: To see if the Town will vote to raise and appropriate the sum of \$2,000.00 as the operating budget of the Stoddard Zoning Board of Adjustment for the ensuing year. *The Zoning Board of Adjustment and Selectmen recommend this appropriation.* Motion by Bev Power, Seconded by Pat Putnam. ARTICLE 5 IS ADOPTED.

ART. 6: To see if the Town will vote to raise and appropriate the sum of \$1,000.00 to maintain E-911 records. *The Selectmen recommend this appropriation.* Motion by Louis GrandPre', Seconded by John Halter.
ARTICLE 6 IS ADOPTED.

ART. 7: To see if the Town will vote to raise and appropriate the sum of \$36,900.00 for the operating budget of the Stoddard Police Department. *The Police Department and Selectmen recommend this appropriation.* Motion by David Vaillancourt, Seconded by Bill Congdon.
ARTICLE 7 IS ADOPTED.

ART. 8: To see if the Town will vote to raise and appropriate the sum of \$7,000.00 for Antrim ambulance service for the ensuing year. *The Fire and Rescue Department and Selectmen recommend this appropriation.* Motion by John Wilder, Seconded by Jesse Pollock.
ARTICLE 8 IS ADOPTED.

ART. 9: To see if the Town will vote to raise and appropriate the sum of \$42,000.00 for the operating budget of the Stoddard Fire & Rescue Department for the ensuing year. *The Fire and Rescue Department and Selectmen recommend this appropriation.* Motion by John Wilder, seconded by Jesse Pollock. PJ Lamothe, Fire Chief, explains what the money will be used for.
ARTICLE 9 IS ADOPTED.

ART. 10: To see if the Town will vote to raise and appropriate the sum of 70,630.00 for the Stoddard Fire & Rescue Department for 21 sets of forestry & fire protective clothing. This is a 95/5 grant from Homeland Security. \$67,099.00 will be from the grant and \$3,531.00 will be raised by taxation. *The Fire and Rescue Department and Selectmen recommend this appropriation.* Discussion on the Grant is explained by Selectman Halter & Moderator Eaton. If by chance the Grant is not approved nothing is spent.
ARTICLE 10 IS ADOPTED.

ART. 11: To see if the Town will vote to authorize the Selectmen to enter into a 10 year lease/purchase agreement for a total of \$300,000.00 for the purpose of leasing a 4 wheel drive pumper/rescue vehicle for the Stoddard Fire and Rescue Department, and to raise and appropriate the sum

of \$36,360.00 for the first payment for that purpose. This lease agreement contains an escape clause. *The Fire and Rescue Department and Selectmen recommend this appropriation.*

Motion by PJ Lamothe, seconded by Joe Sarcione. PJ Lamothe explains the need for a new pumper as the old pumper is 30 years old. A Ballot vote is requested. There were 132 voters.

94 YES

38 NO

Article 11 IS ADOPTED

ART. 12: To see if the Town will vote to raise and appropriate the sum of 5,200.00 for the operating budget of the Stoddard Fire Warden. *The Fire Warden and Selectmen recommend this appropriation.* Motion by Joe Sarcione seconded by John Wilder.

ARTICLE 12 IS ADOPTED.

ART. 13: To see if the Town will vote to raise and appropriate the sum of \$173,800.00 for winter and summer maintenance, emergencies and planned repair of Town roads and bridges. *The Selectmen recommend this appropriation.* Motion by David Vaillancourt, seconded by Louis GrandPre'.

ARTICLE 13 IS ADOPTED.

ART. 14: To see if the Town will vote to raise and appropriate the sum of \$94,816.00 for Recycling and Transfer Station expenses for the ensuing year. *The Selectmen recommend this appropriation.*

ARTICLE 14 IS ADOPTED.

ART. 15: To see if the Town will raise and appropriate the sum of \$1,750.00 to The Community Kitchen Inc. in Keene, NH for services provided to Stoddard residents. **(By Petition)** *The Selectmen recommend this appropriation.* Motion by Jean Slepian seconded by Mary Lou Eaton.

ARTICLE 15 IS ADOPTED.

ART. 16: To see if the Town will vote to raise and appropriate the sum of \$6,675.00 for the operation and maintenance of the Davis Library. *The Library Trustees and Selectmen recommend this appropriation.* Motion by Ellen Mason, seconded by Marcia Kayser. Hours are discussed by Ellen Mason, Trustee, and what is available at the Library. At this time they are looking for a Librarian.

ARTICLE 16 IS ADOPTED.

ART. 17: To see if the Town will vote to raise and appropriate the sum of \$200.00 for the operation of the Stoddard Conservation Commission. *The Conservation Commission and Selectmen recommend this appropriation.* Motion by Jerry Pelletier, seconded by Anne King.
ARTICLE 17 IS ADOPTED.

ART. 18: To see if the Town will vote to raise and appropriate the sum of \$500.00 for the residents of Stoddard to participate in household hazardous waste collection days at the City of Keene Recycling Center. The collection days will be posted as soon as they are made available.. *The Conservation Commission and Selectmen recommend this appropriation.* Motion by John Halter, seconded by Chet Pratt.
ARTICLE 18 IS ADOPTED.

ART. 19: To see if the Town will vote to raise and appropriate the sum of \$1,100.00 for the Lay Monitoring Program. *The Conservation Commission and Selectmen recommend this appropriation.* Motion by Fred Zinn, seconded by Geoff Jones.
ARTICLE 19 IS ADOPTED.

ART. 20: To see if the Town will vote to raise and appropriate the sum of \$5,000.00 to contribute toward the acquisition of the 1,617 acre Robb Reservoir property by The Trust for Public Land. *The Conservation Commission recommends this appropriation.* Motion by George Davenport, seconded by Bob Fee. Geoff Jones, Forester, explains the need for this acquisition. After much discussion Geoff Jones amends the Motion to read:

To see if the Town will vote to raise and appropriate the sum of \$50,000.00 to contribute toward the acquisition of the 1,617 acre Robb Reservoir property by the Trust for Public Land.

Seconded by Anne King. More discussion. On a voice vote a motion to limit debate is approved. On a voice vote the Article as amended passes unanimously.

Motion passes as amended unanimously.

ARTICLE 20 IS ADOPTED AS AMENDED. (Applause follows)

ART. 21: To see if the Town will vote to raise and appropriate the sum of \$8,000.00 to complete a revaluation update. *The Selectmen recommend this appropriation.* Motion by Chet Pratt, seconded by Louis GrandPre'.
ARTICLE 21 IS ADOPTED.

ART. 22: To see if the Town will vote to raise and appropriate the sum of \$35,000.00 For construction of a driveway and wetland crossing to access the proposed new town office building site and to authorize the withdrawal of \$ 20,000.00 from the Town Land, Buildings and Improvements Capital Reserve Fund, the remaining \$15,000.00 to be raised through taxation. *The Selectmen recommend this appropriation.*

Motion by Louis GrandPre' and Chet Pratt. Discussion follows.

An amendment by John Halter to read: to see if the Town will vote to raise and appropriate the sum of \$44,000.00 for construction of a driveway and wetland crossing to access the proposed new Town office building site and to authorize the withdrawal of \$25,000.00 from the Town Land Buildings and Improvements Capital Reserve Fund, the remaining \$19,000.00 to be raised through taxation. Seconded by Louis GrandPre'. Lengthy discussion follows. Some residents would like to see a complete package presented for the building and how much it would cost. On a voice vote motion to limit debate is approved. On a voice vote Moderator declares article 22 as amended is approved.

ARTICLE 22 IS ADOPTED AS AMENDED.

ART. 23: To see if the Town will vote to raise and appropriate the sum of \$12,500.00 for emergency structural repair work on the Fire Station. *The Fire and Rescue Department and Selectmen recommend this appropriation*

Motion by PJ Lamothe, seconded by Joe Sarcione.

ARTICLE 23 IS ADOPTED.

ART. 24: To transact any other business that may legally come before this meeting. Being none, Mary Lou Stymest made the motion that the meeting be adjourned, seconded by Virginia GrandPre'. Meeting adjourned at 9:35 P.M.

All newly elected officers sworn in by Moderator.

Respectfully submitted

Joan A. Read/ Town Clerk/ Stoddard

A true copy of the minutes of the Town Meeting May 16, 2006


ANNUAL SCHOOL REPORT

STODDARD SCHOOL DISTRICT

STODDARD, NH

2005

STODDARD SCHOOL DISTRICT



2006 ANNUAL REPORT

Stoddard Annual Report

Table of Contents

Annual Meeting Minutes	88
Auditor's Report.....	78
Building & Grounds Expendable Trust Fund	85
Multipurpose Room Addition Bond	86
Principal's Report	76
MS-26 Proposed 2007–2008 Budget.....	80
SAU #24 2007–2008 Budget	95
SAU #24 Annual Report.....	93
SAU #24 Proration for 2006 / 2007 Operating Budget	96
SAU #24 Report of Superintendent of Schools	94
School Board Report	74
School District Organization	71
Special Education Expenditures	87
Student Enrollment	90
Warrant	72

Stoddard School District
School District Organization

Moderator
Daniel Eaton

Clerk
Ellen Mason

Treasurer
Joan Read

Auditors
Vachon & Clukay

School Board Members

Michael Meyer, Chairperson	Term expires 2009
Alfrieda Englund	Term expires 2008
Brian Pratt	Term expires 2007

SAU 24 Administration

Dr. Christine D. Tyrie, Superintendent of Schools
Douglas R. White Jr., Assistant Superintendent of Schools
James K. Crane, Business Administrator
Diane Lurvey, Special Education Administrator
Mark Schaub, Technology Administrator
John Thomas, Principal

**STODDARD SCHOOL DISTRICT
THE STATE OF NEW HAMPSHIRE
2007 WARRANT**

To the inhabitants of the School District in the town of Stoddard qualified to vote in District affairs:

You are hereby notified to meet at The James Faulkner Elementary School Multipurpose Room on the 8th day of March 2007 at 7:00 p.m. to act on the following subjects:

1. To choose by nonpartisan ballot, the following School District officials:

1 School Board Member	3 year term
1 Moderator	1 year term
1 School District Clerk	1 year term
1 School District Treasurer	1 year term

2. To hear reports of agents, auditors, committees and other officers chosen. (THIS WARRANT ARTICLE IS SUPPORTED BY THE SCHOOL BOARD.) (Majority vote required.)

3. To determine and appoint the salaries of the School Board and fix compensation for any other officers or agents of the District. (THIS WARRANT ARTICLE IS SUPPORTED BY THE SCHOOL BOARD.) (The funding for this Warrant Article is included in Warrant Article #4, the operating budget.) (Majority vote required.)

4. To see what sum of money the District shall vote to raise and appropriate for the support of schools, for the payment of salaries of School District officials and agents, and for the payment of statutory obligations of the District. (THIS WARRANT ARTICLE IS SUPPORTED BY THE SCHOOL BOARD.) (Majority vote required.)

5. To see if the District will vote to create an expendable trust fund under the provisions of RSA 198:20-c to be known as the Extraordinary Tuition Fund for the purpose of extraordinary tuition expenses. Furthermore, to raise and appropriate 50% of any surplus remaining at the close of the current fiscal year, up to \$20,000 (Twenty Thousand Dollars) toward this purpose and to name the School Board as agents to expend from this fund. (THIS WARRANT ARTICLE IS SUPPORTED BY THE SCHOOL BOARD.) (This appropriation is in addition to Warrant Article #4, the operating budget.) (Majority vote required.)

6. To see if the District will vote to create an expendable trust fund under the provisions of RSA 198:20-c to be known as the School Building Design, Expansion, Renovation and Construction Expendable Trust Funds for the purpose of school building design, expansion, renovation and construction. Furthermore, to raise and appropriate 25% of any surplus remaining at the close of the current fiscal year, up to \$10,000 (Ten Thousand Dollars) to be added to the Stoddard School District Building and Design, Expansion and Renovation Fund and to name the School Board as agents to expend from this fund. (THIS WARRANT ARTICLE IS SUPPORTED BY THE SCHOOL BOARD.) (This appropriation is in addition to Warrant Article #4, the operating budget.) (Majority vote required.)

7. To see if the District will raise and appropriate 25% of any surplus remaining at the close of the current fiscal year, up to \$10,000 (Ten Thousand Dollars) to be added to the Stoddard School District Buildings and Grounds Fund as established in March 2002, for the purpose of providing for any future upgrading, maintenance or repair of the buildings and grounds. (THIS WARRANT ARTICLE IS SUPPORTED BY THE SCHOOL BOARD.) (This appropriation is in addition to Warrant Article #4, the operating budget.) (Majority vote required.)
8. To see if the District will vote to raise and appropriate up to \$40,000 (Forty Thousand Dollars) from any surplus remaining at the close of the current fiscal year, after funding the appropriations from surplus set forth in Articles 5, 6 and 7, to purchase and install a generator for the James Faulkner Elementary School. (SPECIAL WARRANT ARTICLE – THIS IS A NON-LAPSING ARTICLE THAT WILL NOT LAPSE UNTIL JUNE 30, 2009.) (THIS WARRANT ARTICLE IS SUPPORTED BY THE SCHOOL BOARD.) (This appropriation is in addition to Warrant Article #4, the operating budget.) (Majority vote required.)
9. To choose agents and committees in relation to any subject in the warrant.
10. To transact any other business that may legally come before said meeting.

Given under our hands at said Stoddard this 1st day of February 2007.

Michael Meyer, Chairperson
Alfrieda Englund
Brian Pratt

A true copy of Warrant – Attest

Michael Meyer, Chairperson
Alfrieda Englund
Brian Pratt

STODDARD SCHOOL DISTRICT
SCHOOL BOARD ANNUAL REPORT

In preparing to write this Annual Report, the members of the Stoddard School Board reviewed the goals identified in the budget submitted to the citizens of Stoddard last March. We can say with assurance that each of the six goals has been met. In addition, the School Board has returned \$91,196 to the taxpayers of Stoddard.

We know that the students at James Faulkner Elementary School receive a relevant education aiding them to lead productive, meaningful lives. Interest in foreign language and music study has increased. Follow-up reports from Keene High School show that Stoddard students are doing very well academically and are actively engaged in extracurricular activities.

We know by student performance data through State testing that students are making significant academic growth in language and math.

With the aid of appropriate staff, we have evaluated students in their level of need and implemented appropriate individual education plans

James Faulkner Elementary School teachers have integrated technology into their lessons with the use of math support systems and the availability of satellite-based internet lines for faster and more complete student-based research. Integration of the Arts has occurred with the Picture Writing program taught in all grades.

In addition, consequent to receiving grant funds, administration was able to implement PowerSchool, which facilitates managing student data. The SAU began using a new financial software program which allows us to create purchase orders online and carefully tracks finances and benefits for all the SAU 24 Districts.

The school itself is neat, clean and safe, including the drinking water which with a new filtering system is accessible for consumption by all students and guests in the school. The fountain installed in the community room provides a source of cold, fresh water to those who use the room after school hours. The new windows in the classrooms and library conserve heat keeping down the oil bills. The expanded playground brings an opportunity for increased physical education within the curriculum and enjoyment for families after school hours. Thanks to the generosity of Bert Dahling, Ed Bergeron Construction, regional businesses, supporters of JFES, and the School Board, the newly refurbished library provides opportunities for extra-curricular reading as well as extensive background materials for class studies.

JFES is fortunate to have a strong staff of dedicated teachers, support personnel, and volunteers. We encourage all residents of Stoddard to visit the school and enjoy the many programs showcasing the excellent quality education our students receive.

We also celebrate the work of the Facilities Committee who, after reviewing the report completed by Weller and Michal Architects and after interviewing teachers, made recommendations to the School Board for future projects at James Faulkner Elementary School. Some of these recommendations will be included in the Community Improvement Plan for future budgeting and action.

Work remains in confirming an AREA (Authorized Regional Enrollment Area) Agreement defining the relationship of Stoddard and the six sending towns of SAU 29 with Keene School District. As described before, this agreement specifies the way tuitions are calculated. In addition, it “provides a mechanism for sending districts to participate in the evaluation and planning of programs at Keene High School.” The AREA agreement expired in 2006 but continues to define the relationship of the sending towns in SAU 29 and of Stoddard to the Keene Board of Education.

Finally, the members of the School Board thoroughly appreciate the support and guidance of all the administrative staff of SAU 24.

Respectfully submitted,

Michael Meyer, Chairman
Alfrieda J. Englund, Vice-Chairman
Brian Pratt, Board Member

Stoddard School District

James M. Faulkner Elementary School Principal's Report

We kicked off this school year with only one change in staffing, and that was the addition of a Title I teaching position. Jackie Perry is our new Title I teacher whose position is funded by a Federal Title I grant. The Title I teacher provides our school with additional reading and math support. Mrs. Perry is a licensed educator with multiple teaching certificates. She lives in Stoddard with her husband and three daughters, two of whom attend James M. Faulkner Elementary School.

Highlights of the Year:

- The writing curriculum has been a major focus for the entire school. *Picturing Writing: Fostering Literacy through Art*, an art-and-literature-based writing program, is designed to support the acquisition of literacy skills in children with diverse learning styles. We are not only utilizing Picturing Writing to increase student skills in writing, but also beginning to implement a complimentary program called *Image Making* in the 4th and 5th grades. These unique art-and-literature based literacy programs have been proven by research to dramatically improve student writing and are guaranteed to entice even the most reluctant writers.
- Each year “Uncle George” Radcliffe visits our school to share his own form of magic with our students. He is a local storyteller who does wonderful programs for schools throughout the Monadnock region. “Uncle George” spent time in each classroom sharing great interactive stories with all of our students. The students remembered his stories from previous years and enjoyed hearing the new ones he had to share.
- Over the last year, our faculty has worked very hard implementing a new reading program from Houghton Mifflin in grades K-2. The program is based on the awareness that literacy instruction should stimulate, teach, and extend communication and thinking skills, allowing students to develop positive attitudes and to become effective readers, writers, communicators, and lifelong learners.
- Of the many highlights in Mark LaFleur’s 4th and 5th grade class, the students read the Newbury Award winning book The Whipping Boy. This book introduced the study of the middle ages, in which students learned about knighthood, jousting, and castles. Mr. LaFleur followed up this unit by having a representative from Higgins Armory Museum come to our school and do a historical interpretation outreach program.
- Mrs. Sergeants 2nd and 3rd grade class worked hard on a service-learning project selling poinsettias at the Christmas Program. The project’s benefits went far beyond the money that was collected for the playground fund. Mrs. Sergeant had the students create price list charts in the classroom showing how much should be charged when customers bought multiple poinsettias. The night of the sale each

student had to manage each transaction by counting the money collected and providing the proper change using math skills they are developing in the classroom. Each student had to also provide a written receipt for each customer.

- In Mrs. Guertin's kindergarten and 1st grade classroom, the students study butterflies and caterpillars in the fall. The students collected caterpillars they found on the bushes around school. In the classroom, the students cared for and watched the caterpillars go through the life cycle and turn into butterflies. The hands-on unit culminates with the release of the fully developed butterflies.
- Throughout the year our students work with the Pitcher Mountain CSA to plant, care and harvest food in the greenhouse located on school grounds, as well as the Stoddard Community Farm on top of Pitcher Mountain. In November, our school prepared for two separate feasts using some of the food grown at the CSA. The first was the Harvest Feast for residents of Prospect Place in Keene. The second meal that the student's helped prepare was the annual PTO Thanksgiving Feast. All of the students play an important part in preparing these community meals. Whether using their art skills to create placemats for all guests or using math for measuring ingredients for baking cookies, the students are always learning.
- Our students participated in a Memorial Day Program. The students honored the tradition of placing flags at the gravesites of veterans throughout the town of Stoddard. Mr. Hardy and Mr. Driscoll led a Memorial Day Program teaching the students the proper care and folding of our nation's flag.
- The administration continued to utilize several grant sources to fund improvements to the school's technological resources. Each teacher now has a laptop computer to utilize in lesson planning, research, and the management of student academic assessment data. In August, we implemented *Accelerated Math*. This program provides the classroom teacher with immediate assessment data so our math instruction may be personalized for each student. The administration moved our financial system online so we can manage our resources even more effectively. In addition, we are utilizing *PowerSchool*, software that allows us to manage student data in a much more advantageous way.

Academic success depends so much on a positive, physically and emotionally safe, and engaging learning environment. The faculty works hard to collaborate on the curriculum and integrate the arts across all grades and subjects. The Stoddard Board of Education does an excellent job of taking care of our school building so the students have a healthy and safe environment in which to learn. If you combine that with the wonderfully supportive parents, PTO, and community, it is no wonder that the children of Stoddard get an excellent education by attending James M. Faulkner Elementary School.

Respectfully submitted,

John Thomas
Principal

Vachon, Clukay & Co., PC

Certified Public Accountants

45 Market Street
Manchester, New Hampshire 03101
(603) 622-7070
FAX: 622-1452

REPORT ON INTERNAL CONTROL BASED ON AN AUDIT OF BASIC FINANCIAL STATEMENTS

To the School Board
Stoddard, New Hampshire School District

We have audited the financial statements of the governmental activities and the aggregate remaining fund information of the Stoddard, New Hampshire School District, as of and for the year ended June 30, 2006, which collectively comprise the Stoddard, New Hampshire School District's basic financial statements and have issued our report thereon dated September 29, 2006. We conducted our audit in accordance with auditing standards generally accepted in the United States of America. Those standards require that we plan and perform the audit to obtain reasonable assurance about whether the financial statements are free of material misstatement.

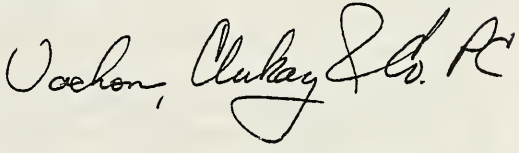
The management of Stoddard, New Hampshire School District is responsible for establishing and maintaining an internal control structure. In fulfilling this responsibility, estimates and judgments by management are required to assess the expected benefits and related costs of internal control structure policies and procedures. The objectives of an internal control structure are to provide management with reasonable, but not absolute, assurance that assets are safeguarded against loss from unauthorized use or disposition, and that transactions are executed in accordance with management's authorization and recorded properly to permit the preparation of financial statements in accordance with generally accepted accounting principles. Because of inherent limitations in any internal control structure, errors or irregularities may nevertheless occur and not be detected. Also, projection of any evaluation of the structure to future periods is subject to the risk that procedures may become inadequate because of changes in conditions or that the effectiveness of the design and operation of policies and procedures may deteriorate.

In planning and performing our audit of the basic financial statements of the Stoddard, New Hampshire School District for the year ended June 30, 2006, we obtained an understanding of the internal control structure. With respect to the internal control structure, we obtained an understanding of the design of relevant policies and procedures and whether they have been placed in operation, and we assessed control risk in order to determine our auditing procedures for the purpose of expressing our opinion on the basic financial statements and not to provide an opinion on the internal control structure. Accordingly, we do not express such an opinion.

Our consideration of the internal control structure would not necessarily disclose all matters in the internal control structure that might be material weaknesses under standards established by the American Institute of Certified Public Accountants. A material weakness is a condition in which the design or operation of one or more of the internal control structure elements does not reduce to a relatively low level the risk that errors or irregularities in amounts that would be material in relation to the basic financial

statements being audited may occur and not be detected within a timely period by employees in the normal course of performing their assigned functions. We noted no matters involving the internal control structure and its operation that we consider to be material weaknesses as defined above.

This report is intended for the information of management and the School Board. However, this report is a matter of public record, and its distribution is not limited.

A handwritten signature in black ink that reads "Jackson, Cluckey & Co. PC". The signature is written in a cursive, flowing style.

September 29, 2006

SCHOOL BUDGET FORM

OF: STODDARD SCHOOL DISTRICT NH

Appropriations and Estimates of Revenue for the Fiscal Year From July 1, 2007 to June 30, 2008

IMPORTANT:

Please read RSA 32:5 applicable to all municipalities.

1. Use this form to list ALL APPROPRIATIONS in the appropriate recommended and not recommended area. This means the operating budget and all special and individual warrant articles must be posted.
2. Hold at least one public hearing on this budget.
3. When completed, a copy of the budget must be posted with the warrant. Another copy must be placed on file with the school clerk, and a copy sent to the Department of Revenue Administration at the address below.

This form was posted with the warrant on (Date): February 5, 2007

SCHOOL BOARD MEMBERS

Please sign in ink.

Michael Meyer _____

Alfrieda Englund _____

Brian Pratt _____

THIS BUDGET SHALL BE POSTED WITH THE SCHOOL WARRANT

FOR DRA USE ONLY

NH DEPARTMENT OF REVENUE ADMINISTRATION
MUNICIPAL SERVICES DIVISION
P.O. BOX 487, CONCORD, NH 03302-0487
(603)271-3397

1	2	3	4	5	6	7
Acct.#	PURPOSE OF APPROPRIATIONS (RSA 32:3,V)	WARR. ART.#	Expenditures for Year 7/1/05 to 6/30/06	Appropriations Current Year As Approved by DRA	Appropriations Ensuing FY (RECOMMENDED)	Appropriations Ensuing FY (NOT RECOMMENDED)
INSTRUCTION (1000-1999)			XXXXXXXXXX	XXXXXXXXXX	XXXXXXXXXX	XXXXXXXXXX
1100-1199	Regular Programs	4	693,679.72	758,419.00	832,605.00	
1200-1299	Special Programs	4	250,031.55	408,881.00	354,305.00	
1300-1399	Vocational Programs					
1400-1499	Other Programs	4	448.64	500.00	500.00	
1500-1599	Non-Public Programs					
1600-1899	Adult & Community Programs					
SUPPORT SERVICES (2000-2999)			XXXXXXXXXX	XXXXXXXXXX	XXXXXXXXXX	XXXXXXXXXX
2000-2199	Student Support Services	4	30,772.33	37,555.00	39,754.00	
2200-2299	Instructional Staff Services	4	11,267.68	14,801.00	16,067.00	
GENERAL ADMINISTRATION			XXXXXXXXXX	XXXXXXXXXX	XXXXXXXXXX	XXXXXXXXXX
2310 840	School Board Contingency					
2310-2399	Other School Board	4	24,253.52	18,681.00	18,372.00	
EXECUTIVE ADMINISTRATION			XXXXXXXXXX	XXXXXXXXXX	XXXXXXXXXX	XXXXXXXXXX
2320-310	SAU Management Services	4	75,378.00	89,161.00	103,674.00	
2320-2399	All Other Administration	4	1,107.28	1,500.00	1,500.00	
2400-2499	School Administration Service	4	48,919.22	53,640.00	59,513.00	
2500-2599	Business					
2600-2699	Operation & Maintenance of Plant	4	145,105.14	104,811.00	109,795.00	
2700-2799	Student Transportation	4	80,377.62	88,771.00	99,565.00	
2800-2999	Support Service, Central & Other					
NON-INSTRUCTIONAL SERVICES						
3000-3999	FACILITIES ACQUISITIONS & CONSTRUCTION					
OTHER OUTLAYS (5000-5999)			XXXXXXXXXX	XXXXXXXXXX	XXXXXXXXXX	XXXXXXXXXX
5110	Debt Service - Principal	4	50,000.00	50,000.00	45,000.00	
5120	Debt Service - Interest	4	7,837.50	5,463.00	3,207.00	
FUND TRANSFERS			XXXXXXXXXX	XXXXXXXXXX	XXXXXXXXXX	XXXXXXXXXX
5220-5221	To Food Service	4	18,748.27	20,000.00	19,184.00	
5222-5229	To Other Special Revenue	4	31,597.60	29,000.00	29,000.00	
5230-5239	To Capital Projects					
5251	To Capital Reserves					
5252	To Expendable Trust (*see pg 3)					
5253	To Non-Expendable Trusts					
5254	To Agency Funds					
5300-5399	Intergovernmental Agency Alloc.					
SUPPLEMENTAL						
DEFICIT						
SUBTOTAL 1			1,469,524.07	1,679,183.00	1,732,041.00	

PLEASE PROVIDE FURTHER DETAIL:

* Amount of line 5252 which is for Health Maintenance Trust \$ (see RSA 198:20-c, V)

If you have a line item of appropriations from more than one warrant article, use the space below to identify the make-up of the line total for the ensuing year.

Table with 6 columns: Acct.#, Warrant Art.#, Amount, Acct.#, Warrant Art.#, Amount

SPECIAL WARRANT ARTICLES

Special warrant articles are defined in RSA 32:3,VI, as appropriations: 1) in petitioned warrant articles; 2) appropriations raised by bonds or notes; 3) appropriations to a separate fund created pursuant to law, such as capital reserve funds or trust funds; 4) an appropriation designated on the warrant as a special article or as a nonlapsing or nontransferable article.

Main table with 7 columns: 1 (Acct.#), 2 (PURPOSE OF APPROPRIATIONS), 3 (Expenditures for Year 7/1/05 to 6/30/06), 4 (Appropriations Current Year As Approved by DRA), 5 (WARR. ART.#), 6 (Appropriations Ensuing FY (RECOMMENDED)), 7 (Appropriations Ensuing FY (NOT RECOMMENDED)). Rows include PLAYGROUND EQUIP, TRANSFER TO MAINT TRUST, TRANSFER TO TUITION EXP TRUST, TRANS TO SCH. EXPANSION AND/OR RENOVATION ET, INSTALL GENERATOR, and SUBTOTAL 2 RECOMMENDED.

INDIVIDUAL WARRANT ARTICLES

"Individual" warrant articles are not necessarily the same as "special warrant articles". Examples of individual warrant articles might be: 1) Negotiated cost items for labor agreements; 2) Leases; 3) Supplemental appropriations for the current year for which funding is already available; or 4) Deficit appropriations for the current year which must be funded through taxation.

Table with 7 columns: 1 (Acct.#), 2 (PURPOSE OF APPROPRIATIONS), 3 (Expenditures for Year 7/1/05 to 6/30/06), 4 (Appropriations Current Year As Approved by DRA), 5 (WARR. ART.#), 6 (Appropriations Ensuing FY (RECOMMENDED)), 7 (Appropriations Ensuing FY (NOT RECOMMENDED)). Rows include SUBTOTAL 3 RECOMMENDED.

1 2 3 4 5 6

Acct.#	SOURCE OF REVENUE	WARR. ART.#	Actual Revenues Prior Year	Revised Revenues Current Year	Estimated Revenues ENSUING FISCAL YEAR
REVENUE FROM LOCAL SOURCES			XXXXXXXXXX	XXXXXXXXXX	XXXXXXXXXX
1300-1349	Tuition				
1400-1449	Transportation Fees				
1500-1599	Earnings on Investments	4	928.73	450.00	450.00
1800-1699	Food Service Sales	4	4,948.30	4,000.00	5,836.00
1700-1799	Student Activities				
1000-1899	Community Services Activities				
1900-1999	Other Local Sources		2,085.00		
REVENUE FROM STATE SOURCES			XXXXXXXXXX	XXXXXXXXXX	XXXXXXXXXX
3210	School Building Aid	4	14,658.44	14,516.00	14,516.00
3220	Kindergarten Aid				
3230	Catastrophic Aid				
3240-3249	Vocational Aid				
3250	Adult Education				
3260	Child Nutrition	4	142.40		
3270	Driver Education				
3290-3299	Other State Sources				
REVENUE FROM FEDERAL SOURCES			XXXXXXXXXX	XXXXXXXXXX	XXXXXXXXXX
4100-4539	Federal Program Grants	4	26,597.60	29,000.00	29,000.00
4540	Vocational Education				
4550	Adult Education				
4560	Child Nutrition	4	2,730.20	4,200.00	1,143.00
4570	Disabilities Programs				
4580	Medicaid Distribution	4	2,149.23	1,500.00	1,500.00
4590-4999	Other Federal Sources (except 4810)				
4810	Federal Forest Reserve				
OTHER FINANCING SOURCES			XXXXXXXXXX	XXXXXXXXXX	XXXXXXXXXX
5110-5139	Sale of Bonds or Notes				
5221	Transfer from Food Service-Spec.Rev.Fund				
5222	Transfer from Other Special Revenue Funds				
5230	Transfer from Capital Project Funds				
5251	Transfer from Capital Reserve Funds				

1	2	3	4	5	6
Acct.#	SOURCE OF REVENUE	WARR. ART.#	Actual Revenues Prior Year	Revised Revenues Current Year	ESTIMATED REVENUES ENSUING FISCAL YEAR
OTHER FINANCING SOURCES cont.			XXXXXXXXXX	XXXXXXXXXX	XXXXXXXXXX
5252	Transfer from Expendable Trust Funds				
5253	Transfer from Non-Expendable Trust Funds				
5300-5699	Other Financing Sources				
5140	This Section for Calculation of RAN's (Reimbursement Anticipation Notes) Per RSA 198:20-D for Catastrophic Aid Borrowing RAN, Revenue This FY _____ less RAN, Revenue Last FY _____ =NET RAN				
	Supplemental Appropriation (Contra)				
	Voted From Fund Balance				80,000.00
	Fund Balance to Reduce Taxes		7,643.00	91,146.00	0.00
	Total Estimated Revenue & Credits		61,882.90	144,812.00	132,445.00

****BUDGET SUMMARY****

	Current Year	Ensuing Year
SUBTOTAL 1 Appropriations Recommended (from page 2)	1,679,183.00	1,732,041.00
SUBTOTAL 2 Special Warrant Articles Recommended (from page 3)	19,500.00	80,000.00
SUBTOTAL 3 "Individual" Warrant Articles Recommended (from page 3)		0.00
TOTAL Appropriations Recommended	1,698,683.00	1,812,041.00
Less: Amount of Estimated Revenues & Credits (from above)	144,812.00	132,445.00
Less: Amount of Statewide Enhanced Education Tax/Grant	530,445.00	530,445.00
Estimated Amount of Local Taxes to be Raised For Education	1,023,426.00	1,149,151.00

Stoddard School District

Expendable Trust Fund

Stoddard Buildings and Grounds Expendable Trust Fund

Expendable Trust Fund Balance as 7/1/05	\$22,477.77
Added Income in 2006	\$0.00
Interest Earned	\$534.56
Balance in Expendable Trust Account at 6/30/06	\$23,012.33

**Stoddard School District
1998 Multipurpose Room Addition Bond**

DEBT YR	PERIOD ENDING	PRINCIPAL OUTSTANDING	PRINCIPAL	RATE	INTEREST	TOTAL PAYMENT	FISCAL YEAR TOTAL PAYMENT
	2/15/1999				\$12,215.24	\$12,215.24	\$12,215.24
1	8/15/1999	\$490,000.00	\$50,000.00	3.900%	10,831.25	60,831.25	
	2/15/2000				9,856.25	9,856.25	70,687.50
2	8/15/2000	440,000.00	50,000.00	4.000%	9,856.25	59,856.25	
	2/15/2001				8,856.25	8,856.25	68,712.50
3	8/15/2001	390,000.00	50,000.00	4.125%	8,856.25	58,856.25	
	2/15/2002				7,825.00	7,825.00	66,681.25
4	8/15/2002	340,000.00	50,000.00	4.250%	7,825.00	57,825.00	
	2/15/2003				6,762.50	6,762.50	64,587.50
5	8/15/2003	290,000.00	50,000.00	4.500%	6,762.50	56,762.50	
	2/15/2004				5,637.50	5,637.50	62,400.00
6	8/15/2004	240,000.00	50,000.00	4.500%	5,637.50	55,637.50	
	2/15/2005				4,512.50	4,512.50	60,150.00
7	8/15/2005	190,000.00	50,000.00	4.750%	4,512.50	54,512.50	
	2/15/2006				3,325.00	3,325.00	57,837.50
8	8/15/2006	140,000.00	50,000.00	4.750%	3,325.00	53,325.00	
	2/15/2007				2,137.50	2,137.50	55,462.50
9	8/15/2007	90,000.00	45,000.00	4.750%	2,137.50	47,137.50	
	2/15/2008				1,068.75	1,068.75	48,206.25
10	8/15/2008	45,000.00	45,000.00	4.750%	1,068.75	46,068.75	
	2/15/2009				0.00	0.00	46,068.75
TOTALS			\$490,000.00		\$123,008.99	\$613,008.99	\$613,008.99

**Stoddard School District
Reporting of Special Education Cost
As Required by RSA 32:11-a**

Detailed Expense Data for Special Education [Data for Handicapped/Disabled Only] [All Funds]
Taken from Department of Revenue Report DOE 25

EXPENDITURES	04-05	05-06
	Total	Total
INSTRUCTION		
Elementary	72,443.95	90,709.09
Middle/Junior High	52,240.14	67,533.46
High	143,921.05	91,789.00
Subtotal (Lines 1 thru 3)	268,605.14	250,031.55
RELATED SERVICES		
Elementary	21,790.54	5,070.05
Middle/Junior High	0.00	0.00
High	0.00	0.00
Subtotal (Lines 5 thru 7)	21,790.54	5,070.05
ADMINISTRATION		
Elementary	8,884.88	9,221.22
Middle/Junior High	0.00	0.00
High	0.00	0.00
Subtotal (Lines 9 thru 11)	8,884.88	9,221.22
LEGAL		
Elementary	1,905.14	1,633.00
Middle/Junior High	0.00	0.00
High	0.00	0.00
Subtotal (Lines 13 thru 15)	1,905.14	1,633.00
TRANSPORTATION		
Elementary	736.20	736.20
Middle/Junior High	0.00	0.00
High	27,391.92	19,633.62
Subtotal (Lines 17 thru 19)	28,128.12	20,369.82
TOTAL	329,313.82	286,325.64
SPECIAL EDUCATION REVENUES		
ADEQUATE EDUCATION PORTION	*	0.00
CATASTOPHIC AID	0.00	0.00
MEDICAID	1,055.89	2,149.23
TOTAL SPECIAL ED REVENUE	1,055.89	2,149.23

* Figure Unavailable By State

STODDARD SCHOOL DISTRICT
THE STATE OF NEW HAMPSHIRE
2006 ANNUAL MEETING
MARCH 2, 2006 – 7pm

Members in attendance were: Chairman Michael Meyer, Vice Chair Alfrieda Englund, School Board Member Brian Pratt, Treasurer Joan Read, Superintendent Dr. Christine Tyrie, Assistant Superintendent Doug White, Business Administrator Jim Crane, Principal John Thomas, Acting Moderator George Cahill, Clerk Ellen Mason and Stoddard voters.

Moderator George Cahill called the meeting to order at 7:05pm.

1. Michael Meyer motioned that the polls be open for voting from 7:10 to 7:45 or the end of the meeting, whichever is later. Alfrieda Englund seconded. Motion approved by voice vote unanimously.

Results:

1 School Board Member	3 year term – Michael Meyer
1 Moderator	1 year term – Daniel Eaton
1 School District Clerk	1 year term – Ellen Mason
1 School District Treasurer	1 year term – Joan Read

2. Alfrieda Englund motioned to hear reports of agents, auditors, committees and other officers chosen. Michael Meyer seconded. (THIS WARRANT ARTICLE IS SUPPORTED BY THE SCHOOL BOARD.) (Majority vote required.) Motion approved by voice vote unanimously.

3. Brian Pratt motioned to determine and appoint the salaries of the School Board and fix compensation for any other officers or agents of the District. Michael Meyer seconded. (THIS WARRANT ARTICLE IS SUPPORTED BY THE SCHOOL BOARD.) (The funding for this Warrant Article is included in Warrant Article #4, the operating budget.) (Majority vote required.) Motion approved by voice vote unanimously.

4. Alfrieda Englund motioned that the District shall vote to raise and appropriate the sum of \$1,679,183.00 (One million, six hundred seventy nine thousand, one hundred eighty three dollars) for the support of schools, for the payment of salaries of School District officials and agents, and for the payment of statutory obligations of the District. Dave Costin seconded. (THIS WARRANT ARTICLE IS SUPPORTED BY THE SCHOOL BOARD.) (Majority vote required.) Superintendent Christine Tyrie reviewed the budget. Discussion followed. Motion approved by voice vote unanimously.

5. Alfrieda Englund motioned to see if the District will raise and appropriate the sum of \$10,000. (ten thousand dollars) to be added to the Stoddard School District Buildings and Grounds Fund as established in March 2002, for the purpose of providing for any future upgrading, maintenance or repair of the buildings and grounds. Dave Costin seconded. (THIS WARRANT ARTICLE IS SUPPORTED BY THE SCHOOL BOARD.) (This appropriation is in addition to Warrant Article #4, the operating budget.) (Majority vote required.) Motion approved by voice vote unanimously.

6. Carol Clark motioned to see if the District will raise and appropriate the sum of \$9,500 (Nine Thousand Five Hundred Dollars) to purchase and install the second phase of playground equipment at James Faulkner Elementary School. Angela Bush seconded. (THIS IS PETITIONED WARRANT ARTICLE.) (This appropriation is in addition to Warrant Article #4, the operating budget.) (Majority vote required.) Discussion followed. Motion approved by voice vote unanimously. The School Board thanked the members of the Playground Committee.

7. To choose agents and committees in relation to any subject in the warrant.

No action taken

8. To transact any other business that may legally come before said meeting.

No action taken

Meeting was adjourned at 8:00pm.

Respectfully submitted,

Ellen Mason

Secretary, Stoddard School Board

ELEMENTARY SCHOOL STUDENTS

2006/2007

Kindergarten:

Nathaniel Chamberlain
Jake Gagnon
Meghan Michaud
Jared Pollock

Grade 1:

Damien Canfield
Jared Day
Richard Holland
Ronald Marshall
Kyle Murray
Nicole Perry
Bailey Rokes

Grade 2:

David Elliot III
Anthony Hill
Donald Holland
Michael Keating
Graydon Michaud
Samantha Perry
Riley Pratt
Kaleb Sterrett
David Young

Grade 3:

Lauren Blair
Emily Chamberlain
Nikolas Champney
Benjamin Davenport
Cheyanne Hale
Matthew Mason
Laura Reilly
Caitlin Sprague
Ashley Christian

Grade 4:

Ian Canfield
Thomas Ford
Colin Hale
Mersadies Healy
Alyssa Hill
Clara Jennison
Jon Marshall
Jared Pratt
Khodee Sterrett
Lucas Stevens

Grade 5:

Matthew Bush
Kelsie Castor
India Clark
Jordan Goodliff
Toni Green
Emily Haley
Kaitlyn Hayes
Ariel Hill
Megan Holland
Neil Robinson
Ariana Young

TOTAL SCHOOL: 50

MIDDLE SCHOOL STUDENTS

2006/2007

Grade 6:

Mariah Bunker
Christopher Bush
Tyler Champney
Natalie Haley
Casey Hayes
Morgan Monty
Sean Philbrick
Sarah Rosely

Grade 7:

Cynthia Bennett
Kayla Bolduc
Cole Campbell
Peter Canfield
Elizabeth Keating
Tabatha Ramirez
Christopher Tatro
Ashley Walker

Grade 8:

Connor Bunker
Owen Huber
Layne Keating
Kailah Lake
Karl Parrott
Kayla Pollock
Nathan Rumrill
Michael Sprague
Samantha Stevens

Total: 25

HIGH SCHOOL STUDENTS

2006/2007

Grade 9:

Sydney Bezio
Kashena Branch-Perkins
Alexander Bush
Cody Carroll
Zachery Goodliff
Samantha Methe
Hayden Monyihan
Jonathan Putnam
Thomas Ramirez
Nicholas Shurtleff
Alycia Wilson
Rebecca Ylitalo
Clarice Young

Grade 11:

Ian Bush
Amy Carter
Tara Carter
Ryan Curran
Kaysie Kastor
Rebecca Cressy
Liberty Devine
Justin Elliott
Logan Goodliff
Michelle Huber
Allyson Logan
Meredith Manning
Daniel Rust
Ryan Shea
Jessica Stevens
Nancy Warner
Elizabeth Webber

Grade 10:

Katherine Alexander
Hazel Bauer
Justin Bolduc
Rose Derby
Daniel Gilbert
Casey Jennison
Craig Lyons
James Roberts
Laura Thompson

Grade 12:

Sarah Carroll
Tyler Curran
Erin Desrosiers
Sarah Goodby-Gotting
Jacquelynn Parrott
James Philbrook
Sara Pratt
Carol Reynolds
Hillary Robinson
Jeffrey Shaw
Christopher Shelton
Stefani Thompson

Total: 51

SCHOOL ADMINISTRATIVE UNIT #24

2006

ANNUAL REPORT



School Administrative Unit # 24

Superintendent of Schools Report

Staff members in SAU 24 have been working over the last year to integrate technology into SAU schools in a variety of ways. All schools have been implementing a student database called PowerSchool. This database stores information including student attendance, student assignments, and student grades. A PowerSchool feature allows parents and students to log into a password protected site to view their individual student information and data from any computer with Internet access. Parents can see teacher postings as soon as the teacher enters them, which provides them with more timely information on student progress. Other technologies being implemented in the SAU include new budgeting, accounting and personnel software. One feature is paperless requisitioning that is initiated on-line in the schools. By spring 2007 we will have implemented Transfinder, a software program to be shared with our busing company to determine the most efficient routing of buses. Transfinder locates every student in the district and displays the information on a town map.

The SAU now has the capability of podcasting Board meetings. The Henniker School Board Meetings and the December SAU Board Meetings have been posted on the SAU website (www.sau24.org). The large video and audio files are hosted by YouTube. They can be viewed on a computer or downloaded onto an MP3 player with video capabilities.

The SAU schools are in their fourth year of a focus on literacy. Technology is involved in tracking student progress. The schools are using software that provides individualized testing for each student, and gives each student and parent a specific profile of strengths and weaknesses in reading, grammar and math. Students are tested at least twice a year in grades 3 through 9. The results of the tests are used by teachers to adjust their curriculum to meet individual student needs in a timely manner. The test results can be tracked throughout a student's years in SAU 24 schools to measure progress over time. The data generated assists us in our goal of insuring that each student makes at least one year's worth of growth in English/Language Arts and Math each year.

Our districts are working on policy manuals, updating policies that have not been reviewed in over twenty years. There are a number of policies that are required by State or Federal law, including policies that are the result of the New Hampshire revised school approval standards adopted in July 2005. Work will continue on policies until all manuals are up to date and all policies are fully implemented.

With the opening next year of the new Weare Middle School, we will have safer, cleaner, more welcoming environments for all of our SAU students and staff. Safety and student well-being will continue to be the number one priority for our SAU.

Respectfully Submitted,

Christine D. Tyrie, Ed. D.
Superintendent of Schools

SAU-1

SAU GENERAL FUND REVENUES AND NET ASSESSMENT

ACCOUNTS	SAU #24 ADOPTED BUDGET 2005/2006	SAU #24 ACTUAL EXPENDITURES 2005/2006	SAU #24 ADOPTED BUDGET 2006/2007	SAU #24 PROPOSED BUDGET 2007/2008
TOTAL SAU OPERATING BUDGET	\$985,152.00	\$941,624.60	\$1,030,200.00	\$1,072,970.00
LESS SAU REVENUES:				4.15%
Interest Income	\$700.00	\$5,081.19	\$2,500.00	\$5,000.00
Indirect Cost Allocation	\$22,000.00	\$26,100.87	\$20,000.00	\$25,000.00
Other Local Income	\$0.00	\$2,718.10	\$0.00	\$0.00
NET SAU ASSESSMENT	\$962,452.00	\$962,452.00	\$1,007,700.00	\$1,042,970.00
				3.50%

SAU FEDERAL FUNDS BUDGETS

	SAU #24 ADOPTED BUDGET 2005/2006	SAU #24 ACTUAL EXPENDITURES 2005/2006	SAU #24 ADOPTED BUDGET 2006/2007	SAU #24 PROPOSED BUDGET 2007/2008
IDEA-B SPECIAL EDUCATION	\$457,669.00	\$46,641,401.00	\$457,669.00	\$472,000.00
IDEA-B SEC. 619 PRESCHOOL	\$14,384.00	\$14,349.50	\$14,384.00	\$14,000.00
SLIVER SPECIAL EDUCATION GRANT		\$3,577.80		\$0.00
TOTAL SPECIAL FUNDS	\$472,053.00	\$46,659,328.80	\$472,053.00	\$486,000.00

PRORATION FOR 2006/2007 SAU OPERATING BUDGET

Total SAU # 24 Operating Budget \$ 1,030,200.00
 Less Estimated Operating Revenues \$ (22,500.00)
 Net District Assessments \$ 1,007,700.00

<u>District</u>	state 2004		2004/2005		<u>Pupil %</u>	<u>Combined %</u>	2006/2007 <u>District Share</u>
	<u>Equalized valuation</u>	<u>Valuation %</u>	<u>ADM-R</u>	<u>ADM-R</u>			
Henniker School District	\$240,530,362	18.18%	465.1	17.96%	18.07%	\$ 182,096	
Weare School District	\$478,931,366	36.20%	1188.5	45.90%	41.05%	\$ 413,694	
John Stark Regional School District	\$391,384,462	29.59%	892.5	34.47%	32.03%	\$ 322,749	
Stoddard School District	\$212,016,725	16.03%	43.2	1.67%	8.85%	\$ 89,161	
	\$1,322,862,915	100.00%	2,589.3	100.00%	100.00%	\$ 1,007,700	

PRORATION FOR 2007/2008 SAU OPERATING BUDGET

Total SAU # 24 Operating Budget \$ 1,072,970.00
 Less Estimated Operating Revenues \$ (30,000.00)
 Net District Assessments \$ 1,042,970.00

<u>District</u>	state 2005		2005/2006		<u>Pupil %</u>	<u>Combined %</u>	2007/2008 <u>District Share</u>	<u>Change</u>	<u>%</u>
	<u>Equalized valuation</u>	<u>Valuation %</u>	<u>ADM-R</u>	<u>ADM-R</u>					
Henniker School District	\$252,531,791	16.82%	443.1	17.38%	17.10%	\$ 178,355	\$ (3,741)	-2.05%	
Weare School District	\$544,475,634	36.27%	1183.7	46.42%	41.35%	\$ 429,001	\$ 15,307	3.70%	
John Stark Regional School District	\$433,125,852	28.85%	876.3	34.37%	31.61%	\$ 329,693	\$ 6,944	2.15%	
Stoddard School District	\$271,004,325	18.06%	46.7	1.83%	9.94%	\$ 103,674	\$ 14,513	16.28%	
	\$1,501,137,602	100.00%	2,549.8	100.00%	100.00%	\$ 1,040,723	\$ 33,022	3.28%	

PROPERTY VALUATIONS AND TAXES

TOWN OF STODDARD VALUATION AND TAXES 2006

<u>OWNER OF RECORD</u>	<u>TAX MAP # / DESCRIPTION</u>	<u>ACRES</u>	<u>CUR U ACRES</u>	<u>TOTAL VALUE</u>	<u>VLG DIST TAX</u>	<u>NET TAX</u>
179 TURTLE ROCK ROAD	118-16 /WHY LOT 26,27,BLDGS	1.6		108,790	0	963
AADALEN, RICHARD J &	133-18 / WF,TFD LOT E1,BLDG	1.0		346,400	0	3,066
AADALEN, RICHARD J &	133-20 / WF,TFD LOT 3E	0.8		443,210	0	3,922
AADALEN, RICHARD J &	413-03.1 / TRACT 2 AND PARCEL C		227.2	3,580	0	32
ABBOTT, ELMONT E & NANCY	414-07.1 / CPW LOT 1	5.1		70,800	0	627
ABBOTT, ELMONT E & NANCY	414-07.2 / CPW LOT 2,SHED	5.1		268,640	0	2,377
ABBOTT, ELMONT E. & NANCY	414-07.32 / LOT 3B, CPW, SEC 2	2.2		44,300	0	392
ABBOTT, MICHAEL J.	415-29 & 30 / WF,CP LOT,BLDG	0.8		211,350	0	1,870
ABELY, DAVID	101-010 /HLS LOT S116,MH & SHED VR	0.3		27,840	0	246
ABELY, DAVID	101-011 /HLS LOT S117 VR	0.3		27,120	0	240
ABERT, THOMAS D.	423-08 /HIGH ST LAND, BLDGS	14.5		576,550	0	5,102
ABERT, THOMAS D. & SUSAN R.	423-09 /HIGH ST LAND, BLDG	20.0		70,510	0	624
ADAMS, JOHN H. & JUNE J.	134-24 & 43 / WF,TFD LOT E2,BLDGS	0.3		262,680	0	2,325
AGATI, GIACOMO J. &	137-36 /SBR/NSR LOT,BLDGS	0.3		197,350	8	1,747
AHNTHOLZ, ROSS C &	127-22 / WF,AND RD LOT,BLDGS	0.4		275,500	0	2,438
AIRI, LYNNE M & SHASHI B	118-04 /WHY LOT 51 & 52, BLDG	2.2		203,530	0	1,801
ALBERT FAMILY REVOCABLE	122-08 /WHY LOT 30A,BLDGS	0.6		106,770	0	945
ALBERT LIVING TRUST,	120-27 /HLA LOT 8,BLDGS	0.9		227,080	0	1,760
ALLEN, GARY T & LAURIE M	108-10 /HLD LOT 276	3.4		36,040	0	319
ALLEN, QUINCY L & ANNIE L	108-15 /HLD LOT 271	3.4		36,040	0	319
ALLEN, RONALD H. & PATRICIA	124-13 / WF,LSU LOT 8,BLDG	0.3		223,260	0	1,976
ALTHOUSE, MICHAEL K &	111-28 /HLD LOT 159, BLDG	1.8		186,480	0	1,650
AMES, ANNE M	421-23 /BBR LOT	0.8		23,560	0	209
AMREIN, BARBARA J.	424-28 /ARKWD LOT 17	9.9		542,920	0	4,805
ANDERSON, JAMES E. &	115-52-A / WF,SLE LOT 47, 1/2 INT	0.3		84,140		745
ANDORRA FOREST	407-01 /		10.5	740		7
ANDORRA FOREST	407-03 /BACKLOT		40.0	460	0	4
ANDORRA FOREST LIMITED	407-04 /LOT-W/S KINGS ST		8.1	190	0	2
ANDORRA FOREST LIMITED	415-08		10.4	600	0	5
ANDORRA FOREST LIMITED	415-09 /BACKLAND OFF CP		93.0	4,950		44
ANDORRA FOREST LIMITED	415-11 /BACKLAND OFF CP		16.0	390		3
ANDORRA FOREST LIMITED	415-14 /		114.0	4,610	0	41
ANDORRA FOREST LIMITED	415-10 /BACKLAND OFF CP		10.2	250		2
ANDORRA FOREST LP	407-02 /RTE 123 LAND		7.6	1,010	0	9
ANDORRA FOREST LP	410-06 / CABIN/UTIL. BLDG.	3.7	4,110.5	260,680	0	2,307
ANDORRA FOREST LP	410-06-B /BUTTERFIELD FARM	0.0		255,510		2,261
ANDORRA FOREST LP	410-06A-1 /	2.3		86,500	0	766
ANDORRA FOREST LP	410-06B-1 /	3.6		75,200	0	666
ANDORRA FOREST LP	410-06C-1 /	3.0		82,750		732
ANDORRA FOREST LP	410-09 / MANSELL HOUSE	3.9	4,766.9	480,930	0	4,256
ANDORRA FOREST LP	410-09A-1 /	0.4		58,200	0	515
ANDORRA FOREST LP	410-09B-1 /	1.0		105,000	0	929
ANDORRA FOREST LP	410-09C / CAMPHOUSE ON CS POND	2.9		360,070		3,187
ANDORRA FOREST LP	410-09D / FARM & RES.	2.2		335,670		2,971
ANDORRA FOREST LP	417-03 /		137.0	6,720		59
ANNAND, STEPHEN P	106-06 /HLD LOT 316	3.0		36,000	0	319
ANTAK, ARNOLD J & CAROL E	124-34 / WF,LSU LOT 23, BLDG	0.4		460,740	0	4,078
ANTONELLI, JOHN A & JEAN T	113-44 / CARR LOT 13A,BLDGS	0.3		116,440	0	1,030
APRILE, ANTHONY J (COL) &	418-065 /MLE LOT 5B1U1	0.1		1,370	1	12
ARRIA, SALVATORE A.	123-09 /WHY LOT 49	2.3		28,850	0	255
ARTRIP, JUANITA	108-13 /HLD LOT 273	2.1		34,200	0	303
ATA, NANETTE	118-23 /WHY LOT 35	1.9		30,150	0	267
ATHEARN, PETER D	420-132 /LAND & BLDGS OFF RT 9	2.3		112,140	0	742
ATHEARN, RUTH & CHANDLER,	420-11 /RT 9 LAND		50.7	7,500	0	66
ATHEARN, RUTH & CHANDLER,	420-16.1 /ROBB LAND		71.9	9,110	0	81

TOWN OF STODDARD VALUATION AND TAXES 2006

<u>OWNER OF RECORD</u>	<u>TAX MAP # / DESCRIPTION</u>	<u>ACRES</u>	<u>CUR U ACRES</u>	<u>TOTAL VALUE</u>	<u>VLG DIST TAX</u>	<u>NET TAX</u>
ATHEARN, RUTH & CHANDLER,	420-26/ROBB LAND LOT LINE ADJ		17.0	1,710	0	15
ATKINSON, GARY S. & KIM	127-03 / WF, BACKLOT, BLDGS	7.3		311,550	0	2,757
ATTESI, DAVID J	101-008 & 009 / HLS LOT S114, S115 VR	0.6		30,480	0	270
ATTESI, DAVID J	101-037 & 038 / HLS LOT S17, S18 VR	0.5		29,760	0	263
ATTESI, DAVID J	101-061 / WF, HLS LOT S41, BLDGS VR	0.5		288,530	0	2,553
AUDUBON SOCIETY OF NH	423-12 / RT 9 LAND	45.0		69,800	0	0
BADOREK, Steven ETAL	119-21 / WF, JLD LOT 27	0.5		130,060	0	1,151
BADOREK, Steven ETAL %	119-22 / WF, JLD LOT 26, BLDGS	0.5		311,620	0	2,758
BAGGS, MARLEEN A.	139-28 & 33 / WF, CW LOTS, BLDGS	0.2		297,640	12	2,634
BAILEY, MARK A & GERIANNE	105-39 & 40 / WF, PC LOTS, BLDG	1.3		332,670	0	2,944
BAKUN, DAVID E & PAULA M	126-59 / WF, STN RD LOT 5, BLDG	0.1		194,410	0	1,721
BALDINI, DONALD J. & ELLYN	121-11 / WF, FRMN LOT 7, BLDG	0.4		341,040	0	3,018
BALL, HARLIE	102-039 / HLS LOT S81 VR	0.2		22,330	0	198
BALLOU, GARY F & JASON	104-06 / WF, HL LOT, BLDGS	0.8		178,330	0	1,578
BALLOU TRUST, F. HAROLD	104-05 / WF, HL LOT, BLDGS	0.3		204,030	0	1,806
BALSIS, ROBERT J & DIANE, RE1	113-17 / WF, CARR LOT 6, BLDG	0.7		341,830	0	3,025
BALSIS, ROBERT J & DIANE, RE2	113-16 / W&H LOT 8, BLDG	0.3		103,950	0	920
BARKER, CHARLES	112-09 / HLD LOT 328	1.3		24,600	0	218
BARKER, GERALD B	418-010 / MILE LOT 14B4U1	0.2		1,480	1	13
BARKER, GERALD B	418-011 / MILE LOT 15B4U1	0.1		1,340	0	12
BARNARD, CHRISTINE L.	120-11 / WF, FR LOT 7, BLDG	1.4		600,830	0	5,317
BARNARD, THOMAS E	121-22.4 / FRE LOT 15	2.1		45,870	0	406
BARNETT, CAROLE JAWORSKI	102-022 / HLS LOT S88	0.2		22,330	0	198
BARNHURST, KEVIN G	111-03 / SLE LOT 151, BLDGS	0.5		107,720	0	953
BARRELL, MARJORIE	131-28 & 29 / MRDGH LTS 13,14, BLDGS	0.4		130,220	0	1,152
BARRETT, DAVID A & HOLLY B.	104-10 / WF, HL LOT, BLDG	0.6		210,560	0	1,863
BARRETT, JOHN J & JANICE B	134-29 / WF, TFD LOT B, BLDGS	0.3		346,560	0	3,067
BARTIS, KAREN L.	134-39 / RTE 123 ISLAND POND	0.2		182,670	0	1,617
BASQUE, RONALD J.	135-04 / RT 123 LOT, MH, BLDGS	0.1		102,410	0	906
BASSETT, PETER K & PATRICIA	109-18 / HLD LOT 262	2.1		174,860	0	1,548
BEAM JR., RICHARD P	117-16 / HLD LOT 22, BLDG	1.4		207,490	0	1,836
BEAUDIN, PAULINE E ETAL	108-18 / HLD LOT 254, BLDG	3.1		223,660	0	1,979
BEAULIEU, BRUCE P. ETAL	419-08.2 / CNTY RD LOT	3.5		246,450	0	2,181
BECKLEY TRUST, JAMES E. 1993	409-01-B / PROCTOR LAND (1/4 INT)		57.8	7,370		65
BECKWITH, HARRIET J	135-37 & 38 / WF, TFD LOTS L1, L1A, BLDGS	0.4		223,200	0	1,725
BEGNOCHE, KYLE A & SHARON	118-42 / HLD LOT 19	1.4		32,800	0	290
BEGNOCHE, KYLE A & SHARON	118-44 / HLD LOT 18	2.0		11,600	0	103
BEGNOCHE, KYLE A & SHARON	118-50 / HLD LOT 17	1.9		11,400	0	101
BEGNOCHE, KYLE A & SHARON	118-52 / HLD LOT 18A	0.7		26,600	0	235
BEHLING, STEVEN C. & SUSAN	415-16.2 / WF, CGC PLOT 2	2.0		265,680	0	2,351
BELANGER, MICHAEL R & HEIN,	115-45 TO 47 / WF, SLE LOTS 53,54, BLDGS	0.8		388,270	0	3,436
BELLAND, MARC P. & DIANE P.	118-47 / JDL LOT 19 & 20, BLDG	0.9		138,540	0	1,226
BELLAND, MARC P & DIANE P	121-22.3 / FRE LOT 18	2.2		46,070	0	408
BELTZ, WILLIAM R. & FRANCES	134-22 / TFD LOT 18, BLDG	0.5		126,210	0	867
BELTZ, WILLIAM R. & FRANCES	134-27 / WF, TFD LOT 16A (ROW)	0.0		34,000	0	301
BENEDICT, PAUL	414-05 / CPR LOT	0.9		28,930	0	256
BENNETT, GERDA A. ETALS	101-074 / WF, HLS LOT S53, BLDGS VR	0.3		276,800	0	2,450
BERGERON, KENNETH F	137-01 / WF, RT 9 GL LOT	0.0		23,280	1	206
BERGERON, KENNETH F	137-02 / WF, RT 9, GL LOT	0.1		53,210	2	471
BERGIN, BETH & JOSHUA	408-13 / QUEEN ST LOTS	6.1		31,360	0	278
BERKELEY FAMILY	136-39 / WF, TFD LOT B4, BLDGS	0.6		131,210	0	1,161
BERKELEY FAMILY	136-40, 41, 42 / WF, TFD LOTS B5, B6	1.2		325,860	0	2,884
BERNAS, EDWARD G &	108-27 / HLD LOT 240	1.4		36,000	0	319
BERNIER, CARMEN	131-40 / MRDGH LOT 11, BLDGS	0.7		120,280	0	1,064
BERNIER, GERARD L	120-05 / FR LOT 3	1.6		44,950	0	398

TOWN OF STODDARD VALUATION AND TAXES 2006

<u>OWNER OF RECORD</u>	<u>TAX MAP # / DESCRIPTION</u>	<u>ACRES</u>	<u>CUR U ACRES</u>	<u>TOTAL VALUE</u>	<u>VLG DIST TAX</u>	<u>NET TAX</u>
BERNIER, GERARD L &	123-01/KSLOT,BLDGS	4.0		202,480	0	1,542
BETZ, RICHARD L & PENELOPE	127-49/WF,AND RD LOT,BLDGS	0.3		340,240	0	3,011
BEVERSTOCK, CAROLINE	423-15/SOUTH ST LOT	1.5		26,200	0	232
BEZIO, PHILIP L & BONNIE L	101-017 & 018/HLSS105 & S106,BLDGS VR	0.6		184,350	0	1,631
BILLS, OLGA ETAL C/O LINDA	408-24/RT 123 LAND,BLDGS	13.0		189,850	0	1,680
BIONDINO, RALPH R & JUNE M	115-22/SLE LOT 18	0.4		24,440	0	216
BIONDINO, RALPH R & JUNE M	115-23/SLE LOT 19	0.5		24,600	0	218
BISSELL, JAMES H	137-66/OFF NSR LOT, BLDG	1.8		344,450	0	3,048
BISSET, JOHN W & BARBARA E	111-14/HLD LOT 230	1.6		30,000	0	266
BIXBY, ROBERT C & WENDY	101-071/WF,HLS LOT S50,BLDGS VR	0.5		311,890	0	2,760
BLAIR, ROBERT G., III & ELLEN	126-14/RT 123 LOT,BLDGS	1.1		136,690	0	1,210
BLAKE, SARAH	118-28/HLD LOT 1	1.2		31,900	0	282
BLANCHARD, Theodore M. Jr. &	411-11.6/SBA LOT 2	5.4		198,640	0	1,508
BLOCK, JONATHAN & CYNTHIA	115-38 & 39/SLE LOT 48,47	0.8		24,840	0	220
BLOMBERG, RAOUL BRUCE	126-46/ZR LOT,SHED	0.6		16,000	0	142
BLOMBERG, RAOUL BRUCE	126-51/WF,ZR LOT, BLDG	0.1		188,690	0	1,670
BODGE, FREDERICK A &	131-32 & 33/MRDGH LOTS 20,21,BLDG	1.0		176,580	0	1,563
BODGE, FREDERICK A &	131-41/MRDGH LOT 10	0.8		22,990	0	203
BOHLEN, LYNN .	124-36/WF, KIMBALL ISLD,BLGS	2.9		258,440	0	2,287
BOHLEN, LYNN M	111-31/HLD LOT 162	1.7		33,400	0	296
BOHLEN, LYNN M	111-32/HLD LOT 137	1.9		33,800	0	299
BOHLEN, LYNN M.	124-01/WHFY RD LOT,BLDG	3.0		162,560	0	1,439
BOHLEN, LYNN M.	124-33/WF,LSU LOT 22,BLDG	0.4		305,020	0	2,699
BOHLEN, LYNN M.	124-37/WF, ISLAND	0.1		25,460	0	225
BOLDUC, MARIO &	107-04/HLD LOT 212A	1.9		33,800	0	299
BOLDUC, WAYNE & BELINDA	118-01/WHY LOT 40	3.4		274,080	0	2,426
BONCZAR, JO-ANN	103-17 /WF,HLS LOT S802,S803, BLDG	0.8		339,820	0	3,007
BOND, RANDALL T	118-39/HLD LOT 11A	2.1		205,550	0	1,819
BOOMER, GARY & NANCY	128-16/RT 123 LOT,BLDGS	0.7		272,010	0	2,407
BOOTH, JEFFREY L &	126-20/WF,RT 123 LOT,BLDGS	1.5		464,950	0	4,115
BORLAND, JOSEPH P & GAE	124-35/WF,LSU LOT 24, BLDGS	0.6		421,340	0	3,729
BOTSKO, THOMAS J.	125-02/SHR LOT, BLDG	1.5		98,850	0	875
BOTTICELLO, MICHAEL T &	114-06/WF,HLL LOT,BLDGS	1.4		381,650	0	3,378
BOTTING, TRACY L. & ROBERT	111-02/HLD LOT 218	1.5		195,670	0	1,732
BOUCHER, DAVID & KAREN	115-03/HLD LOT 82	1.4		32,800	0	290
BOURN, RODNEY E & HELEN M	134-06/TFD LOT J5,BLDG	0.9		129,980	0	1,150
BOWMAN, ROBERT G. &	122-26A/WF,WHY Lot 3,Bldgs, 1/2 int	0.7		163,950	0	1,451
BOWMAN, SCOTT W &	122-26B/WF,WHY Lot 3,Bldgs, 1/4 int	0.3		81,975		725
BOWMAN, TODD M &	122-26C/WF,WHY Lot 3,Bldgs,1/4 int	0.3		81,975		725
BOWRING, MARGARET	136-23/WF,TFD LOT A7A (ROW)	0.1		54,000	0	478
BOWRING, MARGARET	136-25/TFD LOT A7	0.4		22,750	0	201
BRADSHAW, KRISTEN E.	115-28/SLE LOT 64	0.5		22,140	0	196
BRAGG, LESTER & ELIZABETH	104-17/WF,CARR LOT 4B,BLDG	0.2		216,360	0	1,915
BRANDT REVOC. TRUST, BRIAN	127-38/WF,AND RD PENN,BLDGS	1.1		402,090	0	3,558
BRANON, BRIAN	101-034 TO 036/WF,HLS S14-S16,BLDGS VR	0.8		367,030	0	3,248
BRAY, PATRICIA S. & GALEN L.	131-46 /MRDGH LOT 8,BLDG	0.4		117,970	0	1,044
BRESSETT, GARY V & KIM M	137-63/NSR LOT,BLDGS	0.7		239,410	10	2,119
BRETON, FREDERICK S. &	124-09/WF,LSU LOT 4,BLDGS	0.3		247,530	0	2,191
BREU REVOCABLE TRUST OF	133-22/WF,TFD LOT F1	0.7		338,650	0	2,997
BRIERE, CAROLE	121-22.1/FRE LOT 20	2.2		71,750	0	635
BRIERE, CAROLE A	121-09/WF,FRMN LOT 5,BLDGS	0.3		379,130	0	3,355
BROADVEST PROPERTIES, INC.	119-11/SLE LOT B1	0.3		23,160	0	205
BROOKS, KEVEN A & BONNIE M	408-23/RT 123 LAND,BLDGS	10.0		98,410	0	871
BROOKS, ROGER L. & PATRICIA	420-30/RT 123 LOT, BLDGS LOT LINE ADJ.	2.4		372,830	0	3,050
BROTHERHOOD OF HOPE, INC.	424-18/ARKWD LOT 3	5.4		112,890	0	0

TOWN OF STODDARD VALUATION AND TAXES 2006

<u>OWNER OF RECORD</u>	<u>TAX MAP # / DESCRIPTION</u>	<u>ACRES</u>	<u>CUR U ACRES</u>	<u>TOTAL VALUE</u>	<u>VLG DIST TAX</u>	<u>NET TAX</u>
BROWN, RICHARD C	101-102&103 / WF,HLS S194,S195,BLDG	0.3		294,870	0	2,610
BROWN, RICHARD C	101-107 / HLS LOT W-SA, BLDG	0.4		39,660	0	351
BROWN, RICHARD M & LISA	414-07.5 / CPW LOT 5, BLDG	5.1		280,180	0	2,480
BRYER, JAMES H & BRENDA J	412-07 / RT 9 LAND, BLDGS	21.8		284,970	0	2,522
BUCELEWICZ, WILLIAM &	131-05 / WF, DB LOT, BLDG	1.2		119,670	0	1,059
BUCKOVITCH, MARK P. & LONA	127-10 / AND RD LOT, BLDGS	0.4		110,260	0	976
BULL, AVIS I.	126-27 / WF, OAR LOT, BLDGS	1.7		318,080	0	2,565
BUNKER, DANIEL W. JR.	408-08 / RT 123 LOT, BLDG	0.3		150,700	0	1,334
BUNKER, GENE R & ROSEANN	108-07 / HLD LOT 282, BLDGS	5.3		116,870	0	784
BUNN, RICHARD B & PRISCILLA	114-11 / SHR LOT	0.4		14,220	0	126
BUNN, RICHARD B & PRISCILLA	114-13 / WF, B&E LOT 6, BLDG	1.9		564,920	0	5,000
BURDETT, MICHEAL JAMES &	102-034 / HLS LOTS 100	0.2		22,800	0	202
BURGE, JOSEPH L JR. & MARIA	118-26 / WHTY LOT 38, BLDGS	1.0		103,160	0	913
BURKE, STEPHEN E & MARIE C	117-17 / HLD LOT 23	1.4		126,750	0	1,122
BURR, HAROLD L & MARGO M	103-08 / WF, HLS LOT S502, BLDG	0.4		330,050	0	2,921
BURR, HAROLD L & MARGO M	103-09 / WF, HLS LOT S503	0.2		165,240	0	1,462
BURT, CHARLES R	122-10 / WHTY LOT 30C, MH & SHED	0.6		147,490	0	1,305
BURT, STANLEY D SR &	422-124 / DUTTON FARM LND, BLDS	5.0		164,960		1,460
BURTON, RICHARD A &	103-14 & 15 / WF, HL LOTS, BLDGS	2.1		284,660	0	2,519
BUSH, FRANCES J	101-065 & 066 / WF, HLS S44, S45, BLDGS VR	0.5		339,030	0	3,000
BUSH, JEFFREY & ANGELA	123-02 / KS LOT, BLDGS	3.9		202,390	0	1,791
BUSH Rev. Trust % Charles &	101-086 & 087 / WF, HLS S209, S210, BLDG, MH	0.4		299,090	0	2,397
CAHILL, GEORGE F., JR.	129-03 / MSR LOT	3.8		46,600	0	412
CAHILL, GEORGE F, JR (DR) &	410-08.1 /		92.7	4,300		38
CAHILL, GEORGE F, JR (DR) &	411-10 /		1.7	20		0
CAHILL, GEORGE F, JR (DR) &	414-13 /		101.0	3,090		27
CAHILL, GEORGE F, JR (DR) &	414-14 /		30.0	1,190		11
CAHILL, GEORGE F, JR (DR) &	414-15 /		30.0	340		3
CAHILL, GEORGE F, JR (DR) &	414-16 /		97.0	1,900		17
CAHILL, GEORGE F, JR (DR) &	414-19 /		195.0	6,370		56
CAHILL, GEORGE F, JR (DR) &	414-20 /		10.0	240		2
CAHILL, GEORGE F, JR (DR) &	414-25 /	0.5	24.5	242,240		2,144
CAHILL, GEORGE F, JR (DR) &	414-26 /	0.5	306.5	137,380		1,216
CAHILL, GEORGE F, JR (DR) &	414-26.1 /	3.0	2.5	561,890		4,723
CAHILL, GEORGE F, JR (DR) &	414-27 /		25.0	680		6
CAHILL, GEORGE F, JR (DR) &	414-28 /		166.0	7,290		65
CAHILL, GEORGE F, JR (DR) &	414-31 /		43.0	870		8
CAHILL, GEORGE F, JR (DR) &	414-33 /		22.0	410		4
CAHILL, GEORGE F, JR (DR) &	418-003 /		64.0	1,030		9
CAHILL, GEORGE F, JR (DR) &	418-004 /		36.0	570		5
CAHILL, GEORGE F, JR (DR) &	419-02 /		150.0	3,000		27
CAHILL, GEORGE F, JR (DR) &	419-03.1 /		9.2	240		2
CAHILL, GEORGE F, JR (DR) &	414-18 / BOOTRUS LAND & CAMP	2.5		13,500	0	119
CAMBIAR REVOCABLE TRUST	139-26 & 36 / WF, CW LOTS, BLDGS	0.2		313,860	13	2,778
CAMPBELL, BRUCE M.	102-006 / HLS LOT S74 VR	0.2		24,300	0	215
CAMPBELL, PATRICIA M.	129-10 / RT 123 LOT, BLDGS	0.5		164,020	0	1,452
CANFIELD, JOSEPH T. & SHARIN	421-01 / GRAY LOT 1, BLDG	7.1		361,240	0	3,197
CANTLIN, CYNTHIA JEAN	138-21 / WF, GL LOT, BLDG	0.2		252,760	10	2,237
CAPELLE FAMILY TRUST,	139-46 / WF, PRSLR LOT 17, BLDGS	2.7		809,390	32	7,163
CAPRIGLIONE, ANTOINETTA M	120-29 / HLA LOT 12, BLDG	1.1		265,370	0	2,349
CARLISLE, DALE & CAROL	408-02 / RT 123 LAND, BLDGS	9.2		319,070	0	2,824
CARLISLE, DENNIS WAYNE &	128-11 / KS LOT, BLDGS	5.3		205,300	0	1,567
CARLISLE, DENNIS WAYNE &	410-11 /	4.6		40,470	0	358
CARLISLE RESTORATION	421-112 / RT 9 LAND	57.0		1,434,360	0	12,694
CARLOTTO REALTY TRUST	101-049 / WF, HLS LOT S29, BLDGS VR	0.6		360,960	0	3,194

TOWN OF STODDARD VALUATION AND TAXES 2006

<u>OWNER OF RECORD</u>	<u>TAX MAP # / DESCRIPTION</u>	<u>ACRES</u>	<u>CUR U ACRES</u>	<u>TOTAL VALUE</u>	<u>VLG DIST TAX</u>	<u>NET TAX</u>
CARLSON & STEELE	116-24/HLD LOT 96	1.8		27,200	0	241
CARLSON, WILLIAM A &	127-37/WF,AND RD LOT,BLDGS	0.4		327,680	0	2,900
CARRAS, PETER J & DEBRA A	126-71/WF,HIL LOT,BLDGS	0.7		260,800	0	2,308
CARROLL, DANIEL J. &	421-092/STAPLES LOT 2	9.5		186,930	0	1,654
CARROLL, DAVID & DIANE	126-18/RT 123 LOT,BLDG	0.4		134,650	0	1,192
CARUSO, JAMES J. & MARIE F.	124-02 & 32/WF,LSU LOT 21,BLDG	0.4		309,580	0	2,740
CASS, SHARIL L.	422-02.14/RT 9 LAND		2.0	260		2
CASTOR, MARILYN N.	415-20/WF,CP LOT,BLDGS	0.4		196,730	0	1,741
CASWELL, DAVID A, TRUSTEE	107-07/HLD LOT 210	2.0		34,000	0	301
CASWELL, DAVID A, TRUSTEE	119-23/WF,JLD LOT 25,BLDG	0.8		376,050	0	3,328
CAVALLERO, RICHARD & LYNN	104-30/WF,HL BEACH LOT	0.0		27,000	0	239
CAVALLERO, RICHARD & LYNN	105-41/WF,PC LOT,BLDGS	1.6		426,300	0	3,773
CECE, ELIZABETH J; CECE,	131-15/WF,IP LOT,BLDGS	2.0		414,330	0	3,667
CERBONE, MATTHEW B. &	422-15.1/RT 9 LAND,BLDGS,MH	4.0	24.0	214,630	0	1,899
CHAGNON, NANCY G &	115-81/HLD LOT 109,BLDGS	1.1		117,030	0	1,036
CHAGNON, THOMAS & NANCY	115-82/HLD LOT 108, FND	1.3		32,600	0	289
CHAGNON, THOMAS SR &	115-68/HLD LOTS 107,110,117 TO 120	6.0		153,540		1,359
CHAMBERLAIN, CHRISTOPHER	414-21/MSR LAND, BLDGS	53.0		268,010	0	2,372
CHAMBERLAIN, CHRISTOPHER	118-33/SLE LOT 6,BLDG	0.9		192,020	0	1,699
CHAMBERLAIN, MARILYN	116-26 & 27/HLD LOTS 70,71, BLDGS	3.7		164,250	0	1,454
CHAMPNEY, ALAN M. &	123-11/WHY LOT 55	14.6		213,180	0	1,637
CHAMPNEY, JAMES E, JR &	422-04.1/CHMPY LOT 1, BLDGS	2.5		150,070	0	1,328
CHAMPNEY, RONALD E & AMY	422-04.3/CHMPY LOT 3	3.9		207,080	0	1,833
CHANDLER, CHARLES	420-16.2/RTS 9/123 LOT, BLDGS	2.4		237,850	0	1,855
CHANDLER, CHARLES	420-17.01/RT E9	0.1		12,800	0	113
CHAPMAN, LEONA E & BURNO,	125-10/SHR LOT,BLDGS	1.3		218,560	0	1,934
CHAPPELL, JULIE A.	121-15/FRMN LOT A,BLDG	0.8		201,010	0	1,779
CHARLANT BUILDERS, LLC	106-05/HLD LOT 317	2.6		35,200	0	312
CHARLANT BUILDERS, LLC	117-07/HLD LOT 35	0.5		21,050	0	186
CHARLANTINI, RICHARD B &	116-22/HLD LOT 98	1.6		26,800	0	237
CHARTIER, JAMES & TERRY	111-35/HLD LOT 142	2.1		32,600	0	289
CHASE REVOC. TST % WM &	122-04/WHY LOT 54B	0.4		28,680	0	254
CHICK, EDWARD G. &	131-07/RT 123 LOT,BLDG	0.8		110,490	0	978
CHICONE, GEORGE F.	101-057 & 058/WF,HLS S37,S38,BLDG VR	0.6		290,820	0	2,574
CHRISTIE, BARBARA A	113-13/WF,W&H LOT 4,BLDG	0.4		291,670	0	2,581
CHRISTIE, BARBARA A	113-18/WF,CARR LOT 7	0.9		213,030	0	1,885
CIAFONE, JUDITH	114-09/WF,B&E LOT 7,BLDG	2.1		777,090	0	6,877
CIRIELLO, JOHN L. & MARY	121-10/WF,FRMN LOT 6,BLDG	0.4		405,210	0	3,586
CITY GATE RETAIL	126-53/"MILL VILLAGE STORE"	0.7		238,380	0	2,110
CLARK, CHARLES P.	134-40/WF,IP LOT,BLDG	0.2		154,320	0	1,366
CLARK, DENNIS	134-08 /TFD LOTS J7 TO J11	2.0		35,020	0	310
CLARK, DENNIS A, JR.	134-01.2/ONEIL WOODLOT, BLDG	14.5		178,310	0	1,578
CLARK, DENNIS A. SR & CAROL	131-09/W/S RTE 123, BLDG	2.0	42.0	201,940	0	1,787
CLARK, DENNIS & CAROL	131-10/RT 123 LOT		0.4	40	0	0
CLARK, JOHN A & PAULINE W	408-25/RT 123 LAND,BLDG	16.0		89,070	0	788
CLARK, JOHN R. & LINDA E.	114-15/SHR LOT,BLDGS	2.3		430,310	0	3,808
CLARK, LEWIS A & JEAN B	130-07/OFR LOT	0.5		30,180	0	267
CLARK, LEWIS A & JEAN B	130-08/OFR LOT	3.3		22,100	0	196
CLARK, LEWIS A & JEAN B	130-13/WF,RT 123 LAND	10.4		44,140	0	391
CLARK, LEWIS A & JEAN B	130-14/RT 123 LOT,BLDGS	2.4		189,240	0	1,425
CLARK, LEWIS A & JEAN B	130-15/RT 123 LOT	4.3		41,600	0	368
CLARK, PATRICIA E	134-41/WF,IP LOT,BLDG	0.3		244,100	0	2,160
CLARK, WAYNE C & SUSAN D	113-35/WF,CARR LOT 10,BLDGS	0.4		282,120	0	2,497
CLENNEY ESTATE % PAMELA	418-028/MLE LOT 5B1U3	0.1		220	0	2
CLEVELAND REVOCABLE	113-57/LTBY LOT L4, BLDG	0.7		132,620	0	1,174

TOWN OF STODDARD VALUATION AND TAXES 2006

<u>OWNER OF RECORD</u>	<u>TAX MAP # / DESCRIPTION</u>	<u>ACRES</u>	<u>CUR U ACRES</u>	<u>TOTAL VALUE</u>	<u>VLG DIST TAX</u>	<u>NET TAX</u>
CLIFFORD, TIMOTHY M	418-022/MLE LOT 12B7U3	0.2		1,430	1	13
CLINE, JOSHUA H. & VERNA	419-0722/CLNE LOT 1, BLDG	2.4		260,500	0	2,305
CLINE, MARGARET B	133-17/WF,TFD LOT D7	1.1		166,620	0	1,475
CLINE, MARGARET B.,	419-0721/TARBOX RD LAND,BLDGS	2.0	31.8	205,510	0	1,819
CLOGSTON, ROBERT & DEBBIE	102-023/HLS LOT S89,BLDG	0.2		52,430	0	464
CLOGSTON, ROBERT & DEBBIE	102-024 & 025/HLS LOT S90,S91 VR	0.5		30,160	0	267
CODMAN, EDWARD W	420-03.1/CNTY RD LAND, BLDGS	12.7		169,930	0	1,504
CODNER, CHERYL A.	108-03/HLD LOT 292, BLDG	1.6		68,680	0	608
CODNER, CHERYL A	108-04/HLD LOT 291	1.6		25,200	0	223
COFFEE, DOROTHY HAGERTY	109-05/HLD LOT 264	1.7		33,400	0	296
COFFEE, DOROTHY HAGERTY	109-06/HLD LOT 265	1.5		33,000	0	292
COFFEE, DOROTHY HAGERTY	109-07/HLD LOT 266	1.8		33,600	0	297
COHEN, SUSAN M & TOD ALAN	103-11/WF,HLS LOT S804	0.4		134,820	0	1,193
COLE, EDWARD C & JOANNE C	104-28/WF,CARR LOT 9,BLDGS	0.4		321,020	0	2,841
COLEMAN, TIMOTHY G	108-22/HLD LOT 250,BLDG	1.8		194,740	0	1,723
COLLEY, LOUISE %	420-28/MOBILE HOME ONLY			23,000		204
COLLIER, ROBERT J & LILLIAM	102-089/WF,HLS LOT S217,BLDGS	0.3		206,060	0	1,824
COLLIER, STEPHEN M	418-095/MLE LOT 18B3U2,CAMP	0.2		41,970	0	371
COLLINI, NOAH T. & KELLY A.	110-10/HLD LOT 285	2.2		34,420	0	305
CONGDON, WILLIAM S. & JUNE	114-04/WF,TLMN LOT 2,BLDG	2.0		469,750	0	4,157
CONGDON, WILLIAM S. & JUNE	117-24/HLD LOT 56	1.5		33,000	0	292
CONGDON, WILLIAM S & JUNE;	114-05/WF,TLMN LOT 1,BLDGS	1.8		417,460	0	3,695
CONGREVE, WENDY ETAL	119-43/WF,PENNINSULA	0.6		94,290		834
CONGREVE, WILLIAM & JEAN W	119-42/WF,CNGRVE LOT 1,BLDGS	3.0		416,450	0	3,686
CONKLIN, DWIGHT E.	119-40/WF,WHY LOT 17,BLDGS	0.3		227,510	0	2,013
CONNELLY, WALTER W &	108-19/HLD LOT 252 & 253, BLDG	5.4		236,600	0	2,094
CONNOLLY REVOCABLE TRUST	126-45/ZR LOT	0.3		27,840	0	246
CONNOLLY REVOCABLE TRUST	126-50/WF,ZR LOT,BLDGS	0.4		310,040	0	2,744
COOK, JOHN W & VERA M	132-13/WF,IPLOT,BLDG	0.6		219,080	0	1,939
COPELAND, LAWRENCE M. &	115-76/SLE LOT 39 & 40	1.0		125,990	0	865
CORDNER, KENNETH, JR &	113-60/LTBY LOT L1,BLDG	0.4		142,380	0	1,260
CORRIEVEAU, WARREN PETER	119-20/WF,JLD LOT 27A	0.3		116,060	0	1,027
COSKER, JOHN	411-04/MSR LAND	20.0		266,200	0	2,356
COSKER, RYAN T.	135-20/RT 123 LOT,BLDGS	0.2		108,740	0	962
COSKER, RYAN T.	135-21/LOT OFF RT 123	0.2		300	0	3
COSTA, AARON L & JENNIFER	126-19/RT 123 LOT,BLDGS	1.2		213,990	0	1,894
COSTIN, CLAIRE S	139-30 & 32/WF,ARKWD LOTS,BLDGS	3.1		555,910	22	4,920
COTTER, BERNARD P & AGNES	133-07/WF,TFD LOTS C2,C3,BLDGS	0.6		287,710	0	2,546
COTTER, TIMOTHY J &	110-38/HLD LOT 59	2.7		35,400	0	313
COURTEMANCHE, ROGER L &	415-28/WF,CP LOT	0.6		76,920	0	681
COURTNEY, JOHN & MARIA	105-32 & 33/WF,HL LOTS,BLDGS	1.1		316,660	0	2,802
COYNE, JOHN D. & COHEN,	103-13/WF,HL LOT, BLDGS	0.3		219,880	0	1,946
CRAIG, NANCY E. & EDWARD K.	137-10/WF,RT 9,GL LOT,BLDGS	0.1		211,320	8	1,870
CREWSON, WALTER F.J. &	139-16 & 17/CW LOTS,BLDGS	0.3		244,010	10	2,159
CRISMAN, EDWARD & JANENE	424-29/ARKWD LOT 16	4.1		276,110	0	2,444
CRISMAN, PATRICIA D	424-24/ATEN RD LOT, BLDGS	6.2		246,230	10	2,179
CROAN, PETER B	102-063 & 064/WF,HLS S243,242,BLDGS	0.3		295,510	0	2,615
CROSIER, THOMAS C. & PAULA	128-09/RT 123 LOT,BLDGS	0.9		230,710	0	2,042
CROSS, MIRLE C	411-12.12/OAR LAND	18.7		99,460	0	880
CROSS, MIRLE C	422-12.1/RT 9/JUNIPER LAND		18.2	1,420		13
CROWELL, JOSEPH E & JANE C	102-056/WF,MER LOT 3,BLDG VR	1.0		373,460	0	3,305
CUMMINGS, JOSHUA R. ETAL	129-05/MSR LOT,BLDGS	1.4		181,530	0	1,607
CURNUTTE, JAMES R & SANDRA	118-03/WHY LOT 46,BLDG	1.1		240,250	0	1,876
CURRAN, JAMES M & NANCY M	101-039/HLS LOT S19 VR	0.2		39,240	0	347
CURRAN, JAMES M. & NANCY M	101-053/WF,HLS LOT S33,BLDG VR	0.2		344,000	0	3,044

TOWN OF STODDARD VALUATION AND TAXES 2006

<u>OWNER OF RECORD</u>	<u>TAX MAP # / DESCRIPTION</u>	<u>ACRES</u>	<u>CUR U ACRES</u>	<u>TOTAL VALUE</u>	<u>VLG DIST TAX</u>	<u>NET TAX</u>
CURRIER, ANN T.	137-03-B/WF,RT 9 GL LOT,BLDG 1/2 int	0.0		36,980		327
CURTIS, LAWRENCE R &	107-17/HLD LOT 148, BLDG	1.4		154,900	0	1,371
CUSHING, KAREN A.	120-01.1/EATON TRK B,BLDGS	3.0		195,090	0	1,727
CUSHNA, BRUCE R &	410-01 & 022/CPR LOT	38.7		81,320	0	720
CUSHNA, BRUCE R &	410-03/CPR LOT	3.4		32,760	0	290
CUSHNA, BRUCE R &	415-15/KNIGHT RD LOT,BLDG	2.1		136,630	0	1,209
CUSHNA, BRUCE R &	415-16.7/WF,CP LOT	3.3		56,330	0	499
CYR, GERALD P. & CATHERINE	101-046/WF,HLS LOT S26,BLDG VR	0.1		233,430	0	2,066
DAHLING, ALBERT C	121-22.8/WF,FRE LOT 13,BLDGS	1.6		293,780	0	2,600
DAMATO, MARY ANN	118-19/WHY LOT 31,BLDGS	1.4		65,290	0	578
DANIELS, ROBERT L. & NANCY	107-09/HLD LOT 300, BLDG	9.7		195,930	0	1,734
DARDANI, NOEL H.	139-52 & 53 /WF,PRSLR LTS 10,11	1.0		197,010	8	1,744
DAVENPORT, GEORGE F & LISA	116-03/SLE LOT 314 & 315	3.3		224,740	0	1,989
DAVIS, JAMES H & SANDRA C,	122-27/WF,WHY LOT 2,BLDGS	1.4		340,610	0	3,014
DAVIS, JEFFERY A. & DAVIS,	138-19.20 /WF,GL ACCESS LOT,BLDG,NSR	0.2		289,720	12	2,564
DAVIS, JEFFERY A & DAVIS,	138-40.41 & 42/GL LOTS	0.6		30,140		267
DAVIS, JOHN R	139-21/CW LOT,BLDGS	0.2		230,260	9	1,788
DAVIS, ROBERTA R.	102-059/WF,HLS LOT S247,BLDG	0.3		311,950	0	2,761
DEANGELIS, EDSON R.	139-24,25,37,38/WF,CW LOTS,BLDGS	0.4		293,020	12	2,593
DECHELLIS, EDWARD P. &	105-44/SHR LOT,BLDGS	0.7		198,690	0	1,758
DELUDE, RICHARD A.	421-16 /BBR LAND,		77.0	2,950	0	26
DELUDE, RICHARD A	421-25/BBR LAND		33.0	990		9
DEMASI, ANDREW & GAIL	424-35/ARKWD LOT 12	6.4		558,620	0	4,944
DEMASI, ANDREW J. & GAIL K.	418-006/MLE LOT 10B4U1	0.1		1,130	0	10
DEMASI, ANDREW J & GAIL K	418-007/MLE LOT 11B4U1	0.1		1,710	0	15
DEMASI, ANDREW J & GAIL K	418-012/MLE LOT 16B4U1,BLDG	0.2		11,080		98
DEMASI, ANDREW J & GAIL K	418-014/MLE LOT 9B6U1	0.1		1,280	0	11
DEMASI, ANDREW J & GAIL K	418-015/MLE LOT 10B6U1	0.1		1,280	0	11
DEMEOLA, WILLIAM &	127-08 & 09/ AND RD LOT,BLDGS	0.8		191,530	0	1,695
DEMERS, DAVID C & MARCIA R	416-01/BACKLAND	27.0		21,700	0	192
DEPIERREFEU, ALAIN Y.	422-16/BACKLAND OFF RT 9	13.1		26,200	0	232
DER MANOUELIAN, ARAM	421-17/BACKLAND	120.0		237,880	0	2,105
DERBY, TROY M & TRACI L	420-03.2/CNTY RD LAND, BLDGS	2.2		174,930	0	1,548
DESISTO, MICHELINA &	119-10/HLD LOT 85,BLDGS	1.3		138,330	0	1,224
DESROSIERS, REED B. &	139-12 & 13/CW LOTS,BLDGS	0.3		337,200	13	2,984
DEVEAU, ALBERT R & DORIS I	418-107/MLE LOT 7B3U2	0.2		1,430	0	13
DEVINE, MYRA	131-26/MRDGH LOT 16,BLDGS	0.5		92,260	0	817
DI SCALA, MICHAEL L & KAREN	132-11/WF,JP LOT,BLDG	2.3		201,880	0	1,787
DICK, HELEN L	107-12/HLD LOT 303	7.6		45,200	0	400
DICORCIA, ARLENE	112-06/HLD LOT 325, BLDG	1.2		231,680	0	2,050
DIDONATO, JAMES A &	137-25/BRK WF,SBR LOT,BLDGS	0.1		211,900	8	1,875
DILUZIO, CHARLES N &	415-34,34.1,35/WF,CP LOT,BLDG	1.9		300,810	0	2,662
DIONNE, PAUL J & PAMELA R	108-17/HLD LOT 255,BLDGS	3.2		182,600	0	1,616
DOMPIERRE, GAETAN J &	422-15/RT 9 LAND, BLDGS	22.0		156,130	0	1,382
DONNELLY, THOMAS E. ETAL	112-05/WF HLD LOT 324	1.9		197,120	0	1,745
DONOVAN, MELISSA B	114-12/SHR LOT, BLDG	1.8		223,960	0	1,982
DOTSON, EVELYN L.	129-143/RT 123 LOT, BLDG	3.7		246,020		2,177
DOUGAL, WALTER A., TRUSTEE	114-02/WF,HLD LOT, BLDG	4.5		507,460	0	4,491
DOUGENECK, BARBARA A	119-28/HLD LOT 85A	0.6		23,220	0	205
DOUGENECK, BARBARA A.	119-30/WF,JLD LOT 19,BLDGS	0.6		373,180	0	3,303
DOW, LEONARD A & JANET C	111-08/SLE LOT 71	0.5		22,280	0	197
DOWNES, JOHN S	112-13/WF,HLD LOT 329,BLDGS	1.0		386,390	0	3,420
DOYLE, THOMAS R	421-13/RT 123/BBR LOT,MH,SHEDS	1.4		81,400	0	720
DRESCHER, PETER J.	421-31/BACKLAND OFF 123	7.8		11,800	0	104
DRISCOLL, FRANCIS J JR &	137-74/OFF NSR LOT,BLDGS	0.3		149,640	6	1,324

TOWN OF STODDARD VALUATION AND TAXES 2006

<u>OWNER OF RECORD</u>	<u>TAX MAP # / DESCRIPTION</u>	<u>ACRES</u>	<u>CUR U ACRES</u>	<u>TOTAL VALUE</u>	<u>VLG DIST TAX</u>	<u>NET TAX</u>
DRISCOLL, LINDA & CLYDE E	114-23/GORE LOT 5	2.5	11.0	245,080	0	2,169
DRIVER, JOHN J	110-08/HLD LOT 286	1.6		33,200	0	294
DUBE, RONALD R & JOYCE	101-006 & 007/HLS LOTS 112,113,BLDS VR	0.9		235,180	0	2,081
DUBE, RONALD R & JOYCE	101-012/HLS LAND VR	3.3	42.8	145,040	0	1,284
DUGAN, NORBERT L & DORIS E.	421-21/BACKLAND OFF BBR	31.0		46,800	0	414
DUGGAN, JONATHAN O &	107-25/HLD LOT 213	1.2		32,400	0	0
DUHAMEL, CLAUDETTE E.	422-22/RT 9 LAND		483.0	41,730	0	369
DUMAINE 2004 REVOCABLE	139-46.1/WF,PRSLR,LOT 17,BLDG	0.9		390,040	0	3,452
DUMOULIN, PETER A &	122-13/WHY LOT,BLDGS	0.2		103,210	0	913
DUMOULIN, WILLIAM H & ROSE	118-07/WHY LOT 54A,BLDGS	0.8		43,150	0	382
DURAL, BRUCE T & SUSAN J	107-10/HLD LOT 301	5.6		41,200	0	365
DURAND, EDWARD A &	125-22/SHR LOT,BLDGS	1.1		35,350	0	313
DURAND, NOREEN J	135-19/RT 123 LOT,BLDGS	0.2		106,190	0	940
DURAND, RAYMOND V. &	135-17/RT 123 LOT,BLDGS	0.4		71,250	0	631
DURHAM, DENISE J. ETAL	131-12/RT 123 LOT,BLDG	0.5		104,220	0	922
DURWARD, KATHLEEN R &	125-23/SHR LOT	0.9		17,020	0	151
DWYER, DAVID & ALINE	118-08/WHY LOT 19&25, BLDGS	2.6		96,720	0	856
DWYER, DAVID & ALINE ETAL	118-06A/WHY LOT 53	0.3		8,750	WHY	77
DWYER, MAURICE F & JANICE G	131-02 / WF,DB LOT,BLDGS	0.7		89,380	0	791
EADES, ROBERT A	138-09/ WF,GL LOT,BLDGS	1.0		370,800	15	3,282
EASTMAN, MARY L	408-04/RT 123 LOT,BLDGS	4.2		170,260	0	1,257
EATON, DIANA P., TRUSTEE	132-02/ WF,IP LOT,BLDGS	3.8		196,860	0	1,742
EATON, DIANA P., TRUSTEE	132-07/ IP LOT	1.1		50,200		444
EATON, MARY L.	125-24/SHR LOT	4.2		44,400	0	393
EATON, MARY L	126-52/ WF,SHR LOT,BLDGS	1.7		279,030	0	2,219
EATON, THOMAS	122-34/ WF LOT	2.8		219,940	0	1,946
EATON, THOMAS	122-36/HL LOT	0.3		18,900	0	167
EATON, THOMAS	128-12/ KS LOT	0.1		16,000	0	142
EATON, THOMAS	128-13/ KS LOT,SHED	1.1		36,850	0	326
EATON, THOMAS	411-03/ ES KINGS ST LAND,BLDGS	2.0	180.0	300,220	0	2,657
EDSON JR., EDWARD A.	126-11/ WF,DB LOT,BLDGS	0.3		122,820	0	1,087
EDSON, PHILIP L & LOUISE M	131-16.1/RT 123 LOT	0.8		2,450	0	22
EDSON, PHILIP L & LOUISE M	131-17 & 18/MRDGH LOT 1,2	1.7		4,920	0	44
EDSON, PHILIP L & LOUISE M	131-22 & 23/MRDGH LOTS 5,6,BLDGS	0.8		73,200	0	398
EDSON, PHILIP L & LOUISE M	131-24/ WF,MRDGH LOT 6B	1.1		9,790	0	87
ELLIOTT, JAMES A. & CANDACE	408-21.2/RT 123 LOT	5.1		43,010	0	381
ELLIOTT, JAMES & CANDACE D.	408-21.3/MRDHG LOT 3, BLDG	2.1		165,010	0	1,460
ELLIOTT, JR. DAVID W. & MARY	408-26/RT 123 LOT	2.1		199,360	0	1,764
ELLIOTT, RANDY	408-21.1/MRDHG LOT 1, BLDG	5.0		148,010	0	1,310
ELLIS, DANIEL M & KATHLEEN	128-06/RT 123 LOT,BLDGS	1.0		220,310	0	1,950
ELLIS, WALTER E	420-29/RT 123 LOT, BLDG	1.1		133,160	0	1,178
EMBREY, MARK C & EMILY E	139-14 & 15/CW LOTS,BLDGS	0.3		202,510	8	1,792
EMBREY, MARK & EMILY	424-19/ ARKWD LOT 2	28.4		79,540	3	704
EMERSON, RANDALL S & ANNE	127-48/ WF,AND RD LOT,BLDGS	0.4		308,410	0	2,479
ENGLISH, MICHAEL S. ETAL	115-31/ HLD LOT 73	1.3		29,400	0	260
ENGLUND, ROBERT J. &	139-47 / WF,PRSLR LOT 16,BLDG	1.6		623,240	11	5,516
ENZLER, JULIE	139-35/ WF,GL ACCESS	0.0		14,500	0	128
ENZLER, JULIE	424-10/ ARKWD LOT 9	5.1		43,200	2	382
ENZLER, JULIE	424-20/ ARKWD LOT, BLDG	9.5		319,020	13	2,823
ENZLER, JULIE	424-23/ ARKWD LOT 1	3.2		376,370	15	3,331
ERLER, JOEL F, NOREEN & JON F	101-052/ WF,HLS LOT S32,BLDGS VR	0.3		267,240	0	2,115
EWELS, BARBARA F.	115-52-B/ WF,SLE LOT 47, 1/2 INT	0.3		84,140	0	745
EWELS, BARBARA F.	115-53/ WF,SLE LOT 46,BLDGS	0.6		376,210	0	3,079
EWING, RUTH D	138-14 & 45/ WF,GL LOT & LAND,BLDGS	11.7		622,170	25	5,506
FABRIZIO, DEAN RYAN &	126-03/ WF,DB LOT,BLDGS	0.4		82,850	0	733

TOWN OF STODDARD VALUATION AND TAXES 2006

<u>OWNER OF RECORD</u>	<u>TAX MAP # / DESCRIPTION</u>	<u>ACRES</u>	<u>CUR U ACRES</u>	<u>TOTAL VALUE</u>	<u>VLG DIST TAX</u>	<u>NET TAX</u>
FALCONE, CHARLES	414-23 / OFR LAND	5.7		26,900		238
FALCONE, CHARLES J &	108-24 / HLD LOT 248	5.1		40,200	0	356
FALCONE, CHARLES J &	403-01 / LAND-COPELAND RD	136.0		93,400	0	827
FARINA, JOCELYN F. ETAL	135-41 TO 43-A / TFD LOTS (1/9 INT)	0.1		4,020	0	36
FARINA, JOCELYN F. ETAL	135-49-A / BEACH (1/9 INT)	0.1		14,540	0	129
FARINA, JOCELYN F. ETAL	135-50 / WF; TFD LOT 1A, BLDG	0.2		176,250	0	1,560
FARRELL, SHAUN & MARGARET	102-012 & 013 / HLS LOT S79A, S79 VR	0.8		33,080	0	293
FARRELL, SHAUN & MARGARET	102-016 & 017 / HLS LOT S83, S84, BLDG	0.3		86,060	0	762
FARRELL, SHAUN R. &	102-014 & 015 / HLS LOT S80, S82 VR	0.5		30,240	0	268
FAUCHER, STEVEN & JODI	115-79 / HLD LOT 111	1.1		29,000	0	257
FAULKNER, ANNE H & KING,	417-05 / BOWLDER RD		13.0	1,510		13
FAULKNER, ANNE H & KING,	417-08 / BOWLDER RD		5.3	620		5
FAULKNER, ANNE H & KING,	417-09 / BOWLDER RD LOT, BLDGS	2.0	412.0	495,910	0	4,389
FAULKNER, CHARLES &	410-06-A / ANDORRA BLDG	0.0		161,000		1,425
FAULKNER, CHARLES S. &	410-10 / W/S KINGS ST LAND		101.0	10,740	0	95
FAULKNER, CHARLES S II &	414-04 / CPR LOT	4.0		35,750	0	316
FAULKNER, H. KIMBALL	410-06-C / CAMP ANDORRA LD (card 1)			72,860	0	645
FAULKNER, HENRY & KATE	410-09-A / DUSSALT HSE B/O (card 2)			196,260	0	1,737
FAULKNER, ROSEMARY	410-09-B / PRATT HSE, ANDORRA LD			132,060	0	1,169
FEE, ROBERT A. & SHELLY L.	123-04 / WHTY LOT 43, BLDGS	2.5		172,940	0	1,531
FELPO, FRANCES	111-04 / HLD LOT 219	1.2		32,400	0	287
FELPO, FRANCES	111-05 / HLD LOT 220	1.4		32,800	0	290
FELTUS, CARROLL M &	104-12 / WF, HL LOT, BLDGS	2.4		227,680	0	2,015
FENTON, PHILLIP & TONI	125-25 / SHR LOT, BLDG	1.0		125,370	0	1,110
FERNANDES, DOMINGO P. &	421-20 / BACKLAND OFF BBR	124.0		86,500	0	766
FERNER, DAVID R & BETTY	116-32 / HLD LOT 92, BLDG	2.1		100,520	0	890
FERNWOOD ROAD PROP.	120-20 / WF, HLA ISLAND	0.1		8,500	0	75
FHP REALTY ASSOCIATES OF	422-13 / RT 9 "STORE"	5.1		269,270	0	2,383
FIASCONARO, GEORGE &	107-02 / HLD LOT 246	2.9		35,800	0	317
FIONDELLA, PAUL	113-09 / WF, W & H LOT 1 & 2, BLDGS	0.5		377,510	0	3,341
FIONDELLA, PAUL	404-03 / DODGE LAND, BLDG	2.0	28.0	18,740	0	166
FISH, JILL E	421-28 / RT 123 LAND, BLDGS	2.2	36.0	179,550	0	1,589
FISHER, ALAN B & CHRISTINE A	118-29 / HLD LOT 2	3.0		275,220	0	2,436
FISKE, MALCOLM A.	122-20 / WF, WHTY LOTS 8, 9, BLDGS	0.7		337,240	0	2,985
FITZPATRICK, MARY E	424-25 / ATEN RD LOT, BLDG	20.3		142,650	6	1,262
FLANAGAN, HARRY G. III &	137-13 / WF, GL ACCESS LOT	0.0		21,850	1	193
FLANAGAN, HARRY G III &	137-84 / RT 9 LOT	0.5		30,160	1	267
FLANAGAN, ROBERT JR. &	415-16.1 / WF, CGCP LOT 1, BLDG	2.0		346,160	0	3,064
FLANAGAN, WILLIAM L. & LISA	122-32 / WF, LOT 27, 28, BLDGS	0.9		280,900	0	2,486
FLEMING, CHRISTINE	414-22 / MILL RD LOT	4.5		43,360	0	384
FLEMING, MICHAEL	107-23 / HLD LOT 215, BLDG	1.3		124,850	0	1,105
FLEMING, MICHAEL	107-24 / HLD LOT 214	1.0		32,000	0	283
FLEMING, MICHAEL	111-01 / HLD LOT 216	2.6		28,960	0	256
FLEMMING, DONALD N	133-14-A / 1/2 INT WF, TFD LOT D4, BLDG	0.2		175,480	0	1,553
FLEMMING, PAULA K.	133-14-B / 1/2 INT WF, TFD LOT D4, BLDG	0.2		175,480		1,553
FLETCHER, LAURA	417-10 / BOWLDER RD LOT, BLDGS	2.7		155,260	0	1,374
FLINK, HELEN ESTATE, %	128-14 / RT 123 LOT, BLDGS	2.0		244,740	0	2,166
FLINK, HELEN ESTATE, %	415-27 / WF, CP LOT	0.4		82,600	0	731
FONTAINE, JEAN M	137-33 / SBR LOT, BLDGS	0.2		193,870	8	1,466
FOOTE, DANA K., JR.	110-25 / HLD LOT 63	2.0		35,340	0	313
FORCIER, THOMAS J. & LUCILLE	111-12 / HLD LOT 50, 233, 234 & BLDGS	8.3		191,020	0	1,691
FORD, BRIAN & DEBORAH J	137-88 / RT 9 LOT, BLDGS	2.5		197,180	0	1,745
FORREST, GERALD R & PHYLLIS	118-10 / WF, WHTY LOT 20, BLDG	1.1		242,900	0	2,150
FORREST, GERALD R & PHYLLIS	124-06 / FRST TRK II, FND	1.6		47,280	0	418
FORREST, GERALD R & PHYLLIS	124-12 / WF, LSU LOT 7, BLDG	0.3		258,620	0	2,289

TOWN OF STODDARD VALUATION AND TAXES 2006

<u>OWNER OF RECORD</u>	<u>TAX MAP # / DESCRIPTION</u>	<u>ACRES</u>	<u>CUR U ACRES</u>	<u>TOTAL VALUE</u>	<u>VLG DIST TAX</u>	<u>NET TAX</u>
FORSYTH, WILLIAM G & JOAN	133-08 / WF,TFD LOT C4,BLDG	0.5		249,140	0	2,205
FOSBERRY, CHARLES F & LEIGH	126-39 / SHR LOT,BLDGS	0.5		214,870	0	1,902
FRAULINI, BARBARA G &	122-16 / WF,WHY LOT 13,BLDGS	0.7		339,580	0	3,005
FRECHETTE, HENRY M. JR	138-15-18 / WF,GL LOTS & LAND,BLDGS	0.6		467,980	19	4,142
FRECHETTE, HENRY M. JR	138-43 & 44 / GL LOTS	4.8		49,740		440
FREDRICKSEN, ARTHUR E &	115-61 / WF,HLD 33,34,120A,BLDGS	1.0		416,660	0	3,687
FREESE, BETSY & LINDSAY	125-14 / WF,WLKR RD LOT,BLDGS	0.9		255,290	0	2,009
FULLER, WAYNE & CARRIE	420-18 / OKCR LAND	0.7	10.0	191,700	0	1,697
FULLING, LESTER F & ROSE M	101-001 / HLS LOT S107 VR	0.7		31,360	0	278
FULLING, LESTER F & ROSE M	101-077 & 078 / WF,HLS S56,S57,BLDG VR	0.3		265,100	0	2,346
FULTON, WAYNE S	107-11 / HLD LOT 302	5.4		177,470	0	1,571
GAGNON, GLENN P & LAURA M	106-15 / HLD LOT 305,BLDG	3.8		201,250	0	1,781
GALBREATH, GERALD D. &	135-41 TO 43-B / TFD LOTS (29 INT)	0.3		8,040	0	71
GALBREATH, GERALD D. &	135-49-B / IP BEACH (29 INT)	0.2		29,090	0	257
GALBREATH, GERALD D. &	135-55 & 57 / TFD LOTS L10,L13,SHED	0.4		22,870	0	202
GALBREATH, GERALD D. &	135-56 / WF,TFD LOT L12,BLDG	0.3		104,750	0	927
GALEY, HELEN F	408-16 / QUEEN ST LAND,BLDGS	96.1		253,580	0	2,244
GALLANT, PATRICIA-ANN	101-044 & 045 / WF,HLS S24,S25,BLDGS VR	0.3		268,550	0	2,377
GALLUP & HALL% Laurie	401-02 / LAND OFF QUEEN ST	76.1		66,510	0	589
GALLUP, PATRICIA ETAL %	137-76 / RT 9 LOTS	1.1		35,200	1	312
GALLUP, PATRICIA ETAL %	137-77 / RT 9 LOTS,BLDGS	0.5		323,900	0	2,867
GALLUP, PATRICIA ETAL %	137-78 / NSR	1.3		164,400	0	1,455
GALLUP, PATRICIA % Laurie	137-82 / RT 9 LOT	0.7		31,760	1	281
GALLUP, PATRICIA % Laurie	137-83 / RT 9 LOT	1.0		35,000	1	310
GALLUP, PATRICIA % Laurie	137-85 / R9 9 LOT,BLDG	1.0		111,350	4	985
GALLUP, PATRICIA % Laurie	137-86 / RT 9 LOT	0.8		32,000	1	283
GARIEPY, RICHARD W &	104-14 / WF,CARR LOT	0.2		15,830	0	140
GARIEPY, RICHARD W &	104-15 / WF,CARR 6A/B,5A/B,BLDGS	1.3		267,800	0	2,370
GARNETT, GORDON A & JOAN	137-87 / RT 9 LOT,BLDG	2.3		262,480	10	2,073
GARNETT, GORDON A & JOAN	422-12 / RT 9 LAND,BLDGS		77.8	4,280	0	38
GARNETT, GORDON A & JOAN	422-12.2 / JUNIPER HILL RD LAND		9.9	770		7
GARNETT, GORDON A. &	137-11 / WF,RT 9,GL LOT,BLDGS	0.1		147,710	6	1,307
GARNETT, GORDON & JOAN	422-12.3 / DUTTON FARM LND,BLDS	5.3		181,460		1,606
GARVIN, ANDREW T & JANICE L	124-23 / WF,LSU LOT 15,BLDG	0.5		251,570	0	2,226
GARZA, EDWARD R.	110-09 / HLD LOT 286A,BLDGS	1.6		34,110	0	302
GATES, FAITH & JENNIFER J.	137-30 / SBR LOT,BLDGS	0.1		201,210	8	1,531
GAY, EVELYN R c/o Patricia	113-07 / W&H LOT 9	0.2		23,270	0	206
GAY, EVELYN R c/o Patricia	113-08 / WF,W&H LOT	0.8		170,280	0	1,507
GAY, EVELYN R c/o Patricia	113-11 & 12 / WF,W&H LOT 3,BLDGS	0.3		316,060	0	2,797
GAY, JERROLD R., TRUSTEE	124-03, 30 & 31 / WF,LSU LOTS 19,20,BLDG	1.6		392,700	0	3,475
GAY TRUST, LOIS	139-50 & 51 / WF,PRSLR LTS 12,13,BLDGS	1.4		326,940	13	2,893
GEBHARDT, RICHARD L &	119-19 / SLE LOT B6	0.2		19,800	0	175
GEDDES, PAUL	408-17 / DOE RD LOT,BLDGS	8.3		64,980	0	575
GENDRON, STEVEN W	111-33 / HLD LOT 140	1.7		33,400	0	296
GESICK, ROBERT G	106-10 / HLD LOT 312	4.3		38,600	0	342
GETTY, VIVIAN L, STEPHEN E &	104-29 / WF,CARR LOT,BLDGS	0.3		314,740	0	2,785
GIANFERRARI Revocable Trust,	137-38 / SBR LOT,BLDGS	0.2		237,220	9	1,849
GIBBS, KENNETH N. & MONA M.	102-004 & 005 / HLS LOT S72,S73,BLDG VR	0.4		37,500	0	332
GIBBS, KENNETH N. & MONA	102-032 / HLS LOT S98	0.2		23,270	0	206
GIBBS, KENNETH N. & MONA M.	102-033 / HLS LOT S99	0.2		23,270	0	206
GILCHREST, PHILIP W, JR	423-14 / SOUTH ST LOT,BLDG	1.1		5,480	0	48
GILLESPIE, MARY H ESTATE C/O	418-018 / MLE LOT 17B3U1	0.1		1,280	1	11
GILMAN, LOUIE E & SHARON	115-24 / HLD LOTS 78,79,78A & BLD	5.0		131,190	0	1,161
GILMAN, LOUIE E & SHARON	115-26 / HLD LOT 75,BLDGS	1.4		82,580	0	731
GLANCE, MARY	418-035 / MLE LOT 10B4U3	0.1		1,310	0	12

TOWN OF STODDARD VALUATION AND TAXES 2006

<u>OWNER OF RECORD</u>	<u>TAX MAP # / DESCRIPTION</u>	<u>ACRES</u>	<u>CUR U ACRES</u>	<u>TOTAL VALUE</u>	<u>VLG DIST TAX</u>	<u>NET TAX</u>
GLOERSEN, THOMAS R &	131-14/RT 123 LOT	4.3		196,790	0	1,742
GOBBI, JUDITH M. H.	126-35/OAR LOT,BLDGS	0.6		154,600	0	1,368
GODDARD, RACHEAL E	109-15/HLD LOT 259A	4.5		37,400	0	331
GODFREY, JOSEPH P &	102-080/WF,HLS LOT S226	0.3		140,600	0	1,244
GOODELL, KENNETH	411-11.1/SBA LOT 7, BLDG	8.3		209,760	0	1,856
GOODLIFF, JOHN E & VALERIE	101-040/HLS LOT S20,BLDG VR	0.3		114,670	0	1,015
GORE, BARBARA C	113-01/WF,GORE LOT 2A	0.3		12,130	0	107
GOTTEL, DEBRA A.	107-03/HLD LOT 212	1.7		33,400	0	296
GOULART, JOSEPH & DONNA	121-22.5/FRE LOT 16	2.0		45,750	0	405
GOULET FAMILY IRREVOCABLE	122-37/WF,LSU LOT 1,BLDGS	0.4		260,430	0	2,305
GOYETTE, WILLIAM J III &	108-23/HLD LOT 249	2.2		174,990	0	1,549
GRABARZ, HENRY J & IRIMNA	106-16/WF,HLD LOT 306	3.4		231,470	0	2,049
GRABARZ, HENRY J & IRMINA	106-14/HLD LOT 308	3.2		34,400	0	304
GRABARZ, HENRY J & IRMINA	106-17/WF,HLD LOT 307	2.9		423,450	0	3,748
GRADY, LESLIE J & PAUL A	135-41 TO 43-C/TFD LOTS (29 INT)	0.3		8,040	0	71
GRADY, LESLIE J & PAUL A	135-49-C/BEACH (29 INT)	0.0		29,090	0	257
GRADY, LESLIE J & PAUL A	135-58/WF,TFD LOT 1,6,BLDGS	0.2		121,980	0	1,080
GRADY, LESLIE J & PAUL A	135-59/WF,TFD LOT L15	0.4		21,150	0	187
GRANDPRE, FAMILY	106-02/HLD LOT 319,BLDGS	6.7		244,560	0	2,164
GRANITE LAKE VILLAGE	138-01/ISLAND IN GRANITE LAKE	1.4		194,030	0	0
GREEN CROW CORP.	421-18/BACKLAND	5.0		6,200	0	55
GREEN CROW CORP	421-19/BACKLAND OFF BBR	22.3		32,630	0	289
GREEN CROW CORP	422-17/BACKLAND OFF RT 9		257.0	11,720	0	104
GREEN CROW CORP	422-18/BACKLAND OFF RT 9		17.0	270	0	2
GREEN CROW CORP	422-21/TAYLOR-GREEN LAND		47.0	570	0	5
GREEN, JEAN R	124-05/FRST TRK 1	0.7		31,920	0	282
GREEN, JEAN R	124-14 /WF, LSU LOT 9,10A,BLDGS	0.6		297,200	0	2,630
GREEN, SHELLEY J	122-14/WF,WHY LOT 15	2.2		377,210	0	3,338
GREEN, TIMOTHY A &	135-12/RT 123 LOT,BLDG	0.2		112,880	0	999
GREENFEDER, ERIC M &	131-25/WF,MRDGH LOT 17,BLDG	0.4		174,160	0	1,541
GREENWALD REVOC. TRUST	114-07/WF,HL LOT,BLDGS	0.2		283,820	0	2,512
GREENWALD REVOC. TRUST	114-10/SHRLOT	1.1		35,200	0	312
GREENWOOD, JENNY M.	102-116/HLS LOT S292	0.2		23,270	0	206
GREENWOOD, JENNY M.	103-07/WF,HLS LOT S501	0.7		321,840	0	2,848
GRIEZE-JURGELEVICIUS,	124-11/WF,LSU LOT 6,BLDG	0.3		269,880	0	2,388
GRIEZE-JURGELEVICIUS,	408-06/RT 123 LAND	23.0		63,300	0	560
GRIFFON REVOC. FAMILY	101-108, 109 & 110/HLS LOTSS301, S302 & S303	0.6		30,480	0	270
GRIFFON Revocable Trust, Robert R	101-094/WF,HLS LOT S202,BLDGS	0.2		282,830	0	2,503
GROEZINGER, HARRY J. &	122-31/WF, LOT 26,BLDGS	0.5		290,140	0	2,568
GROVENSTEIN, ROBERT M	126-13/RT 123 LOT,BLDG	0.5		118,910	0	1,052
GROVER, PATRICIA O.	135-15 & 16/RT 123 LOTS,BLDG	0.3		98,040	0	868
GRUBE, DOMINICK F. & KATHY	102-011/HLS LOT S78A VR	0.3		138,270	0	1,224
GRYBKO, BRIAN C	102-018 TO 021/HLS S85 TO S87,BLDG	0.6		108,740	0	962
GRYBKO, GARY J.	102-030 & 031/HLS LOT S96,S97,BLDG	0.5		105,550	0	934
GUAY, RICHARD	101-016/HLS LOT S130,BLDGS VR	0.4		129,580	0	1,147
GUIDA, ALEXANDER S, III	424-21/ATENRD LAND		40.0	3,870	0	34
GUIDA, PHYLLIS	138-24 & 33/WF,GL ACCESS & LOT,SHED	0.1		89,720	4	794
HAAS, FREDERICK III & KAREN	113-20/WF,CARR LOT 8,BLDGS	1.6		300,240	0	2,657
HACKETT, RONALD J & LINDA J	135-01 & 02/RT 123 LOTS,BLDG	0.2		130,520	0	1,155
HACKETT, TRAVIS J & RONALD	414-30/LAND OFF RT 123	41.0		85,200	0	754
HAGBERG Revocable Living Trust,	136-44 TO 48/WF,TFD B8,A,C1,A2A,BLDGS	1.4		365,500	0	3,235
HAHN, CURTIS H & CELIA F	126-61/WF,STN RD LOT,BLDGS	0.4		265,620	0	2,101
HAHN, JOYCE A & DAVID E	126-56/WF,STN RD LOT,BLDGS	0.2		202,920	0	1,796
HALEY III, ROBERT &	117-01 & 02, 118-34,35 & 36/HLD LOT 5,6 & 7 SLE	5.5		172,920	0	1,530
HALL, DOUGLAS W. ETAL	102-065 & 066/WF,HLS S241,S240,BLDG	0.3		319,630	0	2,829

TOWN OF STODDARD VALUATION AND TAXES 2006

<u>OWNER OF RECORD</u>	<u>TAX MAP # / DESCRIPTION</u>	<u>ACRES</u>	<u>CUR U ACRES</u>	<u>TOTAL VALUE</u>	<u>VLG DIST TAX</u>	<u>NET TAX</u>
HALL, FRANK (REV) & ANITA	414-08/CPR LOT	0.5		27,140	0	240
HALL, JAMES A & HIROKO T	126-60/ WF,STN RD LOT 6,BLDG	0.1		178,650	0	1,581
HALL, WAYNE G & KATHY A	420-01 / RT 9 LOT,BLDG	3.9		183,480	0	1,624
HALTER, JOHN D & DIANE G	137-68, 69 & 72/NSR LOT,BLDGS	0.7		285,490	11	2,527
HAMILTON, CAROL & JOHNSON,	127-23 / WF,AND RD,LOT,BLDGS	0.4		257,260	0	2,277
HAMILTON, PHILIP A & DONNA	137-27/ GL WF, 1/2 INT BEACH	0.6		112,640	5	997
HAMILTON, PHILIP A & DONNA	137-50 & 57/ WF, GL LOT, BLDGS	0.9		470,270	19	4,162
HAMILTON, PHILIP A & DONNA	137-73 / 1/2 W/HAMILTON	0.1		10,000	1	89
HAMILTON, PHILIP & DONNA	423-05 / PRIEST LAND (1/2 INT)	41.0		92,400	0	818
HAMILTON, SHAWN J.	423-05.1/ HAMILTON SUB. LOT	5.0		217,240		1,923
HAMPOIAN, HARRY & DIANE	101-093/ WF,HLS LOT S203,BLDG	0.2		251,240	0	2,223
HAMPOIAN, HARRY & DIANE	101-111, 112 & 113/ HLS LOTS S304, S305 & S306	0.5		30,080		266
HAMPTON, WILLIAM C, JR	108-01/ HLD LOT 295, BLDG	1.9		112,400	0	995
HAMPTON, WILLIAM C, JR	108-02/ HLD LOT 293	1.7		30,200	0	267
HANNA, ALAN L & ALICE M	113-30 & 33/ CARR LOTS 11A,B,BLDGS	0.5		129,280	0	1,144
HANNAFORD, FRANK K. &	127-11/ AND RD LOT,BLDG	0.6		113,610	0	1,005
HANSON FAMILY TRUST 1/2	414-01-B/DODGE LD 1/2 INT WITH RONALD		53.8	2,470	0	22
HANSON, JEAN M	118-14/ WHTY LOT 24	0.7		15,680	0	139
HANSON, SUSAN	131-08/ RT 123 LOT,BLDGS	0.5		107,740	0	953
HARDY, ROBERT H. & JULIA M.	120-01.2/ EATON TRK A	2.3		228,350	0	1,771
HARMON, ESTATE % Holly	137-65/ NSR LOT,BLDGS	0.8		310,180	12	2,745
HARPER, MARK S & GLORIA	422-09/ RT 9 LAND, BLDGS	17.8	30.0	303,440	0	2,685
HARPER, ROLAND L.	137-49 & 58/ WF, GL LOT, BLDG	0.7		314,820	13	2,786
HARRINGTON, NANCY H	127-15 / AND RD LOTS	0.5		28,800	0	255
HARRINGTON, RICHARD I	403-04/ LAND-WS HL	12.5		20,250	0	179
HARRINGTON, WALTER H &	127-27/ WF, AND RD LOT,BLDGS	0.4		317,910	0	2,564
HARRIS FAMILY TRUST,	105-16/ WF,HL LOT,BLDGS	0.4		345,270	0	3,056
HARRIS FAMILY TRUST,	105-30/ HL LOT	0.2		18,500	0	164
HARRISON, JOHN & HELENE A.	115-75/ HLD LOT 113, BLDG	0.8		193,250	0	1,710
HARWOOD, BRUCE A	414-07.6/ CPW LOT 6	5.1		50,280	0	445
HASTINGS, DAVID M. &	137-40/ SBR LOT,BLDGS	0.2		197,780	8	1,750
HAYES, CASEY J.	120-03/ FR LOT 1,BLDG	1.6		193,000	0	1,708
HAYES, GLORIA E & EVANS,	106-18/ WF,HLD LOT,BLDGS	1.1		368,460	0	3,261
HAYES, HELEN M	420-03.3/ CNTY RD BACKLAND	2.0	33.3	30,260	0	268
HAYES, HELEN M.	420-04/ CNTY RD LOT	5.2		34,730	0	307
HAYES, MICHAEL & SUSAN	138-26 & 31/ WF, GL LOT, BLDGS	1.3		400,570	16	3,545
HAYES, MICHAEL & SUSAN	138-27 & 30/ WF, GL ACCESS & LOT, BLDGS	1.0		334,870	13	2,964
HAYES, MICHAEL & SUSAN	420-06/ RT 9 LAND, SHED		39.1	2,700	0	24
HAYES, MICHAEL & SUSAN	420-07/ RT 9 LOT, BLDGS	6.3		483,870	0	4,282
HAYES, MICHAEL & SUSAN	421-10/ RTS 9/123 LOT, BLDGS, MH	1.5		90,710	0	803
HEALEY, BRUCE E.	118-20/ WHTY LOT 32	2.3		26,230	0	232
HEALY, DONALL B & JOYCE A	418-110/ MLE LOT 8B2U2	0.2		1,430	1	13
HEALY, DONALL B & JOYCE A	418-111/ MLE LOT 7B2U2, MH	0.2		320	1	3
HEALY, DONALL B. & JOYCE A.	418-122/ MLE LOT 4B5U2	0.3		1,730	1	15
HEALY, Donall & Joyce % Visual	417-07/ ATEN RD BACKLAND	19.0		41,630	0	368
HEALY, Donall & Joyce % Visual	418-002/ BACKLAND OFF CPR, BLDGS	412.3	353.7	603,840	0	5,344
HEALY, Donall & Joyce % Visual	418-020/ MLE LOT 10B7U3	0.2		710	0	6
HEALY, Donall & Joyce % Visual	418-066/ MLE LOT 4B1U1	0.1		670	0	6
HEALY, Donall & Joyce % Visual	418-067/ POWER HOUSE			14,510	0	128
HEALY, Donall & Joyce % Visual	418-087/ MLE LOT 12B4U2	0.2		730	0	6
HEALY, Donall & Joyce % Visual	418-100/ MLE LOT 2B3U2	0.2		730	1	6
HEALY, Donall & Joyce % Visual	418-059-064 +/- GATE HOUSE	36.7		190,830	0	1,689
HEALY, HERBERT C & SHEILA E	124-16 & 18/ WF, LSU LOTS 10B, 11, BLDG	0.6		562,530	0	4,978
HEALY, JANE F	424-07/ BACKLAND	10.0	110.0	47,380	2	419
HEALY, JANE F	424-15/ FARM LOT, BLDGS	33.3		933,690	37	8,263

TOWN OF STODDARD VALUATION AND TAXES 2006

<u>OWNER OF RECORD</u>	<u>TAX MAP # / DESCRIPTION</u>	<u>ACRES</u>	<u>CUR U ACRES</u>	<u>TOTAL VALUE</u>	<u>VLG DIST TAX</u>	<u>NET TAX</u>
HEALY, JENNIFER MARIE	424-17/ARKWD LOT4	7.3		44,100	2	390
HEALY, MARY E.	424-30/ARKWD LOT 15	45.0		75,540	0	669
HEALY, NICHOLAS J.	424-06/ BACKLAND	10.2		8,620	0	76
HEALY, NICHOLAS J III & MARIE	139-11/CW LOT,BLDGS	0.1		288,490	12	2,553
HEALY REVOC. TRUST,	424-16/ARKWD LOT 5	5.3		38,250	2	339
HEALY, THOMAS P. III	129-14.2/RT 123 LOT, BLDG	3.4		203,700	0	1,553
HEBERT, ALAN A & MARY ANN	126-73/WF,RT 123 LOT,BLDG	0.1		89,320	0	790
HEBERT, VERDE W. JR	115-35 TO 37/SLE LOTS 49-51,BLDGS	1.2		119,110	0	804
HECK, LOUIS K & LYNN D	414-06.2/CPR LOTS	4.2		297,840	0	2,636
HECK, LOUIS K & LYNN D	415-23.3/WF, CP LOT	0.3		83,510	0	739
HENDERSON, K DOUGLAS &	109-14/HLD LOT 258 & 259	4.7		156,360	0	1,134
HENNESSEY, JAMES F &	102-001, 103-05/WF,ATK LOT IV VR,BLDGQ	6.0		391,100	0	3,461
HERNE, JAMES & RUTH	109-17/HLD LOT 261	2.0		34,000	0	301
HIDDEN LAKE CIVIC	111-16/HLD LOT	0.3		20,280	0	179
HIDDEN LAKE CIVIC	111-17/	10.4				
HIDDEN LAKE CIVIC	115-07/HLD BACKLOT	0.1		4,660	0	41
HIDDEN LAKE CIVIC	115-13/HLD BACKLOT	0.2		5,190	0	46
HIDDEN LAKE CIVIC	115-18/HLD BACKLOT	0.2		5,460	0	48
HIDDEN LAKE CIVIC	115-29/HLD LOT	0.5		22,640	0	200
HIDDEN LAKE CIVIC	115-42/HLD LOT	0.3		22,340	0	198
HIDDEN LAKE CIVIC	115-48/HLD LOT	0.5		22,360	0	198
HIDDEN LAKE CIVIC	118-43/HLD LOT	0.3		5,930	0	52
HIDDEN LAKE CIVIC	118-49/HLD LOT	0.6		22,130	0	196
HIDDEN LAKE CIVIC	118-51/HLD LOT	0.1		2,030	0	18
HIGHLAND LAKE ASSOCIATION	102-042/BEACH VR	0.5		94,800	0	839
HIGHLAND LAKE ASSOCIATION	403-05/LAND-S/S WASH. TL		139.8	14,100	0	125
HIGHLAND LAKE MARINA,	105-07 & 08/WF,CARR TK1,2,MARINA	0.1		233,990	0	2,071
HILCHEY REALTY TRUST OF	111-13/HLD LOT 231	1.7		30,200	0	267
HILDRETH, ALICE	137-31/SBR LOT,BLDG	0.1		160,100	6	1,417
HILDRETH, WILLIAM L	137-32/SBR LOT	0.1		61,330	2	543
HILL, KENNETH & LUCILLE	123-06/WHTY LOT 41,BLDGS	2.5		206,230	0	1,575
HILL, PETER B. JR.	109-16/HLD LOT 260	2.3		163,740	0	1,449
HILL, ROGER & CAROL	137-07/WF,GL ACCESS LOT	0.0		16,500	1	146
HILL, ROGER M.	137-09/WF,RT 9,GL LOT,BLDG	0.0		189,810	8	1,680
HILL, ROGER M & CAROL M	137-08/WF,GL ACCESS LOT	0.0		16,500	1	146
HILL, ROGER M & CAROL M	422-02.12/RT 9 LAND		41.5	4,480	0	40
HILTZ, RONALD E	418-091/MLE LOT 4B4U2	0.2		1,450	1	13
HILTZ, RONALD E	418-092/MLE LOT 5B4U2	0.2		1,450	1	13
HINTZ, STEVEN E & CAROLYN S	109-08/SDC LOT 267,BLDGS	1.7		235,170	0	2,081
HITCHCOCK, WILLIAM &	130-09/OFR LOT	0.3		13,680	0	121
HOBART, HAROLD R. &	421-11.1/RT 123 LOT,BLDGS	5.5		250,250	0	2,215
HODGDON, MARY S	137-51 & 56/WF,GL LOT,BLDGS	1.1		382,660	15	3,387
HODGSON REVOC. TRUST,	124-08/WF,LSU LOT 3,BLDG	0.4		292,920	0	2,592
HOFFMAN, CAROLYN C &	131-11/RT 123 LOT,MH,BLDGS	0.5		83,870	0	742
HOFFMAN, JR. JOHN E. & JEAN	416-02/BACKLAND		56.8	3,240	0	29
HOGG, FRANK W & SWENNETH	115-14 /HLD LOT 78,90,91, BLDGS	8.2		227,970	0	1,768
HOLDA, FELIX JOHN &	421-04/GRAY LOT 4,BLDGS	2.2	11.1	234,440	0	2,075
HOLLAND, DONALD, JR	411-12.11/OAR LAND	10.7		232,660	0	2,059
HOLLAND, DONALD R &	411-14.2/SHR LAND,BLDG	6.0		234,390	0	2,074
HOLLAND, KENNETH R	420-05.1/CNTY RD LOT	2.6		38,260		339
HOLLAND, RICHARD	411-12.20/OAR LAND,BLDG	10.0		287,340	0	2,543
HOLLAND, SANDRA LYND	118-02/WHTY LOT 45	1.0		35,000	0	310
HOLLAND, SANDRA LYND	123-07/WHTY LOT 47	3.0		30,250	0	268
HOLLOWAY, WILLIAM E & JANE	113-22/WF,CARR LOT 9,BLDGS	1.4		458,830	0	4,061
HOLLOWAY, WILLIAM E & JANE	113-34/CARR LOTS 10A/B	0.5		29,400	0	260

TOWN OF STODDARD VALUATION AND TAXES 2006

<u>OWNER OF RECORD</u>	<u>TAX MAP # / DESCRIPTION</u>	<u>ACRES</u>	<u>CUR U ACRES</u>	<u>TOTAL VALUE</u>	<u>VLG DIST TAX</u>	<u>NET TAX</u>
HOLMES, DAVID S	126-43/SHR BACKLOT	0.9		1,780	0	16
HOLMES, ROBERT L & DENISE	415-24 TO 26 / WF,CP LOT,BLDG	1.1		254,330	0	2,251
HOMEYER, ELIZABETH	126-37/SHR LOT,BLDGS	1.0		208,720	0	1,847
HOMFELD LIVING TRUST	133-11/ WF,TFD LOT D1	0.3		96,640	0	855
HOMFELD LIVING TRUST	133-12/ WF,TFD LOT D2,BLDG	0.4		207,280	0	1,834
HOOGENDOORN, GERARD &	121-22.6/ FRE LOT 17,BLDG	2.0		234,340	0	2,074
HORSFALL, JAMES H	126-40/ WF,SHR LOT,BLDG	0.8		214,740	0	1,900
HOTCHKISS, JED D	120-37/HLA PARCEL B,BLDG	9.0		103,940	0	920
HOULIHAN, BRIAN & NANCY	107-18/HLD LOT 147	1.5		33,000	0	292
HOWARD, ELIZABETH MAUDE	415-36/ WF,CP LOT	1.7		72,040	0	638
HOWARD, ELIZABETH MAUDE	423-02/ CONANT PASTURE, (CE)		99.0	2,220	0	20
HOWARD, ELIZABETH MAUDE	423-04/ BACKLDOFFNSR (CE)		11.3	1,130	0	10
HOWARD, LAUREN C & BRENDA	126-33/ OAR LOT, MH	1.5		161,000	0	1,425
HOWARD, LAUREN C. II ETAL	109-19/HLD LOT 263	2.2		169,040	0	1,496
HUARD, AIME, JR & DEBRA L	113-06/ W&H LOT 10, BLDG	0.2		115,620	0	1,023
HUBER, DEAN G & RUTH E	411-11.3/ SBA LOT 5	5.1		201,520	0	1,783
HUDLOW, RICHARD K JR. & EVA	121-13/ WF,FRMN LOT 9,BLDGS	0.6		551,740	0	4,883
HUDSON, DAVID	418-056/ MLE LOT 2B5U1	0.1		1,310	0	12
HUDSON, DAVID	418-057/ MLE LOT 1B5U1	0.1		1,370	0	12
HUDZIEC, JENNIFER & SETH	108-14/ HLD LOT 272	2.0		34,000	0	301
HUETTNER, ROBERT & GORDON	118-21/ WHTY LOT 33,BLDG	2.3		27,800	0	246
HUMPHREY, AMY T	111-19/ HLD LOT 130	1.7		213,150	0	1,886
HUMPHREY, MICHAEL B &	107-06/ HLD LOT 211	2.9		189,210	0	1,675
HUNTER, ALAN & LINDA	127-35/ WF,AND RD LOT,BLDG	0.3		263,040	0	2,328
HUSSEY, CHRISTINE M.	132-12/ WF,IP LOT,BLDG	0.4		174,210	0	1,542
HUSTED, VIRGINIA S C &	116-07/ HLD LOT 27	1.5		36,200	0	320
HUSTED, VIRGINIA S C &	117-20/ HLD LOT 25	1.7		74,300	0	658
HUSTED, VIRGINIA S C &	117-21/ HLD LOT 26	1.7		23,800	0	211
HUSTED, WAYNE H. & VIRGINIA	117-19/ SLE LOT 326	0.5		25,160	0	223
HYATT, JAMES & ALICE	424-12/ ARKWD LOT 8	6.7		281,850	11	2,494
INGERSON, FRED E., TRUSTEE	102-074 & 075/ WF,HLS S232,S231,BLDG	0.3		287,170	0	2,541
INTERVIROS TRUST	120-10/ WF,FR LOT 6,BLDGS	1.5		502,070	0	4,443
IRELAND, NATHANIEL F &	408-03/ RT 123 LAND,BLDGS	29.2		309,920	0	2,743
IRELAND, NATHANIEL F &	408-29/ OFF RT. 123	0.9		1,860	0	16
IRVING, RICHARD JR. & NANCY	102-082 TO 085/ WF,HLS S221-S224,BLDG	1.1		304,230	0	2,692
IRVING, RICHARD JR. & NANCY	102-095 TO 098/ HLS LOTS S271-S274	0.7		31,440	0	278
IVES, DAVID & ELAINE	122-15/ WF, WHTY LOT 14,BLDGS	0.8		281,830	0	2,494
JACKSON Family 2002 Revocable	408-09/ RT 123 LOT,BLDGS	2.8		231,420	0	1,798
JACKSON, OVILA W. &	107-08/ HLD LOT 209	1.4		32,800	0	290
JACKSON, TINA	119-32/ HLD LOT 85B	0.7		26,600	0	235
JACKTER, FRANKLIN & ANN C	120-26/ HLA LOT 9	0.8		264,950	0	2,345
JACOBS, DAVID & LAURA F	115-49/ WF,HLD LOT 115A,BLDG	1.1		400,690	0	3,546
JACOBS, STEVEN R &	133-10/ WF,TFD LOT C5&C6,BLDG	0.8		301,030	0	2,664
JAMES DARAGON HOMES, LLC	121-21.4/ WF,CGHL LOTS	5.0		163,200	0	1,444
JAMES, RONALD W & JANICE G	114-18/ WF,B&E LOT 2A,BLDGS	1.6		509,030	0	4,505
JAMES, RONALD W & JANICE G	114-20/ B&E LOT 2B	1.2		35,420	0	313
JARVIS, STEPHEN S, III &	105-06/ WF,CARR LOT 19,BLDGS	0.4		384,800	0	3,405
JENKS, GORDON W & DAVID W,	134-33/ WF,TFD LOT J18,BLDG	0.4		182,880	0	1,618
JENSEN, LYLE JR.	114-22/ GORE LOT 4	13.3		367,120	0	3,249
JENSEN, LYLE M.	405-01.1/ LAND OFF SHEDD HILL.RD.	16.5		54,250	0	480
JERNBERG, JOYCE C	121-22.7/ FRE LOT 14	0.4		29,280	0	259
JERNBERG, JOYCE C	121-23/ WF,FRMN LOT,BLDGS	1.0		460,260	0	3,823
JEROME, NANCY C.,TRUSTEE	136-38/ WF,TFD LOT B3,BLDGS	0.6		249,650	0	2,209
JOHNSON, JOHN P; ETALS	418-075/ MLE LOT 9B7U2	0.2		1,430	1	13
JOHNSON, JOHN P; ETALS	418-076/ MLE LOT 8B7U2	0.2		1,540	1	14

TOWN OF STODDARD VALUATION AND TAXES 2006

<u>OWNER OF RECORD</u>	<u>TAX MAP # / DESCRIPTION</u>	<u>ACRES</u>	<u>CUR U ACRES</u>	<u>TOTAL VALUE</u>	<u>V/LG DIST TAX</u>	<u>NET TAX</u>
JOHNSON, LESTER M;	421-14/BBR LAND	48.0		124,800	0	1,104
JOHNSON, MARK L. & DALE J.	101-100 & 101 / WF,HLS S196,S197B,BLDGS	0.2		263,360	0	2,331
JOHNSON, ROY V.H. & LINDA K	117-05 /HLD LOT 40, BLDG	1.3		210,820	0	1,866
JONES, GEOFFREY T. ETAL	126-26 / WF,OAR INLET ACCESS	0.3		16,950	0	150
JONES, GEOFFREY T. ETAL	126-36 / OAR/SHR LOT,BLDGS	7.6		251,450	0	2,225
JONES, RAYMOND L &	114-08 / WF,HL LOT,BLDGS	1.0		398,230	0	3,524
JORGENSEN, JERRY J.	102-043 / WF, HLS LOT S61 VR	0.2		130,670	0	1,156
JORGENSEN, JERRY J	102-044 / WF,HLS LOT S62,BLDG VR	0.2		224,210	0	1,984
JOSLYN, LORRAINE	420-052 / CNTY RD LOT	0.5		22,230		197
JOSLYN, LORRAINE J	420-05 / CNTY RD LOT, BLDGS	6.4		174,640	0	1,296
JUBERT, MICHAEL J & KAREN J	101-019 / WF,HLS LOT S51 VR	0.1		115,400	0	1,021
JUBERT, WILLIAM R & TERESA	101-005 /HLS LOT S111,BLDGS VR	0.5		95,290	0	843
KAARTO, NATHAN J	115-72 /HLD LOT 116	1.1		32,200	0	285
KACZKA, EMIL S, JR & JO ANN	115-17 /HLD LOT 80	1.0		32,000	0	283
KACZKA, EMIL S, JR & JO ANN	118-62 /HLD LOT 34	2.1		34,200	0	303
KACZKA, EMIL S, JR & JO ANN	119-33 / WF,HLD LOT 85C,BLDGS	1.3		351,500	0	3,111
KACZKA, EMIL S, JR & JO ANN	119-34 / WF,HLD LOT 85D	1.0		189,600	0	1,678
KAHLER, HENRIETTA M.	101-088 TO 090 / WF,HLS S206-S208,BLDG	0.5		303,310	0	2,684
KAHLER, HENRIETTA M.	101-114 & 115 /HLS LOTS S307,S308	0.3		27,840	0	246
KAHN, JAY V. & CHERYL J.	134-23 / WF,TFD LOT 11,BLDGS	1.2		406,660	0	3,599
KAJKA, MARIA	122-17 / WF,WHY LOT 12,BLDGS	0.5		479,180	0	4,241
KAPANTAS, STEPHEN & LORNA	101-041 TO 043 / WF,HLS S21-23,BLDG VR	0.8		236,210	0	2,090
KAPIJ, JERRY E & SOPHIE	124-24 / WF,LSU LOT 16,BLDGS	0.4		267,900	0	2,371
KATHAN, JAMES C & TERESA A	123-08 /WHY LOT 48	4.5		33,250	0	294
KAVALAUSKAS, VITOLD J	113-43 /CARR LOT 14A,BLDG	0.3		33,490	0	296
KAVALAUSKAS, VITOLD J	113-51 / WF,CARR LOT,BLDGS	2.3		372,770	0	3,299
KAYSER REVOCABLE TRUST,	124-07 / WF,LSU LOT 2,BLDGS	0.3		361,650	0	3,201
KEATING, JOHN & TRACY	424-08 / ARKWD LOT 11	5.8		276,580	0	2,448
KELLY, JAMES L. & JEAN K.	108-28 /HLD LOT J238 & 239,BLDG	10.3		237,430	0	1,851
KENNEDY, PATRICIA L.	120-08.3 / WF,FRE LOT 12,BLDGS	1.5		531,600	0	4,705
KENT, KENNETH M & EWELS,	115-65 / WF,SLE LOT 31,BLDG	0.6		455,750	0	4,033
KENYON, LINDA M	118-12 /WHY LOT 22,MH	1.4		58,600	0	519
KENYON, LINDA M	118-13 /WHY LOT 23,SHED	0.6		34,580	0	306
KERBER REVOCABLE TRUST,	126-28 / WF,OAR LOT,BLDG	0.7		200,770	0	1,777
KERBER REVOCABLE TRUST,	126-29 / WF,OAR LOT,BLDGS	1.9		258,030	0	2,284
KERCEWICH, JERRY, JR &	128-08 / RT 123 LOT,BLDGS	0.6		99,650	0	882
KIELY, ROBERT & CHRISTINE M	106-07 /HLD LOT 315,BLDG	3.3		136,800	0	1,211
KILCHEWSKI, EUGENE J &	110-33 /HLD LOT 51, BLDG	2.2		198,870	0	1,760
KIMBALL, STANLEY & MYRNA	120-24 / WF,HLA LOT 1, BLDG	0.8		377,570	0	3,341
KING, ANNETTE S. ETAL	130-18 / WF,DB LOT,BLDG	0.2		98,980	0	876
KING, J. MICHAEL	121-21.3 / WF,CGHL LOT 4	5.3		293,460	0	2,597
KING, PETER C & KRISTEN P	112-02 /HLD LOT 321	7.1		49,200	0	435
KINGSBURY, MARY K	415-37 / WF,CP LAND		12.5	1,570	0	14
KINGSBURY, MARY K (1/5 INT)	415-06-A / WF,CP LOT	0.5		5,470	0	48
KINGSBURY, ROBERT W.	138-04 / WF,GL LOT,BLDGS	2.1		429,790	17	3,804
KIRBER, WILLIAM M. &	114-24 / SHR LAND	28.0		97,500	0	863
KIRBER, WILLIAM M. &	120-35 / WF,HL LOT,BLDG	5.6		398,480	0	3,527
KIRBY, JOSEPH F & ELIZABETH	102-026 & 027 /HLS LOT S92,S93,MH,SHD	0.5		31,520	0	279
KITTERICK, THOMAS	107-01 / HLD LOT 247	2.2		34,400	0	304
KNOWLTON, ROBERT H. &	102-046 / WF,HLS LOT S64,BLDGS VR	0.2		292,130	0	2,585
KOCHIS, LAURA B C/O	412-02 / OAR LOT	4.2		37,990	0	336
KOCHIS, LAURA B C/O	412-04 / OAR LOT,BLDGS	9.0		151,570	0	1,341
KOELLER, JAMES JAY &	113-46 & 47 /CARR LOTS 13B,14B,BLDGS	0.5		160,110	0	1,417
KRASINSKI, BERNARD & IRMA	104-26 / WF,CARR LOT 7 BLDGS	0.3		316,730	0	2,803
KRASINSKI, BERNARD & IRMA	104-27 / WF,CARR LOT #8	0.4		159,680		1,413

TOWN OF STODDARD VALUATION AND TAXES 2006

<u>OWNER OF RECORD</u>	<u>TAX MAP # / DESCRIPTION</u>	<u>ACRES</u>	<u>CUR U ACRES</u>	<u>TOTAL VALUE</u>	<u>VLG DIST TAX</u>	<u>NET TAX</u>
KRAVARIK, GEORGE R &	130-03/RT 123/OFRLAND,BLDGS	11.4		210,450	0	1,862
KRIDER, MARK R & DEBORAH L	120-21/WF,HLA,LOT 4,BLDGS	0.7		529,990	0	4,690
KRIDER, MARK R & DEBORAH L	120-22/WF,HLA LOT 3	0.7		236,510	0	2,093
KRISTI, OLEG V & IRINA V	102-054/WF,MER LOT 1 VR	6.0		206,800	0	1,830
KRUTT, RICHARD L	120-18/HLA,LOT 6,BLDG	0.9		173,360	0	1,534
KSR PARTNERSHIP	118-06C/WHTY LOT 53	0.3		8,750		77
KSR PARTNERSHIP	122-03/WHTY LOT 57	3.0		39,000	0	345
KSR PARTNERSHIP	122-05/WHTY LOT 56	3.3		30,850	0	273
KSR PARTNERSHIP	122-24/WF,WHTY LOT 5,BLDGS	2.9		529,950	0	4,690
KUBECK, GERALD E &	112-18/WF,HLD LOT 334,BLDG	2.6		439,510	0	3,890
KUEHL, JOHN F, JR & BETH E	123-03/WHTY LOT 44	2.6		32,950	0	292
KUEHN, SHERRY W	110-19/SLE LOT 94	0.5		12,300	0	109
KUMPU, WALTER R & DAVID B	101-076/WF,HLS LOT S55,BLDGS VR	0.2		229,470	0	2,031
KUMPU, WALTER R & DAVID B	102-040 & 041/WF,HLS LOTS S58,S59 VR	0.8		229,180	0	2,028
KURPESKI, ANN L	115-30/HLD LOT 74	1.4		29,600	0	262
KURPESKI, ANN L	116-28/HLD LOT 72	1.4		29,600	0	262
LABROSSE, JOHN P. & PEGGY A.	402-01/LAND OFF KINGS ST	1.0	93.0	105,890	0	937
LABUKAS, JOHN C & JODI M	120-091/WF,FRE LOT 10,BLDG	1.5		530,770	0	4,697
LACLAIR, THERESE A.	135-07 & 08/RT 123 LOTS,BLDGS	0.4		130,410	0	1,154
LACOURCIERE, LORI J.	135-46 & 47/WF,TFD LOTS L8,L2,BLDG	0.5		277,580	0	2,457
LAFARGUE, FLORENCE W	137-39/WF,GL,SBR LOT,BLDGS	0.2		305,030	12	2,700
LAFLAMME, LINDA M	411-14-12/LB SHEDD HILL RD.	5.4		365,570	0	3,235
LAFLAMME, ROGER E & CLAIRE	418-013/MLE LOT 18B4U1	0.2		1,430	1	13
LAFRENIER, DERRICK J	107-28/HLD LOT 242	0.9		30,000	0	266
LAKE, DONALD K. & MELINDA	422-26/RT 9 LAND	23.2		295,200	0	2,613
LAKE, SAMUEL L.	110-02/HLD LOT 290	4.9		191,000	0	1,690
LAKEFALLS ASSOCIATES	418-005/BACKLAND OFF CPR	11.0	123.0	436,560	0	3,864
LAKEFALLS ASSOCIATION	139-02/CW LOT	1.2		9,150	0	81
LAMBERT, TERRY R	134-16/RT 123 LOT,BLDGS	0.6		133,140	0	1,178
LAMOTHE, PATRICIA J.	126-55/WF,STN RD LOT,BLDGS	0.2		212,900	0	1,884
LAMOTHE, PATRICIA J & JEAN	127-02/WHTY RD LOT,BLDGS	8.6		308,870	0	2,733
LAMPHIER, LYNN R.	135-41 TO 43-D/TFD LOTS (1/9 INT)	0.1		4,020	0	36
LAMPHIER, LYNN R	135-49-D/BEACH (1/9 INT)	0.1		14,540	0	129
LAMPHIER, LYNN R.	135-51 & 52/WF,TFD LOTS L5,L7,BLDGS	0.3		218,750	0	1,936
LANDALE, DEAN	134-17/RT 123 LOT,BLDGS	0.1		79,520	0	704
LANGILLE, DANIEL J & ERIN M	115-73/HLD LOT 115,BLDG	1.0		198,370	0	1,756
LANGILLE, EDWARD D & HAZEL	101-095 & 096/WF,HLS S201,S200,BLDG	0.5		309,620	0	2,740
LANGILLE, GLENN T	116-10/SLE, LOT 337	0.4		26,970	0	239
LANGLAIS, ALBERT SR &	116-13/HLD LOT 47 & 48, BLDGS	3.5		231,270	0	2,047
LARABEE, MARGARET A. ETAL	115-0506,10/SLE LOTS 11,11A,12,BLDG	1.9		118,090	0	1,045
LARABEE, MARGARET A. ETAL	115-08/SLE LOT	0.3		7,120	0	63
LARABEE, MARGARET A. ETAL	115-11 & 12/SLE LOTS 14,14A	0.8		28,800	0	255
LARAWAY, GEORGE A &	125-07/WF,ZR LOT,BLDG	0.3		209,060		1,850
LARIVIERE, CHRISTOPHER J	127-39/WF,AND RD LOT,BLDGS	0.5		265,200	0	2,347
LAROCHE, TERRI S ETAL	127-28 & 29/WF,AND RD LOTS,BLDGS	1.0		351,600	0	3,112
LAROCHELLE, RICHARD A, JR.	414-0731/CPW LOT 3A, SEC 2		2.1	170	0	2
LAROCHELLE, RICHARD A, JR.	414-074/CPW LOT 4		44.9	2,840	0	25
LASKY, SYLVIA RHOMBERG	137-52 & 55/WF,GL LOT	0.8		186,220	7	1,648
LASKY, SYLVIA RHOMBERG &	137-06/WF,GL ACCESS LOT	0.0		13,300	0	118
LASKY, SYLVIA RHOMBERG &	137-79/RT 9 LOT	0.0		6,000	1	53
LATAWIEC, SALLIE A	110-06/HLD LOT 288, BLDG	1.3		122,460	0	1,084
LAVIGNE, RANDOLPHE G. &	137-43/SBR,NSR LOT,BLDGS	0.1		151,370	6	1,340
LAVOIE, AMY M & RYAN M	134-13/TFD LOT J12 & 13A	0.3		29,200	0	258
LAVOIE, AMY M. & RYAN M.	134-15/TFD LOT J13	0.1		111,990	0	991
LAWSON, ELISABETH A. ETAL	101-104 TO 106/WF,HLS S193,S192,BLDGS	1.3		300,050	0	2,655

TOWN OF STODDARD VALUATION AND TAXES 2006

<u>OWNER OF RECORD</u>	<u>TAX MAP # / DESCRIPTION</u>	<u>ACRES</u>	<u>CUR U ACRES</u>	<u>TOTAL VALUE</u>	<u>VLG DIST TAX</u>	<u>NET TAX</u>
LEDWITH, DOROTHY E	101-054 / WF,HLS LOT S34,BLDG VR	0.3		263,080	0	2,328
LEE, HENRY R. JR. & MARY	119-01 / HLD LOT 36,BLDG	1.8		196,790	0	1,742
LEE, HENRY R., JR. & MARY A.	119-04 / HLD LOT 104	2.3		28,260	0	250
LEFRANCOIS, JOHN M &	139-49 / WF,PRSLR LOT 14,BLDGS	0.6		232,640	9	2,059
LEHRMAN, HENRY J, III	404-05 / DODGE LAND,BLDG	43.2		155,880	0	1,380
LEICHTHAMMER, FRANK N &	125-04 / ZR LOT	0.2		27,490	0	243
LEICHTHAMMER, FRANK N &	125-05 / WF,ZR LOT,BLDGS	0.2		268,830	0	2,379
LEKBERG, JIM M & REBECCA H	101-024 / WF,HLS S5,S6A,BLDGS VR	0.4		411,230	0	3,639
LEMANSKI, JOHN C. &	105-02 / WF,CARR LOT 15B,BLDG	0.9		196,300	0	1,737
LEONARD, GEORGE	130-21 / WF,DB LOT,BLDG	0.4		124,470	0	1,102
LEONARD, GEORGE A	130-22 / RT 123 LOT,BLDG	0.0		9,000	0	80
LEONARD, LORI L	101-055 / WF,HLS LOT S35,BLDG VR	0.4		248,550	0	2,200
LEONARD, MARK J	111-24 / HLD LOT 155	2.0		34,000	0	301
LEONARD, MARK J	111-25 / HLD LOT 156	2.0		34,000	0	301
LEOTTA, MARLINE J	411-05 / MSR LOT,MH	0.8		196,720	0	1,741
LEOTTA, NANCY L.	121-04 / WF,FRMN LOT C,SHEDS	0.4		253,230	0	2,241
LEOTTA, NANCY L.	121-16 / FRMN LOT B,BLDG	0.5		221,160	0	1,957
LESSER, DAVID B. &	136-17 / WF,TFD LOT A5,BLDGS	0.2		196,210	0	1,736
LEVERING, CHESTER E &	107-26 / HLD LT 244,BLDG	1.1		224,660	0	1,988
LEVERING, CHESTER E &	107-27 / HLD LOT 243	0.7		26,600	0	235
LEVESQUE, PAUL E & BRENDA	119-06 / HLD LOT 102	1.7		27,000	0	239
LEYDEN, RICHARD & BARBARA	128-15.1 / KING STREET	5.6		50,100	0	443
LEYDEN, RICHARD F &	128-15 / RT 123 LOT,BLDGS	0.3		110,850	0	981
LEYDEN, RICHARD F &	414-02 / CPR LAND		18.0	1,350	0	12
LEYDEN, RICHARD F &	414-03 / CPR LAND		113.0	6,840		61
LEYDEN, RICHARD F &	415-31 / WF,C PLOT	0.3		67,960	0	601
LEYDEN, RICHARD F &	415-32 / WF, C PLOT	0.6		37,310	0	330
LEYDEN, RICHARD F &	415-33 / WF, C PLOT		1.0	120		1
LIBERATORE, DANIEL	411-11.2 / SBA LOT 6	5.1		291,620	0	2,581
LIFRIERI, RITA A	418-113 / MLE LOT 5B2U2	0.2		1,400	1	12
LIFRIERI, RITA A	418-114 / MLE LOT 4B2U2	0.2		1,450	1	13
LIGHTBODY, FRANK W. &	113-61 / LTBY LOT L18,BLDGS	5.1		112,120	0	992
LIGHTBODY, JOHN L JR &	104-13 / WF,PCLOT	0.1		28,500	0	252
LIGHTBODY, JOHN L JR &	405-01.3 / LAND-E/S DODGE FARM RD		88.0	6,300	0	56
LIGHTBODY, JOHN L JR &	405-03 / LAND-E/S DODGE FARM RD	12.0		42,550	0	377
LIGHTBODY, JOHN L JR &	405-04 / LAND-E/S DDG FRM RD,BLDGS	13.2		198,440	0	1,756
LIGHTBODY, JR., JOHN L. &	405-02 / LOT-E/S DODGE FARM RD	5.7		35,650	0	316
LIND, DAVID O	111-18 / HLD LOT 129	1.7		30,200	0	267
LIND, DAVID O	111-30 / HLD LOT 161	2.4		34,800	0	308
LITTLE, DELISA	135-39 & 40 / TFD LOTS L8A,L9A,BLDG	0.6		147,920	0	1,309
LLOYD, JUDY R. ETALS	101-116 / HLS LOTS S309,S310	0.4		28,440	0	252
LOGAN, DAVID K & DEBRA E	419-08.1 / L/B JUNIPER HILL RD.	6.3		213,180	0	1,887
LOOBY, JAMES F & GAYLE	105-46 / LTBY LOT L17, BLDGS	1.3		195,750	0	1,732
LOPROTO, ANTHONY C &	110-12 / HLD LOT 281	2.3		206,900	0	1,831
LOUGHREY, DAVID K & JUDITH	127-47 / WF,AND RD LOT,BLDGS	0.3		253,870	0	2,247
LOUNSBURY, BLAIR ETAL c/o	119-41 / WF,CNGR VE LOT 2,BLDGS	2.9		429,170	0	3,798
LOY, REINHARD S & OLIVIA M	139-03 & 44 / WF,CW LOTS,BLDGS	0.2		232,230	9	2,055
LUBRANO, CYNTHIA, J	414-07.8 / CPW LOT 8	22.3		76,830	0	680
LULL ROAD CORPORATION	103-12 / HL LOT	0.5		22,050	0	195
LUND, EARLE L. & MARY N.	422-20.1 / PRATT LOT1	5.0		236,890	0	1,846
LUSTENBERGER, SCOTT &	110-39 & 40 / HLD LOT 58 & 58A	4.2		218,930	0	1,938
LYMAN, ROBERT	101-070 / WF,HLS S49,SHD VR	0.4		150,890	0	1,335
LYONS, THOMAS R.	411-11.4 / SBA LOT 4	5.1		195,550	0	1,731
MACALLISTER, JOHN & JOAN	138-22 / WF,GL LOT,BLDGS	0.5		421,730	17	3,732
MACKINTOSH, DONA P	105-04 / WF,CARR LOT 17,BLDGS	0.7		338,070	0	2,992

TOWN OF STODDARD VALUATION AND TAXES 2006

<u>OWNER OF RECORD</u>	<u>TAX MAP # / DESCRIPTION</u>	<u>ACRES</u>	<u>CUR U ACRES</u>	<u>TOTAL VALUE</u>	<u>VLG DIST TAX</u>	<u>NET TAX</u>
MADEN, ROBERT J	139-18 & 19/CW LOTS,BLDG	0.3		221,740	9	1,962
MADORE LIVING TRUST,	113-37 / CARR LOT 12E	0.2		36,330	0	322
MADORE LIVING TRUST,	113-41 / CARR LOT 13E, BLDG	0.4		156,530	0	1,385
MAGNANI, GEORGE R & PAULA	107-20 / HLD LOT 145	1.4		32,800	0	290
MAGOON, BRIAN & JENNIFER S	116-37 / HLD LOT 87, BLDG	1.6		198,510		1,757
MAGRO, FRANK & ELIZABETH	119-39 / WF,WHY LOT 16,BLDGS	0.7		229,930	0	2,035
MAHLAND, MARGARET A	117-06 / HLD LOT 41	1.6		28,400	0	251
MAILLET, DONALD J & ANITA M	117-03 / HLD LOT 8	1.8		93,910	0	831
MAILLET FAMILY REALTY	117-04 / HLD LOT 9, BLDG	1.7		137,580	0	1,218
MAINE, CRAIGEN FAMILY	404-04 / DODGE LAND		118.0	10,070	0	89
MAJORS, JACK L & DIANE; ET	115-64 / WF,SLE LOT 32,BLDGS	0.3		304,630	0	2,446
MAMMONE, VINCENT, ETALS	418-081 / MLE LOT 2B7U2	0.2		1,450	1	13
MAMMONE, VINCENT, ETALS	418-082 / MLE LOT 1B7U2	0.2		1,510	1	13
MANGAUDIS, BRIAN E. &	101-091 & 092 / WF,HLS S205,S204,BLDG	0.4		312,980	0	2,770
MANN, THOMAS A, ANN &	108-25 / HLD LT 248A	2.9		36,000	0	319
MANNING, ERIC S. & SUSAN R.	412-05 / OAR LOT,BLDGS	2.5		113,850	0	1,008
MARA, PHILIP E & MAUREEN W	119-05 / HLD LOT 103	1.9		27,400	0	242
MARAZOFF, DAVID K & LISA R	421-07 / GRAY LOT 6,BLDGS	11.1		197,330	0	1,677
MARCINUK FAMILY	101-056 / WF,HLS LOT S36,BLDG VR	0.3		214,170	0	1,895
MARINELLO REVOCABLE	102-049 / WF,HLS LOT S67,BLDG VR	0.2		254,550	0	2,253
MARKS, ARNOLD & SUSAN	114-16 / WF,B&E LOT 4	1.6		257,000	0	2,274
MARKS, ARNOLD & SUSAN	114-17 / WF,B&E LOT 3,BLDGS	1.6		652,850	0	5,778
MAROTTA, ROY S & PATRICIA C	110-36 / HLD LOT 60 & 61, BLDG	2.9		272,550	0	2,412
MARQUIS, DENNIS & PAULINE	135-06 / RT 123 LOT,BLDGS	0.5		151,060	0	1,337
MARQUIS, MICHAEL A &	136-08 / WF,TFD LOT M5,BLDG	0.4		203,720	0	1,803
MARREN, JOHN J. JR.	138-34 / SPRCLD LOT 5,BLDG	0.7		493,310	20	4,366
MARSEGLIA, Angela M & Patricia	113-62 / LTBY LOT L10	0.7		192,690	0	1,705
MARSHALL, DARLENE ETAL	125-01 / SHR LOT, BLDGS	1.7		215,660	0	1,909
MARSHALL, DARLENE M. ETAL	126-42 / SHR LOT, BLDG	0.6		26,800	0	237
MARSHALL, DONALD A. &	422-08 / RT 9 LAND, BLDGS	5.5	42.0	198,280	0	1,755
MARTIN, DONALD K & EILEEN	112-14 / WF,HLD LOT 330	1.1		263,830	0	2,335
MARTIN, JANET F	102-086 & 087 / WF,HLS LOTS S220,S219	0.6		177,000	0	1,566
MARTIN, JANET F	102-091 TO 094 / HLS LOTS S267-S270	0.7		31,440	0	278
MARTIN, LAWRENCE D. & LOLA	114-14 / WF,B&E LOT 5, BLDG	1.2		323,220	0	2,860
MARTIN, LAWRENCE D. & LOLA	114-19 / WF,B&E LOT 1, BLDG	2.5		578,780	0	5,122
MARTLAND, WALLACE A &	102-070 & 071 / WF,HLS S236,S235,BLDG	0.3		261,350	0	2,313
MARTLAND, WALLACE A &	102-106 TO 108 / HLS LOTS S282-S284A	0.5		30,080	0	266
MASON, GLEN R. & ELLEN S.	117-18 / HLD LOT 24,BLDGS	1.9		145,150	0	1,285
MATHEWSON REAL ESTATE	118-57 / WF,JLD LOT	1.4		32,760	0	290
MATHISON, GLENN R.	106-01 / HLD LOT 320	8.9		42,100	0	373
MATSON, STEVEN C. & NANCY	414-32 / BROWN LAND	41.0		137,750	0	1,219
MATSON, STEVEN C & NANCY N	110-03 / SLE LOT 32	0.5		19,680	0	174
MATSON, STEVEN C & NANCY N	110-04 / SLE LOT 31, BLDG	0.4		155,850	0	1,379
MATSON, STEVEN C & NANCY N	110-05 / SLE LOT 30	0.4		67,270	0	595
MATUSKIEWICZ, THEODORE R	127-18-2025,26 / WF,ANDRD LOTS,BLDG	2.1		282,790	0	2,503
MAY, DAVID E. & BARBARA L.	104-04 / WF,HL LOT, BLDG	0.1		159,930	0	1,415
MCBRIDE, JAMES	118-27 / WHY LOT 39,BLDGS	1.0		152,490	0	1,350
MCCARTHY, ANNE	117-23 / HLD LOT 55	2.0		34,000	0	301
MCCLURE, JAMES K.	419-09 / CNTY RD LOT,MH,SHED	6.9		81,680	0	723
MCCOLL, PAULA & BRUCE W.;	127-40 / WF,ANDRD LOT,BLDGS	0.4		243,850	0	2,158
MCCORD, BRYAN & SHIRLEY	111-15 / SLE LOT 73, BLDG	0.5		174,500	0	1,544
MCDERMOTT, JANE	415-19 / WF,CP LOT, BLDG	0.3		150,240	0	1,330
MCDONNELL, TERRY	131-21 / MRDGH LOT 4, BLDGS	0.3		114,100	0	1,010
MCDONOUGH, MARTHA &	113-58 / LTBY LOT L12, BLDGS	0.7		162,920	0	1,442
MCENANEY, THERESA	125-12 / SHR LOT	2.1		37,200	0	329

TOWN OF STODDARD VALUATION AND TAXES 2006

<u>OWNER OF RECORD</u>	<u>TAX MAP # / DESCRIPTION</u>	<u>ACRES</u>	<u>CUR U ACRES</u>	<u>TOTAL VALUE</u>	<u>VLG DIST TAX</u>	<u>NET TAX</u>
MCGUIRE, KEVIN J &	134-34/WF,TFD LOT J17,BLDGS	0.3		190,300	0	1,684
MCKELVEY, HARRY S.	126-74/WF,RT 123 LOT,BLDG	0.0		95,290	0	843
MCKEON, LUCINDA	420-20 /OKCR LAND		16.0	2,010	0	18
MCKEON, LUCINDA	420-25/OKCR LAND		55.0	6,890		61
MCLANAHAN, DAVID	126-41/WF,SHR LOT,BLDGS	1.3		161,630	0	1,430
MCLAUGHLIN, ROBERT G &	418-123/MTN LAKE ESTATES LOT	3.8		7,790	0	69
MCLAUGHLIN, ROBERT G. &	424-34/ARKWD LOT 13	8.2		322,850	0	2,857
MCLEAN, NANCY FOLSOM	137-46 & 60 / WF, GL LOT, BLDGS	0.4		325,120	13	2,877
MCLELLAN & MCMAHON	137-18/WF,RT 9, GL LOT, GARAGE	0.1		113,300	5	1,003
MCLELLAN & MCMAHON	137-19/WF, NSR LOT	2.3		325,600	13	2,882
MCMAHON, TERRENCE S &	130-05/RT 123/OPR LOT, BLDGS	3.3		242,710	0	2,148
MCNEMAR, ROBERT A	102-072 & 073 / WF, HLS LOTS S234, S233	0.2		172,140	0	1,523
MCNEMAR, ROBERT A	102-103 & 104 / HLS LOTS S279, S280	0.3		28,080	0	249
MCNEMAR, ROBERT A	102-105 / HLS LOT S281	0.2		24,780	0	219
MCOSKER, TIMOTHY C & JANE	119-25/WF, JLD LOT 23, BLDGS	0.8		494,520	0	4,377
MCPADDEN, MICHAEL P &	106-12 / HLD LOT 310	3.0		36,000	0	319
MCPADDEN TRUST	106-20 / WF, HLD LOT, BLDGS	2.9		355,610	0	3,147
MCVEY, KENT A.	104-09 / WF, BUT LOT 3, BLDGS	1.1		267,760	0	2,370
MEADOWSEND TIMBERLANDS	413-06 / OLD KNE/CNCRD RD LAND		73.0	2,120	0	19
MEEHAN, TERRY D & MARTHA	108-31 / HLD LOT 98	0.5		7,380	0	65
MEEHAN, TERRY D & MARTHA	109-03 / HLD LOT 298	2.5		32,570	0	288
MEEHAN, TERRY D & MARTHA	109-04 / HLD LOT 299	2.3		31,400	0	278
MEGENS, DOLORES M & HARRY	131-20 / MRDGH LOT 3A, BLDGS	0.2		60,450	0	535
MELZMUF ROBERTA A	104-24 / WF, CARR LOT 5	0.4		443,470	0	3,925
MELZMUF ROBERTA A	104-25 / WF, CARR LOT 6, SHED	0.3		254,900	0	2,256
MERCER, LAURIE J	113-39 / WF, CARR ISLAND, BLDGS	1.7		256,450	0	2,270
MEROLLA, STACEY & SALESKI,	421-09.1 / STAPLES LOT 1	5.1		179,030	0	1,584
MERRIEWOOD VILLAGE, INC	103-01 / WF, HLLAND, 21 CTGS VR	34.0		2,062,020	0	18,249
MERRIEWOOD VILLAGE, INC	105-12 / WF, HLL LOT, SHED	0.5		171,440	0	1,517
MERRILL, WILLIAM,	409-01-A / PROCTOR LAND (1/2 INT)		115.5	7,370	0	65
MEYER, MAUREEN A.	121-18 / FRMN LOT D	0.8		152,720	0	1,352
MEYER, MICHAEL F & MARY M	121-12 / WF, FRMN LOT 8, BLDG	0.3		263,020	0	2,328
MICHALEWICZ, JEANNETTE	131-19 / MRDGH LOT 3, BLDG	0.3		127,380	0	1,127
MICHAUD, BRIAN D &	410-04 / CPR LOT	1.3		28,600	0	253
MICHAUD, BRIAN D. & POWER,	128-07 / RT 123 LOT, BLDGS	0.8		247,890	0	2,194
MIDDLETON, MARY ANN	129-12 / RT 123 LOT	0.7		29,200	0	258
MIGLIORE, JAMES	101-059 / WF, HLS LOT S39, BLDGS VR	0.3		260,890	0	2,309
MIGLIORE, THOMAS G	105-24 / CARR TRK 3	0.0		2,000	0	18
MIGLIORE, THOMAS G.	105-45 / CARR TRK 4, BLDGS	1.5		182,200	0	1,612
MILLER, BRUCE	118-11 / WHTY LOT 21, BLDGS	1.3		88,180	0	780
MILLER, EDWARD H & SYLVIA	122-09 / WHTY LOT 30B, BLDGS	0.7		184,410	0	1,632
MILLER ETAL, SYLVIA ANN	135-41 TO 43-E / TFD LOTS (1.9 INT)			4,020	0	36
MILLER ETAL, SYLVIA ANN	135-44 & 45 / TFD LOT L9, BLDGS	0.1		80,640	0	714
MILLER ETAL, SYLVIA ANN	135-49-E / BEACH (1.9 INT)			14,540	0	129
MILLER FAMILY TRUST c/o	132-01 / WF, IP LOT, BLDG	3.2		168,610	0	1,492
MILLER FAMILY TRUST c/o	132-09 / IP LOT	0.2		37,020	0	328
MINER, BONNIE L.	423-07 / LAND & BLDGS	4.0		87,510	0	774
MINER, BONNIE LEE	423-06 / BACKLOT OFF RT 9	0.8		19,490	1	172
MOE, DOUGLAS W	135-34 / WF, TFD LOT K3, BLDGS	0.2		176,750	0	1,564
MOLINA, DONNA M.	133-19 / WF, TFD LOT E2, BLDGS	0.8		277,150	0	2,453
MONTY, KEVIN & KIMBERELY	421-02 / GRAY LOT 2, BLDGS	8.0		201,860	0	1,786
MOONEY, JOHN F.	408-19 / RT 123 LOT, MH, SHED	2.0		91,440	0	559
MOONEY, WARREN F, JR.	408-10 / DOE RD LOT, MH, SHED	0.9		53,350	0	222
MOONEY, WARREN F, JR	408-18 / DOE RD LOT, MH, SHED	2.5		82,260	0	728
MOORE, MERRI-LYNNE	135-13 / RT 123 LOT, BLDG	0.4		60,120	0	532

TOWN OF STODDARD VALUATION AND TAXES 2006

<u>OWNER OF RECORD</u>	<u>TAX MAP # / DESCRIPTION</u>	<u>ACRES</u>	<u>CUR U ACRES</u>	<u>TOTAL VALUE</u>	<u>VLG DIST TAX</u>	<u>NET TAX</u>
MOORE, MICHAEL D & LISA A	130-23 / WF,DB LOT,BLDGS	0.3		158,550	0	1,403
MOOSEHEAD REALTY TRUST	119-12 / SLE LOT B3-B5,BIIB,B7,B8	1.8		202,800	0	1,795
MORRIS, T. SCOTT & CINDY L.	117-22 / HLD LOT 54	4.0		38,000	0	336
MORRISON, RONALD D &	102-045 / WF,HLS LOT S63,BLDG VR	0.1		273,700	0	2,422
MORTON, ROBERT W &	101-047 / WF,HLS S27,S28,BLDG VR	0.3		308,130	0	2,727
MOSES TRUST, GENA COHEN	112-16 / WF,HLD LOT 332	1.0		454,320	0	4,021
MOULTON, NANETTE L.	415-16.6 / WF,CGCP LOTS 5&6,BLDGS	5.3		414,730	0	3,670
MOWAT Revocable Trust,	120-13 / WF,FR LOT 9,BLDG	1.9		380,820	0	3,370
MURDOCK, RICHARD W. &	137-47 & 59 / WF,GL LOT,BLDGS	0.4		329,240	13	2,664
MURPHY, EDWARD, JR, MARY E	139-45 / WF,GL LOT,BLDGS	0.3		273,940	11	2,424
MURPHY, EDWARD, JR, MARY E	424-22 / ATEN RD LOT	8.0		49,000	2	434
MURPHY, KEVIN R & SHERYL J	102-067 TO 069 / WF,HLS S237-S239,BLDGS	0.5		287,590	0	2,545
MURPHY, KEVIN R & SHERYL J	102-109 / HLS LOT S285	0.5		30,240	0	268
MURPHY, MARYELLEN	102-035 TO 038 / HLS S101-S104,BLDGS	0.8		117,590	0	1,041
MURRAY 2004 REVOC FAMILY	112-19 / WF,HLD LOT 1 & 335,BLDGS	4.0		487,610	0	4,315
MURRAY, JOHN A & LISA	127-01 / WTNY RD LOT	3.6		220,040	0	1,947
NASSAU TRUST, REBA L.	120-23 / WF,HLA LOT 2,BLDG	0.8		406,750	0	3,600
NELLAGAN, BRIAN & MARY	424-09 / ARKWD LOT 10	5.2		43,400	2	384
NELSON, MARK E, EARL C, &	113-21 / CARR LOT 8A,BLDGS	0.6		154,740	0	1,369
NELSON, STEPHEN R & PHYLLIS	113-65 / LTBY LOT L7, BLDG	1.2		145,690	0	1,289
NEW HAMPSHIRE, STATE OF	136-13 / DAM, ISLAND POND	0.5		78,800		0
NEW HAMPSHIRE, STATE OF	137-89 & 423-18 / RT 9 LOT	0.5		29,880		0
NEW HAMPSHIRE, STATE OF	407-05 / PITCHER MTN FIRE TOWER	5.0		64,110		0
NEW HAMPSHIRE, STATE OF	413-08 / "TWIN ARCH RESERVE"	0.8		32,000		0
NEW HAMPSHIRE, STATE OF	421-05 / RT 9 BUFFER LOT	0.5		8,930		0
NEW HAMPSHIRE, STATE OF	422-14 / RT 9 BUFFER LOT	1.2		10,900		0
NEW HAMPSHIRE, STATE OF	423-17 / RT 9 LOT, NEW STATE SHED	7.3		246,900		0
NEWBY, JOHN R. & RENEE I.	126-01 / OCR LAND	20.0		529,590	0	4,687
NEWELL, JAMES R & KRISTIN M	109-12 / HLD LOT 257	2.4		34,800	0	308
NICHOLAS REVOC. TRUST OF	126-10 / WF,DB LOT,BLDGS	0.6		98,490	0	872
NICHOLS, CHESTER	105-17 / WF,HL LOT,BLDGS	1.3		402,660	0	3,564
NICHOLS, CHESTER	105-31 / HL LOT	0.4		23,970	0	212
NICHOLS TRUST, MILDRED J	121-05 & 06 / WF,FRMN LOT 1,2,BLDGS	0.5		410,210	0	3,630
NICOL, DIANNE E & DAVID D SR	113-31 / CARR LOT 12B	0.2		24,670	0	218
NICOL, DIANNE E & DAVID D SR	113-32 / CARR LOT 12A,BLDGS	0.2		117,920	0	1,044
NICOL, MAUREN A ETAL	107-05 / HLD LOT 212B, BLDG	3.2		223,750	0	1,980
NICOLETTI, RICHARD A &	137-53 & 54 / WF,GL LOT,BLDG	1.0		486,370	19	4,304
NORCROSS, ARTHUR C & JOAN	137-75 / OFF NSR LOT	0.4		21,240	1	188
NORMANDIN, SHARON E	104-03 / WF,HL LOT, BLDG	0.2		180,050	0	1,593
NORTON, SARAH H & HANSON,	420-31 / RT 123 LOT, BLDGS	1.9		72,700	0	643
O'BRIEN, LINDA & JOHN V	109-11 / HLD LOT 256,BLDG	2.7		183,950	0	1,628
O'BRIEN, MAURICE E, JR	418-021 / MILE LOT 11B7U3	0.2		1,430	1	13
O'BRIEN, ROBERT V. & ANNE	135-09.1 / RT 123 LOT	0.2		24,200		214
O'BRIEN, ROBERT V & ANNE H	135-36 / WF,TFD LOT K1,BLDGS	0.2		219,560	0	1,943
O'MALLEY, DANNY & DENISE	137-35 / NSR LOT,BLDGS	0.1		151,970	6	1,345
O'SULLIVAN, TERESA A	121-07 / WF,FRMN LOT 3,BLDGS	0.4		363,340	0	3,216
OFFENBERG, SERGEY P	115-59 & 60 / WF,SLE LOTS 36,37,BLDG	1.2		360,440	0	3,190
OKE, GARY R & REBECCA	117-11 / HLD LOT 20	1.4		32,800	0	290
OKE, GARY R & REBECCA	117-12 / SLE LOT 13,BLDG	0.9		146,360	0	1,295
OKE, GARY R & REBECCA	117-13 / HLD LOT 21	0.9		30,800	0	273
OKE, GARY R & REBECCA	117-14 & 15 / SLE LOT 11	1.8		33,680	0	298
OLDERSHAW, MICHAEL S. JR. &	419-052 / CAHILL 95 LOT 2, BLDGS	6.9		221,210		1,958
OLDERSHAW, MICHAEL S &	419-04 / ROBB LD&BOYLE LD&BLD	1.8	7.3	323,970	0	2,867
OLDERSHAW, MICHAEL S. &	419-05.1 /		11.0	290		3
OLSON, BETSY N & KERYL	134-42 / WF,JP LOT	0.4		126,060	0	1,116

TOWN OF STODDARD VALUATION AND TAXES 2006

<u>OWNER OF RECORD</u>	<u>TAX MAP # / DESCRIPTION</u>	<u>ACRES</u>	<u>CUR U ACRES</u>	<u>TOTAL VALUE</u>	<u>VLG DIST TAX</u>	<u>NET TAX</u>
OLSON, BETSY N & KERYL	135-22 & 23 / RT 1123 LOTS,BLDG	0.2		114,510	0	1,013
OPIDEE, MARIE E.	116-35 / HLD LOT 88 & 89	3.1		167,650	0	1,484
ORMON, M DALE & MARY J	101-097 TO 099 / WF,HLS S197A-S199,BLDG	0.5		442,840	0	3,919
OS, ROBERT M & LORA P	115-56 / WF,SLE LOT 41,BLDG	0.4		437,870	0	3,875
OSBORNE, DUANE E &	421-08 / GRAY LOT 7,BLDGS	3.0	10.0	188,950	0	1,672
OSBORNE, NATALIE	111-26 / HLD LOT 157	2.9		32,190	0	285
OSENGA, WILLIAM, JR. ETAL	412-08 / RT 9 LOT,BLDGS	4.0		101,010	0	394
OSTERHOUT, WILLIAM D &	116-09 / HLD LOT 53	2.4		34,800	0	308
OSTERHOUT, WILLIAM D &	116-11 / HLD LOT 52,BLDGS	2.7		176,790	0	1,565
OSTROWSKI, EDWIN J & VITA M	133-16 / WF,TFD LOT D6,BLDG	0.6		253,720	0	-2,245
OUELLETTE, ROLAND W	122-18 & 19 / WF,WHY LOT 11,10,BLDGS	0.9		481,550	0	4,262
OUR, CHRISTOPHER & JANET M.	124-19 & 20 / WF,LSU LOTS 12,13,BLDG	0.6		360,550	0	3,191
OUR, CHRISTOPHER & JANET M.	124-22 / WF,LSU LOT 14	0.3		132,000	0	1,168
P.R.T. REALTY, INC.	111-11 / SLE LOT 86	0.5		17,930	0	159
PAGNIUCCI, DAVID J. & CAYLA	138-11 / WF,GL LOT,BLDGS	0.7		405,920	16	3,592
PAINE, RONALD E	126-04 / WF,DB LOT	0.4		26,030	0	230
PALAZA, JOSEPH B	111-09 / HLD LOT 223	0.4		196,190	0	1,736
PALMER, ALISON B.P.	138-13 / WF,GL LOT,BLDGS	2.3		348,320	14	3,083
PALMER, ALISON B.P.	138-46 / GL LOT	1.9		36,700		325
PALMER, STEPHEN D. & KARLA	128-03 / 1834 HOUSE, LOT	3.0	10.0	228,950	0	2,026
PANTINA, ROBERT J &	115-51 / WF,HLD LOT 115B	1.1		221,400	0	1,959
PARADIS, SUSAN L. & ROLAND	118-24 / WHTY LOT 36,MH,SHED	4.3		129,290	0	1,144
PARADISE VALLEY	418-001 / BACKLAND	17.0		34,000	0	301
PARADISE VALLEY	418-045 / MILE LOT 15B5U3,CAMP	0.1		31,010	1	274
PARADISE VALLEY	418-046 / MILE LOT 14B5U3,CAMP	0.1		23,170	1	205
PARKER REVOC. TRUST,	113-54 / LTBY LOT L14,BLDGS	0.7		129,010	0	1,142
PARKER REVOC. TRUST,	113-55 / LTBY LOT	0.3		13,500	0	119
PARROT LIVING TRUSTS c/o Ted	132-16 / WF,M&A LOT 3,BLDG	1.4		284,070	0	2,514
PARROTT SR., KARL A	129-02 / MSR LOT,BLDGS	0.7		183,660	0	1,625
PATNODE TRUST, DOROTHY A.	137-12 / WF,RT 9,GL LOT,BLDGS	0.1		257,750	10	2,281
PATTERSON, MICHAEL C &	119-15 / SLE LOT B1A,BLDG	0.5		114,000	0	1,009
PATTERSON, RICHARD W &	127-32 & 33 / WF,AND RD LOTS,BLDGS	0.4		279,300	0	2,472
PATTERSON, RICHARD W. &	127-12 / AND RD LOT,BLDGS	0.6		38,600	0	342
PAULETTE, JAMES R & AMY E	118-37 / HLD LOT 10, BLDG	2.1		191,350	0	1,693
PAYELIAN, JOHN L. & PATRICIA	421-26.1 / HPLAND	6.0		189,680		1,679
PEATE, KENNETH & LESLIE	106-04 / HLD LOT 304,BLDG	3.8		216,740	0	1,668
PEDRO, JOSEPH E, JR. & AMY	118-06B / WHTY LOT 53	0.3		8,750		77
PEDRO, JOSEPH E, JR. & AMY	122-07 / WHTY LOT 28A,BLDGS	1.4		130,190	0	1,152
PEDRO, JOSEPH E. JR. & AMY A.	121-08 / WF,FRMN LOT 4,BLDGS	0.3		363,240	0	3,215
PEETS, KEVIN B. & DENISE A.	137-34 / SBR,NSR LOT,BLDG	0.1		152,650	6	1,351
PEFFERS, LAURETTE	102-088 / WF,HLS LOT S218,BLDGS	0.3		209,500	0	1,854
PELLEGRINO, DENNIS P	115-50 / MALLARD ISLAND, BLDGS	3.2		641,750	0	5,679
PELLETIER, ANITA L.	104-07-B / WF,BUT LOT 1,BLDG(1/2 int)	2.3		142,305		1,259
PELLETIER, Gerald M. & Barbara J.	411-13 / OAR LOT,BLDGS	5.1		143,950	0	1,274
PEPPIN, NORMAN A & LIANE S	101-003 & 004 / HLS S109 & S110,BLDGS VR	1.0		103,920	0	920
PERKINS, MICHAEL A. &	420-12 / RT 9 LAND, BLDGS	5.1		204,070	0	1,806
PERKS, WAYNE & JOANNE	113-48 / CARR LOT 13C, SHED	0.2		25,070	0	222
PERKS, WAYNE & JOANNE ETAL	113-50 / CARR LOT 14C, BLDGS	0.4		185,020	0	1,637
PERRIN, ROBERT A & ROBERT	415-13 / ADAMS LAND		45.0	6,000	0	53
PERRON, ROBERT F & SUZANNE	101-064 / WF,HLS LOT S43,BLDG VR	0.2		260,630	0	2,057
PERROTTI, DAVID R. & MARY K	101-033 / WF,HLS LOT S13,BLDG VR	0.2		224,360	0	1,986
PERRY, DIANE	116-31 / HLD LOT 93	2.1		27,800	0	246
PERRY, E RONALD & HANSON,	414-01-A / DODGE LAND (1/2 INT) WITH		53.8	2,470	0	22
PERRY, MICHAEL & JACKIE	116-29 / HLD LOT 95	2.1		26,520	0	235
PERRY, MICHAEL & JACKIE	116-30 / HLD LOT 94	2.0		27,600	0	244

TOWN OF STODDARD VALUATION AND TAXES 2006

<u>OWNER OF RECORD</u>	<u>TAX MAP # / DESCRIPTION</u>	<u>ACRES</u>	<u>CUR U ACRES</u>	<u>TOTAL VALUE</u>	<u>VLG DIST TAX</u>	<u>NET TAX</u>
PERRY, MICHAEL S & JACKIE L	116-19/HLD LOT 101	1.6		279,270	0	2,472
PERRY, MICHAEL S. & JACKIE L.	116-20/HLD LOT 100	1.8		27,200	0	241
PERRY, MICHAEL S & JACKIE L	116-21/HLD LOT 99	1.6		26,800	0	237
PESCHEL, WAYNE D. &	108-09/HLD LOT 274 & 276A	5.6		208,180	0	1,842
PETERSON, ALFRED C	408-22/RT 123 LAND,BLDGS	71.0		257,710	0	2,281
PFUNDSTEIN, GEORGE A	104-19/WF,CARR,LOTS 3,11A	0.4		241,310	0	2,136
PHANEUF, ROGER K.	123-05/WHY LOT 42	3.9		35,550	0	315
PHELPS, GEORGE L & FRANCES	126-70/WF,RT 123 LOT,BLDGS	0.5		318,080	0	2,815
PHELPS, GEORGE L & FRANCES	126-72/WF,RT 123 LOT,BLDG	0.5		266,560	0	2,359
PHELPS, JANETTE & TIMOTHY	420-32/RT 123 LOT,MH,SHEDS	0.5		69,500	0	365
PHELPS, TIMOTHY & NORA	414-24/ONEIL LAND	3.0	105.0	349,300	0	3,091
PHILBRICK, STEVEN A &	419-10/CNTY RD LAND,BLDGS	5.1	10.0	167,190	0	1,480
PHILLIPS, DAVID J.	135-41 TO 43-F/TFD LOTS (1/9 INT)	0.1		4,020	0	36
PHILLIPS, DAVID J.	135-49-F/BEACH (1/9 INT)	0.1		14,540	0	129
PHILLIPS, DAVID J.	135-53/WF,TFD LOT L6,BLDGS	0.1		162,300	0	1,436
PHILLIPS, DAVID J.	135-54/WF,TFD LOT L11	0.2		25,830	0	229
PHILLIPS, FRANKLIN D.	104-07-A /WF,BUT LOT 1,BLDG(1/2 int)	2.3		142,305	0	1,259
PHILLIPS, LAURA J	122-25/WF,WHY LOT 4,BLDG	1.4		318,130	0	2,815
PHIPPARD, CHARLES R & LINDA	137-48/WF,GL LOT,BLDG	0.3		280,060	11	2,479
PICARD, JACQUES L. & JULIE E.	112-15/WF,HLD LOT 331,BLDG	1.2		406,990	0	3,602
PICKARD, TERRY & VANESSA	116-16/HLD LOT 45	1.6		30,000	0	266
PIDLIPCHAK, WILLIAM &	112-08/HLD LOT 327	1.4		32,800	0	290
PIEHL, George F & Jeannemarie	411-01/CPR/MST LAND,BLDGS	3.5	28.5	112,250	0	993
PIKE, RICHARD, SR.	115-33 & 34/SLE LOT 55,54,BLDGS	0.6		109,040	0	965
PINCIARO, ANTHONY F. &	125-03/ZR LOT	0.6		31,040	0	275
PINCIARO, ANTHONY F &	125-08/WF,ZR LOT,BLDG	0.9		290,980	0	2,575
PINNEY, EDWARD & BEVERLY	115-01/SLE LOT 6,HLD LOT 84, BLDG	1.7		126,880	0	1,123
PISANI, DANIEL A SR	112-01/HLD LOT 322	6.3		47,600	0	421
PISANI, JOSEPH J	112-07/HLD LOT 326,BLDG	1.2		185,990	0	1,646
PLOTTS, WILLIAM B &	401-01/LOT-STODDARD/MARLOW TL	0.6		1,200	0	11
PLOTTS, WILLIAM B &	408-14/QUEEN ST LOT		6.8	1,250	0	11
PLOTTS, WILLIAM B &	408-15/QUEEN ST LOT		20.9	230	0	2
POCOCK, GORDON C & ROBIN	101-050 & 051 / WF,HLS S30,S31,BLDG VR	0.2		252,160	0	2,232
PODOLSKA, JAMES & SUSAN	118-06D/WHY LOT 53	0.3		8,750		77
PODOLSKA, JAMES & SUSAN	122-06/WHY LOT 28B,BLDGS	1.4		120,540	0	1,067
POLLARD, KENNETH A.	126-32/WF,M&A LOT 5,BLDG	2.2		159,090	0	1,408
POLLOCK, GREGORY M &	120-30/HLA LOT	1.2		44,170		391
POLLOCK, GREGORY M &	120-32/HLA LOT 15,BLDG & BACK LOT 16	2.0		374,220	0	3,312
POLLOCK, GREGORY M &	120-33/HLA LOT 18	1.9		45,530	0	403
POLLOCK, JAMES R	125-27/SHR LOT,BLDGS	1.2		127,630	0	1,130
POLLOCK, JESSE J	111-29/HLD LOT 160	1.9		186,200	0	1,648
POLLOCK, WILLIAM B. &	110-13/HLD LOT 280	2.4		173,620	0	1,537
POLOCZANSKI FAMILY	126-62/WF,STN RD LOT,BLDG	0.1		175,720	0	1,555
POLOCZANSKI FAMILY	126-63/WF,STN RD LOT	0.1		115,450	0	1,022
POREMB, EDWARD F &	119-31/WF,JLD LOT 18,BLDGS	0.5		385,010	0	3,407
POST, ALAN R & GEOFFREY W	109-01/HLD LOT 296	2.8		32,400	0	287
POTTER, PATTI A TRUSTEE	126-58/WF,STN RD LOT 4,BLDG	0.1		191,690	0	1,696
POWER, HARRY R & BEVERLY A	408-01/RT 123 LOT,BLDGS	3.0		297,560	0	2,633
PRACON, HELEN M	124-10/WF,LSU LOT 5,BLDG	0.3		300,650	0	2,661
PRATT, BRADLEY C & BRIAN	422-203/PRA TTLOT3 ANYTIME	5.0		170,280	0	1,507
PRATT, BRADLEY C &	422-03/RT 9 LAND,BLDGS	1.0	14.5	264,680	0	2,342
PRATT, BRADLEY C & DENISE	422-05/RT 9 LAND, BLDGS	14.9		210,870	0	1,866
PRATT, BRADLEY C JR &	415-163/WF,CGCP LOT 3,BLDGS	3.7		438,860	0	3,884
PRATT, BRIAN	422-24/MCCLURE BACKLAND	1.0	43.0	237,720	0	2,104
PRATT, CHARLES F	422-022/RT 9		11.0	1,100	0	10

TOWN OF STODDARD VALUATION AND TAXES 2006

<u>OWNER OF RECORD</u>	<u>TAX MAP # / DESCRIPTION</u>	<u>ACRES</u>	<u>CUR U ACRES</u>	<u>TOTAL VALUE</u>	<u>V/LG DIST TAX</u>	<u>NET TAX</u>
PRATT, CHARLES F & MARY M	422-01/RT 9 LOT, BLDGS	5.1		215,680	0	1,909
PRATT, SANDRA	117-25/HLD LOT 57, BLDGS	2.2		156,140	0	1,382
PRESCOTT, GREGG S & GAIL A	120-08.2/WF,FRE LOT 11, BLDG	1.5		479,820	0	4,246
PRESTON, GEORGE F	412-01 & 03/OAR LAND, BLDGS	39.7		392,900	0	3,477
PRICE MD, TREVOR R P	136-20 TO 22 / WF,TFD LOTS A1,A2,A6A	0.9		173,150	0	1,532
PRICE MD, TREVOR R P	136-26/TFD LOT A6	0.3		21,700	0	192
PRICE MD, TREVOR R P	413-022/PARCEL B		47.4	1,390	0	12
PRICE TRUST, BEATRICE	133-02/		0.3	0		0
PRICE TRUST, BEATRICE	133-03/		0.1	0		0
PRICE TRUST, BEATRICE	133-04/		9.8	90		1
PRICE TRUST, BEATRICE	133-05/		0.1	0		0
PRICE TRUST, BEATRICE	134-18/ RT 123 LAND		11.1	280	0	2
PRICE TRUST, BEATRICE	134-44/		0.2	0		0
PRICE TRUST, BEATRICE	134-45/		0.1	0		0
PRICE TRUST, BEATRICE	136-01/		0.1	0		0
PRICE TRUST, BEATRICE	136-02/		0.0	0		0
PRICE TRUST, BEATRICE	136-03/		6.7	60		1
PRICE TRUST, BEATRICE	136-04/		15.5	710		6
PRICE TRUST, BEATRICE	413-02.1/		261.5	7,140		63
PRICE TRUST, BEATRICE	413-04/		39.0	760		7
PRICE TRUST, BEATRICE	419-13.1/	9.7	246.9	7,080		63
PRICE TRUST, BEATRICE D.	133-01 / TRYLN RD RT 9 LD (CE)		0.0	0	0	0
PRICE TRUST, BEATRICE D	136-14/CRNR DR RN & TRLYN RD LOT	0.0		2,000	0	18
PRICE TRUST, BEATRICE D.	136-15/CRNR DR RN & TRLYN RD LOT	0.3		9,580	0	85
PRICE TRUST, BEATRICE D.	136-33 & 35 / WF,TFD LOTS A12,B9	0.6		97,090	0	859
PRIDE, JONATHAN M., SR. &	110-24 / HLD LOT 64	1.6		33,200	0	294
PRIEST NOMINEE TRUST,	103-06/ WF,HL LOT, BLDGS	3.3		320,290	0	2,835
PROCTOR, WILLIAM &	101-020/ WF,HLS LOT S51, BLDGS VR	0.2		222,110	0	1,966
PROCTOR, WILLIAM &	101-021 TO 023 / WF,HLS S2,S3,S4, BLDGS VR	0.9		329,670	0	2,918
PROHASKA, CHARLES R &	124-25 & 26 / LSU LOT 44, BLDGS	0.5		254,610	0	2,253
PROHASKA, CHRLES R & ELLEN	120-143 / BP LOT 30.1	2.8		717,410	0	6,349
PROVENCHER, ROBERT &	108-26 / HLD LOT 241	1.1		32,200	0	285
PRUNIER, PAUL A & KATHLEEN	102-047 / WF,HLS LOT S65, BLDGS VR	0.5		470,070	0	4,160
PUBLIC SERVICE CO OF NH	127-52-A / RD LOT	0.2		18,670		165
PUBLIC SERVICE CO OF NH	127-52-B / ELEC LINES			1,726,691	0	15,281
PURDON, GARETT E.	126-69 / RT 123 LOT, BLDGS	0.1		113,220	0	1,002
PUTNAM, CANDY H.	408-07 / RT 123 LOT, MH, BLDGS	0.5		73,830	0	653
PUTNAM, NATHAN & BARBARA	408-112 / DOE RD. LOT	6.3		119,720	0	1,060
PUTNAM, ROSCOE S. JR. &	408-12 / DOE RD. LAND, BLDG	20.6		144,460	0	578
QUACKENBUSH, RICHARD	105-05 / WF, CARR LOT 18, BLDGS	0.5		299,710	0	2,652
QUIMBY, BAMES C. & NANCY O.	122-30 / WF, LOT 25, BLDGS	0.2		293,820	0	2,600
QUIST, OLIVER P & MURIEL M	136-05 TO 07 / WF,TFD LOTS M6,M7, BLDGS	1.9		338,940	0	2,750
R T CUMMINGS DEVELOPERS,	117-26.1 / SLE LOTS 17-21 (P/O)	2.4				
RADIMSKA, OLGA	135-03 / RT 123 LOT, BLDGS	0.1		79,330	0	702
RAFTER, ROSEMARY	138-08 / WF, GL LOT, BLDG	1.0		340,220	14	3,011
RAHILLY, GLEN J & DEBRA S	116-25 / HLD LOT 95A	2.2		25,440	0	225
RALLO, ANGELINA F	133-15 / WF,TFD LOT D5, BLDG	0.5		223,870	0	1,981
RAMIREZ, ROBERT R.	120-15 / HLA LOT 19	1.6		203,150	0	1,548
RAND, DONALD H	118-22 / WHTY LOT 34	2.4		34,300	0	304
RANDALL, LOUIS R & MARY	422-202 / PRATT LOT 2, BLDG	6.3		194,750	0	1,724
RASI, RONALD T & HELEN A	127-24 / WF, AND RD LOT, BLDGS	0.6		259,630	0	2,298
RAUDONIS REVOCABLE TRUST,	421-22 / BBR LAND, BLDGS	23.0		58,440	0	517
RAUDONIS REVOCABLE TRUST,	421-24 / BBR LOT	1.1		21,200	0	188
RAYMOND, STEPHEN A.	120-142 / BP LOT 30	1.0	13.0	452,260	0	3,753
READ, W. WALTER & JOAN A.	420-13.1 / RT 9 LAND, BLDGS	2.6	10.0	289,140	0	2,559

TOWN OF STODDARD VALUATION AND TAXES 2006

<u>OWNER OF RECORD</u>	<u>TAX MAP # / DESCRIPTION</u>	<u>ACRES</u>	<u>CUR U ACRES</u>	<u>TOTAL VALUE</u>	<u>VLG DIST TAX</u>	<u>NET TAX</u>
RECK, PAUL C & NANCY B	127-13/ANDRD LOTS	1.1		41,800	0	370
RECK, PAUL C & NANCY B	127-31 / WF,ANDRD LOT,BLDG	0.5		251,720	0	2,228
REDFIELD, TEDD A.	109-02/HLD LOT 297	2.1		31,000	0	274
REESE, DAVID D.	127-42/ WF,ANDRD LOT,BLDGS	0.4		270,850	0	2,397
REILLY, SEAN	424-33/ARKWD LOT 14	10.2		51,120	2	452
REILLY, STEVEN A	418-037/ MILE LOT 14B4U3	0.1		1,340	1	12
REILLY, STEVEN A	418-038/ MILE LOT 15B4U3,CAMP	0.1		67,200	3	595
REYNOLDS, CHARLES A &	102-009/HLS LOTS S77 & S78 VR	0.4		170,040	0	1,505
REYNOLDS, ELMER A, JR	126-07/ WF,DB LOT	0.2		23,870	0	211
REYNOLDS, ELMER A, JR	126-08/ WF,DB LOT,BLDGS	0.7		91,300	0	808
RIBACK, JOHN W & MARY	101-062 / WF,HLS S42,S42A,BLDG VR	0.6		347,460	0	3,075
RICE, SUSAN R	131-34/MRDGH LOT 26	0.3		13,500	0	119
RICE, SUSAN R	131-38 & 38.1/ MRDGH LOT 25, BLDGS	0.3		151,290	0	1,339
RICE, SUSAN R.	131-39/ MRDGH LOT 12	0.9		25,350	0	224
RICEOPPO, LAWRENCE E	115-20/SLE BACKLOT 17A	0.5		7,430	0	66
RICHER, EVERETT	422-06/OCR LAND,BLDG	2.0		76,710	0	679
RICHER, EVERETT	422-06.1/OCR, LAND	0.6	147.0	50,210		444
RICHER, EVERETT	422-07/OCR LAND,BLDGS	15.0	153.6	230,850	0	1,793
RICHMOND, CHARLES S. &	121-20/CGHL LOT 1	5.0		43,830	0	388
RICHMOND, CHARLES S. &	121-21.1/CGHL LOT 2	5.0		43,020	0	381
RIDEL, JEROME F. & KAREN T.	121-03/ WF,FRMN LOT,SHED	0.6		461,510	0	4,084
RIDEL, JEROME F. & KAREN T.	121-17/FRMN LOT E	0.6		42,800	0	379
RIESENBERG, JEROME C &	419-04.1/ CNTY RD LOT, BLDG	2.0	10.1	341,380	0	3,021
RIESENBERG, JOHN J, JR &	421-06/ GRAY LOT 5,BLDGS	12.4		321,200	0	2,593
RILEY, GWENDOLYN B. &	133-21/ WF,TFD LOT E4	1.0		135,400	0	1,198
RINEHIMER, WILLARD C. JR. &	403-02/ MINNOTT SURVEY	15.8	365.0	40,500	0	358
RIPLEY, SALLY	138-02 / WF,GL LOT,BLDGS	0.7		360,810	14	3,193
RIPLEY, SALLY	138-52/NSR LOT	0.8		32,240		285
RISPOLI, ROBERT L. & SHARON	120-16/HLA LOT 14	1.5		44,670	0	395
RISPOLI, ROBERT & SHARON	120-17/HLA LOT 7,BLDG	0.8		163,460	0	1,447
RITCHIE, KENNETH & CAROLYN	132-15/ WF,M&A LOT 2	0.9		116,720	0	1,033
RITCHIE, KENNETH H &	132-14/ WF,M&A LOT 1,BLDGS	1.2		247,690	0	2,192
RITCHIE, KENNETH H &	132-17/ M&A LOT 4	2.5		39,650	0	351
RITCHIE, WILLIAM B &	130-19/ WF,DB LOT,BLDG	0.4		139,810	0	1,237
RIVERS, TIMOTHY M & MARY E	113-64/LTBY LOT 1,L,BLDG	1.1		168,750	0	1,493
ROBBINS, KEVIN M. & DEBRA L.	139-04 & 09/ CW LOTS,BLDGS	0.3		210,780	8	1,865
ROBBINS, KEVIN M & DEBRA L	139-05 TO 08/ CW LOTS	0.6		53,200	0	471
ROBIDOUX FAMILY TRST %	137-42/ SBR LOT,BLDGS	0.1		151,750	6	1,343
ROBINSON, DONALD J & JEAN M	110-14/ HLD LOT 279,BLDG	1.7		179,500	0	1,589
ROBINSON, JAMES M. & NANCY	120-06/FR LOT 4,BLDG	1.5		311,230	0	2,754
ROCKWELL, STEVEN	420-28/ RT 123 LOT, BLDGS	3.1		191,420	0	1,694
ROENTSCH, E. GEORGE & MARY	126-64 & 65/ WF,STN RD LOT,BLDGS	0.3		326,070	0	2,886
ROENTSCH, E. GEORGE & MARY	126-66/ STN RD LOT	0.4		23,600	0	209
ROKES, STEPHEN J. & DIANA L.	420-17/OKCR LOT, BLDG	4.5		190,280	0	1,684
ROKES, STEPHEN J. & DIANA L.	420-27/OKCR LOT	0.4		32,120	0	284
ROKOSZAK, MYRON C & AMY S	411-11.7/ SBA LOT 1, BLDG	12.5		470,680	0	4,166
ROLPH, CHARLES G & JILL R	126-57/ WF,STN RD LOT 3,BLDG	0.2		162,820	0	1,441
RONCAIOLI, LINH B.	113-14 & 15/ WF,W&H LOTS 5,6,BLDG	0.7		439,780	0	3,892
ROPIECKI, ALLEN W. &	137-37/ SBR LOT,BLDG	0.2		222,360	9	1,968
ROSEN, DANIEL D & ROYEA.	102-002 & 055/ WF, MER LOT 2, BLDG VR	6.3		203,420	0	1,800
ROSEN, RICHARD S., WILLIAM S.	135-32/ WF,TFD LOT K5,BLDGS	0.2		226,300	0	2,003
ROSLEY, THOMAS E	113-53/ LTBY LOT L6,BLDGS	1.3		141,090	0	1,249
ROSS, DANIEL & WALLACE,	101-075/ WF,HLS LOT S54,BLDGS VR	0.2		276,980	0	2,451
ROSS REVOCABLE FAMILY	419-12/ CNTY RD LAND	16.9		248,760	0	2,202
ROSS, SCOTT, JESSE, KERI;	134-32/ WF,RT 123 LOT,BLDGS	1.0		318,450	0	2,818

TOWN OF STODDARD VALUATION AND TAXES 2006

<u>OWNER OF RECORD</u>	<u>TAX MAP # / DESCRIPTION</u>	<u>ACRES</u>	<u>CUR U ACRES</u>	<u>TOTAL VALUE</u>	<u>VLG DIST TAX</u>	<u>NET TAX</u>
ROTHMAN, DEBRA V &	137-24/ BRD WF,SBR LOT,BLDGS	0.3		229,580	9	2,032
ROTHMAN, STEPHEN W &	137-23/ BRK WF,BACKLOT	0.0		12,000	0	106
ROWAN, ESTATE OF MELVYN &	418-017/ MLE LOT 9B7U1	0.1		1,310	0	12
ROWEHL, TIMOTHY E. & GRACE	125-17/ WF,WLKR RD LOT,BLDG	0.4		244,950	0	2,168
ROY, GORDON P	126-09/ WF,DB LOT,BLDGS	0.2		95,130	0	592
RUBINO, KAROLINA J &	118-32/ HLD LOT 4,BLDGS	1.7		95,920	0	849
RUEHR, TIMOTHY L & KAREN B	139-20/ CW LOT	0.3		327,770	13	2,901
RUMRILL, ALAN F & KIMBERLY	410-07/ SCHOOL ST LOT,BLDG	6.0		260,620	0	2,306
RUMRILL, ROBERT	415-03 / BACKLAND OFF CPR		79.0	9,880	0	87
RUMRILL, ROBERT	415-04/ BACKLAND OFF CPR		15.0	1,890		17
RUMRILL, ROBERT R	415-02/ BACKLAND	14.7		10,970	0	97
RUP, ROBERTA	113-71/ LTBY LOT LIA	0.2		11,640	0	103
RUP, ROBERTA	113-74/ LTBY LOT L1, BLDG	1.1		118,810	0	1,051
RUSSELL, DARRELL L	411-07 TO 09/ MSR LOTS,BLDGS	1.2		127,570	0	1,129
RUSSELL, ROBERT A 2nd	137-29/ SBR LOT,BLDGS	0.1		181,170	7	1,603
RYDER, DALE, WENDY &	116-17/ HLD LOT 44	2.0		65,500	0	580
RYDER, DALE, WENDY &	116-18/ HLD LOT 43	2.1		31,000	0	274
RYLANDER, WILLIAM & PATTI	101-067/ WF,HLS LOT S46,BLDG VR	0.2		209,600	0	1,855
SALESKI, EDMOND & VIRGINIA	135-09/ RT 123 LOT,BLDGS	0.5		157,110	0	1,390
SALESKI, EDMUND J &	135-33/ WF,TFD LOT K4 (ROW)	0.0		24,000	0	212
SAMARDELIS, CHARLES C &	135-14/ RT 123 LOT,BLDG	0.5		185,130	0	1,638
SANDERS, HELEN W	112-10/ WF,SNDRS TRK 1,BLDGS	3.0		350,950	0	3,106
SANDERS, HELEN WILLISTON	105-10/ WF,HL LOT,BLDG	0.5		89,730	0	794
SANDERS, HELEN WILLISTON	113-67/ HL LOT, BLDG	0.5		105,890	0	937
SANDERS, JEAN A	113-36/ WF,CARR LOT 11	0.6		362,450	0	3,208
SANDERS, SANDY E	106-09/ HLD LOT 313	6.5		43,000	0	381
SANDERS, SANDY E	112-04/ WF,HLD LOT,BLDG	1.1		277,040	0	2,452
SANFORD, JAMES E & DEMETRA	101-081 / WF,HLS LOT S215,BLDGS	0.2		239,820	0	2,122
SANTONOCETO, PHILIP, TRUST	101-026 TO 029/ WF,HLS S6 TO S9,BLDGS VR	1.2		343,920	0	2,822
SANTORO, DAVID H & MARGO	119-36/ JESSICA'S ISLAND	0.2		49,190	0	185
SANTORO, DAVID H & MARGO	119-37/ WF,WHTY LOT 18	1.3		336,220	0	2,976
SARAFIAN, ALBERT & JOANNE	408-05/ RT 123 LOT,BLDGS	1.0		125,920	0	1,114
SARCIONE, JOSEPH A & BONITA	127-07/ AND RD LOT,BLDGS	0.9		161,050	0	1,425
SARCIONE, SHANNON J.	132-10/ IP LOT	0.0		1,000	0	9
SARCIONE, SHANNON & TARYN	126-34/ OAR LOT,BLDG	0.6		161,780	0	1,432
SAWISKI REVOC. FAMILY	101-068 & 069/ HLS LOTS S47 & S48 VR	0.5		352,880	0	3,123
SAWYER, BRIAN V	110-35/ HLD LOT 62	2.1		36,620	0	324
SAWYER, DAVID A &	101-084 & 085 / WF,HLS S212,S211,BLDGS	0.4		283,960	0	2,513
SAWYER, DAVID A &	101-118 TO 121/ HLS LOTS S311 TO S314	0.7		31,600	0	280
SAWYER, PHYLLIS	134-02/ TFD LOT J1	0.2		12,100	0	107
SAWYER, PHYLLIS	135-24/ RT 123 LOT	0.2		25,600	0	227
SAWYER, PHYLLIS C &	415-23.1/ WF,CP LOT	0.2		73,840	0	653
SCANLON, JEANNE P.	126-44/ ZR LOT,BLDG	0.2		30,420	0	269
SCANLON, JEANNE P.	126-49/ WF,ZR LOT,BLDGS	0.2		205,570	0	1,819
SHELLENS, EDWARD J &	115-21/ SLE LOT 17	0.5		24,840	0	220
SCHILLEMAT, EDWARD R &	102-007 & 008/ HLS LOT S75,S76,BLDG VR	0.3		85,190	0	754
SCHIMENZ, ROBERT	113-19/ WF,CARR LOT 7A,BLDGS	3.4		395,430	0	3,500
SCHINLER, JOANNA &	122-35/ HL LOT, BLDG	0.2		149,590	0	1,324
SCHLEY, FRED JAY	104-01 / WF,HL LOT, BLDGS	0.4		335,000	0	2,965
SCHLEY, FRED JAY	104-02/ WF,HL LOT, BLDGS	0.6		285,730	0	2,529
SCHLEY, WILLIAM J	113-68 & 69/ LTBY LOT L5,L4, BLDG	1.6		206,600	0	1,578
SCHOENHERR, MATTHEW E &	118-53/ HLD LOT 24,25,26 & 27	1.6		33,200	0	294
SCHREIBER, WILLIAM A &	127-43 & 44/ WF,AND RD LOT,BLDGS	0.5		280,050	0	2,478
SCHREIBER, WILLIAM A &	127-45/ AND RD LOT	0.3		35,100	0	311
SCIBELLI, KEVIN L & DOREEN M	135-29/ WF,IP LOT,BLDG	0.1		155,730	0	1,378

TOWN OF STODDARD VALUATION AND TAXES 2006

<u>OWNER OF RECORD</u>	<u>TAX MAP # / DESCRIPTION</u>	<u>ACRES</u>	<u>CUR U ACRES</u>	<u>TOTAL VALUE</u>	<u>VLG DIST TAX</u>	<u>NET TAX</u>
SCOTT, DAVID C.	111-06/HLD LOT 221 & 222	2.4		31,320	0	277
SCOTT, JUDY & NATHAN,	113-66/LTBY LOT L6,BLDGS	1.3		132,390		1,172
SCRIBNER, GERALD A &	421-262/HPLAND,BLDG	5.4		257,140		2,276
SEAMAN, Robert F & Kathryn D	132-06/WF,IPLOT,BLDG	0.6		139,160	0	1,232
SEAMAN, Robert F & Kathryn D	132-08/IPLOT	0.1		18,600	0	165
SEARS, RICHARD T &	120-04/FR LOT 2,BLDG	1.6		316,520	0	2,801
SEAVER, LANNEY R & JUDITH G	113-25 & 26/CARR LOTS 12CD,BLDG	0.5		197,480	0	1,748
SEAVER, LANNEY R & JUDITH G	113-49/CARR LOT 13D,BLDG	0.2		26,500	0	235
SEAVERNS, MARK D.	105-14/WF,HL LOT,BLDGS	0.3		311,230	0	2,754
SECCO, SUSAN M	125-13/WLKR RD LOT,BLDG	1.2		121,460	0	1,075
SEMMENS, HELEN KIT CHI TAM	136-10/WF,TFD LOT M3	0.5		248,630	0	2,200
SEMSEL, MARY E. ET AL	122-23/WF,WHY LOT 6,BLDGS	0.7		335,160	0	2,966
SERBENT, JUSTIN W & JOHN D	112-21/WF,HL LOTS 336,339,340,BLDG	8.1		369,730	0	3,022
SEVEN TRUST, THE	115-66/WF,HL LOT 107A,BLDGS	0.6		346,000	0	3,062
SEVEN TRUST, THE	115-67/HLD LOT 107B, 107C	2.6		35,200		312
SHAND, HARRY G. ETAL	422-02.13/RT 9 LAND		2.0	270		2
SHARAFINSKI, DOUGLAS & LISA	424-26/ARKWD LOT 19	13.0		135,660	0	1,201
SHARKEY, ROBERT & EVE	137-20/BRK WF,NSR/SBR LOT,BLDGS	0.3		269,210	11	2,383
SHAW, ALAN G. SR. & BELINDA	411-11.5/SBA LOT 3, BLDG	5.1		244,170	0	2,161
SHAW, ELIZABETH	111-20/HLD LOT 131	1.6		32,060	0	284
SHAW, ELIZABETH	111-21/HLD LOT 132	1.0		28,800	0	255
SHAW, ELIZABETH	111-27/HLD LOT 158	1.6		33,200	0	294
SHAW, RICHARD J & ANITA L	121-21.2/WF,CGHL LOT 3	5.0		162,450	0	1,438
SHAWVER, DANIEL W & KIM E	92-219/RT 9 LAND,MH	16.0		99,220	0	878
SHEA, SHAWN C & SUSAN B	128-05/RT 123 LOT,BLDGS	6.3		455,920	0	4,035
SHEPARD, SHARON E. &	127-30/WF,AND RD PENN,BLDG	0.9		296,300	0	2,622
SHIA, WEI LEE & MARY K	113-59/LTBY LOT L11,BLDGS	0.7		157,620	0	1,395
SHOENHERR, MATTHEW &	118-58/HLD LOT 14	1.4		35,960	0	318
SICA, PAUL	110-07/HLD LOT 287	1.0		30,400	0	269
SIEGEL, JEFF R & EILEEN B	116-12/HLD LOT 49,BLDG	1.9		91,560	0	810
SIMBOLI, ANTHONY J.	136-43/WF,TFD LOT B7,BLDGS	1.0		325,920	0	2,884
SIMONS, BRIAN W & LORI E	107-14/HLD LOTS 143 & 151	4.5		34,200	0	303
SIMONS, BRIAN W & LORI E	107-15/HLD LOTS 144,149&150,BLD	4.1		113,340	0	1,003
SIMONS, BRIAN W & LORI E	110-29/HLD LOTS 66 TO 69	6.0		38,800	0	343
SISE, JOHN F & CATHLEEN L	127-36/WF AND RD LOTS	0.2		130,000	0	1,151
SISE, JOHN F & CATHLEEN L	127-41/ ANDERSON RD	0.7		218,770	0	1,936
SKIDMORE, ALFRED J.	138-37/SPRCLD LOT 2,BLDGS	0.8		379,140	15	3,355
SKIDMORE, ALFRED J	138-38/SPRCLD LOT 1,BLDG	0.7		258,460	10	2,287
SKIDMORE, MARK & PATRICIA	138-35-A/SPRCLD LOT 4,BLDGS 1/2 IN	0.4		142,160	6	1,258
SKIDMORE, RICHARD & AMY J	138-35-B /SPRCLD LOT 4,BLDGS 1/2 IN	0.4		142,160	6	1,258
SLEPIAN, JEAN	127-04/RT 123 LOT,BLDGS	4.4		168,760	0	1,494
SMALL, JAMES C, JR &	139-27 & 34/WF,CW LOTS	0.2		132,170	0	1,170
SMALLEY, JON M & GERALDINE	119-24/WF,JLD LOT 24,BLDG	0.3		323,110	0	2,860
SMELTER, WILLIAM G. &	101-079 & 080/WF,HLS 27/39,S216,BLDGS	5.5		471,070	0	4,169
SMELTER, WILLIAM G &	101-122 & 123 /HLS LOTS S315,S316	3.4		28,680	0	254
SMITH, DALE E & DEBORAH J	110-15/HLD LOT 279A,BLDG	0.7		185,320	0	1,640
SMITH, DALE E & DEBORAH J	110-16/HLD LOT 276B	2.6		5,200	0	46
SMITH, DALE E & DEBORAH J	110-17/HLD LOT 278	2.3		31,400	0	278
SMITH, DALE E & DEBORAH J	110-18/HLD LOT 277	2.5		26,040	0	230
SMITH, SANDRA	102-050 & 051 /WF,HLS S68,S69,BLDG VR	0.4		306,680	0	2,714
SMITH, WILFRED A	422-10/RT 9 BACKLAND	48.0		61,800	0	547
SNOW, DANIEL W.	135-23.1/RT 123 LOT,BLDG	0.1		100,080	0	886
SOCIETY FOR PROTECTION OF	415-07/BACKLAND OFF CPR		67.0	1,340	0	12
SOCIETY FOR PROTECTION OF	105-43/WF,CARR LAND		125.0	2,850	0	25
SOCIETY FOR PROTECTION OF	105-47/LTBY LOT L16	1.1		35,100	0	311

TOWN OF STODDARD VALUATION AND TAXES 2006

<u>OWNER OF RECORD</u>	<u>TAX MAP # / DESCRIPTION</u>	<u>ACRES</u>	<u>CUR U ACRES</u>	<u>TOTAL VALUE</u>	<u>VLG DIST TAX</u>	<u>NET TAX</u>
SOCIETY FOR PROTECTION OF	404-01 / WILLIAMS FAMILY FOREST		379.0	6,130	0	54
SOCIETY FOR PROTECTION OF	405-05 / CHARLES PEIRCE RES,BLDGS	2.0	3,336.0	90,190	0	798
SOCIETY FOR PROTECTION OF	419-03.2 / DANIEL UPTON LAND		0.8	20	0	0
SOCIETY FOR THE PROTECTION	411-14.11 / SHR LAND,BLDG	0.2	114.4	28,990	0	257
SOCIETY FOR THE PROTECTION	415-01 / BACKLAND		77.0	1,360	0	12
SOCIETY FOR THE PROTECTION	419-06.1 / UPTON LAND		5.3	100		1
SOCIETY FOR THE PROTECTION	419-07.1 / UPTON LAND		63.0	1,260		11
SOCIETY FOR THE PROTECTION	419-07.3 / UPTON LAND		94.0	3,240		29
SOCIETY FOR THE PROTECTION	415-06-B / WF,CPLOT (45 INT)	1.9		21,840	0	193
SOFIELD, DAVID R & LISA	136-34 / WF,TFD LOT B1,BLDG	0.4		299,420	0	2,650
SOLOMONIDES, JOHN T &	134-21 / TFD LOT I7,BLDG	0.5		96,390	0	853
SOLOMONIDES, JOHN T &	134-28 / WF,TFD LOT 15A (ROW)	0.1		38,400	0	340
SPADARO, ANTHONY &	104-18 / WF,CARR LOT 4A,BLDGS	0.3		266,070	0	2,355
SPAKOWSKI, GEORGE & JANE	137-16 / WF,GL ACCESS LOT	0.0		13,000	1	115
SPAKOWSKI, GEORGE & JANE	137-81 / RT 9 LOT,BLDGS	0.1		100,740	4	892
SPENCER JR., RAYMOND M.	131-30 / MRDGH 18,19,MH,BLDG	0.8		26,950	0	239
SPENCER, WILLIAM C.	115-57 / WF,SLE LOT 40,BLDG	0.6		331,040	0	2,930
SPORNY, MARCIA LYNN	133-13 / WF,TFD LOT D3,BLDG	0.4		261,790	0	2,317
SPRAGUE, PETER E. & STACY D.	109-09 / HLD LOT 268	1.9		158,340	0	1,401
SPRENKLE, DAVID A & MARY A	120-38 / HLA PARCEL C,BLDGS	2.1		37,220	0	329
SPRENKLE, DAVID A. & MARY	120-39 / HLA PARCEL D	8.4		248,080	0	1,946
SPRUCELAND LIMITED	138-36 / SPRCLD LOT 3,BLDG	0.9		340,440	14	3,013
SPRUCELAND OWNERS ASSOC,	138-39 / SPRCLD BACKLOT 6	2.8		41,000	0	363
SPRUCELAND OWNERS	138-23 / BEACH(N.V.)	0.6		0		0
STAATS REVOC. TRUST,	126-47 / WF,ZR LOT,SHED	38.0		135,960	0	1,203
STAN, GLENN	131-42 / MRDGH LOT 9,BLDG	0.9		98,500	0	872
STARR, RICHARD R. & SUSAN	128-17 / RT 123 LOT,BLDGS	8.9		214,160	0	1,895
STARR, RICHARD R. & SUSAN	135-28 / WF,IP LOT (ROW)	0.0		26,400	0	234
STASIOSKI, JOHN	421-24.1 / BACKLAND OFF BBR	0.5		960	0	8
STATCHEN, RICHARD N JR. &	136-37 / WF,TFD LOT B2	0.6		112,320	0	994
STEBBINS, TIMOTHY P ETAL	113-70 / LTBY LOT L2A	0.1		6,000	0	53
STEBBINS, TIMOTHY P. ETAL	113-73 / LTBY LOT L2, BLDGS	0.9		269,430	0	2,384
STEELE, ROGER L & JANET M	116-23 / HLD LOT 97	2.1		27,800	0	246
STEEVES, PATRICIA B	123-10 / WHTY LOT 50	5.2		123,610	0	844
STENSON, KURT & KAREN	130-16 / DBD LOT	4.8		42,600	0	377
STENSON, KURT & KAREN	130-17 / WF,DB LOT,BLDG	0.3		86,760	0	768
STETSON, R GARY & JOAN P	138-10 / WF,GL LOT,BLDGS	0.6		400,850	16	3,548
STEVENSON, LINDA	122-28 / WF,WHTY LOT1,BLDGS	1.4		359,410	0	3,181
STOCKFISCH, WANDA S.	105-13 / WF,HL LOT,BLDGS	0.8		331,060	0	2,930
STODDARD CONGREGATIONAL	128-01 / "CONGREGATIONAL CHURCH"	0.9		202,750		0
STODDARD CONGREGATIONAL	128-02 / CHURCH LOT, RT 123	0.3		20,000		0
STODDARD MAIN CO	420-15 / RT 9 LOT	1.9		26,300	0	233
STODDARD, MARJORIE	135-35 / WF,TFD LOT K2,BLDGS	0.2		160,880	0	1,424
STODDARD, TOWN OF	102-099 TO 102 / HLS LOTS S275-S278	0.7		31,440	0	0
STODDARD, TOWN OF	105-09 / "MARINA LANDING"	0.2		163,470		0
STODDARD, TOWN OF	117-08 / HLD LOT 42	1.4		28,000	0	0
STODDARD, TOWN OF	119-03 / HLD LOT 39	1.8		33,600	0	0
STODDARD, TOWN OF	125-15 / WLKR RD,WATER ACCESS	0.0		69,250	0	0
STODDARD, TOWN OF	126-02 / WF,DB LOT,BLDGS	0.5		84,320	0	0
STODDARD, TOWN OF	126-15 / "OLD FIRE STATION"	0.1		73,610		0
STODDARD, TOWN OF	126-22 / RT 123,POND ACCESS	0.4		136,220		0
STODDARD, TOWN OF	126-23 / "FIRE STATION"	0.6		177,530		0
STODDARD, TOWN OF	127-05 / "TOWN RECYCLING CTR"	0.9		77,670		0
STODDARD, TOWN OF	127-53 / RT 123 "BOAT LANDING"	0.1		126,020		0
STODDARD, TOWN OF	128-04 / "HISTORICAL SOCIETY"	0.2		110,900		0

TOWN OF STODDARD VALUATION AND TAXES 2006

<u>OWNER OF RECORD</u>	<u>TAX MAP # / DESCRIPTION</u>	<u>ACRES</u>	<u>CUR U ACRES</u>	<u>TOTAL VALUE</u>	<u>VLG DIST TAX</u>	<u>NET TAX</u>
STODDARD, TOWN OF	128-10/"TOWN HALL"	0.3		218,010		0
STODDARD, TOWN OF	129-04/PARK-GAZEBO	0.5		29,930	0	0
STODDARD, TOWN OF	129-07/FIRE POND MEADOW	0.7		29,400		0
STODDARD, TOWN OF	129-08/FIRE POND	0.4		23,600		0
STODDARD, TOWN OF	129-09/1834 LOT	0.3		21,800		0
STODDARD, TOWN OF	129-13/"DAVIS LIBRARY"	0.6		90,140		0
STODDARD TOWN OF	130-06/OFR LOT,BLDG	0.4		92,170		0
STODDARD, TOWN OF	131-25.1/RT 123 LAND	15.0		211,400		0
STODDARD, TOWN OF	134-07/TFD LOT J6	0.7		31,360	0	0
STODDARD, TOWN OF	135-26/"IP BOAT LANDING"	0.6		148,400		0
STODDARD, TOWN OF	403-03-A / LAND-W/SHL 1/2 INT	4.8		9,600	0	0
STODDARD, TOWN OF	403-03-B	4.8		9,600		0
STODDARD, TOWN OF	410-05 /J FAULKNER ELEM. SCHOOL	5.2		799,220		0
STODDARD, TOWN OF	410-08 /LAND	8.8		50,680	0	0
STODDARD, TOWN OF	415-22/"CP BOAT LANDING"	0.2		64,000		0
STODDARD, TOWN OF	418-040/MLE LOT 6B6U3	0.1		2,390	0	0
STODDARD, TOWN OF	421-33/GRAVEL BANK	1.0				
STODDARD TRACTOR, LLC	413-07.1/ROBB RES. LAND/BLD	33.0	41.0	286,290	0	2,534
STONE, JANE C.	137-44 & 62 /WF, GL LOT, BLDGS	0.5		311,030	12	2,753
STONE, MAUDE M	101-082 & 083 /WF, HLS S214, S213, BLDG	0.4		270,340	0	2,393
STONE, MICHAEL SEAN &	108-05/HLD LOT 283A, BLDG	1.4		151,990	0	1,345
STONE, ROBERT I. & RITA G.	103-10.1 /WF, P/O HLS LOTS S504, BLDGS	1.3		355,980		3,150
STONE, THEODORE J & KAROLA	117-10/HLD LOT 33	1.7		33,400	0	296
STORY, BENTON H &	131-06/BACKLAND	16.0		43,700	0	387
STORY, BENTON H &	131-13/RT 123 LOT, FND	7.7		258,740	0	2,290
STORY, BENTON H &	131-16/WF, IP ACCESS	0.1		38,290	0	339
STRICKLAND, JAMES C. &	127-50 & 51 /WF, AND RD LOTS, BLDGS	0.5		181,070	0	1,602
STRONG, KRIS A.	101-060/WF, HLS LOTS 40, BLDG VR	0.4		263,310	0	2,330
STUART 1992 REVOC. TRUST,	117-26/SLE LOTS 17-21 (P/O)	2.3		39,100	0	346
STUCKEY, FRANK T, III & LINDA	116-01/HLD LOT 31	2.4		34,800	0	308
STUCKEY, FRANK T, III & LINDA	116-02/HLD LOT 30	1.8		33,600	0	297
STUCKEY, FRANK T, III & LINDA	116-08/HLD LOT 25A	2.6		28,800	0	255
STUCKEY, FRANK T, III & LINDA	117-09/HLD LOT 32, BLDGS	2.3		203,410	0	1,800
STYMEST, ARNOLD R. & MARY	127-06/WF, RT 123 LAND, BLDGS	3.5	18.7	352,530	0	3,120
STYMEST, ARNOLD R & MARY	127-21 / AND RD LOT	0.2		12,800	0	113
SULKOWSKI, DAVID & SANDI	124-04 /WF, LSU LOTS 17,18	0.7		328,130	0	2,904
SULLIVAN, BARTHOLOMEW &	115-16/SLE LOT 15, BLDG	0.9		116,220	0	1,029
SULLIVAN, HAROLD J &	131-36 & 37/MRDGH LOTS 23,24, BLDGS	0.6		124,330	0	673
SULLIVAN, JOHN A. & ELYSE M.	112-17/WF, HLD LOT 333, BLDG	1.1		393,060	0	3,479
SUPPLE, SHAWN	414-29/MSR LAND, BLDGS	9.2		208,850	0	1,848
SWAN, ROBERT & DENISE	136-11 & 12/WF, TFD LOTS M1, M2, BLDGS	0.7		376,300	0	3,330
SWEENEY, LOIS B	415-05/WF, CP LOT, BLDG	0.5		118,810	0	1,051
SWEENEY TRUST, EARL J.	102-112 & 113/HLS LOTS S288, S289	0.4		28,440	0	252
SWEET WATER TRUST % Sharon	104-11 & 404-02/DODGE LAND, BLDGS	2.0	731.5	205,090	0	1,815
SWINGLE, PAUL C & BRYAN J	424-27/ARKWD LOT 18, BLDG	7.3		279,470	0	2,473
SYMONDS, KENNETH W & LISA	125-11/SHR LOT, BLDG	0.7		112,470	0	995
SYSYN, DAVID A	423-13/RT 9 LOT	2.9		23,160	0	205
SZCZURKO, DANIEL J &	101-015/HLS LOT S126 VR	0.8		32,360	0	286
SZYMASZEK, MICHAEL &	101-002/HLS LOT S108 VR	0.4		28,440	0	252
TABER, CHRISTIN	115-04/HLD LOT 81	1.7		33,400	0	296
TABOR, RANDALL L &	102-057 & 058 /WF, MER 4 & 5A, BLDGS VR	0.8		370,220	0	3,276
TAFT, IRENE K.	136-09/WF, TFD LOT M4, BLDGS	0.5		237,000	0	2,097
TAINTOR TRUST, VIRGINIA N.	409-01-C/PROCTOR LAND(1/4 INT)		57.8	2,790		25
TARANTINO, GINO &	118-46/JLD LOT 17	0.8		27,200	0	241
TAYLOR, BONNIE PRICE ETAL	134-05/TFD LOT J4	1.3		35,600	0	315

TOWN OF STODDARD VALUATION AND TAXES 2006

<u>OWNER OF RECORD</u>	<u>TAX MAP # / DESCRIPTION</u>	<u>ACRES</u>	<u>CUR U ACRES</u>	<u>TOTAL VALUE</u>	<u>VLG DIST TAX</u>	<u>NET TAX</u>
TAYLOR, BONNIE PRICE ETAL	419-132/PARCELA	2.5	23.0	670	0	6
TAYLOR, CAMILLE M	108-11/HLD LOT 275	3.1		36,200	0	320
TAYLOR, CAMILLE M.	108-16/HLD LOT 270, BLDG	3.6		297,600	0	2,634
TAYLOR, CURTIS J & NANCY F	106-03/HLD LOT 318, BLDG	3.2		245,870	0	2,176
TAYLOR, DONALD W	102-028 & 029/HLS LOT S94,S95,BLDG	0.4		87,130	0	771
TAYLOR, TIMOTHY H &	418-053/MLE LOT 11BSU1	0.2		1,570	1	14
TEDDER, JEAN ODELL; ETALS	102-053/WF;HLS LOT S71,BLDG VR	0.3		299,580	0	2,651
THE NATURE CONSERVANCY	412-06.1 /OAR/RT 9 LAND		104.0	910	0	8
THE NATURE CONSERVANCY	412-06.2/OAR/RT 9 LAND		68.0	600		5
THE NATURE CONSERVANCY	412-06.3/OAR/RT 9 LAND		100.0	880		8
THE NATURE CONSERVANCY	417-02 /BACKLAND OFF BOWLDER RD		28.0	2,800	0	25
THE NATURE CONSERVANCY	417-06/BACKLAND OFF BOWLDER RD		20.0	2,000		18
THE NATURE CONSERVANCY	424-01/BACKLAND OFF BOWLDER RD		16.0	1,380		12
THE NATURE CONSERVANCY	424-02/BACKLAND OFF BOWLDER RD		40.0	3,460		31
THE NATURE CONSERVANCY	424-03/BACKLAND OFF BOWLDER RD		62.0	5,360		47
THE NATURE CONSERVANCY	424-04/BACKLAND OFF BOWLDER RD		100.0	6,810		60
THE NATURE CONSERVANCY	424-05/BACKLAND OFF BOWLDER RD		32.0	2,760		24
THIELEN, SCOTT J & KAREN	107-13/HLD LOT 152	1.9		179,420	0	1,588
THOMAS, LINDA M. &	106-08/HLD LOT 314,BLDGS	3.5		171,250	0	1,516
THOMAS TOOL SERVICES, INC.	420-23/ROBB RES. LAND	1.0	18.8	194,840		1,724
THORNTON, ROLAND M & RUTH	131-01/WF;DB LOT,BLDGS	0.7		98,000	0	867
THURROTT, IRVING J &	102-076 TO 079/WF;HLS S227-S230,BLDGS	0.9		300,410	0	2,659
TLK TRUST (Steven Markiewicz,	137-17/WF,RT 9,GL LOT,BLDG	0.9		234,650	9	2,077
TOLE FAMILY TRUST	139-01 & 41/WF, CW LOTS,BLDG	0.2		234,490	9	2,075
TOWNSEND TRUST, PATRICIA	119-26/WF;JLD LOT 22,BLDG	0.9		370,420	0	3,278
TRACHY, EDWARD L. & CECILIA	134-03 /TFD LOTS J2,J3	1.2		35,320	0	313
TRACHY, EDWARD L. & CECILIA	134-38 /WF;TFD LT J14,J14A,BLDGS	0.2		185,330	0	1,640
TRAINA, MARGARET W	415-164/WF;CGCP LOT 4,BLDGS	2.3		475,680	0	4,210
TREAT, REBECCA M.	415-17/WF;CP LOT,MH	0.3		66,700	0	590
TREAT, REBECCA M.	415-18/WF;CP LOT,BLDG	0.5		181,890	0	1,610
TREMBINSKI,THEODORE &	135-41 TO 43-G/TFD LOTS (1,9 INT)	0.1		4,020	0	36
TREMBINSKI, THEODORE &	135-48/WF;TFD LOT L3,BLDG	0.3		181,150	0	1,603
TREMBINSKI, THEODORE &	135-49-G/BEACH (1,9 INT)	0.1		14,540	0	129
TREMBLY, EMMA JANE	421-29/BACKLAND OFF RT 123	0.2		7,800	0	65
TREVBEE PRICE TRUST #1 C/O	134-35/WF,RT 123 LOT	0.2		52,880	0	468
TREVBEE PRICE TRUST #1 C/O	134-37/WF,TFD LOT J15,BLDGS	0.4		233,480	0	2,066
TRIANAFILLOU, SUSAN K	421-26/BBR LAND,BLDG	5.0		154,100	0	1,364
TRINCERI, ROBERT F & DENISE	103-03/WF,ATK LOT II VR	5.0		519,040	0	4,594
TRUBIANO, MARC ETAL	126-12/RT 123 LOT,BLDGS	0.7		145,210	0	1,285
TRUST FOR PUBLIC LAND, THE	413-07/ROBB RES. LAND		1,390.7	96,410		853
TRUST FOR PUBLIC LAND, THE	420-19.1/ROBB RES. LAND		15.0	1,500		13
TSEN, MENG CHI & FRANCIS,	129-11/RT 123 LAND,BLDGS	2.0	32.4	380,550	0	3,368
TUCKER, STEPHEN L. &	103-04/WF,ATK LOT III VR, BLDG	5.4		453,960	0	4,018
TUCKER, TODD B. & DENISE M.	116-15/HLD LOT 46, BLDG	1.6		197,930	0	1,752
TUKIANEN, DAVID R. & GAIL A.	101-013 & 014/HLS LOT S119,S118 VR	0.9		34,040	0	301
TUKIANEN, DAVID R. & GAIL A	101-030 /WF;HLS LOT S10 VR	0.8		405,440	0	3,588
TURK, JEFFREY & KIMBERLY	115-40/HLD LOT 126, BLDG	1.2		181,080	0	1,603
TURMAIL, JUDITH P	103-16/WF;HLS LOT S801	0.3		140,590	0	1,244
TURNER, MICHAEL L &	118-59/HLD LOTS 12&13,BLDG	2.4		139,950	0	1,239
TUTHILL, EMILY L &	115-27/SLE LOT 61	0.5		22,500	0	199
TUTHILL, JOHN G; TRUSTEE OF	402-02/LAND-STDDRD/WSHNGTN TL		672.0	46,580	0	412
TUTTLE, DORIS L	134-19/TFD LOT 15,BLDG	0.8		117,620	0	614
TUTTLE, DORIS L	134-20/TFD LOT 16, BLDG	0.8		26,950	0	239
TUTTLE, DORIS L	134-25/WF;TFD LOT 18A (ROW)	0.0		31,200	0	276
TUTTLE, DORIS L	134-26/WF,TFD LOT 17A (ROW)	0.0		31,200	0	276

TOWN OF STODDARD VALUATION AND TAXES 2006

<u>OWNER OF RECORD</u>	<u>TAX MAP # / DESCRIPTION</u>	<u>ACRES</u>	<u>CUR U ACRES</u>	<u>TOTAL VALUE</u>	<u>VLG DIST TAX</u>	<u>NET TAX</u>
UNDERWOOD, MICHAEL K., JR	121-222/FRE LOT 19	2.8		189,710	0	1,679
URBAN, ROBERT J & PATRICIA	107-19/HLD LOT 146	2.0		143,520	0	1,270
VAILLANCOURT, DAVID	130-01/RT 123 LAND,BLDGS	10.8		265,410	0	2,349
VAILLANCOURT, DAVID L.	130-04/OFR LOT,BLDGS	1.0		173,890	0	1,539
VAILLANCOURT, DAVID L	420-09/LOT OFF RT 9,BLDG	3.3		9,850	0	87
VAILLANCOURT, LEONARD &	420-08/RT 9 LAND	11.0		31,940	0	283
VAILLANCOURT, LINA G	113-42/WF,CARR LOT 14,BLDGS	0.7		330,510	0	2,660
VALE, JOSEPH B. & CHRISTY N.	120-14-4/B/PLOT 302	2.5		525,210	0	4,648
VALLONE, JODI A. & CARRIE E.	135-05/RT 123 LOT,BLDGS	0.3		132,440	0	1,172
VAN MALDEN, JOHN C & CAROL	121-02/WF,MANN TRK 1,BLDG	7.5		488,840	0	4,076
VAN OLDEN, NICOLA I A.G. &	112-03/WF,HLD LOT 323	5.2		211,550	0	1,872
VAN SCHAICK, JOSEPH P	115-41/SLE LOT 43	0.4		19,620		174
VAN SCHAICK, JOSEPH P	115-58/WF,SLE LOT 3839,BLDG	0.5		332,270	0	2,941
VAN SCHAIJK, JULES &	423-01/BACKLAND OFF NSR	36.0		68,500	0	606
VAN SCHAIJK, KATHLEEN A.	424-32/ARKWD LOT,BLDGS	14.5		361,430	0	3,199
VAN WICKLER, RICHARD N	411-06/MSR LOT,BLDGS	1.4		211,320	0	1,870
VAUGHN, EDGAR L &	105-34/W/SPWRLN RD	0.0		102,000	0	903
VAUGHN, EDGAR L, JR & HELEN	105-35/WF,HL LOT,BLDG	0.2		293,490	0	2,597
VAUGHN, EDGAR L, JR & HELEN	105-37/WF,CARR PARC I & II	0.8		196,000	0	1,735
VELKY, PAUL & ALICE	110-41/SLE LOT 24	0.9		30,200	0	267
VELKY, PAUL & ALICE	110-42/SLE LOT 23	0.9		30,200	0	267
VELKY, PAUL & ALICE	110-43/SLE LOT 22	0.9		30,200	0	267
VELKY, PAUL & ALICE(1/2 INT.	131-27-B/E/S MURDOUGH RD.	0.1		44,290	0	392
VERHEY, JAN	136-18 & 19/WF,TFD LOTS A3,A4,BLDG	0.6		226,810	0	2,007
VETOG, ELIZABETH A. & EDWIN	119-09/HLD LOT 84A,BLDG	1.3		137,570	0	1,217
VEZEAU, ROBERT (EST) % Atty.	134-30/WF,TFD LOT 14,BLDG	0.6		254,700	0	2,254
VITALE, CHRISTINE M, MARK &	115-54/WF,HL LOT 116A	1.3		237,950	0	2,106
VITALE, CHRISTINE M, MARK &	115-55/WF,SLE LOT 42,BLDGS	0.3		307,640	0	2,723
VIZZO, MARIE D. & ANTHONY J.	115-02/HLD LOT 83	1.3		32,600		289
VOISINE, JAMIE L & JESSICA M	121-24/EATON LOT C	3.6		217,420	0	1,924
VOLBERG, PETER H & ANGELA	119-27/WF,JLD LOT 21,BLDGS	0.7		376,430	0	3,331
VOLBERG, PETER H & ANGELA	119-29/WF,JLD LOT 20	0.5		137,250	0	1,215
VON SNEIDERN, PETER &	419-11/CNTY RD LOT,BLDG	5.2		121,530	0	1,076
WADDELL, SUSAN J	136-24/WF,TFD LOT A8,BLDGS	0.3		150,140	0	1,329
WADSWORTH, MARTHA E	131-35/MRDGH LOT 22,BLDG	0.4		148,870	0	1,317
WALKER IRREVOCABLE TRUST	125-18/WF,WLKR RD LOT,BLDGS	0.4		264,170	0	2,338
WALLACE, EDWARD R. &	105-11/WF,HL LOT	0.2		134,600	0	1,191
WALLACE, EDWARD R &	106-21/WF,HL LOT,BLDG	3.0		271,980	0	2,407
WALLACE Revoc. Living Trust,	104-22 & 23-A/WF,CARR LOTS 1,2,BLDGS	0.3		284,935		2,522
WALLACE, RICHARD E & JEAN	105-18/HL LOT	0.2		22,330	0	198
WALLACE, RICHARD E &	105-15/WF,HL LOT,BLDGS	0.3		247,410	0	2,190
WALLACE TRUST, VIRGINIA A	104-22 & 23-B/WF,CARR LOTS 1,2,BLDGS	0.3		284,935	0	2,522
WALLACE, WILLIAM K	127-46/WF,AND RD LOT,BLDG	0.4		292,900	0	2,592
WALLACE, WILLIAM K	420-14/RT 9 LAND		27.0	2,700	0	24
WALTHER, MARGARET	136-36/TFD LOT B10,BLDGS	0.6		136,260	0	1,206
WALTON LIVING TRUST,	138-03/WF,GL LOT,BLDGS	5.3		413,600	17	3,660
WALTON LIVING TRUST,	138-06/NSR LOT	1.5		141,000	6	1,248
WARD, FRED & RUTH	420-10/RT 9 LAND		26.4	1,640	0	15
WARD, FRED & RUTH	421-15/BBR LAND		40.0	5,010	0	44
WARD, FRED & RUTH B.	421-12/RT 123 LAND	4.8	85.4	398,000	0	3,522
WARD, RUTH B.	421-27/RT 123 LAND		44.0	3,210	0	28
WARNER, ROBERT J	108-21/HLD LOT 251,BLDG	2.9		173,590	0	1,536
WARREN, DAVID K	120-36/HLA PARCEL A,BLDGS	7.8		88,850	0	786
WARREN, WESLEY R, JR	105-01/WF,CARR LOT 15A,BLDGS	0.8		254,220	0	2,250
WASHUTA FAMILY TRUST	115-43 & 44/WF,SLE LOTS 55,56,BLDG	1.1		236,740	0	2,095

TOWN OF STODDARD VALUATION AND TAXES 2006

<u>OWNER OF RECORD</u>	<u>TAX MAP # / DESCRIPTION</u>	<u>ACRES</u>	<u>CUR U ACRES</u>	<u>TOTAL VALUE</u>	<u>VLG DIST TAX</u>	<u>NET TAX</u>
WASHUTA, JOHN R & DIANE	421-03/GRAY LOT 3,BLDGS	14.8		201,930	0	1,787
WASLEY, RICHARD S. &	114-03/WF,TLMN LOT 3,BLDGS	1.8		385,240	0	3,409
WASSERMAN, W. NEAL &	118-61/HLD LOT 35,BLDG	2.2		210,910	0	1,867
WATSON, JONATHAN A.	113-02 & 03/W&H LOTS 14,13,BLDGS	0.7		149,350	0	1,322
WATSON, JONATHAN A.	113-04/W&H LOT 12	0.3		27,840	0	246
WATSON, JONATHAN A.	113-05/W&H LOT 11	0.3		27,360	0	242
WATSON, LESTER E. & GORDON	102-061 & 062/WF,HLS S245,S244,BLDG	0.4		304,700	0	2,697
WATSON, LESTER E. & GORDON	102-114 & 115/HLS LOTS S290,S291	0.4		28,320	0	251
WATSON, RICHARD E. &	101-072 & 073/WF,HLS S51,S52,BLDGS VR	0.8		363,870	0	3,220
WEAVER, RICHARD D. &	408-20/RT 123 LOT,BLDGS	0.5		196,760	0	1,741
WEAVER, WALLACE R.	408-27/RTE 123 LOT,BLDG	0.9		135,620	0	1,200
WEAVER, WALLACE R &	130-10/WF,OFR LOT	1.0		34,520	0	306
WEAVER, WALLACE R &	130-11 & 12/WF,DB LOT,BLDGS	0.5		192,530	0	1,704
WEBBER, GLENN & TAMARA	414-07.7/CPW LOT 7,BLDG	5.1		246,550	0	2,182
WEBER, MICHAEL A.(1/2 INT. W/	131-27-A/MRDGH LOT 15,BLDGS	0.1		44,290	0	392
WEBSTER, DONALD R & JANICE	106-11/HLD LOT 311	3.5		37,500	0	332
WEGIEL FAMILY R. E. TRUST	114-01/WF,HL LOT, BLDG	5.1		532,620	0	4,714
WELCH, EDNA F. & WALTER W.	409-02/BACKLAND		25.0	3,230	0	29
WELCH, EDNA F. & WALTER W.	409-03/BACKLAND		63.8	7,400	0	65
WELCH, EDNA F. & WALTER W.	416-03/BACKLAND		18.0	2,390	0	21
WELCH, EDNA F. & WALTER W.	416-04/BACKLAND		117.0	13,570	0	120
WELCH, EDNA F. & WALTER W.	416-05/GILSUMSTDRD LOT,BLDG	1.6		124,430	0	1,101
WELCH, EDNA F. & WALTER W.	416-06/BACKLAND		35.0	4,060	0	36
WELCH, EDNA F. & WALTER W.	416-07/BACKLAND		14.0	1,870	0	17
WELCH, EDNA F. & WALTER W.	416-09/BACKLAND		12.8	1,700	0	15
WELDON, LEONARD L. &	139-29 & 32.01/WF,HEALY LOTS 27B	1.2		506,430	20	4,482
WELLS, GLYNN C & PATRICIA J	135-30 & 31/WF,TFD LOTS K6,K7,BLDG	0.2		200,780	0	1,777
WENTWORTH, DAVID M.	105-20,21 & 28/HL LOTS, BLDG	0.2		35,830	0	317
WENTWORTH, DAVID M.	105-29/CARR LOT 1	0.1		7,500	0	66
WENTWORTH, DAVID M.	106-19/WF,HLD LOT,BLDGS	2.1		262,320	0	2,322
WERNINGER REVOC TST,	137-80/GRANITE LAKE RD LOT	0.3		27,120	0	240
WESTBROOK, TERESA G.	111-34/HLD LOT 141, BLDG	1.6		171,820	0	1,521
WESTON, WILLIAM T &	421-30/BACKLAND OFF 123		35.0	1,610	0	14
WESTON, WILLIAM T &	421-32/BACKLAND OFF 123	3.5		7,000	0	62
WETMORE, Alan D. Etal % S.	137-03-A/WF,RT 9,GL LOT,BLDG 1/2 int	0.0		36,980	0	327
WHEELER, JOHN L	138-28 & 29/WF,GL LOT,BLDGS	0.3		340,830	14	2,766
WHEELER, MATTHEW S	119-02/HLD LOT 38	1.5		168,430	0	1,491
WHELIHAN LIVING TRUST,	105-48/LTBY LOT L15	1.4		35,860	0	317
WHELIHAN LIVING TRUST,	113-52/LOT, BLDGS	0.8		126,850	0	873
WHITCOMB, KATHLEEN K	113-63/LTBY LOT L9,BLDGS	1.1		162,720	0	1,440
WHITCOMB, ROBERT ETAL	111-10/SLE LOT 153	1.0		25,920	0	229
WHITE, DANA E. & JONATHAN	115-78/HLD LOT 112	0.9		133,100	0	1,178
WHITE, QUENTIN & RITTA	417-01/BOULDER RD LAND	14.6		45,060	0	399
WHITE, REGINALD A JR &	125-06/WF,ZR LOT,BLDGS	0.7		225,480	0	1,995
WHITLEY, SHANNON CLARK	138-12/WF,GL ACCESS LOT	0.1		57,500	2	509
WHITLEY, SHANNON CLARK	138-47/NSR LOT,BLDGS	0.9		203,990	8	1,805
WHITNEY, DONALD A, JR &	103-10/WF,HLS LOTS S504,BLDGS	1.5		370,710	0	3,281
WHITNEY, RICHARD &	405-01.2/LAND OFF CHALET DR,BLDGS	2.0	79.0	145,380	0	1,287
WHITNEY, RONALD P &	108-06/HLD LOT 283, BLDG	1.9		227,450	0	2,013
WHITTEN, JANE A.	129-14.1/RT 123 LOT,BLDGS	1.0		187,780	0	1,662
WICHLAND, DAVID P &	137-04/WF,RT 9,GL LOT,BLDGS	0.0		82,590	3	731
WICHLAND, DAVID P &	137-05/WF,GL ACCESS LOT	0.0		11,410	1	101
WILDER, CANDACE M & JOHN L	106-13/HLD LOT 309,BLDGS	2.8		138,370	0	1,225
WILDER, ELIZABETH I	102-052/WF,HLS LOT S70,BLDG VR	0.2		200,700	0	1,776
WILLARD Revocable Trust, William	413-05/OAR LAND, BLDG	10.7		60.050	0	531

TOWN OF STODDARD VALUATION AND TAXES 2006

<u>OWNER OF RECORD</u>	<u>TAX MAP # / DESCRIPTION</u>	<u>ACRES</u>	<u>CUR U ACRES</u>	<u>TOTAL VALUE</u>	<u>VLG DIST TAX</u>	<u>NET TAX</u>
WILLIAMS, LANCE K. ETAL	422-29.1/WMS2004 LOT	3.0		39,020		345
WILLIAMS, MARK A. & NINA J.	137-14/WF,GL ACCESS LOT	0.0		23,750	1	210
WILLIAMS, MARK A. & NINA J.	137-15/WF,GL ACCESS LOT	0.0		21,850	1	193
WILLIAMS, MARK A. & NINA J.	422-02.11 /RT 9 LAND, BLDGS	2.0	12.2	189,140	0	1,674
WILLIAMS, MARK A. & NINA J.	422-02.15/RT 9 LAND		2.0	260		2
WILLIAMS, MARK A. & NINA J.	423-16 /SOUTH ST LOT	0.4		2,930	0	26
WILLIAMS, MARK & NINA	422-27.28 & 29/SOUTH ST LD, BLDGS	5.6	85.4	163,620	0	1,448
WILLIAMS, RODNEY A & DALE	419-06/CNTY RD LOT, BLDGS	5.1		130,820	0	1,158
WILLIAMS, RODNEY & DALE	102-081 /WF, HLS LOT S225	0.2		141,330	0	1,251
WILLIAMS, RODNEY & DALE	420-21/ROBB RES. LAND		0.7	70		1
WILLIAMS, RODNEY & DALE	420-22/OKCR LAND, BLDGS	15.6		246,840	0	2,185
WILLISTON, ELIZABETH G	112-11 /WF, JONES ISLD, BLDGS	0.2		179,290	0	1,587
WILLISTON, ELIZABETH G	112-12/WF, SNDRS TRK 2, BLDGS	2.8		384,790	0	3,405
WILSON, CRAIG F & SUSAN B	103-02 /WF, ATK LOT 1, BLDG VR	5.0		412,690	0	3,652
WILSON, DIANE P.	125-21 /WF, HL PENINSULA	15.0		260,850	0	2,309
WILSON IRREVOC. TRUST,	418-102/MLE LOT 4B3U2	0.2		1,430	1	13
WILSON IRREVOC. TRUST,	418-103/MLE LOT 5B3U2	0.2		1,430	1	13
WILSON, STEVEN K.	121-01 /WF, MANN TRK II, BLDG	3.0	10.7	263,250	0	2,330
WILSON, STEVEN K.	125-20/WF, WLKR RD LOT	12.5		114,490	0	1,013
WINSHIP, KEVIN C & PATRICIA	415-12 /WF, CP LAND		66.0	8,260	0	73
WINTERBOTTOM, ROBERT T. %	125-16/WF, WLKR RD LOT, BLDGS	0.2		338,960	0	3,000
WINTERBOTTOM, ROBERT T. %	125-19/WLKR RD LOT, BLDGS	0.7		45,680	0	404
WIXON, BRUCE C & JOYCE A	137-45 & 61 /WF, GL LOT, BLDGS	0.5		310,550	12	2,748
WOISLAW, WILLIAM A & LINDA	113-23 & 28/CARR LOTS 10CD, BLDG	0.4		129,120	0	1,143
WOISLAW, WILLIAM A & LINDA	113-24 & 27/CARR LOTS 11CD	0.4		28,320	0	251
WOLF CREEK INVESTMENTS	422-25/RT 9 LOT	5.2		38,150	0	338
WOLFCREEK INVESTMENTS	423-10/BACKLAND OFF RT 9	6.0	91.0	35,980	0	318
WOLFCREEK INVESTMENTS	423-11/RT 9 LAND	11.0	187.0	38,780	0	343
WOLLAEGER, TIMOTHY J &	138-05/WF, GL LOT, BLDG	1.0		447,670	18	3,962
WOLLAEGER, TIMOTHY J &	138-48/NSR LOT	3.3		45,600	2	404
WOLLAEGER, TIMOTHY J &	138-49/NSR LOT	3.3		45,600	2	404
WOLLAEGER, TIMOTHY J &	138-50/BACK LOT	0.8		4,000	1	35
WOLLAEGER TRUST, Timothy J &	138-07/WF, GL LOT, BLDGS	1.2		312,310	12	2,764
WOOD, FRANCES M, TRUSTEE	129-01/MSR LOT, BLDGS	1.2		197,300	0	1,496
WOOD, FRANCES M, TRUSTEE	135-27/WF, TFD LOT K8, BLDGS	0.1		166,780	0	1,476
WOOD REALTY TRUST	410-02.1 /CPR LAND, BLDG	28.4		391,490	0	3,465
WOOD, RITA A	118-25/WHTY LOT 37, BLDG	1.2		87,140	0	771
WOODBURY, JOHN H, III	137-41 /SBR LOT, BLDGS	0.1		146,130	6	1,293
WOODS, DONNA LEE	416-08/BACKLAND	2.1		4,200	0	37
WOODS, ROBERT P	139-22, 23, 39 /WF, CW LOTS, BLDGS	0.4		243,350	10	2,154
WOODS, ROBERT P	139-40/WF, GL ACCESS	0.0		14,000	1	124
WORTH, JOANN	134-01/RT 123 LOT	0.0		6,000	0	53
WORTH, JOANN	134-36/1P LOT (ROW)	0.0		10,000	0	89
WORTH, JOANN	135-25/RT 123 LOT, BLDG	0.2		117,490	0	1,040
WRIGHT, ADAM E.	105-03/WF, CARR LOT 16, BLDGS	0.8		383,490	0	3,394
WRIGHT, AUSTIN & KELLY	109-10/HLD LOT 269	2.2		131,750	0	1,166
WRIGHT, JAMIE	115-74/HLD LOT 114, BLDG	1.0		214,590	0	1,899
WRIGHT, MICHAEL H & OLSON,	126-38/SHR LOT, BLDGS	0.5		247,820	0	2,193
WRIGHT, ROBERT J. ETALS	137-26/WF, GL LOT, BLDGS	0.2		204,650	8	1,811
WYMAN, MARTHA J & BAILEY	137-71/OFF NSR LOT	0.4		21,870	0	194
YAGLOU, WILLIAM E. & CARLA	136-27, 28, 30, 31/WF, TFD A9, 10, 13, 14, BLDG	1.5		359,240	0	3,179
YAGLOU, WILLIAM E & CARLA	136-32/WF, TFD LOT A11	0.3		208,710	0	0
YLITALO, THOMAS A & STACY	422-04.2/CHMPY LOT 2	3.8		213,240	0	1,887
YOCONO, THOMAS F, JR &	138-25 & 32/WF, GL LOT, BLDGS	0.4		320,600	13	2,837
YOCONO, THOMAS F, JR &	423-03/BACKLAND OFF NSR	5.0	26.6	34,290	1	303

TOWN OF STODDARD VALUATION AND TAXES 2006

<u>OWNER OF RECORD</u>	<u>TAX MAP # / DESCRIPTION</u>	<u>ACRES</u>	<u>CUR U ACRES</u>	<u>TOTAL VALUE</u>	<u>VLG DIST TAX</u>	<u>NET TAX</u>
YOUNG, ALLEGRA ETALS	126-67/RT 123 LOTS,BLDGS	1.1		171,510	0	1,518
YOUNG, CHRISTIE E.	126-06 /WF,DB LOT,BLDGS	0.4		117,080	0	1,036
YOUNG, KENNETH F &	111-22/HLD LOT 153,BLDG	2.0		34,000	0	301
YOUNG, KENNETH F. &	111-23 /HLD LOT 154,BLDG	1.6		88,010	0	779
YOUNG, RUSSELL A (Estate of)	118-38/HLD LOT 11	2.1		34,200	0	303
YOXEN, EDWARD J	414-06.1 /CPR LAND,BLDGS	5.8	42.0	301,270	0	2,666
YOXEN, EDWARD J	415-232 /WF,CP LOT	0.0		18,550	0	164
YROGERG LLC	120-25 /HLA LOT 10	0.9		42,550	0	377
ZAFFINO, SALVATORE D.	120-12 /WF,FR LOT 8,BLDGS	1.5		564,530	0	4,996
ZAJAC, ROBERT	126-05 /WF,DB LOT,BLDGS	0.5		104,460	0	924
ZAMARIPAS, MARIO & JUDITH	137-21 & 22 /BRK WF,SBR LOT,BLDGS	0.2		199,090	8	1,762
ZAMPANO, ROBERT A &	424-14 /ARKWD LOT 6	5.4		36,800	1	326
ZELASNY, JOAN	130-02 /RT 123 LOT	0.4		22,600	0	200
ZELLER, ANN B.	126-16 /RT 123 LOT	0.4		23,600	0	209
ZELLER, ANN B.	126-17 /RT 123 LOT,BLDGS	1.5		195,440	0	1,730
ZINN IRREVOCABLE TRUST	125-09 /WF,HL LOT,BLDGS	1.8		464,940	0	4,115
ZSCHAU, LEO F & ELIZABETH M	102-060 /WF,HLS LOT S246,BLDGS	0.4		306,150	0	2,709

**GRANITE LAKE VILLAGE DISTRICT
VALUATIONS AND TAXES**

**GRANITE LAKE VILLAGE
DISTRICT VALUATIONS
AND TAXES**

GRANITE LAKE VILLAGE DISTRICT VALUATION AND TAXES 2006

<u>OWNER OF RECORD</u>	<u>TAX MAP # / DESCRIPTION</u>	<u>ACRES</u>	<u>CUR U ACRES</u>	<u>TOTAL VALUE</u>	<u>VLG DIST TAX</u>	<u>NET TAX</u>
AGATI, GIACOMO J. &	137-36/SBR/NSR LOT,BLDGS	0.3		197,350	8	1,747
APRILE, ANTHONY J (COL) &	418-065/MLE LOT 5BIU1	0.1		1,370	1	12
BAGGS, MARLEEN A.	139-28 & 33 / WF,CW LOTS,BLDGS	0.2		297,640	12	2,634
BARKER, GERALD B	418-010/MLE LOT 14B4U1	0.2		1,480	1	13
BERGERON, KENNETH F	137-01 / WF,RT 9 GL LOT	0.0		23,280	1	206
BERGERON, KENNETH F	137-02/WF,RT 9,GL LOT	0.1		53,210	2	471
BRESSETT, GARY V & KIM M	137-63/NSR LOT,BLDGS	0.7		239,410	10	2,119
CAMBIAR REVOCABLE TRUST	139-26 & 36 / WF,CW LOTS,BLDGS	0.2		313,860	13	2,778
CANTLIN, CYNTHIA JEAN	138-21 / WF,GL LOT,BLDG	0.2		252,760	10	2,237
CAPELLE FAMILY TRUST,	139-46 / WF,PRSLR LOT 17,BLDGS	2.7		809,390	32	7,163
CLIFFORD, TIMOTHY M	418-022/MLE LOT 12B7U3	0.2		1,430	1	13
COSTIN, CLAIRE S	139-30 & 32 / WF,ARKWD LOTS,BLDGS	3.1		555,910	22	4,920
CRAIG, NANCY E. & EDWARD K.	137-10 / WF,RT 9,GL LOT,BLDGS	0.1		211,320	8	1,870
CREWSON, WALTER F.J. &	139-16 & 17 / CW LOTS,BLDGS	0.3		244,010	10	2,159
CRISMAN, PATRICIA D	424-24 / ATEN RD LOT, BLDGS	6.2		246,230	10	2,179
DARDANI, NOEL H.	139-52 & 53 / WF,PRSLR LTS 10,11	1.0		197,010	8	1,744
DAVIS, JEFFERY A. & DAVIS,	138-19,20 / WF,GL ACCESS LOT,BLDG,NSR	0.2		289,720	12	2,564
DAVIS, JOHN R	139-21 / CW LOT,BLDGS	0.2		230,260	9	1,788
DEANGELIS, EDSON R.	139-24,25,37,38 / WF,CW LOTS,BLDGS	0.4		293,020	12	2,593
DESROSIERS, REED B. &	139-12 & 13 / CW LOTS,BLDGS	0.3		337,200	13	2,984
DIDONATO, JAMES A &	137-25 / BRK WF,SBR LOT,BLDGS	0.1		211,900	8	1,875
DRISCOLL, FRANCIS J JR &	137-74 / OFF/NSR LOT,BLDGS	0.3		149,640	6	1,324
EADES, ROBERT A	138-09 / WF,GL LOT,BLDGS	1.0		370,800	15	3,282
EMBREY, MARK C & EMILY E	139-14 & 15 / CW LOTS,BLDGS	0.3		202,510	8	1,792
EMBREY, MARK & EMILY	424-19/ARKWD LOT 2	28.4		79,540	3	704
ENGLUND, ROBERT J. &	139-47 / WF,PRSLR LOT 16,BLDG	1.6		623,240	11	5,516
ENZLER, JULIE	424-10 / ARKWD LOT 9	5.1		43,200	2	382
ENZLER, JULIE	424-20 / ARKWD LOT, BLDG	9.5		319,020	13	2,823
ENZLER, JULIE	424-23 / ARKWD LOT 1	3.2		376,370	15	3,331
EWING, RUTH D	138-14 & 45 / WF,GL LOT & LAND,BLDGS	11.7		622,170	25	5,506
FITZPATRICK, MARY E	424-25 / ATEN RD LOT, BLDG	20.3		142,650	6	1,262
FLANAGAN, HARRY G. III &	137-13 / WF,GL ACCESS LOT	0.0		21,850	1	193
FLANAGAN, HARRY G III &	137-84 / RT 9 LOT	0.5		30,160	1	267
FONTAINE, JEAN M	137-33 / SBR LOT,BLDGS	0.2		193,870	8	1,466
FRECHETTE, HENRY M. JR	138-15-18 / WF,GL LOTS & LAND,BLDGS	0.6		467,980	19	4,142
GALLUP, PATRICIA ETAL %	137-76 / RT 9 LOTS	1.1		35,200	1	312
GALLUP, PATRICIA % Laurie	137-82 / RT 9 LOT	0.7		31,760	1	281
GALLUP, PATRICIA % Laurie	137-83 / RT 9 LOT	1.0		35,000	1	310
GALLUP, PATRICIA % Laurie	137-85 / R9 9 LOT,BLDG	1.0		111,350	4	985
GALLUP, PATRICIA % Laurie	137-86 / RT 9 LOT	0.8		32,000	1	283
GARNETT, GORDON A & JOAN	137-87 / RT 9 LOT,BLDG	2.3		262,480	10	2,073
GARNETT, GORDON A. &	137-11 / WF,RT 9,GL LOT,BLDGS	0.1		147,710	6	1,307
GATES, FAITH & JENNIFER J.	137-30 / SBR LOT,BLDGS	0.1		201,210	8	1,531
GAY TRUST, LOIS	139-50 & 51 / WF,PRSLR LTS 12,13,BLDGS	1.4		326,940	13	2,893
GIANFERRARI Revocable Trust,	137-38 / SBR LOT,BLDGS	0.2		237,220	9	1,849
GILLESPIE, MARY H ESTATE C/O	418-018 / MLE LOT 17B3U1	0.1		1,280	1	11
GUIDA, PHYLLIS	138-24 & 33 / WF,GL ACCESS & LOT,SHED	0.1		89,720	4	794
HALTER, JOHN D & DIANE G	137-68, 69 & 72 / NSR LOT,BLDGS	0.7		285,490	11	2,527
HAMILTON, PHILIP A & DONNA	137-27 / GL WF, 1/2 INT BEACH	0.6		112,640	5	997
HAMILTON, PHILIP A & DONNA	137-50 & 57 / WF,GL LOT,BLDGS	0.9		470,270	19	4,162
HAMILTON, PHILIP A & DONNA	137-73 / 1/2 W/HAMILTON	0.1		10,000	1	89
HARMON, ESTATE % Holly	137-65 / NSR LOT,BLDGS	0.8		310,180	12	2,745
HARPER, ROLAND L.	137-49 & 58 / WF,GL LOT,BLDG	0.7		314,820	13	2,786
HASTINGS, DAVID M. &	137-40 / SBR LOT,BLDGS	0.2		197,780	8	1,750
HAYES, MICHAEL & SUSAN	138-26 & 31 / WF,GL LOT,BLDGS	1.3		400,570	16	3,545

GRANITE LAKE VILLAGE DISTRICT VALUATION AND TAXES 2006

<u>OWNER OF RECORD</u>	<u>TAX MAP # / DESCRIPTION</u>	<u>ACRES</u>	<u>CUR U ACRES</u>	<u>TOTAL VALUE</u>	<u>VLG DIST TAX</u>	<u>NET TAX</u>
HAYES, MICHAEL & SUSAN	138-27 & 30 / WF, GL ACCESS & LOT, BLDGS	1.0		334,870	13	2,964
HEALY, DONALL B & JOYCE A	418-110 / MLE LOT 8B2U2	0.2		1,430	1	13
HEALY, DONALL B & JOYCE A	418-111 / MLE LOT 7B2U2, MH	0.2		320	1	3
HEALY, DONALL B. & JOYCE A.	418-122 / MLE LOT 4B5U2	0.3		1,730	1	15
HEALY, Donall & Joyce % Visual	418-100 / MLE LOT 2B3U2	0.2		730	1	6
HEALY, JANE F	424-07 / BACKLAND	10.0	110.0	47,380	2	419
HEALY, JANE F	424-15 / FARMLOT, BLDGS	33.3		933,690	37	8,263
HEALY, JENNIFER MARIE	424-17 / ARKWD LOT 4	7.3		44,100	2	390
HEALY, NICHOLAS J III & MARIE	139-11 / CW LOT, BLDGS	0.1		288,490	12	2,553
HEALY REVOC. TRUST.	424-16 / ARKWD LOT 5	5.3		38,250	2	339
HILDRETH, ALICE	137-31 / SBR LOT, BLDG	0.1		160,100	6	1,417
HILDRETH, WILLIAM L	137-32 / SBR LOT	0.1		61,330	2	543
HILL, ROGER & CAROL	137-07 / WF, GL ACCESS LOT	0.0		16,500	1	146
HILL, ROGER M.	137-09 / WF, RT 9, GL LOT, BLDG	0.0		189,810	8	1,680
HILL, ROGER M & CAROL M	137-08 / WF, GL ACCESS LOT	0.0		16,500	1	146
HILTZ, RONALD E	418-091 / MLE LOT 4B4U2	0.2		1,450	1	13
HILTZ, RONALD E	418-092 / MLE LOT 5B4U2	0.2		1,450	1	13
HODGDON, MARY S	137-51 & 56 / WF, GL LOT, BLDGS	1.1		382,660	15	3,387
HYATT, JAMES & ALICE	424-12 / ARKWD LOT 8	6.7		281,850	11	2,494
JOHNSON, JOHN P; ETALS	418-075 / MLE LOT 9B7U2	0.2		1,430	1	13
JOHNSON, JOHN P; ETALS	418-076 / MLE LOT 8B7U2	0.2		1,540	1	14
KINGSBURY, ROBERT W.	138-04 / WF, GL LOT, BLDGS	2.1		429,790	17	3,804
LAFARGUE, FLORENCE W	137-39 / WF, GL SBR LOT, BLDGS	0.2		305,030	12	2,700
LAFLAMME, ROGER E & CLAIRE	418-013 / MLE LOT 18B4U1	0.2		1,430	1	13
LASKY, SYLVIA RHOMBERG	137-52 & 55 / WF, GL LOT	0.8		186,220	7	1,648
LASKY, SYLVIA RHOMBERG &	137-79 / RT 9 LOT	0.0		6,000	1	53
LAVIGNE, RANDOLPHE G. &	137-43 / SBR/NSR LOT, BLDGS	0.1		151,370	6	1,340
LEFRANCOIS, JOHN M &	139-49 / WF, PRSLR LOT 14, BLDGS	0.6		232,640	9	2,059
LIFRIERI, RITA A	418-113 / MLE LOT 5B2U2	0.2		1,400	1	12
LIFRIERI, RITA A	418-114 / MLE LOT 4B2U2	0.2		1,450	1	13
LOY, REINHARD S & OLIVIA M	139-03 & 44 / WF, CW LOTS, BLDGS	0.2		232,230	9	2,055
MACALLISTER, JOHN & JOAN	138-22 / WF, GL LOT, BLDGS	0.5		421,730	17	3,732
MADEN, ROBERT J	139-18 & 19 / CW LOTS, BLDG	0.3		221,740	9	1,962
MAMMONE, VINCENT, ETALS	418-081 / MLE LOT 2B7U2	0.2		1,450	1	13
MAMMONE, VINCENT, ETALS	418-082 / MLE LOT 1B7U2	0.2		1,510	1	13
MARREN, JOHN J. JR.	138-34 / SPRCLD LOT 5, BLDG	0.7		493,310	20	4,366
MCLEAN, NANCY FOLSOM	137-46 & 60 / WF, GL LOT, BLDGS	0.4		325,120	13	2,877
MCLELLAN & MCMAHON	137-18 / WF, RT 9, GL LOT, GARAGE	0.1		113,300	5	1,003
MCLELLAN & MCMAHON	137-19 / WF, NSR LOT	2.3		325,600	13	2,882
MINER, BONNIE LEE	423-06 / BACKLOT OFF RT 9	0.8		19,490	1	172
MURDOCK, RICHARD W. &	137-47 & 59 / WF, GL LOT, BLDGS	0.4		329,240	13	2,664
MURPHY, EDWARD, JR, MARY E	139-45 / WF, GL LOT, BLDGS	0.3		273,940	11	2,424
MURPHY, EDWARD, JR, MARY E	424-22 / ATEN RD LOT	8.0		49,000	2	434
NELLIGAN, BRIAN & MARY	424-09 / ARKWD LOT 10	5.2		43,400	2	384
NICOLETTI, RICHARD A &	137-53 & 54 / WF, GL LOT, BLDG	1.0		486,370	19	4,304
NORCROSS, ARTHUR C & JOAN	137-75 / OFF NSR LOT	0.4		21,240	1	188
O'BRIEN, MAURICE E, JR	418-021 / MLE LOT 11B7U3	0.2		1,430	1	13
O'MALLEY, DANNY & DENISE	137-35 / NSR LOT, BLDGS	0.1		151,970	6	1,345
PAGNIUCCI, DAVID J. & CAYLA	138-11 / WF, GL LOT, BLDGS	0.7		405,920	16	3,592
PALMER, ALISON B.P.	138-13 / WF, GL LOT, BLDGS	2.3		348,320	14	3,083
PARADISE VALLEY	418-045 / MLE LOT 15BSU3, CAMP	0.1		31,010	1	274
PARADISE VALLEY	418-046 / MLE LOT 14BSU3, CAMP	0.1		23,170	1	205
PATNODE TRUST, DOROTHY A.	137-12 / WF, RT 9, GL LOT, BLDGS	0.1		257,750	10	2,281
PEETS, KEVIN B. & DENISE A.	137-34 / SBR/NSR LOT, BLDG	0.1		152,650	6	1,351
PHIPPARD, CHARLES R & LINDA	137-48 / WF, GL LOT, BLDG	0.3		280,060	11	2,479

GRANITE LAKE VILLAGE DISTRICT VALUATION AND TAXES 2006

<u>OWNER OF RECORD</u>	<u>TAX MAP # / DESCRIPTION</u>	<u>ACRES</u>	<u>CUR U ACRES</u>	<u>TOTAL VALUE</u>	<u>VLG DIST TAX</u>	<u>NET TAX</u>
RAFTER, ROSEMARY	138-08 / WF, GL LOT, BLDG	1.0		340,220	14	3,011
REILLY, SEAN	424-33 / ARKWD LOT 14	10.2		51,120	2	452
REILLY, STEVEN A	418-037 / MLE LOT 14B4U3	0.1		1,340	1	12
REILLY, STEVEN A	418-038 / MLE LOT 15B4U3, CAMP	0.1		67,200	3	595
RIPLEY, SALLY	138-02 / WF, GL LOT, BLDGS	0.7		360,810	14	3,193
ROBBINS, KEVIN M. & DEBRA L.	139-04 & 09 / CW LOTS, BLDGS	0.3		210,780	8	1,865
ROBJODOUX FAMILY TRST %	137-42 / SBR LOT, BLDGS	0.1		151,750	6	1,343
ROPIECKI, ALLEN W. &	137-37 / SBR LOT, BLDG	0.2		222,360	9	1,968
ROTHMAN, DEBRA V &	137-24 / BRD WF, SBR LOT, BLDGS	0.3		229,580	9	2,032
RUEHR, TIMOTHY L & KAREN B	139-20 / CW LOT	0.3		327,770	13	2,901
RUSSELL, ROBERT A 2nd	137-29 / SBR LOT, BLDGS	0.1		181,170	7	1,603
SHARKEY, ROBERT & EVE	137-20 / BRK WF, NSR / SBR LOT, BLDGS	0.3		269,210	11	2,383
SKIDMORE, ALFRED J.	138-37 / SPRCLD LOT 2, BLDGS	0.8		379,140	15	3,355
SKIDMORE, ALFRED J	138-38 / SPRCLD LOT 1, BLDG	0.7		258,460	10	2,287
SKIDMORE, MARK & PATRICIA	138-35-A / SPRCLD LOT 4, BLDGS 1/2 IN	0.4		142,160	6	1,258
SKIDMORE, RICHARD & AMY J	138-35-B / SPRCLD LOT 4, BLDGS 1/2 IN	0.4		142,160	6	1,258
SPAKOWSKI, GEORGE & JANE	137-16 / WF, GL ACCESS LOT	0.0		13,000	1	115
SPAKOWSKI, GEORGE & JANE	137-81 / RT 9 LOT, BLDGS	0.1		100,740	4	892
SPRUCELAND LIMITED	138-36 / SPRCLD LOT 3, BLDG	0.9		340,440	14	3,013
STETSON, R GARY & JOAN P	138-10 / WF, GL LOT, BLDGS	0.6		400,850	16	3,548
STONE, JANE C.	137-44 & 62 / WF, GL LOT, BLDGS	0.5		311,030	12	2,753
TAYLOR, TIMOTHY H &	418-053 / MLE LOT 11B5U1	0.2		1,570	1	14
TLK TRUST (Steven Markiewicz,	137-17 / WF, RT 9, GL LOT, BLDG	0.1		234,650	9	2,077
TOLE FAMILY TRUST	139-01 & 41 / WF, CW LOTS, BLDG	0.2		234,490	9	2,075
WALTON LIVING TRUST,	138-03 / WF, GL LOT, BLDGS	5.3		413,600	17	3,660
WALTON LIVING TRUST,	138-06 / NSR LOT	1.5		141,000	6	1,248
WELDON, LEONARD L. &	139-29 & 32.01 / WF, HEALY LOTS 27B	1.2		506,430	20	4,482
WHEELER, JOHN L	138-28 & 29 / WF, GL LOT, BLDGS	0.3		340,830	14	2,766
WHITLEY, SHANNON CLARK	138-12 / WF, GL ACCESS LOT	0.1		57,500	2	509
WHITLEY, SHANNON CLARK	138-47 / NSR LOT, BLDG	0.9		203,990	8	1,805
WICHLAND, DAVID P &	137-04 / WF, RT 9, GL LOT, BLDGS	0.0		82,590	3	731
WICHLAND, DAVID P &	137-05 / WF, GL ACCESS LOT	0.0		11,410	1	101
WILLIAMS, MARK A. & NINA J.	137-14 / WF, GL ACCESS LOT	0.0		23,750	1	210
WILLIAMS, MARK A. & NINA J.	137-15 / WF, GL ACCESS LOT	0.0		21,850	1	193
WILSON IRREVOC. TRUST,	418-102 / MLE LOT 4B3U2	0.2		1,430	1	13
WILSON IRREVOC. TRUST,	418-103 / MLE LOT 5B3U2	0.2		1,403	1	13
WIXON, BRUCE C & JOYCE A	137-45 & 61 / WF, GL LOT, BLDGS	0.5		310,550	12	2,748
WOLLAEGER, TIMOTHY J &	138-05 / WF, GL LOT, BLDG	1.0		447,670	18	3,962
WOLLAEGER, TIMOTHY J &	138-48 / NSR LOT	3.3		45,600	2	404
WOLLAEGER, TIMOTHY J &	138-49 / NSR LOT	3.3		45,600	2	404
WOLLAEGER, TIMOTHY J &	138-50 / BACKLOT	0.8		4,000	1	35
WOLLAEGER TRUST, Timothy J &	138-07 / WF, GL LOT, BLDGS	1.2		312,310	12	2,764
WOODBURY, JOHN H, III	137-41 / SBR LOT, BLDGS	0.1		146,130	6	1,293
WOODS, ROBERT P	139-22, 23, 39 / WF, CW LOTS, BLDGS	0.4		243,350	10	2,154
WOODS, ROBERT P	139-40 / WF, GL ACCESS	0.0		14,000	1	124
WRIGHT, ROBERT J. ETALS	137-26 / WF, GL LOT, BLDGS	0.2		204,650	8	1,811
YOCONO, THOMAS F, JR &	138-25 & 32 / WF, GL LOT, BLDGS	0.4		320,600	13	2,837
YOCONO, THOMAS F, JR &	423-03 / BACKLAND OFF NSR	5.0	26.6	34,290	1	303
ZAMARIPAS, MARIO & JUDITH	137-21 & 22 / BRK WF, SBR LOT, BLDGS	0.2		199,090	8	1,762
ZAMPANO, ROBERT A &	424-14 / ARKWD LOT 6	5.4		36,800	1	326

**CURRENT USE LAND
VALUATIONS AND TAXES**

CURRENT USE VALUATION AND TAXES 2006

<u>OWNER OF RECORD</u>	<u>TAX MAP # / DESCRIPTION</u>	<u>ACRES</u>	<u>CUR U ACRES</u>	<u>TOTAL VALUE</u>	<u>VLG DIST TAX</u>	<u>NET TAX</u>
AADALEN, RICHARD J &	413-03.1 /TRACT2 AND PARCEL C		227.2	3,580	0	32
ANDORRA FOREST	407-01 /		10.5	740		7
ANDORRA FOREST	407-03 /BACKLOT		40.0	460	0	4
ANDORRA FOREST LIMITED	407-04 /LOT-W/S KINGS ST		8.1	190	0	2
ANDORRA FOREST LIMITED	415-08		10.4	600	0	5
ANDORRA FOREST LIMITED	415-09 /BACKLAND OFF CP		93.0	4,950		44
ANDORRA FOREST LIMITED	415-11 /BACKLAND OFF CP		16.0	390		3
ANDORRA FOREST LIMITED	415-14 /		114.0	4,610	0	41
ANDORRA FOREST LIMITED	415-10 /BACKLAND OFF CP		10.2	250		2
ANDORRA FOREST LP	407-02 /RTE 123 LAND		7.6	1,010	0	9
ANDORRA FOREST LP	410-06 /CABIN UTIL. BLDG.	3.7	4,110.5	260,680	0	2,307
ANDORRA FOREST LP	410-09 / MANSELL HOUSE	3.9	4,766.9	480,930	0	4,256
ANDORRA FOREST LP	417-03 /		137.0	6,720		59
ATHEARN, RUTH & CHANDLER,	420-11 /RT 9 LAND		50.7	7,500	0	66
ATHEARN, RUTH & CHANDLER,	420-16.1 /ROBB LAND		71.9	9,110	0	81
ATHEARN, RUTH & CHANDLER,	420-26 /ROBB LAND LOT LINE ADJ		17.0	1,710	0	15
BECKLEY TRUST, JAMES E. 1993	409-01-B /PROCTOR LAND (1/4 INT)		57.8	7,370		65
CAHILL, GEORGE F, JR (DR) &	410-08.1 /		92.7	4,300		38
CAHILL, GEORGE F, JR (DR) &	411-10 /		1.7	20		0
CAHILL, GEORGE F, JR (DR) &	414-13 /		101.0	3,090		27
CAHILL, GEORGE F, JR (DR) &	414-14 /		30.0	1,190		11
CAHILL, GEORGE F, JR (DR) &	414-15 /		30.0	340		3
CAHILL, GEORGE F, JR (DR) &	414-16 /		97.0	1,900		17
CAHILL, GEORGE F, JR (DR) &	414-19 /		195.0	6,370		56
CAHILL, GEORGE F, JR (DR) &	414-20 /		10.0	240		2
CAHILL, GEORGE F, JR (DR) &	414-25 /	0.5	24.5	242,240		2,144
CAHILL, GEORGE F, JR (DR) &	414-26 /	0.5	306.5	137,380		1,216
CAHILL, GEORGE F, JR (DR) &	414-26.1 /	3.0	2.5	561,890		4,723
CAHILL, GEORGE F, JR (DR) &	414-27 /		25.0	680		6
CAHILL, GEORGE F, JR (DR) &	414-28 /		166.0	7,290		65
CAHILL, GEORGE F, JR (DR) &	414-31 /		43.0	870		8
CAHILL, GEORGE F, JR (DR) &	414-33 /		22.0	410		4
CAHILL, GEORGE F, JR (DR) &	418-003 /		64.0	1,030		9
CAHILL, GEORGE F, JR (DR) &	418-004 /		36.0	570		5
CAHILL, GEORGE F, JR (DR) &	419-02 /		150.0	3,000		27
CAHILL, GEORGE F, JR (DR) &	419-03.1 /		9.2	240		2
CASS, SHARIL L.	422-02.14 /RT 9 LAND		2.0	260		2
CERBONE, MATTHEW B. &	422-15.1 /RT 9 LAND, BLDGS, MH	4.0	24.0	214,630	0	1,899
CLARK, DENNIS A. SR & CAROL	131-09 / W/S RTE 123, BLDG	2.0	42.0	201,940	0	1,787
CLARK, DENNIS & CAROL	131-10 /RT 123 LOT		0.4	40	0	0
CLINE, MARGARET B.,	419-07.21 /TARBOX RD LAND, BLDGS	2.0	31.8	205,510	0	1,819
CROSS, MIRLE C	422-12.1 /RT 9 JUNIPER LAND		18.2	1,420		13
DELUDE, RICHARD A.	421-16 / BBR LAND,		77.0	2,950	0	26
DELUDE, RICHARD A	421-25 /BBR LAND		33.0	990		9
DRISCOLL, LINDA & CLYDE E	114-23 /GORE LOT 5	2.5	11.0	245,080	0	2,169
DUBE, RONALD R & JOYCE	101-012 /HLS LAND VR	3.3	42.8	145,040	0	1,284
DUHAMEL, CLAUDETTE E.	422-22 /RT 9 LAND		483.0	41,730	0	369
EATON, THOMAS	411-03 /E/S KINGS ST LAND, BLDGS	2.0	180.0	300,220	0	2,657
FAULKNER, ANNE H & KING,	417-05 /BOWLDER RD		13.0	1,510		13
FAULKNER, ANNE H & KING,	417-08 /BOWLDER RD		5.3	620		5
FAULKNER, ANNE H & KING,	417-09 /BOWLDER RD LD, BLDGS	2.0	412.0	495,910	0	4,389
FAULKNER, CHARLES S. &	410-10 / W/S KINGS ST LAND		101.0	10,740	0	95
FIONDELLA, PAUL	404-03 /DODGE LAND, BLDG	2.0	28.0	18,740	0	166
FISH, JILL E	421-28 /RT 123 LAND, BLDGS	2.2	36.0	179,550	0	1,589
FULLER, WAYNE & CARRIE	420-18 /OKCR LAND	0.7	10.0	191,700	0	1,697

CURRENT USE VALUATION AND TAXES 2006

<u>OWNER OF RECORD</u>	<u>TAX MAP # / DESCRIPTION</u>	<u>ACRES</u>	<u>CUR U ACRES</u>	<u>TOTAL VALUE</u>	<u>VLG DIST TAX</u>	<u>NET TAX</u>
GARNETT, GORDON A & JOAN	422-12/ RT9 LAND,BLDGS		77.8	4,280	0	38
GARNETT, GORDON A & JOAN	422-122/ JUNIPER HILL RD LAND		9.9	770		7
GREEN CROW CORP	422-17/ BACKLAND OFF RT 9		257.0	11,720	0	104
GREEN CROW CORP	422-18/ BACKLAND OFF RT9		17.0	270	0	2
GREEN CROW CORP	422-21/ TAYLOR-GREEN LAND		47.0	570	0	5
GUIDA, ALEXANDER S, III	424-21/ ATEN RD LAND		40.0	3,870	0	34
HANSON FAMILY TRUST 1/2	414-01-B/ DODGE LD 1/2 INT WITH RONALD		53.8	2,470	0	22
HARPER, MARK S & GLORIA	422-09/ RT 9 LAND,BLDGS	17.8	30.0	303,440	0	2,685
HAYES, HELEN M	420-03.3/ CNTY RD BACKLAND	2.0	33.3	30,260	0	268
HAYES, MICHAEL & SUSAN	420-06/ RT 9 LAND,SHED		39.1	2,700	0	24
HEALY, Donall & Joyce % Visual	418-002/ BACKLAND OFF CPR,BLDGS	412.3	353.7	603,840	0	5,344
HEALY, JANE F	424-07/ BACKLAND	10.0	110.0	47,380	2	419
HIGHLAND LAKE ASSOCIATION	403-05/ LAND-SS WASH. TL		139.8	14,100	0	125
HILL, ROGER M & CAROL M	422-02.12/ RT 9 LAND		41.5	4,480	0	40
HOFFMAN, JR. JOHN E. & JEAN	416-02/ BACKLAND		56.8	3,240	0	29
HOLDA, FELIX JOHN &	421-04/ GRAY LOT 4,BLDGS	2.2	11.1	234,440	0	2,075
HOWARD, ELIZABETH MAUDE	423-02/ CONANT PASTURE,(CE)		99.0	2,220	0	20
HOWARD, ELIZABETH MAUDE	423-04/ BACKLD OFF NSR (CE)		11.3	1,130	0	10
KINGSBURY, MARY K	415-37/ WF,CP LAND		12.5	1,570	0	14
LABROSSE, JOHN P. & PEGGY A.	402-01/ LAND OFF KINGS' ST	1.0	93.0	105,890	0	937
LAKEFALLS ASSOCIATES	418-005/ BACKLAND OFF CPR	11.0	123.0	436,560	0	3,864
LAROCHELLE, RICHARD A, JR.	414-07.31/ CPW LOT 3A, SEC 2		2.1	170	0	2
LAROCHELLE, RICHARD A, JR.	414-07.4/ CPW LOT 4		44.9	2,840	0	25
LEYDEN, RICHARD F &	414-02 / CPR LAND		18.0	1,350	0	12
LEYDEN, RICHARD F &	414-03/ CPRLAND		113.0	6,840		61
LEYDEN, RICHARD F &	415-33/ WF,CP LOT		1.0	120		1
LIGHTBODY, JOHN L JR &	405-01.3/ LAND-E/S DODGE FARM RD		88.0	6,300	0	56
MAINE, CRAIGEN FAMILY	404-04/ DODGE LAND		118.0	10,070	0	89
MARSHALL, DONALD A. &	422-08/ RT 9 LAND,BLDGS	5.5	42.0	198,280	0	1,755
MCKEON, LUCINDA	420-20 / OKCR LAND		16.0	2,010	0	18
MCKEON, LUCINDA	420-25/ OKCR LAND		55.0	6,890		61
MEADOWSEND TIMBERLANDS	413-06/ OLD KNE/CNCRD RD LAND		73.0	2,120	0	19
MERRILL, WILLIAM,	409-01-A/ PROCTOR LAND (1/2 INT)		115.5	7,370	0	65
OLDERSHAW, MICHAEL S &	419-04.2/ ROBB LD&BOYLE LD & BLD	1.8	7.3	323,970	0	2,867
OLDERSHAW, MICHAEL S. &	419-05.1/		11.0	290		3
OSBORNE, DUANE E &	421-08/ GRAY LOT 7,BLDGS	3.0	10.0	188,950	0	1,672
PALMER, STEPHEN D. & KARLA	128-03/ 1834 HOUSE, LOT	3.0	10.0	228,950	0	2,026
PERRIN, ROBERT A & ROBERT	415-13/ ADAMS LAND		45.0	6,000	0	53
PERRY, E RONALD & HANSON,	414-01-A/ DODGE LAND (1/2 INT) WITH		53.8	2,470	0	22
PHELPS, TIMOTHY & NORA	414-24/ ONEILLAND	3.0	105.0	349,300	0	3,091
PHILBRICK, STEVEN A &	419-10/ CNTY RD LAND,BLDGS	5.1	10.0	167,190	0	1,480
PIEHL, George F & Jeannemarie	411-01 / CPRMST LAND,BLDGS	3.5	28.5	112,250	0	993
PLOTTS, WILLIAM B &	408-14/ QUEEN ST LOT		6.8	1,250	0	11
PLOTTS, WILLIAM B &	408-15/ QUEEN ST LOT		20.9	230	0	2
PRATT, BRADLEY C &	422-03/ RT 9 LAND,BLDGS	1.0	14.5	264,680	0	2,342
PRATT, BRIAN	422-24/ MCCLOURE BACKLAND	1.0	43.0	237,720	0	2,104
PRATT, CHARLES F	422-02.2/ RT9		11.0	1,100	0	10
PRICE MD, TREVOR R P	413-02.2/ PARCEL B		47.4	1,390	0	12
PRICE TRUST, BEATRICE	133-02/		0.3	0		0
PRICE TRUST, BEATRICE	133-03/		0.1	0		0
PRICE TRUST, BEATRICE	133-04/		9.8	90		1
PRICE TRUST, BEATRICE	133-05/		0.1	0		0
PRICE TRUST, BEATRICE	134-18/ RT 123 LAND		11.1	280	0	2
PRICE TRUST, BEATRICE	134-44/		0.2	0		0
PRICE TRUST, BEATRICE	134-45/		0.1	0		0

CURRENT USE VALUATION AND TAXES 2006

<u>OWNER OF RECORD</u>	<u>TAX MAP # / DESCRIPTION</u>	<u>ACRES</u>	<u>CUR U ACRES</u>	<u>TOTAL VALUE</u>	<u>VLG DIST TAX</u>	<u>NET TAX</u>
PRICE TRUST, BEATRICE	136-01/		0.1	0		0
PRICE TRUST, BEATRICE	136-02/		0.0	0		0
PRICE TRUST, BEATRICE	136-03/		6.7	60		1
PRICE TRUST, BEATRICE	136-04/		15.5	710		6
PRICE TRUST, BEATRICE	413-02.1/		261.5	7,140		63
PRICE TRUST, BEATRICE	413-04/		39.0	760		7
PRICE TRUST, BEATRICE	419-13.1/	9.7	246.9	7,080		63
PRICE TRUST, BEATRICE D.	133-01 / TRYLN RD/RT9 LD(CE)		0.0	0	0	0
RAYMOND, STEPHEN A.	120-142/B/PLOT 30	1.0	13.0	452,260	0	3,753
READ, W. WALTER & JOAN A.	420-13.1/RT9 LAND,BLDGS	2.6	10.0	289,140	0	2,559
RICHER, EVERETT	422-06.1/OCR, LAND	0.6	147.0	50,210		444
RICHER, EVERETT	422-07/OCR LAND, BLDGS	15.0	153.6	230,850	0	1,793
RIESENBERG, JEROME C &	419-04.1/CNTY RD LOT, BLDG	2.0	10.1	341,380	0	3,021
RINEHIMER, WILLARD C. JR. &	403-02/MINNOTT SURVEY	15.8	365.0	40,500	0	358
RUMRILL, ROBERT	415-03 /BACKLAND OFF CPR		79.0	9,880	0	87
RUMRILL, ROBERT	415-04/BACKLAND OFF CPR		15.0	1,890		17
SHAND, HARRY G. ETAL	422-02.13/RT9 LAND		2.0	270		2
SOCIETY FOR PROTECTION OF	415-07/BACKLAND OFF CPR		67.0	1,340	0	12
SOCIETY FOR PROTECTION OF	105-43/ WF,CARR LAND		125.0	2,850	0	25
SOCIETY FOR PROTECTION OF	404-01/ WILLIAMS FAMILY FOREST		379.0	6,130	0	54
SOCIETY FOR PROTECTION OF	405-05/CHARLES PEIRCE RES,BLDGS	2.0	3,336.0	90,190	0	798
SOCIETY FOR PROTECTION OF	419-03.2/DANIEL UPTON LAND		0.8	20	0	0
SOCIETY FOR THE PROTECTION	411-14.11/SHR LAND,BLDG	0.2	114.4	28,990	0	257
SOCIETY FOR THE PROTECTION	415-01/BACKLAND		77.0	1,360	0	12
SOCIETY FOR THE PROTECTION	419-06.1/UPTON LAND		5.3	100		1
SOCIETY FOR THE PROTECTION	419-07.1/UPTON LAND		63.0	1,260		11
SOCIETY FOR THE PROTECTION	419-07.3/UPTON LAND		94.0	3,240		29
STODDARD TRACTOR, LLC	413-07.1/ROBB RES. LAND/BLD	33.0	41.0	286,290	0	2,534
STYMEST, ARNOLD R. & MARY	127-06/ WF,RT 123 LAND,BLDGS	3.5	18.7	352,530	0	3,120
SWEET WATER TRUST % Sharon	104-11 & 404-02/DODGE LAND,BLDGS	2.0	731.5	205,090	0	1,815
TAINTOR TRUST, VIRGINIA N.	409-01-C/PROCTOR LAND(1/4 INT)		57.8	2,790		25
TAYLOR, BONNIE PRICE ETAL	419-132/PARCEL A	2.5	23.0	670	0	6
THE NATURE CONSERVANCY	412-06.1 /OAR/RT9 LAND		104.0	910	0	8
THE NATURE CONSERVANCY	412-06.2/OAR/RT9 LAND		68.0	600		5
THE NATURE CONSERVANCY	412-06.3/OAR/RT9 LAND		100.0	880		8
THE NATURE CONSERVANCY	417-02 /BACKLAND OFF BOWLDER RD		28.0	2,800	0	25
THE NATURE CONSERVANCY	417-06/BACKLAND OFF BOWLDER RD		20.0	2,000		18
THE NATURE CONSERVANCY	424-01 /BACKLAND OFF BOWLDER RD		16.0	1,380		12
THE NATURE CONSERVANCY	424-02/BACKLAND OFF BOWLDER RD		40.0	3,460		31
THE NATURE CONSERVANCY	424-03/BACKLAND OFF BOWLDER RD		62.0	5,360		47
THE NATURE CONSERVANCY	424-04/BACKLAND OFF BOWLDER RD		100.0	6,810		60
THE NATURE CONSERVANCY	424-05/BACKLAND OFF BOWLDER RD		32.0	2,760		24
THOMAS TOOL SERVICES, INC.	420-23/ ROBB RES. LAND	1.0	18.8	194,840		1,724
TRUST FOR PUBLIC LAND, THE	412-06.1 /OAR/RT9 LAND		1,390.7	96,410		853
TRUST FOR PUBLIC LAND, THE	420-19.1/ROBB RES. LAND		15.0	1,500		13
TSEN, MENG CHI & FRANCIS,	129-11/ RT 123 LAND,BLDGS	2.0	32.4	380,550	0	3,368
TUTHILL, JOHN G; TRUSTEE OF	402-02/ LAND-STDDRD/WSHNGTN TL		672.0	46,580	0	412
WALLACE, WILLIAM K	420-14/ RT9 LAND		27.0	2,700	0	24
WARD, FRED & RUTH	420-10/ RT9 LAND		26.4	1,640	0	15
WARD, FRED & RUTH	421-15/BBR LAND		40.0	5,010	0	44
WARD, FRED & RUTH B.	421-12/ RT 123 LAND	4.8	85.4	398,000	0	3,522
WARD, RUTH B.	421-27/ RT 123 LAND		44.0	3,210	0	28
WELCH, EDNA F. & WALTER W.	409-02/BACKLAND		25.0	3,230	0	29
WELCH, EDNA F. & WALTER W.	409-03/BACKLAND		63.8	7,400	0	65
WELCH, EDNA F. & WALTER W.	416-03/BACKLAND		18.0	2,390	0	21

CURRENT USE VALUATION AND TAXES 2006

<u>OWNER OF RECORD</u>	<u>TAX MAP # / DESCRIPTION</u>	<u>ACRES</u>	<u>CUR U ACRES</u>	<u>TOTAL VALUE</u>	<u>VLG DIST TAX</u>	<u>NET TAX</u>
WELCH, EDNA F. & WALTER W.	416-04/BACKLAND		117.0	13,570	0	120
WELCH, EDNA F. & WALTER W.	416-06/BACKLAND		35.0	4,060	0	36
WELCH, EDNA F. & WALTER W.	416-07/BACKLAND		14.0	1,870	0	17
WELCH, EDNA F. & WALTER W.	416-09/BACKLAND		12.8	1,700	0	15
WESTON, WILLIAM T &	421-30/BACKLAND OFF 123		35.0	1,610	0	14
WHITNEY, RICHARD &	405-01.2/LAND OFF CHALET DR,BLDGS	2.0	79.0	145,380	0	1,287
WILLIAMS, MARK A. & NINA J.	422-02.11 /RT 9 LAND, BLDGS	2.0	12.2	189,140	0	1,674
WILLIAMS, MARK A. & NINA J.	422-02.15/RT 9 LAND		2.0	260		2
WILLIAMS, MARK & NINA	422-27 28 & 29/SOUTH ST LD, BLDGS	5.6	85.4	163,620	0	1,448
WILLIAMS, RODNEY & DALE	420-21/ROBB RES. LAND		0.7	70		1
WILSON, STEVEN K.	121-01/WF,MANN TRK II,BLDG	3.0	10.7	263,250	0	2,330
WINSHIP, KEVIN C & PATRICIA	415-12/WF,CP LAND		66.0	8,260	0	73
WOLFCREEK INVESTMENTS	423-10/BACKLAND OFF RT 9	6.0	91.0	35,980	0	318
WOLFCREEK INVESTMENTS	423-11/RT 9 LAND	11.0	187.0	38,780	0	343
YOCONO, THOMAS F, JR &	423-03/BACKLAND OFF NSR	5.0	26.6	34,290	1	303
YOXEN, EDWARD J	414-06.1/CPR LAND,BLDGS	5.8	42.0	301,270	0	2,666

TAX INFORMATION

TAX RATES - PER \$1,000.00 ASSESSMENT

	1997	1998	1999	2000	2001	2002	2003	2004	2005	2006
TOWN	2.10	1.88	1.66	1.44	1.55	3.06	1.33	0.86	1.07	1.32
SCHOOL	5.78	6.79	4.08	3.28	4.46	4.82	5.25	6.85	6.40	3.72
COUNTY	2.03	2.12	2.00	2.15	2.55	2.52	2.18	2.98	2.73	1.87
State Education Tax	0	0	5.65	5.63	5.70	5.86	3.68	2.11	2.50	1.94
TOTAL TAX	\$9.91	\$10.79	\$13.39	\$12.50	\$14.26	\$16.26	\$12.44	\$12.80	\$12.70	\$8.85

GRANITE LAKE VILLAGE DISTRICT

	1997	1998	1999	2000	2001	2002	2003	2004	2005	2006
	.11	.11	.10	.10	.07	.07	.06	.06	.06	.04

EQUALIZATION RATE

	1997	1998	1999	2000	2001	2002	2003	2004	2005	2006
	113%	117%	114%	97%	104%	86.9%	100%	75.7%	60.8%	100%

Equalization Rate: Each year the Selectmen complete a report for the Department of Revenue Administration. This report lists all the properties sold in Stoddard for the past year with the sale price. The Selectmen must report the Assessed Valuation of the property and note if the sale was within a family or in some other way not qualified as a market value sale. Based on this information, the Department of Revenue Administration calculates the percentage of Assessed Value to Market Value.

