

NHamp
F
44
.586
2006



Annual Reports
of the
TOWN OF STODDARD
New Hampshire
For the Fiscal Year Ending
June 30, 2006

TOWN CLERK: JOAN READ 446-2214
HOURS: Tuesday & Thursday 9:00 AM to 2:00 PM
& 4:00 PM to 6:00 PM or by appointment
TAX COLLECTOR: PATRICIA CAMPBELL 446-3487
HOURS: Thursday 12:00 to 2:00 PM or by appointment
TOWN OFFICE: 446-3326 FAX 446-7770
EVELYN NADEAU - Administrative Assistant
HOURS: Wednesday & Friday 10:30 AM to 2:30 PM
SELECTMEN'S MEETINGS: Mondays 7:00 pm to close of business

STODDARD BOARD OF SELECTMEN:

John D. Halter, Chairman 847-9581
Bradley C. Pratt, Jr. 847-3261 Louis E. GrandPre' 446-7866

STODDARD RECYCLING & TRANSFER STATION

HOURS: Saturday & Sunday 9:00 AM to 4:00 PM
June through Labor Day - Wednesday Noon to 4:00 PM also

POLICE: MUTUAL AID 911
FIRE & RESCUE: MUTUAL AID 911
FIRE WARDEN: BURNING PERMITS
Joseph Sarcione, Warden 446-7144
Lewis Clark, Deputy Warden 446-3480
Patricia Lamothe, Deputy Warden 446-7430
ANIMAL CONTROL: Jesse Pollock 446-3428
Or Call Stoddard Police (446-3597) or
Keene Mutual Aid Non-Emergency (352-1291)

LIBRARY HOURS:

Wednesday 7:30-9:00 PM and Saturday 9:30-11:00 AM

STODDARD CONSERVATION COMMISSION:

Geoffrey Jones, Chairman 446-3439
Richard Briere Gerald Pelletier John Secco
Meet second Thursday of the month as needed - 7:00 PM
Call in advance for agenda items

STODDARD HISTORICAL SOCIETY:

Meet third Monday of April, June, August & October 7:30 PM
At the Town Hall (will be posted)

STODDARD PLANNING BOARD:

Meet first Tuesday of the month at the Town Hall - 7:00 PM
Anyone wishing a hearing by the Planning Board should contact:
Patricia Putnam 446-7104

STODDARD SCHOOL BOARD:

Meet the first Thursday of the month at 5:15 PM at the
James M. Faulkner Elementary School
*Anyone who wishes to appear before the Board should, if possible, contact the
Chairman a week prior to meeting date to be listed on the agenda*

SCHOOL BOARD MEMBERS:

Michael Meyer 446-7050 Brian Pratt 847-9604
Alfrieda Englund 847-9727

STODDARD CONGREGATIONAL CHURCH:

Services are now year round @ 10:00 AM
Interim Pastor: Terry Miller Church #446-4332

STODDARD ZONING BOARD OF ADJUSTMENT:

Hearings when needed - to be posted
Anyone wishing a hearing by the ZBA should contact:
Patricia Putnam 446-7104

Annual Reports
of the
TOWN OFFICERS
of the
TOWN OF STODDARD
New Hampshire

For the Fiscal Year Ending
June 30, 2006

COVER PHOTO: Complements of Dolly Megens *[Stoddard Flood 10/9/05]*

Built by Aime and Jeanne Lessard in 1959. This home created an environment of many great memories and many friends. Aime died in 1999, but Jeanne continues to come up from Florida during the summer months to stay with her daughter Dolly at this home.

INDEX

Auditor's Report	3
Budget	12
Cemetery Commission Report	41
Community Kitchen Report	50
Comparative Statement of Expenses	27
Conservation Commission Report	44
Dogs Licensed	32
Estimated Revenues	13
Executive Council Report	52
Financial Report	16
Fire and Rescue Department Report	39
Forest Fire Warden & State Forest Ranger Report	47
Granite Lake Village District Report	53
Home Healthcare, Hospice and Community Services	48
Minutes of Town Meeting 2005	55
Monadnock Family Services Census Report	49
Police Department Report	37
Police Department Statistics	38
Resident Marriage, Birth & Death Reports	31
Schedule of Town Property	14
Selectmen's Narrative	6
Selectmen's Statement of Payments	19
Selectmen's Statement of Receipts	17
Summary of Inventory Valuation	15
Summary of Tax Lien Accounts	29
Tax Collector, Report of	28
Tax Rate Information	Inside Back Cover
Town Clerk, Report of	30
Town Officers	4
Town Warrant	8
Transfer Station Recycling Facility Report	43
Treasurer, Report of	25
Trust Funds, Report of	35
Zoning Board of Adjustment Report	42

SCHOOL REPORT

Annual Meeting Minutes 2005	84
Auditor's Report	74
Building and Grounds Expendable Trust Fund	81
Multipurpose Room Addition Bond	82
Principal's Report	72
MS-26 Proposed 2006-2007 Budget	76
Proration for 2005/2006 & 2006/2007 SAU Operating Budget	92
SAU #24 Annual Report	89
SAU #24 2006-2007 Budget	91
SAU #24 Report of Superintendent of Schools	90
School Board Report	70
School District Organization	68
Special Education Expenditures	83
Student Enrollment	86
Warrant	69

VALUATIONS AND TAXES

Current Use Land	137
Granite Lake Village District	131
Property	95

AUDITORS' REPORT

The records of the Selectmen, Town Clerk, Tax Collector, Treasurer, Trustee of the Trust Funds, Cemetery Commission, and Library Trustees have been examined pursuant to RSA 41:31 for the year ending June 30, 2005.

This audit was conducted by balancing all accounts, checking all income and expense vouchers and verifying the method of handling all aspects of the financial positions of the Town of Stoddard. This included the procedures used by the duly elected Officers and appointed personnel charged with the responsibilities of the positions listed above.

In the opinion of these Auditors, the above accounts, together with their financial statements, present fairly the financial position for the year end of the Town of Stoddard. These records also conform to generally accepted accounting principals applied using the cash basis method.

Respectfully submitted,

June Congdon, Auditor
Gale Saleski, Auditor

TOWN OFFICERS

MODERATOR

DANIEL A. EATON

TERM EXPIRES 2006

SELECTMEN

CHET PRATT

TERM EXPIRES 2008

JOHN HALTER

TERM EXPIRES 2007

LOUIS GRANDPRE

TERM EXPIRES 2006

TOWN CLERK

JOAN A. READ

TERM EXPIRES 2007

TAX COLLECTOR

PATRICIA A. CAMPBELL

TERM EXPIRES 2006

TREASURER

MARY LOU EATON

TERM EXPIRES 2006

TRUSTEE OF TRUST FUNDS

MARSHA KAYSER

TERM EXPIRES 2008

PATRICIA MCMAHON

TERM EXPIRES 2007

ARLENE DECORCIA

TERM EXPIRES 2006

TRUSTEE OF PUBLIC LIBRARY

ELLEN BLAIR

TERM EXPIRES 2008

MARSHA KAYSER

TERM EXPIRES 2007

ELLEN MASON

TERM EXPIRES 2006

LIBRARIAN

PAULA CROSIER

(RESIGNED)

CONSTABLE

DAVID VAILLANCOURT

TERM EXPIRES 2006

SPECIAL POLICE/APPOINTED

WILLIAM CONGDON

ROGER TURCOTTE

BOARD OF FIRE WARD

DANIEL EATON

TERM EXPIRES 2006

JOE SARCIONE

TERM EXPIRES 2006

WALLY WEAVER

TERM EXPIRES 2006

FIRE CHIEF

PATRICIA J LAMOTHE

PLANNING BOARD

MATT CERBONE

TERM EXPIRES 2008

GEORGE PRESTON

TERM EXPIRES 2008

TERRENCE MCMAHON

TERM EXPIRES 2007

DALE SMITH

TERM EXPIRES 2007

CASEY HAYES

TERM EXPIRES 2006

HARRY POWER

TERM EXPIRES 2006

SECRETARY/ PATRICIA PUTNAM

SUPERVISOR OF CHECKLIST

ARLENE DECORCIA

TERM EXPIRES 2010

CAROLE BRIERE

TERM EXPIRES 2008

MARY LOU STYMEST

TERM EXPIRES 2006

CEMETERY COMMISSION

JOHN SECCO

TERM EXPIRES 2008

CHARLOTTE PRATT

TERM EXPIRES 2007

BEVERLY POWER

TERM EXPIRES 2006

SEXTON

GORDON GARNETT

TERM EXPIRES 2006

AUDITORS

JUNE CONGDON

TERM EXPIRES 2006

GALE SALESKI

TERM EXPIRES 2006

**ZONING BOARD OF ADJUSTMENT
(BY APPOINTMENT)**

BEVERLY POWER/CHAIR

RICHARD BETZ

ROSCOE PUTNAM

SANDRA SHERMAN

FRED WARD

BONNIE DAHLING/ALTERNATE

NANCY ROBINSON/ALTERNATE

PATRICIA PUTNAM/SECRETARY.

**EMERGENCY MANAGEMENT DIRECTOR
(BY APPOINTMENT)**

LINDSAY FREESE

HEALTH OFFICERS

SELECTMEN

**CONSERVATION COMMISSION
(BY APPOINTMENT)**

GEOFF JONES CHAIR

RICHARD BRIERE VICE CHAIR

JOHN SECCO

GERRY PELLETIER

ANNIE FAULKNER KING/ALTERNATE

**RECREATION COMMISSION
(BY APPOINTMENT)**

JEFFREY BUSH

CHETT PRATT, JR.

OVERSEER OF THE PUBLIC WELFARE

SELECTMEN

REPRESENTATIVE TO THE GENERAL COURT

DANIEL A. EATON

STODDARD

JOHN M. PRATT

WALPOLE

SHELDON S. SAWYER

WALPOLE

TOWNS IN DISTRICT #2

ALSTEAD

MARLBOROUGH

NELSON

ROXBURY

STODDARD

SULLIVAN

WALPOLE

SELECTMEN'S NARRATIVE

As the picture on the cover of this year's Town Report illustrates, this was the year of the October Flood. We can be very thankful that this incident resulted in no loss of life in Stoddard. There is much credit due to both our Fire and Rescue and Police Departments, having heard many stories of people being awoken in the early AM to evacuate. Many volunteers assisted with hours of their time, often providing essentials such as food from their homes. This event brought out the very best in Stoddard's people, helping one another and their neighbors, and showing a true sense of community.

The dam held, but many properties were damaged severely. A portion of the town's historic stone twin arch bridge was damaged too. We learned recently that the NH Department of Transportation plans to repair it this summer, and we are deeply grateful. We had many road repairs as well, with some still needing to occur. Careful management of this disaster, including excellent record keeping, has allowed the town to recover much of their damages from FEMA and the State.

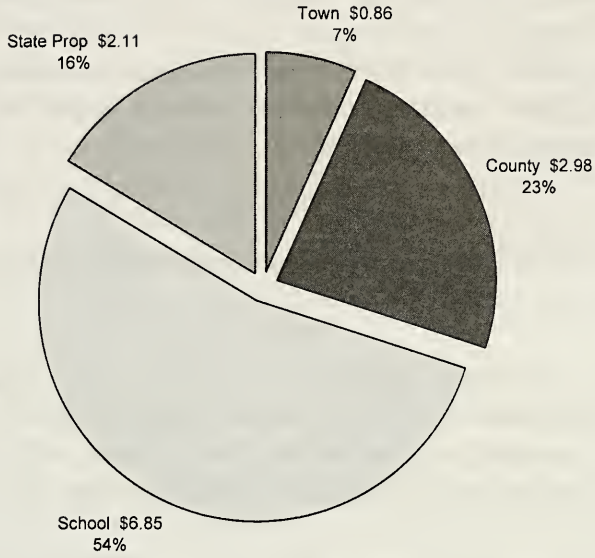
The town's recently revised Emergency Management Plan was given a thorough test with this event. We are now in the next stage of planning creating a Hazard Mitigation Plan, making us eligible for Homeland Security Funds. Resulting grants from that agency appear on this year's warrant proving funds for fire and rescue gear. We are also in the application process for the Federal Flood Insurance Program. Both of these endeavors will take several months to complete, and come with the assistance of the Southwest Regional Planning Commission of which we are members.

John D. Halter, Chairman

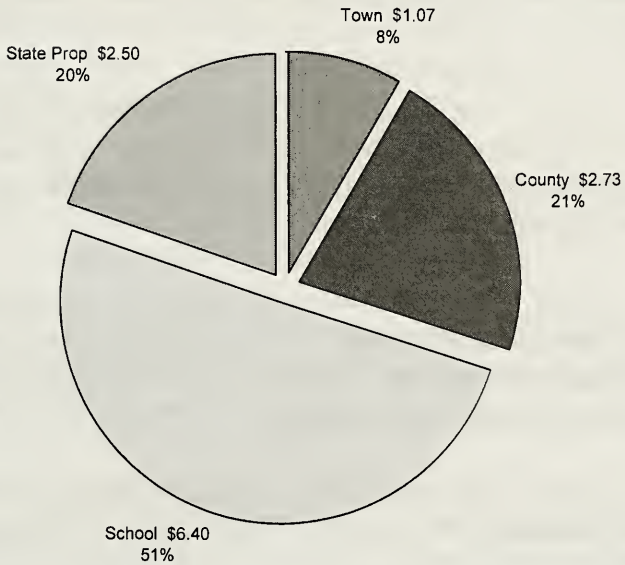
Bradley C. Pratt, Jr.

Louis E. GrandPre'
Board of Selectmen

2004 Stoddard Tax Bill of \$12.80



2005 Stoddard Tax Bill of \$12.70



TOWN OF STODDARD, NH
TOWN WARRANT

To the inhabitants of the Town of Stoddard in the County of Cheshire in the State of New Hampshire, qualified to vote in Town affairs: You are hereby notified to meet at the Town Hall in said Stoddard on Tuesday, the ninth (9th) day of May 2006, next at eleven of the clock in the forenoon (11:00AM) to act upon the following articles:

The Polls will be open from 11:00 AM to 7:00 PM.

ART. 1: To choose by ballot all necessary Town Officers for the ensuing year.

FURTHER, you are hereby notified to meet at the James Faulkner Elementary School Lucy B. Hill Community Room in said Stoddard on Tuesday, the sixteenth (16th) day of May 2005, next at seven of the clock in the evening (7:00 PM) to act upon the articles 2 through 24.

ART. 2: To see if the Town will vote to raise and appropriate the sum of \$178,101.00 to defray Town charges for the ensuing year. *The Selectmen recommend this appropriation.*

ART. 3: To see if the Town will vote to raise and appropriate the sum of \$4,500.00 as the operating budget for the Stoddard Planning Board for the ensuing year. *The Planning Board and Selectmen recommend this appropriation.*

ART. 4: To see if the Town will vote to raise and appropriate the sum of \$1,075.00 for membership with the Southwest Region Planning Commission for the ensuing year. *The Planning Board and Selectmen recommend this appropriation.*

ART. 5: To see if the Town will vote to raise and appropriate the sum of \$2,000.00 as the operating budget of the Stoddard Zoning Board of Adjustment for the ensuing year. *The Zoning Board of Adjustment and Selectmen recommend this appropriation.*

ART. 6: To see if the Town will vote to raise and appropriate the sum of \$1,000.00 to maintain E-911 records. *The Selectmen recommend this appropriation.*

ART. 7: To see if the Town will vote to raise and appropriate the sum of \$36,900.00 for the operating budget of the Stoddard Police Department. *The Police Department and Selectmen recommend this appropriation.*

ART. 8: To see if the Town will vote to raise and appropriate the sum of \$7,000.00 for Antrim ambulance service for the ensuing year. *The Fire and Rescue Department and Selectmen recommend this appropriation.*

ART. 9: To see if the Town will vote to raise and appropriate the sum of \$42,000.00 for the operating budget of the Stoddard Fire & Rescue Department for the ensuing year. *The Fire and Rescue Department and Selectmen recommend this appropriation.*

ART. 10: To see if the Town will vote to raise and appropriate the sum of 70,630.00 for the Stoddard Fire & Rescue Department for 21 sets of forestry & fire protective clothing. This is a 95/5 grant from Homeland Security. \$67,099.00 will be from the grant and \$3,531.00 will be raised by taxation. *The Fire and Rescue Department and Selectmen recommend this appropriation.*

ART. 11: To see if the Town will vote to authorize the Selectmen to enter into a 10 year lease/purchase agreement for a total of \$300,000.00 for the purpose of leasing a 4 wheel drive pumper/rescue vehicle for the Stoddard Fire and Rescue Department, and to raise and appropriate the sum of \$36,360.00 for the first payment for that purpose. This lease agreement contains an escape clause. *The Fire and Rescue Department and Selectmen recommend this appropriation.*

ART. 12: To see if the Town will vote to raise and appropriate the sum of 5,200.00 for the operating budget of the Stoddard Fire Warden. *The Fire Warden and Selectmen recommend this appropriation.*

ART. 13: To see if the Town will vote to raise and appropriate the sum of \$173,800.00 for winter and summer maintenance, emergencies and planned repair of Town roads and bridges. *The Selectmen recommend this appropriation.*

ART. 14: To see if the Town will vote to raise and appropriate the sum of \$94,816.00 for Recycling and Transfer Station expenses for the ensuing

year. *The Selectmen recommend this appropriation.*

ART. 15: To see if the Town will raise and appropriate the sum of \$1,750.00 to The Community Kitchen Inc. in Keene, NH for services provided to Stoddard residents. **(By Petition)** *The Selectmen recommend this appropriation.*

ART. 16: To see if the Town will vote to raise and appropriate the sum of \$6,675.00 for the operation and maintenance of the Davis Library. *The Library Trustees and Selectmen recommend this appropriation.*

ART. 17: To see if the Town will vote to raise and appropriate the sum of \$200.00 for the operation of the Stoddard Conservation Commission. *The Conservation Commission and Selectmen recommend this appropriation.*

ART. 18: To see if the Town will vote to raise and appropriate the sum of \$500.00 for the residents of Stoddard to participate in household hazardous waste collection days at the City of Keene Recycling Center. The collection days will be posted as soon as they are made available.. *The Conservation Commission and Selectmen recommend this appropriation.*

ART. 19: To see if the Town will vote to raise and appropriate the sum of \$1,100.00 for the Lay Monitoring Program. *The Conservation Commission and Selectmen recommend this appropriation.*

ART. 20: To see if the Town will vote to raise and appropriate the sum of \$5,000.00 to contribute toward the acquisition of the 1,617 acre Robb Reservoir property by The Trust for Public Land. *The Conservation Commission recommends this appropriation.*

ART. 21: To see if the Town will vote to raise and appropriate the sum of \$8,000.00 to complete a revaluation update. *The Selectmen recommend this appropriation.*

ART. 22: To see if the Town will vote to raise and appropriate the sum of \$35,000.00 For construction of a driveway and wetland crossing to access the proposed new town office building site and to authorize the withdrawal of \$ 20,000.00 from the Town Land, Buildings and Improvements Capital Reserve Fund, the remaining \$15,000.00 to be raised

through taxation. *The Selectmen recommend this appropriation*

ART. 23: To see if the Town will vote to raise and appropriate the sum of \$12,500.00 for emergency structural repair work on the Fire Station. *The Fire and Rescue Department and Selectmen recommend this appropriation*

ART. 24: To transact any other business that may legally come before this meeting.

Given under our hands and seal this __10th__ day of April
In the year of our Lord, two thousand and five.

Board of Selectmen

John D. Halter, Chairman

Bradley C. Pratt, Jr.

Louis E. GrandPre'

A True Attested Copy of the Warrant
Stoddard Selectmen

TOWN OF STODDARD BUDGET	Budget	Actual Exp.	Budget	2005-2006	Proposed	2007 Budget
	2004-2005	2004-2005	2005-2006	Expenses as of 04/07/06	2006-2007	% of 2006
General Government						
Executive	7,500	7,500	7,500	3,750	8,250	110.0%
Election, Registration & Vital Statistics	34,365	33,751	36,331	26,164	41,615	114.5%
Financial Administration	66,789	58,833	68,137	42,415	66,050	96.9%
Property Assessment	2,900	4,402	3,500	5,316	4,000	114.3%
Legal Fees	4,000	2,907	3,000	1,810	3,000	100.0%
FICA @ 7.65%	8,250	8,017	8,800	6,251	9,211	104.7%
Town Buildings	15,500	20,580	17,000	19,331	20,725	121.9%
Cemeteries	1,000	2,198	1,000	1,063	1,000	100.0%
Insurance	16,281	11,408	16,281	11,906	14,250	87.5%
Advertising	550	124	550	255	550	100.0%
Street Lighting	2,600	2,895	3,100	2,383	3,600	116.1%
Health Officer (Port-a-Potties)	1,950	2,225	2,100	1,760	2,100	100.0%
Pest/Animal Control	500	610	600	0	600	100.0%
Welfare	1,500	1,160	1,500	1,885	2,000	133.3%
Patriotic Purposes	150	129	150	10	150	100.0%
Recreation Commission	1,000	229	1,000	71	1,000	100.0%
Budgeted Town Charges	164,835	156,968	170,549	124,370	178,101	104.4%
Planning and ZBA						
Planning Board	3,500	3,543	3,500	4,238	4,500	128.6%
SW Region Planning Commission	1,047	1,047	1,057	1,057	1,075	101.7%
Zoning Board of Adjustment	1,000	2,235	1,200	2,138	2,000	166.7%
Public Safety						
Enhanced 911	600	977	1,000	830	1,000	100.0%
Police & Civil Defense	34,847	28,487	31,800	28,260	36,900	116.0%
Ambulance - Antrim	8,000	5,100	7,000	5,000	7,000	100.0%
Fire & Rescue	31,265	24,828	32,465	22,579	42,000	129.4%
Fire Warden	3,000	2,105	3,000	234	5,200	173.3%
Fall Flood (non-budget - FEMA)	0	0	0	4,191	0	N/A
Highways & Streets						
Town Roads: Maintenance & Repair	124,300	128,071	146,195	130,858	173,800	118.9%
Fall Flood (non-budget - FEMA)	0	0	0	42,152	0	N/A
Sanitation						
Solid Waste Disposal	85,944	84,739	88,344	65,296	94,816	107.3%
Health & Welfare						
Community Kitchen	1,350	1,350	1,750	1,750	1,750	100.0%
Home Health Care & Comm. Service	800	800	800	600	0	0.0%
Monadnock Family Services	1,160	1,160	1,160	1,160	0	0.0%
Culture & Recreation						
Library	6,000	6,633	8,250	5,742	6,675	80.9%
Conservation						
Conservation Commission	200	195	200	175	200	100.0%
Household Hazardous Waste Days	500	162	500	427	500	100.0%
Lay Monitoring	1,100	1,185	1,100	970	1,100	100.0%
Special Warrant Articles - Misc.						
Portsmouth Coalition	1,000	1,000	1,000	0	0	0.0%
Revaluation-Update			5,000	1,220	8,000	160.0%
Police Cruiser lease	7,364	7,364	7,364	7,364	0	0.0%
Dow Hill Cemetery Ext.	10,000	10,000	0	0	0	N/A
Fire Dept. - Jaws of Life			8,000	0	0	0.0%
Fire Dept. - Breathing Apparatus			38,000	37,780	0	0.0%
Fire Truck - Lease/Purchase			0	0	36,360	N/A
Fire Dept. - Protective Clothing			0	0	70,630	N/A
Town Office Feasibility Study (CRF)			45,000	13,924	0	0.0%
Town Office D-way/Wetland Crossing			0	0	35,000	N/A
Robb Reservoir			0	0	5,000	N/A
Fire Station Structural Repairs			0.00	0	12,500	N/A
Totals	487,812	467,949	604,234	502,315	724,107	119.8%

ESTIMATED REVENUES 7/1/06 - 6/30/07

SOURCE OF REVENUE	ESTIMATED REVENUES PRIOR YEAR (2004-2005)	ACTUAL REVENUES PRIOR YEAR (2004-2005)	ESTIMATED REVENUES (2006-2007)
TAXES			
Land Use Change Taxes	9,120	5,710	5,000
Timber Taxes	5,000	20,224	10,000
Int. & Penalties on Taxes	10,000	7,530	7,500
LIC., PERMITS & FEES			
Business Licenses & Permits	1,200	0	0
Motor Vehicle Permit Fees	160,000	191,127	180,000
Building Permits	1,500	3,060	2,000
Other Lic., Permits & Fees	5,000	11,209	10,000
FROM STATE			
Shared Revenues	1,907	4,781	4,700
Meals & Rooms Tax	31,756	31,756	31,000
Highway Block Grant	30,515	32,094	32,000
State & Fed. Forest Land	225	232	230
Homeland Sec. Grant	0	0	67,099
CHARGES FOR SERV.			
Income from Departments	10,000	8,340	8,000
MISC. REVENUES			
Sale of Municipal Property	3,821	7,751	10,000
Other (Interest Income)	3,500	4,554	4,000
INTERFUND OPERATING TRANSFERS IN			
From Trust & Agency Funds	0	1,198	0
TOTAL EST. REVENUE & CREDITS	273,549	329,566	391,529

SCHEDULE OF TOWN PROPERTY
As of December 31, 2005

Description:

TM# 105-09 - Marina Landing on Highland Lake	\$ 56,070
TM# 126-15 - Old Fire Station, Land & Building	43,730
TM# 126-22 - Fire Department Meadow	68,110
TM# 126-23 - Fire Station, Land & Building	126,700
Equipment	224,500
TM# 127-05 - Town Barn/Transfer Station	35,620
Equipment	17,000
TM# 127-53 - Rte 123 Boat Landing on Highland Lake	50,870
TM# 128-04 - Historical Society, Land & Building	74,100
Equipment	10,000
TM# 128-10 - Town Hall, Land & Building	166,500
Furniture & Equipment	22,000
TM# 129-04 - Gazebo, Land & Building	17,480
TM# 129-07 - Fire Pond Meadow	17,760
TM# 129-08 - Former Fire Pond Lot	15,440
TM# 129-09 - 1834 Lot	14,720
TM# 129-13 - Library, Land & Building	48,100
Furniture, Books & Equipment	8,000
TM# 130-06 - Police Station, Land & Building	55,530
Equipment	11,000
TM# 135-26 - Rte 123 Boat Landing on Island Pond	74,200
TM# 410-08 - Rte 123 Cahill Land Gift	35,840
TM# 415-22 - Center Pond Boat Landing	34,330
TM# 410-05 - J. Faulkner Elem. School, Land & Bldg.	713,700
Furniture & Equipment	50,000
	\$ 1,991,300

Land & Buildings Acquired through Tax Collectors Deeds:

TM# 107-25, S/S Fox Hill Road	14,600
TM# 115-41, Beaver Brook Drive	8,060
TM# 117-08, E/S Scenic Drive	13,000
TM# 125-15, S/S Walker Road	15,000
TM# 119-03, N/S Scenic Drive	17,900
TM# 126-02, E/S Dead Brook Road	56,120
TM# 131-25.1, S/S Island Pond	106,400
TM# 134-07, W/S Route 123 North	22,720
TM# 418-40, E/S Chandler Meadow	1,370
TM# 422-16, Backland Off Rt. 9	13,100
	\$ 358,330

Total Properties Owned By The Town **\$ 2,349,630**

**SUMMARY INVENTORY OF VALUATION / MS-1
2005**

Land

Current Use	\$ 893,990
Conservation Restriction Assessment	111,050
Residential	<u>79,552,980</u>

Total Taxable Land **\$ 80,558,020**

Buildings

Residential	\$ 81,430,600
Manufactured Housing	206,960
Commercial/Industrial	<u>1,992,070</u>

Total Taxable Buildings **\$ 83,629,630**

Utilities **1,267,272**

Valuation Before Exemptions **\$165,454,922**

Total Exemptions Allowed **- 102,800**

**Net Valuation On Which Tax Rate For Municipal,
County And Local Education Tax Is Computed:** **\$165,352,122**

Less Utilities **- 1,267,272**

**Net Valuation Without Utilities On Which Tax Rate
For State Education Tax is Computed:** **\$164,084,850**

War Service Credits:	66 X \$ 250 =	\$ 16,500
	1 X \$ 700 =	\$ 700

Exemptions for improvements to Assist Persons

With Disabilities:	1 X \$ 7,800 =	\$ 7,800
---------------------------	-----------------------	-----------------

Elderly Exemptions:	2 X \$20,000 =	\$ 40,000
	1 X \$25,000 =	\$ 25,000
	1 X \$30,000 =	\$ 30,000

**FINANCIAL REPORT
JULY 1, 2004 TO JUNE 30, 2005**

GENERAL FUND BALANCE SHEET

ASSETS

<u>Year</u>	<u>Beginning Year</u>	<u>End</u>
Cash and Equivalents	\$ 914,216	\$ 856,381
Taxes receivable	218,286	290,757
Tax liens receivable	42,994	49,114
Tax dedeed property (subject to resale)	0	7,067
Total Assets	\$ 1,175,496	\$ 1,203,319

LIABILITIES

Warrants & accts payable	0	7,690
Deferred revenue	\$ 993,893	\$ 1,044,519
Total Liabilities	\$ 993,893	\$ 1,052,209

FUND EQUITY

Reserve for special purposes	\$ 9,190	\$ 7,067
Unreserved fund balance	\$ 172,413	\$ 144,043
Total Fund Equity	\$ 181,603	\$ 151,110
Total Liabilities and Fund Equity:	\$ 1,175,496	\$ 1,203,319

SELECTMEN'S STATEMENT OF RECEIPTS
FY 07/01/04 - 06/30/05

GRANTS

HIGHWAY	32,094.24
REVENUE SHARING	4,781.00
ROOMS & MEALS	<u>31,755.92</u>

Total GRANTS

68,631.16

INTEREST INCOME

4,553.95

SELECTMEN'S INCOME

BAD CHECK FEES	125.00
BANK ERROR	.40
BUILDING PERMITS	3,060.00
CHECKLIST COPIES	50.00
COPIER FEES	934.64
FOREST REIMBURSE	231.68
INSURANCE	306.57
LEGAL REIMB.	2,104.50
MISCELLANEOUS	22.34
PISTOL PERMITS	140.00
PLANNING BOARD FEES	1,010.32
POLICE REPORTS	210.00
PROPERTY SALE	7,750.83
REIMBURSED EXPENSE	2,842.11
ROAD WAIVER	15.00
STALED CHECKS	1,216.76
TREAS. UNCATAGORIZED	335.59
TRUST FUND RECEIPTS	1,197.75
VOID CHECKS	6,466.68
ZONING BOARD FEES	<u>528.00</u>

Total SELECTMEN'S INCOME

28,548.17

TAX COLLECTOR

EXCAVATION TAX	462.00
LAND USE CHANGE TAX	5,710.00
OVERPAYS	10,661.02
PROPERTY TAXES	
COSTS	390.00
INTEREST	2,996.76

TAX	2,022,367.38	
TAX LIENS REDEEMED		
INTEREST	4,129.46	
LIENS	19,121.36	
YIELD TAX		
INTEREST	13.50	
TAX	<u>20,223.59</u>	
Total TAX COLLECTOR		2,086,085.07
TOWN CLERK		
DOGS		
DOG FINES	150.00	
DOG LICENSES	1,827.00	
DOG LIC PENALTIES	79.00	
FEES-MISC. OTHER	286.00	
FILING FEES	90.00	
MUNICIPAL AGENCY	3,630.50	
NOTORY	15.00	
VITAL STATISTICS	309.00	
WETLANDS PERMITS	15.00	
MOTOR VEHICLE	<u>190,742.50</u>	
Total TOWN CLERK		197,144.00
TOTAL INCOME		2,384,952.35
FUNDS TRANSFERS		
BANK OF AMERICA TO OCEAN		875,000.00
OCEAN TO BANK OF AMERICA		<u>1,305,000.00</u>
TOTAL RECEIPTS FROM ALL SOURCES		4,564,952.35

**SELECTMEN'S STATEMENT OF PAYMENTS -
FY 7/1/04 - 6/30/05**

ADVERTISING		124.48
AMBULANCE		5,100.00
BUILDINGS		
FIRE STATION		
ELECTRIC	3,496.65	
HEAT	3,295.02	
MISC.	<u>25.00</u>	
Total FIRE STATION		5,716.56
GAZEBO		
ELECTRIC	<u>114.06</u>	
Total GAZEBO		114.06
OLD FIRE STATION		
ELECTRIC	503.79	
MISC.	<u>283.76</u>	
Total OLD FIRE STATION		787.55
POLICE STATION		
ELECTRIC	<u>1,015.18</u>	
Total POLICE STATION		1,015.18
TRANSFER STATION		
ELECTRIC	1,075.22	
PORT-A-POTTY	<u>1,067.00</u>	
Total TRANSFER STATION		2,142.22
TOWN HALL		
ELECTRIC	824.03	
HEAT	3,643.88	
MAINTENANCE	2,850.00	
MAINTENANCE/PAYROLL	2,560.00	
SUPPLIES/MAINT	<u>926.94</u>	
Total TOWN HALL		10,804.85
TOTAL BUILDINGS		20,580.42
CEMETERIES		
CEMETARY PAYROLL	1,329.75	
DOW HILL CEM. EXT.	10,000.00	
EQUIP. USE	533.75	
LEGAL	330.00	
SUPPLIES	<u>4.25</u>	
TOTAL CEMETERIES		12,197.75

CONSERVATION COMMISSION

HAZARDOUS WASTE DAYS	161.50
LAY MONITORING	1,185.00
MISCELLANEOUS	<u>195.00</u>

TOTAL CONSERVATION COMMISSION

1,541.50

E-911

977.45

ELECTION & REGISTRATIONS

ADVERTISING-Supervisors	3.10
ADVERTISING-Town Clerk	53.87
BALLOT CLERKS	1,200.00
BALLOT COUNTERS	535.00
CONVENTION	524.99
DOG LICENSES	625.05
DOG TAGS & SUPPLIES	85.92
DUES	20.00
ELEC/POSTAGE	446.14
FEES	7,333.50
INTERNET	227.40
MILEAGE	697.86
MODERATOR	400.00
MTG/WRKSHOP/RECERTS	114.00
REFUND	49.00
SUPERVISORS	1,965.05
SUPPLIES-Supervisors	192.74
SUPPLIES-Town Clerk	1,006.75
TELEPHONE	260.63
TOWN CLERK DEP/PAYR	6,886.17
TOWN CLERK PAYROLL	11,024.84
VITAL STATISTICS	<u>100.00</u>

TOTAL ELECTION AND REGISTRATIONS

33,751.02

EXECUTIVE

SELECTMEN/PAYROLL	<u>7,500.00</u>
-------------------	-----------------

TOTAL EXECUTIVE

7,500.00

FINANCIAL ADMINISTRATION

AUDITORS	1,110.50
DUES	855.33
FA/PAYROLL	18,061.50
FEES/LIENS	2,094.00
INTERNET	270.39
MILEAGE	1,218.00

MISCELLANEOUS	35.00	
POSTAGE	2,565.10	
REGISTRY	216.97	
STODDARD WEB SITE	134.45	
SUPPLIES/EQUIP.	8,122.94	
TAX COLL. DEPUTY PAYR	985.50	
TAX COLL/PAYROLL	14,798.29	
TAX COLLECTOR'S FEES	8.00	
TAX MAPS - MAINT.	2,621.50	
TELEPHONE	1,620.68	
TREASURER-DEP. PAYR	65.00	
TREASURER/PAYROLL	4,000.00	
WORKSHOPS/CERTS.	<u>50.00</u>	
TOTAL FINANCIAL ADMIN.		58,833.15
FIRE & RESCUE		
CONTINGENCY	897.21	
DUES & SUBSCRIPTIONS	255.00	
EQUIP. MAINTENANCE	3,988.98	
EXTINGUISHERS	113.50	
FD/PAYROLL	4,030.00	
FUEL	586.74	
MEDICAL SUPPLIES	2,040.88	
NEW EQUIPMENT	2,637.95	
OFFICE SUPPLIES	146.97	
PROTECTIVE EQUIP.	5,844.32	
TELEPHONE	689.79	
TRAINING	<u>3,597.30</u>	
TOTAL FIRE & RESCUE		24,828.64
FIRE WARDEN		
BRUSH TRUCK	1,200.00	
FIRES/OTHER	469.27	
SUPPLIES	<u>487.43</u>	
TOTAL FIRE WARDEN		2,156.70
HEALTH & WELFARE:		
ANIMAL CONTROL		
ANIMAL CONTROL/PAYR.	94.39	
MILEAGE	29.40	
MISCELLANEOUS	<u>486.05</u>	
Total ANIMAL CONTROL		609.84
HEALTH AGENCIES		

COMMUNITY KITCHEN	1,350.00	
HOME HEALTH	800.00	
MONADNOCK FAM. SERV	<u>1,160.00</u>	
Total HEALTH AGENCIES		3,310.00
PORT-A-POTTIES		2,225.00
WELFARE		<u>1,159.80</u>
TOTAL HEALTH & WELFARE		7,304.64
INSURANCE		11,407.95
LEGAL	2,906.74	
LEGAL - COALITION COMMUN	<u>1,000.00</u>	
TOTAL LEGAL		3,906.74
LIBRARY		
BOOKS	1,540.26	
ELECTRIC	149.20	
HEAT	1,524.22	
INTERNET	219.84	
LIBRARY PAYROLL	2,113.75	
MAINTENANCE/REPAIRS	210.00	
MISCELLANEOUS	490.62	
TELEPHONE	<u>385.21</u>	
TOTAL LIBRARY		6,633.10
OEM GRANT ACCOUNT		3,747.51
PATRIOTIC PURPOSES		129.00
PLANNING BOARD		
ADVERTISING	187.10	
MILEAGE	208.50	
MISCELLANEOUS	352.83	
PB/PAYROLL	2,714.25	
PUBLICATIONS	<u>80.00</u>	
TOTAL PLANNING BOARD		3,542.68
SOUTHWEST REGIONAL PLANNING		1,047.00
ZONING BOARD		
ADVERTISING	148.81	
LEGAL	855.00	
MILEAGE	96.25	
MISCELLANEOUS	417.42	
ZBA/PAYROLL	<u>717.75</u>	
TOTAL ZONING BOARD		2,235.23
POLICE		

CRUISER	276.39	
CRUISER LEASE	7,363.70	
FUEL	648.46	
MILEAGE	2,509.65	
MISCELLANEAOUS	261.00	
POLICE DEP./PAYROLL	12,322.29	
POLICE/PAYROLL	6,079.06	
SUPPLIES & EQUIP.	3,928.42	
TELEPHONE	<u>2,461.49</u>	
TOTAL POLICE		35,850.46
PROPERTY ASSESS		4,402.00
RECREATION COMMISSION		229.09
ROADS		
BAILEY BROOK RD	154.03	
BOAT LANDINGS	650.35	
BOWLDER RD	4,405.46	
CALCIUM CHLORIDE	2,499.36	
CENTER POND RD	1,712.58	
CULVERTS/CATCHBASINS	1,945.86	
GRAVEL	912.32	
KINGS HIGHWAY	48,324.33	
NORTH SHORE RD	1,015.00	
OLD FOREST RD	40.00	
SAND-SALT	2,083.63	
SHEDD HILL RD	65.00	
SIGNS	596.62	
SUMMER	16,100.00	
TARBOX RD	50.00	
TOWN BLDGS/PROPERTY	437.50	
VALLEY RD	7,079.40	
WINTER	<u>40,000.00</u>	
TOTAL ROADS		128,071.44
TRANSFER STATION		
DISPOSAL	78,293.16	
SUPPLIES	23.99	
TELEPHONE	421.35	
TOWN OF WASHINGTON	<u>6,000.00</u>	
TOTAL TRANSFER STATION		84,738.50
STREET LIGHTS		2,894.88
UNEMPL/WKS COMP & FICA		8,016.63

REBATES & OVERPAYS

INTEREST 112.91

RBT OR OVERPAY 6,627.51

TOTAL REBATES & OVERPAYS 6,740.42

LIENS & COSTS 38,284.60

OTHER GOVERNMENTS

CHESHIRE COUNTY 340,579.00

EXCESS STATE EDUCATION TAX 134,558.00

GRANITE LAKE VILLAGE DISTRICT 1,138.00

STODDARD SCHOOL 1,443,339.00

TOTAL OTHER GOVERNMENTS 1,919,614.00

TOTAL EXPENSE 2,436,386.98

FUND TRANSFERS 2,180,000.00

TOTAL SELECTMEN'S ORDERS PAID 4,616,386.98

REPORT OF THE TOWN TREASURER
FY 7/01/04 - 06/30/05

TOWN CLERK TO TREASURER

Motor Vehicle Permits & Titles	191,119.00	
Dog Related Receipts	2,056.00	
Fees		
Municipal Agent	3,630.50	
Other Fees	<u>765.00</u>	
Total Fees	4,395.50	
Total Receipts from Town Clerk		\$ 197,570.50

TAX COLLECTOR TO TREASURER

Property Taxes & Interest	2,025,364.14	
Costs	707.00	
Overpays	10,790.02	
Tax Liens & Interest	23,250.82	
Yield Taxes & Interest	20,237.09	
Land Use Change Taxes	5,710.00	
Billing Fees	<u>16.00</u>	
Total Receipts from Tax Collector		\$ 2,086,075.07

DEPARTMENT RECEIPTS

Selectmen's Office:

Building Permits	3,070.00	
Copier Receipts	934.64	
Refund of overpayment	1,945.86	
Repurchased property	7,750.83	
Road Waiver	<u>15.00</u>	
Total Selectmen's Office Receipts		\$ 13,716.33

Trustee of Trust Funds

Cemetery Maintenance	1,197.75	
		\$ 1,197.75

Planning & Zoning Boards

Planning Board	1,088.90	
Zoning Board	<u>360.00</u>	
Total Planning & Zoning Boards		\$ 1,448.90

Police Department

Investigative Reports 210.00
Pistol Permits 140.00
Town Ord. Fine 16.00

Total Police Department Receipts \$ **366.00**

Receipts from Other Sources

Bad Check Fee 125.00
Bad Check Redeemed 8.00
Ballot Clerk reimburse 150.00
Bank Errors (10.50)
Fire Warden Recovery 729.88
Insurance Refunds 306.57
Legal Reimbursement 2,104.50
Recording Fee reimburse 16.37
Redeposited ck (Tn Clerk) (384.50)
Staled Checks 1,217.66
Supervisors' receipts 89.42
Uncatagorized income 335.59
U.S. Tax refund 6.34
Voided check# 19479 6,466.68

Total Receipts from Other Sources \$ **11,161.01**

State Income

Forest Lands 231.68
Highway Block 32,094.24
Revenue Sharing 2,390.50
Rooms & Meals 34,146.42

Total State Income \$ **68,862.84**

Interest Income

Bank of America 796.84
Ocean Nat'l NOW 2.86
Ocean Nat'l Repo 3,754.25

Total Receipts from Interest Income \$ **4,553.95**

TOTAL RECEIPTS FROM ALL SOURCES \$ **2,384,952.35**

COMPARATIVE STATEMENT OF APPROPRIATIONS & EXPENDITURES '04-'05				
Expenses	Appropriation	Rec'ts/Reimb	Expended	Under/Over
Executive	7,500		7,500	0
Election, Registr. & Vital Stats	34,365		33,751	614
Financial Administration	66,789		58,833	7,956
Property Assessment	2,900		4,402	-1,502
Legal	4,000		2,907	1,093
FICA @ 7.65%	8,250		8,017	233
Town Buildings	15,500		20,580	-5,080
Cemeteries	1,000	1,198	2,198	0
Insurance	16,281	307	11,408	5,180
Advertising	550		124	426
Street Lighting	2,600		2,894	-294
Health Officer (Portapotties)	1,950		2,225	-275
Pest/Animal Control	500		610	-110
Welfare	1,500		1,160	340
Patriotic Purposes	150		129	21
Planning Board	3,500		3,543	-43
SW Region Planning Comm.	1,047		1,047	0
Zoning Board of Adjustment	1,000		2,235	-1,235
Enhanced 911	600		977	-377
Police & Civil Defense	34,847		28,486	6,361
Ambulance - Antrim	8,000		5,100	2,900
Fire & Rescue	31,265		24,829	6,436
Fire Warden	3,000		2,157	843
Town Roads: Maint. & Repair	124,300		128,071	-3,771
Solid Waste Disposal	85,944		84,739	1,205
Monadnock Fam/Mental Health	1,160		1,160	0
Home Health Care/Comm. Svcs	800		800	0
Community Kitchen	1,350		1,350	0
Library	6,000		6,633	-633
Recreation Commission	1,000		229	771
Conservation Commission	200		195	5
Household Haz. Waste Days	500		162	338
Lay Monitoring	1,100		1,185	-85
Portsmouth Coalition	1,000		1,000	0
Police Cruiser Lease	7,364		7,364	0
Cemetery Road	10,000		10,000	0
SUBTOTALS	487,812	1,505	468,000	21,317
Other Expenses (non-budget)				
Cheshire County			340,579	
Excess State Education Tax			134,558	
Stoddard School District			1,443,339	
Granite Lake Village District			1,138	
Rebates & Overpays			6,740	
Liens & Costs			38,285	
TOTAL EXPENSES			2,432,639	

**TAX COLLECTOR'S REPORT
YEAR ENDING 5/31/2005**

	LEVIES OF		
	2005	2004	2003
Uncollected Taxes			
Beginning of Year:			
Property Taxes		205,147.50	0
Yield Taxes		0	7068.22
Taxes Committed This Year:			
Property Taxes	1,044,519.00	1,061,088.00	0
Land Use Change	0	5,710.00	0
Yield Taxes	0	15,569.00	0
Overpayment:			
Property Taxes	7,690.00	1,445.31	0
Collector's Fee	334.00	768.00	0
Interest-Late Tax	0	4,754.87	13.50
Tax Penalty	0	1,624.50	17.00
TOTAL DEBITS	<u>\$ 1,052,543.00</u>	<u>\$ 1,296,108.00</u>	<u>7,098.72</u>
Remitted to Treasurer			
Property Taxes	754,803.50	1,229,746.95	0
Land Use Change	0	7,510.00	0
Yield Taxes	0	13,155.37	7,068.22
Interest	0	4,754.87	13.50
Penalties	0	1,624.50	17.00
Lien Overpayment	7,690.00	0	0
Conversion to Lien	0	35,093.82	0
Collector's Fees	334.00	768.00	0
Abatements Made			
Property Taxes	360.00	1,188.73	0
Overpays	0	1,445.31	0
Deeded	1,013.00	206.00	0
Uncollected Taxes End of Year:			
Property Taxes	288,342.50	0	0
Yield Taxes	0	2,414.45	0
TOTAL CREDITS	<u>\$ 1,052,543.00</u>	<u>\$ 1,296,108.00</u>	<u>\$7,098.72</u>

SUMMARY OF TAX LIEN ACCOUNTS

ON LEVIES OF

DEBITS	2004	2003	2002	PRIOR
Unredeemed Liens Balance				
At Beg. Of Fiscal Year:	0	25,326.53	9,113.46	5,220.12
Liens Executed During Fiscal Year:	38,284.60	0	0	0
Interest & Costs Collected				
After Lien Execution:	337.35	985.83	2,296.68	684.00
TOTAL DEBITS	<u>\$ 38,621.95</u>	<u>\$ 26,312.36</u>	<u>\$11,410.14</u>	<u>\$ 5,904.12</u>
CREDITS				
Redemptions:	6,565.55	3,925.28	7,336.06	1,220.07
Interest & Costs Collected				
After Lien Execution:	337.35	985.83	2,296.68	684.00
Abatements of Unredeemed				
Taxes	10.00	0	0	0
Liens Deeded to Municipality:	1,797.51	2,199.04	1,580.33	271.44
Unredeemed Liens Balance				
End of Year:	29,911.54	19,202.21	197.07	3,728.61
TOTAL CREDITS	<u>\$ 38,621.95</u>	<u>\$ 26,312.36</u>	<u>\$11,410.14</u>	<u>\$ 5,904.12</u>

REPORT OF THE TOWN CLERK 2004 - 2005

MONTH	TOTAL REG. TITLES	DOG LIC	DOG PENALTY	DOG FINES	V.S.	LIC	M.A. FEES	MISC.	TOTALS
JULY '04	\$14,144.00	\$52.00	\$128.50	\$25.00	\$0.00	\$57.00	\$345.00	\$27.00	\$14,778.50
AUGUST '04	\$12,364.00	\$44.00	\$59.50	\$12.00	\$150.00	\$12.00	\$257.50	\$58.00	\$12,957.00
SEPTEMBER '04	\$18,717.00	\$40.00	\$0.00	\$0.00	\$0.00	\$126.00	\$285.50	\$40.50	\$19,209.00
OCTOBER '04	\$17,248.00	\$38.00	\$13.00	\$0.00	\$0.00	\$0.00	\$386.50	\$40.00	\$17,725.50
NOVEMBER '04	\$14,886.00	\$44.00	\$0.00	\$0.00	\$0.00	\$12.00	\$302.50	\$21.00	\$15,265.50
DECEMBER '04	\$10,806.00	\$38.00	\$2.00	\$0.00	\$0.00	\$12.00	\$197.50	\$80.00	\$11,135.50
JANUARY '05	\$12,814.00	\$24.00	\$19.50	\$0.00	\$0.00	\$45.00	\$267.50	\$28.00	\$13,198.00
FEBRUARY '05	\$17,508.00	\$32.00	\$24.00	\$0.00	\$0.00	\$24.00	\$221.50	\$10.00	\$17,819.50
MARCH '05	\$18,581.00	\$28.00	\$336.00	\$0.00	\$0.00	\$0.00	\$434.50	\$0.00	\$19,379.50
APRIL '05	\$21,605.00	\$52.00	\$558.00	\$0.00	\$0.00	\$0.00	\$320.00	\$40.00	\$22,575.00
MAY '05	\$16,906.00	\$42.00	\$377.00	\$0.00	\$0.00	\$0.00	\$315.00	\$3.00	\$17,643.00
JUNE '05	\$15,060.00	\$46.00	\$308.50	\$42.00	\$0.00	\$45.00	\$297.50	\$84.50	\$15,883.50
TOTALS	\$190,639.00	\$480.00	\$1,826.00	\$79.00	\$150.00	\$333.00	\$3,630.50	\$432.00	\$197,569.50

RESIDENT MARRIAGE REPORT

01/01/2005 - 12/31/2005

Groom's Name	Groom's Residence	Bride's Name	Bride's Residence	Town of Issuance	Place of Marriage	Date of Marriage
WHEELER, JOHN L	STODDARD, NH	PUZA, MARY R	STODDARD, NH	STODDARD, NH	STODDARD	2/26/2005
HOWARD, LAUREN C	STODDARD, NH	DAVIS, KATIE L	KEENE, NH	KEENE, NH	KEENE	6/4/2005
HEALY, THOMAS P	STODDARD, NH	Beausoleil, Amanda L	STODDARD, NH	TAMWORTH, NH	RINDGE	8/13/2005
GALLIGAN, DEREK J	STODDARD, NH	KAYSER, SARAH	STODDARD, NH	KEENE, NH	KEENE	9/10/2005
CLINE, JOSHUA H	STODDARD, NH	DELAUER, VERNA G	STODDARD, NH	STODDARD, NH	STODDARD	9/24/2005
POLLOCK, JESSE J	STODDARD, NH	DRISCOLL, STEPHANIE M	STODDARD, NH	STODDARD, NH	HARRISVILLE	10/22/2005
OLDERSHAW, MICHAEL S	STODDARD, NH	HOWARD, CHRISTINE A	STODDARD, NH	STODDARD, NH	STODDARD	12/31/2005
RADA, DAVID T	WISCONSIN	HARTMAN, KARI L	WISCONSIN	STODDARD, NH	SWANZEY	6/16/2005

RESIDENT BIRTH REPORT

01/01/2005 - 12/31/2005

Child's Name	Date of Birth	Place of Birth	Father's Name	Mother's Name
GREEN TESS ANGELINE	3/17/2005	LEBANON, NH	GREEN, TIMOTHY	GREEN, TERRIANN
PHELPS, ISABELLA MARGARET	4/6/2005	STODDARD, NH	PHELPS, JOHN	MINER, LEIGH
BROOKS, BENJAMIN AMES	7/25/2005	PETERBOROUGH, NH	BROOKS, KEVEN	BROOKS, BONNIE
LUSTENBERGER, ADDISON ANI	9/11/2005	KEENE, NH	Lustenberger, Scott	Lustenberger, Christina
WRIGHT, AVA LORELEI	12/23/2005	KEENE, NH	WRIGHT, BENJAMIN	FLEURIEL, ARIA
LAKE, SAMANTHA JEAN	12/29/2005	KEENE, NH	LAKE, SAMUEL	LAKE, CYNTHIA

RESIDENT DEATH REPORT

01/01/2005 - 12/31/2005

Decedent's Name	Date of Death	Place of Death	Father's Name	Mother's Maiden Name
BLAISDELL, LOUISE	7/18/2005	WINCHESTER, NH	DOW, TALBOT	BECKMAN, NANCY
COSKER, LINDA	9/30/2005	STODDARD, NH	STARR, RICHARD	HITCHCOCK, SUSAN
CRISMAN, JAMES	11/29/2005	STODDARD, NH	CRISMAN, JAMES	REYNOLDS, FRANCES
MURPHY, JAMES	12/5/2005	STODDARD, NH	MURPHY, JAMES	MORGAN, JANET

DOGS 2006						
LAST NAME	FIRST NAME	NAME	SEX	FEE	PENALTY	TOTALS
AIRI	LYNNE	SIERRA	SF	\$6.50		
ALTHOUSE	CARRIE	ASPEN	SF	\$6.50		
ATTECSI	DAVID	HUNTER	MALE	\$9.00		
BAXLEY	JAMIE	KEESHA	SF	\$6.50	\$1.00	
BAXLEY	SAMANTHA	CANDY	SF	\$6.50	1.00	
BERNIER	CARMEN	REBA	SF	\$2.00		
BEZIO	PHILIP	NIKITA	F	\$9.00		
BISSELL	LAURIS	CHLOE	SF	\$6.50	1.00	
BOOMER	NANCY	SOX	NM	\$6.50		
BOWNE	SARA	STAR	F	\$9.00		
BOWNE	SARA	BEEFY	NM	\$6.50		
BOWNE	SARA	FOXY	SF	\$6.50		
BRAY	PATRICIA	SADIE	SF	\$6.50		
BRAY	PATRICIA	BAILEY	NM	\$6.50		
BRESSETT	GARY	MIYAGI	SF	\$6.50		
BRESSETT	JULIE	BEAR	NM	\$6.50		
BROOKS	BONNIE	BABE	FP	\$6.50		
BROOKS	BONNIE	PIPS	FP	\$6.50		
BROOKS	BONNIE	CHLOE	SF	\$6.50		
BRYER	AARON	RUGER	MALE	\$9.00		
BUNKER	BETHANY	GIBSON	NM	\$2.50	\$1.00	
BUNKER	BETHANY	CHELSEA	SF	\$2.00	\$1.00	
BUNKER	GENE	SAMPSON	NM	\$6.50		
BUSH	ANGELA	MONTY	NM	\$6.50		
BUSH	ANGELA	MEIKA	SF	\$6.50		
CAHILL	GEORGE	UPTON	NM	\$2.00		
CAMPBELL	PATRICIA	LOKI	NM	\$2.00		
CARLISLE	ALAN	BILL	MALE	\$9.00		
CARLISLE	ALAN	OZZY	MALE	\$6.50		
CARLISLE	CAROL	CHAMMOIS	SF	\$6.50		
CARROLL	DIANE	SADIE	SF	\$6.50	\$1.00	
CASTOR	JOSEPH	JACQUES	NM	\$6.50		
CASTOR	JOSEPH	LUCKY	NM	\$6.50		
CECE	ELIZABETH	MONTANA	SF	\$6.50		
CERBONE	REBECCA	SNOWBALL	NM	\$20.00		
CERBONE	REBECCA	BUFFY	SF			
CERBONE	REBECCA	BUBBA	M	\$6.50		
CERBONE	REBECCA	JAVA	F			
CERBONE	MATTHEW	DYNA	F			
CHAMBERLAIN	CHRIS	LEIXI	M	\$9.00		
CHAMBERLAIN	MARILYN	PRINCESS	F	\$9.00	\$1.00	
CHAMPNEY	PAM	PAL	NM	\$6.50		
CHAMPNEY	PAM	WHITE THUNDER	M	\$9.00		
CHAMPNEY	PAM	NASHITA	SF	\$6.50		
CHAMPNEY	PAM	COCO	NM	\$6.50		
CHAMPNEY	JIM	HONEY	SF	\$6.50		
CHAMPNEY	AMY	NIKKI	NM	\$6.50		
CLARK	JOHN	CHARLIE	NM	\$6.50		
COLE	CARRIE	RUBY	SF	\$6.50		
COMBIAR	MINDY	ALLIE	SF	\$6.50		
CONGDON	JUNE	BUDDY	NM	\$6.50		
COSTIN	CLAIRE	SASHA	SF	\$2.00		
CRISMAN	TED	CHIEF	NM	\$6.50	\$1.00	
CROSBY	DOROTHY	TABITHA	SF	\$6.50		
CROSIER	PAULA	GIMLI	NM	\$6.50	\$1.00	
CURRAN	NANCY	BAILEY	SF	\$6.50		
CURRAN	NANCY	ROXI	SF	\$6.50		
DAVENPORT	LISA	TESS	F	\$6.50		
DAVIS	PAM	BUSTER	NM	\$6.50		
DEMASI	GAIL	BELLA	F	\$9.00		
DEMASI	GAIL	EMMA	F	\$9.00		
DEMASI	GAIL	GENTLE ANNIE	F	\$9.00		
DEMASI	JOSEPH	ELSA	M	\$9.00	27.00	
DERBY	TROY	HUNTER	M	\$9.00	27.00	
DICORGIA	ARLENE	MAGGIE	SF	\$6.50		
DILEGGE	WILLIAM	COSMO	NM	\$6.50		
DOTSON	EVELYN	BOO	SF	\$6.50		
DOUGENECK	BARBARA	BUDDY	NM	\$6.50		
EATON	DANIEL	BENTLEY	MALE	\$9.00		
ELLIOTT	ANN	ROO	NM	\$6.50		
ELLIOTT	ANN	ZOE	SF	\$6.50		
ELLIOTT	MARY	BENJI	NM	\$6.50		
ELLIOTT	MARY	TYLER	MP	\$6.50		
ELLIOTT	MARY	TOBY	MPUP	\$6.50		
ELLIOTT	JAMES	COFFEE	SF	\$6.50		
ELLIOTT	JAMES	BODHI	NM	\$6.50		
ELLIOTT	JAMES	EJ	F	\$9.00		
EWELS	BARBARA	CINDI	SF	\$2.00		
FEE	SHELLEY	RUDEY	M	\$9.00		
FLEMING	MICHAEL	LUCY	SF	\$6.50		
FLEMING	CHRISTINE	SHIEK	NM	\$6.50		
FORCIER	LUCY	DARCI	SF	\$6.50		
FRANCIS	TIM	MIYAGI	NM	\$6.50		
FRINK	GARRETT	BOXER	M			
FRINK	GARRETT	DIESEL	M			
FULTON	AMY	CINDER	SF	\$6.50		
GALEY	FAIR	DEXTER	NM	\$6.50	\$1.00	
GOBBI	JUDITH	POOH	SF	\$6.50	\$27.00	
GOODBY	ROBERT	ISIS	SF	\$6.50		
GOODLIFF	JOHN	JAKE	F	\$9.00		
GREEN	TERRY	SANDY	F	\$9.00		
HALL	KATHY	KASEY	SF	\$6.50		
HAMILTON	DONNA	SADIE	FP	\$6.50		

HAMILTON	SHAWN	MORGAN	SF	\$6.50	
HANSON	ELIZABETH	MORGAN	SF	\$6.50	
HANSON	ELIZABETH	REILLY	NM	\$6.50	
HANSON	ELIZABETH	MAX	MALE	\$6.50	
HARPER	MARK	ROCKY	NM	\$6.50	
HARRINGTON	WALTER	CINDY	SF	\$6.50	
HARRINGTON	WALTER	RALPHIE	NM	\$6.50	
HAYES	SUSAN	SHEBA	SF	\$6.50	
HEALY	THOMAS	TESSA	F	\$9.00	
HOLLAND	HEIDI	MADISON	SF	\$6.50	
HOLLAND	KELLY	MOLLY	SF	\$6.50	
HOLLAND	DONALD	RUSTY	NM	\$6.50	
HOLLAND	KEN	PRINCESS	SF	\$6.50	1.00
HOLLAND	SANDRA	DAKOTA	NM	\$6.50	
HOLLAND	SANDRA	OLIVER	NM	\$6.50	
HOLLAND	DONALD	EMMA	SF	\$2.00	1.00
HOMEYER	ELIZABETH	BELLA	FP	\$6.50	
HOMEYER	ELIZABETH	SUNNY	F	\$9.00	
HUBER	DEAN	RUSTY	NM	\$6.50	
HUGHES	JENNY	JAFF	M	\$9.00	
IRELAND	HELEN	NICKIE	NM	\$2.00	
IRELAND	NATHANIEL	KATIE	SF	\$2.00	
JENSEN	LYLE	MAX	NM	\$6.50	1.00
JONES/HARRIS	GOEFF	CHESTER	NM	\$6.50	
KAYSER	CHRIS	NOAH	M		
KAYSER	MARCIA	ANDY	NM	\$6.50	
KAYSER	MARCIA	MANGO	SF	\$6.50	
KEATING	TRACY	MOLLY	SF	\$6.50	
KELLY	JIM	SUGAR	NM	\$2.00	
KELLY	JEAN	SMUDGE	NM	\$2.00	
KELLY	JEAN	SANDY	MP	\$6.50	
KERCEWICH	JERRY	ECHO	SF	\$6.50	
KERCEWICH	JERRY	REILLY	NM	\$6.50	
KILCHEWSKI (MONT)	TABITHA	SMOKEY	NM	\$6.50	
KING FAULKNER	ANNE	SASSY	SF	\$6.50	
KRAEMER-PRESTON	AMY	SAMANTHA	FP	\$6.50	
KRIDER	MARK	TIPPER	NM	\$6.50	
KRIDER	DEBBIE	WILLIE	NM	\$6.50	
LAKE	CYNTHIA	HAZEL	SF	\$6.50	\$1.00
LAKE	CYNTHIA	SASHA	SF	\$6.50	\$1.00
LAMOTHE	PATRICIA	JAZZY	SF	\$6.50	
LATAWIEC	SALLIE	MIN DACHSHUND	NM	\$6.50	
LATAWIEC	SALLIE	MIN DACHSHUND	NM	\$6.50	
LATAWIEC	SALLIE	ST BERNARD	NM	\$6.50	
LEHRMAN	LISA	SHELBY	SF	\$6.50	
LEVERING	CHET	ZEKE	NM	\$6.50	
LIBERATORE /PERRY	DANIEL	ABBY	SF	\$6.50	
LIBERATORE /PERRY	DANIEL	ELIZA	SF	\$6.50	
LIBERATORE /PERRY	DANIEL	SPARKY	NM	\$6.50	
LIGHTBODY	JOHN	SPARKY	SF	\$6.50	
LIGHTBODY	JOHN	IMUS	NM	\$6.50	
LITTLE	DELISA	JADE	FP	\$6.50	
LYONS	DEBORAH	LILY	SF	\$6.50	
LYONS	DEBORAH	NINA	SF	\$6.50	
MANNING	SUSAN	WIGGLES	NM	\$6.50	
MANNING	SUSAN	TINKERBELL	FP	\$6.50	
MARQUIS	PAULINE	SCHLOH	NM	\$6.50	
MARSHALL	DONNA	COPPER	NM	\$6.50	
MASON	ELLEN	MUGSY	NM	\$6.50	
MASON	GLEN	SEVEN	SF	\$6.50	
MCCLURE	JAMES	GRIMACE	NM	\$6.50	
MCCANN	MAUREEN	SCOOTER	NM	\$6.50	
MEYER	MAUREEN	ABBEY	SF	\$6.50	
MICHAUD	CASSIE	SAMPSON	NM	\$6.50	1.00
MICHAUD	DEBORAH	MURPHY	MP	\$6.50	
MILLER	BRUCE	DUKE	M	\$9.00	1.00
MINER	THOMAS	ANNA	SF	\$6.50	
MONTY	KIM	REESES	SF	\$6.50	
MONTY	KIM	SPENCER	MP	\$6.50	
MOONEY	WARREN	SABRINA	F	\$9.00	
MOONEY	JOHN	BLUE	M	\$9.00	
MOYNIHAN	MELANIE	TIA	SF	\$6.50	1.00
MULLETT	LANCE	MICKEY	SF	\$6.50	\$1.00
MULLETT	COLLEEN	CHUBBS	NM	\$6.50	\$1.00
MULLETT	LANCE	SAM-WISE	M	\$9.00	\$1.00
MURDOCK	BEVERLY	WILLY	NM/S	\$2.00	
MURRAY	BEV ERLY	BRIOCHE	SF	\$6.50	
OLSON	KERYL	HENRY	NM	\$6.50	\$1.00
OSBOURNE	DUANE	HANK	M	\$9.00	1.00
PARADIS	SUSAN	ZIGGY	MALE	\$9.00	
PARADIS	SUSAN	TYI	F	\$9.00	
PARROTT	CINDY	THUNDER	M	\$9.00	
PARROTT	CINDY	JAY	NM	\$6.50	
PARROTT	CINDY	DUTCHESS	F	\$9.00	
PARTELLO	PEGGY	FELIX	NM	\$6.50	
PARTELLO	PEGGY	VINNY	NM	\$6.50	
PEATE	LESLIE	ROSCOE	SF	\$6.50	
PEATE	LESLIE	KALAH	SF	\$6.50	
PELLEGRINO	DENNIS	MOOSE	M	\$9.00	
PERRY	MICHAEL	SMOKEY	NM	\$6.50	
PHELPS	NORA	LUTHER	M	\$9.00	
PHILBRICK	BARBARA	COOPER	NM	\$6.50	
PLANTE	MYRLE	TODDY	NM	\$6.50	
POLLOCK	KATE	SHADOW	NM	\$6.50	
POLLOCK	KATE	ALLY	SF	\$6.50	
POLLOCK	JESSE	RUBY	SF	\$6.50	1.00
POLLOCK	JESSE	SIENNA	F	\$9.00	\$1.00
POWER	HARRY	BEAR	NM	\$9.00	
PRATT	CHARLOTTE	CHASA	SF	\$6.50	
PUTNAM	CANDY	SHANIA	F	\$9.00	
RAMIREZ	CAROL	BUTTON	NM	\$6.50	

READ	WALTER	MAX	M	\$2 00		
REILLY	STEVEN	SHILOH	SF	\$8 50		
REISENBERG	JOHN	MINSTRAL	NM	\$6 50	1 00	
RIPLEY	SALLY	PIXIE	SF	\$6 50		
ROBBINS	KEVIN	BRANDON	NM	\$6 50		
ROKOSZOK	MYRON	CRICKET	SF	\$8 50		
ROKOSZOK	MYRON	FERGUS	NM	\$6 50		
ROKES	DIANA	BEAGLE	SF	\$6 50	\$1 00	
ROPIECKI	BARBARA	PIPPIN	NM	\$6 50	1 00	
ROY	BETHANY	LEVI	NM	\$6 50	1 00	
ROY	BETHANY	BRIDGETTE	SF	\$6 50	1 00	
RUP	ROBERTA	DKIKI	M	\$9 00		
SALESKI	GALE	NICKI	NM	\$6 50		
SALESKI	GALE	VINNI	NM	\$6 50		
SANDERS	JEAN	PHOENIX ROSE	FEMALE	\$9 00		
SANDERS	ROGER	CHICK	MALE	\$2 00		
SARCIONE	BONNIE	ANGIE	SF	\$6 50	\$1 00	
SARCIONE	SHANNON	ABIGAIL	SF	\$6 50		
SCADDING	PATRICIA	ROSE	SF	\$6 50	1 00	
SCADDING	ROBERT	JASPER	NM	\$6 50	1 00	
SCADDING	PATRICIA	BLUE	NM	\$6 50	1 00	
SCADDING	PATRICIA	LOUISE	SF	\$6 50	1 00	
SCADDING	SARAH	BEN	NM	\$6 50	1 00	
SCRIBNER	GERALD	HANSEN	NM	\$6 50	\$2 00	
SCRIBNER	GERALD	GERTA	SF	\$6 50	2 00	
SEARS	CHRIS	LILLY	SF			
SHARKEY	EVE	VINNI VAN GO	NM	\$6 50		
SHEA	SUSAN	ANNABELL	SF	\$8 50		
SHEA	SUSAN	SCOUT	NM	\$6 50		
SHEA	SUSAN	BLAZE	NM	\$6 50		
SHERMAN	SANDRA	ECHO	SF	\$6 50		
SLEPIAN	JEAN	BERNICE	SF-KENNEL	\$20 00		
SLEPIAN	JEAN	ROSIE	SF			
SLEPIAN	JEAN	SAMMY	NM			
SLEPIAN	JEAN	BELL	FS			
SLEPIAN	JEAN	HONEY	SF			
SLEPIAN	JEAN	MITSI	SF			
SLEPIAN	JEAN	PLUNKETT	NM			
SMURF COUNTRY FARM		BUCKSHOT	M	\$20 00		
SMURF COUNTRY FARM		BULLETT	SF			
SMURF COUNTRY FARM		REMINGTON	M			
SMURF COUNTRY FARM		LORDGREGORY	NM			
SMURF COUNTRY FARM		REBECCA	SF			
SNOW	BRANDON	CHEYANNE	SF	\$6 50		
SPRAGUE	PETER	MOOSE	M	\$9 00		
SPRAGUE	PETER	JD	NM	\$6 50		
SPRAGUE	PETER	BUSTER	M	\$9 00		
SPRENKLE	MARY	DIXIE	SF	\$6 50		
SPRENKLE	MARY	COOPER	MN	\$6 50		
STEEVES	PATRICIA	NEEKO	NM	\$6 50		
STUCKEY	LINDA	SPUD	SF	\$6 50		
SUPPLE	SHAWN	MILES	MP	\$6 50		
SWINGLE	BRYAN	SAMSON	NM	\$6 50		
SWINGLE	BRYAN	SAMSON	NM			
TATRO	DIANE	SALLY	FEMALE	\$9 00		
TATRO	DIANE	DIESEL	MP			
TATRO	DIANE	MOLLY	SF			
TAYLOR	CAMILLE	MADISON	SF	\$6 50		
TUCKER	STEPHEN	KILEY	NM	\$6 50		
TUCKER	STEPHEN	JEWEL	SF	\$6 50		
THOMPSON	DEBORAH	CASEY	NM	\$6 50		
VAILLANCOURT	JOANNE	OTIS	NM	\$6 50		
VAN SCHAIJK	KATHLEEN	JEEVES	MP	\$6 50		
VANWICKLER	RICHARD	COCHON	NM	\$6 50		
VANWICKLER	RICHARD	IZZY	SF	\$6 50		
WADSWORTH	MARTHA	JOSIE	FP	\$6 50		
WATSON	JON	NAKIYA	SF	\$6 50		
WATSON	JON	OBIE	M	\$9 00		
WEAVER	RICHARD	HOLLY	SF	\$6 50		
WEAVER	RICHARD	SAMBO	NM	\$6 50		
WEAVER	RICHARD	SCRIBBLES	NM	\$6 50		
WEAVER	PATRICIA	SADIE	SF	\$6 50	\$1 00	
WEAVER	WALLY	GUS	NM	\$6 50		
WEAVER	DAVID	LUCKY	SF	\$6 50		
WESTBROOK	THERESA	GEORGIA	SF	\$6 50		
WESTBROOK	THERESA	CHLOE	SF	\$6 50		
WHEELER	MATTHEW	BETSY	SF	\$6 50	\$1 00	
WHITCOMB	KATHLEEN	LEVI	SF	\$6 50		
WHITE	JENNA	MIKALA	SF	\$6 50		
WHITNEY	DEANNA	HUNTER	SF	\$6 50		
WHITNEY	DEANNA	JASMINE	SF	\$6 50		
WILDER	CANDACE	ODDY	NM	\$6 50	\$1 00	
WILDER	CANDACE	TYSON	NM	\$6 50	\$1 00	
WILLIAMS	DALE	NORMA	SF	\$6 50		
WILLIAMS	DALE	SID VICIOUS	NM	\$6 50		
WILLIAMS	DALE	GLADYS	SF	\$6 50		
WILLIAMS	DALE	KANE	NM	\$6 50		
WILLIAMS	NINA	ZDE	SF	\$6 50		
WOODS	KAREN	BRITTANY	SF	\$6 50		
YOUNG	KENNETH	BRANDY	SF	\$6 50	\$1 00	
				\$1,785 50	\$126 00	\$1,911 50

REPORT OF THE TRUST FUNDS OF THE TOWN OF STODDARD													
FOR YEAR ENDING 30 JUNE 2006													
				P R I N C I P A L				*** I N C O M E ***					
DATE	NAME OF TRUST FUND	PURPOSE	HOW INVESTED	BAL BEGIN YEAR	NEW FUNDS	W/DR	BAL END YEAR	BAL BEGIN YEAR	D%	AMOUNT	EXPENDEO DUR YR	BAL END YEAR	P&I GRANO TOTAL
1984	Town Cemetery	Care	New Acct	0.00	0.00	0.00	0.00	3,985.92		2,405.30	1,197.75	5,193.47	5,193.47
1990	Town Cemetery	Care	CD	5,000.00	0.00	0.00	5,000.00	5,253.08		113.92	0.00	5,367.00	10,367.00
1996	Town Parks W	Care	CD(Noted 1)	10,000.00	0.00	5,000.00	5,000.00	3,740.91		118.29	0.00	3,859.20	8,859.20
1992	Education Fund	Education	New Acct	0.00	0.00	0.00	0.00	1,915.35		2,005.57	1,848.04	2,072.88	2,072.88
1995	Educ Fund ED	Education	CD	5,000.00	0.00	0.00	5,000.00	928.82		52.29	0.00	981.11	5,981.11
***** CAPITAL RESERVE FUNDS *****													
12/1997	Land Bldgs Z	Improvement	CD	35,175.94	0.00	0.00	35,175.94	11,041.80		425.73	0.00	11,467.53	46,643.47
10/2003	School District	Improvement	CD	6,000.00	0.00	0.00	6,000.00	60.06		90.96	0.00	151.02	6,151.02
11/2002	School District	Improvement	CD	6,000.00	0.00	0.00	6,000.00	106.76		107.93	0.00	214.69	6,214.69
9/2004	School District	Improvement	CD	0.00	10,000.00	0.00	0.00	0.00		122.06	0.00	112.06	10,112.06
TOTAL FUNDS IN TRUST													145,737.03

STATUS OF TRUST FUNDS, STODDARD, NH - JUNE 30, 2005

Checking Accounts:

Town Cemetery Trust Fund	\$ 5,193.47
Education Fund	\$ 2,072.88

Certificates of Deposit:

Operating Funds:

	Maturity	APY	Duration	
Town Cemetery Fund J	8/21/06	3.25%	15m	\$ 10,367.00
Cemetery Common Trust#1	6/30/06	3.25%	15m	\$ 38,713.50
Cemetery Common Trust#2	7/07/05	0.70%	6m	\$ 15,540.69
Park Maintenance W	7/23/05	2.75%	7m	\$ 8,859.20
Education	7/15/05	0.70%	6m	\$ 5,981.11

Capital Reserve Funds:

Stoddard School District	10/03/04	1.50%	1yr	\$ 6,151.02
Land, Bldgs, ImprovementsZ	1/23/05	0.70%	6m	\$ 46,217.74
Stoddard School District	12/05/04	1.50%	1yr	\$ 6,214.69

TOTAL FUNDS IN TRUST \$145,737.03

STODDARD POLICE DEPARTMENT REPORT

With the increase of Traffic patrols and the much milder winter, the number of Accidents have shown a significant decrease for the past year. To date, the Accident count has reduced by one half from what the count was at this time last year, and one third of what they were the prior year. One of the accidents was a very serious one that resulted in a fatality of a local person on Route 9. Our sympathy goes out to the family of those involved.

The increased patrols have also shown a positive result with traffic control on Route 123 and the back roads of Stoddard. Vehicles adhering to speed limits and a more safety minded public has been a priority of this Department. There has been a reduction in the number of traffic warnings and summons issued. We plan to continue this effort with a focus on traffic control on Route 123 between Route 9 and the Marlow line. The area between Island Pond Beach and the Church has been problematic lately. With Spring just around the corner, walkers along Route 123 will be showing their presence a good deal more.

This does not mean that the Police Department has not been busy. A Call for Service represents an activity that required police assistance. There were 126 such incidences during the last year.

The October flood resulted in a closing of the Shedd Hill Road bridge for several hours while a pontoon boat was extracted from under the bridge and until the water level crested. The evacuation of several homes in the Island Pond area was provided by the checking of many properties to assure there were no residents remaining and that there was no spillage of stored fuel. During this crisis the Merrimack County Sheriff Department provided Officers and equipment to help out. Our sincere thanks go out to them for their assistance.

During the past year there have been four arrests. Two of these involved Driving While Intoxicated (DWI) and two involved misdemeanor criminal offences where a warrant was obtained. We are pursuing more criminal cases than before and as a result our time in court has increased.

Over the last several years we have requested that each homeowner assure that their house is identified with the number. Having a house identified is very important in providing quick response to an issue. If you have not yet identified your property with numbers that are at least three inches high in a clear available location please do so in order to locate you if an Emergency rises.

In case of Emergency call 911 or 355-2000. For non-Emergency message call: 446-3597

STODDARD POLICE DEPARTMENT REPORT

STATISTICS

19	Accidents
18	Abandoned Vehicles
7	Alarms
2	Arrest (DWI)
2	Arrest (warrants)
2	Attempted Suicide
8	Assist Outside Agency
10	Animal Control
8	Burglary
5	Bad Check
1	Check Welfare
3	Civil Complaint
4	Criminal Mischief
11	Fire & Rescue call
11	911 Hang-up
7	Domestic
1	Death (suicide)
1	Death (untimely)
2	Juvenile Complaint
1	Harassing Phone Call
1	Road Obstruction
3	Paper Service
6	Noise Complaints
2	Missing Person
32	Property Checks
2	Protective Custody
3	Gas Drive-off
3	Suspicious Person
4	Suspicious Vehicle
25	Miscellaneous Calls
11	Court Prosecution
2	Court Cases Pending
31	Summons/Warnings

Respectfully Submitted
David Vaillancourt
Constable/Chief of Police

STODDARD FIRE & RESCUE DEPARTMENT REPORT

Medical Calls 52
Fire Calls 30

Mutual Aid Calls 9
Motor Vehicle Accidents 24

We responded to 115 incidents for the year. This is the highest number of incidents in the history of the department. In January alone we responded to 25 incidents.

The department faced many challenges this year, especially in October during the flooding. Our members performed exceptionally during this difficult time. Each member assisted with pumping basements, sandbagging, securing items on Highland Lake and Island Pond and evacuating our residents from the Highland Lake dam to Route 9. Also, some of our members assisted other towns with responding with our pontoon boat to assist in the search efforts on the Connecticut River in Chesterfield during the flood.

Due to the fact that our mutual aid towns were also over taxed during the flooding and access to our surrounding towns was limited, we utilized the NH State Fire Mobilization Plan Annex to assist with providing fire and medical coverage for the town of Stoddard for four days. The towns that provided assistance came from the Concord Capitol area. Stoddard was the first town in NH to utilize this system.

We would also like to thank the following towns from the Mutual Aid System: Antrim, Harrisville, Hillsboro, Peterborough, and Keene. Their assistance throughout the year was invaluable, especially during the multiple calls that we have been experiencing, and for those that have assisted during the flood.

Our sincere appreciation goes out to the residents of Stoddard, especially Mary Lou Stymest, Jean Clark, Boni Sarcione, Taryn Sarcione, Carol Clark, Beverly Gay, Arlene Dicorcia, the Mill Village Store - Dale & Debbie Smith, and the Stoddard Rock Hoppers. We can't thank them enough for their assistance with providing the emergency workers with a warm meal during the flood. We would also like to thank the many other contributors who brought refreshing drinks, a home cooked meal or warm blankets to the command center.

We would also like to thank retired Deputy Chief Joe Sarcione and his son Shannon Sarcione for their around the clock assistance during the flood, especially at the command center. We would also like to thank the school board and the staff at the school for the use of their facility during the flood. Our Selectmen, Lindsay Freese (Emergency Management Director) and Police Department as they are major contributors to our department's success and we thank them for their continued support. The Highland Lake Association assisted during the flood with securing items on the lake.

A special thank you to the Antrim Fire Department & Ambulance Service who at the last minute volunteered to host some of our residents that were evacuated during the floods.

Captain John Wilder returned home safely from serving one year in Afghanistan with the Army National Guard for Operation Enduring Freedom. Welcome back and thank you for your service and commitment.

Donald Holland, Jr. received his Firefighter 1 certification after a long fall and winter of training. We appreciate his dedication and service. Thank you.

A special thank you goes out to Jessie & Stephanie Pollock for taking the time to paint the old fire station. It looks fantastic.

We also have experienced our highest recruitment of new members for the year. We would like to welcome Eric Manning, George Preston, Matt Cerbone, David & Margo Santoro, Steve Rockwell & Wayne Hall.

With the increase of membership comes the task of purchasing protective clothing for each member. The cost of providing a pager and clothing per member is \$2,000.00. This year we spent most of our budget on protective clothing and pagers. We still need to outfit 4 new members and 2 of our prior members need gear that fits properly. In order for members to participate in training they must have NFPA approved gear.

Phase two of the State of NH and Federal Homeland Security Grant program for two mobile radios and 9 portable radios for the Fire & Rescue department has been submitted. The mobile radios are going to be issued to the Chief and Deputy Chief. The radios are going to be installed in their privately owned vehicles. We requested 9 portables. The total cost of this grant is valued at \$21,000. No decision has been made as to who is financially responsible to pay for the programming of the first 48 channels on these portables. If we are responsible for the programming the dollar impact will be minimal and will be taken out of our operating budget.

Our department personnel thank you for your continued support.

Respectfully Submitted,

Chief P J Lamothe

Deputy Chief Wally Weaver

Captain John Wilder

Fire Lt. Randy Weaver

Rescue Capt. Candy Wilder

Rescue Lt. Jesse Pollock

CEMETERY COMMISSION REPORT 2005

The sign for Dow Hill Cemetery is on order and will be installed in the Spring of '06 as soon as weather permits. We hope this clarifies the confusion referring to this cemetery as the "new cemetery". The "new" cemetery addition ~ to the school hill cemetery was first used in 1985. The first interment in the old portion of this cemetery was 1792. It has been known as the "New" cemetery and this is a misnomer, it is the "Dow Hill Cemetery". The "New Town Cemetery" is located on Mount Stoddard Road and it isn't so new! This cemetery dates 1822!

The Cemetery Commission has plans in place to work on the old section of the Dow Hill cemetery which is sadly in need of attention. Over time, several gravesites have settled to create a deep divot which makes it impossible to mow - so most areas have to be weed whacked. Also of concern are the stones which are leaning or fallen in this old cemetery. We intend to aggressively address each of them this year ~ as time and funds allow.

Respectfully submitted

Beverly A. Power
Stoddard Cemetery Commission

Charlotte Pratt, Commissioner
John Secco, Commissioner

Arlene DiCorcia, Trustee of Trust Funds
Patricia McMahan, Trustee of Trust Funds
Marcia Kayser, Trustee of Trust Funds

STODDARD ZONING BOARD OF ADJUSTMENT 2005

The Stoddard Zoning Board of Adjustment meets as needed to consider applications for zoning variances, special exceptions and equitable waivers. The hearings during 2005 primarily related to set backs from lot lines of decks, garages and garden sheds.

FYI: In the Town of Stoddard, a building needs to be set back 25 feet from its lot lines. This applies to not only the interior living space of the building, but also the porches, additions, decks, garages, etc. A utility shed that is LESS THAN 100 sq. ft. can be located as close as 15 feet from a lot line. Development near the water has its own special set of limitations: a buffer zone of 50 ft. from the edge of the high water mark shall be left to prevent siltation into the waterway. There are other restrictions that apply to waterfront buildings - please see Stoddard Community Planning Ordinance for further information on construction of decks, porches, buildings or changes in use of "grand fathered" buildings within the 50 ft. buffer zone.

Several hearings were held in connection with the changes that would allow a drive-thru for Dunkin Donuts at Mr. Mike's. Your board gave considerable attention to the effects such a drive-thru would have on the lighting, safety and noise issues as they relate to residents in the area and you as a consumer or passerby. With the cooperation of your Planning Board, we both have done our best to address the safety factor; however, when passing this location, be prepared for cars that suddenly slow and don't use turn signals...or pull out not realizing the speed of oncoming traffic. Please use good common sense in these traffic situations.

I'd like to close by expressing the board's sadness at loosing one of our own. Our fellow board member, Bonnie Dahling, passed away February 11, 2006. She served as an alternate, and was very diligent in her service to the Board. Her cheery smile, friendship and good "common sense" recommendations will be missed!

Beverly Power, Chairman
Stoddard Zoning Board

Richard Betz
Sandy Sherman
Fred Ward
Roscoe Putnam
Nancy Robinson, Alternate

**STODDARD TRANSFER STATION
RECYCLING FACILITY REPORT
2005**

FACILITY TYPE:

Transfer Station/Recycling Center

WASTE ACCEPTED:

Residential MSW	433.96 Ton
Construction/ Demolition Debris	249.66 Ton

RECYCLING:

Corrugated Cardboard & Mixed Paper	57.37 Ton
Cans/Co-Mingled	26.39 Ton
Scrap Metal	59.24 Ton
Other (Tires)	2.64 Ton
Other (Appliances)	92
Other (Mattresses)	12

2005-06 Annual Report Stoddard Conservation Commission

The Stoddard Conservation meets on the second Thursday of the month at 7 pm, Town Hall. Most times we meet has to do with wetlands permits, Shoreline Protection Act situations, and planning for Olde Home Day activities. We do not meet on months where there are no agenda items. Because of that, if folks have issues that need to be brought before the Conservation Commission they should contact the chair, Geoffrey Jones at 446-3439 or write to PO Box 336, Stoddard, NH.

Last year was a very wet year with close to 60 inches of rain falling on the region. May and June were the wet months early on, followed by torrential rains beginning on Columbus Day weekend, where over 10 inches of rain fell in a 24 hour period. While many people were inconvenienced by the local flooding and high water in Mill Village provided dramatic pictures that made the Keene Sentinel front page, damage to property was limited to some basements, docks, gravel roads, bridges, and the shuffling of rocks and gravel along water courses that experienced high volumes. The twin arch stone bridge on the North Branch of the Contoocook (near the Stoddard/Antrim town line on Rte. 9) suffered the greatest damage as one of the arches lost several courses of dry laid granite stones. The New Hampshire Dept. of Transportation has plans to stabilize and renovate the damaged section of this historic bridge, with work starting the April and finishing in October of 2006.

Stoddard residents and property owners that experienced storm related damage to their lake shore properties need to be able to document the before and current conditions of their property and clearly illustrate any proposed changes they may want to conduct on their property when applying for a wetlands permits. Getting approval is difficult, time consuming, and potentially expensive, so be forewarned.

Before any activity involving dock construction, dredge and fill activity in wetlands, and working within 250 feet of the shoreline of any public body of water (lakes 10 acres in size or greater) is conducted, property owners and contractors should understand the laws and have the necessary permits. This information can be obtained by contacting the NH Department of Environmental Services (NHDES) by writing to N.H. Department of Environmental Services 29 Hazen Drive P.O. Box 95 Concord, NH 03302-0095 or calling (603) 271-3503. One can visit the DES website at

<http://www.des.state.nh.us/> to obtain fact sheets, background information, or on-line permits. While this website has a lot of useful information, it is sometimes frustrating to find it.

One area where we see a lot of violations occur is in the construction of docks. A DES permit is required for any seasonal or permanent dock. The following table must be followed regarding dock sizes and dimensions.

STANDARD DIMENSIONS OF A DOCK		
Nontidal Waterbody	Shoreline Frontage 75 ft. or Greater	Shoreline Frontage Less Than 75 ft.
Lakes less than 1,000 acres	6 ft. x 30 ft. (seasonal or permanent)	4 ft. x 24 ft.
Lakes 1,000 acres or greater	6 ft. x 40 ft. (seasonal) 6 ft. x 30 ft. (permanent)	
Navigable rivers	6 ft. x 30 ft.	

The town continues to allocate money for the Lay Monitoring program which uses volunteers from the various lake associations to conduct a series of water testing on Granite Lake, Highland Lake, Island Pond and Center Pond. Each lake was sampled 3 times during the season for the following water quality parameters: **chlorophyll-a concentrations** (an indicator of algal abundance which in turn can be an indicator of lake productivity); **Secchi-disk readings** (transparency is a measure of water clarity that can be affected by the amount of algae, sediment from erosion, and natural colors of the water); **total phosphorous concentration** (phosphorous is the limiting nutrient for plant and algae growth. Too much phosphorous in a lake or pond can lead to increases in plant and algal growth over time); **phytoplankton** (fluctuates during the growing season), **cyanobacteria** (if present in large amounts can be toxic to livestock, wildlife, pets, and humans. Nutrient loading, especially coming from fertilizers used on lawns accelerates the growth of cyanobacterium); **pH** (is important to the survival of fish and other aquatic life. A pH below 6.0 limits growth and reproduction of fish. A pH of 6.0 to 7.0 is ideal for fish); **acid neutralizing capacity** (the ability of water to resist changes in pH, known as the buffering capacity); **conductivity** (is the numerical expression of the ability of water to carry an electric current as influenced by the presence of minerals or salt in the water); **dissolved oxygen and temperature data** (oxygen/temperature amounts and ranges affect the health and vigor of fish and amphibians. Some species have very narrow tolerances to both oxygen

levels and temperatures. Warm water holds less oxygen than cold water and vice-versa. Changes in these parameter affect whether “warm” water or “cold” water species can survive in a body of water); **turbidity** (is caused by suspended matter such as clay, silt, and algae, which in turn influences water clarity); **bacteria-E. coli** (E. coli is an indicator organism that can indicate whether or not sewage is present in a water body. If sewage is present in the water, potentially harmful disease-causing organisms may also be present); **chloride** (this naturally occurring ion when in elevated levels can be toxic to freshwater aquatic life. The chloride content in NH lakes is naturally low. Higher levels are generally associated with salted highways and to a lesser extent, with septic inputs). For written detailed reports for each lake, contact Geoff Jones at 446-3439. DES biologists indicate that the lay monitors for all lakes did an excellent job collecting and submitting water samples for the past season. “Keep up the good work.”

Stoddard continues to participate in the regional household hazardous waste program, held at the city of Keene Recycling Center. Keep an eye out in the Keene Sentinel, at the town hall, and the Stoddard Recycling Center for dates open to Stoddard residents. Help the attendants at the Recycling Center, by adhering to the recycling protocol, putting the right stuff in the right containers, AND please, take hazardous household stuff to the Keene Recycling Center.

Seventy-two people attended the Olde Home Days presentation featuring Tracey Messer and Charlie Strickland’s remembrance of the Great Stoddard/Marlow Fire of 1941.

Respectfully Submitted by,

Geoffrey Jones, Chair
John Secco

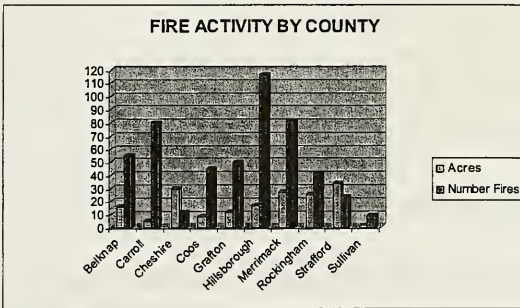
Dick Briere, Assistant Chair
Gerry Pelletier

Report of Forest Fire Warden and State Forest Ranger

Your local Forest Fire Warden, Fire Department, and the State of New Hampshire Division of Forests & Lands work collaboratively to reduce the risk and frequency of wildland fires in New Hampshire. To help us assist you, please contact your local Forest Fire Warden or Fire Department to determine if a permit is required before doing ANY outside burning. A fire permit is required for all outside burning unless the ground is completely covered with snow. The New Hampshire Department of Environmental Services also prohibits the open burning of household waste. Citizens are encouraged to contact the local fire department or DES at 1-800-498-6868 or www.des.state.nh.us for more information. Safe open burning requires diligence and responsibility. Help us to protect New Hampshire's forest resources. For more information please contact the Division of Forests & Lands at (603) 271-2217, or online at www.nhdfl.org.

Fire activity was high during the first several weeks of the 2005 fire season, with red-flag conditions issued by the National Weather Service and extreme fire danger in the southern and central portions of the state. This period of increased initial attack activity prompted a 5-day ban on open burning, the first such ban in several years. Despite the dry conditions, the state's largest wildland fire was contained at 29 acres. Our statewide system of fire lookout towers is credited with keeping the fires small and saving several structures this season due to their quick and accurate spotting capabilities. Fires in the wildland urban interface damaged 10 structures, a constant reminder that forest fires burn more than just trees. Homeowners should take measures to prevent a wildland fire from spreading to their home. Precautions include keeping your roof and gutters clear of leaves and pine needles, and maintaining adequate green space around your home free of flammable materials. Additional information and homeowner recommendations are available at www.firewise.org. Please help Smokey Bear, your local fire department and the state's Forest Rangers by being fire wise and fire safe!

2005 FIRE STATISTICS (All fires reported as of November 4, 2005)



CAUSES OF FIRES REPORTED

Arson	2
Campfire	34
Children	29
Smoking	40
Debris	284
Railroad	1
Equipment	7
Lightning	5
Misc.*	111 (*Misc.: power lines, fireworks, electric fences, etc.)

Total Fires Total Acres

2005	513	174
2004	482	147
2003	374	100
2002	540	187

ONLY YOU CAN PREVENT WILDLAND FIRE

**HCS- HOME HEALTHCARE, HOSPICE AND COMMUNITY
SERVICES
REPORT TO THE TOWN OF STODDARD
2005**

ANNUAL REPORT

In 2005, HCS - Home Healthcare, Hospice and Community Services continued to provide home care and community services to the residents of Stoddard. The following information represents HCS's activities in your community in 2005.

SERVICE REPORT

SERVICES OFFERED

SERVICES PROVIDED

Nursing	384 Visits
Physical Therapy	88 Visits
Occupational Therapy	2 Visits
Medical Social Worker	6 Visits
Adult In-Home Care	1,777 Hours
Home Health Aide	159 Visits
Health Promotion Clinics	2 Clinics

Total Unduplicated Residents Served: 37

Prenatal and well child care, hospice services and regularly scheduled wellness clinics are also available to residents. Town funding partially supports these services.

FINANCIAL REPORT

The actual cost of all services provided in 2005 with all funding sources is \$106,970.00.

These services have been supported to the greatest extent possible by Medicare, Medicaid, other insurances, grants and patient fees. Services that were not covered by other funding have been supported by your town.

For 2006-2007, we request an appropriation of \$800.00 to meet the home care needs of Stoddard residents.

Thank you for your consideration

**MONADNOCK FAMILY SERVICES
CENSUS REPORT
07/01/04 - 06/30/05
STODDARD**

AGE:	Adults	17
	Children	8
	Elderly	1
GENDER	Female	14
	Male	12
INSURANCE	Self-Pay	4
	Medicare	1
	Medicaid	2
	Other	19
TOTALS:	Clients Seen	26
	# Visits	174
	Hours of Service	171
BILLING:	Charges	13,616.00
	Payments	9,714.46-
	Discounts Given	380.40-
	Contractual Adjustments	2,436.80-
	Uncollectable	340.00-

	Total Outstanding	744.34

DIAGNOSIS:

3	Disorders of Infancy/Childhood/Adol
5	Substance-Related Disorders
1	Schizophrenia/Other Psychotic Disorders
3	Mood Disorders
6	Anxiety Disorders
8	Adjustment Disorders

REFERRAL SOURCES:

13	Self
2	Law Enforcement/Correction
1	Social/Community Agency
1	Non-Psychiatric Physician
8	Other
1	Unknown

THE COMMUNITY KITCHEN, INC.

1. Briefly describe the role of the agency:

The Community Kitchen, Inc. is a not-for-profit, direct service agency which provides hot meals, take home boxes containing food and personal care items, information and advocacy to low and moderate income men, women and families with children in the Cheshire County, NH area. Since its founding in 1983, the Kitchen has served and/or distributed over 8.50 million meals to people in need.

2. Identify the services that Town funding will provide:

The Pantry Box Program operates out of a space in our building on Mechanic Street. Each box provides approximately three days' worth of meals for each family member. Computerized and handwritten records are kept of family names, number of people, street addresses, dates of receiving each box, income and age. Each family or individual coming in for the first time must fill out a form required by the USDA, and provide back-up documentation for all of the above information. Many referrals have been made to this program from Town and City Welfare offices, school nurses and other agencies. Almost 70.00% of the food for this program is donated, and over 1,300 volunteer hours each month are donated by community members to ensure the success of the program. Take-home boxes of food are available on Wednesdays from 12:30 pm to 5:30 pm and on Thursdays from 11:00 am to 4:00 pm, or by special arrangement.

Hot meals are served Monday through Friday from 5:00 to 6:30 pm at our Mechanic Street location. Meals are prepared by a volunteer staff under the supervision of the Hot Meals Coordinator. Menus are planned after donated food is picked up at bakeries, delicatessens, supermarkets and restaurants. Meals consist of two or more entrees, salads, vegetables, fruit, bread, soup, desserts and beverages, and are served by volunteers. Guests/participants make up over 35.00% of our volunteer crew and help primarily with set-up and clean-up. We are not requesting any funding from the town for our Hot Meal program, but thought you might want to know about it.

a) Number of clients served 1/1/2005 to 9/30/2005 at the Pantry:

Unduplicated individuals: 5,207

Unduplicated households: 2,137

b) Number of those who were Stoddard residents:

Unduplicated individuals: 24

Unduplicated households: 10

c) Number of above Stoddard clients served who were under age 19: 4

d) Number of above Stoddard clients served who were over age 59: 4

e) Number of Pantry boxes distributed 1/1/2005 to 9/30/2005: 22,468

f) Number of those Pantry boxes distributed to Stoddard residents: 162

g) Number of meals in pantry boxes distributed 1/1/2005 to 9/30/2005:

475,749

h) Number of those meals in pantry boxes distributed to Stoddard residents:
3,069

i) Estimated dollar cost, per client served, 2004: \$50.35
Calculated using \$555,020.00 total cash expenses, 11,025 total clients

j) Estimated dollar cost, per meal served, 2004: \$ 0.60
Calculated using \$555,020.00 total cash expenses, 929,271 total meals

k) Cost to Community Kitchen of pantry meals provided to Stoddard residents, at 0.6 per meal through 9/20/2005: \$1,841.40

l) Percentage of total pantry box meals provided to residents of Stoddard:
00.65%

Please note that the numbers provided on this page are actual numbers for January through September only.

Traditionally, the Community Kitchen experiences tremendous increase in both the number of families served and the number of meals distributed in November and December, due to Thanksgiving and Christmas holidays, cold weather and fuel bills. It is anticipated that at the end of the year over 29,957 pantry boxes will have been distributed in total.

The amount of reimbursement we have requested is based on the actual number for the first three quarters of the year and an estimate of the fourth quarter added together.



The Executive Council of the State of New Hampshire
State House, Concord, NH 03301

Peter J. Spaulding
Councilor, District Two

Governor John H. Lynch
Councilor Raymond S. Burton, District One
Councilor Peter J. Spaulding, District Two
Councilor Ruth L. Griffin, District Three
Councilor Raymond J. Wieczorek, District Four
Councilor Debora B. Pignatelli, District Five

EXECUTIVE COUNCIL REPORT

2005 was an exciting year, as well as a year of change, in the executive branch of New Hampshire state government. John Lynch was inaugurated as our new Governor in January and had an immediate impact on the state with his "easy-going" and bi-partisan approach to the political process.

The New Hampshire Executive Council is a body consisting of five individuals who are elected from single member districts. Each district consists of approximately 220,000 citizens. The district I represent stretches from Milton, Somersworth and Rochester on the Maine border, through Concord, Franklin and New London in the central part of the state, to Walpole and Chesterfield on the Vermont border. The Executive Council's two main responsibilities are to approve, by majority vote, and appointment the Governor wants to make to public office- from judicial appointees, to state department heads, to members of boards and commissions to which New Hampshire residents volunteer their services. Two outstanding appointments, in my opinion, that Governor Lynch made and the Council confirmed this past year, were Dr. Lyonel Tracey as Commissioner of Education and Kelly Ayotte as Attorney General.

During 2005, the Governor and Council dealt with the implementation of the E-Zpass system for our turnpikes. After a number of difficult decisions, we were able to implement the new system and had well over 200,000 E-Pass transponders in use. This means that the turnpike system will be in solid financial shape and we should soon be able to make needed improvements to the Spaulding Turnpike in Rochester as well as future improvements to the Everett Turnpike in Concord. In 2005, the Council presented its recommendations to the Governor for upgrades to the Ten Year Highway Plan. The Governor will then submit the plan to the legislature for adoption. My only regret is the slow progress in building the Manchester Airport Access Road.

Another responsibility of the Governor and Council, is to consider the requests for pardons that may be submitted to us for approval. In July, the Governor and Council unanimously denied the pardon request of Pamela Smart for the murder of her husband.

The Executive Council deals with a variety of state issues, as well as hundreds of appointments to state positions, most of them voluntary, every year. If you have any problems, questions or want to be considered for a position please do not hesitate to contact me at : The State House, Room 207, Concord, NH 03301. Tel. 271-3632.

Respectfully submitted,
Peter J. Spaulding

Councilor Peter J. Spaulding • 386 Gage Hill Road, Hopkinton, NH 03229 • 603-746-2670 • Fax 603-226-4364

**THE STATE OF NEW HAMPSHIRE
GRANITE LAKE VILLAGE DISTRICT
2005 ANNUAL MEETING**

The 2005 Annual Meeting began at about 1 p.m. on July 7, 2005. Minutes from 2004 and articles for the 2005 agenda were read. Several guests were also present.

1. To choose one commissioner for a term of three years and to see who the inhabitants of the District will elect for the offices of Moderator, Clerk, Treasurer, each for the term of one year. Nominated: Phil Hamilton, Commissioner; John Halter, Moderator; Sally Ripley, Clerk; Tom Yocono, Treasurer. Due to sudden resignations of 2 of 3 Commissioners (Phil Hamilton & Kevin Robbins) during the weekend of the meeting, lengthy discussion followed. Bob England & Bob Sharkey came forward to volunteer. Bob Woods talked about how it was very often necessary for 2 Commissioners to add or remove boards because of sudden rains. The height requirements of the dam were also discussed. It was decided to have a study committee and meet again on July 23, '05. A motion to vote to recess was appropriately made and seconded. The vote was affirmative.
At the July 23rd meeting John MacAllister was elected to a three year term and Tim Rohr was elected to complete Kevin Robbins term. Elections of Moderator, Clerk, and Treasurer were as nominated. The motion to approve was appropriately made and seconded. The vote was affirmative.
2. To see if the District will vote to authorize the Commissioners to borrow in anticipation of taxes. The motion was appropriately made and seconded. The vote was affirmative.
3. To see if the District will vote to raise and appropriate the sum of \$350.00 to defray Village District expenses for the ensuing year and make appropriations of the same. The motion was appropriately made and seconded. The vote was affirmative.
4. To see if the District will vote to raise and appropriate the sum of \$750.00 to purchase liability insurance to cover the District. The motion was appropriately made and seconded. The vote was affirmative.
5. To see if the District will raise and appropriate the sum of \$500.00 to add to the capital reserve fund for dam maintenance, repair, and/or replacement. The motion was appropriately made and seconded. The vote was affirmative.
6. To see whether the District will accept funds from the

Granite Lake Association or from any other source for the purpose of maintaining, repairing, and/or replacing the dam. The motion was appropriately made and seconded. The vote was affirmative.

7. To see if the District will appropriate from surplus funds the sum of \$5000.00 to be placed into the capital reserve fund for dam maintenance, repair, or replacement. The motion was appropriately made and seconded. The vote was affirmative.

8. To see if the District will schedule its annual meeting to follow the Granite Lake Association meeting in 2006. It was voted to recess for a special meeting on July 23, 2005 to decide Articles 1 & 8 only. Article 8 was duly postponed to the special meeting at which the motion was appropriately made and seconded to schedule its meeting to follow the Granite Lake Association meeting in 2006. The vote was affirmative.

Respectfully,

Sally Ripley, Clerk

**TOWN OF STODDARD
TOWN MEETING
MAY 10, 2005**

To the inhabitants of the Town of Stoddard in the County of Cheshire in the State of New Hampshire qualified to vote in Town affairs: You are hereby notified to meet at the Town Hall in said Stoddard on Tuesday, the 10th day of May 2005, next at eleven (11:00 AM) of the clock in the forenoon to act upon the following articles:

The polls will be open from 11:00 AM to 7:00 PM.

Art. 1: To choose by ballot all necessary Town Officers for the ensuing year.

Selectman	Chet Pratt	3 years
Trustee Trust Funds	Marcia Kayser	3 years
Trustee Public Library	Ellen Blair	3 years
Trustee Public Library	Marcia Kayser	2 years
Constable	David Vaillancourt	1 year
Board of Fire Ward	Daniel Eaton	1 year
	Wally Weaver	1 year
	P J Lamothe	1 year
Planning Board	Matt Cerbone	3 years
	George Preston	3 years
Cemetery Commission	John Secco	3 years
Sexton	Gordon Garnett	1 year
Auditors	June Congdon	1 year
	Gale Saleski	1 year

FURTHER, you are hereby notified to meet at the James Faulkner Elementary School Lucy B. Hill Community Room in said Stoddard on Tuesday, the seventeenth (17th) day of May 2005, next at seven (7:00 PM) of the clock in the evening, to act upon the articles 2 through 27.

Art. 2: To see if the Town will vote to raise and appropriate the sum of \$170,549.00 to defray Town charges for the ensuing year. *The Selectmen recommend this appropriation.*

Motion by Lou Grandpre', seconded by John Halter.

ARTICLE 2 IS ADOPTED.

Art. 3: To see if the Town will vote to raise and appropriate the sum of \$3,500.00 as the operating budget for the Stoddard Planning Board for the ensuing year. *The Planning Board and Selectmen recommend this appropriation.*

Motion by Pat Putnam, seconded by Bev Power.

ARTICLE 3 IS ADOPTED.

Art. 4: To see if the Town will vote to raise and appropriate the sum of \$1,057.00 for membership with the Southwest Region Planning Commission for the ensuing year. *The Planning Board and Selectmen recommend this appropriation.* Motion by Pat Putnam, seconded by Harry Power.

ARTICLE 4 IS ADOPTED.

Art. 5: To see if the Town will vote to raise and appropriate the sum of \$1,200.00 as the operating budget of the Stoddard Zoning Board of Adjustment for the ensuing year. *The Zoning Board of Adjustment and Selectmen recommend this appropriation.* Motion by Bev Power, seconded by Pat Putnam.

ARTICLE 5 IS ADOPTED.

Art. 6: To see if the Town will vote to raise and appropriate the sum of \$1,000.00 to maintain E-911 records. *The Selectmen recommend this appropriation.* Motion by Chet Pratt, seconded by John Halter. Harry Power asks if the increase has anything to do with new homes? Lou Grandpre' said that part of the increase is due to more residents.

ARTICLE 6 IS ADOPTED.

Art. 7: To see if the Town will vote to raise and appropriate the sum of \$31,800.00 for the operating budget of the Stoddard Police Department. *The Police Department and the Selectmen recommend this appropriation.*

Motion by David Vaillancourt, seconded by Bill Congdon.

ARTICLE 7 IS ADOPTED.

Art. 8: To see if the Town will vote to authorize the Selectmen to continue a lease agreement established for the purpose of leasing a Police Cruiser for the Police Department and to raise and appropriate the sum of \$7,364.00 for the fourth and final lease payment on the Ford Expedition Police Cruiser. This lease contains an escape clause (Majority vote required). *The Police Department and the Selectmen recommend this appropriation.* Motion by David Vaillancourt, seconded by Bill Congdon.
ARTICLE 8 IS ADOPTED.

Art. 9: To see if the Town will vote to raise and appropriate the sum of \$7,000.00 for Antrim ambulance service for the ensuing year. *The Fire and Rescue Department and Selectmen recommend this appropriation.* Motion by PJ Lamothe, seconded by Jesse Pollock. Lou Grandpre' addresses the increase due to the Town of Antrim has gone to a billing system and everyone will have to pay.
ARTICLE 9 IS ADOPTED.

Art. 10: To see if the Town will vote to raise and appropriate the sum of \$32,465.00 for the operating budget of the Stoddard Fire & Rescue Department for the ensuing year. *The Fire and Rescue Department and Selectmen recommend this appropriation.* Motion by PJ Lamothe, seconded by Jesse Pollock.
ARTICLE 10 IS ADOPTED.

Art. 11: To see if the Town will vote to raise and appropriate the sum of \$3,000.00 for the operating budget of the Stoddard Fire Warden. *The Fire Warden and Selectmen recommend this appropriation.* Motion by Joe Sarcione, seconded by Jesse Pollock.
ARTICLE 11 IS ADOPTED.

Art. 12: To see if the Town will vote to raise and appropriate the sum of \$146,195.00 for winter and summer maintenance, emergencies and planned repair of Town roads and bridges. *The Selectmen recommend this appropriation.* Motion by David Vaillancourt, seconded by Louis Grandpre'. Discussion follows on where the money will be spent, and what roads will be repaired. Selectmen give an account on what is planned on roads this year. Carol Clark asks the Selectmen if everything passes tonight how much will taxes go up? Lou Grandpre', Selectman states that the budget amount would approximately by \$46,000.00 more than last year, but

until the School budget is complete and all the information given to the DRA we won't know until the tax rate is set at that time.

ARTICLE 12 IS ADOPTED.

Art. 13: To see if the Town will vote to raise and appropriate the sum of \$88,344.00 for Recycling and Transfer Station expenses for the ensuing year. *The Selectmen recommend this appropriation.* Moved by John Halter, seconded by Chet Pratt.

ARTICLE 13 IS ADOPTED.

Art. 14: To see if the Town will vote to raise and appropriate the sum of \$1.25 per resident (Total \$1.00) for Monadnock Family Services (**By Petition**) *A majority of the Selectmen do not recommend this appropriation (by a vote of 2 to 1).* Moved by John Secco, seconded by Mary Lou Stymest. Discussion follows. Some concerns about giving to charitable organizations thru tax dollars was brought up. AN AMENDMENT by Fred Ward to amend Art. 14 to read: To see if the Town will vote to raise and appropriate the sum of \$1.25 per person to a total of \$1,160.00. Seconded. On a voice vote Art. 14 carries as amended.

ARTICLE 14 IS ADOPTED AS AMENDED.

Art. 15: To see if the Town will vote to raise and appropriate the sum of \$800.00 for HCS - Home Healthcare, Hospice and Community Services to support the continuance of visiting nurse and home health services being provided to the residents of Stoddard (**By Petition**). *A majority of the Selectmen do not recommend this appropriation (by a vote of 2 to 1).* Moved by Mary Lou Eaton, seconded by Mary Lou Stymest.

ARTICLE 15 IS ADOPTED.

Art. 16: To see if the Town will vote to raise and appropriate the sum of \$1,750.00 to the Community Kitchen, Inc. in Keene, NH for services provided to Stoddard residents. (**By Petition**). *A majority of the Selectmen do not recommend this appropriation (by a vote of 2 to 1).* Moved by Mindy Cambiar, seconded by Mary Lou Eaton. Mindy who is employed by The Community Kitchen answers questions on the services provided to the communities and Stoddard residents.

ARTICLE 16 IS ADOPTED.

Art. 17: To see if the Town will vote to raise and appropriate the sum of \$8,250.00 for the operation and maintenance of the Davis Library. *The*

Library Trustees and Selectmen recommend this appropriation. Moved by Barbara Rockwell, seconded by Steve Rockwell. Discussion follows. Increase in budget due to replacing the old floor furnace.
ARTICLE 17 IS ADOPTED.

Art. 18: To see if the Town will vote to raise and appropriate the sum of \$200.00 for the operation of the Stoddard Conservation Commission. *The Conservation Commission and Selectmen recommend this appropriation.* Moved by Geoff Jones, seconded by Meg Cline.
ARTICLE 18 IS ADOPTED.

Art. 19: To see if the Town will vote to raise and appropriate the sum of \$500.00 for the residents of Stoddard to participate in household hazardous waste collection days at the City of Keene Recycling Center. The Collection days will be scheduled on Wednesdays and Saturdays: 7/9/05, 7/13/05, 7/23/05, 8/13/05, 8/17/05, 8/27/05, 9/10/05, 9/14/05, 9/24/05, 10/8/05, 10/12/05, 10/22/05. Spring 2006 dates will be posted. *The Conservation Commission and Selectmen recommend this appropriation.* Moved by Lou Grandpre', seconded by John Halter.
ARTICLE 19 IS ADOPTED.

Art. 20: To see if the Town will vote to raise and appropriate the sum of \$1,100.00 for the Lay Monitoring Program. *The Conservation Commission and Selectmen recommend this appropriation.* Moved by Carol Briere, seconded by Fred Zinn.
ARTICLE 20 IS ADOPTED.

Art. 21: To see if the Town will vote to raise and appropriate the sum of \$1,000.00 to continue the town's participation with the coalition communities in opposition to the State Education Property Tax. *The Selectmen recommend this appropriation.* Moved by Lou Grandpre', seconded by John Halter. Discussion follows. Continuing our Town's participation, Lou Grandpre' feels the coalition is the best Lobbyist we can have in Concord.
ARTICLE 21 IS ADOPTED.

Art. 22: To see if the Town will vote to raise and appropriate the sum of \$5,000.00 for a revaluation update. *The Selectmen recommend this appropriation.* Moved by Chet Pratt, seconded by Lou Grandpre'. Discussion follows.

ARTICLE 22 IS ADOPTED.

Art. 23: To see if the Town will vote to raise and appropriate the sum of \$8,000.00 for matching 50/50 grant funds for the purpose of upgrading our Jaws of Life extrication equipment, with \$4,000.00 to be raised through general taxation. *The Fire and Rescue Department and Selectmen recommend this appropriation.* Moved by PJ Lamothe, seconded by Candy Wilder.

ARTICLE 23 IS ADOPTED.

Art. 24: To see if the Town will vote to raise and appropriate the sum of \$38,000.00 for the purchase of ten new sets of breathing apparatus to replace existing outdated equipment. *The Fire and Rescue Department and Selectmen recommend this appropriation.* Moved by PJ Lamothe, seconded by Candy Wilder.

ARTICLE 24 IS ADOPTED.

Art. 25: To see if the Town will vote to raise and appropriate the sum of \$45,000.00 to commission a feasibility study for placement of a Town Office Building on TM# 410-08 and authorize the withdrawal of said sum from the Town Land, Buildings and Improvements Capital Reserve Fund. *The Selectmen recommend this article.* Moved by George Cahill, seconded by Lou Grandpre'. Discussion follows. Lou Grandpre' explains that if this article passes this money will be used for an Engineering Study to find out if the property site is suitable to build Town Offices. John Halter explains that the study will also show site plan, grading & drains, wetlands etc., all needed for a first step towards building. Some residents request a complete package to be presented to the residents next year and not spend any money now. After lengthy discussion, the Moderator declares the article passes on a voice vote.

ARTICLE 25 IS ADOPTED.

Art. 26: To see if the Town will vote to authorize the Planning Board to prepare and amend a recommended program of municipal capital improvement projects projected over a period of at least six (6) years or take any other action relative thereto. *The Planning Board and the Selectmen recommend this article.* Moved by Harry Power, seconded by Pat Putnam. Casey Hayes, member of the Planning Board reports that the final draft of the Master Plan is complete and recommends the CIP which he says is very crucial to the Town.

ARTICLE 26 IS ADOPTED.

Art.. 27: To see if the Town will vote to adopt the following ordinance pertaining to dogs:

Effective July 1, 2005, the following conditions shall apply to dogs kept in the Town of Stoddard:

1. Dogs shall not be kept on a tether for more than 16 cumulative hours in any 24 hour period.
2. Dogs living primarily outside shall have access to clean water and a wind proof, rain proof, enclosed shelter with a roof and solid floor, of a size appropriate for the dog to stand up and lie down comfortably and to retain body heat. The entrance shall be large enough to allow access, but out of direct path of winds. The shelter shall have a sufficient quantity of suitable bedding material to ensure the comfort of the dog.
3. The containment area of the dog shall be free of accumulated waste and debris so that the dog shall be free to walk or lie down without coming into contact with such waste or debris. A suitable method of draining shall be provided to eliminate water or moisture.
4. For dogs confined outside by a tether, the tether shall be safe so as to prevent tangling, hanging, or other injury to the dog. The tether shall be weight appropriate and attached to a properly fitting, non-choke collar or harness worn by the dog.
5. In extreme or dangerous weather conditions (extreme heat, cold thunder, snow, ice) dogs must be kept inside a building, which can include a barn or garage.
6. Dog owners or caretakers found in violation of this ordinance shall receive a WARNING from the Stoddard ACO, Monadnock Humane Society cruelty investigator, or other duly authorized law enforcement officer, after which they will have 1 - 30 days to comply. A third warning for the same dog may result in removal of the dog to the Monadnock Humane Society. The owner/caretaker shall have 30 days to comply or shall relinquish permanent custody of the dog to MHS. The owner/caretaker shall reimburse MHS for food and boarding during the time the dog is in

MHS custody.

(By Petition) Moved by Jean Slepian, seconded by Keryl Olson. Jean Slepian explains that this ordinance will pertain to dogs only that are kept outside. Discussion follows. After a lengthy discussion and voice vote it appears the article is adopted. A standing vote is requested. On a standing vote of 67 YES and fewer NO's the Moderator declares Article 27 manifestly in the affirmative.

ARTICLE 27 IS ADOPTED.

ART. 28: To transact any other business that may legally come before this meeting. Being none Mary Lou Eaton moves the meeting is adjourned. Seconded by George Cahill. Meeting adjourned at 9:15 PM. All newly elected officials sworn in by the Moderator.

Respectfully submitted:

Joan A. Read/Town Clerk

A true copy of the minutes of the Town Meeting May 17, 2005

ANNUAL SCHOOL REPORT

STODDARD SCHOOL DISTRICT

STODDARD, NH

2005

STODDARD SCHOOL DISTRICT



2005 ANNUAL REPORT

Any person with a disability who wishes to attend the public meetings, and needs special accommodations, please contact the SAU #24 office at 428-3269 at least 72 hours in advance so we can make arrangements.

**Stoddard School District
Annual Meeting
March 2, 2006
7:00 p.m.
James Faulkner Elementary School**

Check out the websites below for information on our schools:

Henniker: www.henniker.k12.nh.us
Center Woods: <http://cwes.weare.k12.nh.us>
Weare Middle: <http://wms.weare.k12.nh.us>
John Stark: <http://jsrhs.net>
Stoddard: <http://www.stoddardschool.com>
SAU #24: <http://sau24.org>

Stoddard Annual Report

Table of Contents

Annual Meeting Minutes	84
Auditor's Report	74
Building & Grounds Expendable Trust Fund	81
Multipurpose Room Addition Bond	82
Principal's Report	72
MS-26 Proposed 2006–2007 Budget	76
Proration for 2005 / 2006 & 2006 / 2007 SAU Operating Budget ..	92
SAU #24 Annual Report	89
SAU #24 2006–2007 Budget	91
SAU #24 Report of Superintendent of Schools	90
School Board Report	70
School District Organization	68
Special Education Expenditures	83
Student Enrollment	86
Warrant	69

Stoddard School District
School District Organization

Moderator
Daniel Eaton

Clerk
Ellen Mason

Treasurer
Joan Read

Auditors
Vachon & Clukay

School Board Members

Michael Meyer, Chairperson	Term expires 2006
Alfrieda Englund	Term expires 2008
Brian Pratt	Term expires 2007

SAU 24 Administration

Dr. Christine D. Tyrie, Superintendent of Schools
Douglas R. White Jr., Assistant Superintendent of Schools
James K. Crane, Business Administrator
Diane Lurvey, Special Education Administrator
Mark Schaub, Technology Administrator
John Thomas, Principal

**STODDARD SCHOOL DISTRICT
THE STATE OF NEW HAMPSHIRE
2006 WARRANT**

To the inhabitants of the School District in the town of Stoddard qualified to vote in District affairs:

You are hereby notified to meet at The James Faulkner Elementary School Multipurpose Room on the 2nd day of March 2006 at 7:00 p.m. to act on the following subjects:

1. To choose by nonpartisan ballot, the following School District officials:

1 School Board Member	3 year term
1 Moderator	1 year term
1 School District Clerk	1 year term
1 School District Treasurer	1 year term
2. To hear reports of agents, auditors, committees and other officers chosen. (THIS WARRANT ARTICLE IS SUPPORTED BY THE SCHOOL BOARD.) (Majority vote required.)
3. To determine and appoint the salaries of the School Board and fix compensation for any other officers or agents of the District. (THIS WARRANT ARTICLE IS SUPPORTED BY THE SCHOOL BOARD.) (The funding for this Warrant Article is included in Warrant Article #4, the operating budget.) (Majority vote required.)
4. To see what sum of money the District shall vote to raise and appropriate for the support of schools, for the payment of salaries of School District officials and agents, and for the payment of statutory obligations of the District. (THIS WARRANT ARTICLE IS SUPPORTED BY THE SCHOOL BOARD.) (Majority vote required.)
5. To see if the District will raise and appropriate the sum of \$10,000. (ten thousand dollars) to be added to the Stoddard School District Buildings and Grounds Fund as established in March 2002, for the purpose of providing for any future upgrading, maintenance or repair of the buildings and grounds. (THIS WARRANT ARTICLE IS SUPPORTED BY THE SCHOOL BOARD.) (This appropriation is in addition to Warrant Article #4, the operating budget.) (Majority vote required.)
6. To see if the District will raise and appropriate the sum of \$9,500 (Nine Thousand Five Hundred Dollars) to purchase and install the second phase of playground equipment at James Faulkner Elementary School (THIS IS A PETITIONED WARRANT ARTICLE.) (This appropriation is in addition to Warrant Article #4, the operating budget.) (Majority vote required.)
7. To choose agents and committees in relation to any subject in the warrant.
8. To transact any other business that may legally come before said meeting.

Given under our hands at said Stoddard this 2nd day of February 2006.

Michael Meyer, Chairperson
Alfrieda Englund
Brian Pratt

A true copy of Warrant – Attest

Michael Meyer, Chairperson
Alfrieda Englund
Brian Pratt

Stoddard School District

School Board Annual Report

The Stoddard Board of Education has had a successful year working to improve the school facility, to provide exceptional education for the students at James Faulkner Elementary School, and to improve relations with the Keene School District and SAU 29.

Principal John Thomas began his tenure at JFES early in the spring under the direction of principal, David Bell. During the summer, librarian Pat Strickland and Mr. Thomas orchestrated the renewal of the school library by cleaning out and painting the room, building new shelf units, and, most importantly, cataloging all the books discarding worn out or unused books and purchasing new, attractive, age-appropriate selections. As a result, the children and teachers have been more easily able to access the library.

Also during the summer, the Board authorized the drilling of a new well because the existing well had become contaminated. This decision came also as a result of wanting to clear the hallways of cases of bottled water thereby providing more storage space and making the school more attractive by eliminating excessive clutter. Unfortunately, the first drilling resulted in a dry well. After much discussion, the Board directed Wragg Brothers of Vermont to drill a second well in a different location. That site was successful and now pure well water is available in all faucets and drinking fountains. The State regulators, however, have identified border high levels of fluoride. As a result, children under 9 years are not allowed to drink the well water because excessive ingestion of fluoride may cause cosmetic issues of staining and pitting of the permanent teeth. The fluoride tests will be repeated quarterly; if the levels of fluoride do not go down, the Board will have to make arrangements to install a filtering system. In the meantime, younger children are encouraged to bring water bottles to fill at school with bottled water the school has provided.

New equipment was purchased for the kitchen including a new large stove, refrigerator, cabinets, and table. The floor was replaced in the kitchen as well as in two student bathrooms. All these improvements and changes have been made in an effort first to upgrade the school facilities for our children and secondly for the possible use of the school as an officially designated community emergency center. It was fortuitous that the building was ready to operate as an emergency center during the October 2005 floods as it housed the Stoddard EMTs, police and fire squads.

Most importantly, the educational programs at JFES have resulted in higher test scores both in math and language. Maggie Sergeant, Kathy Guertin, Mark LaFleur and others have successfully implemented a writing program which encourages children to write stories in response to artwork.

As a result of the 2004 budget vote and the fundraising efforts of the Playground Committee, the Board directed the purchase and installation of new playground equipment. Parents helped with site preparation and with erecting the equipment. Since then, the children have enjoyed the opportunity to play outside on new safe equipment.

The Board encourages parents and families to become involved at the school and to be involved in the Parent-Teacher Organization. The Playground Committee evolved from this group. The PTO will also host another Lobster Dinner in July to raise money for school activities and special projects.

Work continues in creating an AREA (Authorized Regional Enrollment Area) Agreement defining the relationship of Stoddard and the six sending towns of SAU 29 with Keene School District. Among other items, this agreement specifies the way tuitions are calculated. According to the existing agreement, it also "provides a mechanism for sending districts to participate in the evaluation and planning of programs at Keene High School." The AREA Agreement was to expire in 2006; however, as yet the towns, Stoddard, and Keene have not agreed on a final version of the new plan.

Douglas White joined SAU 24 as Assistant Superintendent to Dr. Christine Tyrie. All the staff at the SAU 24 office, offer much support to the Board and school, and we sincerely appreciate their efforts.

Finally, James Faulkner Elementary School regularly hosts programs to which the community is invited. The Board hopes that everyone will access these opportunities to know your school and be part of its success.

Respectfully submitted,

Michael Meyer, Chairman
Alfrieda J. Englund, Vice-Chairman
Brian Pratt

Stoddard School District

James M. Faulkner Elementary School Principal's Report

Academic success depends so much on a positive, physically and emotionally safe, and fun learning environment. We are fortunate to have a wonderful faculty and staff that always put the needs of children first. We work hard to collaborate on our curriculum and integrate the arts across all grades and subjects. I truly believe our students benefit greatly from interacting with different aged peers, not only within the class, but also outside.

Staffing:

Over the last year, our school has seen only a few changes in personnel.

Victoria Moore, Music Teacher

Lisa Davenport, R.N., School Nurse

Donna Marshall, Paraprofessional

Highlights of the Year:

One major goal of James M. Faulkner Elementary School has been to improve the instruction of literacy. Specifically, writing has been a major focus for the entire school. Last summer, all three teachers participated in a Picturing Writing workshop and are implementing it in their classrooms. Picturing Writing: Fostering Literacy through Art, an art-and-literature-based writing program, is designed to support the acquisition of literacy skills in children with diverse learning styles. As a research-based literacy program, Picturing Writing has proven its effectiveness in dramatically improving student writing. Students in Maggie Sergeant's 2nd and 3rd grade class have just finished their first published book using the Picturing Writing strategy. Using this strategy, the children of Mrs. Sergeant's class explored the rich relationship between visual imagery and the written word.

Of the many highlights in Mark LaFleur's 4th and 5th grade class, one is the creation of Egyptian Scrapbooks by each student. The scrapbook projects are based on the book House on Hackman's Hill. These scrapbooks are impressive works of art and literature that brought together what the students had learned about Egypt through social studies and language arts.

When a student arrives at a school to begin formal education, it is imperative that we connect not only to the student, but also to the family. No one does this better than Kathy Guertin. In her kindergarten and 1st grade class, Mrs. Guertin hosts annual Mother's, Father's, and Grandparent's Day celebrations during the school day as well as in the evening. It is exactly this sort of outreach that is key to a child's success in school.

Parent and community support are no more apparent than outside our building. Through the hard work of the Playground Committee under the auspices of the Stoddard Board of

Education, we were able to install new playground equipment in July. Through the continued fundraising of the Playground Committee, a picnic table, sandbox and additional climbing structure were purchased in the fall to be installed when the ground thaws in the spring.

James M. Faulkner Elementary School has seen considerable improvements in technology over the last several months. The most significant improvement has been the addition of satellite high speed Internet access. In addition, every classroom teacher and the special education teacher, secretary, and principal now have laptop computers with wireless access to network services such as printing and the Internet. With the help of Maggie Sergeant, the teachers were trained over the summer on two software programs, Star Reading and Star Math, which are designed to help the teachers more effectively assess student learning. SAU 24 has recently implemented new financial software, Budget Sense, which has moved our entire financial system online so we can manage our resources even more effectively. In addition, we will soon be utilizing new software called Power School by Apple Computer to manage student data from attendance to grades. These improvements not only allow the teachers to utilize the Internet much more effectively in planning and instruction, but also the administration will be able to better manage the school's resources and student information.

So as you can see it has been a very busy year. But, with the outstanding faculty and staff combined with the wonderfully supportive parents and community, it is no surprise that we are able to create an effective learning environment for children at our school.

Respectfully submitted,

John Thomas
Principal

Vachon, Clukay & Co., PC

Certified Public Accountants

45 Market Street
Manchester, New Hampshire 03101
(603) 622-7070
FAX: 622-1452

REPORT ON INTERNAL CONTROL BASED ON AN AUDIT OF BASIC FINANCIAL STATEMENTS

To the School Board
Stoddard, New Hampshire School District

We have audited the basic financial statements of the Stoddard, New Hampshire School District as of and for the year ended June 30, 2005, and have issued our report thereon dated September 23, 2005. We conducted our audit in accordance with auditing standards generally accepted in the United States of America.

The management of the Stoddard, New Hampshire School District is responsible for establishing and maintaining an internal control structure. In fulfilling this responsibility, estimates and judgments by management are required to assess the expected benefits and related costs of internal control structure policies and procedures. The objectives of an internal control structure are to provide management with reasonable, but not absolute, assurance that assets are safeguarded against loss from unauthorized use or disposition, and that transactions are executed in accordance with management's authorization and recorded properly to permit the preparation of financial statements in accordance with accounting principles generally accepted in the United States of America. Because of inherent limitations in any internal control structure, errors or irregularities may nevertheless occur and not be detected. Also, projection of any evaluation of the structure to future periods is subject to the risk that procedures may become inadequate because of changes in conditions or that the effectiveness of the design and operation of policies and procedures may deteriorate.

In planning and performing our audit of the general purpose financial statements of the Stoddard, New Hampshire School District for the year ended June 30, 2005, we obtained an understanding of the internal control structure. With respect to the internal control structure, we obtained an understanding of the design of relevant policies and procedures and whether they have been placed in operation, and we assessed control risk in order to determine our auditing procedures for the purpose of expressing our opinion on the basic financial statements and not to provide an opinion on the internal control structure. Accordingly, we do not express such an opinion.

Our consideration of the internal control structure would not necessarily disclose all matters in the internal control structure that might be material weaknesses under standards established by the American Institute of Certified Public Accountants. A material weakness is a condition in which the design or operation of one or more of the internal control structure elements does not reduce to a relatively low level the risk that errors or irregularities in amounts that would be material in relation to the general purpose financial statements being audited may occur and not be detected within a timely period by employees in the normal course of performing their assigned functions. We noted no matters involving the internal control structure and its operation that we consider to be material weaknesses as defined above.

However, we noted certain matters involving the internal control structure and its operations that we have reported to the management of the Stoddard, New Hampshire School District in a separate letter dated September 23, 2005.

This report is intended for the information of management and the School Board. However, this report is a matter of public record and its distribution is not limited.

Wickham, Chelley & Co., PC

September 23, 2005

1	2	3	4	5	6	7
Acct.#	PURPOSE OF APPROPRIATIONS (RSA 32:3.V)	WARR. ART.#	Expenditures for Year 7/1/04 to 6/30/05	Appropriations Current Year As Approved by DRA	Appropriations Ensnung FY (RECOMMENDED)	Appropriations Ensnung FY (NOT RECOMMENDED)
INSTRUCTION (1000-1999)			XXXXXXXXXX	XXXXXXXXXX	XXXXXXXXXX	XXXXXXXXXX
1100-1199	Regular Programs	4	\$ 683,882.49	\$ 683,416.00	\$ 758,419.00	
1200-1299	Special Programs	4	\$ 268,605.14	\$ 384,989.00	\$ 408,881.00	
1300-1399	Vocational Programs					
1400-1499	Other Programs	4	\$ 250.00	\$ 500.00	\$ 500.00	
1500-1599	Non-Public Programs					
1600-1899	Adult & Community Programs					
SUPPORT SERVICES (2000-2999)			XXXXXXXXXX	XXXXXXXXXX	XXXXXXXXXX	XXXXXXXXXX
2000-2199	Student Support Services	4	\$ 23,651.07	\$ 35,150.00	\$ 37,555.00	
2200-2299	Instructional Staff Services	4	\$ 18,665.01	\$ 11,755.00	\$ 14,801.00	
GENERAL ADMINISTRATION			XXXXXXXXXX	XXXXXXXXXX	XXXXXXXXXX	XXXXXXXXXX
2310 840	School Board Contingency					
2310-2399	Other School Board	4	\$ 15,449.97	\$ 18,385.00	\$ 18,681.00	
EXECUTIVE ADMINISTRATION			XXXXXXXXXX		XXXXXXXXXX	XXXXXXXXXX
2320-310	SAU Management Services	4	\$ 77,560.00	\$ 75,378.00	\$ 89,161.00	
2320-2399	All Other Administration	4	\$ 577.99	\$ 1,500.00	\$ 1,500.00	
2400-2499	School Administration Service	4	\$ 52,185.54	\$ 46,748.00	\$ 53,640.00	
2500-2599	Business					
2600-2699	Operation & Maintenance of Plant	4	\$ 150,144.64	\$ 94,163.00	\$ 104,811.00	
2700-2799	Student Transportation	4	\$ 86,636.62	\$ 92,001.00	\$ 86,771.00	
2800-2999	Support Service, Central & Other					
NON-INSTRUCTIONAL SERVICES						
3000-3999	FACILITIES ACQUISITIONS & CONSTRUCTION					
4000-4999						
OTHER OUTLAYS (5000-5999)			XXXXXXXXXX	XXXXXXXXXX	XXXXXXXXXX	XXXXXXXXXX
5110	Debt Service - Principal	4	\$ 50,000.00	\$ 50,000.00	\$ 50,000.00	
5120	Debt Service - Interest	4	\$ 10,150.00	\$ 7,839.00	\$ 5,463.00	
FUND TRANSFERS			XXXXXXXXXX	XXXXXXXXXX	XXXXXXXXXX	XXXXXXXXXX
5220-5221	To Food Service	4	\$ 18,186.73	\$ 19,874.00	\$ 20,000.00	
5222-5229	To Other Special Revenue	4	\$ 21,840.52	\$ 30,000.00	\$ 29,000.00	
5230-5239	To Capital Projects					
5251	To Capital Reserves					
5252	To Expendable Trust (*see pg 3)					
5253	To Non-Expendable Trusts					
5254	To Agency Funds					
5300-5399	Intergovernmental Agency Alloc.					
SUPPLEMENTAL						
DEFICIT						
SUBTOTAL 1			\$ 1,477,785.72	\$ 1,551,878.00	\$ 1,679,183.00	

1	2	3	4	5	6
Acct.#	SOURCE OF REVENUE	WARR. ART.#	Actual Revenues Prior Year	Revised Revenues Current Year	Estimated Revenues ENSUING FISCAL YEAR
REVENUE FROM LOCAL SOURCES			XXXXXXXXXX	XXXXXXXXXX	XXXXXXXXXX
1300-1349	Tuition				
1400-1449	Transportation Fees				
1500-1599	Earnings on Investments	4	\$ 445.22	\$ 500.00	\$ 450.00
1800-1899	Food Service Sales	4	\$ 4,168.84	\$ 5,800.00	\$ 4,000.00
1700-1799	Student Activities				
1800-1899	Community Services Activities				
1900-1999	Other Local Sources	4	\$ 12,603.07		
REVENUE FROM STATE SOURCES			XXXXXXXXXX	XXXXXXXXXX	XXXXXXXXXX
3210	School Building Aid	4	\$ 15,000.00	\$ 14,658.00	\$ 15,000.00
3220	Kindergarten Aid				
3230	Catastrophic Aid				
3240-3249	Vocational Aid				
3250	Adult Education				
3280	Child Nutrition	4	\$ 162.19		
3270	Driver Education				
3290-3299	Other State Sources				
REVENUE FROM FEDERAL SOURCES			XXXXXXXXXX	XXXXXXXXXX	XXXXXXXXXX
4100-4539	Federal Program Grants	4	\$ 11,690.52	\$ 30,000.00	\$ 29,000.00
4540	Vocational Education				
4550	Adult Education				
4560	Child Nutrition	4	\$ 4,226.12	\$ 2,000.00	\$ 4,200.00
4570	Disabilities Programs				
4580	Medicaid Distribution	4	\$ 1,055.89	\$ 1,000.00	\$ 1,500.00
4590-4999	Other Federal Sources (except 4810)				
4810	Federal Forest Reserve				
OTHER FINANCING SOURCES			XXXXXXXXXX	XXXXXXXXXX	XXXXXXXXXX
5110-5139	Sale of Bonds or Notes				
5221	Transfer from Food Service-Spec.Rev.Fund				
5222	Transfer from Other Special Revenue Funds				
5230	Transfer from Capital Project Funds				
5251	Transfer from Capital Reserve Funds				

1 2 3 4 5 6

Acct.#	SOURCE OF REVENUE	WARR. ART.#	Actual Revenues Prior Year	Revised Revenues Current Year	ESTIMATED REVENUES ENSUING FISCAL YEAR
OTHER FINANCING SOURCES cont.			XXXXXXXXXX	XXXXXXXXXX	XXXXXXXXXX
5252	Transfer from Expendable Trust Funds				
5253	Transfer from Non-Expendable Trust Funds				
5300-5699	Other Financing Sources				
5140	This Section for Calculation of RAN's (Reimbursement Anticipation Notes) Per RSA 199:20-D for Catastrophic Aid Borrowing RAN, Revenue This FY _____ less RAN, Revenue Last FY _____ =NET RAN				
	Supplemental Appropriation (Contra)				
	Voted From Fund Balance				
	Fund Balance to Reduce Taxes		\$ 2,416.00	\$ 7,643.00	\$ -
	Total Estimated Revenue & Credits		\$ 51,767.85	\$ 61,601.00	\$ 54,150.00

****BUDGET SUMMARY****

	Current Year	Ensuing Year
SUBTOTAL 1 Appropriations Recommended (from page 2)	\$ 1,551,678.00	\$ 1,679,183.00
SUBTOTAL 2 Special Warrant Articles Recommended (from page 3)	\$ 16,000.00	\$ 19,500.00
SUBTOTAL 3 "Individual" Warrant Articles Recommended (from page 3)	0	0
TOTAL Appropriations Recommended	\$ 1,567,678.00	\$ 1,698,683.00
Less: Amount of Estimated Revenues & Credits (from above)	\$ 61,601.00	\$ 54,150.00
Less: Amount of Statewide Enhanced Education Tax/Grant	\$ 448,443.00	\$ 530,445.00
Estimated Amount of Local Taxes to be Raised For Education	\$ 1,057,634.00	\$ 1,114,088.00

Stoddard School District

Expendable Trust Fund

Stoddard Buildings and Grounds Exendable Trust Fund

Expendable Trust Fund Balance as 7/1/04	\$12,166.82
Added Income in 2005	\$10,000.00
Interest Earned	\$310.95
Balance in Expenable Trust Account at 6/30/05	\$22,477.77

**Stoddard School District
1998 Multipurpose Room Addition Bond**

DEBT YR	PERIOD ENDING	PRINCIPAL OUTSTANDING	PRINCIPAL	RATE	INTEREST	TOTAL PAYMENT	FISCAL YEAR TOTAL PAYMENT
	2/15/1999				\$12,215.24	\$12,215.24	\$12,215.24
1	8/15/1999	\$490,000.00	\$50,000.00	3.900%	10,831.25	60,831.25	
	2/15/2000				9,856.25	9,856.25	70,687.50
2	8/15/2000	440,000.00	50,000.00	4.000%	9,856.25	59,856.25	
	2/15/2001				8,856.25	8,856.25	68,712.50
3	8/15/2001	390,000.00	50,000.00	4.125%	8,856.25	58,856.25	
	2/15/2002				7,825.00	7,825.00	66,681.25
4	8/15/2002	340,000.00	50,000.00	4.250%	7,825.00	57,825.00	
	2/15/2003				6,762.50	6,762.50	64,587.50
5	8/15/2003	290,000.00	50,000.00	4.500%	6,762.50	56,762.50	
	2/15/2004				5,637.50	5,637.50	62,400.00
6	8/15/2004	240,000.00	50,000.00	4.500%	5,637.50	55,637.50	
	2/15/2005				4,512.50	4,512.50	60,150.00
7	8/15/2005	190,000.00	50,000.00	4.750%	4,512.50	54,512.50	
	2/15/2006				3,325.00	3,325.00	57,837.50
8	8/15/2006	140,000.00	50,000.00	4.750%	3,325.00	53,325.00	
	2/15/2007				2,137.50	2,137.50	55,462.50
9	8/15/2007	90,000.00	45,000.00	4.750%	2,137.50	47,137.50	
	2/15/2008				1,068.75	1,068.75	48,206.25
10	8/15/2008	45,000.00	45,000.00	4.750%	1,068.75	46,068.75	
	2/15/2009				0.00	0.00	46,068.75
TOTALS			\$490,000.00		\$123,008.99	\$613,008.99	\$613,008.99

Stoddard School District
Reporting of Special Education Cost
As Required by RSA 32:11-a

Detailed Expense Data for Special Education [Data for Handicapped/Disabled Only] [All Funds]
Taken from Department of Revenue Report DOE 25

EXPENDITURES	03-04	04-05
	Total	Total
INSTRUCTION		
Elementary	80,385.94	72,443.95
Middle/Junior High	102,788.96	52,240.14
High	143,834.33	143,921.05
Subtotal (Lines 1 thru 3)	327,009.23	268,605.14
RELATED SERVICES		
Elementary	2,198.96	21,790.54
Middle/Junior High	0.00	0.00
High	2,040.00	0.00
Subtotal (Lines 5 thru 7)	4,238.96	21,790.54
ADMINISTRATION		
Elementary	11,096.38	8,884.88
Middle/Junior High	0.00	0.00
High	0.00	0.00
Subtotal (Lines 9 thru 11)	11,096.38	8,884.88
LEGAL		
Elementary	530.51	1,905.14
Middle/Junior High	0.00	0.00
High	0.00	0.00
Subtotal (Lines 13 thru 15)	530.51	1,905.14
TRANSPORTATION		
Elementary	6,480.00	736.20
Middle/Junior High	6,401.16	0.00
High	14,205.38	27,391.92
Subtotal (Lines 17 thru 19)	27,086.54	28,128.12
TOTAL	369,961.62	329,313.82
SPECIAL EDUCATION REVENUES		
ADEQUATE EDUCATION PORTION	64,410.00	*
CATASTOPHIC AID	0.00	0.00
MEDICAID	800.78	1,055.89
TOTAL SPECIAL ED REVENUE	65,210.78	1,055.89

* Figure Unavailable By State

Stoddard School District

Stoddard Annual Meeting March 3, 2005

The meeting opened at 7:10pm at the Lucy B. Hill Community Room at James Faulkner Elementary School. Present were Acting Moderator George Cahill; Clerk Ellen Mason; Board Chairman Michael Meyer; Vice-Chair Alfrieda Englund; Board Member Brian Pratt; Superintendent Dr. Christine Tyrie and Business Manager Jim Crane. Also present were Interim-Principal David Bell, Principal-Elect John Thomas, Teachers Kathleen Guertin, Maggie Sergeant, Janice Dialessi, Ray Legasse, other school staff, and Stoddard voters.

Moderator George Cahill called the meeting to order at 7:10pm followed by the Pledge of Allegiance.

ARTICLE #1 - OPENING OF THE POLLS – Michael Meyer moved that the polls be open for voting from 7:10 to 7:45pm or the end of the meeting, whichever is later. Seconded by Brian Pratt. All were in favor.

ARTICLE #2 – Alfrieda Englund moved that the District accept the reports of the agents, auditors, committees, and other officers as printed in the Annual Report. Michael Meyer seconded. No Discussion. The voters approved the motion by voice vote.

ARTICLE #3 – Brian Pratt moved that the salaries of the School Board and any other officers or agents of the District be set as presented in the '05-'06 budget. Seconded by Alfrieda Englund. No Discussion. The voters approved the motion by voice vote.

ARTICLE #4 – Alfrieda Englund moved that the District vote to raise and appropriate \$1,551,678 (One million five hundred fifty one thousand six hundred seventy eight dollars) for the support of schools, for the payment of salaries of school district officials and agents, and for the payment of statutory obligations of the District. Seconded by Brian Pratt. Discussion of the budget by Dr. Christine Tyrie.

Terry McMahon asked that a member of the School Board comment on the academic progress of the district's students. Michael Meyer answered this for the voters.

Alan Champney made a motion to move the article. Seconded by Lou Grandpre'. The voters approved the motion by voice vote.

ARTICLE #5 – Alfrieda Englund moved that the District raise and appropriate the sum of \$16,000 (Sixteen thousand dollars) to purchase and install replacement playground equipment at James Faulkner Elementary School. Seconded by Lou Grandpre'. Discussion by Michael Meyer. Carol Clark thanked the members of the playground committee. The voters approved the motion by voice vote.

ARTICLE #6 – To choose agents and committees in relation to any subject in the warrant. No action taken

ARTICLE #7 – To transact any other business that may legally come before said meeting. No other motion was made.

VOTING RESULTS – Polls closed at 8.00pm

Moderator – Daniel Eaton – 1 year term

School Board Member – Alfrieda Englund – 3 year term

School Board Member – Brian Pratt – 2 year term

Clerk – Ellen Mason – 1 year term

Treasurer – Joan Read – 1 year term

Motion made by Michael Meyer to adjourn at 8.10pm. Seconded by Alfrieda Englund. Voters approved unanimously.

Respectfully submitted,

Ellen Mason, School District Clerk

**Stoddard School district
Student List 2005/2006**

Mrs. Kathleen Guertin

Kindergarten:
Damien Canfield
Ronald Marshall
Kyle Murray
Nicole Perry
Bailey Rokes

Grade 1:
David Elliott III
Anthony Hill
Donald Holland
Graydon Michaud
Samantha Perry
Riley Pratt
Kaleb Sterrett

Mrs. Maggie Sergeant

Grade 2:
Lauren Blair
Emily Chamberlain
Nikolas Champney
Shelby Chandler
Benjamin Davenport
Cheyanne Hale
Laura Reilly
Caitlin Sprague
Christopher Succi

Grade 3:
Ian Canfield
Thomas Ford
Colin Hale
Alyssa Hill
Clara Jennison
Jon Marshall
Matthew Mason
Jared Pratt
Khodee Sterrett

Mr. Mark LaFleur

Grade 4:
Matthew Bush
India Clark
Toni Green
Emily Haley
Kaitlyn Hayes
Ariel Hill
Megan Holland
Neil Robinson

Grade 5:
Mariah Bunker
Christopher Bush
Kelsie Castor
Tyler Champney
Natalie Haley
Casey Hayes
Morgan Monty
Sean Philbrick
Sarah Rosley
Tyler Succi

TOTAL SCHOOL: 48
01/03/06

**Keene Middle School
Stoddard Students 2005/2006**

Grade 6:

Cole Campbell
Peter Canfield
Tomas Figueroa
Tabatha Ramirez
Christopher Tatro
Ashley Walker

Total : 6

Grade 7:

Connor Bunker
Owen Huber
Kailah Lake
Jacob McNichol
Karl Parrott
Kayla Pollock
Nathan Runrill
Micheal Sprague
Jocelyn Verhey

Total: 9

Grade 8:

Alexander Bush
Cody Carroll
Megan Fulton
Samatha Methe
Hayden Monynihan
Kashena Perkins-Branch
Jonathan Putnam
Thomas Ramirez
Alycia Wilson
Rebecca M Ylitalo

Total: 10

**Keene High School
Stoddard Students 2005/2006**

Grade 9:

Katherine Alexander
Hazel Bauer
Rose Derby
Casey Jennison
Craig Lyons
James Roberts
Elizabeth Shea
Laura Thompson
Jessica Verhey

Total: 9

Grade 11:

Sarah Carroll
Erin Desrosiers
Joshua Elliott
Sarah Goodby-Booting
Jacquelynn Parrott
James Philbrick
Sara Pratt
Hillary Robinson
Stefani Thompson
Joshua Hubert Verhey

Total: 10

Grade 10:

Ian Bush
Amy Carter
Tara Carter
Kaysie Castor
Rebecca Cressy
Liberty Devine
Justin Elliott
Nicole Elliot
Michelle Huber
Allyson Logan
Meredith Manning
Allen Shea
Ryan Shea
Jessica J. Stevens
Nancy Warner
Elizabeth Webber

Total: 16

Grade 12:


Joel V Bressett
Heather Derby
Adam Dionne
Ashlie Harper
Jeffery Carl Shaw
Stacy VanWickler
Robert Warner

Total: 7

SCHOOL ADMINISTRATIVE UNIT #24

2005

ANNUAL REPORT



School Administrative Unit #24

Superintendent of Schools Report

This year we began the implementation of a new reading series to support our focus on early literacy. There is now a single set of reading materials in all of the elementary grade levels in the SAU and a more consistent approach to the teaching of reading. We have made measurable progress on our goal to reduce the number of students reading below average as indicated on a nationally normed test. We will continue to make progress as we investigate and implement a “three-tier” model of reading instruction, which includes explicit support for students who are struggling.

This year we began the implementation of two SAU-wide software programs. The first is PowerSchool, which collects student data on a central server that is accessed via the Internet. This software will eventually allow us to provide information to parents through a website. The second software is BudgetSense. This replaces the DOS version of accounting software in the SAU. This software is also housed on web-based server and is accessible from each school. School personnel can now directly enter and monitor their budgets, and purchase orders. Each of these programs will require several more years of implementation to reach their full potential.

Our staffs continue to increase their use of technology. Henniker and Weare schools have begun implementation of a computer based assessment provided by North West Evaluation Association (NWEA). This assessment, MAP (Measures of Academic Progress), is individualized for each student, gives immediate results, and generates a profile of strengths and weaknesses in the areas of reading, language usage and math. The SAU is considering extending MAP testing through ninth grade in order to continue to track student academic growth as students enter high school.

Our districts are involved in discussions about curriculum and programming. This is particularly the case in light of the new minimum approval standards adopted by the Department of Education last summer. We are increasing our collaboration in the SAU at all levels as we discuss how to maximize our use of instructional time. Of particular interest for this school year are math curriculum and health and wellness. Our decision-making processes rest on bringing about the best outcomes for students, schools, parents/community and staffs.

The SAU staff remains committed to a global view of continual improvement in the quality of education we can offer the communities of Stoddard, Henniker and Weare. We welcome input from all residents that can help us in this endeavor.

Respectfully submitted,

Christine D. Tyrie, Ed. D.
Superintendent of Schools

SCHOOL ADMINISTRATIVE UNIT #24
2006/2007 BUDGET

SAU GENERAL FUND REVENUES AND NET ASSESSMENT					
ACCOUNTS	SAU #24 ADOPTED BUDGET 2004/2005	SAU #24 ACTUAL EXPEDITURES 2004/2005	SAU #24 PROPOSED BUDGET 2005/2006	SAU #24 PROPOSED BUDGET 2006/2007	
TOTAL SAU OPERATING BUDGET	\$947,570.00	\$941,624.60	\$985,152.00	\$1,030,200.00	4.57%
LESS SAU REVENUES:					
Interest Income	\$1,400.00	\$3,078.61	\$700.00	\$2,500.00	
Indirect Cost Allocation	\$14,000.00	\$25,215.81	\$22,000.00	\$20,000.00	
Other Local Income	\$0.00	\$4,491.99	\$0.00	\$0.00	
NET SAU ASSESSMENT	\$932,170.00	\$932,170.00	\$962,452.00	\$1,007,700.00	4.70%
SAU FEDERAL FUNDS BUDGETS					
	SAU #24 ADOPTED BUDGET 2004/2005	SAU #24 ACTUAL EXPEDITURES 2004/2005	SAU #24 PROPOSED BUDGET 2005/2006	SAU #24 PROPOSED BUDGET 2006/2007	
IDEA-B SPECIAL EDUCATION	\$330,434.00	\$432,006.48	\$457,669.00	\$457,669.00	
IDEA-B SEC. 619 PRESCHOOL	\$14,274.00	\$14,122.54	\$14,384.00	\$14,384.00	
TITLE IV SAFE SCHOOLS	\$15,000.00	\$1,693.75	in district budgets	in district budgets	
TOTAL SPECIAL FUNDS	\$359,708.00	\$447,822.77	\$472,053.00	\$472,053.00	

PRORATION FOR 2005/2006 SAU OPERATING BUDGET

Total SAU # 24 Operating Budget \$ 985,152.00
 Less Estimated Operating Revenues \$ (22,700.00)
 Net District Assessments \$ 962,452.00

state
 2003

<u>District</u>	<u>Equalized valuation</u>	<u>Valuation %</u>	<u>2003/2004 ADM-R</u>	<u>Pupil %</u>	<u>Combined %</u>	<u>2005/2006 District Share</u>
Henniker School District	\$216,586,221	19.30%	504.6	19.21%	19.26%	\$ 185,320
Wears School District	\$423,237,494	37.70%	1217.1	46.32%	42.01%	\$ 404,298
John Stark Regional School District	\$323,630,626	28.83%	866.6	32.98%	30.91%	\$ 297,456
Stoddard School District	\$159,084,410	14.17%	<u>39.2</u>	1.49%	7.83%	\$ 75,378
	\$1,122,538,751	100.00%	2,627.5	100.00%	100.00%	\$ 962,452

PRORATION FOR 2006/2007 SAU OPERATING BUDGET

Total SAU # 24 Operating Budget \$ 1,030,200.00
 Less Estimated Operating Revenues \$ (22,500.00)
 Net District Assessments \$ 1,007,700.00

state
 2004

<u>District</u>	<u>Equalized valuation</u>	<u>Valuation %</u>	<u>2004/2005 ADM-R</u>	<u>Pupil %</u>	<u>Combined %</u>	<u>2006/2007 District Share</u>	<u>Change</u>	<u>%</u>
Henniker School District	\$240,530,362	18.18%	465.1	17.96%	18.07%	\$ 182,096	\$ (3,224)	-1.74%
Wears School District	\$478,931,366	36.20%	1188.5	45.90%	41.05%	\$ 413,694	\$ 9,396	2.32%
John Stark Regional School District	\$391,384,482	29.59%	892.5	34.47%	32.03%	\$ 322,749	\$ 25,293	8.50%
Stoddard School District	\$212,016,725	16.03%	<u>43.2</u>	1.67%	8.85%	\$ 89,161	\$ 13,783	18.29%
	\$1,322,862,915	100.00%	2,589.3	100.00%	100.00%	\$ 1,007,700	\$ 45,248	4.70%

PROPERTY VALUATIONS AND TAXES

PROPERTY VALUATIONS
AND TAXES

TOWN OF STODDARD VALUATION AND TAXES 2005

<u>OWNER OF RECORD</u>	<u>TAX MAP # / DESCRIPTION</u>	<u>ACRES</u>	<u>CUR U ACRES</u>	<u>TOTAL VALUE</u>	<u>VLG DIST TAX</u>	<u>NET TAX</u>
179 TURTLE ROCK ROAD	118-16 / WHTY LOT 26,27,BLDGS	1.6		78,040	0	991
AADALEN, RICHARD J &	133-18 / WF,TFD LOT E1,BLDG	1.0		193,890	0	2,462
AADALEN, RICHARD J &	133-20 / WF,TFD LOT 3E	0.8		281,870	0	3,580
AADALEN, RICHARD J &	413-03.1 / TRACT 2 AND PARCEL C		227.2	2,710	0	34
ABBOTT, ELMONT E & NANCY	414-07.1 / CPW LOT 1	5.1		44,290	0	562
ABBOTT, ELMONT E & NANCY	414-07.2 / CPW LOT 2,SHED	5.1		195,360	0	2,481
ABBOTT, ELMONT E. & NANCY	414-07.32 / LOT 3B, CPW, SEC 2	2.2		23,550	0	299
ABBOTT, MICHAEL J.	415-29 & 30 / WF,CP LOT,BLDG	0.8		102,320	0	1,299
ABELY, DAVID	101-010 / HLS LOT S116,MH & SHED VR	0.3		14,550	0	185
ABELY, DAVID	101-011 / HLS LOT S117 VR	0.3		13,740	0	174
ABERT, THOMAS D.	423-08 / HIGH ST LAND, BLDGS	14.5		444,340	0	5,643
ABERT, THOMAS D. & SUSAN R.	423-09 / HIGH ST LAND, BLDG	20.0		48,540	0	616
ADAMS, JOHN H. & JUNE J.	134-24 & 43 / WF,TFD LOT 12,BLDGS	0.3		186,560	0	2,369
AGATI, GIACOMO J. &	137-36 / SBRNSR LOT,BLDGS	0.3		110,220	7	1,400
AHNTHOLZ, ROSS C &	127-22 / WF,AND RD LOT,BLDGS	0.4		156,910	0	1,993
AIRI, LYNNE M & SHASHI B	118-04 / WHTY LOT 51 & 52, BLDG	2.2		100,420	0	1,275
ALBERT FAMILY REVOCABLE	122-08 / WHTY LOT 30A,BLDGS	0.6		53,230	0	676
ALBERT LIVING TRUST,	120-27 / HLA LOT 8,BLDGS	0.9		176,820	0	2,246
ALLEN, GARY T & LAURIE M	108-10 / HLD LOT 276	3.4		20,040	0	255
ALLEN, QUINCY L & ANNIE L	108-15 / HLD LOT 271	3.4		16,440	0	209
ALLEN, RONALD H. & PATRICIA	124-13 / WF,LSU LOT 8,BLDG	0.3		120,210	0	1,527
ALTHOUSE, MICHAEL K &	111-28 / HLD LOT 159, BLDG	1.8		133,440	0	1,695
AMES, ANNE M	421-23 / BBR LOT	0.8		17,970	0	228
AMREIN, BARBARA J.	424-28 / ARKWD LOT 17	9.9		428,630	0	5,444
ANDERSON, JAMES E. &	115-52-A / WF, SLE LOT 47, 1/2 INT	0.3		26,690		339
ANDORRA FOREST	407-01 /		10.5	560		7
ANDORRA FOREST	407-03 / BACKLOT		40.0	350	0	4
ANDORRA FOREST LIMITED	407-04 / LOT-W/S KINGS ST		8.1	150	0	2
ANDORRA FOREST LIMITED	415-08		10.4	450	0	6
ANDORRA FOREST LIMITED	415-09 / BACKLAND OFF CP		93.0	3,740		47
ANDORRA FOREST LIMITED	415-11 / BACKLAND OFF CP		16.0	290		4
ANDORRA FOREST LIMITED	415-14 /		114.0	3,490	0	44
ANDORRA FOREST LIMITED	415-10 / BACKLAND OFF CP		10.2	180		2
ANDORRA FOREST LP	407-02 / RTE 123 LAND		7.6	760	0	10
ANDORRA FOREST LP	410-06 / CABIN UTIL. BLDG.	3.7	4,110.5	197,680	0	2,511
ANDORRA FOREST LP	410-06-B / BUTTERFIELD FARM	0.0		212,010		2,693
ANDORRA FOREST LP	410-06A-1 /	2.3		49,250	0	625
ANDORRA FOREST LP	410-06B-1 /	3.6		42,600	0	541
ANDORRA FOREST LP	410-06C-1 /	3.0		47,000		597
ANDORRA FOREST LP	410-09 / MANSELL HOUSE	3.9	4,766.9	370,700	0	4,708
ANDORRA FOREST LP	410-09A-1 /	0.4		31,000	0	394
ANDORRA FOREST LP	410-09B-1 /	1.0		60,000	0	762
ANDORRA FOREST LP	410-09C / CAMPHOUSE ON CS POND	2.9		271,180		3,444
ANDORRA FOREST LP	410-09D / FARM & RES.	2.2		260,880		3,313
ANDORRA FOREST LP	417-03 /		137.0	5,100		65
ANNAND, STEPHEN P	106-06 / HLD LOT 316	3.0		20,500	0	260
ANTAK, ARNOLD J & CAROL E	124-34 / WF,LSU LOT 23, BLDG	0.4		228,870	0	2,907
ANTONELLI, JOHN A & JEAN T	113-44 / CARR LOT 13A,BLDGS	0.3		82,210	0	1,044
APRILE, ANTHONY J (COL) &	418-065 / MLE LOT SBIU1	0.1		820	1	10
ARRIA, SALVATORE A.	123-09 / WHTY LOT 49	2.3		22,300	0	283
ATA, NANETTE	118-23 / WHTY LOT 35	1.9		23,580	0	299
ATHEARN, PETER D	420-13.2 / LAND & BLDGS OFF RT 9	2.3		61,230	0	528
ATHEARN, RUTH & CHANDLER,	420-11 / RT 9 LAND		50.7	5,680	0	72
ATHEARN, RUTH & CHANDLER,	420-16.1 / ROBB LAND		71.9	6,900	0	88
ATHEARN, RUTH & CHANDLER,	420-26 / ROBB LAND LOT LINE ADJ		17.0	1,310	0	17

TOWN OF STODDARD VALUATION AND TAXES 2005

<u>OWNER OF RECORD</u>	<u>TAX MAP # / DESCRIPTION</u>	<u>ACRES</u>	<u>CUR U ACRES</u>	<u>TOTAL VALUE</u>	<u>VLG DIST TAX</u>	<u>NET TAX</u>
ATKINSON, GARY S.	127-03 / WF,BACKLOT,BLDGS	7.3		174,600	0	2,217
ATTESI, DAVID J	101-008 & 009 / HLS LOTS 114, S115 VR	0.6		17,820	0	226
ATTESI, DAVID J	101-037 & 038 / HLS LOTS S17, S18 VR	0.5		16,730	0	212
ATTESI, DAVID J	101-061 / WF,HLS LOT S41,BLDGS VR	0.5		136,230	0	1,730
AUDUBON SOCIETY OF NH	423-12 / RT9 LAND	45.0		46,800	0	0
BADOREK, Steven ETAL	119-21 / WF,JLD LOT 27	0.5		49,560	0	629
BADOREK, Steven ETAL %	119-22 / WF,JLD LOT 26,BLDGS	0.5		154,720	0	1,965
BAGGS, MARLEEN A.	139-28 & 33 / WF,CW LOTS,BLDGS	0.2		191,330	11	2,430
BAILEY, MARK A & GERIANNE	105-39 & 40 / WF,PC LOTS,BLDG	1.3		189,100	0	2,402
BAILEY, NANCY N	127-48 / WF,AND RD LOT,BLDGS	0.4		161,300	0	1,799
BAKUN, DAVID E & PAULA M	126-59 / WF,STN RD LOT 5,BLDG	0.1		112,470	0	1,428
BALDINI, DONALD J. & ELLYN	121-11 / WF,FRMN LOT 7,BLDG	0.4		145,330	0	1,846
BALL, HARLIE	102-039 / HLS LOT S81 VR	0.2		11,330	0	144
BALLOU, GARY F & JASON	104-06 / WF,HL LOT, BLDGS	0.8		92,830	0	1,179
BALLOU TRUST, F. HAROLD	104-05 / WF,HL LOT, BLDGS	0.3		107,050	0	1,360
BALSIS, ROBERT J & DIANE, RE1	113-17 / WF,CARR LOT 6,BLDG	0.7		166,050	0	2,109
BALSIS, ROBERT J & DIANE, RE2	113-16 / W&H LOT 8,BLDG	0.3		71,020	0	902
BANGS, PAUL F & BEVERLY	418-006 / MLE LOT 10B4U1	0.1		680	0	9
BARKER, CHARLES	112-09 / HLD LOT 328	1.3		13,130	0	167
BARKER, GERALD B	418-010 / MLE LOT 14B4U1	0.2		880	1	11
BARKER, GERALD B	418-011 / MLE LOT 15B4U1	0.1		800	0	10
BARNARD, CHRISTINE L.	120-11 / WF,FR LOT 7,BLDG	1.4		359,990	0	4,572
BARNETT, CAROLE JAWORSKI	102-022 / HLS LOT S88	0.2		11,330	0	144
BARNHURST, KEVIN G	111-03 / SLE LOT 151,BLDGS	0.5		62,500	0	794
BARRELL, MARJORIE	131-28 & 29 / MRDGH LTS 13,14,BLDGS	0.4		94,530	0	1,201
BARRETT, DAVID A & HOLLY B.	104-10 / WF,HL LOT, BLDG	0.6		104,700	0	1,330
BARRETT, JOHN J & JANICE B	134-29 / WF,TFD LOT 3,BLDGS	0.3		285,310	0	3,623
BARTIS, KAREN L.	134-39 / RTE 123 ISLAND POND	0.2		138,070	0	1,753
BASQUE, RONALD J.	135-04 / RT 123 LOT, MH,BLDGS	0.1		73,860	0	938
BASSETT, PETER K & PATRICIA	109-18 / HLD LOT 262	2.1		15,500	0	197
BEAM JR., RICHARD P	117-16 / HLD LOT 22, BLDG	1.4		154,540	0	1,963
BEAUDIN, PAULINE E ETAL	108-18 / HLD LOT 254, BLDG	3.1		85,700	0	1,088
BEAULIEU, BRUCE P. ETAL	419-082 / CNTY RD LOT	3.5		172,130	0	2,186
BECKLEY TRUST, JAMES E. 1993	409-01-B / PROCTOR LAND (1/4 INT)		57.8	2,790		35
BECKWITH, HARRIET J	135-37 & 38 / WF,TFD LOTS L1,L1A,BLDGS	0.4		130,230	0	1,404
BEGNOCHE, KYLE A & SHARON	118-42 / HLD LOT 19	1.4		14,800	0	188
BEGNOCHE, KYLE A & SHARON	118-44 / HLD LOT 18	2.0		6,400	0	81
BEGNOCHE, KYLE A & SHARON	118-50 / HLD LOT 17	1.9		6,300	0	80
BEGNOCHE, KYLE A & SHARON	118-52 / HLD LOT 18A	0.7		11,520	0	146
BEHLING, STEVEN C. & SUSAN	415-162 / WF,CGCP LOT 2	2.0		58,000	0	737
BELANGER, MICHAEL R & HEIN,	115-45 TO 47 / WF,SLE LOTS 53,54,BLDGS	0.8		217,560	0	2,763
BELLAND, MARC P. & DIANE P.	118-47 / JDL LOT 19&20,BLDG	0.9		86,260	0	1,096
BELLAND, MARC P & DIANE P	121-22.3 / FRE LOT 18	2.2		29,160	0	370
BELTZ, WILLIAM R. & FRANCES	134-22 / TFD LOT 18,BLDG	0.5		83,970	0	816
BELTZ, WILLIAM R. & FRANCES	134-27 / WF,TFD LOT 16A (ROW)	0.0		17,000	0	216
BENEDICT, PAUL	414-05 / CPR LOT	0.9		22,710	0	288
BENNETT, GERDA A, ETALS	101-074 / WF,HLS LOT S53,BLDGS VR	0.3		136,010	0	1,727
BERGERON, KENNETH F	137-01 / WF,RT 9 GL LOT	0.0		13,300	1	169
BERGERON, KENNETH F	137-02 / WF,RT 9, GL LOT	0.1		27,270	2	346
BERGIN, BETH & JOSHUA	408-13 / QUEEN ST LOTS	6.1		22,340	0	284
BERKELEY, KAREN H.	136-39 / WF,TFD LOT B4,BLDGS	0.6		67,320	0	855
BERKELEY, KAREN H.	136-40, 41, 42 / WF,TFD LOTS B5,B6	1.2		180,700	0	2,295
BERNAS, EDWARD G &	108-27 / HLD LOT 240	1.4		16,240	0	206
BERNIER, CARMEN	131-40 / MRDGH LOT 11,BLDGS	0.7		79,560	0	1,010
BERNIER, GERARD L	120-05 / FR LOT 3	1.6		35,600	0	452

TOWN OF STODDARD VALUATION AND TAXES 2005

<u>OWNER OF RECORD</u>	<u>TAX MAP # / DESCRIPTION</u>	<u>ACRES</u>	<u>CUR U ACRES</u>	<u>TOTAL VALUE</u>	<u>VLG DIST TAX</u>	<u>NET TAX</u>
BERNIER, GERARD L &	123-01 / KS LOT,BLDGS	4.0		157,980	0	1,756
BETZ, RICHARD L & PENELOPE	127-49 / WF,AND RD LOT,BLDGS	0.3		226,600	0	2,878
BEVERSTOCK, CAROLINE	423-15 / SOUTH ST LOT	1.5		20,660	0	262
BEZIO, PHILIP L & BONNIE L	101-017 & 018 / HLS S105 & S106,BLDGS VR	0.6		132,150	0	1,678
BILLS, OLGA ETAL C/O LINDA	408-24 / RT 123 LAND,BLDGS	13.0		137,410	0	1,745
BIONDINO, RALPH R & JUNE M	115-22 / SLE LOT 18	0.4		9,150	0	116
BIONDINO, RALPH R & JUNE M	115-23 / SLE LOT 19	0.5		9,280	0	118
BISSELL, JAMES H	137-66 / OFF NSR LOT, BLDG	1.8		271,480	0	3,448
BISSET, JOHN W & BARBARA E	111-14 / HLD LOT 230	1.6		14,100	0	179
BIXBY, ROBERT C & WENDY	101-071 / WF,HLS LOT S50,BLDGS VR	0.5		158,560	0	2,014
BLAIR, ROBERT G, III & ELLEN	126-14 / RT 123 LOT,BLDGS	1.1		87,850	0	1,116
BLANCHARD, Theodore M. Jr. &	411-11.6 / SBA LOT 2	5.4		145,770	0	1,601
BLOCK, JONATHAN & CYNTHIA	115-38 & 39 / SLE LOT 48,47	0.8		12,290	0	156
BLOMBERG, RAOUL BRUCE	126-46 / ZR LOT, SHED	0.6		9,600	0	122
BLOMBERG, RAOUL BRUCE	126-51 / WF,ZR LOT, BLDG	0.1		108,100	0	1,373
BODGE, FREDERICK A &	131-32 & 33 / MRDGH LOTS 20,21, BLDG	1.0		92,020	0	1,169
BODGE, FREDERICK A &	131-41 / MRDGH LOT 10	0.8		17,580	0	223
BOHLEN, LYNN .	124-36 / WF, KIMBALL ISLD,BLGS	2.9		250,740	0	3,184
BOHLEN, LYNN M	111-31 / HLD LOT 162	1.7		13,660	0	173
BOHLEN, LYNN M	111-32 / HLD LOT 137	1.9		13,860	0	176
BOHLEN, LYNN M.	124-33 / WF,LSU LOT 22,BLDG	0.4		193,230	0	2,454
BOHLEN, LYNN M.	124-37 / WF, ISLAND	0.1		23,020	0	292
BOLDUC, WAYNE & BELINDA	118-01 / WHTY LOT 40	3.4		30,400	0	386
BONCZAR, JO-ANN	103-17 / WF,HLS LOT S802,S803, BLDG	0.8		174,830	0	2,220
BOND, RANDALL T	118-39 / HLD LOT 11A	2.1		12,800	0	163
BOOMER, GARY & NANCY	128-16 / RT 123 LOT,BLDGS	0.7		178,760	0	2,270
BOOTH, JEFFREY L &	126-20 / WF,RT 123 LOT,BLDGS	1.5		306,660	0	3,895
BORLAND, JOSEPH P & GAE	124-35 / WF,LSU LOT 24, BLDGS	0.6		272,530	0	3,461
BOTSKO, THOMAS J.	125-02 / SHR LOT, BLDG	1.5		54,530	0	693
BOTTICELLO, MICHAEL T &	114-06 / WF,HL LOT,BLDGS	1.4		170,950	0	2,171
BOTTING, TRACY L. & ROBERT	111-02 / HLD LOT 218	1.5		138,640	0	1,761
BOUCHER, DAVID & KAREN	107-13 / HLD LOT 152	1.9		16,200	0	206
BOURN, RODNEY E & HELEN M	134-06 / TFD LOT J5,BLDG	0.9		91,810	0	1,166
BOWMAN, ROBERT G. TRUSTEE	122-26 / WF,WHY LOT 3,BLDGS	1.4		187,090	0	2,376
BOWNE, CHRISTOPHER L. &	124-01 / WHTY RD LOT,BLDG	3.0		120,800	0	1,534
BOWRING, MARGARET	136-23 / WF,TFD LOT A7A (ROW)	0.1		27,000	0	343
BOWRING, MARGARET	136-25 / TFD LOT A7	0.4		14,340	0	182
BRADSHAW, KRISTEN E.	115-28 / SLE LOT 64	0.5		9,280	0	118
BRAGG, LESTER & ELIZABETH	104-17 / WF,CARR LOT 4B,BLDG	0.2		102,110	0	1,297
BRANDT REVOC. TRUST, BRIAN	127-38 / WF,AND RD PENN,BLDGS	1.1		267,890	0	3,402
BRANON, BRIAN & LORI	101-034 TO 036 / WF,HLS S14-S16,BLDGS VR	0.8		156,060	0	1,982
BRAY, PATRICIA S. & GALEN L.	131-46 / MRDGH LOT 8,BLDG	0.4		47,170	0	599
BRESSETT, GARY V & KIM M	137-63 / NSR LOT,BLDGS	0.7		165,910	10	2,107
BRETON, FREDERICK S. &	124-09 / WF,LSU LOT 4,BLDGS	0.3		136,820	0	1,738
BREU REVOCABLE TRUST OF	133-22 / WF,TFD LOT F1	0.7		205,600	0	2,611
BRIERE, CAROLE A	121-09 / WF,FRMN LOT 5,BLDGS	0.3		184,930	0	2,349
BRIERE, CAROLE PETERSON	121-22.1 / FRE LOT 20	2.2		50,670	0	644
BROOKS, KEVEN A & BONNIE M	408-23 / RT 123 LAND,BLDGS	10.0		64,560	0	820
BROOKS, ROGER L. & PATRICIA	420-30 / RT 123 LOT, BLDGS LOT LINE ADJ.	2.4		294,120	0	3,485
BROTHERHOOD OF HOPE, INC.	424-18 / ARKWD LOT 3	5.4		77,490	0	0
BROWN, RICHARD C	101-102 & 103 / WF,HLS S194,S195,BLDG	0.3		138,220	0	1,755
BROWN, RICHARD C	101-107 / HLS LOT W-SA, BLDG	0.4		21,750	0	276
BROWN, RICHARD M & LISA	414-07.5 / CPW LOT 5,BLDG	5.1		197,740	0	2,511
BRYER, JAMES H & BRENDA J	412-07 / RT 9 LAND, BLDGS	21.8		200,700	0	2,549
BSG & COMPANY	105-48 / LTBY LOT L15	1.4		28,430	0	361

TOWN OF STODDARD VALUATION AND TAXES 2005

<u>OWNER OF RECORD</u>	<u>TAX MAP # / DESCRIPTION</u>	<u>ACRES</u>	<u>CUR U ACRES</u>	<u>TOTAL VALUE</u>	<u>VLG DIST TAX</u>	<u>NET TAX</u>
BUCELEWICZ, WILLIAM &	131-05/WF,DB LOT,BLDG	1.2		92,930	0	1,180
BUCKOVITCH, MARK P. & LONA	127-10/ANDRD LOT,BLDGS	0.2		72,360	0	919
BULL, AVIS I.	126-27/WF,OAR LOT,BLDGS	1.7		193,520	0	2,208
BUNKER, DANIEL W. JR.	408-08/RT 123 LOT,BLDG	0.3		116,450	0	1,479
BUNKER, GENE R & ROSEANN	108-07/HLD LOT 282,BLDGS	5.3		72,600	0	672
BUNN, RICHARD B & PRISCILLA	114-11/SHR LOT	0.4		8,960	0	114
BUNN, RICHARD B & PRISCILLA	114-13/WF,B&E LOT 6,BLDG	1.9		308,190	0	3,914
BURDETT, MICHEAL JAMES &	102-034/HLS LOT S100	0.2		11,560	0	147
BURGE, JOSEPH L JR. & MARIA	118-26/WHTY LOT 38,BLDGS	1.0		66,840	0	849
BURKE, STEPHEN E & MARIE C	117-17/HLD LOT 23	1.4		78,470	0	997
BURR, HAROLD L & MARGO M	103-08/WF,HLS LOT S502,BLDG	0.4		164,740	0	2,092
BURR, HAROLD L & MARGO M	103-09/WF,HLS LOT S503	0.2		48,930	0	621
BURT, CHARLES R	122-10/WHTY LOT 30C,MH & SHED	0.6		41,470	0	527
BURT, STANDLEY D SR &	422-124/					
BURTON, RICHARD A &	103-14 & 15/WF,HL LOTS,BLDGS	2.1		137,620	0	1,748
BUSH, FRANCES J	101-065 & 066/WF,HLS S44,S45,BLDGS VR	0.5		168,160	0	2,136
BUSH, JEFFREY & ANGELA	123-02/KS LOT,BLDGS	3.9		153,690	0	1,952
BUSH Rev. Trust % Charles &	101-086 & 087/WF,HLS S209,S210,BLDG,MH	0.4		135,450	0	1,470
CAHILL, GEORGE F., JR.	129-03/MSR LOT	3.8		24,800	0	315
CAHILL, GEORGE F, JR (DR) &	410-08.1/		92.7	3,280		42
CAHILL, GEORGE F, JR (DR) &	411-10/		1.7	20		0
CAHILL, GEORGE F, JR (DR) &	414-13/		101.0	2,350		30
CAHILL, GEORGE F, JR (DR) &	414-14/		30.0	930		12
CAHILL, GEORGE F, JR (DR) &	414-15/		30.0	260		3
CAHILL, GEORGE F, JR (DR) &	414-16/		97.0	1,410		18
CAHILL, GEORGE F, JR (DR) &	414-19/		195.0	4,830		61
CAHILL, GEORGE F, JR (DR) &	414-20/		10.0	200		3
CAHILL, GEORGE F, JR (DR) &	414-25/	0.5	24.5	187,050		2,376
CAHILL, GEORGE F, JR (DR) &	414-26/	0.5	306.5	95,960		1,219
CAHILL, GEORGE F, JR (DR) &	414-26.1/	3.0	2.5	430,270		5,214
CAHILL, GEORGE F, JR (DR) &	414-27/		25.0	520		7
CAHILL, GEORGE F, JR (DR) &	414-28/		166.0	5,560		71
CAHILL, GEORGE F, JR (DR) &	414-31/		43.0	660		8
CAHILL, GEORGE F, JR (DR) &	414-33/		22.0	310		4
CAHILL, GEORGE F, JR (DR) &	418-003/		64.0	770		10
CAHILL, GEORGE F, JR (DR) &	418-004/		36.0	430		5
CAHILL, GEORGE F, JR (DR) &	419-02/		150.0	2,280		29
CAHILL, GEORGE F, JR (DR) &	419-03.1/		9.2	190		2
CAHILL, GEORGE F, JR (DR) &	414-18/BOOTRUS LAND & CAMP	2.5		13,520	0	172
CALLINAN, WILLIAM &	127-02/WHTY RD LOT,BLDGS	8.6		194,850	0	2,475
CAMBIAR REVOCABLE TRUST	139-26 & 36/WF,CW LOTS,BLDGS	0.2		171,180	10	2,174
CAMPBELL, BRUCE M.	102-006/HLS LOT S74 VR	0.2		12,310	0	156
CAMPBELL, PATRICIA M.	129-10/RT 123 LOT,BLDGS	0.5		114,350	0	1,452
CANFIELD, JOSEPH T. & SHARIN	421-01/GRAY LOT 1,BLDG	7.1		230,980	0	2,933
CANTLIN, CYNTHIA JEAN	138-21/WF,GL LOT,BLDG	0.2		143,520	9	1,823
CAPELLE FAMILY TRUST,	139-46/WF,PRSLR LOT 17,BLDGS	2.7		561,660	34	7,133
CAPRIGLIONE, ANTOINETTA M	120-29/HLA LOT 12,BLDG	1.1		171,040	0	2,172
CARLIN, MICHAEL.	414-0731/CPW LOT 3A, SEC 2	2.1		23,520	0	299
CARLIN, MICHAEL	414-07.4/CPW LOT 4		44.9	2,160	0	27
CARLISLE, DALE & CAROL	408-02/RT 123 LAND,BLDGS	9.2		241,620	0	3,069
CARLISLE, DENNIS WAYNE &	128-11/KS LOT,BLDGS	5.3		145,590	0	1,599
CARLISLE, DENNIS WAYNE &	410-11/	4.6		30,210	0	384
CARLISLE RESTORATION	421-11.2/RT 9 LAND	57.0		1,275,550	0	16,199
CARLOTTO REALTY TRUST	101-049/WF,HLS LOT S29,BLDGS VR	0.6		179,170	0	2,275
CARLSON, RUSSELL R, JR &	116-22/HLD LOT 98	1.6		15,000	0	191

TOWN OF STODDARD VALUATION AND TAXES 2005

<u>OWNER OF RECORD</u>	<u>TAX MAP # / DESCRIPTION</u>	<u>ACRES</u>	<u>CUR U ACRES</u>	<u>TOTAL VALUE</u>	<u>VLG DIST TAX</u>	<u>NET TAX</u>
CARLSON & STEELE	116-24/HLD LOT 96	1.8		15,200	0	193
CARLSON, WILLIAM A &	127-37 / WF, AND RD LOT, BLDGS	0.4		191,270	0	2,429
CARRAS, PETER J & DEBRA A	126-71 / WF, HL LOT, BLDGS	0.7		148,820	0	1,890
CARROLL, DANIEL J. &	421-09.2 / STAPLES LOT 2	9.5		139,960	0	1,777
CARROLL, DAVID & DIANE	126-18 / RT 123 LOT, BLDG	0.4		89,760	0	1,140
CARUSO, JAMES J. & MARIE F.	124-02 & 32 / WF, LSU LOT 21, BLDG	0.4		191,780	0	2,436
CASTOR, MARILYN N.	415-20 / WF, CP LOT, BLDGS	0.4		121,950	0	1,549
CASWELL, DAVID A, TRUSTEE	107-07 / HLD LOT 210	2.0		15,400	0	196
CASWELL, DAVID A, TRUSTEE	119-23 / WF, JLD LOT 25, BLDG	0.8		212,980	0	2,705
CAVALLERO, RICHARD & LYNN	104-30 / WF, HL BEACH LOT	0.0		5,500	0	70
CAVALLERO, RICHARD & LYNN	105-41 / WF, PC LOT, BLDGS	1.6		273,250	0	3,470
CECE, ELIZABETH J; CECE,	131-15 / WF, JP LOT, BLDGS	2.0		276,060	0	3,506
CERBONE, MATTHEW B. &	422-15.1 / RT 9 LAND, BLDGS, MH	4.0	24.0	169,780	0	2,156
CHAGNON, NANCY G	115-81 / HLD LOT 109, BLDGS	1.1		70,010	0	889
CHAGNON, THOMAS & NANCY	115-82 / HLD LOT 108, FND	1.3		14,700	0	187
CHAGNON, THOMAS SR &	115-68 / HLD LOTS 107, 110, 117 TO 120	6.0		26,100		331
CHAMBERLAIN, CHRISTOPHER	414-21 / MSR LAND, BLDGS	53.0		191,430	0	2,431
CHAMBERLAIN, CHRISTOPHER	118-33 / SLE LOT 6, BLDG	0.9		142,440	0	1,809
CHAMBERLAIN, MARILYN	116-26 & 27 / HLD LOTS 70, 71, BLDGS	3.7		114,780	0	1,458
CHAMPNEY, ALAN M. &	123-11 / WHTY LOT 55	14.6		163,380	0	1,825
CHAMPNEY, JAMES E, JR &	422-04.1 / CHMPY LOT 1, BLDGS	2.5		108,390	0	1,377
CHAMPNEY, RONALD E & AMY	422-04.3 / CHMPY LOT 3	3.9		161,380	0	2,050
CHANDLER, CHARLES	420-16.2 / RTS 9 / 123 LOT, BLDGS	2.4		179,030	0	2,024
CHANDLER, CHARLES	420-17.01 / RTE 9	0.1		7,680	0	98
CHAPMAN, LEONA E & BURNO	125-10 / SHR LOT, BLDGS	1.3		171,090	0	2,173
CHAPPELL, JULIE A.	121-15 / FRMN LOT A, BLDG	0.8		166,840	0	2,119
CHARLANT BUILDERS, LLC	106-05 / HLD LOT 317	2.6		19,600	0	249
CHARLANT BUILDERS, LLC	115-78 / HLD LOT 112	0.9		13,440	0	171
CHARLANT BUILDERS, LLC	117-07 / HLD LOT 35	0.5		8,230	0	105
CHARTIER, JAMES & TERRY	111-35 / HLD LOT 142	2.1		14,600	0	185
CHASE REVOC. TST % WM &	122-04 / WHTY LOT 54B	0.4		11,860	0	151
CHICK, EDWARD G. &	131-07 / RT 123 LOT, BLDG	0.8		71,240	0	905
CHICONE, GEORGE F.	101-057 & 058 / WF, HLS S37, S38, BLDG VR	0.6		130,790	0	1,661
CHRISTIE, BARBARA A	113-13 / WF, W&H LOT 4, BLDG	0.4		115,320	0	1,465
CHRISTIE, BARBARA A	113-18 / WF, CARR LOT 7	0.9		78,120	0	992
CIAFONE, JUDITH	114-09 / WF, B&E LOT 7, BLDG	2.1		389,000	0	4,940
CIRIELLO, JOHN L. & MARY	121-10 / WF, FRMN LOT 6, BLDG	0.4		200,720	0	2,549
CITY GATE RETAIL	126-53 / "MILL VILLAGE STORE"	0.7		172,530	0	2,191
CLARK, CHARLES P.	134-40 / WF, JP LOT, BLDG	0.2		118,120	0	1,500
CLARK, DENNIS	134-08 / TFD LOTS J7 TO J11	2.0		30,010	0	381
CLARK, DENNIS A & SARA G	134-01.2 / ONEIL WOOD LOT, BLDG	14.5		38,530	0	489
CLARK, DENNIS A. SR & CAROL	131-09 / W/S RTE 123, BLDG	2.0	42.0	147,420	0	1,872
CLARK, DENNIS & CAROL	131-10 / RT 123 LOT		0.4	20	0	0
CLARK, JOHN A & PAULINE W	408-25 / RT 123 LAND, BLDG	16.0		52,180	0	663
CLARK, JOHN R. & LINDA E.	114-15 / SHR LOT, BLDGS	2.3		169,990	0	2,159
CLARK, LEWIS A & JEAN B	130-07 / OFR LOT	0.5		20,260	0	257
CLARK, LEWIS A & JEAN B	130-08 / OFR LOT	3.3		16,300	0	207
CLARK, LEWIS A & JEAN B	130-13 / WF, RT 123 LAND	10.4		30,540	0	388
CLARK, LEWIS A & JEAN B	130-14 / RT 123 LOT, BLDGS	2.4		136,210	0	1,480
CLARK, LEWIS A & JEAN B	130-15 / RT 123 LOT	4.1		23,100	0	293
CLARK, PATRICIA E	134-41 / WF, JP LOT, BLDG	0.3		198,480	0	2,521
CLARK REVOCABLE TRUST,	105-03 / WF, CARR LOT 16, BLDGS	0.8		209,080	0	2,655
CLARK, WAYNE C & SUSAN D	113-35 / WF, CARR LOT 10, BLDGS	0.4		128,630	0	1,634
CLENNEY ESTATE % PAMELA	418-028 / MLE LOT 5BIU3			110	0	1
CLEVELAND, BARBARA A	113-57 / LT BY LOT 14, BLDG	0.7		88,210	0	1,120

TOWN OF STODDARD VALUATION AND TAXES 2005

<u>OWNER OF RECORD</u>	<u>TAX MAP # / DESCRIPTION</u>	<u>ACRES</u>	<u>CUR U ACRES</u>	<u>TOTAL VALUE</u>	<u>VLG DIST TAX</u>	<u>NET TAX</u>
CLIFFORD, TIMOTHY M	418-022/ MLE LOT 12B7U3	0.2		850	1	11
CLINE, JOSHUA H.	419-0722/ CLNE LOT 1, BLDG	2.4		193,700	0	2,460
CLINE, MARGARET B	133-17/ WF,TFD LOT D7	1.1		83,310	0	1,058
CLINE, MARGARET B.,	419-0721/ TARBOX RD LAND,BLDGS	2.0	31.8	151,550	0	1,925
CODMAN, EDWARD W	420-03.1/ CNTY RD LAND,BLDGS	12.7		115,870	0	1,472
CODNER, CHERYL A.	108-03/ HLD LOT 292, BLDG	1.6		16,760	0	213
CODNER, CHERYL A	108-04/ HLD LOT 291	1.6		11,720	0	149
COFFEE, DOROTHY HAGERTY	109-05/ HLD LOT 264	1.7		15,100	0	192
COFFEE, DOROTHY HAGERTY	109-06/ HLD LOT 265	1.5		14,900	0	189
COFFEE, DOROTHY HAGERTY	109-07/ HLD LOT 266	1.8		14,300	0	182
COHEN, SUSAN M & TOD ALAN	103-11/ WF,HLS LOT S804	0.4		42,150	0	535
COLE, EDWARD C & JOANNE C	104-28/ WF,CARR LOT 9,BLDGS	0.4		157,380	0	1,999
COLE, GLADYS V	421-07/ GRAY LOT 6,BLDGS	11.1		148,380	0	1,535
COLEMAN, TIMOTHY G	108-22/ HLD LOT 250,BLDG	1.8		146,660	0	1,863
COLLEY, LOUISE %	420-28/ MOBILE HOME ONLY			27,720		352
COLLIER, ROBERT J & LILLIAM	102-089/ WF,HLS LOT S217,BLDGS	0.3		77,600	0	986
COLLIER, STEPHEN M	418-095/ MLE LOT 18B3U2,CAMP	0.2		28,230	0	359
CONGDON, WILLIAM S. & JUNE	114-04/ WF,TLMN LOT 2,BLDG	2.0		250,870	0	3,186
CONGDON, WILLIAM S. & JUNE	117-24/ HLD LOT 56	1.5		14,180	0	180
CONGDON, WILLIAM S & JUNE;	114-05/ WF,TLMN LOT 1,BLDGS	1.8		201,720	0	2,562
CONGREVE, WENDY ETAL	119-43/ WF,PENNINSULA	0.6		39,260		499
CONGREVE, WILLIAM & JEAN W	119-42/ WF,CNGRVE LOT 1,BLDGS	3.0		241,050	0	3,061
CONKLIN, DWIGHT E.	119-40/ WF,WHY LOT 17,BLDGS	0.3		131,780	0	1,674
CONNELLY, WALTER W &	108-19/ HLD LOT 252 & 253, BLDG	5.4		155,470	0	1,974
CONNOLLY REVOCABLE TRUST	126-45/ ZR LOT	0.3		17,120	0	217
CONNOLLY REVOCABLE TRUST	126-50/ WF,ZR LOT,BLDGS	0.4		199,550	0	2,534
CONTRAROS, CHARLES D	109-12/ HLD LOT 257	2.4		14,900	0	189
COOK, JOHN W & VERA M	132-13/ WF,IP LOT,BLDG	0.6		131,340	0	1,668
COPELAND, LAWRENCE M. &	115-76/ SLE LOT 39 & 40	1.0		96,110	0	971
CORDNER, KENNETH, JR &	113-60/ LTBY LOT L1, BLDG	0.4		102,550	0	1,302
CORRIEVEAU, WARREN PETER	119-20/ WF,JLD LOT 27A	0.3		41,020	0	521
COSKER, JOHN & LINDA S	411-04/ MSR LAND	20.0		179,060	0	2,274
COSKER, RYAN T.	135-20/ RT 123 LOT,BLDGS	0.2		82,680	0	1,050
COSKER, RYAN T.	135-21/ LOT OFF RT 123	0.2		150	0	2
COSTA, AARON L & JENNIFER	126-19/ RT 123 LOT,BLDGS	1.2		136,550	0	1,734
COSTIN, CLAIRE S	139-30 & 32/ WF,ARKWD LOTS,BLDGS	3.1		380,220	23	4,829
COTTER, BERNARD P & AGNES	133-07/ WF,TFD LOTS C2,C3,BLDGS	0.6		170,160	0	2,161
COTTER, TIMOTHY J &	110-38/ HLD LOT 59	2.7		16,100	0	204
COURTEMANCHE, ROGER L &	415-28/ WF,CP LOT	0.6		42,610	0	541
COURTNEY, JOHN & MARIA	105-32 & 33/ WF,HL LOTS,BLDGS	1.1		165,830	0	2,106
COYNE, JOHN D. & COHEN,	103-13/ WF,HL LOT, BLDGS	0.3		98,160	0	1,247
CRESSY, JOHN E & NANCY J	126-67/ RT 123 LOTS, BLDGS	1.1		118,620	0	1,506
CRISMAN, EDWARD & JANENE	424-29/ ARKWD LOT 16	4.1		213,320	0	2,709
CRISMAN, JAMES H & PATRICIA	424-24/ ATEN RD LOT, BLDGS	6.2		187,850	11	2,386
CROAN, PETER B	102-063 & 064/ WF,HLS S243,242,BLDGS	0.3		136,810	0	1,737
CROSIER, THOMAS C. & PAULA	128-09/ RT 123 LOT,BLDGS	0.9		165,270	0	2,099
CROSS, MIRLE C	411-12.12/ OAR LAND	18.7		61,480	0	781
CROWELL, JOSEPH E & JANE C	102-056/ WF, MER LOT 3,BLDG VR	1.0		219,640	0	2,789
CUMMINGS, JOSHUA R. ETAL	129-05/ MSR LOT, BLDGS	1.4		107,280	0	1,362
CURNUTTE, JAMES R & SANDRA	118-03/ WHY LOT 46, BLDG	1.1		185,610	0	2,107
CURRAN, JAMES M & NANCY M	101-039/ HLS LOT S19 VR	0.2		12,690	0	161
CURRAN, JAMES M. & NANCY M	101-053/ WF,HLS LOT S33,BLDG VR	0.2		199,040	0	2,528
CURRIER, ANN T.	137-03-B/ WF, RT 9 GL LOT, BLDG 1/2 int	0.0		20,180		256
CURTIS, LAWRENCE R &	107-17/ HLD LOT 148, BLDG	1.4		105,270	0	1,337
CUSHING, KAREN A.	120-01.1/ EATON TRK B,BLDGS	3.0		137,340	0	1,744

TOWN OF STODDARD VALUATION AND TAXES 2005

<u>OWNER OF RECORD</u>	<u>TAX MAP # / DESCRIPTION</u>	<u>ACRES</u>	<u>CUR U ACRES</u>	<u>TOTAL VALUE</u>	<u>VLG DIST TAX</u>	<u>NET TAX</u>
CUSHNA, BRUCE R &	410-01 & 022 / CPR LOT	38.7		49,070	0	623
CUSHNA, BRUCE R &	410-03 / CPR LOT	3.4		24,780	0	315
CUSHNA, BRUCE R &	415-15 / KNIGHT RD LOT, BLDG	2.1		94,980	0	1,206
CUSHNA, BRUCE R &	415-16.7 / WF, CP LOT	3.3		34,420	0	437
CYR, GERALD P. & CATHERINE	101-046 / WF, HLS LOT S26, BLDG VR	0.1		104,400	0	1,326
DAHLING, ALBERT C & BONNIE	121-22.8 / WF, FRE LOT 13, BLDGS	1.6		183,480	0	2,330
DAMATO, MARY ANN	118-19 / WHTY LOT 31, BLDGS	1.4		40,230	0	511
DANIELS, ROBERT L. & NANCY	107-09 / HLD LOT 300, BLDG	9.7		119,020	0	1,512
DARDANI, NOEL H.	139-52 & 53 / WF, PRSLR LOTS 10, 11	1.0		98,550	6	1,252
DAVENPORT, GEORGE F & LISA	116-03 / SLE LOT 314	0.5		5,880	0	75
DAVENPORT, LISA & GEORGE F	116-04 / SLE Lot 315 HLD Lots 28 & 29 & Bldg	2.8		158,370	0	2,011
DAVIS, BRIAN	136-32 / WF, TFD LOT A11	0.3		156,740	0	1,991
DAVIS, JAMES H & SANDRA C,	122-27 / WF, WHTY LOT 2, BLDGS	1.4		192,960	0	2,451
DAVIS, JEFFERY A. & DAVIS,	138-19.20 / WF, GL ACCESS LOT, BLDG, NSR	0.2		171,840	10	2,182
DAVIS, JEFFERY A & DAVIS,	138-40.41 & 42 / GL LOTS	0.6		21,340		271
DAVIS, JOHN R	139-21 / CW I LOT, BLDGS	0.2		153,840	9	1,704
DAVIS, ROBERTA R.	102-059 / WF, HLS LOT S247, BLDG	0.3		161,990	0	2,057
DEANGELIS, EDSON R.	139-24.25, 37.38 / WF, CW LOTS, BLDGS	0.4		181,500	11	2,305
DECHELLIS, EDWARD P. &	105-44 / SHR LOT, BLDGS	0.7		148,650	0	1,888
DELUDE, RICHARD A.	421-16 / BBR LAND,		77.0	2,240	0	28
DELUDE, RICHARD A	421-25 / BBR LAND		33.0	760		10
DEMASI, ANDREW & GAIL	424-35 / ARKWD LOT 12	6.4		446,950	0	5,676
DEMASI, ANDREW J & GAIL K	139-16 & 17 / CW LOTS, BLDGS	0.3		130,480	8	1,657
DEMASI, ANDREW J & GAIL K	418-007 / MILE LOT 11B4U1	0.1		750	0	0
DEMASI, ANDREW J & GAIL K	418-009 / MILE LOT 13B4U1	0.2		880	0	0
DEMASI, ANDREW J & GAIL K	418-012 / MILE LOT 16B4U1, BLDG	0.2		8,070		102
DEMASI, ANDREW J & GAIL K	418-014 / MILE LOT 9B6U1	0.1		770	0	10
DEMASI, ANDREW J & GAIL K	418-015 / MILE LOT 10B6U1	0.1		770	0	10
DEMASI, ANDREW J & GAIL K	424-08 / ARKWD LOT 11	5.8		193,370	0	2,456
DEMEOLA, WILLIAM &	127-08 & 09 / AND RD LOT, BLDGS	0.8		142,350	0	1,808
DEMERS, DAVID C & MARCIA R	416-01 / BACKLAND	27.0		11,700	0	149
DEPIERREFEU, ALAIN Y.	422-16 / BACKLAND OFF RT 9	13.1		13,100	0	166
DER MANOUELIAN, ARAM	421-17 / BACKLAND	120.0		161,090	0	2,046
DERBY, TROY M & TRACI L	420-032 / CNTY RD LAND, BLDGS	2.2		135,000	0	1,715
DESISTO, MICHELINA &	119-10 / HLD LOT 85, BLDGS	1.3		87,390	0	1,110
DESROSIERS, REED B. &	139-12 & 13 / CW LOTS, BLDGS	0.3		198,720	12	2,524
DEVEAU, ALBERT R & DORIS I	418-107 / MILE LOT 7B3U2	0.2		850	0	11
DEVINE, MYRA	131-26 / MRDGH LOT 16, BLDGS	0.5		89,590	0	1,138
DI SCALA, MICHAEL L & KAREN	132-11 / WF, J LOT, BLDG	2.3		112,300	0	1,426
DICK, HELEN L	107-12 / HLD LOT 303	7.6		21,000	0	267
DICORCIA, ARLENE	112-06 / HLD LOT 325, BLDG	1.2		168,630	0	2,142
DIDONATO, JAMES A &	137-25 / BRK WF, SBR LOT, BLDGS	0.1		120,730	7	1,533
DILUZIO, CHARLES N &	415-34.34, 1.35 / WF, CP LOT, BLDG	1.9		155,400	0	1,974
DINES, JOSEPH & SYLVIA	117-26 / SLE LOTS 17-21	4.6		17,950	0	228
DIONNE, PAUL J & PAMELA R	108-17 / HLD LOT 255, BLDGS	3.2		125,210	0	1,590
DOMPIERRE, GAETAN J &	422-15 / RT 9 LAND, BLDGS	22.0		103,450	0	1,314
DONOVAN, MELISSA B	114-12 / SHR LOT, BLDG	1.8		171,240	0	2,175
DOTSON, EVELYN L.	129-14.3 / RT 123 LOT, BLDG	3.7		181,000		2,299
DOUGAL, WALTER A., TRUSTEE	114-02 / WF, HL LOT, BLDG	4.5		259,390	0	3,294
DOUGENECK, BARBARA A	119-28 / HLD LOT 85A	0.6		13,200	0	168
DOUGENECK, BARBARA A.	119-30 / WF, JLD LOT 19, BLDGS	0.6		211,200	0	2,682
DOW, LEONARD A & JANET C	111-08 / SLE LOT 71	0.5		8,470	0	108
DOWNS, JOHN S	112-13 / WF, HLD LOT 329, BLDGS	1.0		207,340	0	2,633
DOWSE, SARA B. TRUSTEE	114-14 / WF, R&E LOT 5, BLDG	1.2		133,780	0	1,699
DOYLE, THOMAS R	421-13 / RT 123 / BBR LOT, MH, SHEDS	1.4		42,170	0	536

TOWN OF STODDARD VALUATION AND TAXES 2005

<u>OWNER OF RECORD</u>	<u>TAX MAP # / DESCRIPTION</u>	<u>ACRES</u>	<u>CUR U ACRES</u>	<u>TOTAL VALUE</u>	<u>VLG DIST TAX</u>	<u>NET TAX</u>
DRESCHER, PETER J.	421-31/BACKLAND OFF 123	7.8		6,000	0	76
DRISCOLL, FRANCIS J JR &	137-74/OFFNSRLOT,BLDGS	0.3		77,120	5	979
DRISCOLL, LINDA & CLYDE E	114-23/GORE LOT 5	2.5	11.0	162,020	0	2,058
DRIVER, JOHN J	110-08/HLD LOT 286	1.6		15,000	0	191
DUBE, RONALD R & JOYCE	101-006 & 007/HLS LOT S112,S113,BLDS VR	0.9		177,510	0	2,254
DUBE, RONALD R & JOYCE	101-012/HLS LAND VR	3.3	42.8	111,520	0	1,416
DUGAN, NORBERT L & DORIS E.	421-21/BACKLAND OFF BBR	31.0		23,800	0	302
DUHAMEL, CLAUDETTE E.	422-22/RT 9 LAND		483.0	31,690	0	402
DUMAINE 2004 REVOCABLE	139-46.1 /WF,PRSLR,LOT17,BLDG	0.9		232,790	0	2,956
DUMOULIN, PETER A &	122-13 /WHY LOT,BLDGS	0.2		67,890	0	862
DUMOULIN, WILLIAM H & ROSE	118-07 /WHY LOT 54A,BLDGS	0.8		43,910	0	558
DURAL, BRUCE T & SUSAN J	107-10 /HLD LOT 301	5.6		19,900	0	253
DURAND, EDWARD A &	125-22 /SHR LOT,BLDGS	1.1		20,200	0	257
DURAND, NOREEN J	135-19 /RT 123 LOT,BLDGS	0.2		75,210	0	955
DURAND, RAYMOND V. &	135-17 /RT 123 LOT,BLDGS	0.4		41,700	0	530
DURHAM, DENISE J. ETAL	131-12 /RT 123 LOT,BLDG	0.5		67,000	0	851
DURWARD, KATHLEEN R &	125-23 /SHR LOT	0.9		9,680	0	123
DWYER, DAVID & ALINE	118-08 /WHY LOT 19&25, BLDGS	2.6		61,270	0	778
DWYER, DAVID & ALINE ETAL	118-06A /WHY LOT 53	0.3		5,250	0	67
DWYER, MAURICE F & JANICE G	131-02 & 03 /WF,DB LOT,BLDGS	0.7		60,440	0	768
EADES, ROBERT A	138-09 /WF,GL LOT,BLDGS	1.0		215,810	13	2,741
EASTMAN, MARY L	408-04 /RT 123 LOT,BLDGS	4.2		123,380	0	1,317
EATON, DIANA P., TRUSTEE	132-02 /WF,IP LOT,BLDGS	3.8		95,430	0	1,212
EATON, DIANA P., TRUSTEE	132-07 /IP LOT	1.1		25,100		319
EATON, MARY L.	125-24 /SHR LOT	4.2		24,200	0	307
EATON, MARY L	126-52 /WF,SHR LOT,BLDGS	1.7		199,020	0	2,278
EATON, THOMAS	122-34 /WF LOT	2.8		114,060	0	1,449
EATON, THOMAS	122-36 /HL LOT	0.3		11,200	0	142
EATON, THOMAS	128-12 /KS LOT	0.1		12,400	0	157
EATON, THOMAS	128-13 /KS LOT,SHED	1.1		21,200	0	269
EATON, THOMAS	411-03 /ES KINGS ST LAND,BLDGS	2.0	180.0	230,580	0	2,928
EDSON JR., EDWARD A.	126-11 /WF,DB LOT,BLDGS	0.3		69,560	0	883
EDSON, PHILIP L & LOUISE M	131-16.1 /RT 123 LOT	0.8		1,290	0	16
EDSON, PHILIP L & LOUISE M	131-17 & 18 /MRDGH LOT 1,2	1.7		3,510	0	45
EDSON, PHILIP L & LOUISE M	131-22 & 23 /MRDGH LOTS 5,6,BLDGS	0.8		58,580	0	494
EDSON, PHILIP L & LOUISE M	131-24 /WF,MRDGH LOT 6B	1.1		5,070	0	64
ELLIOTT, JAMES A. & CANDACE	408-21.2 /RT 123 LOT	5.1		32,010	0	407
ELLIOTT, JAMES & CANDACE D.	408-21.3 /MRDGH LOT 3, BLDG	2.1		124,810	0	1,585
ELLIOTT, JR. DAVID W. & MARY	408-26 /RT 123 LOT	2.1		150,010	0	1,905
ELLIOTT, RANDY	408-21.1 /MRDGH LOT 1, BLDG	5.0		106,410	0	1,351
ELLIS, DANIEL M & KATHLEEN	128-06 /RT 123 LOT,BLDGS	1.0		160,440	0	2,038
ELLIS, WALTER E	420-29 /RT 123 LOT, BLDG	1.1		94,780	0	1,204
EMBREY, MARK & EMILY	424-19 /ARKWD LOT 2	28.4		50,540	3	642
ENGLUND, ROBERT J. &	139-47 /WF,PRSLR LOT 16,BLDG	1.6		435,330	26	5,529
ENZLER, JULIE	139-35 /WF,GL ACCESS	0.0		7,300	0	93
ENZLER, JULIE	424-20 /ARKWD LOT, BLDG	9.5		245,480	15	3,118
ENZLER, JULIE	424-23 /ARKWD LOT 1	3.2		237,210	14	3,013
ERLER, JOEL F, NOREEN & JON F	101-052 /WF,HLS LOT S32,BLDGS VR	0.3		116,880	0	1,234
EWELS, BARBARA F.	115-52-B /WF,SLE LOT 47, 1,2 INT	0.3		26,690	0	339
EWELS, BARBARA F.	115-53 /WF,SLE LOT 46,BLDGS	0.6		215,560	0	2,488
EWING, RUTH D	138-14 & 45 /WF,GL LOT & LAND,BLDGS	11.7		422,580	25	5,367
FABRIZIO, DEAN RYAN &	126-03 /WF,DB LOT,BLDGS	0.4		55,250	0	702
FALCONE, CHARLES	414-23 /OFRLAND	5.7		18,700		237
FALCONE, CHARLES J &	108-24 /HLD LOT 248	5.1		19,310	0	245
FALCONE, CHARLES J &	403-01 /LAND-COPELAND RD	136.0		51,400	0	653

TOWN OF STODDARD VALUATION AND TAXES 2005

<u>OWNER OF RECORD</u>	<u>TAX MAP # / DESCRIPTION</u>	<u>ACRES</u>	<u>CUR U ACRES</u>	<u>TOTAL VALUE</u>	<u>VLG DIST TAX</u>	<u>NET TAX</u>
FARINA, JOCELYN F. ETAL	13541 TO 43-A / TFD LOTS (1/9 INT)	0.1		3,170	0	40
FARINA, JOCELYN F. ETAL	135-49A / BEACH (1/9 INT)	0.1		7,270	0	92
FARINA, JOCELYN F. ETAL	135-50 / WF, TFD LOT 14, BLDG	0.2		128,510	0	1,632
FARRELL, SHAUN & MARGARET	102-012 & 013 / HLS LOT S79A, S79 VR	0.8		21,620	0	275
FARRELL, SHAUN & MARGARET	102-016 & 017 / HLS LOT S83, S84, BLDG	0.3		49,140	0	624
FARRELL, SHAUN R. &	102-014 & 015 / HLS LOT S80, S82 VR	0.5		17,410	0	221
FAUCHER, STEVEN & JODI	115-79 / HLD LOT 111	1.1		13,600	0	173
FAULKNER, ANNE H & KING,	417-05 / BOWLDER RD		13.0	1,140		14
FAULKNER, ANNE H & KING,	417-08 / BOWLDER RD		5.3	460		6
FAULKNER, ANNE H & KING,	417-09 / BOWLDER RD 1D, BLDGS	2.0	412.0	319,430	0	4,057
FAULKNER, CHARLES &	410-06A / ANDORRA BLDG	0.0		136,220		1,730
FAULKNER, CHARLES S. &	410-10 / W/S KINGS ST LAND		101.0	8,160	0	104
FAULKNER, CHARLES S II &	414-04 / CPR LOT	4.0		26,800	0	340
FAULKNER, H. KIMBALL	410-06-C / CAMP ANDORRA LD (card 1)			62,360	0	792
FAULKNER, HENRY & KATE	410-09-A / DUSSALT HSE BO (card 2)			163,180	0	2,072
FAULKNER, ROSEMARY	410-09-B / PRATT HSE, ANDORRA LD			111,770	0	1,419
FEE, ROBERT A. & SHELLY L.	123-04 / WHTY LOT 43, BLDGS	2.5		126,770	0	1,610
FELPO, FRANCES	111-04 / HLD LOT 219	1.2		13,160	0	167
FELPO, FRANCES	111-05 / HLD LOT 220	1.4		13,360	0	170
FELTUS, CARROLL M &	104-12 / WF, HL LOT, BLDGS	2.4		124,240	0	1,578
FENTON, PHILLIP & TONI	125-25 / SHR LOT, BLDG	1.0		81,670	0	1,037
FERNANDES, DOMINGO P. &	421-20 / BACKLAND OFF BBR	124.0		47,500	0	603
FERNER, DAVID R & BETTY	116-32 / HLD LOT 92, BLDG	2.1		66,690	0	847
FERNWOOD ROAD PROP.	120-20 / WF, HLA ISLAND	0.1		3,500	0	44
FHP REALTY ASSOCIATES OF	422-13 / RT 9 "STORE"	5.1		291,940	0	3,708
FIASCONARO, GEORGE	107-02 / HLD LOT 246	2.9		16,300	0	207
FIONDELLA, PAUL	113-09 / WF, W & H LOT 1 & 2, BLDGS	0.5		168,020	0	2,134
FIONDELLA, PAUL	404-03 / DODGE LAND, BLDG	2.0	28.0	14,390	0	183
FISH, JILL E	421-28 / RT 123 LAND, BLDGS	2.2	36.0	133,820	0	1,700
FISKE, MALCOLM A.	122-20 / WF, WHTY LOTS 89, BLDGS	0.7		172,830	0	2,195
FITZPATRICK, MARY E	424-25 / ATEN RD LOT, BLDG	20.3		75,150	5	954
FLANAGAN, HARRY G. III &	137-13 / WF, GL ACCESS LOT	0.0		10,450	1	133
FLANAGAN, HARRY G III &	137-84 / RT 9 LOT	0.5		20,320	1	258
FLANAGAN, ROBERT JR. &	415-16.1 / WF, CGCP LOT 1, BLDG	2.0		198,440	0	2,520
FLEMING, CHRISTINE	414-22 / MILL RD LOT	4.5		33,600	0	427
FLEMING, MICHAEL	107-23 / HLD LOT 215, BLDG	1.3		77,520	0	985
FLEMING, MICHAEL	107-24 / HLD LOT 214	1.0		18,000	0	229
FLEMING, MICHAEL	111-01 / HLD LOT 216	2.6		18,160	0	231
FLEMMING, DONALD N	133-14-A / 1/2 INT WF, TFD LOT D4, BLDG	0.2		124,090	0	1,576
FLEMMING, PAULA K.	133-14-B / 1/2 INT WF, TFD LOT D4, BLDG	0.2		124,090		1,576
FLETCHER, LAURA	417-10 / BOWLDER RD LOT, BLDGS	2.7		118,360	0	1,503
FLINK, HELEN ESTATE, %	128-14 / RT 123 LOT, BLDGS	2.0		180,900	0	2,297
FLINK, HELEN ESTATE, %	415-27 / WF, CP LOT	0.4		43,800	0	556
FONTAINE, JEAN M	137-33 / SBR LOT, BLDGS	0.2		116,800	7	1,233
FOOTE, DANA K., JR	110-24 / HLD LOT 64	1.6		15,000	0	191
FORCIER, THOMAS J. & LUCILLE	111-12 / HLD LOT 50, 233, 234 & BLDGS	8.3		143,020	0	1,816
FORD, BRIAN & DEBORAH J	137-88 / RT 9 LOT, BLDGS	2.5		142,290	0	1,807
FORREST, GERALD R & PHYLLIS	118-10 / WF, WHTY LOT 20, BLDG	1.1		135,000	0	1,715
FORREST, GERALD R & PHYLLIS	124-06 / FRST TRK I, FND	1.6		37,900	0	481
FORREST, GERALD R & PHYLLIS	124-12 / WF, LSU LOT 7, BLDG	0.3		155,250	0	1,972
FORSYTH, WILLIAM G & JOAN	133-08 / WF, TFD LOT C4, BLDG	0.5		160,630	0	2,040
FOSBERRY, CHARLES F & LEIGH	126-39 / SHR LOT, BLDGS	0.5		155,970	0	1,981
FRAULINI, BARBARA G &	122-16 / WF, WHTY LOT 13, BLDGS	0.7		166,650	0	2,116
FRECHETTE, HENRY M. JR	138-15-18 / WF, GL LOTS & LAND, BLDGS	0.6		301,240	18	3,826
FRECHETTE, HENRY M. JR	138-43 & 44 / GLLOTS	4.8		37,260		473

TOWN OF STODDARD VALUATION AND TAXES 2005

<u>OWNER OF RECORD</u>	<u>TAX MAP # / DESCRIPTION</u>	<u>ACRES</u>	<u>CUR U ACRES</u>	<u>TOTAL VALUE</u>	<u>VLG DIST TAX</u>	<u>NET TAX</u>
FREDRICKSEN, ARTHUR E &	115-61 / WF,HLD 33,34,120A,BLDGS	1.0		231,220	0	2,936
FREEMPORT DEVELOPMENT, INC.	403-03-A / LAND-W/SHL 1/2 INT	4.8		4,800	0	61
FRESE, BETSY & LINDSAY	125-14 / WF,WLKR RD LOT,BLDGS	0.9		166,580	0	1,866
FULLER, WAYNE & CARRIE	420-18 / OKCR LAND	0.7	10.0	146,620	0	1,862
FULLING, LESTER F & ROSE M	101-001 / HLS LOT S107 VR	0.7		19,310	0	245
FULLING, LESTER F & ROSE M	101-077 & 078 / WF,HLS S56,S57,BLDG VR	0.3		114,150	0	1,450
FULTON, WAYNE S & AMY L	107-11 / HLD LOT 302	5.4		119,200	0	1,514
GAGNON, GLENN P & LAURA M	106-15 / HLD LOT 305,BLDG	3.8		140,680	0	1,787
GALBREATH, GERALD D. &	135-41 TO 43-B / TFD LOTS,(29 INT)	0.3		6,330	0	80
GALBREATH, GERALD D. &	135-49-B / IP BEACH (29 INT)	0.2		14,540	0	185
GALBREATH, GERALD D. &	135-55 & 57 / TFD LOTS L10,L13,SHED	0.4		14,700	0	187
GALBREATH, GERALD D. &	135-56 / WF,TFD LOT L12,BLDG	0.3		75,620	0	960
GALEY, HELEN F	408-16 / QUEEN ST LAND,BLDGS	96.1		155,700	0	1,977
GALLANT, DENIS H. ETAL	101-050 & 051 / WF,HLS S30,S31,BLDG VR	0.2		97,860	0	1,243
GALLANT, PATRICIA-ANN	101-044 & 045 / WF,HLS S24,S25,BLDGS VR	0.3		143,170	0	1,818
GALLUP & HALL% Laurie	401-02 / LAND OFF QUEEN ST	76.1		35,510	0	451
GALLUP, PATRICIA ETAL %	137-76 / RT 9 LOTS	1.1		28,100	2	357
GALLUP, PATRICIA ETAL %	137-77 / RT 9 LOTS,BLDGS	0.5		255,040	0	3,239
GALLUP, PATRICIA ETAL %	137-78 / NSR	1.3		117,330	0	1,490
GALLUP, PATRICIA % Laurie	137-82 / RT 9 LOT	0.7		23,520	1	299
GALLUP, PATRICIA % Laurie	137-83 / RT 9 LOT	1.0		28,000	2	356
GALLUP, PATRICIA % Laurie	137-85 / R9 LOT,BLDG	1.0		74,320	4	944
GALLUP, PATRICIA % Laurie	137-86 / RT 9 LOT	0.8		24,000	1	305
GARDNER, JASON E	108-13 / HLD LOT 273	2.1		15,500	0	197
GARIEPY, RICHARD W &	104-14 / WF,CARR LOT	0.2		4,580	0	58
GARIEPY, RICHARD W &	104-15 / WF,CARR 6A/B,5A/B,BLDGS	1.3		146,230	0	1,857
GARNETT, GORDON A & JOAN	137-87 / RT 9 LOT,BLDG	2.3		204,530	12	2,348
GARNETT, GORDON A & JOAN	422-12 / RT 9 LAND, BLDGS	13.7	78.6	236,320	0	3,001
GARNETT, GORDON A & JOAN	422-12.1 / RT 9 JUNIPER LAND		18.2	1,070		14
GARNETT, GORDON A & JOAN	422-12.2 / JUNIPER HILL RD LAND		9.9	590		7
GARNETT, GORDON A. &	137-11 / WF,RT 9,GL LOT,BLDGS			91,270	5	1,159
GARNETT, GORDON & JOAN	422-12.3 /					
GARVIN, ANDREW T & JANICE L	124-23 / WF,LSU LOT 15,BLDG	0.5		157,080	0	1,995
GATES, FAITH & JENNIFER J.	137-30 / SBR LOT,BLDGS	0.1		115,160	7	1,213
GAY, EVELYN R c/o Patricia	113-07 / W&H LOT 9	0.2		13,870	0	176
GAY, EVELYN R c/o Patricia	113-08 / WF,W&H LOT	0.8		59,020	0	750
GAY, EVELYN R c/o Patricia	113-11 & 12 / WF,W&H LOT 3,BLDGS	0.3		139,290	0	1,769
GAY, JERROLD R., TRUSTEE	124-03, 30 & 31 / WF,LSU LOTS 19,20,BLDG	1.6		235,560	0	2,992
GAY TRUST, LOIS	139-50 & 51 / WF,PRSLR LTS 12,13,BLDGS	1.4		192,260	12	2,442
GEBHARDT, RICHARD L &	119-19 / SLE LOT B6	0.2		7,360	0	93
GEDDES, PAUL	408-17 / DOE RD LOT,BLDGS	8.3		38,270	0	486
GENDRON, STEVEN W	111-33 / HLD LOT 140	1.7		14,380	0	183
GESICK, ROBERT G	106-10 / HLD LOT 312	4.3		18,600	0	236
GETTY, VIVIAN L, STEPHEN E &	104-29 / WF,CARR LOT,BLDGS	0.3		158,560	0	2,014
GIANFERRARI Revocable Trust,	137-38 / SBR LOT,BLDGS	0.2		137,440	8	1,495
GIBBS, KENNETH N. & MONA M.	102-004 & 005 / HLS LOT S72,S73,BLDG VR	0.4		33,920	0	431
GIBBS, KENNETH N. & MONA	102-032 / HLS LOT S98	0.2		11,790	0	150
GIBBS, KENNETH N. & MONA M.	102-033 / HLS LOT S99	0.2		11,790	0	150
GILCHREST, PHILIP W, JR	423-14 / SOUTH ST LOT,BLDG	1.1		3,980	0	51
GILLESPIE, MARY H ESTATE	418-018 / MLE LOT 17B3U1	0.1		770	1	10
GILMAN, LOUIE E & SHARON	115-24 / HLD LOT 79	1.5		15,890	0	202
GILMAN, LOUIE E & SHARON	115-25 / HLD LOT 78, BLDG	1.7		78,090	0	992
GILMAN, LOUIE E & SHARON	115-26 / HLD LOT 75,BLDGS	1.4		43,230	0	549
GILMAN, LOUIE E & SHARON	115-32 / HLD BACKLOT 78A	1.8		1,800	0	23
GLANCE, MARY	418-035 / MLE LOT 10B4U3	0.1		780	0	10

TOWN OF STODDARD VALUATION AND TAXES 2005

<u>OWNER OF RECORD</u>	<u>TAX MAP # / DESCRIPTION</u>	<u>ACRES</u>	<u>CUR U ACRES</u>	<u>TOTAL VALUE</u>	<u>VLG DIST TAX</u>	<u>NET TAX</u>
GLOERSEN, THOMAS R &	131-14/RT 123 LOT	4.3		155,450	0	1,974
GOBBI, JUDITH M. H.	126-35/OAR LOT,BLDGS	0.6		103,930	0	1,320
GODDARD, ARNOLD R &	109-15/HLD LOT 259A	4.5		15,470	0	196
GODFREY, JOSEPH P &	102-080/WF,HLS LOT S226	0.3		40,320	0	512
GOODALE, ROBERT C	133-10/WF,TFD LOT C5&C6,BLDG	0.8		161,030	0	2,045
GOODELL, KENNETH	411-11.1/SBA LOT 7, BLDG	8.3		161,090	0	2,046
GOODLIFF, JOHN E & VALERIE	101-040/HLS LOT S20,BLDG VR	0.3		90,300	0	1,147
GORE, BARBARA C	113-01/WF,GORE LOT 2A	0.3		6,500	0	83
GOTTEL, DEBRA A.	107-03/HLD LOT 212	1.7		15,100	0	192
GOULART, JOSEPH & DONNA	121-22.5/FRE LOT 16	2.0		43,000	0	546
GOULET FAMILY IRREVOCABLE	122-37/WF,LSU LOT 1,BLDGS	0.4		140,890	0	1,789
GOYETTE, WILLIAM J III &	108-23/HLD LOT 249	2.2		16,500	0	210
GRABARZ, HENRY J & IRIMNA	106-16/WF,HLD LOT 306	3.4		86,740	0	1,102
GRABARZ, HENRY J & IRMINA	106-14/HLD LOT 308	3.2		14,960	0	190
GRABARZ, HENRY J & IRMINA	106-17/WF,HLD LOT 307	2.9		228,310	0	2,900
GRADY, LESLIE J & PAUL A	135-41 TO 43-C/TFD LOTS (29 INT)	0.3		6,330	0	80
GRADY, LESLIE J & PAUL A	135-49-C/BEACH (29 INT)	0.0		14,540	0	185
GRADY, LESLIE J & PAUL A	135-58/WF,TFD LOT L16,BLDGS	0.2		90,880	0	1,154
GRADY, LESLIE J & PAUL A	135-59/WF,TFD LOT L15	0.4		13,200	0	168
GRANDPRE', FAMILY	106-02/HLD LOT 319,BLDGS	6.7		175,030	0	2,223
GRANITE LAKE VILLAGE	138-01/ISLAND IN GRANITE LAKE	1.4		105,340		0
GREEN CROW CORP.	421-18/BACKLAND	5.0		3,200		41
GREEN CROW CORP	421-19/BACKLAND OFF BBR	22.3		16,630		211
GREEN CROW CORP	422-17/BACKLAND OFF RT 9		257.0	8,840	0	112
GREEN CROW CORP	422-18/BACKLAND OFF RT 9		17.0	210	0	3
GREEN CROW CORP	422-21/TAYLOR-GREENLAND		47.0	410	0	5
GREEN, JEAN R	124-05/FRST TRK 1	0.7		19,070	0	242
GREEN, JEAN R	124-14 & 15/WF,LSU LOT 9,10A,BLDGS	0.6		175,430	0	2,228
GREEN, SHELLEY J	122-14/WF,WHY LOT 15	2.2		223,990	0	2,845
GREEN, TIMOTHY A &	135-12/RT 123 LOT,BLDG	0.2		70,650	0	897
GREENFEDER, ERIC M &	131-25/WF,MRDGH LOT 17,BLDG	0.4		119,830	0	1,522
GREENWALD REVOC. TRUST	114-07/WF,HL LOT,BLDGS	0.2		126,170	0	1,602
GREENWALD REVOC. TRUST	114-10/SHR LOT	1.1		28,100	0	357
GREENWOOD, JENNY M.	102-116/HLS LOT S292	0.2		9,710	0	123
GREENWOOD, JENNY M.	103-07/WF,HLS LOT S501	0.7		119,400	0	1,516
GRIESBACH, EDGAR H &	118-27/WHY LOT 39,BLDGS	1.0		96,450	0	1,225
GRIESBACH, EDGAR H &	118-28/HLD LOT 1	1.2		25,400	0	323
GRIEZE-JURGELEVICIUS,	124-11/WF,LSU LOT 6,BLDG	0.3		159,880	0	2,030
GRIEZE-JURGELEVICIUS,	408-06/RT 123 LAND	23.0		42,300	0	537
GRIFFON REVOC. FAMILY	101-108, 109 & 110/HLS LOTS S301, S302 & S303	0.6		14,670	0	186
GRIFFON Revocable Trust, Robert R	101-094/WF,HLS LOT S202,BLDGS	0.2		139,340	0	1,770
GROEZINGER, HARRY J. &	122-31/WF, LOT 26,BLDGS	0.5		158,520	0	2,013
GROVENSTEIN, ROBERT M	126-13/RT 123 LOT,BLDG	0.5		70,110	0	890
GROVER, PATRICIA O.	135-15 & 16/RT 123 LOTS,BLDG	0.3		64,680	0	821
GRUBE, DOMINICK F. & KATHY	102-011/HLS LOT S78A VR	0.3		14,010	0	178
GRYBKO, BRIAN C	102-018 TO 021/HLS S85 TO S87,BLDG	0.6		66,160	0	840
GRYBKO, GARY J.	102-030 & 031/HLS LOT S96,S97,BLDG	0.5		22,450	0	285
GUAY, RICHARD & DONNA LEE	101-016/HLS LOT S130,BLDGS VR	0.4		89,440	0	1,136
GUIDA, ALEXANDER S, III	424-21/ATEN RD LAND		40.0	2,970	0	38
GUIDA, PHYLLIS	138-24 & 33/WF,GL ACCESS & LOT,SHED	0.1		45,900	3	583
HAAS, FREDERICK III & KAREN	113-20/WF,CARR LOT 8,BLDGS	1.6		157,930	0	2,006
HACKETT, RONALD J & LINDA J	135-01 & 02/RT 123 LOTS,BLDG	0.2		47,030	0	597
HACKETT, TRAVIS J & RONALD	414-30/LAND OFF RT 123	41.0		51,600	0	655
HAGBERG Revocable Living Trust,	136-44 TO 48/WF,TFD BR,A,C1,A2A,BLDGS	1.4		207,690	0	2,638
HAHN, CURTIS H & CELIA F	126-61/WF,STN RD LOT,BLDGS	0.4		164,160	0	1,835

TOWN OF STODDARD VALUATION AND TAXES 2005

<u>OWNER OF RECORD</u>	<u>TAX MAP # / DESCRIPTION</u>	<u>ACRES</u>	<u>CUR U ACRES</u>	<u>TOTAL VALUE</u>	<u>VLG DIST TAX</u>	<u>NET TAX</u>
HAHN, JOYCE A & DAVID E	126-56/ WF,STN RD LOT,BLDGS	0.2		116,850	0	1,484
HALEY III, ROBERT &	117-01& 02, 118-34,35 & 36/HLD LOT 5,6 & 7SLE	5.5		108,880	0	1,383
HALL, DOUGLAS W. ETAL	102-065 & 066 /WF,HLS S241,S240,BLDG	0.3		138,050	0	1,753
HALL, FRANK (REV) & ANITA	414-08/ CPR.LOT	0.5		18,290	0	232
HALL, JAMES A & HIROKO T	126-60/ WF,STN RD LOT 6,BLDG	0.1		97,270	0	1,235
HALL, WAYNE G & KATHY A	420-01/ RT 9 LOT,BLDG	3.9		142,420	0	1,809
HALTER, JOHN D & DIANE G	137-68,69 & 72/NSR LOT,BLDGS	0.7		184,030	11	2,337
HAMEL, RONALD L &	127-42/ WF,AND RD LOT,BLDGS	0.4		161,450	0	2,050
HAMILTON, CAROL & JOHNSON,	127-23/ WF,AND RD LOT,BLDGS	0.4		144,480	0	1,835
HAMILTON, PHILIP A & DONNA	137-27/ GL WF,1/2 INT BEACH	0.6		58,340	4	741
HAMILTON, PHILIP A & DONNA	137-50 & 57/ WF,GL LOT,BLDGS	0.9		318,990	19	4,051
HAMILTON, PHILIP A & DONNA	137-73A /1/2 W/HAMILTON	0.1		3,000	1	38
HAMILTON, PHILIP A & DONNA	423-05-B/ PRIEST LAND (1/2 INT)	20.5		28,050	0	356
HAMILTON, PHILIP A & DONNA	137-73B /1/2 W/HODGDON NSR	0.1		3,000	1	38
HAMILTON, PHILIP & DONNA	423-05-A/ PRIEST LAND (1/2 INT)	20.5		28,050	0	356
HAMILTON, SHAWN J.	423-05.1/ HAMILTON SUB. LOT	5.0		150,300		1,909
HAMPOIAN, HARRY & DIANE	101-093/ WF,HLS LOT S203,BLDG	0.2		116,610	0	1,481
HAMPOIAN, HARRY & DIANE	101-111, 112 & 113/ HLS LOTS S304, S305 & S306	0.5		14,110		179
HAMPTON, WILLIAM C, JR	108-01/ HLD LOT 295, BLDG	1.9		67,730	0	860
HAMPTON, WILLIAM C, JR	108-02/ HLD LOT 293	1.7		12,670	0	161
HANNA, ALAN L & ALICE M	113-30 & 33/ CARR LOTS 11A/B,BLDGS	0.5		90,260	0	1,146
HANNAFORD, FRANK K. &	127-11/ AND RD LOT,BLDG	0.6		60,330	0	766
HANSON FAMILY TRUST 1/2	414-01-B/ DODGE LD 1/2 INT WITH RONALD		53.8	1,900	0	24
HANSON, JEAN M	118-14/ WHTY LOT 24	0.7		15,340	0	195
HANSON, SUSAN	131-08/ RT 123 LOT,BLDGS	0.5		71,310	0	906
HARDY, ROBERT H. & JULIA M.	120-01.2/ EATON TRK A	2.3		162,720	0	1,817
HARMON, ESTATE % Holly	137-65/ NSR LOT,BLDGS	0.8		195,520	12	2,483
HARPER, ANGELINE (Estate)	137-49 & 58/ WF,GL LOT,BLDG	0.7		189,620	11	2,408
HARPER, MARK S & GLORIA	422-09/ RT 9 LAND, BLDGS	17.8	30.0	224,600	0	2,852
HARRINGTON, NANCY H	127-15 TO 17/ AND RD LOTS	0.5		25,000	0	318
HARRINGTON, RICHARD I	403-04/ LAND-W/S HL	12.5		10,250	0	130
HARRINGTON, WALTER H &	127-27/ WF,AND RD LOT,BLDGS	0.4		200,760	0	2,300
HARRIS FAMILY TRUST,	105-16/ WF,HL LOT,BLDGS	0.4		192,740	0	2,448
HARRIS FAMILY TRUST,	105-30/ HL LOT	0.2		11,000	0	140
HARRISON, JOHN & HELENE A.	115-75/ HLD LOT 113, BLDG	0.8		201,090	0	2,554
HARWOOD, BRUCE A	414-07.6/ CPW LOT 6	5.1		26,540	0	337
HASTINGS, DAVID M. &	137-40/ SBRL LOT,BLDGS	0.2		118,580	7	1,506
HAYES, CASEY J	420-03.3/ CNTY RD BACKLAND	2.0	33.3	23,480	0	298
HAYES, CASEY J.	420-04/ CNTY RD LOT	5.2		25,240	0	321
HAYES, CASEY J. & HELEN M.	120-03/ FR LOT 1,BLDG	1.6		145,660	0	1,850
HAYES, GLORIA E & EVANS,	106-18/ WF,HLD LOT,BLDGS	1.1		165,430	0	2,101
HAYES, MICHAEL & SUSAN	138-26 & 31/ WF,GL LOT,BLDGS	1.3		255,250	15	3,242
HAYES, MICHAEL & SUSAN	138-27 & 30/ WF,GL ACCESS & LOT,BLDGS	1.0		220,600	13	2,802
HAYES, MICHAEL & SUSAN	420-06/ RT 9 LAND,SHED		39.1	2,050	0	26
HAYES, MICHAEL & SUSAN	420-07/ RT 9 LOT,BLDGS	6.3		422,280	0	5,363
HAYES, MICHAEL & SUSAN	421-10/ RTS 9/123 LOT,BLDGS,MH	1.5		57,060	0	725
HEALEY, BRUCE E.	118-20/ WHTY LOT 32	2.3		20,200	0	257
HEALY, DONALL B. & JOYCE A.	418-122/ MLE LOT 4B5U2	0.3		1,050	1	13
HEALY, Donall & Joyce % Visual	417-07/ ATEN RD BACKLAND	19.0		27,460	0	349
HEALY, Donall & Joyce % Visual	418-002/ BACKLAND OFF CPR,BLDGS	412.3	353.7	417,230	0	5,299
HEALY, Donall & Joyce % Visual	418-005/ BACKLAND OFF CPR	11.0	123.0	18,190	0	231
HEALY, Donall & Joyce % Visual	418-020/ MLE LOT 10B7U3	0.2		430	0	5
HEALY, Donall & Joyce % Visual	418-059-064+ / GATE HOUSE	36.7		140,920	0	1,790
HEALY, Donall & Joyce % Visual	418-066/ MLE LOT 4BIU1	0.1		400	0	5
HEALY, Donall & Joyce % Visual	418-067/ POWER HOUSE			8,880	0	113

TOWN OF STODDARD VALUATION AND TAXES 2005

<u>OWNER OF RECORD</u>	<u>TAX MAP # / DESCRIPTION</u>	<u>ACRES</u>	<u>CUR U ACRES</u>	<u>TOTAL VALUE</u>	<u>V/LG DIST TAX</u>	<u>NET TAX</u>
HEALY, Donall & Joyce % Visual	418-087/MLELOT 12B4U2	0.2		430	0	5
HEALY, Donall & Joyce % Visual	418-100/MLE LOT 2B3U2	0.2		430	1	5
HEALY, HERBERT C & SHIELA E	124-16&18/ WF,LSU LOTS 10B,11,BLDG	0.6		377,770	0	4,798
HEALY, JANE F	424-07/BACKLAND	10.0	98.0	32,020	2	407
HEALY, JANE F	424-15/FARM LOT,BLDGS	33.3		747,380	45	9,492
HEALY, JENNIFER MARIE	424-17/ARKWD LOT 4	7.3		32,900	2	418
HEALY, NICHOLAS J.	424-06/BACKLAND	10.2		4,620	0	59
HEALY, NICHOLAS J III & MARIE	139-11/CW LOT,BLDGS	0.1		172,290	10	2,188
HEALY, THOMAS P. III	129-142/RT 123 LOT, BLDG	3.4		151,760	0	1,677
HEBERT, VERDE W. JR	115-35 TO 37/SLE LOTS 49-51,BLDGS	1.2		78,500	0	997
HECK, LOUIS K & LYNN D	414-062/CPR LOTS	4.2		225,470	0	2,863
HECK, LOUIS K & LYNN D	415-233/ WF, CPLOT	0.3		44,130	0	560
HEIM, AUDREY, M	408-05/RT 123 LOT,BLDGS	1.0		87,910	0	1,116
HENDERSON, K DOUGLAS &	109-14/HLD LOT 258 & 259	4.7		103,330	0	1,062
HENNESSEY, JAMES F &	102-001, 103-05/ WF,ATK LOT IV VR, BLDGQ	6.0		231,330	0	2,938
HERNE, JAMES & RUTH	109-17/HLD LOT 261	2.0		15,400	0	196
HIDDEN LAKE CIVIC	111-16/HLD LOT	0.3		8,150	0	104
HIDDEN LAKE CIVIC	111-17/	10.4				
HIDDEN LAKE CIVIC	115-07/HLDBACKLOT	0.1		2,160	0	27
HIDDEN LAKE CIVIC	115-13/HLDBACKLOT	0.2		2,340	0	30
HIDDEN LAKE CIVIC	115-18/HLDBACKLOT	0.2		2,460	0	31
HIDDEN LAKE CIVIC	115-29/HLDLOT	0.5		9,790	0	124
HIDDEN LAKE CIVIC	115-42/HLD LOT	0.3		11,170	0	142
HIDDEN LAKE CIVIC	115-48/HLD LOT	0.5		11,840	0	150
HIDDEN LAKE CIVIC	118-43/HLD LOT	0.3		3,220	0	41
HIDDEN LAKE CIVIC	118-49/HLD LOT	0.6		9,760	0	124
HIDDEN LAKE CIVIC	118-51/HLD LOT	0.1		950	0	12
HIGHLAND LAKE ASSOCIATION	102-042/ BEACH VR	0.5		32,640	0	415
HIGHLAND LAKE ASSOCIATION	403-05/ LAND-SS WASH TL		139.8	10,630	0	135
HILCHEY REALTY TRUST OF	111-13/HLD LOT 231	1.7		13,300	0	169
HILDRETH, ALICE	137-31/SBR LOT,BLDG	0.1		92,230	6	1,171
HILDRETH, WILLIAM L	137-32/SBR LOT	0.1		30,670	2	390
HILL, KENNETH & LUCILLE	123-06/WHY LOT 41,BLDGS	2.5		162,190	0	1,810
HILL, PETER B. JR.	109-16/HLD LOT 260	2.3		113,330	0	1,439
HILL, ROGER & CAROL	137-07/ WF,GL ACCESS LOT	0.0		8,500	1	108
HILL, ROGER M.	137-09/ WF,RT 9,GL LOT,BLDG	0.0		114,010	7	1,448
HILL, ROGER M & CAROL M	137-08/ WF,GL ACCESS LOT	0.0		8,500	1	108
HILL, ROGER M & CAROL M	422-02.12/RT 9 LAND		41.5	3,400	0	43
HILTZ, RONALD E	418-091/MLE LOT 4B4U2	0.2		870	1	11
HILTZ, RONALD E	418-092/MLE LOT 5B4U2	0.2		870	1	11
HINTZ, STEVEN E & CAROLYN S	109-08/SDC LOT 267, BLDGS	1.7		167,110	0	2,122
HITCHCOCK, WILLIAM &	130-09/OFR LOT	0.3		8,240	0	105
HOBART, HAROLD R. &	421-11.1/RT 123 LOT,BLDGS	5.5		189,390	0	2,405
HODGDON, MARY S	137-51 & 56/ WF,GL LOT,BLDGS	1.1		238,090	14	3,024
HODGSON, MARK S. & SHERRI	124-08/ WF,LSU LOT 3,BLDG	0.4		171,930	0	2,184
HOFFMAN, CAROLYN C &	131-11/RT 123 LOT,MH,BLDGS	0.5		52,160	0	662
HOFFMAN, JR. JOHN E. & JEAN	416-02/BACKLAND		56.8	2,440	0	31
HOGG, FRANK W & SWENNETH	115-14 /HLD LOT 78,90,91, BLDGS	8.2		163,220	0	1,823
HOLDA, FELIX JOHN &	421-04/GRAY LOT 4,BLDGS	2.2	11.1	184,470	0	2,343
HOLLAND, DONALD, JR	411-12.11/OAR LAND	10.7		172,390	0	2,189
HOLLAND, DONALD R &	411-142/SHIRLAND,BLDG	6.0		186,320	0	2,366
HOLLAND, RICHARD	411-12.20/OAR LAND,BLDG	10.0		219,420	0	2,787
HOLLAND, SANDRA LYND	118-02/WHY LOT 45	1.0		26,600	0	338
HOLLAND, SANDRA LYND	123-07/WHY LOT 47	3.0		23,000	0	292
HOLLOWAY, WILLIAM E & JANE	113-22/ WF,CARR LOT 9,BLDGS	1.4		291,270	0	3,699

TOWN OF STODDARD VALUATION AND TAXES 2005

<u>OWNER OF RECORD</u>	<u>TAX MAP # / DESCRIPTION</u>	<u>ACRES</u>	<u>CUR U ACRES</u>	<u>TOTAL VALUE</u>	<u>VLG DIST TAX</u>	<u>NET TAX</u>
HOLLOWAY, WILLIAM E & JANE	113-34/CARR LOTS 10AB	0.5		19,200	0	244
HOLMES, DAVID S	126-43 /SHR BACKLOT	0.9		890	0	11
HOLMES, ROBERT L & DENISE	415-24 TO 26 /WF,CP LOT,BLDG	1.1		117,550	0	1,493
HOMEYER, ELIZABETH	126-37 /SHR LOT,BLDGS	1.0		152,180	0	1,933
HOMFELD LIVING TRUST	133-11 /WF,TFD LOT D1	0.3		48,320	0	614
HOMFELD LIVING TRUST	133-12 /WF,TFD LOT D2,BLDG	0.4		137,080	0	1,741
HOOGENDOORN, GERARD &	121-22.6 /FRE LOT 17, BLDG	2.0		124,140	0	1,577
HORN, KENNETH & DENISE	131-34 /MRDGH LOT 26	0.3		8,000	0	102
HORN, KENNETH & DENISE	131-38 & 38.1 /MRDGH LOT 25, BLDGS	0.3		107,800	0	1,369
HORN, KENNETH & DENISE	131-39 /MRDGH LOT 12	0.9		18,480	0	235
HORSFALL, JAMES H	126-40 /WF,SHR LOT,BLDG	0.8		137,180	0	1,742
HOTCHKISS, JED D	120-37 /HLA PARCEL B,BLDG	9.0		66,140	0	840
HOULIHAN, BRIAN & NANCY	107-18 /HLD LOT 147	1.5		15,800	0	201
HOWARD, ELIZABETH MAUDE	415-36 /WF,CP LOT	1.7		43,050	0	547
HOWARD, ELIZABETH MAUDE	423-02 /CONANT PASTURE, (CE)		99.0	1,730	0	22
HOWARD, ELIZABETH MAUDE	423-04 /BACKLD OFFNSR,(CE)		11.3	870	0	11
HOWARD, LAUREN C & BRENDA	126-33 /OAR LOT, MH	1.5		121,420	0	1,542
HOWARD, LAUREN C. II ETAL	109-19 /HLD LOT 263	2.2		14,400	0	183
HUARD, AIME, JR & DEBRA L	113-06 /W&H LOT 10, BLDG	0.2		83,830	0	1,065
HUBER, DEAN G & RUTH E	411-113 /SBA LOT 5	5.1		152,040	0	1,931
HUDSON, DAVID	418-056 /MLE LOT 2B5U1	0.1		780	0	10
HUDSON, DAVID	418-057 /MLE LOT 1B5U1	0.1		820	0	10
HUNTER, ALAN & LINDA	127-35 /WF,AND RD LOT,BLDG	0.3		152,470	0	1,936
HUSSEY, CHRISTINE M.	132-12 /WF,IP LOT,BLDG	0.4		115,970	0	1,473
HUSTED, VIRGINIA S C &	116-07 /HLD LOT 27	1.5		16,340	0	208
HUSTED, VIRGINIA S C &	117-20 /HLD LOT 25	1.7		35,560	0	452
HUSTED, VIRGINIA S C &	117-21 /HLD LOT 26	1.7		13,300	0	169
HUSTED, WAYNE H. & VIRGINIA	117-19 /SLE LOT 326	0.5		9,790	0	124
HYATT, JAMES & ALICE	424-12 /ARKWD LOT 8	6.7		216,370	13	2,748
HYATT, JAMES KEITH	424-10 /ARKWD LOT 9	5.1		32,100	2	408
INGERSON, FRED E., TRUSTEE	102-074 & 075 /WF,HLS S232,S231,BLDG	0.3		134,470	0	1,708
INTERVIROS TRUST	120-10 /WF,FR LOT 6,BLDGS	1.5		281,780	0	3,579
IRELAND, NATHANIEL F &	408-03 /RT 123 LAND,BLDGS	29.2		230,500	0	2,927
IRELAND, NATHANIEL F &	408-29 /OFF RT. 123	0.9		930	0	12
IRVING, RICHARD JR. & NANCY	102-082 TO 085 /WF,HLS S221-S224,BLDG	1.1		102,710	0	1,304
IRVING, RICHARD JR. & NANCY	102-095 TO 098 /HLS LOTS S271-S274	0.7		16,020	0	203
IVES, DAVID & ELAINE	122-15 /WF, WHTY LOT 14,BLDGS	0.8		130,040	0	1,652
JACKSON Family 2002 Revocable	408-09 /RT 123 LOT,BLDGS	3.7		173,470	0	1,953
JACKTER, FRANKLIN & ANN C	120-26 /HLA LOT 9	0.8		188,440	0	2,393
JACOBS, DAVID & LAURA F	115-49 /WF,HLD LOT 115A,BLDG	1.1		216,390	0	2,748
JAMES DARAGON HOMES, LLC	121-21.4 /WF,CGHL LOTS	5.0		91,630	0	1,164
JAMES, RONALD W & JANICE G	114-18 /WF,B&E LOT 2A,BLDGS	1.6		287,010	0	3,645
JAMES, RONALD W & JANICE G	114-20 /B&E LOT 2B	1.2		28,210	0	358
JARVIS, STEPHEN S, III &	105-06 /WF,CARR LOT 19,BLDGS	0.4		219,970	0	2,794
JENKS, GORDON W & DAVID W,	134-33 /WF,TFD LOT J18,BLDG	0.4		107,910	0	1,370
JENSEN, LYLE JR.	114-22 /GORE LOT 4	13.3		245,910	0	3,123
JENSEN, LYLE M.	405-01.1 /LAND OFF SHEDD HILL RD.	17.3		35,730	0	454
JERCHA, ALICE M	117-23 /HLD LOT 55	2.0		15,400	0	196
JERNBERG, JOYCE C	121-22.7 /FRE LOT 14	0.4		19,040	0	242
JERNBERG, JOYCE C	121-23 /WF,FRMN LOT,BLDGS	1.0		231,500	0	2,690
JEROME, NANCY C.,TRUSTEE	136-38 /WF,TFD LOT B3,BLDGS	0.6		142,440	0	1,809
JOHNSON, JOHN P; ETALS	418-075 /MLE LOT 9B7U2	0.2		850	1	11
JOHNSON, JOHN P; ETALS	418-076 /MLE LOT 8B7U2	0.2		920	1	12
JOHNSON, LESTER M;	421-14 /BBR LAND	48.0		63,800	0	810
JOHNSON, MARK L. & DALE J.	101-100 & 101 /WF,HLS S196,S197B,BLDGS	0.2		117,210	0	1,489

TOWN OF STODDARD VALUATION AND TAXES 2005

<u>OWNER OF RECORD</u>	<u>TAX MAP # / DESCRIPTION</u>	<u>ACRES</u>	<u>CUR U ACRES</u>	<u>TOTAL VALUE</u>	<u>VLG DIST TAX</u>	<u>NET TAX</u>
JOHNSON, ROY V.H. & LINDA K	117-05/HLD LOT 40,BLDG	1.3		47,990	0	609
JONES, GEOFFREY T. ETAL	126-26 / WF,OAR INLET ACCESS	0.3		8,470	0	108
JONES, GEOFFREY T. ETAL	126-36 / OAR,SHR LOT,BLDGS	7.6		178,400	0	2,266
JONES, RAYMOND L &	114-08 / WF,HL LOT,BLDGS	1.0		191,560	0	2,433
JORGENSEN, JERRY J.	102-043 / WF, HLS LOT S61 VR	0.2		34,280	0	435
JORGENSEN, JERRY J	102-044 / WF,HLS LOT S62,BLDG VR	0.2		116,000	0	1,473
JOSLYN, LORRAINE J	420-05 / CNTY RD LOT, BLDGS	6.4		132,290	0	1,430
JUBERT, MICHAEL J & KAREN J	101-019 / WF,HLS LOT S51 VR	0.1		18,870	0	240
JUBERT, WILLIAM R & TERESA	101-005 / HLS LOT S111,BLDGS VR	0.5		54,400	0	691
KAARTO, NATHAN J	115-72 / HLD LOT 116	1.1		15,400	0	196
KACZKA, EMIL S, JR & JO ANN	115-17 / HLD LOT 80	1.0		14,400	0	183
KACZKA, EMIL S, JR & JO ANN	118-62 / HLD LOT 34	2.1		15,500	0	197
KACZKA, EMIL S, JR & JO ANN	119-33 / WF,HLD LOT 85C,BLDGS	1.3		196,610	0	2,497
KACZKA, EMIL S, JR & JO ANN	119-34 / WF,HLD LOT 85D	1.0		83,330	0	1,058
KAHLER, HENRIETTA M.	101-088 TO 090 / WF,HLS S206-S208,BLDG	0.5		129,880	0	1,649
KAHLER, HENRIETTA M.	101-114 & 115 / HLS LOTS S307,S308	0.3		11,980	0	152
KAHN, JAY V. & CHERYL J.	134-23 / WF,TFD LOT 11,BLDGS	1.2		144,750	0	1,838
KAJKA, MARIA	122-17 / WF,WHY LOT 12,BLDGS	0.5		220,360	0	2,799
KAPANTAIS, STEPHEN & LORNA	101-041 TO 043 / WF,HLS S21-23,BLDG VR	0.8		107,050	0	1,360
KAPIJ, JERRY E & SOPHIE	124-24 / WF,LSU LOT 16,BLDGS	0.4		153,450	0	1,949
KATHAN, JAMES C & TERESA A	123-08 / WHY LOT 48	4.5		24,500	0	311
KAVALAUSKAS, VITOLD J &	113-43 / CARR LOT 14A,BLDG	0.3		22,650	0	288
KAVALAUSKAS, VITOLD J &	113-51 / WF,CARR LOT,BLDGS	2.3		202,080	0	2,566
KAYSER REVOCABLE TRUST,	124-07 / WF,LSU LOT 2,BLDGS	0.3		229,380	0	2,913
KELLEY, LINDA R. ETAL	137-17 / WF,RT 9,GL LOT,BLDG	0.1		133,100	8	1,690
KELLY, JAMES L. & JEAN K.	108-28 / HLD LOT 238 & 239,BLDG	10.3		162,310	0	1,811
KENNEDY, PATRICIA L.	120-083 / WF,FRE LOT 12,BLDGS	1.5		306,450	0	3,892
KENT, KENNETH M & EWELS,	115-65 / WF,SLE LOT 31,BLDG	0.6		285,210	0	3,622
KENYON, LINDA M	118-12 / WHY LOT 22,MH	1.4		48,140	0	611
KERBER REVOCABLE TRUST,	126-28 / WF,OAR LOT,BLDG	0.7		112,550	0	1,429
KERBER REVOCABLE TRUST,	126-29 / WF,OAR LOT,BLDGS	1.9		145,650	0	1,850
KERCEWICH, JERRY, JR &	128-08 / RT 123 LOT,BLDGS	0.6		54,590	0	693
KIELY, ROBERT & CHRISTINE M	106-07 / HLD LOT 315,BLDG	3.3		77,340	0	982
KILCHEWSKI, EUGENE J &	110-33 / HLD LOT 51, BLDG	2.2		139,550	0	1,772
KIMBALL, STANLEY & MYRNA	120-24 / WF,HLA LOT 1,BLDG	0.8		179,350	0	2,278
KING, ANNETTE S. ETAL	130-18 / WF,DB LOT,BLDG	0.2		66,500	0	845
KING, J. MICHAEL	121-21.3 / WF,CGHL LOT 4	5.3		95,530	0	1,213
KING, PETER C & KRISTEN P	112-02 / HLD LOT 321	7.1		22,220	0	282
KINGSBURY, MARY K	415-37 / WF,CP LAND		12.5	1,190	0	15
KINGSBURY, MARY K (1/5 INT)	415-06-A / WF,CP LOT	0.5		4,980	0	63
KINGSBURY, ROBERT W.	138-04 / WF,GL LOT,BLDGS	2.1		261,350	16	3,319
KIRBER, WILLIAM M. &	114-24 / SHR LAND	28.0		53,500	0	679
KIRBER, WILLIAM M. &	120-35 / WF,HL LOT,BLDG	5.6		205,180	0	2,606
KIRBY, JOSEPH F & ELIZABETH	102-026 & 027 / HLS LOT S92,S93,MH,SHD	0.5		29,910	0	380
KITTERICK, THOMAS	107-01 / HLD LOT 247	2.2		15,600	0	198
KNOWLTON, ROBERT H. &	102-046 / WF,HLS LOT S64,BLDGS VR	0.2		151,910	0	1,929
KOCHIS, LAURA B C/O	412-02 / OAR LOT	4.2		28,470	0	362
KOCHIS, LAURA B C/O	412-04 / OAR LOT,BLDGS	9.0		107,300	0	1,363
KOELLER, JAMES JAY &	113-46 & 47 / CARR LOTS 13B,14B,BLDGS	0.5		116,460	0	1,479
KRASINSKI, BERNARD & IRMA	104-26 / WF,CARR LOT 7 BLDGS	0.3		156,550	0	1,988
KRASINSKI, BERNARD & IRMA	104-27 / WF, CARR LOT #8	0.4		60,120		764
KRAVARIK, GEORGE R &	130-03 / RT 123 / OFR LAND,BLDGS	11.4		130,620	0	1,659
KRIDER, MARK R & DEBORAH L	120-21 / WF,HLA LOT 4,BLDGS	0.7		310,730	0	3,946
KRIDER, MARK R & DEBORAH L	120-22 / WF,HLA LOT 3	0.7		84,450	0	1,073
KRISTI, OLEG V & IRINA V	102-054 / WF,MER LOT 1 VR	6.0		86,670	0	1,101

TOWN OF STODDARD VALUATION AND TAXES 2005

<u>OWNER OF RECORD</u>	<u>TAX MAP # / DESCRIPTION</u>	<u>ACRES</u>	<u>CUR U ACRES</u>	<u>TOTAL VALUE</u>	<u>VLG DIST TAX</u>	<u>NET TAX</u>
KRUTT, RICHARD L	120-18/HLA LOT 6,BLDG	0.9		123,190	0	1,565
KSR PARTNERSHIP	118-06C/WHY LOT 53	0.3		5,250		67
KSR PARTNERSHIP	122-03/WHY LOT 57	3.0		23,000	0	292
KSR PARTNERSHIP	122-05/WHY LOT 56	3.3		16,300	0	207
KSR PARTNERSHIP	122-24/WF,WHY LOT 5,BLDGS	2.9		315,840	0	4,011
KUBECK, GERALD E &	112-18/WF,HLD LOT 334,BLDG	2.6		253,950	0	3,225
KUEHL, JOHN F, JR & BETH E	123-03/WHY LOT 44	2.6		25,400	0	323
KUEHN, SHERRY W	110-19/SLE LOT 94	0.5		3,480	0	44
KUMPU, WALTER R & DAVID B	101-076/WF,HLS LOT S55,BLDGS VR	0.2		97,030	0	1,232
KUMPU, WALTER R & DAVID B	102-040 & 041/WF,HLS LOTS S58,S59 VR	0.8		86,950	0	1,104
KURPESKI, ANN L	115-30/HLD LOT 74	1.4		14,800	0	188
KURPESKI, ANN L	115-31/HLD LOT 73	1.3		14,700	0	187
KURPESKI, ANN L	116-28/HLD LOT 72	1.4		14,800	0	188
LABROSSE, JOHN P. & PEGGY A.	402-01/LAND OFF KINGS ST		94.0	5,210		66
LABUKAS, JOHN C & JODI M	120-09.1/WF,FRE LOT 10,BLDG	1.5		296,930	0	3,771
LACLAIR, THERESE A.	135-07 & 08/RT 123 LOTS,BLDGS	0.4		92,980	0	1,181
LACOURCIERE, LORI J.	135-46 & 47/WF,TFD LOTS L8,L2,BLDG	0.5		190,030	0	2,413
LAFARGUE, FLORENCE W	137-39/WF,GL,SBR LOT,BLDGS	0.2		185,610	11	2,357
LAFLAMME, LINDA M	411-14.12/LB,SHEDD HILL RD.	5.4		289,520	0	3,677
LAFLAMME, ROGER E & CLAIRE	418-013/MLE LOT 18B4U1	0.2		850	1	11
LAFRENIER, DERRICK J	107-28/HLD LOT 242	0.9		13,440	0	171
LAKE, DONALD K. & MELINDA	422-26/RT 9 LAND	23.2		46,820	0	595
LAKE, SAMUEL L.	110-02/HLD LOT 290	4.9		134,580	0	1,709
LAKEFALLS ASSOCIATION	139-02/CW LOT	1.2		7,200	0	91
LAKEFALLS ASSOCIATION	139-05 TO 08/CW LOTS	0.6		26,600	0	338
LAKEFALLS ASSOCIATION	423-01/BACKLAND OFF NSR	36.0		40,000	0	508
LAKEFALLS ASSOCIATION	424-30/ARKWD LOT 15	45.0		48,540	0	616
LAMBERT, TERRY R	134-16/RT 123 LOT,BLDGS	0.6		94,460	0	1,200
LAMOTHE, PATRICIA J.	126-55/WF,STN RD LOT,BLDGS	0.2		133,030	0	1,689
LAMPHIER, LYNN R.	135-41 TO 43-D/TFD LOTS (1/9 INT)	0.1		3,170	0	40
LAMPHIER, LYNN R	135-49-D/BEACH (1/9 INT)	0.1		7,270	0	92
LAMPHIER, LYNN R.	135-51 & 52/WF,TFD LOTS L5,L7,BLDGS	0.3		157,760	0	2,004
LANDALE, DEAN	134-17/RT 123 LOT,BLDGS	0.1		53,100	0	674
LANGILLE, DANIEL J & ERIN M	115-73/HLD LOT 115,BLDG	1.0		15,300	0	194
LANGILLE, EDWARD D & HAZEL	101-095 & 096/WF,HLS S201,S200,BLDG	0.5		140,420	0	1,783
LANGILLE, GLENN T	116-10/SLE LOT 337	0.4		9,220	0	117
LANGLAIS, ALBERT SR &	116-13/HLD LOT 47 & 48, BLDGS	3.5		148,850	0	1,890
LANNON, MICHAEL H III & LISA	102-024 & 025/HLS LOT S90,S91 VR	0.5		17,270	0	219
LANNON, MICHAEL H. III & LISA	102-023/HLS LOT S89,BLDG	0.2		30,750	0	391
LARABEE, MARGARET A. ETAL	115-05,06,10/SLE LOTS 11,11A,12,BLDG	1.9		66,970	0	851
LARABEE, MARGARET A. ETAL	115-08/SLE LOT	0.3		3,220	0	41
LARABEE, MARGARET A. ETAL	115-11 & 12/SLE LOTS 14,14A	0.8		8,040	0	102
LARAWAY, GEORGE A &	125-07/WF,ZR LOT, BLDG	0.3		125,120		1,589
LARIVIERE, CHRISTOPHER J	127-39/WF,AND RD LOT,BLDGS	0.5		154,530	0	1,963
LAROCHE, TERRI S ETAL	127-28 & 29/WF,AND RD LOTS,BLDGS	1.0		217,640	0	2,764
LASKY, SYLVIA RHOMBERG	137-52 & 55/WF,GL LOT	0.8		93,660	6	1,189
LASKY, SYLVIA RHOMBERG &	137-06/WF,GL ACCESS LOT	0.0		6,650	0	84
LASKY, SYLVIA RHOMBERG &	137-79/RT 9 LOT	0.0		3,600	1	46
LATAWIEC, SALLIE A	110-06/HLD LOT 288, BLDG	1.3		59,820	0	760
LAVIGNE, RANDOLPHE G. &	137-43/SBR/NSR LOT,BLDGS	0.1		82,450	5	1,047
LAVOIE, AMY M & RYAN M	134-13/TFD LOT J12 & 13A	0.3		16,320	0	207
LAVOIE, AMY M. & RYAN M.	134-15/TFD LOT J13	0.1		76,620	0	973
LAWSON, ELISABETH A. ETAL	101-104 TO 106/WF,HLS S193,S192,BLDGS	1.3		145,980	0	1,854
LEDWITH, DOROTHY E	101-054/WF,HLS LOT S34,BLDG VR	0.3		122,790	0	1,559
LEE, HENRY R. JR. & MARY	119-01/HLD LOT 36,BLDG	1.8		131,590	0	1,671

TOWN OF STODDARD VALUATION AND TAXES 2005

<u>OWNER OF RECORD</u>	<u>TAX MAP # / DESCRIPTION</u>	<u>ACRES</u>	<u>CUR U ACRES</u>	<u>TOTAL VALUE</u>	<u>VLG DIST TAX</u>	<u>NET TAX</u>
LEE, HENRY R., JR. & MARY A.	119-04/HLD LOT 104	1.8		14,300	0	182
LEFRANCOIS, JOHN M &	139-49/WF,PRSLR LOT 14,BLDGS	0.6		137,700	8	1,749
LEHRMAN, HENRY J, III	404-05/DODGE LAND,BLDG	43.2		103,120	0	1,310
LEICHTHAMMER, FRANK N &	125-04/ZR LOT	0.2		15,730	0	200
LEICHTHAMMER, FRANK N &	125-05/WF,ZR LOT,BLDGS	0.2		150,240	0	1,908
LEKBERG, JIM M & REBECCA H	101-024 /WF,HLS S5,S6A,BLDGS VR	0.4		235,650	0	2,993
LEMANSKI, JOHN C. &	105-02/WF,CARR LOT 15B,BLDG	0.9		128,110	0	1,627
LEONARD, GEORGE	130-21/WF,DB LOT,BLDG	0.4		87,780	0	1,115
LEONARD, GEORGE A	130-22/RT 123 LOT,BLDG	0.0		6,800	0	86
LEONARD, LORI L	101-055/WF,HLS LOT S35,BLDG VR	0.4		115,890	0	1,472
LEONARD, MARK J	111-24/HLD LOT 155	2.0		14,500	0	184
LEONARD, MARK J	111-25/HLD LOT 156	2.0		13,600	0	173
LEOTTA, MARLINE J	411-05/MSR LOT,MH	0.8		147,160	0	1,869
LEOTTA, NANCY L.	121-04/WF,FRMN LOT C,SHEDS	0.4		92,540	0	1,175
LEOTTA, NANCY L.	121-16/FRMN LOT B,BLDG	0.5		169,170	0	2,148
LESSER, DAVID B. &	136-17/WF,TFD LOT A5,BLDGS	0.2		154,460	0	1,962
LEVERING, CHESTER E &	107-26/HLD LT 244,BLDG	1.1		165,570	0	2,105
LEVERING, CHESTER E &	107-27/HLD LOT 243	0.7		11,520	0	146
LEVESQUE, PAUL E & BRENDA	119-06/HLD LOT 102	1.7		15,100	0	192
LEYDEN, RICHARD & BARBARA	128-15.1 / KING STREET	5.6		26,550	0	337
LEYDEN, RICHARD F &	128-15/RT 123 LOT,BLDGS	0.3		64,970	0	825
LEYDEN, RICHARD F &	414-02 /CPR LAND		18.0	200	0	3
LEYDEN, RICHARD F &	414-03 /CPR LAND		113.0	1,250	0	16
LEYDEN, RICHARD F &	415-31 /WF,CP LOT	0.3		36,120	0	459
LEYDEN, RICHARD F &	415-32 /WF, CP LOT	0.6		20,160	0	256
LEYDEN, RICHARD F &	415-33 /WF, CP LOT		1.0	10	0	0
LIBERATORE, DANIEL	411-112/SBA LOT 6	5.1		233,900	0	2,971
LIFRIERI, RITA A	418-113/MLE LOT 5B2U2	0.2		830	1	11
LIFRIERI, RITA A	418-114/MLE LOT 4B2U2	0.2		870	1	11
LIGHTBODY, FRANK W. &	113-61/LTBY LOT L18,BLDGS	5.1		64,220	0	816
LIGHTBODY, JOHN L JR &	104-13/WF,PC LOT	0.1		5,250	0	67
LIGHTBODY, JOHN L JR &	405-01.3/LAND-E/S DODGE FARM RD		88.0	7,670	0	97
LIGHTBODY, JOHN L JR &	405-03/LAND-E/S DODGE FARM RD	12.0		29,300	0	372
LIGHTBODY, JOHN L JR &	405-04/LAND-E/S DDG FRM RD,BLDGS	13.2		146,370	0	1,859
LIGHTBODY, JR., JOHN L. &	405-02/LOT-E/S DODGE FARM RD	5.7		25,700	0	326
LIND, DAVID O	111-18/HLD LOT 129	1.7		12,850	0	163
LIND, DAVID O	111-30/HLD LOT 161	2.4		14,360	0	182
LITTLE, DELISA	135-39 & 40/TFD LOTS L8&L9A,BLDG	0.6		94,800	0	1,204
LOGAN, DAVID K & DEBRA E	419-08.1/L/B JUNIPER HILL RD.	6.3		142,080	0	1,804
LOOBY, JAMES F & GAYLE	105-46/LTBY LOT L17,BLDGS	1.3		134,440	0	1,707
LOPROTO, ANTHONY C &	110-12/HLD LOT 281	2.3		153,390	0	1,948
LOUGHREY, DAVID K & JUDITH	127-47/WF,AND RD LOT,BLDGS	0.3		155,070	0	1,969
LOUNSBURY, BLAIR ETAL c/o	119-41/WF,CNGRVE LOT 2,BLDGS	2.9		247,270	0	3,140
LOY, REINHARD S & OLIVIA M	139-03 & 44 /WF,CW LOTS,BLDGS	0.2		130,590	8	1,658
LUBRANO, CYNTHIA, J	414-07.8/CPW LOT 8	22.3		40,020	0	508
LULL ROAD CORPORATION	101-116 & 117/HLS LOTS S309,S310	0.4		12,540	0	0
LUND, EARLE L. & MARY N.	422-20.1/PRATT LOTI	5.0		187,980	0	2,137
LUSTENBERGER, SCOTT &	110-39 & 40/HLD LOT 58 & 58A	4.2		128,230	0	1,629
LYMAN, ROBERT	101-070/WF,HLS S49, SHD VR	0.4		48,130	0	611
LYONS, KEVIN & CLAUDIA	106-09/HLD LOT 313	6.5		19,000	0	241
LYONS, THOMAS R.	411-11.4/SBA LOT 4	5.1		144,550	0	1,836
MACALLISTER, JOHN & JOAN	138-22/WF,GL LOT,BLDGS	0.5		272,720	16	3,464
MACKINTOSH, DONA P	105-04/WF,CARR LOT 17,BLDGS	0.7		181,920	0	2,310
MADEN, ROBERT J	139-18 & 19/CW LOTS,BLDG	0.3		136,230	8	1,730
MADORE LIVING TRUST,	113-37/CARR LOT 12E	0.2		23,900	0	304

TOWN OF STODDARD VALUATION AND TAXES 2005

<u>OWNER OF RECORD</u>	<u>TAX MAP # / DESCRIPTION</u>	<u>ACRES</u>	<u>CUR U ACRES</u>	<u>TOTAL VALUE</u>	<u>VLG DIST TAX</u>	<u>NET TAX</u>
MADORE LIVING TRUST,	113-41 / CARR LOT 13E, BLDG	0.4		116,170	0	1,475
MAGNANI, GEORGE R & PAULA	107-20 / HLD LOT 145	1.4		14,800	0	188
MAGOON, BRIAN & JENNIFER S	116-37 / HLD LOT 87	1.6		15,000		191
MAGRO, FRANK & ELIZABETH	119-39 / WF,WHY LOT 16,BLDGS	0.7		135,740	0	1,724
MAHLAND, MARGARET A	117-06 / HLD LOT 41	1.6		13,200	0	168
MAILLET, DONALD J & ANITA M	117-03 / HLD LOT 8	1.8		43,670	0	555
MAILLET FAMILY REALTY	117-04 / HLD LOT 9, BLDG	1.7		87,850	0	1,116
MAINE, CRAIGEN FAMILY	404-04 / DODGE LAND		118.0	7,670	0	97
MAJORS, JACK L & DIANE; ET	115-64 / WF,SLE LOT 32,BLDGS	0.3		145,680	0	1,600
MAMMONE, VINCENT, ETALS	418-081 / MLE LOT 2B7U2	0.2		870	1	11
MAMMONE, VINCENT, ETALS	418-082 / MLE LOT 1B7U2	0.2		900	1	11
MANGAUDIS, BRIAN E. &	101-091 & 092 / WF,HLS S205,S204,BLDG	0.4		151,790	0	1,928
MANN, THOMAS A, ANN &	108-25 / HLD LT 248A	2.9		18,960	0	241
MANNING, ERIC S. & SUSAN R.	412-05 / OAR LOT,BLDGS	2.5		76,440	0	971
MARA, PHILIP E & MAUREEN W	119-05 / HLD LOT 103	1.9		15,300	0	194
MARCINUK FAMILY	101-056 / WF,HLS LOT S36,BLDG VR	0.3		91,810	0	1,166
MARINELLO REVOCABLE	102-049 / WF,HLS LOT S67,BLDG VR	0.2		119,470	0	1,517
MARKS, ARNOLD & SUSAN	114-16 / WF,B&E LOT 4	1.6		96,820	0	1,230
MARKS, ARNOLD & SUSAN	114-17 / WF,B&E LOT 3,BLDGS	1.6		393,890	0	5,002
MAROTTA, ROY S & PATRICIA C	110-36 / HLD LOT 60 & 61, BLDG	2.9		52,000	0	660
MARQUIS, DENNIS & PAULINE	135-06 / RT 123 LOT,BLDGS	0.5		102,350	0	1,300
MARQUIS, MICHAEL A &	136-08 / WF,TFD LOT M5,BLDG	0.4		122,600	0	1,557
MARREN, JOHN J. JR.	138-34 / SPRCLD LOT 5,BLDG	0.7		352,110	21	4,472
MARSEGLIA, Angela M & Patricia	113-62 / LTBY LOT L10	0.7		147,140	0	1,869
MARSHALL, DARLENE ETAL	125-01 / SHR LOT, BLDGS	1.7		155,300	0	1,972
MARSHALL, DARLENE M. ETAL	126-42 / SHR LOT, BLDG	0.6		16,720	0	212
MARSHALL, DONALD A. &	422-08 / RT 9 LAND, BLDGS	5.5	42.0	134,520	0	1,708
MARTIN, DONALD K & EILEEN	112-14 / WF,HLD LOT 330	1.1		116,920	0	1,485
MARTIN, JANET F	102-086 & 087 / WF,HLS LOTS S220,S219	0.6		58,400	0	742
MARTIN, JANET F	102-091 TO 094 / HLS LOTS S267-S270	0.7		16,020	0	203
MARTIN, LAWRENCE D. & LOLA	114-19 / WF,B&E LOT 1, BLDG	2.5		345,130	0	4,383
MARTLAND, WALLACE A &	102-070 & 071 / WF,HLS S236,S235,BLDG	0.3		118,280	0	1,502
MARTLAND, WALLACE A &	102-106 TO 108 / HLS LOTS S282-S284A	0.5		14,110	0	179
MASON, GLEN R. & ELLEN S.	117-18 / HLD LOT 24,BLDGS	1.9		96,910	0	1,231
MATHEWSON REAL ESTATE	118-57 / WF,JLD LOT	1.4		21,080	0	268
MATHISON, GLENN R.	106-01 / HLD LOT 320	8.9		23,200	0	295
MATSON, STEVEN C. & NANCY	414-32 / BROWN LAND	41.0		60,550	0	769
MATSON, STEVEN C & NANCY N	110-03 / SLE LOT 32	0.5		7,710	0	98
MATSON, STEVEN C & NANCY N	110-04 / SLE LOT 31, BLDG	0.4		104,460	0	1,327
MATSON, STEVEN C & NANCY N	110-05 / SLE LOT 30	0.4		26,680	0	339
MATSON, STEVEN C & NANCY N	115-40 / HLD LOT 126, BLDG	1.2		14,600	0	185
MATUSKIEWICZ, THEODORE R	127-18-20,25,26 / WF,AND RD LOTS,BLDG	2.1		163,850	0	2,081
MAY, DAVID E. & BARBARA L.	104-04 / WF,HL LOT, BLDG	0.1		67,360	0	855
MAYNARD, TINA LEE	119-32 / HLD LOT 85B	0.7		14,400	0	183
MCCLURE, JAMES K.	419-09 / CNTY RD LOT,MH,SHED	6.9		49,280	0	626
MCCOLL, PAULA & BRUCE W.;	127-40 / WF,AND RD LOT,BLDGS	0.4		140,000	0	1,778
MCCORD, BRYAN & SHIRLEY	111-15 / SLE LOT 73, BLDG	0.5		127,580	0	1,620
MCDERMOTT, JANE	415-19 / WF,CP LOT,BLDG	0.3		94,990	0	1,206
MCDONOUGH, MARTHA &	113-58 / LTBY LOT L12,BLDGS	0.7		117,920	0	1,498
MCENANEY, THERESA	125-12 / SHR LOT	2.1		21,100	0	268
MCGUIRE, KEVIN J &	134-34 / WF,TFD LOT J17,BLDGS	0.3		134,800	0	1,712
MCKELVEY, HARRY S.	126-74 / WF,RT 123 LOT,BLDG	0.0		50,470	0	641
MCKEON, LUCINDA	420-20 / OKCR LAND		16.0	1,530	0	19
MCKEON, LUCINDA	420-25 / OKCR LAND		55.0	5,240		67
MCLANAHAN, DAVID	126-41 / WF,SHR LOT,BLDGS	1.3		116,180	0	1,475

TOWN OF STODDARD VALUATION AND TAXES 2005

<u>OWNER OF RECORD</u>	<u>TAX MAP # / DESCRIPTION</u>	<u>ACRES</u>	<u>CUR U ACRES</u>	<u>TOTAL VALUE</u>	<u>VLG DIST TAX</u>	<u>NET TAX</u>
MCLAUGHLIN, ROBERT G &	418-123 / MTN LAKE ESTATES LOT	3.8		4,550	0	58
MCLAUGHLIN, ROBERT G. &	424-34 / ARKWD LOT 13	8.2		248,420	0	3,155
MCLEAN, NANCY FOLSOM	137-46 & 60 / WF, GL LOT, BLDGS	0.4		210,830	13	2,678
MCLELLAN & MCMAHON	137-18 / WF, RT 9, GL LOT, GARAGE	0.1		55,530	3	705
MCLELLAN & MCMAHON	137-19 / WF, NSR LOT	2.3		173,100	10	2,198
MCMAHON, TERRENCE S &	130-05 / RT 123 / OFR LOT, BLDGS	3.3		175,680	0	2,231
MCNEMAR, ROBERT A	102-072 & 073 / WF, HLS LOTS S234, S233	0.2		63,390	0	805
MCNEMAR, ROBERT A	102-103 & 104 / HLS LOTS S279, S280	0.3		12,210	0	155
MCNEMAR, ROBERT A	102-105 / HLS LOT S281	0.2		10,720	0	136
MCOSKER, TIMOTHY C & JANE	119-25 / WF, JLD LOT 23, BLDGS	0.8		315,980	0	4,013
MCPADDEN, MICHAEL P &	106-12 / HLD LOT 310	3.0		16,400	0	208
MCPADDEN TRUST	106-20 / WF, HLD LOT, BLDGS	2.9		195,040	0	2,477
MCVEY, KENT A.	104-09 / WF, BUT LOT 3, BLDGS	1.1		152,240	0	1,933
MEADOWSEND TIMBERLANDS	413-06 / OLD KNE / CNCRD RD LAND		73.0	1,600	0	20
MEEHAN, TERRY D & MARTHA	108-31 / HLD LOT 98	0.5		3,480	0	44
MEEHAN, TERRY D & MARTHA	109-03 / HLD LOT 298	2.5		15,690	0	199
MEEHAN, TERRY D & MARTHA	109-04 / HLD LOT 299	2.3		14,980	0	190
MEGENS, DOLORES M & HARRY	131-20 / MRDGH LOT 3A, BLDGS	0.2		99,090	0	1,258
MELZMUF ROBERTA A	104-24 / WF, CARR LOT 5	0.4		93,600	0	1,189
MELZMUF ROBERTA A	104-25 / WF, CARR LOT 6, SHED	0.3		122,430	0	1,555
MERCER, LAURIE J	113-39 / WF, CARR ISLAND, BLDGS	1.7		179,700	0	2,282
MEROLLA, STACEY & SALESKI,	421-09.1 / STAPLES LOT 1	5.1		132,960	0	1,689
MERRIEWOOD VILLAGE, INC	103-01 / WF, HL LAND, 21 CTGS VR	34.0		1,255,880	0	15,950
MERRIEWOOD VILLAGE, INC	105-12 / WF, HL LOT, SHED	0.5		65,750	0	835
MERRILL, WILLIAM,	409-01-A / PROCTOR LAND (1/2 INT)		115.5	5,580	0	71
MEYER, MAUREEN A.	121-18 / FRMN LOT D	0.8		109,050	0	1,385
MEYER, MICHAEL F & MARY M	121-12 / WF, FRMN LOT 8, BLDG	0.3		91,240	0	1,159
MEYER, MICHAEL F & MARY M	121-13 / WF, FRMN LOT 9, BLDGS	0.6		218,070	0	2,769
MICHALEWICZ, JEANNETTE	131-19 / MRDGH LOT 3, BLDG	0.3		94,170	0	1,196
MICHAUD, BRIAN D &	410-04 / CPR LOT	1.3		22,700	0	288
MICHAUD, BRIAN D. & POWER,	128-07 / RT 123 LOT, BLDGS	0.8		179,270	0	2,277
MIDDLETON, MARY ANN	129-12 / RT 123 LOT	0.7		17,680	0	225
MIGLIORE, JAMES	101-059 / WF, HLS LOT S39, BLDGS VR	0.3		121,900	0	1,548
MILLER, BRUCE	118-11 / WHTY LOT 21, BLDGS	1.3		80,110	0	1,017
MILLER, EDWARD H & SYLVIA	122-09 / WHTY LOT 30B, BLDGS	0.7		106,860	0	1,357
MILLER ETAL, SYLVIA ANN	135-41 TO 43-E / TFD LOTS (1/9 INT)			3,170	0	40
MILLER ETAL, SYLVIA ANN	135-44 & 45 / TFD LOT L9, BLDGS	0.1		53,750	0	683
MILLER ETAL, SYLVIA ANN	135-49-E / BEACH (1/9 INT)			7,270	0	92
MILLER FAMILY TRUST c/o	132-01 / WF, IP LOT, BLDG	3.2		85,440	0	1,085
MILLER FAMILY TRUST c/o	132-09 / IP LOT	0.2		18,510	0	235
MINER, BONNIE L.	423-07 / LAND & BLDGS	4.0		58,700	0	745
MINER, BONNIE LEE	423-06 / BACKLOT OFF RT 9	0.8		14,780	1	188
MOE, DOUGLAS W	135-34 / WF, TFD LOT K3, BLDGS	0.2		134,560	0	1,709
MOLINA, DONNA M.	133-19 / WF, TFD LOT E2, BLDGS	0.8		147,790	0	1,877
MONTY, KEVIN & KIMBERELY	421-02 / GRAY LOT 2, BLDGS	8.0		146,190	0	1,857
MOONEY, JOHN F.	408-19 / RT 123 LOT, MH, SHED	2.0		60,210	0	515
MOONEY, WARREN F, JR.	408-10 / DOE RD LOT, MH, SHED	0.9		29,660	0	127
MOONEY, WARREN F, JR	408-18 / DOE RD LOT, MH, SHED	2.5		52,580	0	668
MOORE, DEBORAH J. ETAL	118-29 / HLD LOT 2	3.0		165,550	0	2,102
MOORE, MERRI-LYNN &	135-13 / RT 123 LOT, BLDG	0.4		48,730	0	619
MOORE, MICHAEL D & LISA A	130-23 / WF, DB LOT, BLDGS	0.3		112,340	0	1,427
MOOSEHEAD REALTY TRUST	119-12 / SLE LOT B3-B5, BIIB, B7, B8	1.8		142,100	0	1,805
MORRIS, T. SCOTT & CINDY L.	117-22 / HLD LOT 54	4.0		17,400	0	221
MORRISON, RONALD D &	102-045 / WF, HLS LOT S63, BLDG VR	0.1		120,640	0	1,532
MORTON, ROBERT W &	101-047 / WF, HLS S27, S28, BLDG VR	0.3		149,520	0	1,899

TOWN OF STODDARD VALUATION AND TAXES 2005

<u>OWNER OF RECORD</u>	<u>TAX MAP # / DESCRIPTION</u>	<u>ACRES</u>	<u>CUR U ACRES</u>	<u>TOTAL VALUE</u>	<u>VLG DIST TAX</u>	<u>NET TAX</u>
MOSES TRUST, GENA COHEN	112-16/WF,HLD,LOT 332	1.0		274,940	0	3,492
MOULTON, NANETTE L.	415-16.6/WF,CGCP LOTS 5&6,BLDGS	5.3		243,040	0	3,087
MOWAT Revocable Trust,	120-13/WF,FR LOT 9,BLDG	1.9		181,790	0	2,309
MURDOCK, RICHARD W. &	137-47 & 59/WF,GL LOT,BLDGS	0.4		216,030	13	2,494
MURPHY, EDWARD, JR, MARY E	139-45/WF,GL LOT,BLDGS	0.3		156,520	9	1,988
MURPHY, EDWARD, JR, MARY E	424-22/ATEN RD LOT	8.0		35,000	2	445
MURPHY, JAMES F & JUDITH A	113-68 & 69/LTBY LOT L5,L4, BLDG	1.6		157,400	0	1,749
MURPHY, KEVIN R & SHERYL J	102-067 TO 069/WF,HLS S237-S239,BLDGS	0.5		124,190	0	1,577
MURPHY, KEVIN R & SHERYL J	102-109/HLS LOTS S285	0.5		14,340	0	182
MURPHY, MARYELLEN	102-035 TO 038/HLS S101-S104,BLDGS	0.8		74,260	0	943
MURRAY 2004 REVOC FAMILY	112-19/WF,HLD LOT 1 & 335,BLDGS	4.0		296,330	0	3,763
MURRAY, JOHN A & LISA	127-01/WTNY RD LOT	3.6		163,990	0	2,083
NASSAU TRUST, REBA L.	120-23/WF,HLA LOT 2,BLDG	0.8		207,890	0	2,640
NELLAGAN, BRIAN & MARY	424-09/ARKWD LOT 10	5.2		32,200	2	409
NELSON, MARK E, EARL C, &	113-21/CARR LOT 8A,BLDGS	0.6		113,980	0	1,448
NELSON, STEPHEN R & PHYLLIS	113-65/LTBY LOT L7, BLDG	1.2		104,160	0	1,323
NEW HAMPSHIRE, STATE OF	136-13/DAM, ISLAND POND	0.5		39,400		0
NEW HAMPSHIRE, STATE OF	137-89 & 423-18/RT 9 LOT	0.5		19,840		0
NEW HAMPSHIRE, STATE OF	407-05/PITCHER MIN FIRE TOWER	5.0		55,550		0
NEW HAMPSHIRE, STATE OF	413-08/"TWIN ARCH RESERVE"	0.8		24,000		0
NEW HAMPSHIRE, STATE OF	421-05/RT 9 BUFFER LOT	0.5		5,900		0
NEW HAMPSHIRE, STATE OF	422-14/RT 9 BUFFER LOT	1.2		8,600		0
NEW HAMPSHIRE, STATE OF	423-17/RT 9 LOT, NEW STATE SHED	7.3		225,400		0
NEWBY, JOHN R. & RENEE I.	126-01/OCR LAND	20.0		383,450	0	4,870
NEWHOUSE, ALICE M	109-10/HLD LOT 269	2.2		73,790	0	937
NICHOLAS, JOSEPH T &	126-10/WF,DB LOT,BLDGS	0.6		63,150	0	802
NICHOLS, CHESTER	105-17/WF,HJ LOT,BLDGS	1.3		223,280	0	2,836
NICHOLS, CHESTER	105-31/HL LOT	0.4		14,960	0	190
NICHOLS TRUST, MILDRED J	121-05 & 06/WF,FRMN LOT 1,2,BLDGS	0.5		201,180	0	2,555
NICOL, DIANNE E & DAVID D SR	113-31/CARR LOT 12B	0.2		14,670	0	186
NICOL, DIANNE E & DAVID D SR	113-32/CARR LOT 12A,BLDGS	0.2		84,970	0	1,079
NICOL, MAUREEN A ETAL	107-05/HLD LOT 212B, BLDG	3.2		90,620	0	1,151
NICOLETTI, RICHARD A &	137-53 & 54/WF,GL LOT,BLDG	1.0		274,580	16	3,487
NORCROSS, ARTHUR C & JOAN	137-75/OFFNSR LOT	0.4		13,320	1	169
NORMANDIN, SHARON E	104-03/WF,HJ LOT, BLDG	0.2		90,720	0	1,152
NORTON, SARAH H & HANSON,	420-31/RT 123 LOT, BLDGS	1.9		89,100	0	1,132
O'BRIEN, LINDA & JOHN V	109-11/HLD LOT 256,BLDG	2.7		127,950	0	1,625
O'BRIEN, MAURICE E, JR	418-021/MLE LOT 11B7U3	0.2		850	1	11
O'BRIEN, ROBERT V. & ANNE	135-09.1/RT 123 LOT	0.2		14,400		183
O'BRIEN, ROBERT V & ANNE H	135-36/WF,TFD LOT K1,BLDGS	0.2		165,280	0	2,099
O'SULLIVAN, TERESA A	121-07/WF,FRMN LOT 3,BLDGS	0.4		171,450	0	2,177
O'SULLIVAN, TERESA A	121-22.4/FRE LOT 15	2.1		43,060	0	547
OFFENBERG, SERGEY P	115-59 & 60/WF,SLE LOTS 36,37,BLDG	1.2		197,450	0	2,508
OKE, GARY R & REBECCA	117-11/HLD LOT 20	1.4		13,000	0	165
OKE, GARY R & REBECCA	117-12/SLE LOT 13,BLDG	0.9		94,650	0	1,202
OKE, GARY R & REBECCA	117-13/HLD LOT 21	0.9		13,820	0	176
OKE, GARY R & REBECCA	117-14 & 15/SLE LOT 11	1.8		15,240	0	194
OLDERSHAW, MICHAEL S. JR.	419-052/CAHILL 95 LOT 2, BLDGS	6.9		113,510		1,442
OLDERSHAW, MICHAEL S &	419-04.2/ROBB LD&BOYLE LD & BLD	1.8	8.1	259,320	0	3,293
OLDERSHAW, MICHAEL S. &	419-05.1/		11.0	220		3
OLSON, ALBERT F. & RENICE E.	102-099 TO 102/HLS LOTS S275-S278	0.7		16,020	0	203
OLSON, BETSY N & KERYL	134-42/WF,IP LOT	0.4		63,030	0	800
OLSON, BETSY N & KERYL	135-22 & 23/RT 1123 LOTS,BLDG	0.2		83,020	0	1,054
OPIDEE, MARIE E.	116-35/HLD LOT 88 & 89	3.1		130,820	0	1,661
ORMON, M DALE & MARY J	101-097 TO 099/WF,HLS S197A-S199,BLDG	0.5		247,300	0	3,141

TOWN OF STODDARD VALUATION AND TAXES 2005

<u>OWNER OF RECORD</u>	<u>TAX MAP # / DESCRIPTION</u>	<u>ACRES</u>	<u>CUR U ACRES</u>	<u>TOTAL VALUE</u>	<u>VLG DIST TAX</u>	<u>NET TAX</u>
OS, ROBERT M & LORA P	115-56/WF,SLELOT 41,BLDG	0.4		227,920	0	2,895
OSBORNE, DUANE E &	421-08/GRAY LOT 7,BLDGS	13.0		148,950	0	1,892
OSBORNE, NATALIE	111-26/HLD LOT 157	2.9		12,790	0	162
OSENGA, WILLIAM, JR. ETAL	412-08/RT9 LOT,BLDGS	4.0		63,530	0	307
OSTERHOUT, WILLIAM D &	116-09/HLD LOT 53	2.4		15,800	0	201
OSTERHOUT, WILLIAM D &	116-11/HLD LOT 52,BLDGS	2.7		119,200	0	1,514
OSTROWSKI, EDWIN J & VITA M	133-16/WF,TFD LOT D6,BLDG	0.6		141,780	0	1,801
OUELLETTE, ROLAND W	122-18 & 19/WF,WHY LT 11,10,BLDGS	0.9		309,930	0	3,936
OUR, CHRISTOPHER & JANET M.	124-19 & 20/WF,LSU LOTS 12,13,BLDG	0.6		219,960	0	2,793
OUR, CHRISTOPHER & JANET M.	124-22/WF,LSU LOT 14	0.3		54,300	0	690
OWNER UNKNOWN	403-03-B	4.8		4,800		61
P.R.T. REALTY, INC.	111-11/SLELOT 86	0.5		8,350	0	106
PAGNIUCCI, DAVID J. & CAYLA	138-11/WF,GL LOT,BLDGS	0.7		251,330	15	3,192
PAINE, RONALD E	126-04/WF,DB LOT	0.4		18,560	0	236
PALAZA, JOSEPH B	111-09/HLD LOT 223	0.4		8,090	0	103
PALMER, ALISON B.P.	138-13 /WF,GL LOT,BLDGS	2.3		194,850	12	2,475
PALMER, ALISON B.P.	138-46/GL LOT	1.9		28,850		366
PALMER, STEPHEN D. & KARLA	128-03/1834 HOUSE, LOT	3.0	10.0	165,010	0	2,096
PANTINA, ROBERT J &	115-51/WF,HLD LOT 115B	1.1		81,700	0	1,038
PARADIS, SUSAN L. & ROLAND	118-24/WHY LOT 36,MH,SHED	4.3		47,070	0	598
PARADISE VALLEY	418-001/BACKLAND	17.0		17,000	0	216
PARADISE VALLEY	418-045/MLE LOT 15B5U3,CAMP	0.1		20,070	1	255
PARADISE VALLEY	418-046/MLE LOT 14B5U3,CAMP	0.1		33,340	2	423
PARKER, CATHERINE W	113-54/LTBY LOT L14,BLDGS	0.7		87,650	0	1,113
PARKER, CATHERINE W	113-55/LTBY LOT	0.3		8,000	0	102
PARMENTER, DANNY W &	111-06/HLD LOT 221 & 222	2.4		15,520	0	197
PARROT LIVING TRUSTS c/o Ted	132-16/WF,M&A LOT 3,BLDG	1.4		164,690	0	2,092
PARROTT SR., KARL A	129-02/MSR LOT,BLDGS	0.7		131,930	0	1,676
PARTELLO, PEGGIE A.	117-25/HLD LOT 57, BLDGS	2.2		95,390	0	1,211
PATNODE TRUST, DOROTHY A.	137-12/WF,RT9,GL LOT,BLDGS	0.1		154,120	9	1,957
PATNOE, DENIS M. & SANDRA	422-20.2/PRATT LOT 2, BLDG	6.3		153,070	0	1,944
PATTERSON, RICHARD W &	127-32 & 33/WF,AND RD LOTS,BLDGS	0.4		154,570	0	1,963
PATTERSON, RICHARD W. &	127-12/AND RD LOT,BLDGS	0.6		27,200	0	345
PAULETTE, JAMES R & AMY E	118-37/HLD LOT 10, BLDG	2.1		137,670	0	1,748
PAYELIAN, JOHN L. & PATRICIA	421-26.1/HP LAND	6.0		32,960		419
PEATE, KENNETH & LESLIE	106-04/HLD LOT 304,BLDG	3.8		158,110	0	1,758
PEDRO, JOSEPH E, JR. & AMY	118-06B/WHY LOT 53	0.3		5,250		67
PEDRO, JOSEPH E, JR. & AMY	122-07/WHY LOT 28A,BLDGS	1.4		82,560	0	1,049
PEETS, KEVIN B. & DENISE A.	137-34/SBR,NSR LOT,BLDG	0.1		85,930	5	1,091
PEFFERS, WILLIAM F &	102-088/WF,HLS LOT S218,BLDGS	0.3		79,040	0	1,004
PELLEGRINO, DENNIS P	115-50/MALLARD ISLAND, BLDGS	3.2		416,150	0	5,285
PELLETIER, Gerald M. & Barbara J.	411-13/OAR LOT,BLDGS	5.1		100,120	0	1,272
PEPPIN, NORMAN A & LIANE S	101-003 & 004/HLS S109 & S110,BLDGS VR	1.0		62,120	0	789
PERKINS, MICHAEL A. &	420-12/RT 9 LAND, BLDGS	5.1		161,690	0	2,053
PERKS, WAYNE & JOANNE	113-48/CARR LOT 13C, SHED	0.2		14,980	0	190
PERKS, WAYNE & JOANNE ETAL	113-50/CARR LOT 14C, BLDGS	0.4		140,220	0	1,781
PERRIN, ROBERT A & ROBERT	415-13/ADAMS LAND		45.0	4,410	0	56
PERRON, ROBERT F & SUZANNE	101-064/WF,HLS LOT S43,BLDG VR	0.2		119,790	0	1,271
PERROTTI, DAVID R. & MARY K	101-033/WF,HLS LOT S13,BLDG VR	0.2		100,980	0	1,282
PERRY, DIANE	116-31/HLD LOT 93	2.1		15,500	0	197
PERRY, E RONALD & HANSON,	414-01-A/DODGE LAND (1/2 INT) WITH		53.8	1,900	0	24
PERRY, MICHAEL & JACKIE	116-29/HLD LOT 95	2.1		14,780	0	188
PERRY, MICHAEL & JACKIE	116-30/HLD LOT 94	2.0		15,400	0	196
PERRY, MICHAEL S & JACKIE L	116-19/HLD LOT 101	1.6		220,370	0	2,799
PERRY, MICHAEL S. & JACKIE L.	116-20/HLD LOT 100	1.8		16,100	0	204

TOWN OF STODDARD VALUATION AND TAXES 2005

<u>OWNER OF RECORD</u>	<u>TAX MAP # / DESCRIPTION</u>	<u>ACRES</u>	<u>CUR U ACRES</u>	<u>TOTAL VALUE</u>	<u>VLG DIST TAX</u>	<u>NET TAX</u>
PERRY, MICHAEL S & JACKIE L	116-21/HLD LOT 99	1.6		15,000	0	191
PESCHEL, WAYNE D. &	108-09/HLD LOT 274 & 276A	5.6		19,000	0	241
PETERSON, ALFRED C	408-22/RT123 LAND,BLDGS	71.0		155,900	0	1,980
PFUNDSTEIN, GEORGE A	104-19/WF,CARR LOTS 3,11A	0.4		115,150	0	1,462
PHALON, ROBERT W & PHYLLIS	121-08/WF,FRMN LOT 4,BLDGS	0.3		172,580	0	2,192
PHANEUF, ROGER K.	123-05/WHY LOT 42	3.9		26,700	0	339
PHELPS, GEORGE L & FRANCES	126-70/WF,RT 123 LOT,BLDGS	0.5		80,510	0	1,022
PHELPS, GEORGE L & FRANCES	126-72/WF,RT 123 LOT,BLDG	0.5		161,950	0	2,057
PHELPS, JANETTE & TIMOTHY	420-32/RT 123 LOT,MH,SHEDS	0.5		42,990	0	296
PHELPS, TIMOTHY & NORA	414-24/ONEIL LAND	3.0	105.0	281,310	0	3,573
PHILBRICK, STEVEN A &	419-10/CNTY RD LAND,BLDGS	5.1	10.0	118,880	0	1,510
PHILLIPS, DAVID J.	135-41 TO 43-F/TFD LOTS (19 INT)	0.1		3,170	0	40
PHILLIPS, DAVID J.	135-49-F/BEACH (19 INT)	0.1		7,270	0	92
PHILLIPS, DAVID J.	135-53/WF,TFD LOT L6,BLDGS	0.1		124,770	0	1,585
PHILLIPS, DAVID J.	135-54/WF,TFD LOT L11	0.2		12,920	0	164
PHILLIPS, LAURA J	122-25/WF,WHY LOT 4,BLDG	1.4		172,610	0	2,192
PHILLIPS, WILLIAM D &	104-07/WF,BUT LOT 1,BLDG	4.5		162,140	0	2,059
PHIPPARD, CHARLES R & LINDA	137-48/WF,GL LOT,BLDG	0.3		161,800	10	2,055
PICARD, JACQUES L. & JULIE E.	112-15/WF,HLD LOT 331,BLDG	1.2		222,900	0	2,831
PICKARD, TERRY & VANESSA	116-16/HLD LOT 45	1.6		15,000	0	191
PIDLIPCHAK, WILLIAM &	112-08/HLD LOT 327	1.4		13,230	0	168
PIEHL, George F & Jeannemarie	411-01/CPR/MST LAND,BLDGS	3.5	28.5	73,790	0	937
PIKE, RICHARD, SR.	115-33 & 34/SLE LOT 55,54,BLDGS	0.6		63,740	0	809
PINCIARO, ANTHONY F. &	125-03/ZR LOT	0.6		22,080	0	280
PINCIARO, ANTHONY F &	125-08/WF,ZR LOT,BLDG	0.9		201,720	0	2,562
PINNEY, EDWARD & BEVERLY	115-01/SLE LOT 6,HLD LOT 84, BLDG	1.7		76,890	0	977
PISANI, DANIEL A SR	112-01/HLD LOT 322	6.3		21,420	0	272
PISANI, JOSEPH J	112-07/HLD LOT 326,BLDG	1.2		121,710	0	1,546
PLOTTS, WILLIAM B &	401-01/LOT-STODDARD/MARLOW TL	0.6		600	0	8
PLOTTS, WILLIAM B &	408-14/QUEEN ST LOT	6.8		23,490	0	298
PLOTTS, WILLIAM B &	408-15/QUEEN ST LOT	20.9		32,250	0	410
PODOLSKA, JAMES & SUSAN	118-06D/WHY LOT 53	0.3		5,250		67
PODOLSKA, JAMES & SUSAN	122-06/WHY LOT 28B,BLDGS	1.4		73,060	0	928
POLLARD, KENNETH A.	126-32/WF,M&A LOT 5,BLDG	2.2		116,980	0	1,486
POLLOCK, GREGORY M &	120-30/HLA LOT	1.1		15,970		203
POLLOCK, GREGORY M &	120-32/HLA LOT 15,BLDG & BACK LOT 16	2.0		290,510	0	3,689
POLLOCK, GREGORY M &	120-33/HLA LOT 18	1.9		21,890	0	278
POLLOCK, JAMES R	125-27/SHR LOT,BLDGS	1.2		83,790	0	1,064
POLLOCK, JESSE J	111-29/HLD LOT 160	1.9		13,860	0	176
POLLOCK, WILLIAM B. &	110-13/HLD LOT 280	2.4		121,260	0	1,540
POLOCZANSKI FAMILY	126-62/WF,STN RD LOT,BLDG	0.1		95,030	0	1,207
POLOCZANSKI FAMILY	126-63/WF,STN RD LOT	0.1		45,400	0	577
POREMBIA, EDWARD F &	119-31/WF,JLD LOT 18,BLDGS	0.5		225,770	0	2,867
POST, ALAN R & GEOFFREY W	109-01/HLD LOT 296	2.8		13,770	0	175
POTHIER, LEANDER S & AMY P	110-25/HLD LOT 63	2.0		18,100	0	230
POTTER, PATTI A TRUSTEE	126-58/WF,STN RD LOT 4,BLDG	0.1		112,100	0	1,424
POWER, HARRY R & BEVERLY A	408-01/RT 123 LOT,BLDGS	3.0		242,940	0	3,085
PRACON, HELEN M	124-10/WF,LSU LOT 5,BLDG	0.3		179,630	0	2,281
PRATT, BRADLEY C & BRIAN	422-203/PRA TTLOT 3 ANYTIME	5.0		156,640	0	1,989
PRATT, BRADLEY C &	422-03/RT 9 LAND, BLDGS	1.0	14.5	209,300	0	2,658
PRATT, BRADLEY C & DENISE	422-05/RT 9 LAND, BLDGS	14.9		144,630	0	1,837
PRATT, BRADLEY C. JR &	118-53/HLD LOT 24,25,26 & 27	1.6		31,950	0	406
PRATT, BRADLEY C JR &	415-16.3/WF,CGCP LOT 3,BLDGS	3.7		266,200	0	3,381
PRATT, BRIAN & SANDRA L	422-24/MCCLURE BACKLAND	1.0	43.0	179,550	0	2,280
PRATT, CHARLES F	422-022/RT 9		11.0	850	0	11

TOWN OF STODDARD VALUATION AND TAXES 2005

<u>OWNER OF RECORD</u>	<u>TAX MAP # / DESCRIPTION</u>	<u>ACRES</u>	<u>CUR U ACRES</u>	<u>TOTAL VALUE</u>	<u>VLG DIST TAX</u>	<u>NET TAX</u>
PRATT, CHARLES F & MARY M	422-01/RT9 LOT,BLDGS	5.1		166,190	0	2,111
PRATT REVOCABLE TRUST OF	137-10/WF,RT9,GL,LOT,BLDGS	0.1		122,410	7	1,555
PRESCOTT, GREGG S & GAIL A	120-082/WF,FRE LOT 11,BLDG	1.5		249,010	0	3,162
PRESTON, GEORGE F	412-01 & 03/OAR LAND,BLDGS	39.7		271,390	0	3,447
PRICE MD, TREVOR R P	136-20 TO 22/WF,TFD LOTS A1,A2,A6A	0.9		86,570	0	1,099
PRICE MD, TREVOR R P	136-26/TFD LOT A6	0.3		12,930	0	164
PRICE MD, TREVOR R P	413-02.2/PARCEL B		47.4	1,200	0	15
PRICE TRUST, BEATRICE	133-02/		0.3	0	0	0
PRICE TRUST, BEATRICE	133-03/		0.1	0	0	0
PRICE TRUST, BEATRICE	133-04/		9.8	90	1	1
PRICE TRUST, BEATRICE	133-05/		0.1	0	0	0
PRICE TRUST, BEATRICE	134-18/RT 123 LAND		11.1	240	0	3
PRICE TRUST, BEATRICE	134-44/		0.2	0	0	0
PRICE TRUST, BEATRICE	134-45/		0.1	0	0	0
PRICE TRUST, BEATRICE	136-01/		0.1	0	0	0
PRICE TRUST, BEATRICE	136-02/		0.0	0	0	0
PRICE TRUST, BEATRICE	136-03/		6.7	60	1	1
PRICE TRUST, BEATRICE	136-04/		15.5	560	7	7
PRICE TRUST, BEATRICE	413-02.1/	21.3	240.2	5,940	75	75
PRICE TRUST, BEATRICE	413-04/		39.0	630	8	8
PRICE TRUST, BEATRICE	419-13.1/	9.7	246.9	5,640	72	72
PRICE TRUST, BEATRICE D.	133-01 /TRYLN RD RT 9 LD(CE)		0.0	0	0	0
PRICE TRUST, BEATRICE D	136-14/CRNR DR RN & TRLYN RD LOT	0.0		1,200	0	15
PRICE TRUST, BEATRICE D.	136-15/CRNR DR RN & TRLYN RD LOT	0.3		5,770	0	73
PRICE TRUST, BEATRICE D.	136-33 & 35/WF,TFD LOTS A12,B9	0.6		48,540	0	616
PRIEST NOMINEE TRUST,	103-06/WF,HL LOT,BLDGS	3.3		141,020	0	1,791
PROCTOR, WILLIAM &	101-020/WF,HLS LOTS S1,BLDGS VR	0.2		93,780	0	1,191
PROCTOR, WILLIAM &	101-021 TO 023/WF,HLS S2,S3,S4,BLDGS VR	0.9		158,600	0	2,014
PROHASKA, CHARLES R &	124-25 & 26/LSU LOT 44,BLDGS	0.5		124,920	0	1,586
PROHASKA, CHRLES R & ELLEN	120-143/B/P LOT 30.1	2.8		284,820	0	3,617
PRUNIER, PAUL A & KATHLEEN	102-047/WF,HLS LOT S65,BLDGS VR	0.5		284,590	0	3,614
PUBLIC SERVICE CO OF NH	127-52-A/RD LOT	0.2		13,470		171
PUBLIC SERVICE CO OF NH	127-52-B/ELEC LINES			1,267,272	0	16,094
PURDON, GARETT E.	126-69/RT 123 LOT,BLDGS	0.1		76,120	0	967
PURDON, ROBERT E & NANCY R	105-07 & 08/WF,CARR TK12,MARINA	0.1		148,200	0	1,882
PURDON, ROBERT E & NANCY R	105-24/CARR TRK 3	0.0		1,200	0	15
PURDON, ROBERT E & NANCY R	105-45/CARR TRK 4,BLDGS	1.5		177,150	0	2,250
PUTNAM, CANDY H.	408-07/RT 123 LOT,MH,BLDGS	0.5		44,880	0	570
PUTNAM, NATHAN & BARBARA	408-112/DOERD. LOT	6.3		91,050	0	1,156
PUTNAM, ROSCOE S. JR. &	408-12/DOERD. LAND,BLDG	20.6		99,270	0	561
QUACKENBUSH, RICHARD &	105-05/WF,CARR LOT 18,BLDGS	0.5		154,030	0	1,956
QUIMBY, JAMES C. & NANCY O.	122-30/WF,LOT 25,BLDGS	0.2		150,310	0	1,909
QUIST, OLIVER P & MURIEL M	136-05 TO 07/WF,TFD LOTS M6,M7,BLDGS	1.9		188,780	0	2,148
R.T. CUMMINGS DEVELOPERS,	111-19/HL D LOT 130	1.7		12,850	0	163
RADIMSKA, OLGA	135-03/RT 123 LOT,BLDGS	0.1		52,600	0	668
RAFTER, ROSEMARY	138-08/WF,GL LOT,BLDG	1.0		205,970	12	2,616
RAHILLY, GLEN J & DEBRA S	116-25/HL D LOT 95A	2.2		7,610	0	97
RALLO, ANGELINA F	133-15/WF,TFD LOT D5,BLDG	0.5		127,700	0	1,622
RAMIREZ, ROBERT R.	120-15/HLA LOT 19	1.6		153,690	0	1,702
RASI, RONALD T & HELEN A	127-24/WF,AND RD LOT,BLDGS	0.6		143,130	0	1,818
RAUDONIS REVOCABLE TRUST,	421-22/BBR LAND,BLDGS	23.0		36,650	0	465
RAUDONIS REVOCABLE TRUST,	421-24/BBR LOT	1.1		16,900	0	215
RAYMOND, STEPHEN A.	120-142/B/P LOT 30	1.0	13.0	152,080	0	1,681
READ, W. WALTER & JOAN A.	420-13.1/RT 9 LAND,BLDGS	2.6	10.0	234,340	0	2,976
RECK, PAUL C & NANCY B	127-13/AND RD LOTS	1.1		33,370	0	424

TOWN OF STODDARD VALUATION AND TAXES 2005

<u>OWNER OF RECORD</u>	<u>TAX MAP # / DESCRIPTION</u>	<u>ACRES</u>	<u>CUR U ACRES</u>	<u>TOTAL VALUE</u>	<u>VLG DIST TAX</u>	<u>NET TAX</u>
RECK, PAUL C & NANCY B	127-31 / WF,ANDRD LOT,BLDG	0.5		150,400	0	1,910
REDFIELD, TEDD A.	109-02 / HLD LOT 297	2.1		13,930	0	177
REED, RAYMOND E	422-19 / RT 9 LAND, MH	16.0		57,720	0	733
REGENSBURGER, BRIAN R &	108-26 / HLD LOT 241	1.1		15,940	0	202
REILLY, SEAN	424-33 / ARKWD LOT 14	10.2		36,120	2	459
REILLY, STEVEN A	418-037 / MLE LOT 14B4U3	0.1		800	1	10
REILLY, STEVEN A	418-038 / MLE LOT 15B4U3,CAMP	0.1		53,360	3	678
REYNOLDS, ALAN P.	107-06 / HLD LOT 211	2.9		148,500	0	1,886
REYNOLDS, CHARLES A &	102-009 / HLS LOTS S77 & S78 VR	0.4		127,010	0	1,613
REYNOLDS, ELMER A, JR	126-07 / WF,DB LOT	0.2		14,930	0	190
REYNOLDS, ELMER A, JR	126-08 / WF,DB LOT,BLDGS	0.7		57,590	0	731
RIBACK, JOHN W & MARY	101-062 & 063 / WF,HLS S42,S42A,BLDG VR	0.5		169,560	0	2,153
RICEOPPO, LAWRENCE E	115-20 / SLE BACKLOT 17A	0.5		3,530	0	45
RICHER, EVERETT	422-06 / OCR LAND, BLDG	2.6	155.1	64,330	0	817
RICHER, EVERETT	422-07 / OCR LAND, BLDGS	15.0	153.6	157,730	0	1,753
RICHMOND, CHARLES S. &	121-20 / CGHL LOT 1	5.0		32,550	0	413
RICHMOND, CHARLES S. &	121-21.1 / CGHL LOT 2	5.0		32,010	0	407
RIDEL, JEROME F. & KAREN T.	121-03 / WF, FRMN LOT, SHED	0.6		237,710	0	3,019
RIDEL, JEROME F. & KAREN T.	121-17 / FRMN LOT E	0.6		21,120	0	268
RIESENBERG, JEROME C &	419-04.1 / CNTY RD LOT, BLDG	2.0	10.1	269,220	0	3,419
RIESENBERG, JOHN J, JR &	421-06 / GRAY LOT 5,BLDGS	12.4		245,180	0	2,864
RINEHIMER, WILLARD C. JR. &	403-02 / M/NNOTT SURVEY	15.8	365.0	22,650	0	288
RIPLEY, SALLY	138-02 / WF, GL LOT, BLDGS	0.7		221,880	13	2,818
RIPLEY, SALLY	138-52 / NSR LOT	0.8		24,320		309
RISPOLI, ROBERT L. & SHARON	120-16 / HLA LOT 14	1.5		21,460	0	273
RISPOLI, ROBERT & SHARON	120-17 / HLA LOT 7, BLDG	0.8		114,480	0	1,454
RITCHIE, KENNETH & CAROLYN	132-15 / WF, M&A LOT 2	0.9		58,360	0	741
RITCHIE, KENNETH H &	132-14 / WF, M&A LOT 1, BLDGS	1.2		137,580	0	1,747
RITCHIE, KENNETH H &	132-17 / M&A LOT 4	2.5		29,800	0	378
RITCHIE, WILLIAM B &	130-19 / WF, DB LOT, BLDG	0.3		101,350	0	1,287
RIVERS, HAROLD, JR	118-13 / WHTY LOT 23, SHED	0.6		30,360	0	386
RIVERS, TIMOTHY M & MARY E	113-64 / LTBY LOT L8, BLDG	1.1		129,900	0	1,650
ROBBINS, KEVIN M. & DEBRA L.	139-04 & 09 / CW LOTS, BLDGS	0.3		125,790	8	1,598
ROBIDOUX FAMILY TRST %	137-42 / SBR LOT, BLDGS	0.1		84,880	5	1,078
ROBINSON, DONALD J & JEAN M	110-14 / HLD LOT 279, BLDG	1.7		128,240	0	1,629
ROBINSON, JAMES M. & NANCY	120-06 / FRL LOT 4, BLDG	1.5		254,000	0	3,226
ROCKWELL, STEVEN	420-28 / RT 123 LOT, BLDGS	3.1		170,190	0	2,161
ROENTSCH, E. GEORGE & MARY	126-64 & 65 / WF, STN RD LOT, BLDGS	0.3		225,260	0	2,861
ROENTSCH, E. GEORGE & MARY	126-66 / STN RD LOT	0.4		15,440	0	196
ROKES, STEPHEN J. & DIANA L.	420-17 / OKCR LOT, BLDG	4.5		140,880	0	1,789
ROKES, STEPHEN J. & DIANA L.	420-27 / OKCR LOT	0.4		24,160	0	307
ROKOSZAK, MYRON C & AMY S	411-11.7 / SBA LOT 1, BLDG	12.5		357,200	0	4,536
ROLPH, CHARLES G & JILL R	126-57 / WF, STN RD LOT 3, BLDG	0.2		88,540	0	1,124
RONCAIOLI, LINH B.	113-14 & 15 / WF, W&H LOTS 5,6, BLDG	0.7		226,450	0	2,876
ROPIECKI, ALLEN W. &	137-37 / SBR LOT, BLDG	0.2		131,840	8	1,674
ROSEN, DANIEL D & ROYEA,	102-002 & 055 / WF, MER LOT 2, BLDG VR	6.3		85,290	0	1,083
ROSEN, RICHARD S., WILLIAM S.	135-32 / WF, TFD LOT K5, BLDGS	0.2		178,220	0	2,263
ROSLEY, THOMAS E	113-53 / LTBY LOT L6, BLDGS	1.3		101,160	0	1,285
ROSS, DANIEL & WALLACE,	101-075 / WF, HLS LOT S54, BLDGS VR	0.2		135,620	0	1,722
ROSS, PAMELA J.	419-12 / CNTY RD LAND	16.9		185,060	0	2,350
ROSS, SCOTT, JESSE, KERI;	134-32 / WF, RT 123 LOT, BLDGS	1.0		173,770	0	2,207
ROSS, WILLIAM F &	107-08 / HLD LOT 209	1.4		14,800	0	188
ROTHMAN, DEBRA V &	137-24 / BRD WF, SBR LOT, BLDGS	0.3		125,000	8	1,588
ROTHMAN, STEPHEN W &	137-23 / BRK WF, BACKLOT	0.0		6,000	0	0
ROWAN, ESTATE OF MELVYN &	418-017 / MLE LOT 9B7U1	0.1		780	0	10

TOWN OF STODDARD VALUATION AND TAXES 2005

<u>OWNER OF RECORD</u>	<u>TAX MAP # / DESCRIPTION</u>	<u>ACRES</u>	<u>CUR U ACRES</u>	<u>TOTAL VALUE</u>	<u>VLG DIST TAX</u>	<u>NET TAX</u>
ROWEHL, TIMOTHY E. & GRACE	125-17/WF,WLKR RD,LOT,BLDG	0.4		142,550	0	1,810
ROY, GORDON P	126-09/WF,DB LOT,BLDGS	0.2		64,860	0	574
RUBINO, KAROLINA J &	118-32/HLD LOT 4,BLDGS	1.7		61,120	0	776
RUEHR, TIMOTHY L & KAREN B	139-20/CW LOT	0.3		210,360	13	2,672
RUGGIERO, JAMES	131-21 /MRDGH LOT 4,BLDGS	0.3		78,770	0	1,000
RUMRILL, ALAN F & KIMBERLY	410-07/SCHOOL ST LOT,BLDG	6.0		193,920	0	2,463
RUMRILL, ROBERT	415-03 /BACKLAND OFF CPR		79.0	870	0	11
RUMRILL, ROBERT	415-04/BACKLAND OFF CPR		15.0	160		2
RUMRILL, ROBERT R	415-02/BACKLAND	14.7		5,970	0	76
RUP, ROBERTA	113-71 /LTBY LOT LIA	0.2		6,940	0	88
RUP, ROBERTA	113-74 /LTBY LOT LI, BLDG	1.1		86,410	0	1,097
RUSSELL, DARRELL L	411-07 TO 09 /MSR LOTS,BLDGS	1.2		88,740	0	1,127
RUSSELL, ROBERT A 2nd	137-29/SBR LOT,BLDGS	0.1		97,020	6	1,232
RYDER, DALE, WENDY &	116-17/HLD LOT 44	2.0		24,300	0	309
RYDER, DALE, WENDY &	116-18/HLD LOT 43	2.1		15,500	0	197
RYLANDER, WILLIAM & PATTI	101-067 /WF,HLS LOT S46,BLDG VR	0.2		88,690	0	1,126
SAITAS, ALEXANDER J & ANNE	119-11/SLE LOT B1	0.3		7,720	0	98
SALESKI, EDMOND & VIRGINIA	135-09/RT 123 LOT,BLDGS	0.5		113,230	0	1,438
SALESKI, EDMUND J &	135-33 /WF,TFD LOT K4 (ROW)	0.0		12,000	0	152
SAMARDELIS, CHARLES C &	135-14/RT 123 LOT,BLDG	0.5		138,770	0	1,762
SANDERS, HELEN W	112-10 /WF,SNDRS TRK 1,BLDGS	3.0		181,780	0	2,309
SANDERS, HELEN WILLISTON	105-10 /WF,HL LOT,BLDG	0.5		36,080	0	458
SANDERS, HELEN WILLISTON	113-67/HL LOT, BLDG	0.5		64,820	0	823
SANDERS, JEAN A	113-36/WF,CARR LOT 11	0.6		199,960	0	2,539
SANDERS, SANDY E	112-04 /WF,HL LOT,BLDG	1.1		143,570	0	1,823
SANDERS, SANDY E.	112-05 /WF,HL LOT 324	1.9		62,560	0	795
SANFORD, JAMES E & DEMETRA	101-081 /WF,HLS LOT S215,BLDGS	0.2		102,140	0	1,297
SANTONOCETO, PHILIP, TRUST	101-026 TO 029 /WF,HLS S6 TO S9,BLDGS VR	1.2		171,580	0	1,862
SANTORO, DAVID H & MARGO	119-36/JESSICA'S ISLAND	0.2		10,610	0	135
SANTORO, DAVID H & MARGO	119-37/WF,WHY LOT 18	1.3		178,940	0	2,273
SARCIONE, JOSEPH A & BONITA	127-07 /AND RD LOT,BLDGS	0.9		110,580	0	1,404
SARCIONE, SHANNON J.	132-10/IP LOT	0.0		600	0	8
SARCIONE, SHANNON & TARYN	126-34/OAR LOT,BLDG	0.6		112,610	0	1,430
SAWISKI REVOC. FAMILY	101-068 & 069 /HLS LOTS S47 & S48 VR	0.5		183,450	0	2,330
SAWYER, BRIAN V	110-35/HLD LOT 62	2.1		21,520	0	273
SAWYER, DAVID A &	101-084 & 085 /WF,HLS S212,S211,BLDGS	0.4		126,120	0	1,602
SAWYER, DAVID A &	101-118 TO 121 /HLS LOTS S311 TO S314	0.7		16,240	0	206
SAWYER, PHYLLIS	134-02 /TFD LOT J1	0.2		7,200	0	91
SAWYER, PHYLLIS	135-24 /RT 123 LOT	0.2		15,200	0	193
SAWYER, PHYLLIS C &	415-23.1 /WF,CP LOT	0.2		37,760	0	480
SCADDING, ROBERT J &	137-35/NSR LOT,BLDGS	0.1		86,320	5	1,096
SCANLON, JEANNE P.	126-44 /ZR LOT,BLDG	0.2		19,220	0	244
SCANLON, JEANNE P.	126-49 /WF,ZR LOT,BLDGS	0.2		126,810	0	1,610
SCELLENS, EDWARD J &	115-21 /SLE LOT 17	0.5		9,470	0	120
SCHILLEMAT, EDWARD R &	102-007 & 008 /HLS LOT S75,S76,BLDG VR	0.3		45,040	0	572
SCHIMENZ, ROBERT	113-19 /WF,CARR LOT 7A,BLDGS	3.4		208,100	0	2,643
SCHINLER, JOANNA &	122-35 /HL LOT, BLDG	0.2		105,480	0	1,340
SCHLEY, FRED JAY	104-01 /WF,HL LOT, BLDGS	0.4		198,400	0	2,520
SCHLEY, FRED JAY	104-02 /WF,HL LOT, BLDGS	0.6		161,220	0	2,047
SCHREIBER, WILLIAM A &	127-43 & 44 /WF,AND RD LOT,BLDGS	0.5		168,340	0	2,138
SCHREIBER, WILLIAM A &	127-45 /AND RD LOT	0.3		17,440	0	221
SCIBELLI, KEVIN L & DOREEN M	135-29 /WF,IP LOT,BLDG	0.1		113,250	0	1,438
SCOTT, JUDY & NATHAN,	113-66 /LTBY LOT L6,BLDGS	1.3		93,810	0	1,191
SCRIBNER, GERALD A &	421-262 /HP LAND, BLDG	5.4		195,300		2,480
SEAMAN, Robert F & Kathryn D	132-06 /WF,IP LOT,BLDG	0.6		78,240	0	994

TOWN OF STODDARD VALUATION AND TAXES 2005

<u>OWNER OF RECORD</u>	<u>TAX MAP # / DESCRIPTION</u>	<u>ACRES</u>	<u>CUR U ACRES</u>	<u>TOTAL VALUE</u>	<u>VLG DIST TAX</u>	<u>NET TAX</u>
SEAMAN, Robert F & Kathryn D	132-08/IPLOT	0.1		9,300	0	118
SEARS, RICHARD T &	120-04/FRLOT2,BLDG	1.6		237,820	0	3,020
SEAVER, LANNEY R & JUDITH G	113-25 & 26/CARR LOTS 12CD,BLDG	0.5		154,370	0	1,960
SEAVER, LANNEY R & JUDITH G	113-49/CARR LOT 13D,BLDG	0.2		16,300	0	207
SEAVERNS, MARK D.	105-14/WF,H/LLOT,BLDGS	0.3		152,920	0	1,942
SECCO, SUSAN M	125-13/WLKR RD LOT,BLDG	1.2		85,720	0	1,089
SEMMENS, HELEN KIT CHI TAM	136-10/WF,TFD LOTM3	0.5		48,560	0	617
SEMSEL, MARY E. ET AL	122-23/WF,WHY LOT 6,BLDGS	0.7		180,800	0	2,296
SERBENT, JUSTIN W & JOHN D	112-21/WF,HLD LOTS 336,339,340,BLDG	8.1		197,910	0	2,263
SEVEN TRUST, THE	115-66/WF,HLD LOT 107A,BLDGS	0.6		182,440	0	2,317
SEVEN TRUST, THE	115-67/HLD LOT 107B, 107C	2.6		17,800		226
SHARAFINSKI, DOUGLAS & LISA	424-26/ARKWD LOT 19	13.0		89,900	0	1,142
SHARKEY, ROBERT & EVE	137-20/BRK WF,NSR/SBR LOT,BLDGS	0.3		165,590	10	2,103
SHAW, ALAN G. SR. & BELINDA	411-11.5/SBA LOT3,BLDG	5.1		185,990	0	2,362
SHAW, ELIZABETH	111-20/HLD LOT 131	1.6		11,400	0	145
SHAW, ELIZABETH	111-21/HLD LOT 132	1.0		12,600	0	160
SHAW, ELIZABETH	111-27/HLD LOT 158	1.6		15,000	0	191
SHAW, RICHARD J & ANITA L	121-21.2/WF,CGHL LOT 3	5.0		95,300	0	1,210
SHEA, SHAWN C & SUSAN B	128-05/RT 123 LOT,BLDGS	6.3		340,450	0	4,324
SHEPARD, SHARON E. &	127-30/WF,AND RD PENN,BLDG	0.9		163,520	0	2,077
SHIA, WEI LEE & MARY K	113-59/LTBY LOT L11,BLDGS	0.7		116,840	0	1,484
SHOENHERR, MATTHEW &	118-58/HLD LOT 14	1.4		19,010	0	241
SICA, PAUL	110-07/HLD LOT 287	1.0		13,680	0	174
SIEGEL, JEFF R & EILEEN B	116-12/HLD LOT 49,BLDG	1.9		50,380	0	640
SIMBOLI, ANTHONY J.	136-43/WF,TFD LOT B7,BLDGS	1.0		172,950	0	2,196
SIMINO, REGINALD J. , ETAL	139-14 & 15/CW LOTS,BLDGS	0.3		116,140	7	1,475
SIMONS, BRIAN W & LORI E	107-14/HLD LOTS 143 & 151	4.5		18,800	0	239
SIMONS, BRIAN W & LORI E	107-15/HLD LOTS 144,149&150,BLD	4.1		56,860	0	722
SIMONS, BRIAN W & LORI E	110-29/HLD LOTS 66 TO 69	6.0		19,400	0	246
SISE, JOHN F & CATHLEEN L	127-36/WF AND RD LOTS	0.2		46,000	0	584
SISE, JOHN F & CATHLEEN L	127-41/ ANDERSON RD	0.7		171,630	0	2,180
SKIDMORE, ALFRED J.	138-37/SPRCLD LOT 2,BLDGS	0.8		254,870	15	3,237
SKIDMORE, ALFRED J	138-38/SPRCLD LOT 1,BLDG	0.7		159,240	10	2,022
SKIDMORE, MARK & PATRICIA	138-35-A /SPRCLD LOT 4,BLDGS 1/2 IN	0.4		93,350	6	1,186
SKIDMORE, RICHARD & AMY J	138-35-B /SPRCLD LOT 4,BLDGS 1/2 IN	0.4		93,350	6	1,186
SLEPIAN, JEAN	127-04/RT 123 LOT,BLDGS	4.4		112,680	0	1,431
SMALL, JAMES C, JR &	139-27 & 34/WF,CW LOTS	0.2		63,830	0	811
SMALLEY, JON M & GERALDINE	119-24/WF,JLD LOT 24,BLDG	0.3		173,650	0	2,205
SMELTER, WILLIAM G. &	101-079 & 080/WF,HLS 2739,S216,BLDGS	5.5		243,360	0	3,091
SMELTER, WILLIAM G &	101-122 & 123/HLS LOTS S315,S316	0.4		12,770	0	162
SMITH, DALE E & DEBORAH J	110-15/HLD LOT 279A,BLDG	3.7		129,810	0	1,649
SMITH, DALE E & DEBORAH J	110-16/HLD LOT 276B	2.6		2,600	0	33
SMITH, DALE E & DEBORAH J	110-17/HLD LOT 278	2.3		15,700	0	199
SMITH, DALE E & DEBORAH J	110-18/HLD LOT 277	2.5		14,460	0	184
SMITH, SANDRA	102-050 & 051/WF,HLS S68,S69,BLDG VR	0.4		135,840	0	1,725
SMITH, WILFRED A	422-10/RT 9 BACKLAND	48.0		31,800	0	404
SNOW, DANIEL W.	135-23.1/RT 123 LOT,BLDG	0.1		71,050	0	902
SOCIETY FOR PROTECTION OF	415-07/BACKLAND OFF CPR		67.0	1,020	0	13
SOCIETY FOR PROTECTION OF	105-43/WF,CARR LAND		125.0	2,250	0	29
SOCIETY FOR PROTECTION OF	105-47/LTBY LOT L16	1.1		28,050	0	356
SOCIETY FOR PROTECTION OF	404-01/WILLIAMS FAMILY FOREST		379.0	4,700	0	60
SOCIETY FOR PROTECTION OF	405-05/CHARLES PEIRCES,BLDGS	2.0	3,336.0	68,830	0	874
SOCIETY FOR PROTECTION OF	419-032/DANIEL UPTON LAND		0.8	20	0	0
SOCIETY FOR THE PROTECTION	411-14.11/SHR LAND,BLDG	0.2	114.4	17,740	0	225
SOCIETY FOR THE PROTECTION	415-01/BACKLAND		77.0	1,070	0	14

TOWN OF STODDARD VALUATION AND TAXES 2005

<u>OWNER OF RECORD</u>	<u>TAX MAP # / DESCRIPTION</u>	<u>ACRES</u>	<u>CUR U ACRES</u>	<u>TOTAL VALUE</u>	<u>VLG DIST TAX</u>	<u>NET TAX</u>
SOCIETY FOR THE PROTECTION	41906.1/UPTON LAND		5.3	80		1
SOCIETY FOR THE PROTECTION	41907.1/UPTON LAND		63.0	970		12
SOCIETY FOR THE PROTECTION	41907.3/UPTON LAND		94.0	2,490		32
SOCIETY FOR THE PROTECTION	415-06-B/WF,C PLOT(4/5 INT)	1.9		19,920	0	253
SOFIELD, DAVID R & LISA	136-34/WF,TFD LOT B1,BLDG	0.4		200,420	0	2,545
SOLOMONIDES, JOHN T &	134-21/TFD LOT 17,BLDG	0.5		58,680	0	745
SOLOMONIDES, JOHN T &	134-28/WF,TFD LOT 15A (ROW)	0.1		19,200	0	244
SPADARO, ANTHONY &	104-18/WF,CARR LOT 4A,BLDGS	0.3		143,140	0	1,818
SPAKOWSKI, GEORGE & JANE	137-16/WF,GL ACCESS LOT	0.0		6,400	1	81
SPAKOWSKI, GEORGE & JANE	137-81/RT 9 LOT,BLDGS	0.1		65,350	4	830
SPENCER JR., RAYMOND M.	131-30/MRDGH 18,19,MHBLDG	0.8		20,610	0	262
SPENCER, WILLIAM C.	115-57/WF,SLE LOT 40,BLDG	0.6		174,880	0	2,221
SPORNY, MARCIA LYNN	133-13/WF,TFD LOT D3,BLDG	0.4		180,220	0	2,289
SPRAGUE, PETER E. & STACY D.	109-09/HLD LOT 268	1.9		107,180	0	1,361
SPRENKLE, DAVID A & MARY A	120-38/HLA PARCEL C,BLDGS	5.5		32,500	0	413
SPRENKLE, DAVID A. & MARY	120-39/HLA PARCEL D	5.0		175,270	0	1,976
SPRUCELAND LIMITED	138-36/SPRCLD LOT 3,BLDG	0.9		216,370	13	2,748
SPRUCELAND OWNERS ASSOC.	138-39/SPRCLD BACKLOT 6	2.8		30,200	0	384
STAATS REVOC. TRUST,	126-47/WF,ZR LOT,SHED	38.0		62,430	0	793
STAN, GLENN & LUCY DANIELS	131-42 /MRDGH LOT 9,BLDG	0.9		60,280	0	766
STARR, RICHARD R. & SUSAN	128-17/RT 123 LOT,BLDGS	8.9		141,560	0	1,798
STARR, RICHARD R. & SUSAN	135-28/WF,PLOT (ROW)	0.0		13,200	0	168
STASIEWSKI, JOHN	421-24.1/BACKLAND OFF BBR	0.5		480	0	6
STATCHEN, RICHARD N JR. &	136-37/WF,TFD LOT B2	0.6		56,160	0	713
STEBBINS, TIMOTHY P ETAL	113-70/LTBY LOT L2A	0.1		3,600	0	46
STEBBINS, TIMOTHY P. ETAL	113-73/LTBY LOT L2, BLDGS	0.8		171,080	0	2,173
STEELE, ROGER L & JANET M	116-23/HLD LOT 97	2.1		15,500	0	197
STEEVES, PATRICIA B	123-10/WHY LOT 50	5.2		102,520	0	1,052
STENSON, KURT & KAREN	130-16/DBD LOT	5.0		32,000	0	406
STENSON, KURT & KAREN	130-17/WF,DB LOT,BLDG	0.3		67,530	0	858
STETSON, R GARY & JOAN P	138-10/WF,GL LOT,BLDGS	0.6		252,010	15	3,201
STEVENSON, LINDA	122-28/WF,WHY LOT 1,BLDGS	1.4		206,320	0	2,620
STOCKFISCH, WANDA S.	105-13/WF,HL LOT,BLDGS	0.8		188,910	0	2,399
STODDARD CONGREGATIONAL	128-01 /"CONGREGATIONAL CHURCH"	0.9		150,200		0
STODDARD CONGREGATIONAL	128-02/CHURCH LOT, RT 123	0.3		14,000		0
STODDARD MAIN CO	413-07/ROBB RES. LAND/BLD	33.0	1,447.0	323,470	0	4,108
STODDARD MAIN CO	420-15/RT 9 LOT	1.9		20,500	0	260
STODDARD MAIN CO.	420-19.1/ROBB RES. LAND		15.0	1,150		15
STODDARD MAIN CO.	420-21/ROBB RES. LAND		0.7	60		1
STODDARD MAIN CO.	420-23/ROBB RES. LAND		1.7	140		2
STODDARD MAIN CO.	420-24/ROBB RES. LAND		2.8	220		3
STODDARD, MARJORIE	135-35/WF,TFD LOT K2,BLDGS	0.2		118,090	0	1,500
STODDARD, TOWN OF	102-110 & 111/HLS LOT S286,S287	0.4		12,430	0	0
STODDARD, TOWN OF	103-12/HL LOT	0.5		14,400	0	0
STODDARD, TOWN OF	105-09/"MARINA LANDING"	0.2		56,070	0	0
STODDARD, TOWN OF	107-25/HLD LOT 213	1.2		14,600	0	0
STODDARD, TOWN OF	117-08/HLD LOT 42	1.4		13,000	0	0
STODDARD, TOWN OF	119-03/HLD LOT 39	1.8		17,900	0	0
STODDARD, TOWN OF	125-15/WLKR RD,WATER ACCESS	0.0		15,000	0	0
STODDARD, TOWN OF	126-02/WF,DB LOT,BLDGS	0.5		56,120	0	0
STODDARD, TOWN OF	126-15/"OLD FIRE STATION"	0.1		43,730	0	0
STODDARD, TOWN OF	126-22/RT 123,POND ACCESS	0.4		68,110	0	0
STODDARD, TOWN OF	126-23/"FIRE STATION"	0.6		126,700	0	0
STODDARD, TOWN OF	127-05/"TOWN RECYCLING CTR"	0.9		35,620	0	0
STODDARD, TOWN OF	127-53/RT 123 "BOAT LANDING"	0.1		50,870	0	0

TOWN OF STODDARD VALUATION AND TAXES 2005

<u>OWNER OF RECORD</u>	<u>TAX MAP # / DESCRIPTION</u>	<u>ACRES</u>	<u>CUR U ACRES</u>	<u>TOTAL VALUE</u>	<u>VLG DIST TAX</u>	<u>NET TAX</u>
STODDARD, TOWN OF	128-04/"HISTORICAL SOCIETY"	0.2		74,100		0
STODDARD, TOWN OF	128-10/"TOWN HALL"	0.3		166,500		0
STODDARD, TOWN OF	129-04/PARK-GAZEBO	0.5		17,480	0	0
STODDARD, TOWN OF	129-07/FIRE POND MEADOW	0.7		17,760		0
STODDARD, TOWN OF	129-08/FIRE POND	0.4		15,440		0
STODDARD, TOWN OF	129-09/1834 LOT	0.3		14,720		0
STODDARD, TOWN OF	129-13/"DAVIS LIBRARY"	0.6		48,100		0
STODDARD TOWN OF	130-06/OFR LOT,BLDG	0.4		55,530		0
STODDARD, TOWN OF	131-25.1/RT 123 LAND	15.0		106,400		0
STODDARD, TOWN OF	134-07/TFD LOT J6	0.7		22,720	0	0
STODDARD, TOWN OF	135-26/"IP BOAT LANDING"	0.6		74,200		0
STODDARD, TOWN OF	410-05/J FAULKNER ELEM. SCHOOL	5.2		713,700		0
STODDARD, TOWN OF	410-08/LAND	8.8		35,840	0	0
STODDARD, TOWN OF	415-22/"CP BOAT LANDING"	0.2		34,330		0
STODDARD, TOWN OF	418-040/MLE LOT 6B6U3	0.1		1,370	0	0
STONE, FREDERICK G & MAUDE	101-082 & 083/WF,HLS S214,S213,BLDG	0.4		118,270	0	1,502
STONE, JANE C.	137-44 & 62/WF,GL LOT,BLDGS	0.5		199,760	12	2,537
STONE, MICHAEL SEAN &	108-05/HLD LOT 283A,BLDG	1.4		98,690	0	1,253
STONE, ROBERT I. & RITA G.	103-10.1/WF,P/O HLS LOTS 504, BLDGS	1.3		161,890		2,056
STONE, THEODORE J & KAROLA	117-10/HLD LOT 33	1.7		15,100	0	192
STORY, BENTON H &	131-06/BACKLAND	16.0		27,200	0	345
STORY, BENTON H &	131-13/RT 123 LOT, FND	7.7		192,450	0	2,444
STORY, BENTON H &	131-16/WF,JP ACCESS	0.1		22,850	0	290
STRICKLAND, JAMES C. &	127-50 & 51/WF,AND RD LOTS,BLDGS	0.5		90,560	0	1,150
STRONG, KRIS A.	101-060/WF,HLS LOT S40,BLDG VR	0.4		115,850	0	1,471
STUCKEY, FRANK T, III & LINDA	116-01/HLD LOT 31	2.4		16,700	0	212
STUCKEY, FRANK T, III & LINDA	116-02/HLD LOT 30	1.8		15,200	0	193
STUCKEY, FRANK T, III & LINDA	116-08/HLD LOT 25A	2.6		7,000	0	89
STUCKEY, FRANK T, III & LINDA	117-09/HLD LOT 32,BLDGS	2.3		140,530	0	1,785
STYMEST, ARNOLD R. & MARY	127-06/WF,RT 123 LAND,BLDGS	3.5	18.8	250,450	0	3,181
STYMEST, ARNOLD R & MARY	127-21/AND RD LOT	0.2		7,600	0	97
SULKOWSKI, DAVID & SANDI	124-04/WF,LSU LOTS 17,18	0.7		211,020	0	2,680
SULLIVAN, BARTHOLOMEW &	115-16/SLE LOT 15,BLDG	0.9		68,790	0	874
SULLIVAN, HAROLD J &	131-36 & 37/MRDGH LOTS 23,24, BLDGS	0.6		82,740	0	547
SULLIVAN, JOHN A. & ELYSE M.	112-17/WF,HLD LOT 333, BLDG	1.1		190,510	0	2,419
SULLIVAN, JOHN A. & ELYSE M.	119-15/SLE LOT B11A,BLDG	0.5		52,800	0	671
SUPPLE, SHAWN	414-29/MSR LAND, BLDGS	9.2		158,180	0	2,009
SWAN, ROBERT & DENISE	136-11 & 12/WF;TFD LOTS M1,M2,BLDGS	0.7		201,130	0	2,554
SWEENEY, LOIS B	415-05/WF,CP LOT,BLDG	0.5		66,960	0	850
SWEENEY TRUST, EARL J.	102-112 & 113/HLS LOTS S288,S289	0.4		12,540	0	159
SWEET WATER TRUST % Sharon	104-11 & 404-02/DODGE LAND,BLDGS	2.0	731.5	114,660	0	1,456
SWINGLE, PAUL C & BRYAN J	424-27/ARKWD LOT 18, BLDG	7.3		216,390	0	2,748
SYMONDS, KENNETH W & LISA	125-11/SHR LOT,BLDG	0.7		73,290	0	931
SYSYN, DAVID A	423-13/RT 9 LOT	2.9		17,810	0	226
SZCZURKO, DANIEL J &	101-015/HLS LOT S126 VR	0.8		20,810	0	264
SZYMASZEK, MICHAEL &	101-002/HLS LOT S108 VR	0.4		11,420	0	145
TABER, CHRISTIN	115-03/HLD LOT 82	1.4		13,900	0	177
TABER, CHRISTIN	115-04/HLD LOT 81	1.7		15,100	0	192
TABOR, RANDALL L &	102-057 & 058/WF,MER 4 & 5A,BLDGS VR	0.8		201,070	0	2,554
TAFT, IRENE K.	136-09/WF;TFD LOT M4,BLDGS	0.5		149,180	0	1,895
TAINTOR TRUST, VIRGINIA N.	409-01-C/PROCTOR LAND(1/4INT)		57.8	2,790		35
TARANTINO, GINO &	118-46/JLD LOT 17	0.8		12,100	0	154
TAYLOR, BONNIE PRICE ETAL	133-21/WF;TFD LOT E4	1.0		67,700	0	860
TAYLOR, BONNIE PRICE ETAL	134-05/TFD LOT J4	1.3		28,300	0	359
TAYLOR, BONNIE PRICE ETAL	419-132/PARCELA	2.5	23.0	580	0	7

TOWN OF STODDARD VALUATION AND TAXES 2005

<u>OWNER OF RECORD</u>	<u>TAX MAP # / DESCRIPTION</u>	<u>ACRES</u>	<u>CUR U ACRES</u>	<u>TOTAL VALUE</u>	<u>VLG DIST TAX</u>	<u>NET TAX</u>
TAYLOR, CAMILLE M	108-11/HLD LOT 275	3.1		17,400	0	221
TAYLOR, CAMILLE M.	108-16/HLD LOT 270, BLDG	3.6		224,720	0	2,854
TAYLOR, CURTIS J & NANCY F	106-03/HLD LOT 318, BLDG	3.2		172,890	0	2,196
TAYLOR, DONALD W	102-028 & 029/HLS LOT S94,S95,BLDG	0.4		49,840	0	633
TAYLOR, TIMOTHY S &	418-053/MLE LOT 11BSUI	0.2		930	1	12
TEDDER, JEAN ODELL; ETALS	102-053/WF,HLS LOT S71,BLDG VR	0.3		142,730	0	1,813
TERRILL, JOHN W & AGNES C	122-32 & 33/WF, LOT 27,28,BLDGS	0.9		158,360	0	2,011
THE NATURE CONSERVANCY	412-06.1/OAR/RT 9 LAND		104.0	910	0	12
THE NATURE CONSERVANCY	412-062/OAR/RT 9 LAND		68.0	600		8
THE NATURE CONSERVANCY	412-063/OAR/RT 9 LAND		100.0	880		11
THE NATURE CONSERVANCY	417-02/BACKLAND OFF BOWLDER RD		28.0	2,130	0	27
THE NATURE CONSERVANCY	417-06/BACKLAND OFF BOWLDER RD		20.0	1,520		19
THE NATURE CONSERVANCY	424-01/BACKLAND OFF BOWLDER RD		16.0	1,050		13
THE NATURE CONSERVANCY	424-02/BACKLAND OFF BOWLDER RD		40.0	2,620		33
THE NATURE CONSERVANCY	424-03/BACKLAND OFF BOWLDER RD		62.0	4,060		52
THE NATURE CONSERVANCY	424-04/BACKLAND OFF BOWLDER RD		100.0	5,210		66
THE NATURE CONSERVANCY	424-05/BACKLAND OFF BOWLDER RD		32.0	2,100		27
THOMAS, LINDA M. &	106-08/HLD LOT 314,BLDGS	3.5		105,680	0	1,342
THORNTON, ROLAND M & RUTH	131-01/WF,DB LOT,BLDGS	0.7		69,530	0	883
THURROTT, IRVING J &	102-076 TO 079/WF,HLS S227-S230,BLDGS	0.9		133,430	0	1,695
TOLE FAMILY TRUST	139-01 & 41/WF, CW LOTS,BLDG	0.2		136,510	8	1,734
TONDERYS, JEFFREY J & KELLY	108-14/HLD LOT 272	2.0		15,400	0	196
TOWNSEND TRUST, PATRICIA	119-26/WF,JLD LOT 22,BLDG	0.9		203,200	0	2,581
TRACHY, EDWARD L. & CECILIA	134-03/TFD LOTS J2J3	1.2		28,160	0	358
TRACHY, EDWARD L. & CECILIA	134-38/WF,TFD LT J14,J14A,BLDGS	0.2		141,720	0	1,800
TRAINA, MARGARET W	415-16.4/WF,CGCP LOT 4,BLDGS	2.3		326,210	0	4,143
TREAT, REBECCA M.	415-17/WF,CP LOT,MH	0.3		35,850	0	455
TREAT, REBECCA M.	415-18/WF,CP LOT,BLDG	0.5		109,370	0	1,389
TREMBINSKI, THEODORE &	135-41 TO 43-G/TFD LOTS (1/9 INT)	0.1		3,170	0	40
TREMBINSKI, THEODORE &	135-48/WF,TFD LOT L3,BLDG	0.3		134,500	0	1,708
TREMBINSKI, THEODORE &	135-49-G/BEACH (1/9 INT)	0.1		7,270	0	92
TREVBEE PRICE TRUST #1 C/O	134-35/WF,RT 123 LOT	0.2		26,440	0	336
TREVBEE PRICE TRUST #1 C/O	134-37/WF,TFD LOT J15,BLDGS	0.4		144,190	0	1,831
TRIANAFILLOU, SUSAN K	421-26/BBR LAND,BLDG	5.0		78,540	0	997
TRINCERI, ROBERT F & DENISE	103-03/WF,ATK LOT II VR	5.0		327,640	0	4,161
TRIS CONSTRUCTION, LLC	118-21/WHITY LOT 33,BLDG	2.3		21,460	0	0
TRUBIANO, MARC ETAL	126-12/RT 123 LOT,BLDGS	0.7		72,010	0	915
TSEN, MENG CHI & FRANCIS,	129-11/RT 123 LAND,BLDGS	2.0	32.4	282,890	0	3,593
TUCKER, STEPHEN L. &	103-04/WF,ATK LOT III VR, BLDG	5.4		297,780	0	3,782
TUCKER, TODD B. & DENISE M.	116-15/HLD LOT 46, BLDG	1.6		139,900	0	1,777
TUKIANEN, DAVID R. & GAIL A.	101-013 & 014/HLS LOT S119, S118 VR	0.9		22,710	0	288
TUKIANEN, DAVID R. & GAIL A	101-030/WF,HLS LOT S10 VR	0.8		207,330	0	2,633
TURMAIL, JUDITH P	103-16/WF,HLS LOT S801	0.3		41,340	0	525
TURNER, MICHAEL L &	118-59/HLD LOT 13, BLDG	1.2		84,090	0	1,068
TURNER, MICHAEL L &	118-60/HLD LOT 12	1.2		16,040	0	204
TUTHILL, JOHN G; TRUSTEE OF	402-02/LAND-STDDRD-WSHNGTN TL		672.0	35,300	0	448
TUTTLE, DORIS L	134-19/TFD LOT 15, BLDG	0.8		83,870	0	561
TUTTLE, DORIS L	134-20/TFD LOT 16, BLDG	0.8		20,160	0	256
TUTTLE, DORIS L	134-25/WF,TFD LOT 18A (ROW)	0.0		15,600	0	198
TUTTLE, DORIS L	134-26/WF,TFD LOT 17A (ROW)	0.0		15,600	0	198
UNDERWOOD, MICHAEL K., JR	121-222/FRE LOT 19	2.8		129,600	0	1,646
URBAN, ROBERT J & PATRICIA	107-19/HLD LOT 146	2.0		92,950	0	1,180
VAILLANCOURT, DAVID	130-01/RT 123 LAND,BLDGS	10.8		183,650	0	2,332
VAILLANCOURT, DAVID L.	130-04/OFR LOT,BLDGS	1.0		135,770	0	1,724
VAILLANCOURT, DAVID L	420-09/LOT OFF RT 9,BLDG	3.3		6,500	0	83

TOWN OF STODDARD VALUATION AND TAXES 2005

<u>OWNER OF RECORD</u>	<u>TAX MAP # / DESCRIPTION</u>	<u>ACRES</u>	<u>CUR U ACRES</u>	<u>TOTAL VALUE</u>	<u>VLG DIST TAX</u>	<u>NET TAX</u>
VAILLANCOURT, LEONARD &	420-08/RT9LAND	11.0		23,900	0	304
VAILLANCOURT, LINA G	113-42/WF,CARRLOT14,BLDGS	0.7		175,730	0	1,851
VALE, JOSEPH B. & CHRISTY N.	120-144/B/PLOT302	2.5		259,750	0	3,299
VALLONE, JODI A. & CARRIE E.	135-05/RT 123 LOT,BLDGS	0.3		79,340	0	1,008
VAN MALDEN, JOHN C & CAROL	121-02/WF,MANN TRK1,BLDG	7.5		229,160	0	2,660
VAN OLDEN, NICOLA I A.G. &	112-03/WF,HLD LOT323	5.2		69,250	0	879
VAN SCHAICK, JOSEPH P	115-41/SLELOT43	0.4		8,060	0	0
VAN SCHAICK, JOSEPH P	118-22/WHTY LOT34	2.4		21,560	0	0
VAN SCHAICK, JOSEPH P &	115-58/WF,SLELOT3839,BLDG	0.5		177,030	0	2,248
VAN SCHAIJK, JULES &	424-16/ARKWD LOT5	5.3		30,850	2	392
VAN SCHAIJK, KATHLEEN A.	424-32/ARKWD LOT, BLDGS	14.5		282,570	0	3,589
VAN WICKLER, RICHARD N	411-06/MSR LOT,BLDGS	1.4		177,380	0	2,253
VANDYKE	110-10/HLD LOT 285	2.2		15,610	0	198
VANDYKE, ROBERT	110-09/HLD LOT286A,BLDGS	1.6		15,890	0	202
VAUGHN, EDGAR L &	105-34/W/S PWRLN RD	0.0		27,000	0	343
VAUGHN, EDGAR L, JR & HELEN	105-35/WF,HL LOT,BLDG	0.2		141,780	0	1,801
VAUGHN, EDGAR L, JR & HELEN	105-37 / WF,CARR PARC I & II	0.8		30,600	0	389
VELKY, PAUL & ALICE	110-41/SLE LOT24	0.9		13,540	0	172
VELKY, PAUL & ALICE	110-42/SLE LOT23	0.9		13,540	0	172
VELKY, PAUL & ALICE	110-43/SLE LOT22	0.9		13,540	0	172
VELKY, PAUL & ALICE(1/2 INT.	131-27-B/E/S MURDOUGH RD.	0.1		30,140	0	383
VERHEY, JAN	136-18 & 19/WF,TFD LOTS A3,A4,BLDG	0.6		131,870	0	1,675
VETOG, ELIZABETH A. & EDWIN	119-09/HLD LOT 84A,BLDG	1.3		90,760	0	1,153
VEZEAU, ROBERT (EST) % Atty.	134-30/WF,TFD LOT 14,BLDG	0.6		149,820	0	1,903
VITALE, CHRISTINE M, MARK &	115-54/WF,HLD LOT 116A	1.3		93,480	0	1,187
VITALE, CHRISTINE M, MARK &	115-55/WF,SLE LOT42,BLDGS	0.3		149,450	0	1,898
VIZZO, MARIE D. & ANTHONY J.	115-02/HLD LOT 83	1.3		14,700		187
VOISINE, JAMIE L & JESSICA M	121-24/EATON LOT C	3.6		154,680	0	1,964
VOLBERG, PETER H & ANGELA	119-27/WF,JLD LOT21,BLDGS	0.7		213,180	0	2,707
VOLBERG, PETER H & ANGELA	119-29/WF,JLD LOT20	0.5		51,750	0	657
VON SNEIDERN, PETER &	419-11/CNTY RD LOT,BLDG	5.2		80,670	0	1,025
WADDELL, SUSAN J	136-24/WF,TFD LOT A8,BLDGS	0.3		122,480	0	1,555
WADSWORTH, MARTHA E	131-35/MRDGH LOT 22,BLDG	0.4		109,230	0	1,387
WALKER, KENNETH H & EDNA	125-18/WF,WLKR RD LOT,BLDGS	0.4		157,140	0	1,996
WALLACE, EDWARD R. &	105-11/WF,HL LOT	0.2		43,600	0	554
WALLACE, EDWARD R &	106-21/WF,HLD LOT,BLDG	3.0		141,990	0	1,803
WALLACE, RICHARD E & JEAN	105-18/HL LOT	0.2		10,000	0	127
WALLACE, RICHARD E &	105-15/WF,HL LOT,BLDGS	0.3		121,860	0	1,548
WALLACE TRUST, Ronald A. &	104-22 & 23 / WF,CARR LOTS 1,2,BLDGS	0.5		361,230	0	4,588
WALLACE, WILLIAM K	127-46/WF,ANDRD LOT,BLDG	0.4		186,850	0	2,373
WALLACE, WILLIAM K & LEO J	420-14/RT9 LAND		27.0	2,050	0	26
WALLWORK, CRAIG R	115-27/SLE LOT61	0.5		8,550	0	109
WALTHER, MARGARET	136-36/TFD LOT B10,BLDGS	0.6		82,910	0	1,053
WALTON, GEORGE T JR &	138-03 / WF,GL LOT,BLDGS	3.2		258,650	16	3,285
WALTON, GEORGE T JR &	138-06/NSR LOT	1.5		28,500	2	362
WALTON, GEORGE T JR &	138-51/NSR LOT	2.1		29,100		370
WARD, FRED & RUTH	420-10/RT 9LAND		26.4	1,250	0	16
WARD, FRED & RUTH	421-15/BBRLAND		40.0	3,810	0	48
WARD, FRED & RUTH B.	421-12/RT 123 LAND	4.8	85.4	319,260	0	4,055
WARD, RUTH B.	421-27/RT 123 LAND		44.0	2,470	0	31
WARNER, ROBERT J	108-21/HLD LOT 251,BLDG	2.9		118,440	0	1,504
WARREN, DAVID K	120-36/HLA PARCEL A,BLDGS	7.8		65,860	0	836
WARREN, WESLEY R, JR	105-01 / WF,CARR LOT 15A,BLDGS	0.8		150,140	0	1,907
WASHUTA FAMILY TRUST	115-43 & 44 / WF,SLE LOTS 55,56,BLDG	1.1		91,260	0	1,159
WASHUTA, JOHN R & DIANE	421-03 / GRAY LOT 3,BLDGS	14.8		149,150	0	1,894

TOWN OF STODDARD VALUATION AND TAXES 2005

<u>OWNER OF RECORD</u>	<u>TAX MAP # / DESCRIPTION</u>	<u>ACRES</u>	<u>CUR U ACRES</u>	<u>TOTAL VALUE</u>	<u>VLG DIST TAX</u>	<u>NET TAX</u>
WASLEY, RICHARD S. &	114-03 / WF, TLMN LOT 3, BLDGS	1.8		175,200	0	2,225
WASSERMAN, W. NEAL &	118-61 / HLD LOT 35, BLDG	2.2		143,240	0	1,819
WATSON, JONATHAN A.	113-02 & 03 / W&H LOTS 14, 13, BLDGS	0.7		106,230	0	1,349
WATSON, JONATHAN A.	113-04 / W&H LOT 12	0.3		17,120	0	217
WATSON, JONATHAN A.	113-05 / W&H LOT 11	0.3		16,480	0	209
WATSON, LESTER E. & GORDON	102-061 & 062 / WF, HLS S245, S244, BLDG	0.4		135,030	0	1,715
WATSON, LESTER E. & GORDON	102-114 & 115 / HLS LOTS S290, S291	0.4		12,430	0	158
WATSON, RICHARD E. &	101-072 & 073 / WF, HLS S51, S52, BLDGS VR	0.8		173,150	0	2,199
WATT, CHARLES R & SHARON	418-110 / MLE LOT 8B2U2	0.2		850	1	11
WATT, CHARLES R & SHARON	418-111 / MLE LOT 7B2U2, MH	0.2		160	1	2
WEAVER, DOROTHY E &	408-27 / RTE 123 LOT, BLDG	0.9		96,390	0	1,224
WEAVER, RICHARD D. &	408-20 / RT 123 LOT, BLDGS	0.5		152,970	0	1,943
WEAVER, WALLACE R &	130-10 / WF, OFR LOT	1.0		34,200	0	434
WEAVER, WALLACE R &	130-11 & 12 / WF, DB LOT, BLDGS	0.5		163,660	0	2,078
WEBBER, GLENN & TAMARA	414-07.7 / CPW LOT 7, BLDG	5.1		174,510	0	2,216
WEBER, MICHAEL A. (1/2 INT. W/	131-27-A / MRDGH LOT 15, BLDGS	0.1		30,140	0	383
WEBSTER, DONALD R & JANICE	106-11 / HLD LOT 311	3.5		17,400	0	221
WEGIEL FAMILY R. E. TRUST	114-01 / WF, HLD LOT, BLDG	5.1		273,900	0	3,479
WELCH, EDNA F. & WALTER W.	409-02 / BACKLAND	25.0		13,300	0	169
WELCH, EDNA F. & WALTER W.	409-03 / BACKLAND	63.8		24,380	0	310
WELCH, EDNA F. & WALTER W.	414-03 / BACKLAND	18.0		9,000	0	114
WELCH, EDNA F. & WALTER W.	416-04 / BACKLAND	117.0		56,700	0	720
WELCH, EDNA F. & WALTER W.	416-05 / GILSUM STDRD LOT, BLDG	1.6		85,950	0	1,092
WELCH, EDNA F. & WALTER W.	416-06 / BACKLAND	35.0		17,000	0	216
WELCH, EDNA F. & WALTER W.	416-07 / BACKLAND	14.0		5,900	0	75
WELCH, EDNA F. & WALTER W.	416-09 / BACKLAND	12.8		5,780	0	73
WELDON, LEONARD L. &	139-29 & 32.01 / WF, HEALY LOTS 27B	1.2		328,690	20	4,174
WELLS, GLYNN C & PATRICIA J	135-30 & 31 / WF, TFD LOTS K6, K7, BLDG	0.2		149,870	0	1,903
WENTWORTH, DAVID M.	105-20, 21 & 28 / HL LOTS, BLDG	0.2		23,550	0	299
WENTWORTH, DAVID M.	105-29 / CARR LOT 1	0.1		4,500	0	57
WENTWORTH, DAVID M.	106-19 / WF, HLD LOT, BLDGS	2.1		140,320	0	1,782
WERNINGER REVOC TST,	137-80 / GRANITE LAKERD LOT	0.3		16,160	0	205
WEST, ELIJAH J (EST.) % E.J.	421-29 / BACKLAND OFF RT 123	0.2		4,400	0	56
WESTBROOK, TERESA G.	111-34 / HLD LOT 141, BLDG	1.6		119,340	0	1,516
WESTON, WILLIAM T &	421-30 / BACKLAND OFF 123		35.0	1,250	0	16
WESTON, WILLIAM T &	421-32 / BACKLAND OFF 123	3.5		3,500	0	44
WETHERBEE, CALEB A	107-04 / HLD LOT 212A	1.9		15,300	0	194
WETMORE, Alan D. Etal % S.	137-03-A / WF, RT 9, GL LOT, BLDG 1/2 int	0.0		20,180	0	256
WHEELER, JOHN L	138-28 & 29 / WF, GL LOT, BLDGS	0.3		226,470	14	2,626
WHEELER, MATTHEW S &	119-02 / HLD LOT 38	1.5		116,750	0	1,483
WHELIHAN, AUSTIN R.B.	113-52 / LOT, BLDGS	0.8		85,840	0	840
WHITCOMB, KATHLEEN K	113-63 / LTBY LOT 9, BLDGS	1.1		124,400	0	1,580
WHITCOMB, ROBERT ETAL	111-10 / SLE LOT 153	1.0		12,960	0	165
WHITE, QUENTIN & RITTA	417-01 / BOULDER RD LAND	14.6		30,740	0	390
WHITE, REGINALD A JR &	125-06 / WF, ZR LOT, BLDGS	0.7		130,630	0	1,659
WHITLEY, SHANNON CLARK	138-12 / WF, GL ACCESS LOT	0.1		27,500	2	349
WHITLEY, SHANNON CLARK	138-47 / NSR LOT, BLDGS	0.9		164,400	10	2,088
WHITNEY, DONALD A, JR &	103-10 / WF, HLS LOT S504, BLDGS	1.5		194,250	0	2,467
WHITNEY, RICHARD &	405-01.2 / LAND OFF CHALET DR, BLDGS	2.0	79.0	107,320	0	1,363
WHITNEY, RONALD P &	108-06 / HLD LOT 283, BLDG	1.9		158,120	0	2,008
WHITTEN, JANE A.	129-14.1 / RT 123 LOT, BLDGS	1.0		131,330	0	1,668
WICHLAND, DAVID P &	137-04 / WF, RT 9, GL LOT, BLDGS	0.0		53,340	3	677
WICHLAND, DAVID P &	137-05 / WF, GL ACCESS LOT	0.0		6,180	1	78
WILDER, CANDACE M & JOHN L	106-13 / HLD LOT 309, BLDGS	2.8		88,950	0	1,130
WILDER, ELIZABETH I	102-052 / WF, HLS LOT S70, BLDG VR	0.2		82,330	0	1,046

TOWN OF STODDARD VALUATION AND TAXES 2005

<u>OWNER OF RECORD</u>	<u>TAX MAP # / DESCRIPTION</u>	<u>ACRES</u>	<u>CUR U ACRES</u>	<u>TOTAL VALUE</u>	<u>VLG DIST TAX</u>	<u>NET TAX</u>
WILLARD Revocable Trust, William	413-05/OAR LAND,BLDG	10.7		36,980	0	470
WILLIAMS, LANCE K. ETAL	422-29.1 / WMS 2004 LOT		3.0	230		3
WILLIAMS, MARK A. & NINA J.	137-14 / WF, GL ACCESS LOT	0.0		11,590	1	147
WILLIAMS, MARK A. & NINA J.	137-15 / WF, GL ACCESS LOT	0.0		10,450	1	133
WILLIAMS, MARK A. & NINA J.	422-02.11 / RT 9 LAND, BLDGS	2.0	18.2	120,380	0	1,529
WILLIAMS, MARK A. & NINA J.	423-16 / SOUTH ST LOT	0.4		1,900	0	24
WILLIAMS, MARK & NINA	422-2728 & 29 / SOUTH ST LD, BLDGS	5.6	85.4	114,420	0	1,453
WILLIAMS, RODNEY A & DALE	419-06 / CNTY RD LOT, BLDGS	5.1		89,180	0	1,133
WILLIAMS, RODNEY & DALE	102-081 / WF, HLS LOT S225	0.2		39,740	0	505
WILLIAMS, RODNEY & DALE	420-22 / OKCR LAND, BLDGS	15.6		162,200	0	2,060
WILLISTON, HAMLIN L &	112-11 / WF, JONES ISLD, BLDGS	0.2		82,010	0	1,042
WILLISTON, HAMLIN L &	112-12 / WF, SNDRS TRK 2, BLDGS	2.8		207,460	0	2,635
WILSON, CRAIG F & SUSAN B	103-02 / WF, ATK LOT 1, BLDG VR	5.0		240,820	0	3,058
WILSON, DIANE P.	125-21 / WF, HL PENNINSULA	15.0		145,300	0	1,845
WILSON IRREVOC. TRUST,	418-102 / MLE LOT 4B3U2	0.2		850	1	11
WILSON IRREVOC. TRUST,	418-103 / MLE LOT 5B3U2	0.2		850	1	11
WILSON, STEVEN K.	121-01 / WF, MANN TRK II, BLDG	3.0	10.7	107,670	0	1,367
WILSON, STEVEN K.	125-20 / WF, WLKRRD LOT	12.5		61,960	0	787
WINSHIP, KEVIN C & PATRICIA	415-12 / WF, CPLAND		66.0	5,020	0	64
WINTERBOTTOM, ROBERT T. %	125-16 / WF, WLKRRD LOT, BLDGS	0.2		264,070	0	3,354
WINTERBOTTOM, ROBERT T. %	125-19 / WLKRRD LOT, BLDGS	0.7		44,310	0	563
WIXON, BRUCE C & JOYCE A	137-45 & 61 / WF, GL LOT, BLDGS	0.5		190,900	11	2,424
WOISLAW, WILLIAM A & LINDA	113-23 & 28 / CARR LOTS 10CD, BLDG	0.4		93,090	0	1,182
WOISLAW, WILLIAM A & LINDA	113-24 & 27 / CARR LOTS 11CD	0.4		17,760	0	226
WOLF CREEK INVESTMENTS	422-25 / RT 9 LOT	5.2		28,000	0	356
WOLFCREEK INVESTMENTS	423-10 / BACKLAND OFF RT 9	6.0	91.0	25,440	0	323
WOLFCREEK INVESTMENTS	423-11 / RT 9 LAND	11.0	187.0	23,740	0	301
WOLLAEGER, TIMOTHY J &	138-05 / WF, GL LOT, BLDG	1.0		285,370	17	3,624
WOLLAEGER, TIMOTHY J &	138-48 / NSR LOT	3.3		31,300	2	398
WOLLAEGER, TIMOTHY J &	138-49 / NSR LOT	3.3		31,300	2	398
WOLLAEGER, TIMOTHY J &	138-50 / BACKLOT	0.8		3,000	1	38
WOLLAEGER TRUST, Timothy J &	138-07 / WF, GL LOT, BLDGS	1.2		252,040	15	3,201
WOOD, FRANCES M, TRUSTEE	129-01 / MSR LOT, BLDGS	1.2		146,710	0	1,613
WOOD, FRANCES M, TRUSTEE	135-23 / WF, TFD LOT K8, BLDGS	0.1		131,760	0	1,673
WOOD REALTY TRUST	410-02.1 / CPR LAND, BLDG	28.4		264,440	0	3,358
WOOD, RITA A	118-25 / WHTY LOT 37, BLDG	1.2		55,820	0	709
WOODBURY, JOHN H, III	137-41 / SBR LOT, BLDGS	0.1		80,700	5	1,025
WOODS, DONNA LEE	416-08 / BACKLAND	2.1		2,100	0	27
WOODS, ROBERT P	139-22, 23, 39 / WF, CW LOTS, BLDGS	0.4		141,270	8	1,794
WOODS, ROBERT P	139-40 / WF, GL ACCESS	0.0		7,400	1	89
WORTH, JOANN	134-01 / RT 123 LOT	0.0		3,600	0	46
WORTH, JOANN	134-36 / IP LOT (ROW)	0.0		5,000	0	64
WORTH, JOANN	135-25 / RT 123 LOT, BLDG	0.2		85,260	0	1,083
WRIGHT, JAMIE	115-74 / HLD LOT 114, BLDG	1.0		111,330	0	1,414
WRIGHT, LAWRENCE B &	126-73 / SHR RT 123 LOT, BLDG	0.1		70,680	0	898
WRIGHT, MICHAEL H & OLSON,	126-38 / SHR LOT, BLDGS	0.5		182,100	0	2,313
WRIGHT, ROBERT J. ETALS	137-26 / WF, GL LOT, BLDGS	0.2		111,410	7	1,415
WYMAN, MARTHA J & BAILEY	137-71 / OFF NSR LOT	0.4		14,160	0	180
YAGLOU, WILLIAM E. & CARLA	136-27, 28, 30, 31 / WF, TFD A9, 10, 13, 14, BLDG	1.5		197,110	0	2,503
YLITALO, THOMAS A & STACY	422-04.2 / CHMPY LOT 2	3.8		162,180	0	2,060
YOCONO, THOMAS F, JR &	138-25 & 32 / WF, GL LOT, BLDGS	0.4		210,530	13	2,674
YOCONO, THOMAS F, JR &	423-03 / BACKLAND OFF NSR	5.0	26.6	24,960	1	317
YOUNG, CHRISTIE E.	126-06 / WF, DB LOT, BLDGS	0.4		85,790	0	1,090
YOUNG, KENNETH F &	111-22 / HLD LOT 153, BLDG	2.0		15,400	0	196
YOUNG, KENNETH F. &	111-23 / HLD LOT 154, BLDG	1.6		47,540	0	604

TOWN OF STODDARD VALUATION AND TAXES 2005

<u>OWNER OF RECORD</u>	<u>TAX MAP # / DESCRIPTION</u>	<u>ACRES</u>	<u>CUR U ACRES</u>	<u>TOTAL VALUE</u>	<u>VLG DIST TAX</u>	<u>NET TAX</u>
YOUNG, RUSSELL A	118-38/HLD LOT 11	2.1		12,800	0	163
YOXEN, EDWARD J	414-06.1 / CPR LAND, BLDGS	5.8	42.0	217,150	0	2,758
YOXEN, EDWARD J	415-23.2 / WF, CP LOT	0.0		9,280	0	118
YROGERG LLC	120-25 / HLA LOT 10	0.9		13,060	0	166
ZAFFINO, SALVATORE D.	120-12 / WF, FR LOT 8, BLDGS	1.5		335,040	0	4,255
ZAJAC, ROBERT	126-05 / WF, DB LOT, BLDGS	0.5		72,950	0	926
ZAMARIPAS, MARIO & JUDITH	137-21 & 22 / BRK WF, SBRL OT, BLDGS	0.2		102,960	6	1,308
ZAMPANO, ROBERT A &	424-14 / ARKWD LOT 6	5.4		26,800	2	340
ZELASNY, JOAN	130-02 / RT 123 LOT	0.4		15,040	0	191
ZELLER, ANN B.	126-16 / RT 123 LOT	0.4		15,440	0	196
ZELLER, ANN B.	126-17 / RT 123 LOT, BLDGS	1.5		138,140	0	1,754
ZINN IRREVOCABLE TRUST	125-09 / WF, HL LOT, BLDGS	1.8		327,640	0	4,161
ZSCHAU, LEO F & ELIZABETH M	102-060 / WF, HLS LOT S246, BLDGS	0.4		150,950	0	1,917

**GRANITE LAKE VILLAGE DISTRICT
VALUATIONS AND TAXES**

**GRANITE LAKE VILLAGE
DISTRICT VALUATIONS
AND TAXES**

GRANITE LAKE VILLAGE DISTRICT VALUATION AND TAXES 2005

<u>OWNER OF RECORD</u>	<u>TAX MAP # / DESCRIPTION</u>	<u>ACRES</u>	<u>CUR U ACRES</u>	<u>TOTAL VALUE</u>	<u>VLG DIST TAX</u>	<u>NET TAX</u>
AGATI, GIACOMO J. &	137-36/SBR/NSR LOT,BLDGS	0.3		110,220	7	1,400
APRILE, ANTHONY J (COL) &	418-065 /MLE LOT 5B1U1	0.1		820	1	10
BAGGS, MARLEEN A.	139-28 & 33 /WF,CW LOTS,BLDGS	0.2		191,330	11	2,430
BARKER, GERALD B	418-010/ MLE LOT 14B4U1	0.2		880	1	11
BERGERON, KENNETH F	137-01 / WF,RT 9GL LOT	0.0		13,300	1	169
BERGERON, KENNETH F	137-02 /WF,RT 9,GL LOT	0.1		27,270	2	346
BRESSETT, GARY V & KIM M	137-63 /NSR LOT,BLDGS	0.7		165,910	10	2,107
CAMBIAR REVOCABLE TRUST	139-26 & 36 /WF,CW LOTS,BLDGS	0.2		171,180	10	2,174
CANTLIN, CYNTHIA JEAN	138-21 /WF,GL LOT,BLDG	0.2		143,520	9	1,823
CAPELLE FAMILY TRUST,	139-46 /WF,PRSLR LOT 17,BLDGS	2.7		561,660	34	7,133
CLIFFORD, TIMOTHY M	418-022 /MLE LOT 12B7U3	0.2		850	1	11
COSTIN, CLAIRE S	139-30 & 32 /WF,ARKWD LOTS,BLDGS	3.1		380,220	23	4,829
CRISMAN, JAMES H & PATRICIA	424-24 / ATEN RD LOT, BLDGS	6.2		187,850	11	2,386
DARDANI, NOEL H.	139-52 & 53 /WF,PRSLR LTS 10,11	1.0		98,550	6	1,252
DAVIS, JEFFERY A. & DAVIS,	138-19,20 / WF,GL ACCESS LOT,BLDG,NSR	0.2		171,840	10	2,182
DAVIS, JOHN R	139-21 /CW LOT,BLDGS	0.2		153,840	9	1,704
DEANGELIS, EDSON R.	139-24,25,37,38 /WF,CW LOTS,BLDGS	0.4		181,500	11	2,305
DEMASI, ANDREW J & GAIL K	139-16 & 17 /CW LOTS,BLDGS	0.3		130,480	8	1,657
DESROSIER, REED B. &	139-12 & 13 /CW LOTS,BLDGS	0.3		198,720	12	2,524
DIDONATO, JAMES A &	137-25 /BRK WF,SBR LOT,BLDGS	0.1		120,730	7	1,533
DRISCOLL, FRANCIS J JR &	137-74 /OFFNSR LOT,BLDGS	0.3		77,120	5	979
EADES, ROBERT A	138-09 /WF,GL LOT,BLDGS	1.0		215,810	13	2,741
EMBREY, MARK & EMILY	424-19 /ARKWD LOT 2	28.4		50,540	3	642
ENGLUND, ROBERT J. &	139-47 /WF,PRSLR LOT 16,BLDG	1.6		435,330	26	5,529
ENZLER, JULIE	424-20 /ARKWD LOT, BLDG	9.5		245,480	15	3,118
ENZLER, JULIE	424-23 /ARKWD LOT 1	3.2		237,210	14	3,013
EWING, RUTH D	138-14 & 45 /WF,GL LOT & LAND,BLDGS	11.7		422,580	25	5,367
FITZPATRICK, MARY E	424-25 / ATEN RD LOT, BLDG	20.3		75,150	5	954
FLANAGAN, HARRY G. III &	137-13 /WF,GL ACCESS LOT	0.0		10,450	1	133
FLANAGAN, HARRY G III &	137-84 /RT 9 LOT	0.5		20,320	1	258
FONTAINE, JEAN M	137-33 /SBR LOT,BLDGS	0.2		116,800	7	1,233
FRECHETTE, HENRY M. JR	138-15-18 / WF,GL LOTS & LAND,BLDGS	0.6		301,240	18	3,826
GALLUP, PATRICIA ETAL %	137-76 /RT 9 LOTS	1.1		28,100	2	357
GALLUP, PATRICIA % Laurie	137-82 /RT 9 LOT	0.7		23,520	1	299
GALLUP, PATRICIA % Laurie	137-83 /RT 9 LOT	1.0		28,000	2	356
GALLUP, PATRICIA % Laurie	137-85 /R9 9 LOT,BLDG	1.0		74,320	4	944
GALLUP, PATRICIA % Laurie	137-86 /RT 9 LOT	0.8		24,000	1	305
GARNETT, GORDON A & JOAN	137-87 /RT 9 LOT,BLDG	2.3		204,530	12	2,348
GARNETT, GORDON A. &	137-11 /WF,RT 9,GL LOT,BLDGS	0.1		91,270	5	1,159
GATES, FAITH & JENNIFER J.	137-30 /SBR LOT,BLDGS	0.1		115,160	7	1,213
GAY TRUST, LOIS	139-50 & 51 /WF,PRSLR LTS 12,13,BLDGS	1.4		192,260	12	2,442
GIANFERRARI Revocable Trust,	137-38 /SBR LOT,BLDGS	0.2		137,440	8	1,495
GILLESPIE, MARY H ESTATE	418-018 /MLE LOT 17B3U1	0.1		770	1	10
GUIDA, PHYLLIS	138-24 & 33 /WF,GL ACCESS & LOT,SHED	0.1		45,900	3	583
HALTER, JOHN D & DIANE G	137-68, 69 & 72 /NSR LOT,BLDGS	0.7		184,030	11	2,337
HAMILTON, PHILIP A & DONNA	137-27 /GL WF,1/2 INT BEACH	0.6		58,340	4	741
HAMILTON, PHILIP A & DONNA	137-50 & 57 /WF,GL LOT,BLDGS	0.9		318,990	19	4,051
HAMILTON, PHILIP A & DONNA	137-73A / 1/2 WHAMILTON	0.1		3,000	1	38
HAMILTON, PHILIP A & DONNA	137-73B / 1/2 WHODGDONNSR	0.1		3,000	1	38
HARMON, ESTATE % Holy	137-65 /NSR LOT,BLDGS	0.8		195,520	12	2,483
HARPER, ANGELINE (Estate)	137-49 & 58 /WF,GL LOT,BLDG	0.7		189,620	11	2,408
HASTINGS, DAVID M. &	137-40 /SBR LOT,BLDGS	0.2		118,580	7	1,506
HAYES, MICHAEL & SUSAN	138-26 & 31 /WF,GL LOT,BLDGS	1.3		255,250	15	3,242
HAYES, MICHAEL & SUSAN	138-27 & 30 /WF,GL ACCESS & LOT,BLDGS	1.0		220,600	13	2,802
HEALY, DONALL B. & JOYCE A.	418-122 /MLE LOT 4B5U2	0.3		1,050	1	13

GRANITE LAKE VILLAGE DISTRICT VALUATION AND TAXES 2005

<u>OWNER OF RECORD</u>	<u>TAX MAP # / DESCRIPTION</u>	<u>ACRES</u>	<u>CUR U ACRES</u>	<u>TOTAL VALUE</u>	<u>VLG DIST TAX</u>	<u>NET TAX</u>
HEALY, Donall & Joyce % Visual	418-100/MLE LOT 2B3U2	0.2		430	1	5
HEALY, JANE F	424-07/BACKLAND	10.0	98.0	32,020	2	407
HEALY, JANE F	424-15/FARMLOT, BLDGS	33.3		747,380	45	9,492
HEALY, JENNIFER MARIE	424-17/ARKWD LOT 4	7.3		32,900	2	418
HEALY, NICHOLAS J III & MARIE	139-11/CW LOT, BLDGS	0.1		172,290	10	2,188
HILDRETH, ALICE	137-31/SBR LOT, BLDG	0.1		92,230	6	1,171
HILDRETH, WILLIAM L	137-32/SBR LOT	0.1		30,670	2	390
HILL, ROGER & CAROL	137-07/WF, GL ACCESS LOT	0.0		8,500	1	108
HILL, ROGER M.	137-09/WF, RT 9, GL LOT, BLDG	0.0		114,010	7	1,448
HILL, ROGER M & CAROL M	137-08/WF, GL ACCESS LOT	0.0		8,500	1	108
HILTZ, RONALD E	418-091/MLE LOT 4B4U2	0.2		870	1	11
HILTZ, RONALD E	418-092/MLE LOT 5B4U2	0.2		870	1	11
HODGDON, MARY S	137-51 & 56/WF, GL LOT, BLDGS	1.1		238,090	14	3,024
HYATT, JAMES & ALICE	424-12/ARKWD LOT 8	6.7		216,370	13	2,748
HYATT, JAMES KEITH	424-10/ARKWD LOT 9	5.1		32,100	2	408
JOHNSON, JOHN P; ETALS	418-075/MLE LOT 9B7U2	0.2		850	1	11
JOHNSON, JOHN P; ETALS	418-076/MLE LOT 8B7U2	0.2		920	1	12
KELLEY, LINDA R. ETAL	137-17/WF, RT 9, GL LOT, BLDG	0.1		133,100	8	1,690
KINGSBURY, ROBERT W.	138-04/WF, GL LOT, BLDGS	2.1		261,350	16	3,319
LAFARGUE, FLORENCE W	137-39/WF, GL, SBR LOT, BLDGS	0.2		185,610	11	2,357
LAFLAMME, ROGER E & CLAIRE	418-013/MLE LOT 18B4U1	0.2		850	1	11
LASKY, SYLVIA RHOMBERG	137-52 & 55/WF, GL LOT	0.8		93,660	6	1,189
LASKY, SYLVIA RHOMBERG & LAVIGNE, RANDOLPHE G. &	137-79/RT 9 LOT	0.0		3,600	1	46
LAVIGNE, RANDOLPHE G. &	137-43/SBR/NSR LOT, BLDGS	0.1		82,450	5	1,047
LEFRANCOIS, JOHN M &	139-49/WF, PRSLR LOT 14, BLDGS	0.6		137,700	8	1,749
LIFRIERI, RITA A	418-113/MLE LOT 5B2U2	0.2		830	1	11
LIFRIERI, RITA A	418-114/MLE LOT 4B2U2	0.2		870	1	11
LOY, REINHARD S & OLIVIA M	139-03 & 44/WF, CW LOTS, BLDGS	0.2		130,590	8	1,658
MACALLISTER, JOHN & JOAN	138-22/WF, GL LOT, BLDGS	0.5		272,720	16	3,464
MADEN, ROBERT J	139-18 & 19/CW LOTS, BLDG	0.3		136,230	8	1,730
MAMMONE, VINCENT, ETALS	418-081/MLE LOT 2B7U2	0.2		870	1	11
MAMMONE, VINCENT, ETALS	418-082/MLE LOT 1B7U2	0.2		900	1	11
MARREN, JOHN J. JR.	138-34/SPRCLD LOT 5, BLDG	0.7		352,110	21	4,472
MCLEAN, NANCY FOLSOM	137-46 & 60/WF, GL LOT, BLDGS	0.4		210,830	13	2,678
MCLELLAN & MCMAHON	137-18/WF, RT 9, GL LOT, GARAGE	0.1		55,530	3	705
MCLELLAN & MCMAHON	137-19/WF, NSR LOT	2.3		173,100	10	2,198
MINER, BONNIE LEE	423-06/BACKLOT OFF RT 9	0.8		14,780	1	188
MURDOCK, RICHARD W. &	137-47 & 59/WF, GL LOT, BLDGS	0.4		216,030	13	2,494
MURPHY, EDWARD, JR, MARY E	139-45/WF, GL LOT, BLDGS	0.3		156,520	9	1,988
MURPHY, EDWARD, JR, MARY E	424-22/ATEN RD LOT	8.0		35,000	2	445
NELLIGAN, BRIAN & MARY	424-09/ARKWD LOT 10	5.2		32,200	2	409
NICOLETTI, RICHARD A &	137-53 & 54/WF, GL LOT, BLDG	1.0		274,580	16	3,487
NORCROSS, ARTHUR C & JOAN	137-75/OFF NSR LOT	0.4		13,320	1	169
O'BRIEN, MAURICE E, JR	418-021/MLE LOT 11B7U3	0.2		850	1	11
PAGNIUCCI, DAVID J. & CAYLA	138-11/WF, GL LOT, BLDGS	0.7		251,330	15	3,192
PALMER, ALISON B.P.	138-13/WF, GL LOT, BLDGS	2.3		194,850	12	2,475
PARADISE VALLEY	418-045/MLE LOT 15B5U3, CAMP	0.1		20,070	1	255
PARADISE VALLEY	418-046/MLE LOT 14B5U3, CAMP	0.1		33,340	2	423
PATNODE TRUST, DOROTHY A.	137-12/WF, RT 9, GL LOT, BLDGS	0.1		154,120	9	1,957
PEETS, KEVIN B. & DENISE A.	137-34/SBR/NSR LOT, BLDG	0.1		85,930	5	1,091
PHIPPARD, CHARLES R & LINDA	137-48/WF, GL LOT, BLDG	0.3		161,800	10	2,055
PRATT REVOCABLE TRUST OF	137-10/WF, RT 9, GL LOT, BLDGS	0.1		122,410	7	1,555
RAFTER, ROSEMARY	138-08/WF, GL LOT, BLDG	1.0		205,970	12	2,616
REILLY, SEAN	424-33/ARKWD LOT 14	10.2		36,120	2	459
REILLY, STEVEN A	418-037/MLE LOT 14B4U3	0.1		800	1	10

GRANITE LAKE VILLAGE DISTRICT VALUATION AND TAXES 2005

<u>OWNER OF RECORD</u>	<u>TAX MAP # / DESCRIPTION</u>	<u>ACRES</u>	<u>CUR U ACRES</u>	<u>TOTAL VALUE</u>	<u>VLG DIST TAX</u>	<u>NET TAX</u>
REILLY, STEVEN A	418-038/MLE LOT 15B4U3,CAMP	0.1		53,360	3	678
RIPLEY, SALLY	138-02 / WF, GL LOT, BLDGS	0.7		221,880	13	2,818
ROBBINS, KEVIN M. & DEBRA L.	139-04 & 09 / CW LOTS, BLDGS	0.3		125,790	8	1,598
ROBIDOUX FAMILY TRST %	137-42/SBR LOT, BLDGS	0.1		84,880	5	1,078
ROPIECKI, ALLEN W. &	137-37/SBR LOT, BLDG	0.2		131,840	8	1,674
ROTHMAN, DEBRA V &	137-24 / BRD WF, SBR LOT, BLDGS	0.3		125,000	8	1,588
RUEHR, TIMOTHY L & KAREN B	139-20 / CW LOT	0.3		210,360	13	2,672
RUSSELL, ROBERT A 2nd	137-29 / SBR LOT, BLDGS	0.1		97,020	6	1,232
SCADDING, ROBERT J &	137-35 / NSR LOT, BLDGS	0.1		86,320	5	1,096
SHARKEY, ROBERT & EVE	137-20 / BRK WF, NSR, SBR LOT, BLDGS	0.3		165,590	10	2,103
SIMINO, REGINALD J. , ETAL	139-14 & 15 / CW LOTS, BLDGS	0.3		116,140	7	1,475
SKIDMORE, ALFRED J.	138-37 / SPRCLD LOT 2, BLDGS	0.8		254,870	15	3,237
SKIDMORE, ALFRED J.	138-38 / SPRCLD LOT 1, BLDG	0.7		159,240	10	2,022
SKIDMORE , MARK & PATRICIA	138-35-A / SPRCLD LOT 4, BLDGS 1/2 IN	0.4		93,350	6	1,186
SKIDMORE, RICHARD & AMY J	138-35-B / SPRCLD LOT 4, BLDGS 1/2 IN	0.4		93,350	6	1,186
SPAKOWSKI, GEORGE & JANE	137-16 / WF, GL ACCESS LOT	0.0		6,400	1	81
SPAKOWSKI, GEORGE & JANE	137-81 / RT 9 LOT, BLDGS	0.1		65,350	4	830
SPRUCELAND LIMITED	138-36 / SPRCLD LOT 3, BLDG	0.9		216,370	13	2,748
STETSON, R GARY & JOAN P	138-10 / WF, GL LOT, BLDGS	0.6		252,010	15	3,201
STONE, JANE C.	137-44 & 62 / WF, GL LOT, BLDGS	0.5		199,760	12	2,537
TAYLOR, TIMOTHY S &	418-053 / MLE LOT 11BSU1	0.2		930	1	12
TOLE FAMILY TRUST	139-01 & 41 / WF, CW LOTS, BLDG	0.2		136,510	8	1,734
VAN SCHAIJK, JULES &	424-16 / ARKWD LOT 5	5.3		30,850	2	392
WALTON, GEORGE T JR &	138-03 / WF, GL LOT, BLDGS	3.2		258,650	16	3,285
WALTON, GEORGE T JR &	138-06 / NSR LOT	1.5		28,500	2	362
WATT, CHARLES R & SHARON	418-110 / MLE LOT 8B2U2	0.2		850	1	11
WATT, CHARLES R & SHARON	418-111 / MLE LOT 7B2U2, MH	0.2		160	1	2
WELDON, LEONARD L. &	139-29 & 32.01 / WF, HEALY LOTS 27B	1.2		328,690	20	4,174
WHEELER, JOHN L	138-28 & 29 / WF, GL LOT, BLDGS	0.3		226,470	14	2,626
WHITLEY, SHANNON CLARK	138-12 / WF, GL ACCESS LOT	0.1		27,500	2	349
WHITLEY, SHANNON CLARK	138-47 / NSR LOT, BLDGS	0.9		164,400	10	2,088
WICHLAND, DAVID P &	137-04 / WF, RT 9, GL LOT, BLDGS	0.0		53,340	3	677
WICHLAND, DAVID P &	137-05 / WF, GL ACCESS LOT	0.0		6,180	1	78
WILLIAMS, MARK A. & NINA J.	137-14 / WF, GL ACCESS LOT	0.0		11,590	1	147
WILLIAMS, MARK A. & NINA J.	137-15 / WF, GL ACCESS LOT	0.0		10,450	1	133
WILSON IRREVOC. TRUST,	418-102 / MLE LOT 4B3U2	0.2		850	1	11
WILSON IRREVOC. TRUST,	418-103 / MLE LOT 5B3U2	0.2		850	1	11
WIXON, BRUCE C & JOYCE A	137-45 & 61 / WF, GL LOT, BLDGS	0.5		190,900	11	2,424
WOLLAEGER, TIMOTHY J &	138-05 / WF, GL LOT, BLDG	1.0		285,370	17	3,624
WOLLAEGER, TIMOTHY J &	138-48 / NSR LOT	3.3		31,300	2	398
WOLLAEGER, TIMOTHY J &	138-49 / NSR LOT	3.3		31,300	2	398
WOLLAEGER, TIMOTHY J &	138-50 / BACKLOT	0.8		3,000	1	38
WOLLAEGER TRUST, Timothy J &	138-07 / WF, GL LOT, BLDGS	1.2		252,040	15	3,201
WOODBURY, JOHN H, III	137-41 / SBR LOT, BLDGS	0.1		80,700	5	1,025
WOODS, ROBERT P	139-22, 23, 39 / WF, CW LOTS, BLDGS	0.4		141,270	8	1,794
WOODS, ROBERT P	139-40 / WF, GL ACCESS	0.0		7,000	1	89
WRIGHT, ROBERT J. ETALS	137-26 / WF, GL LOT, BLDGS	0.2		111,410	7	1,415
YOCONO, THOMAS F, JR &	138-25 & 32 / WF, GL LOT, BLDGS	0.4		210,530	13	2,674
YOCONO, THOMAS F, JR &	423-03 / BACKLAND OFF NSR	5.0	26.6	24,960	1	317
ZAMARIPAS, MARIO & JUDITH	137-21 & 22 / BRK WF, SBR LOT, BLDGS	0.2		102,960	6	1,308
ZAMPANO, ROBERT A &	424-14 / ARKWD LOT 6	5.4		26,800	2	340

CURRENT USE LAND VALUATIONS AND TAXES

**CURRENT USE LAND
VALUATIONS
AND TAXES**

CURRENT USE LAND VALUATION AND TAXES 2005

<u>OWNER OF RECORD</u>	<u>TAX MAP # / DESCRIPTION</u>	<u>ACRES</u>	<u>CUR U ACRES</u>	<u>TOTAL VALUE</u>	<u>VLG DIST TAX</u>	<u>NET TAX</u>
AADALEN, RICHARD J &	413-03.1 / TRACT 2 AND PARCEL C		227.2	2,710	0	34
ANDORRA FOREST	407-01/		10.5	560		7
ANDORRA FOREST	407-03/BACKLOT		40.0	350	0	4
ANDORRA FOREST LIMITED	407-04/LOT-W/S KINGS ST		8.1	150	0	2
ANDORRA FOREST LIMITED	415-08		10.4	450	0	6
ANDORRA FOREST LIMITED	415-09/BACKLAND OFF CP		93.0	3,740		47
ANDORRA FOREST LIMITED	415-11/BACKLAND OFF CP		16.0	290		4
ANDORRA FOREST LIMITED	415-14/		114.0	3,490	0	44
ANDORRA FOREST LIMITED	415-10/BACKLAND OFF CP		10.2	180		2
ANDORRA FOREST LP	407-02/RTE 123 LAND		7.6	760	0	10
ANDORRA FOREST LP	410-06/CABIN/UTIL BLDG.	3.7	4,110.5	197,680	0	2,511
ANDORRA FOREST LP	410-09/ MANSELL HOUSE	3.9	4,766.9	370,700	0	4,708
ANDORRA FOREST LP	417-03/		137.0	5,100		65
ATHEARN, RUTH & CHANDLER,	420-11/RT 9 LAND		50.7	5,680	0	72
ATHEARN, RUTH & CHANDLER,	420-16.1/ROBB LAND		71.9	6,900	0	88
ATHEARN, RUTH & CHANDLER,	420-26/ROBB LAND LOT LINE ADJ		17.0	1,310	0	17
BECKLEY TRUST, JAMES E. 1993	409-01-B/PROCTOR LAND (1/4 INT)		57.8	2,790		35
CAHILL, GEORGE F, JR (DR) &	410-08.1/		92.7	3,280		42
CAHILL, GEORGE F, JR (DR) &	411-10/		1.7	20		0
CAHILL, GEORGE F, JR (DR) &	414-13/		101.0	2,350		30
CAHILL, GEORGE F, JR (DR) &	414-14/		30.0	930		12
CAHILL, GEORGE F, JR (DR) &	414-15/		30.0	260		3
CAHILL, GEORGE F, JR (DR) &	414-16/		97.0	1,410		18
CAHILL, GEORGE F, JR (DR) &	414-19/		195.0	4,830		61
CAHILL, GEORGE F, JR (DR) &	414-20/		10.0	200		3
CAHILL, GEORGE F, JR (DR) &	414-25/	0.5	24.5	187,050		2,376
CAHILL, GEORGE F, JR (DR) &	414-26/	0.5	306.5	95,960		1,219
CAHILL, GEORGE F, JR (DR) &	414-26.1/	3.0	2.5	430,270		5,214
CAHILL, GEORGE F, JR (DR) &	414-27/		25.0	520		7
CAHILL, GEORGE F, JR (DR) &	414-28/		166.0	5,560		71
CAHILL, GEORGE F, JR (DR) &	414-31/		43.0	660		8
CAHILL, GEORGE F, JR (DR) &	414-33/		22.0	310		4
CAHILL, GEORGE F, JR (DR) &	418-003/		64.0	770		10
CAHILL, GEORGE F, JR (DR) &	418-004/		36.0	430		5
CAHILL, GEORGE F, JR (DR) &	419-02/		150.0	2,280		29
CAHILL, GEORGE F, JR (DR) &	419-03.1/		9.2	190		2
CARLIN, MICHAEL	414-07.4/CPW LOT 4		44.9	2,160	0	27
CERBONE, MATTHEW B. &	422-15.1/RT 9 LAND,BLDGS,MH	4.0	24.0	169,780	0	2,156
CLARK, DENNIS A. SR & CAROL	131-09/W/S RTE 123, BLDG	2.0	42.0	147,420	0	1,872
CLARK, DENNIS & CAROL	131-10/RT 123 LOT		0.4	20	0	0
CLINE, MARGARET B.,	419-07.21 /TARBOX RD LAND,BLDGS	2.0	31.8	151,550	0	1,925
DELUDE, RICHARD A.	421-16 /BBR LAND,		77.0	2,240	0	28
DELUDE, RICHARD A	421-25/BBR LAND		33.0	760		10
DRISCOLL, LINDA & CLYDE E	114-23/GORE LOT 5	2.5	11.0	162,020	0	2,058
DUBE, RONALD R & JOYCE	101-012/HLS LAND VR	3.3	42.8	111,520	0	1,416
DUHAMEL, CLAUDETTE E.	422-22/RT 9 LAND		483.0	31,690	0	402
EATON, THOMAS	411-03/E/S KINGS ST LAND,BLDGS	2.0	180.0	230,580	0	2,928
FAULKNER, ANNE H & KING,	417-05/BOWLDER RD		13.0	1,140		14
FAULKNER, ANNE H & KING,	417-08/BOWLDER RD		5.3	460		6
FAULKNER, ANNE H & KING,	417-09/BOWLDER RD LD, BLDGS	2.0	412.0	319,430	0	4,057
FAULKNER, CHARLES S. &	410-10/W/S KINGS ST LAND		101.0	8,160	0	104
FIONDELLA, PAUL	404-03/DODGE LAND, BLDG	2.0	28.0	14,390	0	183
FISH, JILL E	421-28/RT 123 LAND,BLDGS	2.2	36.0	133,820	0	1,700
FULLER, WAYNE & CARRIE	420-18/OKCR LAND	0.7	10.0	146,620	0	1,862
GARNETT, GORDON A & JOAN	422-12/RT 9 LAND,BLDGS	13.7	78.6	236,320	0	3,001

CURRENT USE LAND VALUATION AND TAXES 2005

<u>OWNER OF RECORD</u>	<u>TAX MAP # / DESCRIPTION</u>	<u>ACRES</u>	<u>CUR U ACRES</u>	<u>TOTAL VALUE</u>	<u>VLG DIST TAX</u>	<u>NET TAX</u>
GARNETT, GORDON A & JOAN	422-12.1 / RT9/JUNIPERLAND		18.2	1,070		14
GARNETT, GORDON A & JOAN	422-12.2 / JUNIPER HILL RD LAND		9.9	590		7
GREEN CROW CORP	422-17 / BACKLAND OFF RT9		257.0	8,840	0	112
GREEN CROW CORP	422-18 / BACKLAND OFF RT9		17.0	210	0	3
GREEN CROW CORP	422-21 / TAYLOR-GREEN LAND		47.0	410	0	5
GUIDA, ALEXANDER S, III	424-21 / ATEN RD LAND		40.0	2,970	0	38
HANSON FAMILY TRUST 1/2	414-01-B / DODGE LD 1/2 INT WITH RONALD		53.8	1,900	0	24
HARPER, MARK S & GLORIA	422-09 / RT9 LAND, BLDGS	17.8	30.0	224,600	0	2,852
HAYES, CASEY J	420-03.3 / CNTY RD BACKLAND	2.0	33.3	23,480	0	298
HAYES, MICHAEL & SUSAN	420-06 / RT9 LAND, SHED		39.1	2,050	0	26
HEALY, Donall & Joyce % Visual	418-002 / BACKLAND OFF CPR, BLDGS	412.3	353.7	417,230	0	5,299
HEALY, Donall & Joyce % Visual	418-005 / BACKLAND OFF CPR	11.0	123.0	18,190	0	231
HEALY, JANE F	424-07 / BACKLAND	10.0	98.0	32,020	2	407
HIGHLAND LAKE ASSOCIATION	403-05 / LAND-SS WASH. TL		139.8	10,630	0	135
HILL, ROGER M & CAROL M	422-02.12 / RT9 LAND		41.5	3,400	0	43
HOFFMAN, JR. JOHN E. & JEAN	416-02 / BACKLAND		56.8	2,440	0	31
HOLDA, FELIX JOHN &	421-04 / GRAY LOT 4, BLDGS	2.2	11.1	184,470	0	2,343
HOWARD, ELIZABETH MAUDE	423-02 / CONANT PASTURE, (CE)		99.0	1,730	0	22
HOWARD, ELIZABETH MAUDE	423-04 / BACKLD OFF NSR (CE)		11.3	870	0	11
KINGSBURY, MARY K	415-37 / WF, CP LAND		12.5	1,190	0	15
LABROSSE, JOHN P. & PEGGY A.	402-01 / LAND OFF KINGS' ST		94.0	5,210	0	66
LEYDEN, RICHARD F &	414-02 / CPR LAND		18.0	200	0	3
LEYDEN, RICHARD F &	414-03 / CPR LAND		113.0	1,250		16
LEYDEN, RICHARD F &	415-33 / WF, CP LOT		1.0	10		0
LIGHTBODY, JOHN L JR &	405-01.3 / LAND-ES DODGE FARM RD		88.0	7,670	0	97
MAINE, CRAIGEN FAMILY	404-04 / DODGE LAND		118.0	7,670	0	97
MARSHALL, DONALD A. &	422-08 / RT9 LAND, BLDGS	5.5	42.0	134,520	0	1,708
MCKEON, LUCINDA	420-20 / OKCR LAND		16.0	1,530	0	19
MCKEON, LUCINDA	420-25 / OKCR LAND		55.0	5,240		67
MEADOWSEND TIMBERLANDS	413-06 / OLD KNE/CNCRD RD LAND		73.0	1,600	0	20
MERRILL, WILLIAM,	409-01-A / PROCTOR LAND (1/2 INT)		115.5	5,580	0	71
OLDERSHAW, MICHAEL S &	419-04.2 / ROBB LD & BOYLE LD & BLD	1.8	8.1	259,320	0	3,293
OLDERSHAW, MICHAEL S. &	419-05.1 /		11.0	220		3
PALMER, STEPHEN D. & KARLA	128-03 / 1834 HOUSE, LOT	3.0	10.0	165,010	0	2,096
PERRIN, ROBERT A & ROBERT	415-13 / ADAMS LAND		45.0	4,410	0	56
PERRY, E RONALD & HANSON,	414-01-A / DODGE LAND (1/2 INT) WITH		53.8	1,900	0	24
PHELPS, TIMOTHY & NORA	414-24 / ONEIL LAND	3.0	105.0	281,310	0	3,573
PHILBRICK, STEVEN A &	419-10 / CNTY RD LAND, BLDGS	5.1	10.0	118,880	0	1,510
PIEHL, George F & Jeannemarie	411-01 / CPRMST LAND, BLDGS	3.5	28.5	73,790	0	937
PRATT, BRADLEY C &	422-03 / RT9 LAND, BLDGS	1.0	14.5	209,300	0	2,658
PRATT, BRIAN & SANDRA L	422-24 / MCCLURE BACKLAND	1.0	43.0	179,550	0	2,280
PRATT, CHARLES F	422-02.2 / RT9		11.0	850	0	11
PRICE MD, TREVOR R P	413-02.2 / PARCEL B		47.4	1,200	0	15
PRICE TRUST, BEATRICE	133-04 /		9.8	90		1
PRICE TRUST, BEATRICE	134-18 / RT 123 LAND		11.1	240	0	3
PRICE TRUST, BEATRICE	136-03 /		6.7	60		1
PRICE TRUST, BEATRICE	136-04 /		15.5	560		7
PRICE TRUST, BEATRICE	413-02.1 /	21.3	240.2	5,940		75
PRICE TRUST, BEATRICE	413-04 /		39.0	630		8
PRICE TRUST, BEATRICE	419-13.1 /	9.7	246.9	5,640		72
RAYMOND, STEPHEN A.	120-14.2 / BP LOT 30	1.0	13.0	152,080	0	1,681
READ, W. WALTER & JOAN A.	420-13.1 / RT9 LAND, BLDGS	2.6	10.0	234,340	0	2,976
RICHER, EVERETT	422-06 / OCR LAND, BLDG	2.6	155.1	64,330	0	817
RICHER, EVERETT	422-07 / OCR LAND, BLDGS	15.0	153.6	157,730	0	1,753
RIESENBERG, JEROME C &	419-04.1 / CNTY RD LOT, BLDG	2.0	10.1	269,220	0	3,419

CURRENT USE LAND VALUATION AND TAXES 2005

<u>OWNER OF RECORD</u>	<u>TAX MAP # / DESCRIPTION</u>	<u>ACRES</u>	<u>CUR U ACRES</u>	<u>TOTAL VALUE</u>	<u>VLG DIST TAX</u>	<u>NET TAX</u>
RINEHIMER, WILLARD C. JR. &	403-02/MINNOTT SURVEY	15.8	365.0	22,650	0	288
RUMRILL, ROBERT	415-03 /BACKLAND OFF CPR		79.0	870	0	11
RUMRILL, ROBERT	415-04/BACKLAND OFF CPR		15.0	160		2
SOCIETY FOR PROTECTION OF	415-07/BACKLAND OFF CPR		67.0	1,020	0	13
SOCIETY FOR PROTECTION OF	105-43 /WF,CARR LAND		125.0	2,250	0	29
SOCIETY FOR PROTECTION OF	404-01 /WILLIAMS FAMILY FOREST		379.0	4,700	0	60
SOCIETY FOR PROTECTION OF	405-05 /CHARLES PEIRCE RES,BLDGS	2.0	3,336.0	68,830	0	874
SOCIETY FOR PROTECTION OF	419-03.2/DANIEL UPTON LAND		0.8	20	0	0
SOCIETY FOR THE PROTECTION	411-14.11 /SHR LAND,BLDG	0.2	114.4	17,740	0	225
SOCIETY FOR THE PROTECTION	415-01 /BACKLAND		77.0	1,070	0	14
SOCIETY FOR THE PROTECTION	419-06.1 /UPTONLAND		5.3	80		1
SOCIETY FOR THE PROTECTION	419-07.1 /UPTONLAND		63.0	970		12
SOCIETY FOR THE PROTECTION	419-07.3/UPTONLAND		94.0	2,490		32
STODDARD MAIN CO	413-07/ROBB RES. LAND/BLD	33.0	1,447.0	323,470	0	4,108
STODDARD MAIN CO.	420-19.1 /ROBB RES. LAND		15.0	1,150		15
STODDARD MAIN CO.	420-21 /ROBB RES. LAND		0.7	60		1
STODDARD MAIN CO.	420-23 /ROBB RES. LAND		1.7	140		2
STODDARD MAIN CO.	420-24 /ROBB RES. LAND		2.8	220		3
STYMEST, ARNOLD R. & MARY	127-06 /WF,RT 123 LAND,BLDGS	3.5	18.8	250,450	0	3,181
SWEET WATER TRUST % Sharon	104-11 & 404-02 /DODGE LAND,BLDGS	2.0	731.5	114,660	0	1,456
TAINTOR TRUST, VIRGINIA N.	409-01-C /PROCTOR LAND (1/4 INT)		57.8	2,790		35
TAYLOR, BONNIE PRICE ETAL	419-13.2/PARCELA	2.5	23.0	580	0	7
THE NATURE CONSERVANCY	412-06.1 /OAR/RT 9 LAND		104.0	910	0	12
THE NATURE CONSERVANCY	412-06.2 /OAR/RT 9 LAND		68.0	600		8
THE NATURE CONSERVANCY	412-06.3 /OAR/RT 9 LAND		100.0	880		11
THE NATURE CONSERVANCY	417-02 /BACKLAND OFF BOWLDER RD		28.0	2,130	0	27
THE NATURE CONSERVANCY	417-06 /BACKLAND OFF BOWLDER RD		20.0	1,520		19
THE NATURE CONSERVANCY	424-01 /BACKLAND OFF BOWLDER RD		16.0	1,050		13
THE NATURE CONSERVANCY	424-02 /BACKLAND OFF BOWLDER RD		40.0	2,620		33
THE NATURE CONSERVANCY	424-03 /BACKLAND OFF BOWLDER RD		62.0	4,060		52
THE NATURE CONSERVANCY	424-04 /BACKLAND OFF BOWLDER RD		100.0	5,210		66
THE NATURE CONSERVANCY	424-05 /BACKLAND OFF BOWLDER RD		32.0	2,100		27
TSEN, MENG CHI & FRANCIS,	129-11 /RT 123 LAND,BLDGS	2.0	32.4	282,890	0	3,593
TUTHILL, JOHN G; TRUSTEE OF	402-02 /LAND-STDDRD/WSHNGTN TL		672.0	35,300	0	448
WALLACE, WILLIAM K & LEO J	420-14 /RT 9 LAND		27.0	2,050	0	26
WARD, FRED & RUTH	420-10 /RT 9 LAND		26.4	1,250	0	16
WARD, FRED & RUTH	421-15 /BBR LAND		40.0	3,810	0	48
WARD, FRED & RUTH B.	421-12 /RT 123 LAND	4.8	85.4	319,260	0	4,055
WARD, RUTH B.	421-27 /RT 123 LAND		44.0	2,470	0	31
WESTON, WILLIAM T &	421-30 /BACKLAND OFF 123		35.0	1,250	0	16
WHITNEY, RICHARD &	405-01.2 /LAND OFF CHALET DR,BLDGS	2.0	79.0	107,320	0	1,363
WILLIAMS, LANCE K. ETAL	422-29.1 /WMS 2004 LOT		3.0	230		3
WILLIAMS, MARK A. & NINA J.	422-02.11 /RT 9 LAND, BLDGS	2.0	18.2	120,380	0	1,529
WILLIAMS, MARK & NINA	422-27.28 & 29 /SOUTH ST LD, BLDGS	5.6	85.4	114,420	0	1,453
WILSON, STEVEN K.	121-01 /WF,MANN TRK ILBLDG	3.0	10.7	107,670	0	1,367
WINSHIP, KEVIN C & PATRICIA	415-12 /WF,CP LAND		66.0	5,020	0	64
WOLFCREEK INVESTMENTS	423-10 /BACKLAND OFF RT 9	6.0	91.0	25,440	0	323
WOLFCREEK INVESTMENTS	423-11 /RT 9 LAND	11.0	187.0	23,740	0	301
YOCONO, THOMAS F, JR &	423-03 /BACKLAND OFF NSR	5.0	26.6	24,960	1	317
YOXEN, EDWARD J	414-06.1 /CPR LAND,BLDGS	5.8	42.0	217,150	0	2,758

TAX INFORMATION

TAX RATES - PER \$1,000.00 ASSESSMENT

	1996	1997	1998	1999	2000	2001	2002	2003	2004	2005
TOWN	2.15	2.10	1.88	1.66	1.44	1.55	3.06	1.33	0.86	1.07
SCHOOL	5.67	5.78	6.79	4.08	3.28	4.46	4.82	5.25	6.85	6.40
COUNTY	1.91	2.03	2.12	2.00	2.15	2.55	2.52	2.18	2.98	2.73
State Education Tax	0	0	0	5.65	5.63	5.70	5.86	3.68	2.11	2.50
TOTAL TAX	\$9.73	\$9.91	\$10.79	\$13.39	\$12.50	\$14.26	\$16.26	\$12.44	\$12.80	\$12.70

GRANITE LAKE VILLAGE DISTRICT

	1996	1997	1998	1999	2000	2001	2002	2003	2004	2005
	.16	.11	.11	.10	.10	.07	.07	.06	.06	.06

EQUALIZATION RATE

	1996	1997	1998	1999	2000	2001	2002	2003	2004	2005
	120%	113%	117%	114%	97%	104%	86.9%	100%	75.7%	60.8%

Equalization Rate: Each year the Selectmen complete a report for the Department of Revenue Administration. This report lists all the properties sold in Stoddard for the past year with the sale price. The Selectmen must report the Assessed Valuation of the property and note if the sale was within a family or in some other way not qualified as a market value sale. Based on this information, the Department of Revenue Administration calculates the percentage of Assessed Value to Market Value.

