



Annual Report
Town of Durham
New Hampshire

1956

1732-1957

OYSTER RIVER FALLS

The cover picture taken in 1887 shows a section of Durham, as it was known to the people of that day as The Falls or Oyster River Falls. Most of the business of the town was located in this area. There was a tannery, monument works, saw and grist mill, blacksmith shop, livery stable, church, general store and warehouse, and the landing along the river. The picture was taken from the Major John Sullivan estate looking in a westerly direction.

When the late Martha Rundlett Drew was shown the picture, she was then in her ninetieth year, she exclaimed, "Oh, I remember all of this. It was my childhood playground." Her grandfather, Samuel Rundlett, Sr., owned the mill and many of the other buildings. Here is how she described it.

The large building in the left foreground was the tannery, in one end of which was housed a monumental works. Later, it was known as the Jenkins Cider Mill. The wooden dam washed out and was replaced by the present concrete one about 1913. The late Daniel Chesley built it. At the far end of the dam was a saw mill with grist mill attached facing the highway. Just beyond the mill was a two-family house and barn where the sawyer and miller lived. To its right partially hidden in the trees is the Community Church Rectory. Across the road on the bank of the Oyster River was the large, rambling Frost Store and warehouse. It was here that sailing vessels from Portsmouth and the outside world discharged their cargoes to be transported westward over the First New Hampshire Turnpike which originated at Oyster River Falls. Just beyond it on the side hill, can be seen the blacksmith shop. In the far background can be seen two chimneys of either the Town Hall or the old Ed Marston colonial house and to the left, a water tank and the ruins of the Oyster River Tavern which burned in 1886. In the center, stands the sturdy Community Church which was built in 1848.

ANNUAL REPORTS

of the

Selectmen, Town Treasurer, Librarian, Trustees of Trust
Funds, Auditors, Health Officer, Police Department,
Sewer Department and Water Department

of the

TOWN OF DURHAM

for the

Financial Year Ending December 31, 1956

with the

Vital Statistics for 1956, as prepared by the

Town Clerk

and

Inventory of Real Estate

as of April 1, 1956

EVANS PRINTING COMPANY
CONCORD, N. H.

ANNUAL REPORTS

of the

Selectmen, Town Treasurer, Librarian, Trustees of Trust
Funds, Auditors, Health Officer, Police Department,
Sewer Department and Water Department

of the

TOWN OF DURHAM

for the

Financial Year Ending December 31, 1956

with the

Vital Statistics for 1956, as prepared by the

Town Clerk

and

Inventory of Real Estate

as of April 1, 1956

EVANS PRINTING COMPANY
CONCORD, N. H.

TABLE OF CONTENTS

Directory of Officials	3
Minutes of 225th Town Meeting, 1956	5
Town Warrant, 1957	8
Budget, 1957	12
Details of 1957 Appropriation	14
Durham Tax Rate, 1956 and 1957	17
Inventory of Property Valuation	18
Selectmen's Report	19
Statistics on Town Expenditures	25
Annual Reports	27
Trustees of Trust Funds	27
Health Officer	28
Planning Board	29
Board of Fire Commissioners	30
Police Department	31
Hamilton Smith Library	33
Facts About Durham	37
Auditor's Report	37
Financial Accounts	39
Summary of Expenditures	40
Schedule of Bond Payments	42
Tax Collector's Report	43
Town Clerk's Report	48
Treasurer's Report	49
Durham Water Department	53
Durham Sewer Department	55
Trust Funds	57
George Ffrost Temperance Association	58
Vital Statistics	61
List of Assessed Property	69

Directory of Officials

1956

<i>Selectmen</i>	James C. Chamberlin, <i>Chairman</i> Henry A. Davis Charles J. Manuel	Term Expires 1957 Term Expires 1958 Term Expires 1959
<i>Moderator</i>		Arthur W. Johnson
<i>Representatives</i>		Albert D. Littlehale William M. Stearns Elsie M. Brown
<i>Supervisors of Check List</i>		Wallis S. Rand Chester H. Tecce Gordon P. Percival
<i>Town Clerk</i>		Leon M. Crouch
<i>Town Treasurer</i>		Forrest H. Smart
<i>Tax Collector</i>		Leon M. Crouch
<i>Trustees of Trust Funds</i>	Kenneth E. Barraclough Wallis S. Rand Charles O. Dawson	Term Expires 1957 Term Expires 1958 Term Expires 1959
<i>Budget Committee</i>	Term Expires 1957	
William L. Dunfey		Harold R. Knight
James A. Funkhouser		Francis E. Robinson
	Term Expires 1958	
Paul T. Blood		Daniel M. Ninde
Samuel W. Hoitt		Donald H. Richards
	Term Expires 1959	
Glenn W. Stewart		Paul E. Schaefer
Charles M. Wheeler		Mathias C. Richards
<i>Auditors</i>	Arthur W. Johnson Stanley R. Shimer Walter J. Dunfey	Term Expires 1957 Term Expires 1958 Term Expires 1959

Fire Commissioners

Norman W. Stiles	Term Expires 1957
Harold I. Leavitt	Term Expires 1958
Richard W. Daland	Term Expires 1959

Superintendent of Public Works

Ernest T. Wiggin

Health Officer

Lawrence W. Slanetz

Overseer of the Poor

Albert D. Littlehale

Public Works Advisory Committee

William H. Hartwell	Term Expires 1957
T. Ralph Meyers	Term Expires 1958
Malcolm J. Chase	Term Expires 1959

Zoning Board of Adjustment

Norman W. Stiles	Term Expires 1957
*Walter B. Gallant	Term Expires 1958
Loring V. Tirrell	Term Expires 1959
Robert G. Webster	Term Expires 1960
Mathias C. Richards	Term Expires 1961

Planning Board

George R. Thomas	Term Expires 1957
L. Phelps Latimer	Term Expires 1958
Eric T. Huddleston	Term Expires 1959
Mrs. George McGregor	Term Expires 1959
Russell R. Skelton	Term Expires 1960
Lathrop B. Merrick	Term Expires 1961

Judge of Municipal Court

Bradford W. McIntire

Associate Judge of Municipal Court

Joseph E. Michael, Jr.

Honorary Chief of Police

Louis P. Bourgoin

Chief of Police

Benjamin J. Thomas

Fire Chief and Warden

John F. Donovan

Tree Warden

Avery E. Rich

*Civil Defense Committee*Robert B. True, *Director*Wm. F. Robinson, *Deputy Director*Henry A. Davis, *Secretary*Harold I. Leavitt, *UNH Representative*Stanley R. Shimer, *Communications*

*Resigned Nov. 3, 1956 — Charles M. Wheeler appointed to serve until March 12, 1957.

MINUTES OF 225TH TOWN MEETING

Durham, New Hampshire

March 13, 1956

The meeting was called to order at 9:00 A.M. by Arthur W. Johnson, Moderator, and the Warrant was read by him.

Moved by Helen Funkhouser and seconded by Joseph Michaels that consideration of Articles 2 through 12 inclusive, with the exception of Article 6, be postponed until 10:00 A.M., and that balloting under Articles 1 and 6 start immediately and continue until 6:00 P.M.

MOTION CARRIED

ARTICLE I — Town Elections

RESULT OF BALLOTING

Total Number of Ballots Cast (Town Election) 605

<i>Office</i>	<i>Candidates</i>	<i>No. of Votes</i>
Town Clerk	Leon M. Crouch	603
Town Treasurer	Forrest H. Smart	570
Selectman (three years)	Charles J. Manuel	562
Tax Collector	Leon M. Crouch	596
Auditor (three years)	Walter J. Dunfey	488
Trustee Trust Funds (three years)	Charles O. Dawson	561
Members of Budget Committee (three years) elect 4	Mathias C. Richards	571
	Paul E. Schaefer	567
	Glenn W. Stewart	560
	Charles M. Wheeler	548

Moved by Joseph Michaels and seconded by Sam Smith that the budget be amended by increasing the same \$500.00 for the purpose of purchasing a Police Transmitter and Receiver and for installation of same.

MOTION CARRIED

Moved by Malcolm Chase and seconded by James C. Chamberlin that action on Article 2 be deferred until Articles 7-8-10 and 11 have been acted upon.

MOTION CARRIED

ARTICLE 3

Moved by Clayton Cross and seconded by Fred Allen that Article 3 be laid on the table indefinitely. Upon call for a show of hands by the Moderator.

MOTION DECLARED CARRIED

ARTICLE 4

Borrow in Anticipation of Taxes

Moved by Perley Fitts and seconded by James C. Chamberlin that the provisions of this article be adopted.

MOTION CARRIED

ARTICLE 5

Discount for Payment of Taxes Before a Prescribed Date

Moved by Harold E. Langley and seconded by Paul Schaefer that the provisions of this article be adopted.

MOTION CARRIED

ARTICLE 9

Authority to Sell Hobart Electric Welder

Moved by Henry A. Davis and seconded by Harold E. Langley that the provisions of this article be approved.

MOTION CARRIED

ARTICLE 7

Authority to Expend \$150.00 for Improvements to Town Cemeteries

(Item approved by Budget Committee)

Moved by James Funkhouser and seconded by Kenneth Barraclough that the provisions of this article be approved.

MOTION CARRIED

ARTICLE 8

Authority for Construction of "Mill Pond Road"

(Item approved by Budget Committee)

Moved by James C. Chamberlin and seconded by Russell Skelton that the provisions of this article be approved.

MOTION CARRIED

ARTICLE 10

Authority to borrow \$15,000.00 on series of long term notes, and authorize payment of one \$5,000.00 note in 1956 for the purpose of extending sewer to Oyster River Road and Garden Lane.

(Item approved by Budget Committee)

Moved by James Funkhouser and seconded by Russell Skelton that the provisions of this article be approved.

MOTION CARRIED

ARTICLE 11

Petition to increase Library Appropriation \$3,800.00 for the purpose of employing a children's Librarian

(Petitioned Article, no recommendation of Budget Committee)

Moved by Thelma Brackett and seconded by Walter Dunfey that the provisions of this article be adopted. Amendment offered by Paul E. Schaefer and seconded by James C. Chamberlin that action on Article 11 be postponed and that the Moderator appoint a Committee to study the aspects of the problem and report to the Town Meeting in 1957.

AMENDMENT CARRIED

ARTICLE 2

Adoption of Budget

Moved by James Funkhouser and seconded by Jere Chase that the Budget as submitted by the Budget Committee and amended by the Vote

of Town Meeting be adopted. Amendment offered by James C. Chamberlin and seconded by Roy Worthen that the item of Town Officers' Salaries be increased by \$500.00 to provide a more adequate salary to offer in hiring a new Superintendent of Public Works. Upon call for a standing vote by the Moderator the amendment was declared carried. The amended budget now totals \$87,044.68. Budget as amended, totalling \$87,044.68 **ADOPTED.** (Detail of adopted budget following at end of these minutes.)

ARTICLE 12

Any Other Business

Motion offered by Joseph D. Batcheller and seconded by John Holden that Article 3 be taken from the table.

MOTION CARRIED

Motion made by James C. Chamberlin and seconded by Clarence B. Wadleigh that the appropriation for payment of County Taxes be approved under protest.

MOTION CARRIED

Motion by Mrs. Nielson and seconded by Robert Palmer that Town Meeting be held following 7:00 in the evening in 1957. Amendment offered by Mr. Burkett and seconded by Mr. Haslerud that this action take place provided Polls are open at 9:00 A.M. and discussion of the Town Warrant take place following 7:00 in the evening.

AMENDMENT CARRIED

MOTION AS AMENDED CARRIED

ARTICLE 6

Playing of Beano

Results of Balloting

Yes 146	No 409
---------	--------

Town Meeting recessed at 11:52 A.M.; balloting to continue until 6 P.M.

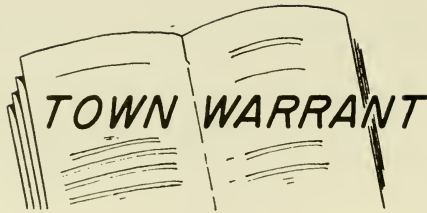
Result of balloting in the Town Meeting, Presidential Primary and the State Constitutional Convention announced and meeting adjourned at 12:20 A.M. March 14, 1956.

Then appeared Leon M. Crouch, newly elected Town Clerk and Tax Collector before Arthur W. Johnson, Moderator and took the oath of office. Then appeared Charles J. Manuel, Selectman, Forrest H. Smart, Treasurer and Charles O. Dawson, Trustee of Trust Funds before me as Town Clerk and took their oath of office prescribed by law.

LEON M. CROUCH, *Town Clerk*

A True Record — Attest

LEON M. CROUCH, *Town Clerk*



FOR TOWN MEETING

Tuesday, March 12, 1957, at 9 a.m.*

Oyster River Cooperative School Auditorium

Two Hundred and Twenty-sixth Meeting

*To the inhabitants of the Town of Durham, County of Strafford,
State of New Hampshire, qualified to vote in Town affairs:*

You are hereby notified to meet at the Oyster River Cooperative School Auditorium, Durham, N. H., Tuesday the twelfth day of March, 1957, A.D. at nine o'clock in the a.m. to act on the following subjects: *

1. To choose a Town Clerk, one Selectman for a term of three (3) years, a Town Treasurer, a Collector of Taxes, one Auditor for a term of three (3) years, one Auditor for a term of one (1) year, one Trustee of Trust Funds for a term of three (3) years, four members of the Budget Committee for a term of three (3) years, and all other elective officers for the ensuing year.

2. To see if the Town will vote to adopt the budget as submitted by the Budget Committee (see details following) and that the sum of \$100,365.11 be raised and appropriated for the purposes of it.

3. To see if the Town will vote to raise and appropriate the sum of approximately Thirteen Thousand Dollars (\$13,000) to defray the cost of its share of the Strafford County Government.

4. To see if the Town will vote to authorize the Selectmen to borrow necessary money in anticipation of taxes.

5. To see if the Town will direct a discount of one percent

(1%) to be made to those persons who shall pay their taxes within a period of six (6) weeks from the date the Tax Rate is approved by the State Tax Commission.

6. To see if the Town will vote to adopt the provisions of Chapter 171A of the Revised Laws of the State of New Hampshire relative to playing games of Beano (see ballot).

7. To see if the Town will vote to authorize the Selectmen to negotiate for and acquire a suitable right of way for a road from the Durham Point Road to the group of properties known as Colony Cove.

8. To see if the Town will raise and appropriate the sum of one hundred dollars (\$100) for the purpose of improving the appearance of Town Property in the vicinity of the Newmarket Road Crossing of the Oyster River (see budget).

9. To see what amount of money the Town will appropriate in support of the Seacoast Regional Development Association. (The Budget Committee does not recommend an appropriation for this item.)

10. To see if the Town will vote to adopt an amendment to Article 1, Section 2 of the Zoning Ordinance for the purpose of extending the Class A Business District to include all the area north of College Brook bounded on the west and north by Mill Road and Main Street, and on the easterly side by a line running along a stone wall and the westerly boundard of the so-called Red Tower Apartments, said line to continue southwest-erly in a straight line to College Brook.

11. To see if the Town will vote to adopt an amendment to Article I, Section 2 of the Zoning Ordinance for the purpose of changing the present 150 foot depth of the Class B Business District to a 200 foot depth on the northerly side of Dover Road between the existing easterly boundary of the Class A Business District and Bay View Road.

12. To see if the Town will vote to adopt an amendment to

* Voting on ballot items will begin at 9 a.m. Action on other articles in warrant will be postponed until 7 p.m.

Article I, Section 2 of the Zoning Ordinance for the purpose of changing the Zoning Classification of an area from Class II Residential to Class A Business, the area to be 200 feet deep perpendicular to Dover Road and to run along the north side of Dover Road between the easterly side of Bay View Road and a line established by projecting the center-line of Old Landing Road in a northerly direction.

13. To see if the Town will vote to adopt an amendment to Article I, Section 2 of the Zoning Ordinance for the purpose of changing the Zoning Classification from Class II Residential to Class I Residential, the area lying on the south side of Dover Road, the westerly boundary being the present Class B Business District. The area continues easterly along Dover Road to Old Landing Road. The depth along Old Landing Road to be 200 feet.

14. To see if the Town will vote to adopt an amendment to Article I, Section 2 of the Zoning Ordinance for the purpose of changing the Zoning Classification from Class II Residential to Class I Residential, the area bounded on the west by Old Landing Road, on the north by Dover Road, on the east by Beards Creek, and on the south by Oyster River.

15. To see if the Town will vote to adopt an amendment to the Zoning Ordinances for the purpose of creating a Fire District. This amendment to become Article XII of the Zoning Ordinance.

ARTICLE XII

FIRE DISTRICT

A Fire District is hereby established for the purpose of reducing the possibility of excessive damage caused by fire.

SECTION 1. The Fire District shall include all of the area contained within the Class A and Class B Business Districts, as defined and shown on the Zoning Map of Durham.

SECTION 2. Buildings may be built in the fire district without set back limitation from property lines, provided all exterior walls are constructed of: (a) solid concrete or masonry, (b) masonry veneer not less than 4 inches thick, (c) non-combus-

tible veneer on a structural frame of wood, or metal protected by a material having a fire rating of not less than one hour.

SECTION 3. Buildings of wood frame construction may be built in the fire district provided the set back from the side and rear property lines is not less than 10 feet, or the minimum clearance to an adjacent wood frame building be not less than 20 feet.

SECTION 4. Roof coverings shall be of a non-combustible material and the roofing material and construction shall meet the standards as established by the National Board of Fire Underwriters. In addition, for the buildings referred to in Section 2, the parapets, cornices, dormers, penthouses, or other construction features built onto or above the level of the main roof shall be covered with a non-combustible material.

SECTION 5. Buildings may be extended or raised in the fire district, provided the requirements set forth in Section 2, 3, and 4 are met. Any building that is destroyed by fire to the extent of 75 percent, as adjudged by the State Fire Marshall, may be rebuilt provided it conforms to the provisions of this article.

SECTION 6. Any building in existence in the fire district on the date of the adoption of this article shall be deemed to be in conforming use.

16. To transact any other business that may legally come before this meeting.

Given under our hand and seal this twenty-seventh day of February in the Year of Our Lord One Thousand Nine Hundred and Fifty-seven.

JAMES C. CHAMBERLIN
HENRY A. DAVIS
CHARLES J. MANUEL
Selectmen of Durham

A True Copy — Attest

JAMES C. CHAMBERLIN
HENRY A. DAVIS
CHARLES J. MANUEL
Selectmen of Durham



ESTIMATES OF REVENUE AND EXPENDITURES FOR THE ENSUING
YEAR JANUARY 1, 1957 TO DECEMBER 31, 1957 COMPARED WITH
ESTIMATED AND ACTUAL REVENUE, APPROPRIATIONS AND EXPENDITURES
OF THE PREVIOUS YEAR JANUARY 1, 1956 TO DECEMBER 31, 1956

SOURCES OF REVENUE	Estimated Revenue Previous Year 1956	Actual Revenue Previous Year 1956	Estimated Revenue Ensuing Year 1957
<i>From State:</i>			
Interest and Dividends Tax	\$10,000.00	\$9,160.63	\$9,000.00
Railroad Tax	1,075.00	1,112.03	1,100.00
Savings Bank Tax	1,600.00	1,654.37	1,600.00
Reimbursement a/c Old Age Assistance	22.90
<i>From Local Sources Except Taxes:</i>			
Dog Licenses	780.00	783.50	780.00
Business Licenses, Permits and Filing Fees	75.00	89.00	90.00
Fines and Forfeits, Municipal Court	1,200.00	1,956.06	2,000.00
Rent of Town Hall and Other Buildings ..	960.00	1,015.00	900.00
Interest Received on Taxes and Deposits ..	50.00	65.94	50.00
<i>Income of Departments:</i>			
(a) Highway, incl. rental of equipment	5,000.00	7,044.37	8,000.00
(b) Sewer Assessments	4,500.00	4,477.50	4,500.00
(c) Street Assessments	68.88	68.88	68.88
(d) Refund Heat Town Hall	400.00	482.10	500.00
(e) Miscellaneous Revenues	500.00	444.95	500.00
Motor Vehicle Permit Fees	13,500.00	14,786.85	14,200.00
Town Clerk Fees	800.00
Sale of Town Property	450.00	341.00	25.00
<i>Cash Surplus</i>	1,666.77	3,861.74	3,861.74
<i>From Local Taxes Other Than Property Taxes:</i>			
(a) Poll Taxes—Regular at \$2	2,000.00	2,074.00	2,100.00
(b) National Bank Stock Taxes	200.00	61.00	60.00
(c) Yield Taxes	1,000.00	2,208.66	1,200.00
Total Revenues from All Sources Except Property Taxes	\$45,025.65	\$51,710.48	\$51,335.62
Amt. to be Raised by Property Taxes	42,019.03	38,360.53	49,029.49
(Exclusive of County and School Taxes)
Total Revenues	\$100,365.11

PURPOSES OF EXPENDITURES	Appropriations Previous Year 1956	Actual Expenditures Previous Year 1956	Estimated Expenditures Ensuing Year 1957
<i>General Government:</i>			
Town Officers' Salaries	\$6,692.10	\$7,196.83	\$7,555.00
Town Officers' Expenses	4,793.00	3,508.54	3,800.00
Election and Registration Expenses	410.00	521.46	200.00
Expenses Town Hall and Other Town Bldgs.	1,078.00	900.51	1,053.00
<i>Protection of Persons and Property:</i>			
Police Department	5,720.00	6,119.13	7,750.00
Fire Department	7,221.67	6,679.06	8,135.00
Moth Exterm.—Blister Rust & Care of Trees	300.00	300.00	300.00
Civil Defense	100.00	1.80	25.00
<i>Health:</i>			
Health Department, Including Hospitals ..	85.00	68.18	85.00
Town Dump and Garbage Removal	4,130.00	4,162.14	4,775.00
<i>Highways and Bridges:</i>			
Town Maintenance—Summer	26,385.00	31,803.48	31,050.00
Street Lighting	3,400.00	3,270.63	3,900.00
General Expenses of Highway Department ..	500.00	500.00	500.00
Town Road Aid	471.03	2,591.95	469.75
<i>Libraries</i>	500.00	500.00	500.00
<i>Public Welfare:</i>			
Town Poor	250.00	306.41	250.00
Old Age Assistance	1,000.00	826.24	1,000.00
<i>Patriotic Purposes:</i>			
Memorial Day and Veterans' Associations ..	100.00	99.59	100.00
<i>Recreation:</i>			
Historical Sites	100.00
<i>Public Service Enterprises:</i>			
Cemeteries	150.00	158.53	50.00
Hydrant Rental	340.00	340.00	440.00
<i>Unclassified:</i>			
Damages and Legal Expenses, Incl. Dog Damage	50.00	45.00	50.00
Advertising and Regional Associations ..	200.00	200.00
Employees' Retirement and Social Security	870.60	700.00
<i>Interest:</i>			
On Temporary Loans	150.00	177.38	200.00
On Long Term Notes and Bonds	1,729.05	1,729.05	1,587.52
Coupon Service	20.00	17.32	20.00
<i>Highways and Bridges:</i>			
Mill Pond Rd.	1,000.00	1,000.00
Garage Lot	1,000.00	1,010.39	2,000.00
Mill Road	2,000.00
Sidewalk Construction	2,000.00	236.80	2,000.00
Sewer Construction	5,000.00	5,000.00	5,000.00
New Equipment	500.00	6,500.00
Blinker Light	500.00	660.16
<i>Payment on Principal of Debt:</i>			
(a) Bonds	8,269.83	8,269.83	8,269.84
(b) Payment to Capital Reserve Funds ..	1,000.00	1,000.00	2,000.00
TOTAL EXPENDITURES	*\$87,044.68	\$90,071.01	\$100,365.11

*Includes \$1,000.00 increase in Approved Budget voted at Town Meeting, March 13, 1956.

FRANCIS E. ROBINSON, Chm.
WILLIAM L. DUNFEY
JAMES A. FUNKHOUSER
HAROLD B. KNIGHT

PAUL T. BLOOD
SAMUEL W. HOITT
DANIEL M. NINDE
DONALD H. RICHARD

MATHIAS C. RICHARDS
PAUL E. SCHAEFER
GLENN W. STEWART
CHARLES M. WHEELER

Budget Committee

THE 1957 BUDGET IN DETAIL

	1955 Expended	1956 Budget	1956 Expended	1957 Budget
<i>Town Officers' Salaries</i>				
Health Officer	\$100.00	\$100.00	\$100.00	\$100.00
Relief Officer	25.00	50.00	50.00	50.00
Selectmen (3)	1,300.00	1,300.00	1,300.00	1,300.00
Town Treasurer	250.00	250.00	250.00	250.00
Municipal Judge	150.00	150.00	150.00	250.00
Tax Collector	400.00	400.00	1,250.25	400.00
Town Clerk Fees)				800.00
Auditors (3)	105.00	105.00	105.00	105.00
Supt. of Public Works	3,200.00	4,200.00	3,991.58	4,300.00
Social Security	110.60	137.10
Total	\$5,640.60	\$6,692.10	\$7,196.83	\$7,555.00
<i>Town Officers' Expenses</i>				
Stationery, Printing, Postage	\$981.79	\$1,100.00	\$942.37	\$1,100.00
Telephone	257.11	225.00	223.25	225.00
Clerical Salary	2,300.00	2,400.00	1,549.75	1,700.00
Social Security	66.00	68.00		
Town Officers' Bonds	135.07	200.00	149.70	175.00
Office Supplies & Services	521.47	600.00	527.97	400.00
Legal Fees and Dues	8.00	100.00	15.50	100.00
Census, Poll and Head Tax	100.00	100.00	100.00	100.00
Total	\$4,428.99	\$4,793.00	\$3,508.54	\$3,800.00
<i>Election and Registration</i>				
Fees — Moderator, Ballot Clerks and Supv. Check Lists	\$55.00	\$225.00	\$249.00	\$100.00
Setting Up of Polling Place	39.34	75.00	113.20	35.00
Supplies and Printing	12.80	25.00	30.85	25.00
Lunches for Workers	60.36	50.00	98.41	30.00
Social Security	1.10	5.00		
Rental of Polling Place	30.00	30.00	10.00
Total	\$168.60	\$410.00	\$521.46	\$200.00
<i>Expenses — Town Hall and Other Bldgs.</i>				
Labor	\$4.40	\$50.00	\$13.80	\$50.00
Fuel	707.50	700.00	667.58	700.00
Water	65.00	60.00	55.69	60.00
Lights	69.36	75.00	75.44	75.00
Repairs	257.00	50.00	5.00	50.00
Materials	25.00	25.00
Insurance	100.00	100.00	65.00	75.00
Sewer Contract	18.00	18.00	18.00	18.00
Total	\$1,221.26	\$1,078.00	\$900.51	\$1,053.00
<i>Police Department</i>				
Police Officers' Salaries	\$3,420.00	\$3,400.00	\$3,400.00	\$6,800.00
Supplies	34.71	50.00	36.45	50.00
Insurance	20.15	50.00	75.37	50.00
Travel Expenses	530.57	600.00	599.95	650.00
Uniform Allowance	104.84	100.00	87.50	200.00
Outside Patrolman	160.00	1,000.00	1,429.50
Social Security	5.16	20.00
Police Radio	500.00	490.36
Total	\$4,275.43	\$5,720.00	\$6,119.13	\$7,750.00

	1955 Expended	1956 Budget	1956 Expended	1957 Budget
<i>Fire Department</i>				
Salaries — Chief	\$1,050.04	\$1,066.67)		\$1,133.33
Salaries — Regular Firemen	3,378.32	3,483.33)	\$4,514.50	3,633.34
Salaries — Call Firemen	503.87	500.00	500.00	750.00
Soc. Security & Retirement	151.02	164.66		200.00
Equipment)	153.44	408.00	35.33	500.00
Supplies)		400.00	424.49	666.66
Insurance	82.65	115.67	128.44	135.00
Vacation Salaries	62.56	83.34	76.30	116.67
Fighting Forest Fires	106.60			
Payment on Ladder Truck	1,000.00	1,000.00	1,000.00	*1,000.00
Total Town	\$6,488.50	\$7,221.67	\$6,679.06	\$8,135.00
Total Dept.	\$17,465.50	\$19,665.00		\$22,405.00
*Town's share of aerial ladder truck \$10,000.00 — Fourth Annual Payment 1957				
<i>Health Department</i>				
Expenses Health Officer	\$52.60	\$60.00	\$68.18	\$60.00
Vaccinations		25.00		25.00
Total	\$52.60	\$85.00	\$68.18	\$85.00
<i>Refuse and Garbage Collection</i>				
Garbage Collection	\$400.00	\$400.00	\$400.00	\$800.00
Payroll — Refuse	2,893.40	3,500.00	3,400.33	3,800.00
Social Security	57.86	70.00		
Operating Pump at Dump		100.00	301.35	75.00
Materials and Supplies	2.85	25.00		25.00
Insurance	20.49	35.00	60.46	75.00
New Equipment	1,212.91			
Total	\$4,591.51	\$4,130.00	\$4,162.14	\$4,775.00
<i>Public Welfare</i>				
Old Age Assistance	\$886.85	\$1,000.00	\$826.24	\$1,000.00
Town Poor	548.52	250.00	306.41	250.00
Total	\$1,435.37	\$1,250.00	\$1,132.65	\$1,250.00
<i>Town Maintenance</i>				
Payroll	\$8,977.02	\$11,000.00	\$11,333.75	\$13,400.00
Social Security	334.40	335.00		
Petroleum Products	2,724.16	2,700.00	2,712.67	3,000.00
Equipment — Maint.	4,347.94	3,500.00	4,226.76	3,200.00
Materials & Supplies	1,637.67	1,500.00	3,366.78	2,500.00
Highway Salt	2,421.02	1,500.00	1,485.49	1,500.00
Equip. Rental	30.00	100.00		100.00
Road Tar	3,623.11	4,000.00	5,397.52	5,500.00
Utilities	42.01	50.00	62.12	50.00
Insurance	1,296.44	1,200.00	1,228.65	1,300.00
Contract Services	1,140.70	500.00	1,989.74	500.00
Total	\$26,574.47	\$26,385.00	\$31,803.48	\$31,050.00
Total Social Security and Retirement			870.60	700.00
Garage Rent	500.00	500.00	500.00	500.00
Civil Defense	1.50	100.00	1.80	25.00
Street Lighting	3,202.56	3,400.00	3,270.63	3,900.00
Town Road Aid	2,879.95	471.03	2,591.95	469.75
Libraries	500.00	500.00	500.00	500.00
Patriotic Purposes	97.49	100.00	99.59	100.00
Improving Historical Sites				100.00
<i>Cemeteries</i>				
School House Lane	25.25	50.00)		50.00
Town Cemetery	447.93	100.00)	158.53	
Hydrant Rental	310.00	340.00	340.00	440.00
Damages and Legal Expenses	50.00	50.00	45.00	50.00
Seacoast Regional	200.00	200.00	200.00	
<i>Debt Retirement</i>				
Bonded Debt — Principal	\$8,269.84	\$8,269.83	\$8,269.83	\$8,269.84
Bonded Debt — Interest	1,870.59	1,729.05	1,729.05	1,587.52

	1955 Expended	1956 Budget	1956 Expended	1957 Budget
Short Term Notes — Int.	151.11	150.00	177.38	200.00
Bond and Coupon Service	18.97	20.00	17.32	20.00
Total	\$10,310.51	\$10,168.88	\$10,193.58	\$10,077.36
<i>Town Improvements</i>				
Sidewalk Construction	\$2,123.05	\$2,000.00	\$236.80	\$2,000.00
Shade Trees & Roadside Imprvmt.	300.00	300.00	300.00	300.00
Mill Road Rotary	2,000.00	2,000.00
Sewer Construction	5,000.00	5,000.00	5,000.00
Town Garage Lot	1,000.00	1,010.39	2,000.00
Blinker Light	500.00	660.16
Mill Pond Road	1,000.00	1,000.00
Total	\$5,249.19	\$11,800.00	\$8,207.35	\$9,300.00
<i>New Equipment</i>	5,307.40	500.00	6,500.00
<i>Capital Reserve Funds</i>				
Highway Equipment	1,000.00	1,000.00	1,000.00	2,000.00
Sewer Construction	1,000.00
Total Town Budget	\$85,959.08	\$86,044.68	\$90,071.07	\$100,365.11
Revenue (Town)	\$48,007.22	\$45,025.65	\$51,710.48	\$51,335.62
Net Raised by Taxes	\$37,951.86	\$41,019.03	\$38,360.59	\$49,029.49

JERE A. CHASE, Chairman
 K. E. BARRACLOUGH
 CARROLL M. DEGLER
 GLEN W. STEWART
 WILLIAM L. DUNFEY
 JAMES A. FUNKHOUSER

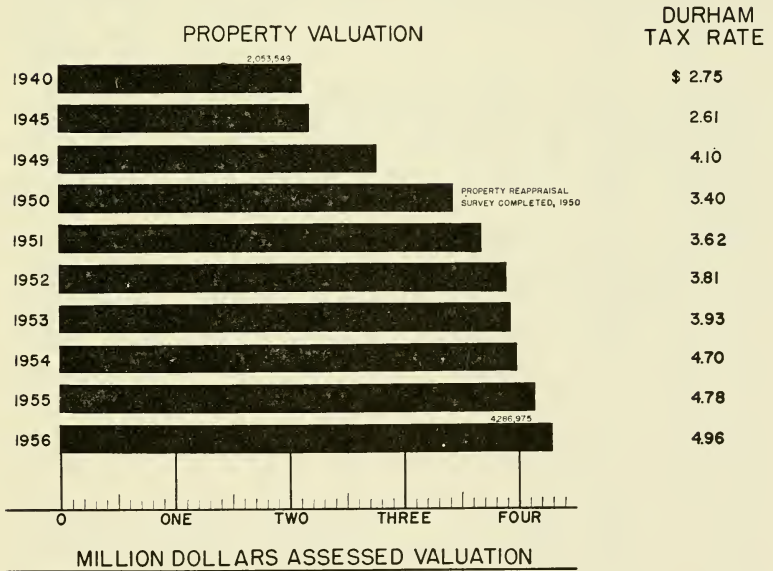
HAROLD R. KNIGHT
 FRANCIS E. ROBINSON
 SAMUEL W. HOITT
 DANIEL M. NINDE
 DONALD H. RICHARDS
 PAUL T. BLOOD

Table of Comparative Revenue

	1954 Actual	1955 Actual	1956 Actual	1957 Estimated Revenue
Interest and Dividends Tax	\$7,646.35	\$10,639.19	\$9,160.63	\$9,000.00
Railroad Tax	1,038.07	1,072.40	1,112.03	1,100.00
Savings Bank Tax	738.64	1,632.71	1,654.37	1,600.00
Timber Yield Tax	959.08	1,901.48	2,208.66	1,200.00
Motor Vehicle Tax	12,969.24	14,632.89	14,786.85	14,200.00
Dog Licenses	781.50	790.50	783.50	780.00
Business Licenses and Permits	101.00	89.00	89.00	90.00
Fines & Forfeits — Municipal Court ...	1,110.98	1,242.44	464.00)	2,000.00
			1,492.06)	
Rental of Town Property	905.00	850.00	1,015.00	900.00
Highway Department	2,492.19	3,203.64	7,044.37	8,000.00
Cash Surplus	3,003.80	3,003.80	3,861.74	3,861.74
Sewer Assessments	3,885.00	4,080.00	4,477.50	4,500.00
Poll Taxes	1,910.00	2,042.00	2,074.00	2,100.00
National Bank Tax	52.00	201.00	61.00	60.00
Interest Rec'd on Taxes & Deposits	88.83	58.08	65.94	50.00
Sales of Town Property	1.25	25.00	341.00	25.00
Refund Fighting Forest Fires	59.55	53.30
Reimbursement Old Age Assistance	259.95	22.90
Miscellaneous Revenue	140.28	1,808.61	444.95	500.00
Refund Heat Town Hall	468.63	352.35	482.10	500.00
Street Assessments	133.73	68.88	68.88	68.88
Town Clerk Fees	800.00
Total	\$38,505.12	\$48,007.22	\$51,710.48	\$51,335.62
Estimated for Budget	\$47,289.05	\$43,164.68	\$45,025.65


DURHAM TAX RATE

	1956		1957	
	Actual	%	Estimated	%
Town Appropriations less Town Revenue	\$44,671.84	21.1	\$49,029.49	20.9
School District Appropriation less District Revenue	153,280.94	72.1	172,000.00	73.7
Strafford County Assessment	12,982.67	6.8	13,000.00	5.4
Total to be Raised by Property Taxes	\$210,935.45		\$234,029.49	
Tax Rate (per 100 valuation)	\$4.96		\$5.38	




April 1, 1956
COMPARATIVE LIST FOR 1952-1953-1954-1955-1956

	1952	1953	1954	1955	1956
Land and Buildings	\$3,515,871.00	\$3,601,469.00	\$3,721,003.00	\$3,882,223.00	\$4,098,018.00
Growing Wood and Timber
Electric Property	208,837.00	235,203.00	256,530.00	282,208.00	191,223.00
House Trailers Used as Dwell.	5,900.00
Horses	3,200.00	2,100.00	1,100.00	950.00	800.00
Cows	54,700.00	40,450.00	28,325.00	15,540.00	14,820.00
Neat Stock	3,915.00	3,100.00	1,050.00	1,200.00	570.00
Sheep	1,780.00	1,405.00	670.00	520.00	710.00
Hogs	60.00	60.00
Fowls	4,060.00	2,725.00	1,795.00	1,614.00	1,732.00
Portable Mills - Road Mach.	14,700.00	8,250.00	9,350.00	8,325.00	7,500.00
Boats and Launches	2,800.00	1,800.00	600.00	600.00
Wood and Lumber	61,692.00	35,506.00	8,257.00	11,225.00	18,660.00
Gasoline Pumps and Tanks	2,775.00	2,925.00	2,850.00	2,900.00	3,400.00
Stock in Trade	76,232.00	76,669.00	39,285.00	46,990.00	48,839.00
Mills and Machinery	5,030.00	1,500.00	1,990.00	50.00
Fur-Bearing Animals	660.00	1,680.00	2,940.00	1,900.00	1,062.00
Total	\$3,956,252.00	\$4,017,842.00	\$4,075,803.00	\$4,256,245.00	\$4,392,264.00
Veterans Exemptions	79,120.00	95,900.00	104,025.00	119,270.00	127,625.00
Grand Total	\$3,877,132.00	\$3,921,942.00	\$3,971,778.00	\$4,136,975.00	\$4,255,629.00



INVENTORY OF PROPERTY VALUATION

A black and white illustration of a document on a clipboard. The document has several lines of text, and the clipboard has a metal clip at the top. The title "SELECTMEN'S REPORT" is written in a bold, sans-serif font across the middle of the document.

SELECTMEN'S REPORT

The town of Durham continues to grow at an unusually rapid rate and with that growth, naturally, come the continuing growing pains of your town government. During the past ten years an average of at least twenty new homes have been built in Durham which, of course, means an increase in the assessed valuation but, at the same time, it also means increased costs for the various services for which the property tax payer must fit the bill. References to the various statistical data and charts on other pages of this town report will show you in more detail many of these service costs.

We believe that much progress has been made in our efforts to make our town a better place in which to live. As selectmen we believe we have spent the taxpayers money wisely and have provided the maximum of services possible within the limits of the Town Budget. Reference to the 1950-1956 Percentage Chart on page . . will bear out our contention that every effort is being made to stabilize as far as possible the cost of the various services which your town government provides. Like many other towns throughout the state the Tax Rate has reached an alarming figure and today it places an extremely heavy burden on the property taxpayer. Of particular concern is the fact that unless some additional means of financing the requirements of local government can be found, this burden will continue to increase.

During the past year our boisterous New England weather curbed the activities of our Public Works Department considerably. You may say, if you will, that modern weather patterns differ greatly from old time winters. However, a quick glance at page . . of this report will show you that we had to move at least 44 million cubic feet of snow from our streets and roads in 1956. Not only was this job very time-consuming but it was

also an expensive proposition from the standpoint of equipment maintenance. We believe that we are better equipped in 1957 to handle severe snow storms than we were a year ago but we have not yet, in 1957, been put to test inasmuch as, believe it or not, we still have not seen a blizzard this winter. The town will continue to plow the private driveways upon request whenever it is possible but we hope you fully realize that such work cannot be accomplished until all of the necessary plowing is finished on the 30-odd miles of public highways. If a property owner places any emergency on the job of removing snow from their driveways, we would appreciate their making arrangements with local contractors as we feel that they would be more satisfied with the work that they do considering the above-mentioned time element.

During 1956 we continued expanding the tarring program and although all the streets which we would have liked to have treated were not included in this program, we feel certain that before the coming summer is over the job will be completed. We were able to accomplish several construction and rebuilding programs of minor nature, such as the improvement of the town parking lot, the placement of several needed drainage culverts, the improvements on Davis Avenue and Sauer Terrace, and additional work on several of the roads in the outlying sections of the town. The T.R.A. (Town Road Aid) funds were expended in part on the completion of the Bennett Road construction and nearly a quarter mile of new construction on the Newmarket end of Dame Road. The beginning of the Red Tower Estates Development adjacent to Thompson Lane made it imperative that immediate consideration be given to the completion of Mill Pond Road. This road will extend from the Newmarket Road and School House Lane junction westward along the north bank of the Durham Mill Pond to connect with the roads under construction in the above-mentioned development. Unfortunately, due to legal entanglements, this project was delayed until late in the year and only now is the actual construction work getting under way. We propose to finish this road with T.R.A. funds before July 1, 1957, and hope to be able to utilize the balance of the state aid funds on the New-

market end of the Bay Road and/or improvements of Bagdad Road in the vicinity of the Dover Road.

Considerable progress was made in our gradual preparation of the town garage lot off School House Lane. As most people know, at the present time we are leasing the garage facilities that we do have from Mr. Osgood and it is our plan that during the remaining four years of the lease to gradually construct facilities on the town owned lot so that by 1960 or 1961 we will have our own facilities and not be burdened with annual rent. The plan in 1957 is for construction of a salt shed and at least the foundations for a suitable storage garage.

The Public Works Department spent a considerable portion of the summer months in 1956 in building the Oyster River Road-Garden Lane sewer extension. The original estimate for this job by a consulting engineer was approximately \$25,000. With the careful planning and supervision of Mr. Wiggin and his crew this entire job, including the pumping station, was completely finished for approximately \$12,000.

The Public Works Department also extended a six-inch water main along Newmarket Road from Town Hall Corner to the Oyster River. By so doing we were able to eliminate several old "uncharted" town water mains, provide improved water service to the customers in this area, and also extend the fire protection to within reach of several properties south of the Oyster River.

Durham faces a problem in connection with an adequate water supply for the future, and cooperatively with the University efforts have been made to locate additional ground water supplies to supplement the present surface supply which has very definite limitations during critically dry periods. Several test wells were drilled but to date we have been unable to locate additional supplies. These efforts will continue but we believe that consideration must be given to the possibility of a joint effort on the part of several communities in this area to establish a metropolitan or similar type system in order to take care of future needs.

Although we frequently agree with certain people who think that our sidewalk system is highly inadequate, we have and

will continue to construct sidewalks within the limits of the finances available. During the past year a short piece of sidewalk was constructed on Jenkins Court. You will note that the 1957 budget anticipates the expenditure of \$2,000 for additional work of this nature and although plans are not finalized, we anticipate that some sort of sidewalk construction can be commenced along Mill Road during the coming summer.

The problem of the collection of trash in the town of Durham has been one of major concern to all of us. Where it all comes from is a mystery, but at the present time the Public Works Department hauls between 15 and 20 tons of trash to the town dump each week. In an effort to improve the trash collection the pick-up schedule has been changed so that now trash will be picked up every other Wednesday. In order to avoid confusion on this point, collection will take place on March 20, April 3, April 17 and every other Wednesday thereafter. We will continue to pick up trash every week at business establishments, fraternity and sorority houses, and apartment houses having three or more apartments.

An effort is being made in 1957 to improve the street lighting situation in the town. We plan to have the power company install three additional lights and to increase the candle power of some 15 lights in town.

As a result of the grade crossing accident when a Boston & Maine R.R. Budliner struck the bulldozer owned and operated by James Pike, the town has become involved in a legal suit in which the Railroad is suing the Town of Durham and James Pike jointly for damages resulting from the accident. Mr. Pike is also suing the Town of Durham in a separate action. The suits have been filed with the courts and it may be several months before they come to trial. The Town has engaged Attorney Joseph Michael of Durham and Attorney Joseph Millimet of Manchester as legal council.

Your Board of Selectmen meet in the Town Offices every Saturday from 9 a.m. to 11 a.m. We urge you to bring town problems and suggestions to our attention during these meet-

ings. Your complaints, suggestions, moral support and general comments are sincerely appreciated.

The Board of Selectmen appreciates the sincere cooperation shown by many people of the town and sincerely hopes to continue to provide the best possible government within the financial limitations placed upon it by ever-increasing costs.

SNOW

The Major Problem of 1956

During 1956, 9 feet 8 inches of snow fell on Durham, requiring the removal of 44 million cubic feet of snow from the highways.

The size of the job —

Every time it snowed, there were

35 miles of roads to be plowed*

35 miles of roads to be sanded

20 miles of roads to be treated with salt

30 private driveways to be plowed

15 dead-end streets to be negotiated

347 driveway entrances NOT TO BE FILLED

sidewalks to be plowed

areas on congested streets where snow had to be trucked away

(*On a straight line, the distance from Durham to Concord is 35 miles)

To get the job done —

The town used

4 three-ton trucks

1 road grader

1 $\frac{3}{4}$ ton truck

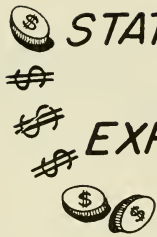
1 caterpillar tractor

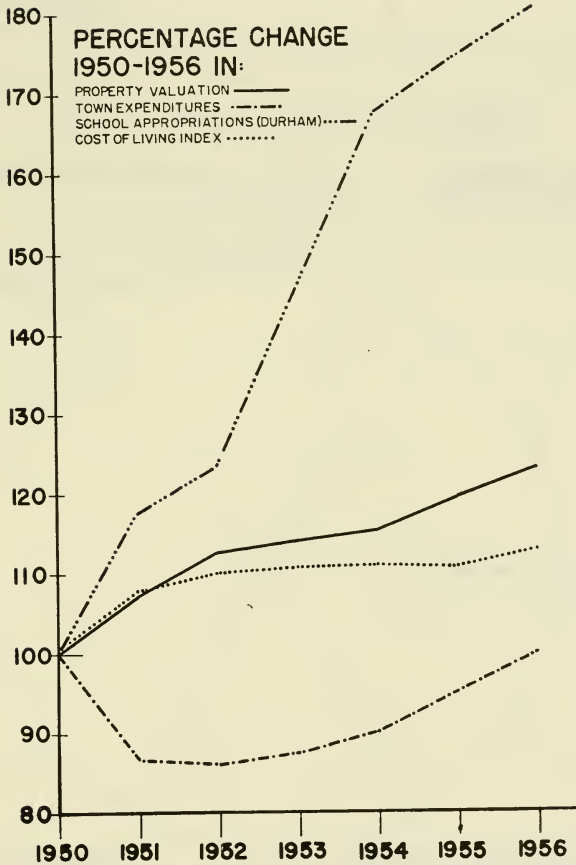
150 tons of salt

400 tons of sand

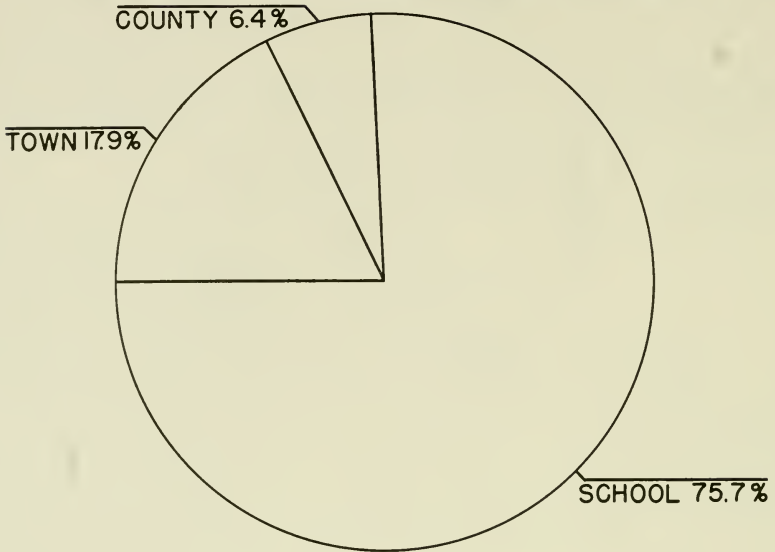
The cost of the job —

DATE	SNOWFALL INCHES	MANHOURS REQUIRED	PAYROLL	COST OF EQUIPMENT MAINTENANCE
Jan-Feb	29.73	1,623	\$1,896.26	\$579.38
Mar-Apr	59.25	1,474	1,730.80	1,516.82
Nov-Dec	26.20	701	896.80	123.11
	<u>115.18</u>	<u>3,798</u>	<u>\$4,523.86</u>	<u>\$2,219.31</u>



**STATISTICS ON
TOWN
EXPENDITURES**



HOW THE 1956 PROPERTY TAX WAS SPENT



SOURCE OF TOWN REVENUE 1956





TRUST FUNDS

The usual care of private cemeteries covered by Trusts was provided in May. In most cases additional work is needed, but expenditures must be limited to the interest money on the individual trusts.

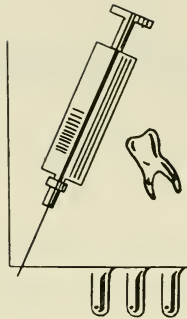
A sum of money, \$40.00 was intrusted to the Town by the Bickford family in the hope that the Bickford graves could be located. If found, it is expected that more money will be made available for their care.

A small amount of lumber was sold from the Doe property. Contracts were made for the working of the lumber, but all work was brought to a halt by the unfortunate accident which happened at the railroad crossing. Plans are very indefinite for its resumption.

A recapitulation of the status of the funds is found on another page of the report.

Respectfully submitted,

WALLIS S. RAND,
CHARLES O. DAWSON,
KENNETH E. BARRACLOUGH,
Trustees of Trust Funds



HEALTH OFFICER

The following communicable diseases were reported in Durham during the year:


Disease	Number of Cases
Chicken pox	10
German measles	54
Measles	1
Mumps	1
Scarlet fever	2
Septic Sore throat (Strep)	10

Three Poliomyelitis Vaccine Clinics were arranged by the New Hampshire State Department of Health with the assistance of teachers at the Oyster River School, local physicians, nurses, volunteers and Health Officer. Seven hundred and two first and second injections were given to children and expectant mothers from the towns of Durham, Lee and Madbury.

The town continued to be provided with water and milk of good sanitary quality. Restaurants, stores and barber shops were inspected periodically to maintain satisfactory sanitary conditions and practices. Plans for sewage disposal systems for all new houses in Durham in areas not serviced by the town sewerage system were inspected and approved. Attention was given to various nuisances and health problems that developed during the year. The New Hampshire Health Officers' Association held its annual meeting in Durham on June 12, 1956.

Respectfully submitted,

L. W. SLANETZ, *Health Officer*



Organization:

At the regular April meeting, the Board re-elected Mr. Russell R. Skelton as Chairman and Mr. L. Phelps Latimer as Secretary. The Chairman announced that the Board of Selectmen had appointed Mr. Lathrop B. Merrick as the new member of the Board, in place of Mr. Harold I. Leavitt whose term had expired. Mr. Charles Manuel was appointed as ex-officio member of the Board.

Program:

In addition to the four regular meetings, the Board held five special meetings and two public hearings during the year.

The Board granted final approval to the University of New Hampshire for a partial sub-division of the land along Garden Lane.

Considerable time and study has been devoted to overall planning with particular emphasis given to the need for extension of the Class A and Class B Business Districts.

The Board of Selectmen requested the Planning Board to rule on the interpretation of the Zoning Ordinance with reference to privately owned land and buildings located west of the Boston and Maine Railroad and lying within the University District. The Planning Board ruled that since all land west of the railroad track is now zoned as either University District or Rural District, it is the logical interpretation of Article 7, Section 1, that all privately owned land within the University District be classified as Rural.

The members of the Board wish to take this opportunity to thank the Board of Selectmen and many other citizens of Durham for their continued cooperation and assistance.

Respectfully submitted,

RUSSELL R. SKELTON,
Chairman



REPORT OF THE DURHAM-UNH BOARD OF FIRE COMMISSIONERS

The year just passed has been another one of progress for the Durham-UNH Fire Department. Although Carrol Nash, our Fire Chief for many years, resigned to accept a similar position in Dover, we fortunately found an able successor in John F. Donovan.

Under Chief Donovan the fire station has been entirely repainted inside, the trucks and equipment reorganized and the entire department put on what might be termed a "spit and polish" basis.

This year the Fire Department received the gift of a master short wave sending and receiving station with the addition of two mobile units to be installed on the trucks in 1957 (the cost of these is included in the budget). Your Fire Department will be in instant communication with all members of the Mutual-Aid Fire Fighting Organization, as well as being directly in touch with its own trucks at all times. The value of this service in emergencies of any nature is immeasurable.

As Durham and the University both continue to grow rapidly, it is the aim of the Fire Commissioners to keep your fire protective service adequately staffed and equipped to handle such emergencies as may from time to time arise.

We would like to thank all of you, who live under our protective wing, for being so fire conscious this past year. The extremely low number of calls for fire department services speaks well for your careful handling of potential fire situations. Please keep up the good work — for — YOU in your fire preventative capacity are our best fire protection.

Respectfully submitted,

NORMAN W. STILES,
HAROLD I. LEAVITT,
RICHARD W. DALAND,

Board of Fire Commissioners



Complaints Received	203
Complaints Answered	203

CASES BEFORE MUNICIPAL COURT

State Police	175
Fish & Game Department	7
Motor Vehicle Department	1
Local Police	117
	<hr/>
	300

<i>Type of Case</i>		<i>Disposition of Case</i>	
Motor Vehicle	289	Guilty & Paid	287
Criminal	3	Fine Suspended	2
Drunk	1	Placed on File	6
Fish & Game Violation	7	Continued for Sentence	2
		Not Guilty	1
		Nolle Pros	2
	<hr/>		<hr/>
	300		300
Total Tags Issued	1012	Tags Paid	893
		Tags Not Paid	*119
	<hr/>		<hr/>
	1012		1012

During the latter part of 1956 Paul Gahan has been serving as an extra officer to the Department. With his six to seven hours daily, the service of the Department has been appreciably improved permitting traffic coverage at the school both morning and noon as well as similar control Sundays on Church Hill. An added advantage to this arrangement is protection at the center of town while outside areas are being patrolled.

*Cards sent out periodically to delinquent violators, also reported to outstate commissioners.

The newly added police radio has put Durham in direct communication with the State Police which is proving to be a help in many ways to our work.

Juvenile delinquency is not a problem in Durham.

We have continued to tow improperly parked cars off the streets after midnight during the winter months to facilitate snow removal by the Highway Department.

Work with the University Police, headed by Chief Earl Rogers, has been most cooperative and our thanks are here expressed.

Added to the above activities the following conferences were attended relative to Police work:

Governor's Conference on Uniform Traffic Laws
State House, Concord

Governor's Safety Conference
Manchester

Governor's Conference on Alcoholics and Automobiles
North Conway

F.B.I. Conference on Traffic Problems and Stolen Cars
Manchester

In conclusion my thanks to the University officials, students, Motor Vehicle Department, F.B.I. and other agencies for their fine cooperation and help in the Durham area.

Respectfully submitted,

BENJAMIN J. THOMAS, *Chief of Police*



At the beginning of 1956 the books in the Durham Public Library collection totaled 5,033. By purchase 231 were added. Fifty six were worn out or otherwise discarded, leaving a total at the end of the year of 5,206. Since, however, town residents are entitled to use all University Library material, they have available to them at present more than 241,000 books.

No separate count is made of use of books by townfolk and by campus folk, or by children and by adults. But a count is kept by kind of books used, and during 1956 8,505 children's books were borrowed. This count includes all borrowers, from the parent borrowing picture books, through the new reader laboriously signing his own name to his book card, to the adults reading avidly for Miss Lindquist's summer course in children's literature. There is no doubt that demand for these books would be heavier were there a librarian able to devote full time to the children.

Perhaps the country is growing away from the ideal of a nation of intelligent readers. Certainly some parents have admitted resignedly during the year that now, with television, there is no longer time for the earlier happy custom of reading aloud in the family. On the other hand, the librarian has been asked whether this library will take part in the Library Club of America, a nation-wide non-profit effort to start children reading that is based on rewards similar to those for the Boy Scouts.

Such activities are — or should be — a definite part of the child's world. They do, however, require planning and supervision when carried out. They point to the need in Durham for a children's librarian. Only a staff member with time for organizing and executing such activities will enable Durham children

to get their entire due. Circulating books to the existing demand is a small part of a children's librarian's duties. There are book evaluation, selection, cataloging. A picture file was requested this year, and would be highly desirable. But it takes time to organize and to maintain. Story hours, clubs, help with those wanting information about books and those asking reference questions are a part of work in a children's room. These services are of necessity nonexistent at present, or — with the exception of book selection and cataloging — given in stunted measure.

Meanwhile, patterns in the use of the library shift. A year ago children in the library late at night were surprisingly usual. During 1956 the young folk came at more expected hours, all through the day, with high-school use growing conspicuously. The numbers of children show that the library is well used — and that the problem of serving them adequately is an increasing one.

Respectfully submitted,

THELMA BRACKETT, *Librarian*

REPORT OF SPECIAL COMMITTEE
(Children's Librarian)

It was voted at the Town Meeting of March 13, 1956, that the Moderator appoint a committee to investigate and study the matter of the Town employing a children's librarian and report its findings to the 1957 Town Meeting.

As a result of several meetings and considerable debate, the appointed committee recommends that the existing agreement* between the Town of Durham and the University of New Hampshire be continued and that the appropriation of \$500 in the 1957 budget be approved.

It is reported that the New Hampshire State Board of Education is ready to adopt a set of standards for all high schools in the state. One of the items of interest will be that every high school will be expected to maintain a library within the school building. An annual appropriation will be expected by each town, or school district, to purchase useful books, especially up-to-date reference books. In 1956 the Town of Durham contributed more than \$300 to the School District Library and will probably contribute a similar amount in 1957. It is anticipated that during the early growth of the School District Library an interested teacher will be assigned to supervise the library as a part of her official duties. At a later date it may be advisable to select a full-time librarian to assist the pupils in their use of reference books and outside readings and, at the same time, to guide their regular reading habits.

In the search for favorable and unfavorable comments concerning a children's librarian at the University Library, the following suggestion was made and the committee believes that it should be reported. In an effort to decrease the demand for services from the library staff, it is believed that the children's books could be classified according to subject matter and age.

In addition, subject matter tags on the shelves would direct the child, or parent, to his choice of reading matter.

Respectfully submitted,

MR. FRED E. ALLEN

MR. HENRY A. DAVIS

MRS. HEMAN C. FOGG

MRS. HELEN SLANETZ

MR. GLENN W. STEWART, *Chairman*

*The 14th Annual Report of the Durham Public Library occurring in the 1906 Annual Report of the Town of Durham contains the following:

Section 4. (Contract) "Said college shall provide for the care of the library building, heat, light, salaries, insurance, taxes, repairs, and other expenses of the consolidated library perpetually."

Section 3. of the same contract, statement is made that the Town of Durham shall appropriate at least \$25 annually.

FACTS ABOUT DURHAM

Area	Square Miles	Acres	TOWN ROADS
Total Area	25.5	16,320	35.0 miles streets and roads maintained by the Town
Water	2.2	1,408	
Land	23.3	14,912	13.9 miles streets and roads maintained by the State
Farm Land		10,611	
Farm Forest		4,565	
Farm Pasture		1,047	
UNH Land		1,498	

STREET LIGHTS

86 sixty candle power lights
23 one hundred candlepower lights
30 two hundred fifty candlepower lights

139

HYDRANTS

35 hydrants maintained by the Town

POPULATION

Year	Number	Year	Number	Year	Number
1950	4721*	1880	962	1810	1449
1940	1533	1870	1298	1800	1126
1930	1217	1860	1534	1790	1247
1920	749	1850	1497	1786	1233
1910	823	1840	1498	1783	1173
1900	996	1830	1606	1775	1214
1890	871	1820	1538	1773	1149
				1767	1232

*This figure is not comparable to previous years because student residents were included in the count for the first time.

Tax Rate and Valuation

Total Number of Property Tax Payers 729
Total Number of Parcels of Taxable Property 857

Year	Assessed Value	Tax Rate	Year	Assessed Value	Tax Rate*
1956	\$4,255,629	\$4.96	1945	2,172,055	2.61
1955	4,136,975	4.78	1944	2,129,515	2.50
1954	3,970,000	4.70	1943	2,155,405	2.10
1953	3,922,142	3.93	1942	2,123,510	2.30
1952	3,877,132	3.81	1941	2,072,095	2.65
1951	3,672,314	3.62	1940	2,053,549	2.75
1950	3,422,537	3.40	1935	1,818,377	2.27
1949	2,760,621	4.10	1930	1,675,107	2.31
1948	2,594,537	4.20	1925	1,251,390	2.60
1947	2,536,325	2.90	1920	879,918	2.50
1946	2,324,528	2.80			

*Per \$100 assessed value.

TOWN HISTORY

Copies of the two-volume Town History are available at the Town Office for only \$5.00 per set. Volume II includes genealogical data on many town families.

AUDITOR'S REPORT

Due to printer's deadline the Auditor's Report cannot be included in this year's Annual Report.

This report is on file at the Town Hall, and is available for inspection during regular office hours.



*FINANCIAL
ACCOUNTS*

PAYROLL DISBURSEMENTS

Town Maintenance	\$11,428.65
Refuse and Dump	3,414.53
Road Construction	1,613.06
Water and Fire Main Construction	495.00
Sewer Construction	2,081.03
Water Department Salaries	1,815.20
Water Maintenance	325.55
Sewer Maintenance	7.05
Superintendent Public Works	3,991.58
Other Town Officers	3,205.25
Clerical	1,549.75
Election and Registration	314.20
Police Department	4,829.50
Fire Department	5,128.29
	<hr/>
Total	\$40,198.64

PRINCIPAL SALARIES AND WAGES PAID DURING 1956

Leon M. Crouch (Town Office)	\$3,800.00
Ernest T. Wiggin (Public Works)	3,652.94
Donald E. Plaisted (Public Works)	1,153.84
Benjamin Thomas (Police Dept.)	3,400.00
Walter Schultz (Public Works)	3,365.46
William Patriquin (Public Works)	3,357.50
Theodore R. Niemi (Public Works)	3,223.66
Joseph W. Fisk (Public Works)	3,063.25
Jones Tuttle (Public Works)	1,280.08
Irving S. Gilman (Public Works)	1,183.36
John F. Donovan (Fire Dept.)	997.86
Alfred Welch (Fire Dept.)	907.40
John Conway (Fire Dept.)	863.19
Roland Magoon (Public Works)	848.10
Gilbert Stevens (Public Works)	810.95
David A. Hayes (Public Works)	809.67
Clifford Engelhardt (Public Works)	769.43

Louis E. Lambert (Fire Dept.)	765.92
Paul Gahan (Police Dept.)	629.50
Arthur Valhas (Fire Dept.)	558.78
Frederick S. Palmer (Public Works)	508.33
Roland L. Laporte (Police Dept.)	350.00
Mark Johnson (Fire Dept.)	341.74
Don Swift (Police Dept.)	324.00
Roger Laroche (Public Works)	228.28
Carroll Nash (Fire Dept.)	136.99
Ray Olson, Jr. (Police Dept.)	126.00
James C. Chamberlin (Selectman)	500.00
Henry A. Davis (Selectman)	400.00
Charles J. Manuel (Selectman)	400.00
Forrest H. Smart (Treasurer)	250.00
Bradford W. McIntire (Municipal Judge)	150.00
L. W. Slanetz (Health Dept.)	100.00
Salaries — 15 Call Firemen	750.00
	<hr/>
Total	\$40,006.23

SCHEDULE OF BOND PAYMENTS

Date of Maturity	Original Issue	Water Revenue Bonds Int. and Prin. Due in April Interest in October 1½% Issued 1946	Water Ext. Bonds Int. and Prin. Due in April Interest in October 2½% Issued 1947	Total from		Road Imp. Bonds Int. and Prin. Due in April Interest in October 1½% Issued 1946	Sewer Construction Interest Due February Int. and Prin. August 1¾% Issued 1947	Total From Assessment & Taxation
				Water Revenue	Revenue			
1957		\$43,000.00	\$44,000.00	2,000.00	4,730.16	1,269.84	7,000.00	8,269.84
1958		2,730.17	2,000.00	2,000.00	4,730.17	1,269.83	8,000.00	9,269.83
1959		2,730.16	2,000.00	2,000.00	4,730.16	1,269.84	8,000.00	9,269.84
1960		2,730.17	2,000.00	2,000.00	4,730.17	1,269.83	8,000.00	9,269.83
1961		2,730.16	2,000.00	2,000.00	4,730.16	1,269.84	8,000.00	9,269.84
1962		2,707.86	2,000.00	2,000.00	4,707.86	292.14	8,000.00	8,292.14
1963			2,000.00	2,000.00	2,000.00		8,000.00	8,000.00
1964			2,000.00	2,000.00	2,000.00		8,000.00	8,000.00
1965			2,000.00	2,000.00	2,000.00		11,000.00	11,000.00
1966			2,000.00	2,000.00	2,000.00		11,000.00	11,000.00
1967			2,000.00	2,000.00	2,000.00			
1968			2,000.00	2,000.00	2,000.00			
Total Outstanding		\$16,358.68	\$24,000.00	\$40,358.68	\$6,641.32	\$85,000.00		\$91,641.32
Total Bonded Indebtedness		\$132,000.00						



TAX COLLECTOR'S REPORT

SUMMARY OF WARRANT

PROPERTY, POLL, YIELD AND SEWER TAXES

LEVY OF 1956

Dr.

Taxes Committed to Collector:

Property Taxes	\$211,066.13
Poll Taxes	2,066.00
Road Assessments	68.88
National Bank Stock Taxes	61.00

Total Warrant

\$213,262.01

Yield Taxes

1,430.36

Sewer Taxes:

Sewer Assessments — Entrance	4,320.00
Sewer Assessments — Rental	885.00

Added Taxes:

Property Taxes	111.60
Poll Taxes	80.00
Sewer Entrance	127.50

Interest Collected

14.94

Expenses Advertising and Sale

77.15

Total Debits

\$220,308.56

Cr.

Remittances to Treasurer:

Property Taxes	\$209,309.54
Poll Taxes	1,780.00
Road Assessment	68.88
National Bank Stock Taxes	61.00
Yield Taxes	1,430.36
Sewer Assessment — Entrance	4,477.50
Sewer Assessment — Rental	891.00
Interest Collected	15.12
Expenses of Advertising and Sale	77.15

<i>Discount Allowed</i>	1,023.01	
<i>Abatements</i>	454.78	
<i>Uncollected Taxes:</i>		
Philip J. Thibeault	446.40	
Poll Taxes — Per Tax Collector's List	310.00	
		<hr/>
<i>Total Credits</i>		\$220,344.74
Less Second Collection from Phi Alpha Refunded		
Sewer Assessments	\$36.00	
Interest	.18	
		<hr/>
		36.18
		<hr/>
		\$220,308.56

POLL AND YIELD TAXES

LEVY OF 1955

Dr.

Uncollected Taxes — As of January 1, 1956:

Poll Taxes	\$426.00
Added Poll	94.00
Yield Taxes	1,016.69
Interest Collected during Fiscal Year	
Ended December 31, 1956	11.19
	<hr/>

Total Debits

\$1,547.88

Cr.

Remittances to Treasurer During Fiscal Year

Ended December 31, 1956:

Poll Taxes	\$294.00
Yield Taxes	1,016.69
Interest Collected	11.19
Abatement made During Year	226.00
	<hr/>

Total Credits

\$1,547.88

PROPERTY TAX

LEVY OF 1954

Dr.

Property Tax — Harold and Eva Thomas

\$29.10

STATE HEAD TAX

LEVY OF 1956

*Dr.**State Head Taxes Committed to Collector:*

Original Warrant	\$6,990.00	
Added Taxes	285.00	

<i>Total Commitment</i>	\$7,275.00	
-------------------------	------------	--

<i>Penalties Collected</i>	12.50	
----------------------------	-------	--

Total Debits		\$7,287.50
--------------	--	------------

*Cr.**Remittances to Treasurer:*

Head Taxes	\$6,030.00	
Penalties	12.50	

	\$6,042.50	
--	------------	--

<i>Abatements</i>	115.00	
-------------------	--------	--

<i>Uncollected Head Taxes as per Collector's List</i>	1,130.00	
---	----------	--

Total Credits		\$7,287.50
---------------	--	------------

LEVY OF 1955

Dr.

<i>Uncollected Taxes as of January 1, 1956</i>	\$1,355.00	
--	------------	--

<i>Added Taxes During 1956</i>	415.00	
--------------------------------	--------	--

	\$1,770.00	
--	------------	--

<i>Penalties Collected During 1956</i>		114.50
--	--	--------

Total Debits		\$1,884.50
--------------	--	------------

<i>Remittances to Treasurer During 1956</i>	\$1,145.00	
---	------------	--

<i>Penalties</i>	114.50	
------------------	--------	--

	\$1,259.50	
--	------------	--

Abatements During 1956		625.00
------------------------	--	--------

Total Credits		\$1,884.50
---------------	--	------------

Collected after Warrants Closed

1954 Head Tax	\$10.00	
---------------	---------	--

1955 Head Tax	15.00	
---------------	-------	--

Penalties	2.50	
-----------	------	--

Total		\$27.50
-------	--	---------

SUMMARY OF TAX SALES ACCOUNTS
As of December 31, 1956

<i>Dr.</i>				
<i>Tax Sale on Account of Levies of</i>				
	1956	1955	1954	1953
Taxes Sold to Town During Current Fiscal Year	\$885.45			
Balance of Unredeemed Taxes —				
January 1, 1956		\$874.82	\$209.74	\$62.40
Interest Collected After Sale	0	18.85	8.11	12.76
Redemption Costs	0	17.80	5.80	1.40
	<hr/>	<hr/>	<hr/>	<hr/>
Total Debits	\$885.45	\$911.47	\$223.65	\$76.56
 <i>Cr.</i>				
Remittances to Treasurer During Year	\$282.80	\$600.11	\$62.27	\$76.56
Unredeemed Taxes — At Close of Year	602.65	311.36	161.38	0
	<hr/>	<hr/>	<hr/>	<hr/>
Total Credits	\$885.45	\$911.47	\$223.65	\$76.56

UNREDEEMED TAXES FROM TAX SALES
On Account of Levies of:

	1956	1955		1954	
	Tax	Tax	Cost to Redeem	Tax	Cost to Redeem
Channell, William G. Estate	\$10.63				
Cotter, Margaret Estate	158.18	\$152.57	\$1.78	\$41.92	
Dow, Clifford	23.59	22.87	1.78		
Hamlin, Florence, Head & Poll ...	7.50	15.18			
Property	73.45				
Loranger, Victor R. & Helen	13.62				
Roy, Achille and Albert St. Jean ..	13.62	13.26	1.78		
Sherburne, Seth W.	200.05				
Sleeper, William	23.59	22.87	1.78		
Tuck, James	78.42	75.71	1.78	69.56	\$2.90
Walker, William Estate				47.00	
	<hr/>	<hr/>	<hr/>	<hr/>	<hr/>
Totals	\$602.65	\$302.46	\$8.90	\$158.48	\$2.90

L. M. CROUCH, *Tax Collector*

REPORT OF COLLECTOR'S SALE OF REAL ESTATE — TOWN OF DURHAM, N. H.

Year of Levy — 1956

Place of Sale — Selectmen's Office, Town Hall

Date of Sale — December 31, 1956

Property Taxes to	Description	Taxes	Interest Thru Sale	Costs Thru Sale	Total	Portion	Purchaser
Channel, William G. Estate	20 A. Land off Bay Rd.	\$6.94	\$.04	\$3.65	\$10.63	Whole	Town of Durham
Dow, Mrs. Clifford	¼ A. House & Land, Dame Rd.	19.84	.10	3.65	23.59	Whole	Town of Durham
Hamlin, Florence	1 A. Land & Bldgs., Wiswall Rd. Incl. 1 Head & Poll Tax	76.94	.36	3.65	80.95	Whole	Town of Durham
Loranger, Victor R. & Helen	Lot Westerly Side Packers Falls Rd.	9.92	.05	3.65	13.62	Whole	Town of Durham
Roy, Archille and Albert St. Jean	Land, Dame Rd.	9.92	.05	3.65	13.62	Whole	Town of Durham
Sherburne, Seth W.	Walker Land & Bldgs., Dame Rd.	195.42	.98	3.65	200.05	Whole	Town of Durham
Sleeper, William	40 A. Land, Piscataqua Rd.	19.84	.10	3.65	23.59	Whole	Town of Durham
Tuck, James	Boyd Land & Bldgs., Dame Rd.	74.40	.37	3.65	78.42	Whole	Town of Durham
Wentworth, Harold E. and Mary F.	¼ A. Land & Bldgs., Cedar Point	277.76	1.39	3.65	282.80	Whole	Town of Durham
Cotter, Margaret Estate	House & Land, Lee Hook Rd.	153.76	.77	3.65	158.18	Whole	Town of Durham

LEON M. CROUCH

Collector of Taxes
Durham, New Hampshire

DURHAM, NEW HAMPSHIRE — JANUARY 14, 1957

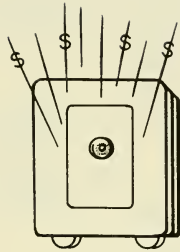
Then personally appeared Leon M. Crouch, Collector of Taxes, and made oath that the foregoing statement signed by him is true.

B. W. McINTIRE, *Justice of the Peace*



TOWN CLERK'S REPORT

	<i>Dr.</i>		
Licenses			
Theatre	1	\$75.00	\$75.00
Automobile Permits			
1955	61	\$210.02	
1956	1,507	14,576.83	
		<hr/>	14,786.85
Dog Licenses			
Male & Spayed Females	254	\$508.00	
Females	36	180.00	
Kennels	4	52.00	
Penalties		43.50	
		<hr/>	783.50
Miscellaneous			
Filing Fees		\$14.00	
Sale Town Histories		55.00	
		<hr/>	69.00
			<hr/>
Total			\$15,714.35
	<i>Cr.</i>		
By Remittances to Town Treasurer			\$15,714.35
			L. M. CROUCH, <i>Town Clerk</i>



TREASURER'S REPORT

Cash on hand January 1, 1956		\$4,085.39
Property Taxes, Current Year, 1956	\$209,309.54	
Tax Sales Redeemed, 1956	282.80	
Tax Sales Redeemed, 1955	572.36	
Tax Sales Redeemed, 1954	51.26	
Tax Sales Redeemed, 1953	62.40	
Poll Taxes, Current Year, 1956	1,780.00	
Poll Taxes, Previous Year	294.00	
Interest Received on Taxes	65.94	
Costs Recovered	90.35	
Head Taxes, Current Year, 1956	\$6,030.00	
Head Taxes, Previous Years	1,170.00	
Head Taxes, Penalties	129.50	
	<hr/>	7,329.50
Timber Yield Taxes, 1956		1,430.36
Timber Yield Taxes, 1955		1,016.69
National Bank Stock Taxes		61.00
Road Assessments		68.88
Sewer Assessments		4,477.50
Sewer Rentals, 1956	\$891.09	
Sewer Rentals, 1955	273.00	
	<hr/>	\$1,164.09
Deposited in Savings Bank		
Total Receipts from Tax Collector		226,892.58
Motor Vehicle Permits, 1955-1956	14,786.85	
Dog & Kennel Licenses	783.50	
Theatre Licenses	75.00	
Filing Fees	14.00	
Sale Town Histories	55.00	
Total Receipts from Town Clerk		15,714.35
Highway, Labor & Equipment	791.02	
Snow Plowing	35.00	
Tarring	572.90	
TRA Refunds	5,089.60	

Road Toll Refunds		555.85	
Sale Town Property, Town Maps	\$2.00		
Junk	84.00		
Welder	200.00		
		<hr/>	286.00
Police Department, Fines		464.00	
Pistol Permits		7.50	
Rent of Town Hall		1,015.00	
Interest & Dividends Tax	\$9,160.63		
Railroad Tax	1,112.03		
Savings Bank Tax	1,654.37		
		<hr/>	11,927.03
Municipal Court		1,492.06	
Refunds:			
Head Tax Expense	\$31.80		
Recordings, Town Office Expense	41.70		
Patronage Dividend	1.43		
Fire Warden Expense	3.60		
Cemetery Advance	50.63		
F I C A Taxes	108.42		
Withholding Taxes	56.35		
Payroll Advance, Water Dept.	142.55		
Heating, Town Hall	482.10		
Old Age Assistance	22.90		
		<hr/>	941.48
Over Credit, Bank		.97	
Temporary Loans		23,000.00	
		<hr/>	46,178.41
Total Receipts			<hr/>
			\$292,870.73
Paid Out on Selectmen's Orders			288,080.51
			<hr/>
Cash on Hand December 31, 1956			\$ 4,790.22

FORREST H. SMART, *Treasurer*

Durham Water Department

Cash on hand, January 1, 1956, Checking Account		\$6,326.21
Transferred from Savings Account		1,000.00
Receipts		22,091.16

Total		\$29,417.37
Paid Out on Selectmen's Orders		28,933.24

Cash on Hand December 31, 1956		\$484.13
Plus .02 to be added (error in listing)		.02

		\$484.15
Savings Bank Account January 1, 1956	\$5,198.98	
Payment of Loan by Town (\$3000 plus \$15 interest)	3,015.00	

	\$2,113.98	
Transferred to Checking Account	1,000.00	

Balance	\$7,213.98	
Interest Added	195.00	

Balance on hand, Savings Account, December 31, 1956		\$7,408.98

Total Water Department Funds, December 31, 1956		\$7,893.13

FORREST H. SMART, *Treasurer*

Sewer Department

Cash on hand, January 1, 1956, Checking Account (\$1026.62 plus \$423.50) (Maintenance plus Construction)		\$1,450.12
Receipts, Sewer Construction		34.51
Loan, Durham Trust Co. (2 - \$5000 notes)		10,000.00
Town of Durham Appropriation		5,000.00

Total Receipts		\$16,484.63
Paid Out on Selectmen's Orders		15,669.15

Cash on hand December 31, 1956, Checking Acc't		\$815.48
Savings Account, January 1, 1956	\$3,494.59	
Deposits, Sewer Rentals, 1956	891.09	
Deposits, 1955, on Accounts Receivable	273.00	
Interest Added	107.80	

Total Savings Account Sewer Maintenance		4,766.48

Total Sewer Department Funds, December 31, 1956		\$5,581.96

FORREST H. SMART, *Treasurer*

**SUMMARY OF EXPENDITURES AUTHORIZED
BY SELECTMEN**

For Year Ended December 31, 1956

Town Officers' Salaries	\$7,196.83
Town Officers' Expenses	3,508.54
Election & Registration	521.46
Town Hall & Other Buildings	900.51
Police Department	6,119.13
Fire Department	6,679.06
Care of Trees	300.00
Civil Defense	1.80
Health Department	68.18
Town Dump & Garbage Removal	4,162.14
Town Maintenance	31,803.48
Town Road Aid	2,591.95
Street Lighting	3,270.63
Garage Rental	500.00
Libraries	500.00
Old Age Assistance	826.24
Town Poor	306.41
Memorial Day and Other Celebrations	99.59
Hydrant Rental	340.00
Cemeteries	158.53
Legal Expenses and Dog Damage	45.00
Regional Associations	200.00
Refunds Taxes	341.58
Retirement & Social Security	870.66
Withholding Taxes	56.35
Interest	1,906.43
Mill Pond Road	1,000.00
Town Lot	1,010.39
Blinker Light	660.16
Sidewalks	236.80
Temporary Loans	23,000.00
Coupon Service	17.32
Payment on Bond Principal	8,269.83
County Tax	12,982.67
1955 Head Tax & Penalties	1,774.65
1956 Head Tax	5,197.25
Oyster River Cooperative School	153,280.94
Taxes Bought by Town	885.45
Costs	75.00
Transferred to Equipment Reserve	1,000.00
Appropriated for Sewer Construction	5,000.00
Transferred to Sewer Maintenance	273.00
Advanced for Durham Water Dept.	142.55
	\$288,080.51
Total	

REPORT OF DURHAM WATER DEPARTMENT

Cash on Hand, January 1, 1956		
Checking Account	\$6,326.21	
Savings Account	5,198.98	
		\$11,525.19
Receipts During 1956		
Sale of Water	\$19,535.78	
Turn On Service	3.00	
Reimbursement for Private Connections	2,202.50	
Refund of Coupon Services	9.90	
Hydrant Rental	340.00	
Total		22,091.18
Interest Added — Savings Account		195.00
Repayment of Loan to Town (\$3000 plus \$15 interest)		3,015.00
		\$36,826.37

Expenses

Operating:

Maintenance of Mains	\$284.40	
Maintenance of Meters	342.60	
Maintenance of Hydrants	10.00	
Reading Meters	129.20	
Water Purchased	4,206.69	
Office Expenses & Stationery	266.00	
Salaries	1,815.20	
Fluoridation Supplies	478.01	
Interest on Indebtedness	890.85	
Insurance	76.07	
FICA Taxes	52.72	
Total Operating		\$8,551.74

Capital:

Payment of Long Term Loan	\$1,730.17	
New Meters	1,058.41	
Connections	325.32	
Material & Supplies	4,285.61	
		\$10,399.51

Installations:

¹ Oyster River Road-Garden Lane	\$3,740.00	
² Thompson Lane	523.90	
³ Newmarket Road	1,474.30	
⁴ Davis Road	538.80	

⁵ Water Resources Survey	704.99	
	<u>\$6,981.99</u>	
Total — Capital	17,381.50	
	<u>\$25,933.24</u>	
Total — Operating Capital		
Loan to Town	3,000.00	
	<u></u>	
Total Paid Out on Selectmen's Order		\$28,933.24
		<u></u>
Total Cash on Hand 12/31/56		\$7,893.13
SUMMARY — Dec. 31, 1956		
In Checking Account — Cash Balance	\$484.15	
In Savings Account — Cash Balance	7,408.98	
	<u></u>	
Total		\$7,893.13
Accounts Receivable		
4th Quarter 1956 Water Billing		\$1,245.25
Accounts Over 90 Days Past Due		696.34
Water Connection and Service Payable		383.09
Lot "Front-Footage" Charges (Madbury Road) (Due when connections are made — see regulations)		1,692.63
Due for materials furnished for Red Tower Development		3,192.89
		<u></u>
Total Accounts Receivable		\$7,210.20

¹Paid to University of N. H. for share of original water main installation.

²Water Main extension along Thompson to line of Red Tower Development. (260 ft.)

³Installation of main line extension from School House Lane to Landing Road. (Materials bought and paid for in 1955.)

⁴Share of Main line extension — difference between 2½" and 6" main cost.

⁵Water resources survey and test boring as authorized in 1955. Total of \$2,000.00 allocated. Balance earmarked — \$1,295.01. 575.5 ft. of 2½" test wells driven, varied from 15'-75' deep. No water in volume found.

NOTES: Number of metered water accounts as of Dec. 31, 1956 — 403. Increase of 21 since Dec. 31, 1955.

Water consumption for four quarters from October 1, 1955 to Sept. 30, 1956 was 35,094,863 gallons, an increase of 743,414 gallons or 2.13% over corresponding 1954-55 period. Factor — cubic ft. water x 7.476 = gallons.

REPORT OF DURHAM SEWER DEPARTMENT

SEWER MAINTENANCE FUNDS

Savings Account

Balance December 31, 1955		\$3,494.59
Deposit — Sewer Rentals	\$891.00	
Interest	.09	
From Town — 1955 Sewer Maintenance	273.00	
Interest Credited by Bank	107.80	
		1,271.89

Sewer Maintenance Savings Account 12/31/56 \$4,766.48

Checking Account

Balance December 31, 1955		\$1,026.62
Less Maintenance Expenses:		
Sewer Maintenance	\$7.05	
Refund	6.03	
Electricity (pumping station, 3 mo.)	6.43	
Printing	7.07	
		26.58

Checking Account Bal. 12/31/56 (Maintenance) \$1,000.04

SEWER CONSTRUCTION FUNDS

Receipts:

Checking Account Bal. 12/31/55		\$423.50
From Construction Charges	\$34.51	
Durham Trust Co. (2 - \$5000 notes-loan)	10,000.00	
Town appropriation, 1956	5,000.00	
		15,034.51
		15,458.01

Total in Checking Account — Construction & Maintenance \$16,458.05

Engineers Survey — Oyster River Road, Garden Lane \$350.00

Installation, Mains and Force Line on Oyster River Road and Garden Lane 6,341.60

Pumping Units and Station 3,462.73

Interest on Notes — Durham Trust Co. 36.44

Oyster River Road-Garden Lane Sewer Extension Installation — Total Paid in 1956 \$10,190.77

(\$750.00 was spent in 1955 for Engineer's Study and report on sewerage disposal problem in this and adjacent areas.)

Extension Town Sewer to Red Tower Development line along Thompson Lane, 220 ft. \$451.80

Payment, 1956 Note — Durham Trust Co.	5,000.00
Total Construction Costs	<u>\$15,642.57</u>
Checking Account Bal. Dec. 31, 1956	\$815.48

This balance belongs in "Sewer Maintenance" classification and above construction represents an expending of \$184.56 of "Maintenance" funds for construction as shown by the above statement. One checking account for sewer funds.

RECAPITULATION

Construction funds overdrawn	\$184.56
Checking account maintenance funds	<u>1,000.04</u>
Checking account maintenance funds on hand 12/31/56	\$815.48
Savings account maintenance funds on hand 12/31/56	<u>4,766.48</u>
Total Sewer Maintenance Funds on Hand 12/31/56	\$5,581.96
Sewer Funds in Capital Reserve, in hands of Trustees of Trust Funds	\$1,590.42
Consolidation from above shows:	
Receipts	Expenses
\$1,026.62	\$26.58
423.50	15,642.57
<u>15,034.51</u>	
Totals	<u>\$15,669.15</u>
Balance —	\$815.48

The Town authorized borrowing up to \$15,000 by notes of \$5,000 each, payable December 1, 1956, December 1, 1957, and December 1, 1958, for the sewer construction on Oyster River Road and Garden Lane. \$10,000 was borrowed, \$5,000 was repaid December 1, 1956. \$5,000 is to be raised by taxation and repaid in 1957. Rather than borrow the third \$5,000, maintenance funds in the amount of \$184.56 were used to cover the deficit in "construction" funds required to do the necessary work this year.

Notes:

- (1) As of December 31, 1955, sewer rental paid in on 274 units.
- (2) Properties served by the "old" sewer system prior to 1947-48 not included in above since the agreement with those properties was on a permanent entrance and use basis.
- (3) Number of entrance fee units added during 1956 — 24.
- (4) Number of rentals (maintenance) units added during 1956 — 33. (Additions in areas where main was installed by "developer" not subject to entrance fee.)
- (5) See report of Tax Collector for statement of Sewer Rental and Sewer Assessment Warrant Collections.
- (6) Entrance fees 300.00 at 15.00 for 20 years per unit. Present maintenance fee 3.00 per unit per year.

REPORT OF TRUST FUNDS, TOWN OF DURHAM ON DECEMBER 31, 1956

Year Created	Trust Fund Purpose	How Invested	Amount of Principal	New Funds Created	With- drawn	Balance Beginning of Year	Income During Year	Expenses During Year	Balance at End of Year
1886	Anna M. Woodman, care of cemetery	Durham Trust Co. and Government bonds	\$300.00	\$51.18	\$8.51	\$5.00	\$55.32
1892	Sarah E. Griffiths, care of cemetery	Durham Trust Co. and Government bonds	300.00	519.95	17.88	8.75	529.08
1897	Lydia Simpson, care of cemetery	Durham Trust Co. and Government bonds	100.00	6.19	2.59	3.75	5.03
1899	George W. Furness, care of cemetery	Durham Trust Co. and Government bonds	100.00	60.53	3.71	1.25	62.99
1903	Susan R. Wilson, care of cemetery	Durham Trust Co. and Government bonds	100.00	41.27	3.32	1.25	43.34
1907	Ella K. and Alice Hayes, care of cemetery	Durham Trust Co. and Government bonds	100.00	6.76	2.60	4.38	4.98
1909	Olinthus Doe, care of cemetery and farm,	Durham Trust Co. and Government bonds	4,500.00	164.35	111.24	169.55	106.04
1911	Olive Wiggins, care of cemetery	Durham Trust Co. and Government bonds	100.00	107.48	4.61	5.00	107.09
1911	Abbie Mathes, care of cemetery	Durham Trust Co. and Government bonds	300.00	321.07	13.91	6.25	328.73
1914	Mary A. Burnham, care of cemetery	Durham Trust Co. and Government bonds	100.00	31.50	3.07	6.25	28.32
1916	Moses G. Woodman, care of cemetery	Durham Trust Co. and Government bonds	100.00	6.95	2.59	5.00	4.54
1891	Geo. Frost Temperance Assn., promote tem- perance and aid sick members	Durham Trust Co. and Government bonds	2,600.00	161.41	214.90	126.01	250.30
1953	Wm. J. Drew, care of cemetery	13 shares B. & A. R. R. Durham Trust Co.	100.00	3.56	2.07	1.25	4.38
1928	Forrest S. Smith, care of cemetery	Durham Trust Co. and Government bonds	500.00	199.64	17.87	8.00	209.51
1932	Forrest S. Smith, town improvement	Durham Trust Co. and Government bonds	5,000.00	1,558.36	157.37	1,715.73
1953	Cap. Reserve, new equipment	Durham Trust Co.	1,550.00	\$1,000.00	63.18	29.06	92.24
1953	Sewer Cons't Fund, sewer cons't	Durham Trust Co.	1,542.23	20.15	28.04	48.19
1927	Durham Town Cemetery, care of cemetery	Durham Trust Co. and Government bonds	6,450.00	240.00	1,529.51	185.82	177.20	1,538.13
			\$25,772.23	\$1,280.00	\$4,853.67	\$809.16	\$528.89	\$5,133.94

WALLIS S. RAND,
KENNETH E. BARRACLOUGH,
CHARLES O. DAWSON,
Trustees of Trust Funds

GEORGE FFROST TEMPERANCE ASSOCIATION

Receipts

Cash on hand February 1, 1956	\$9.31
Received from Dues	8.00
Received from Trustee of Trust Funds	125.00
	\$142.31
Total Receipts	\$142.31

Expenditures

Sick benefits to members	\$116.00
Golden Rule Farm	5.00
Christian Civic League	5.00
Polio Fund	5.00
Expenses (Checks, Postage and Flowers)	6.00
	\$137.00
Total Expenditures	\$137.00
Cash on hand February 1, 1957	\$5.31

W. H. RAND, *Treasurer*

REPORT OF THE DURHAM CEMETERY COMMITTEE

Balance on hand January 1, 1956		\$1,529.51
Receipts		
Interest, Durham Trust		86.72
Dividends, U. S. Bonds		*99.10
		\$1,715.33
Expenditures		
Labor, Lyle Ford	June 7	\$24.00
	July 5	29.25
	Aug. 1	27.75
	Aug. 28	40.00
	Sept. 15	19.50
Haines Garage	June 30	15.07
	July 9	9.40
	Aug. 28	12.23
		177.20
Balance		177.20

January 1, 1957	\$1,538.13
Sale of lots, to date	3,090.00
	<hr/>
	\$4,628.13
January 1, 1957, Check Book	\$51.29
Durham Trust (Savings Account)	4,576.84
	<hr/>
	\$4,628.13
Sale of lots, to date	\$3,090.00
U. S. Bonds	3,600.00
	<hr/>
Total Capital Funds	\$6,690.00
Burials in Durham Cemetery, 1956	
May 1 Lillian Savacool	
Oct. 6 Donald E. Plaisted	
Oct. 13 Anna H. Meserve	
Nov. 8 Margaret C. Ninde	
Nov. 28 Bernard D. Durgin	
Nov. 28 Baby Durgin, Transfer from Newmarket Vault	
Dec. 7 Raymond E. Bassett	
Dec. 10 Janet C. Stearns	

The following lots have been sold in 1956, and the proceeds added to our principal funds.

William Savacool	\$75.00
Albert Mitchell	75.00
Joseph Sukeforth	50.00
Mrs. R. E. Bassett	40.00

	<hr/>
	\$240.00
Balance Principal January 1, 1956	6,450.00
	<hr/>
Balance Principal January 1, 1957	\$6,690.00

In addition to the above expenditures, part of the \$150.00 appropriated at the last Town Meeting was spent by order of the Selectmen. Comments appear in the Selectmen's report.

Respectfully submitted,

CEMETERY COMMITTEE

This report subject to audit.

WALLIS S. RAND

VITAL STATISTICS



BIRTHS REGISTERED IN THE TOWN OF DURHAM FOR THE YEAR ENDING DECEMBER 31, 1956

Date of Birth	Place of Birth	Name of Child	No. of Child	Name of Father	Maiden Name of Mother
1953 Feb. 17	Naroya, Japan	Beverly Susan Smith		Martin F. Smith	Eileen F. Dow
1955 Nov. 18	Newton, Mass.	Susan Harris	1	Robert B. Harris	Edith Whittemore
1956 Dec. 3	Newton, Mass.	Andrew Taylor Putney		Richard A. Putney	Kathleen Taylor
25	Dover	Stephen Patrick Dyer		Ronald P. Dyer	Barbara A. O'Mara
1	Dover	Wayne Robert Popham	1	Robert W. Popham	Muriel B. Hutchings
7	Kittery, Me.	Sarah Britton	4	Albert J. Britton	Elinor F. Sterling
12	Dover	Karen Beth MacKenzie	1	Wallace B. MacKenzie	Lorraine E. Lutz
14	Kittery, Me.	Cassandra Siegars	3	Robert W. Siegars	Jessica A. Batchelder
21	Dover	Garth Thomas Pritchard	2	Hugh C. Pritchard	Joan P. Tinley
24	Rochester	Luanne Marie Blanchette	2	Louis P. Blanchette	Joan F. Boyle
25	Rochester	Bruce Gordon Robinson	3	Gordon E. Robinson	Helen E. Caldwell
27	Rochester	Janet Elizabeth Smith	1	Arthur D. Smith, Jr.	Ruth M. Barnard
27	Exeter	Susan Aline Hamel	4	Leo J. Hamel	Georgette A. Dupre
31	Exeter	Gail Ann Rusewater	1	Joseph Rusewater	Mary A. Carlson
18	Rochester	Mark Stephen Hibbard	2	David F. Hibbard	Marilyn L. Fitzpatrick
19	Manchester	Kerry Lee Meisel	1	John G. Meisel	Maryanne Milne
27	Rochester	Melissa Jan Moody	1	Henry L. Moody	Frances A. Long
28	Exeter	Gordon Larry Smith	4	Gerald L. Smith	Dorothy B. Knight
2	Concord	Wendy Lynn Beers	2	Henry O. Beers, Jr.	Mary E. Leibert
11	Dover	Barbara Jean Meclan	1	Ivan R. Meclan, Jr.	Elizabeth S. Dowley
13	Dover	David Denison Dishman	3	Robert B. Dishman	Ann M. Bowers
20	Dover	Paul Scott Conkling	3	Randall M. Conkling	Lucille E. Peck
23	Exeter	Andrea Lynn Patten	1	Harry S. Patten	Roberta A. Pennett
27	Dover	Jane Winfield Jervis	3	Frederick M. Jervis	Janis P. Williams
4	Dover	James Fisher Cleveland	2	Mather Cleveland, Jr.	Marlouise Fisher
9	Brunswick, Me.	William Zeitler Strang	1	Robert R. Strang	Elizabeth C. Zeitler
9	Exeter	Gregory Gerard Plante	2	Valmore L. Plante	Rita M. M. Nadeau
17	Dover	Stephen Robert Eckberg	2	Robert B. Eckberg	Kathleen M. White
17	Dover	Barbara Ann Ridlon	1	Seward A. Ridlon	Susanne Hillborn
27	Dover	Donna Louise McLeod	1	Donald O. McLeod	Katherine N. McLeod
2	Dover	Frederick Barry Heath	2	Frederick W. Heath	Patricia A. Barry
3	Exeter	Naomi Jean Wells	1	Adebert T. Wells	Leslie M. Barrett
13	East Derry	Linda Lee Kelleff	2	Henry G. Kelleff	Mary L. Hodgdon
26	Dover	Jane Anderson Amell	3	Alexander R. Amell	Allison H. Moore

June	1	Exeter	Frank Robert Woods, 3rd	3	Frank R. Woods, Jr.	Cornelia Vander Graaf
	2	Exeter	Robert Olsen Keene	4	Robert C. Keene	Jean E. Millane
	15	Exeter	Brenda Ann Tripp	1	James E. Tripp	Thelma S. McHugh
	20	Exeter	Daniel Kenneth Hill	2	Kenneth E. Hill, Jr.	Elizabeth A. Daley
	16	Manchester	Cynthia Marie Weston	1	Carl R. Weston	Marie J. Murray
	17	Dover	Mary Ann Miraglia	1	Gennaro J. Miraglia	Regina A. Neurock
	23	Dover	Timothy Daniel Hoyer	4	George F. Hoyer, Jr.	Mary E. Kirwin
	24	Exeter	Celeste Lunt Fowler	4	Bruce E. Fowler	Barbara N. Lunt
	27	Portsmouth	Gael Ellen Newman	1	Alton W. Newman	Nancy J. Martin
July	2	Exeter	Phillip Douglas Plentzas	2	Spiros G. Plentzas	Dayle A. Watson
	15	Exeter	Beverly Jean Rand	4	George D. Rand	Jean M. Spaulding
	15	Exeter	Peter Edward Follansbee	4	Paul E. Follansbee	Barbara E. Krueger
	19	Methuen, Mass.	Maureen Patricia Manning	4	Richard J. Manning	Norma H. McMahon
	19	Exeter	Deborah Mary Anglin	5	John I. Anglin	Anastasia P. Schoenky
	20	Exeter	Carol Elizabeth Valentine	4	Russell L. Valentine	Catherine E. Constreet
	23	Exeter	David Charles Moreau	3	Joseph N. R. Moreau	Ruth J. Tierman
	28	Dover	Jean Gail Jensen	3	Frank L. Jensen	Betty-Jean MacLean
	30	Exeter	Joanne Mary Eno	3	Carroll J. Eno	Marjorie J. Seaver
Aug.	2	Exeter	Carol Leslie Dresser	1	William R. Dresser	Marilyn L. Crouch
	2	Exeter	Eric Charles Dutton	1	Herbert C. Dutton	Elsie I. Saunders
	3	Exeter	Mark Chadwick Stoneham	1	Joel M. Stoneham	Sylvia Blanchard
	12	Exeter	Holly Anne Dunn	1	Gerald M. Dunn	Cynthia A. Lovejoy
	14	Exeter	Piper Lee Riley	2	Peter B. Riley	Dorna L. Adams
	27	Exeter	Roland Thaddeus Magoon, Jr.	7	Roland T. Magoon	Frances G. Hanson
Sept.	4	Exeter	Lawrence James Moore	1	Donald J. Moore	Jeanette M. Taybot
	9	Dover	Charles Reid Finlayson	3	Alec W. Finlayson	Mary B. Haskell
	16	Dover	Sidnie Carol Gates	2	Sidney C. Gates	Patricia L. Perkins
	18	Dover	Thomas Lynn Shanken	1	Edward D. Shanken	Diane F. Snyder
	19	Dover	Terry Lee Quimby	1	Richard F. Quimby	Catherine S. Cassidy
	22	Exeter	Phyllis Weeks Martling	1	William K. Martling	Ruth S. Webb
	29	Exeter	Wayne Alexander Sibley	1	Charles H. Sibley	Janet Calder
Oct.	2	Exeter	Janet Marie Gettings	1	John M. Gettings	Mary G. Bodnar
	4	Portsmouth	Thomas Jude Boucher	2	Arthur P. Boucher	Margaret Palazola
	5	Dover	Patricia Susan Peterson	2	Fredrick C. Peterson	Florence C. Neary
	6	Dover	Martha Helen Gill	7	Warren E. Gill	Betty A. Young
	8	Exeter	Shepley Littlefield Ross, Jr.	1	Shepley L. Ross	Virginia Rivinius
	8	Exeter	Baby Boy Koss	2	Shepley L. Ross	Jane C. Locke
	10	Nashua	Mark David Leavitt	1	Boyd E. Leavitt	Frances R. Epstein
	12	Exeter	David Alan Aronson	2	Abraham Aronson	Katherine A. Dutton
	14	Dover	Alison Marie Burbank	1	John C. Burbank	Joyce J. Boswell
	15	Kittery, Me.	Deborah Denise Johnson	1	Benjamin H. Johnson	Elizabeth L. Plunkett
	15	Rochester	Kevin Paul Ackerman	3	Stephen C. Ackerman	Donna E. Lobdell
	25	Rochester	Gregory Stephen Bronson	1	Stephen H. Bronson	Carole H. Taylor
	30	Exeter	Lynda Dianne Ready	1	Joseph L. Ready	Dorothy P. Corey
Nov.	2	Dover	Steven John Elliott	1	Kenneth A. Elliott	Betty L. Evans
	2	Dover	Charles Henry Putney	3	Fred E. Putney	May K. Wickers
	8	Exeter	Anne Olivia Wheeler	6	Charles M. Wheeler, Jr.	

BIRTHS REGISTERED IN THE TOWN OF DURHAM FOR THE YEAR ENDING DECEMBER 31, 1956

Date of Birth	Place of Birth	Name of Child	No. of Child	Name of Father	Maiden Name of Mother
10	Dover	James Peter Janetos	2	Peter Janetos	Dona J. Reagan
19	Exeter	Guy Paul Perry, Jr.	1	Guy P. Perry	Diane L. Batchelder
20	Dover	Joyce Ann McCann	1	Edward J. McCann	Clara L. Lasky
25	Exeter	Bernard David Durgin	2	Owen B. Durgin	Priscilla L. Tibbetts
7	Exeter	Charles Purinton Shimer	1	Stanley R. Shimer	Helen J. Purinton
8	Exeter	Harry Burton Morse, Jr.	2	Harry B. Morse	Jean Hollis
10	Exeter	Katrina Schenck	1	Cornelius W. Schenck	Ruth F. Roberts
11	Rochester	Dorothy Regina LaRoche	1	Raymond A. LaRoche	Dorothy A. James
19	Portsmouth	Gregory Jon McMaster	3	Walter L. McMaster	Gloria L. Parsons
21	Rochester	Steven Denial Wagner	2	Lawrence E. Wagner	Mary E. Hutchinson

MARRIAGES REGISTERED IN THE TOWN OF DURHAM FOR THE YEAR ENDING DEC. 31, 1956

Date of Marriage	Place of Marriage	Name and Surname of Bride and Groom	Residence of Each at Time of Marriage	Age of Each	Place of Birth of Each	Name, Residence and Official Station of Persons by Whom Married
Sept. 29 1956	Westborough, Mass.	Horace Leonard Howes Dorothy Pearl Gould	Durham Westborough, Mass.	72 43	Syracuse, N. Y. Westborough, Mass.	Howard E. Short, Clergyman Westborough, Mass.
Jan. 16	Durham	John Frederick Sullivan Katherine Eileen Farrell	Dover Durham	43 42	Massachusetts Massachusetts	Rev. J. Desmond O'Connor Catholic Priest, Durham
Jan. 28	Durham	Benjamin Joseph Thomas, Jr. Rochelle Ann Raymond	Durham Rochester	25 20	New Hampshire New Hampshire	Rev. J. Desmond O'Connor Catholic Priest, Durham
Jan. 28	Durham	Ronald Carroll Barrett Gail Marilyn Aderer	St. Albans, Vt. Glen Ridge, N. J.	21 20	New York New Jersey	Henry H. Hayden, Cong. Clergyman, Durham
Feb. 4	Dover	DeWolf Merriam Barbara Jean Daggett	Durham Durham	23 22	Massachusetts New York	Alfred Guilmette, Justice of the Peace, Dover
Mar. 24	Hartford, Vt.	Lance Marston Cynthia Jean MacKenzie	Durham Durham	23 19	Malden, Mass. Manchester	Seymour Hazen, Justice of the Peace, W. Hartford, Vt.
Mar. 31	Durham	David A. Hayes Addie Belle Cummings Willey	Durham Durham	68 72	New Hampshire New Hampshire	Arthur P. Stewart, Justice of the Peace, Durham
Apr. 28	Durham	James Robert Perry Barbara Ann Burrill	Durham Laconia	22 25	New Hampshire New Hampshire	Wilfrid H. Bunker, Minister Durham
May 5	Durham	Raymond Archie Laroche Dorothy Ann James	Durham Durham	23 19	Canada New Hampshire	Rev. J. Desmond O'Connor Catholic Priest, Durham
May 5	Dover	Elias Morris O'Connell, Jr. Pauline Dora Werner	Durham Dover	22 19	Massachusetts New Hampshire	David E. Evans, Clergyman Episcopal Church, Dover
May 10	Durham	Norman H. Sharples Gayl Worden	Durham Rye	28 19	New Hampshire Exeter	Bradford W. McIntire, Justice of the Peace, Durham
June 2	Barrington	Fred Willis Knight Robert Ramsdell Turner	Durham Barrington	19 23	Portsmouth New Hampshire	Wilfrid H. Bunker, Minister Durham
June 2	Hampton	Edward Michael Weeks Marina Anna Levi	Durham New York City	21 20	New Hampshire Italy	Mrs. Helen W. Hayden, Jus- tice of the Peace, Hampton
June 5	Dover	Raymond George Powell Cynthia Kovey	Florida Massachusetts	24 21	Massachusetts Massachusetts	John W. Morrison, Justice of the Peace, Dover
June 14	Durham	Leo Thomas Ryan, Jr. Lorraine Doris Joseph Samuels	Pittsburg Durham	41 41	Vermont New York	Leon M. Grouch, Justice of the Peace, Durham
June 13	Rye	Donald Grant Vedeler Marjorie Ruth Williams	Durham Rye	21 20	New Hampshire New Hampshire	A. R. Aeschliman, Minister of the Gospel, Rye
June 23	Portsmouth	Clarence Leon Besette Bertha Mae Parent	Lee Durham	38 47	New Hampshire New York	Arthur J. Reinhardt, Justice of the Peace, Portsmouth
June 23	Stratham	Harry Nelson Foote Elaine Fisk	Newmarket Durham	26 18	New Hampshire New Hampshire	Marion T. Brewster, Justice of the Peace, Stratham

MARRIAGES REGISTERED IN THE TOWN OF DURHAM FOR THE YEAR ENDING DEC. 31, 1956

June	30	Durham	Irving Stuart Gilman, Jr. Patricia Lorree Bratton	Plaistow Durham	22 20	New Hampshire Missouri	Wilfrid H. Bunker, Minister Durham
June	30	Durham	Francis Edgar Googins Carolyn Louise Delbrouck	W. Dearborn, Mich. Battle Creek, Mich.	22 22	Maine Belgium	Wilfrid H. Bunker, Minister Durham
July	1	Alstead	Richard John Phillip Patricia Mae Ayer	Durham Alstead	22 23	Massachusetts New Hampshire	Robert A. Sargent, Congrega- tional Minister, Alstead
July	7	Durham	James Pearson Hinman Verlee Patricia Irving	Durham New York City	22 25	New York No. Carolina	Bradford W. McIntire, Jus- tice of the Peace, Durham
July	17	Durham	Jay Melvin Jones Janet Lillian Towle	California New Hampshire	23 23	Utah New Hampshire	Wilfrid H. Bunker, Minister Durham
July	21	Durham	James Raymond Corn Barbara Janetta Barker	Ohio New Hampshire	24 19	Ohio Alabama	Wilfrid H. Bunker, Minister Durham
Aug.	25	Durham	Josiah Stevens Dean Harriet Lillian Wichert	Massachusetts Massachusetts	24 20	Massachusetts Massachusetts	Wilfrid H. Bunker, Minister Durham
Sept.	1	Durham	Ralph Hewitt Chandler Christine Lorraine Jenkins	Newmarket Durham	20 19	New York New Hampshire	Wilfrid H. Bunker, Minister Durham
Sept.	8	Durham	David Stanley Penniman Nancy Lou Littlefield	Claremont Durham	21 23	New Hampshire Massachusetts	Wilfrid H. Bunker, Minister Durham
Sept.	15	Dover	David Reginald Plourde Berenice Wilson Lawrence	Tilton Durham	24 21	New Hampshire Massachusetts	Joseph E. Desmond, Catholic Priest, Dover
Sept.	29	Durham	James Ambrose Keane Maryrita Phelan Goodhue	Rhode Island Durham	31 33	Massachusetts Rhode Island	J. Desmond O'Connor, Cath- olic Priest, Durham
Oct.	6	Durham	Thomas Minot Dudley, Jr. Dudley Webster	Concord Durham	43 26	Massachusetts New Hampshire	Wilfrid H. Bunker, Minister Durham
Oct.	8	Durham	Robert Francis Moulter Beth Jane Langille	Durham Maine	20 27	New Hampshire Connecticut	Arthur P. Stewart, Justice of the Peace, Durham
Nov.	8	Durham	Richard Downing Staley Norma Fitzgerald	Maine Ohio	21 23	Maine Ohio	Arthur P. Stewart, Justice of the Peace, Durham
Nov.	10	Durham	George Myron Flechner Jessie Marion Collins	Ohio Massachusetts	26 38	Massachusetts Massachusetts	Wilfrid H. Bunker, Minister Durham
Dec.	15	Durham	David Nims Van Allen Margaret Hoyt	Massachusetts Durham	33 27	Massachusetts New York	Wilfrid H. Bunker, Minister Durham
Dec.	15	Durham	Paul Harriman Kydd Priscilla Clisham	Durham Massachusetts	21 26	New York Connecticut	Wilfrid H. Bunker, Minister Durham
Dec.	26	Somersworth	John Frederick Marrapese Pamela Ann Horne	Massachusetts Durham Somersworth	31 28 20	Pennsylvania Massachusetts New Hampshire	Jonathan N. Mirehell, Pres- byter Epis. Ch., Durham John E. Nelson, Cong. Chris- tian Min., Somersworth

DEATHS REGISTERED IN THE TOWN OF DURHAM, YEAR ENDING DECEMBER 31, 1956

Date of Death	Place of Death	Name and Surname of the Deceased	Age		Place of Birth	Disease or Cause of Death
			Years	Months Days		
1956						
Jan. 4	Durham	Harold Walter Whitney	23		Henniker	Carbon Monoxide Poisoning
Feb. 24	Durham	Helen Baird Faulkner	36		Luray, Va.	Carcinoma of Ovary
Apr. 23	Durham	Rose Claire Laroche		4 18	Exeter	Acute Tracheo-Bronchitis
Apr. 28	Durham	Lillian Hoag Savacool	87		Nassau, N. Y.	Arteriosclerosis — Cerebral
May 10	Durham	James Fisher Cleveland		1 7	Dover	Pneumonia
June 28	Durham	Martha Suttis Robinson	85		Port Hillford, N. S.	Arteriosclerotic Heart Disease
Nov. 6	Durham	Margaret Coe Ninde	84		Durham	Cerebral Hemorrhage
Nov. 8	Durham	Lansing Morse Payne	60		Lacelle	Carcinoma, Rectum
Dec. 7	Durham	Janet Coe Stearns	88		Durham	Arteriosclerotic Heart Disease

DEATHS REGISTERED ELSEWHERE, YEAR ENDING DECEMBER 31, 1956

Date of Death	Place of Death	Name and Surname of the Deceased	Age		Place of Birth	Disease or Cause of Death
			Years	Months Days		
1956						
Feb. 18	York, Me.	Robert L. Long	80		Durham	Cancer of Prostate
Apr. 10	Exeter	Gregory G. Plante		1	Exeter	Hyaline Membrane Disease
Apr. 27	Dover	Patrick Joseph Foley	77		Sligo, Ireland	Cerebral Thrombosis
June 12	Exeter	Shirwood Rollins	62		Denver, Colo.	Hodgkins Disease
June 18	Lee	Donald Leo Drolet	20		Boston, Mass.	Fracture of Jaw, Neck and Both Femurs
June 20	Manchester	Leonard Miller Hill	60		Chester	Myocardial Infarction
Sept. 21	Exeter	Regina Mary Laroche	61		Canada	Acute Cardiac Decomposition
Oct. 1	Concord	Donald Plaisted	41		Meridith	Hypostatic Pneumonia Right Base
Oct. 11	Laconia	Anna Howard Meserve	58		Durham	Coronary Occlusion
Oct. 14	Exeter	Baby Boy Ross		6	Exeter	Anencephalia
Oct. 11	Dover	Stephen Eric Kochoa		2 26	Dover	Congenital Heart Disease
Nov. 27	Exeter	Bernard David Durgin		1	Exeter	Prematurity
Dec. 4	Portsmouth	Raymond Elliott Bassett	52		New Haven, Conn.	Spontaneous Subarachnoid Hemorrhage

DETAILED INVENTORY
OF
TAXABLE PROPERTY
AS ASSESSED
APRIL 1, 1956

Detailed Inventory of Taxable Property as Assessed April 1, 1956

<i>Name</i>	<i>Buildings</i>	<i>Land</i>	<i>Other</i>	<i>Assessed Valuation</i>
Abbott, Charles W. & Mary C.	House	Lot		\$6,500
Abel, Virginia	House	2A		5,600
Acacia, Fraternity	House	Lot		18,900
Ackerman, C. C. & E. L.	House	Lot	Livestock	4,850
Ackerman, Walter T.	House	Lot		5,800
Ackroyd, Mary H.		Lots		2,000
Adams, Arthur S.	Camp	2 Lots		4,600
Adams & Sproul		39A		7,300
Adams, Edward Cass	Homestead	65A		4,500
Allen, Fred E.	Homestead	143A	Livestock	8,240
Allen, Leroy E.	Wood & Lumber			6,400
Alling, E. S. & V. B.	House	Lot		4,475
Alling & Brown		Lot		200
Alpha Chi Omega	House	Lot		15,200
Alpha Gamma Rho	House	Lot		10,500
Alpha Sigma Chapter	House	Lot		10,500
Alpha Xi Delta	House	Lot		21,500
Alpha Zeta Assoc. (Lambda Chi)	House	5A		14,500
Alumni of Zeta Chapter	House	Lot		18,500
American Oil Co.			2 Gas Pumps	300
Ames, D. B. & M. S.	House	Lot		6,900
Andrade, Joseph		4A		50
Androvette, E. E. & L. R.	House	Lot		6,800
Angell, Mrs. F. P.		18A		126
Anglin, John I. & Anastasia P.	House	Land		5,400
Averill, Warren	Shed	16A		580
Atwood, Eldridge D.	Old School House			500
Ayer, Parker C.	House	Lot		4,975
Babcock, D. C.	House	Lot		7,300
Baillargeon, Calix	Bldgs.	14A		3,200
Balboni, Dr. Gerado	Camp	12A		584
Bales, Michael & Roberta	House	Lot		6,200
Bamford, George W. & Beatrice E.	House	Lot		5,400
Bardwell, E. I. & M. H.	House	Lot		5,200
Barker, Troy A. & Theo. S.	House	Lot		7,800
Barnard, Dudley & Bernice	House	Lot		6,000
Barraclough, K. E. & Esther	House	Lot		6,200
Barry, Genevieve	House	45A		1,775
Barry, Genevieve	2 Cottages	Lots		1,600
Bartley, Irving D.	House	Lot		6,700
Barton, P. S. & Barbara H.	House	Lot		6,100
Bassett, Harry Est.	Camp	65A		655
Bassett, R. E. & Alice D.	House	Lot		5,900
Batchelder, E. C. & Nelly E.	House	1A		2,100
Batchelder, Leon W.		Lot		300
Batchelder Lew A. & Laurenia E.		Lot		200
Batchelder, Wilfred H.		1A		200
Batcheller, J. D. & Frances N.	House	Lot		5,100
The Bay Corporation		15A		505
Beaudet, Camelia	Homestead	130A	Livestock	5,325
Beaudet, Lamont		18A		126

Detailed Inventory of Taxable Property as Assessed April 1, 1956—Continued

<i>Name</i>	<i>Buildings</i>	<i>Land</i>	<i>Other</i>	<i>Assessed Valuation</i>
Bedard, Leo	Homestead	215A	Livestock	9,489
Beggs, Ann F. & Martin F.	House	Lot		6,100
Belcher, John & Marguerite S.	House	1A		3,300
Belveau, George J.	House	9A		2,850
Bennett, David A.		4A		50
Benning, Charles A. & Lorraine	Camp	Lot		2,600
Bernard, Gudrun T.	House	Lot		5,900
Bergeron, Harry A.		Lot		800
Beta, Gamma Bldg. Corp. (Phi Mu Corp.)	House	Lot		18,000
Bevan, Lawrence A.	House	Lot		5,400
Blanchard, F. A. & Grace L.	House	Lot		5,300
Blewett, E. Y. & Marion A.	House	Lot		6,400
Blood, Edward J. & Florence T.	House	3A		3,000
Blood, Paul T.	House	Lot		4,200
Bodwell, Joseph & Eunice		19A		133
Boston, Clarence E.	House	Lot		5,800
Boucher, Arthur	Homestead	127A	Livestock	5,219
Bourgoin Reardon Post	Schoolhouse	Land	Exempt	900
Bourque, Homer J. & Muriel T.	Camp	Lot		1,700
Bourque, Irene Pearl		Lot		400
Bowler, Edmond W.	House	Lot		5,500
Bowering, James R. & Ursula B.	House	Lot		5,300
Boynton, C. H. & Alma C.	House	Lot		6,100
Brackett, T. & Owen M.	House	Lot		6,400
Bradt, Joseph & Elizabeth R.	Apt. House	Lot		9,000
Brady, Francis W.		20A		200
Brannen, Ray	House	Lot		5,300
Bratton, Karl H. & Florence B.	House	Lot		7,000
Britton, A. J. & Elinor S.	House	Lot		5,800
Brock, Albert		19A		133
Brodie, James	House	Lot		6,000
Brothwell, C. R. & Henrietta L.	House	Lot		5,700
Brown, Arthur F.	Camp	Lot		2,500
Brown, Elsie	House	Lot		9,000
Brown, Harold W.	House	6A		5,900
Brown, Louis & Lois	House	Lot		5,800
Brown, E. & Beckurth M.	House	10A		4,254
Bunker, Fred E. Est.	Homestead	14A		4,382
Burbank, Claire G.	House	Lot		5,900
Burkett, W. Keith	House	Lot		5,060
Burrows, Ethel	House	Lot		2,200
Burrows, George H. & Mary	House	Lot		5,300
Burrows, Ray I. & Beverly R.	House	Lot		3,150
Byron, Joseph & Celia		68A		340
Calawa, A. R. & Thelma J.	House	Lot		4,600
Campbell, Leon J.		Lot		400
Campbell, John & Moher T. Casey		7A		840
Canfield, Raymond E.	House	10A		800
Canney, H. E. Estate		63A		630
Capelle, Asher & Elizabeth	House	Lot		5,500
Carlisle, D. F. & Marguerite E.	Homestead	60A	Livestock	6,595
Carlisle, K. D. & Esther H.	House	Lot	Livestock	6,125

Detailed Inventory of Taxable Property as Assessed April 1, 1956—Continued

<i>Name</i>	<i>Buildings</i>	<i>Land</i>	<i>Other</i>	<i>Assessed Valuation</i>
Carroll, Harry R. & Susan C.	House	Lot		5,400
Caverly, Lendall R.	Apt. House	Lot		18,400
Chamberlin, James C. & Nell E.	House	30A		10,370
Chamberlin, W. C. & Ruth K.	House	10A		5,810
Channel, William G. Estate		20A		140
Chapman, Donald H. & Aida	House	2A		8,400
Chase, F. H. & Dorothy D.	House	Lot		5,800
Chase, Harry P.	House	60A		2,210
Chase, Jeremiah & Jane	House	Lot & 13A		6,791
Chase, Malcolm & Charlotte E.	House	96A	Livestock	4,295
Cheney, Earl T. & Jean	House	Lot		2,300
Cheney, Henry R. & Nancy A.		Camp Lot		500
Chesley, Elizabeth	Homestead	152A		5,960
Christie, Poultry Farm			Livestock	1,407
Clark, Harold V. & Cecile M.	House	Lot		2,100
Clark, Melvin A.			Lumber	2,160
Clark, W. E. & C. M.	Homestead	35A	Livestock	6,930
Clark, W. E. & C. M.	House			1,500
Clark, W. E. & C. M.	House			1,200
Clement, Elmer F. & Alice M.		32A		4,410
Clement, W. D. & Mary J.	House	Lot		5,400
Coca-Cola Bottling Plant			Vending Machines	1,400
Coker, Leola Fogg	House	25A		1,100
Cole, William M.		400A	Timberland	4,300
Coleman, Oliver Estate	House	Lot		1,400
Coleman Oil Co.	Service Station	2 Lots	4 Gas Pumps Stock-in-Trade	14,100
Colovos, Nicholas F.	House	2 Lots		6,100
Comstock, Theodore R.	House	Lot		6,800
Congdon, R. G. & J. deB.	Homestead	50A		4,600
Conkling, James G.	House	Lot		6,200
Conkling, R. H. & Lucille P.	House	Lot		5,100
Connor, R. E. & Dorothy M.	House	Lot		2,000
Constable, B. B. & F. H.	Homestead	Lot		3,335
Cook, Marion A. & Burt D.	House	Lot		2,500
Corkum, Andrew H.	Camp	Lot		2,500
Corkum, Mrs. Carrie M.		Lot		200
Cortez, E. A. & Evelyn E.	House	Lot		7,800
Cote, Saul		Lot		600
Cotter, Margaret N. Estate	Homestead	61A		3,100
Coules, John & Katie T.		Lot		400
Crafts, Englas W. & Mary O.	Camp	Lot		2,700
Crafts, Louis E.	House	Lot		3,000
Craig, Mrs. Ralph B.	House	16A		7,781
Craig, Mrs. Ralph B.	House	Lot		3,200
Craig Supply Co., Inc.	Office & Bldgs.	Lot	Stock-in-Trade	14,239
Craig Supply Co., Inc.	Land and Sheds			900
Crandall, W. D. & Jeanne A.	House	4A		8,000
Cross, C. & Ham P. H.	Homestead	25A		2,700
Cross, Donald & Harriett	House	Lot		4,800
Crouch, L. M. & Mary M.	Homestead	50A	Livestock	3,445
Crouse, Mell	Shop			300
Cunliffe, Frederick		1A		400
Cunningham, Frederick, Jr.		70A		600
Cutter, Ernest & Ellen Jane	House	Lot		7,000

Detailed Inventory of Taxable Property as Assessed April 1, 1956—Continued

<i>Name</i>	<i>Buildings</i>	<i>Land</i>	<i>Other</i>	<i>Assessed Valuation</i>
Daggett, A. F. & Marion	House	Lot		7,300
Daland, Richard W. & Jane B.	Business Block		Stock-in-Trade	35,900
Daland, R. W. & Jane B.	Apt. House			6,000
Daland, R. W. & Jane B.	Cleaning Plant			1,400
Daland, R. W. & Jane B.	House	Lot		8,200
Dame, J. B. G. Estate	Homestead	105A		3,285
Daniels, Fred S.	House	5A		2,400
Daniels, Marilla A.	Apt. House	Lot		10,000
Davey, John H.		2 Camp Lots		600
Davis, Gilbert J. & Winifred	House	120A		4,750
Davis, Henry A.	House	Lot		5,800
Davis, Marvin		45A		430
Davis, Philip W.	House	Lot		5,500
Davis, Wendall P.	Homestead	Lot		33,000
Davis, Wendall P.	House No. 1	Lot		4,600
Davis, Wendall P.	House No. 2	Lot		5,100
Davis, Wendall P.	House No. 3	Lot		5,200
Davis, Wendall P.	House No. 4	Lot		3,900
Davis, Wendall P.	Apt. House	Lot		12,100
Davis, Wendall P.		50A		3,000
Davis, Wesley E.		5A		800
Davis, Wesley & Lillian	House	Lot		5,400
Davis, Wesley & Lillian	House	Lot		5,800
Davis, Wesley & Lillian	House	Lot		5,600
Davis, Wesley & Lillian		Lot		500
Davis, Wesley & Lillian		Lot		200
Dawson, Charles O.	House	Lot		6,000
Degler, Ruth L.	House	Lot		7,500
DeGross, Paul R.	House	Lot		5,200
DeGross, Paul R.		7A		1,600
DeGross, Paul R.	House	Lot		3,550
DeGross, Paul R.	House	Lot		3,450
Delano, Raymond & Rena		Lot		400
Demeritt, Hopley Estate		30A		210
DeMoulpied, D. A. & V. C.	Store & Garages		Stock-in-Trade	11,500
Dickerman, Edmund H.	House	Lot		5,300
Dishman, Robert B.	House	Lot		5,000
Donahue, Roy L. & Lola P.	House	Lot		4,400
Donovan, Edward T.	House	Lot		5,700
Dowd, R. J. & Virginia L.	Homestead	40A		4,155
Dow, Mrs. Clifford	House	Lot		400
Dryer, William Poole		Lot		7,000
Dunfey, Realty Corp.	Bak'y & Tail'r Shop		Stock-in-Trade	9,000
Dunfey, Realty Corp.	Business Block	Lot		50,000
Dunfey, Walter & Barbara	House	Lot		6,000
Dunlap, Walter & Florence	House	Lot		1,850
Dunlap, Walter & Florence	Cottage	Lot		1,100
Dunn, Harry & Margaret	House	Lot		2,300
Dunn, Stuart & Mildred	House	Lot		5,000
Dunnigan, W. F. & Bessie B.	House	2A		2,200
Durgin, R. C.	Apt. House	Lot		25,900
Durham Realty Co.	Business Block	Lot		35,000
Durkee, Porter & Estella			Field	450

Detailed Inventory of Taxable Property as Assessed April 1, 1956—Continued

<i>Name</i>	<i>Buildings</i>	<i>Land</i>	<i>Other</i>	<i>Assessed Valuation</i>
Eastman, M. Gale Estate	House	13A		5,400
Edgerly, Augusta J.	House	Lot		8,000
Edgerly, John H. & Doris	House	Lot		6,800
Edmond, Arlene & Stuart D.	House	Lot		5,000
Eggert, Russell & Opal G.		Lot		300
Ellingwood, Dan M.		2A		50
Ellis, Richard & Mary	House	2A		3,300
Ellison, Clinton, Sr.	House	5A	Livestock	1,970
Ellison, Clinton, Sr.	House	Lot		4,800
Ellison, Clinton, Jr. & Dorothy		1A		200
Ellison, Delbert H.	House	Lot		6,400
Ellison, Delbert H.	House	Lot		5,600
Ellison, Lewis H.	House	15A		4,000
Emerson, Edward L.	Homestead	40A		3,205
Emery, Forrest S.	Homestead	225A		18,916
Emery, Forrest S.	Barn	42A		2,020
Emlet, Charles W. & Evelyn	House	Lot		7,600
Epsilon Holding Co.	Frat. House	Lot		9,000
Evans, Martha E.	House	Lot		4,600
Evans, R. P. & Bessie K.	Cottage	Lot		3,200
Evans, Rosanna	House	Lot		4,700
Evans, Winston D.	House	Lot		4,900
Farrell, E. Katherine		Lot		500
Faucy, Ann N.	House	15A		3,300
Fehrs, Mrs. Marion	House	Lot		4,200
Finlayson, Alec & Mary	House	Lot		5,500
Fisher, James H. & Helen J.		Lot		600
Fisher, William J. Estate	House	Lot		4,500
Fisk, Joseph W.	House	Lot		2,400
Fitts, Perley I. & Marguerite	House	Lot		7,400
Fitts, Perley I. & Marguerite	Poultry Farm	40A		6,654
Fitts, Perley I. & Marguerite	Camp	Lot		1,500
Fletcher, George M.	Cottage	Lot		1,700
Fogg, Charles & Marion	House	Lot		7,100
Fogg, Clyde B. & Harriet N.	House	115A	Livestock	5,075
Fogg, Clyde B.	House	Lot		3,200
Fogg, Clyde B.	House	75A		2,355
Fogg, Clyde B.	House	Lot		4,200
Fogg, Hazel C.	House	Lot		6,300
Fogg, Russel L. & Rose L.	Bldgs.	Lot		1,000
Fogg, Lloyd W. & Eleanor	House	1¼A		4,000
Fogg, Sherburne & Bernice M.	House	Lot		4,500
Follansbee, Clarence & Evelyn	House	Lot		6,900
Follansbee, Clayton & Edna A.	House	Lot		6,400
Follansbee, Paul E. & Barbara E.	House	Lot		7,100
Ford, Lyle	House	46A		2,967
Ford, Richard & Eleanor	House	Lot		5,200
Forrest, Howard E. & Olive F.	House	Lot		4,300
Fowler, Bruce E. & Barbara L.	House	5A		2,800
Francis, Andrew R. Estate	House	Lot		1,700
Franklin Theatre	Theatre	Lot		19,000
Franklin Theatre	Shoe Shp. & Garage			1,600
Fray, Harold R. & Blanche B.	Greenhouse	16A		1,904
Freed, Hylan & Edith M.	House	Lot		7,100

Detailed Inventory of Taxable Property as Assessed April 1, 1956—Continued

<i>Name</i>	<i>Buildings</i>	<i>Land</i>	<i>Other</i>	<i>Assessed Valuation</i>
Frick, George E.	House	Lot		6,400
Frizzell, Eddison & Margaret		Lot		200
Frost, George S. Estate	Homestead	2A		12,400
Funkhouser, James A.		5 Lots & 8A		8,170
Gahan, Arthur M.	Homestead	2A	Livestock	5,700
Gahan, Arthur M.		261A		2,900
Gahan, Arthur M.		3A		50
Gahan, Arthur, Jr. & Helen L.		2A		2,500
Gallant, Walter B.	Homestead	120A		15,015
Gamma Mu Alumni Assoc. (Pi Kappa Alpha)	Frat. House	Lot		7,200
Gamma Theta Corp.	Frat. House	Lot		20,800
Gamma Theta Corp.	House			7,300
Gangwer, Jess P. & Mabel E.	House	Lot		5,400
Gangwer, Jess P.	House	41A		1,049
Gangwer, Jess P.	Apt. House—8 Ga-			22,760
	rages			
Gerrish, Fred		1A		50
Getchel, Alice A. F.	House	Lot		4,800
Getchel, Sylvia F.	Camp	Lot		600
Gill, Warren E. & Betty Y.	House	Lot		8,800
Gillespie, Eugene P.	House	Lot		8,100
Gilman, Paul A. & Mary S.	House	Lot		5,000
Gilman, Paul A. & Mary S.	House	Lot		2,400
Glover, Leon C.	Camp	1½A		700
Goatley, Florence & Scott	Cottage	Lot		2,500
Gonet, Karl F.		20A		130
Goodwin, Fred & Rose A.	Bldgs.	2A		2,000
Gorman, Agnes W.	House	Lot		8,900
Gorman, Joseph A.	House	Lot		6,000
Gove, Hiram O.	House	1A		1,000
Grant, Bruce	House	Lot		6,300
Grant, J. W.	Store	Lot	Stock-in-Trade	16,100
Grant, John & Madeline C.	House	Lot		5,400
Grant, John & Madeline C.	Cottage	Lot		3,200
Grant, John & Madeline C.		Lot		600
Gray, Clarence S. & Katheryne R.	House	Lot		4,700
Gray's Garage	Garage	Lot	Stock-in-Trade	10,000
Greeley, Frederick and Priscilla	House	Lot		4,900
Greenlaw, Vernon & Lois	House	Lot		6,400
Gregory, William & Marie C.	House	31A		4,500
Griffin, Howard D. & Hildagard W.	Cottage	Lot		1,800
Grimes, John			Stock-in-Trade	2,000
Grinnell, Harold C.	House	Lot		6,400
Groves, Lloyd R. & Louise	Bldgs.	Lot		2,700
Gulf Oil Corporation	Service Station	Lot	Gas Pumps	9,450
Hallworth, James Alfred		Trailer		1,000
Haendler, Helmet M. & Mil-		7A		100
dred C.				
H. R. Haines Co.	Service Station	Lot	Gasoline Pumps Stock-in-Trade	17,400
Hale, Clifford S. & Georgia W.	House	Lot		5,800

Detailed Inventory of Taxable Property as Assessed April 1, 1956—Continued

<i>Name</i>	<i>Buildings</i>	<i>Land</i>	<i>Other</i>	<i>Assessed Valuation</i>
Hall, Harry H. & Mary J.	House	Lot		5,000
Ham, George S. Est.	House	Lot		7,500
Ham, Harold Est.	House	Lot		5,200
Ham, Harold Est.		35A		245
Ham, Philip H. (1/2 Int.)	House	17 1/2 A		2,700
Hamel, Leo J. & Georgette	Homestead	85A		3,100
Hamilton, Hugh & Helen	House	13A		7,150
Hamlin, Florence	House	1A		1,400
Handy, Allan W. & Bertha S.	House	Lot		7,100
Hanks, Roland J. & Blanche B.	House	44A		2,020
Hayes, Addie B.	House	98A		2,498
Hayes, Addie Willey		90A		400
Harmon, Russell S. & Mildred W.	House	Lot		8,900
Harmon, Russell S. & Mildred W.		3 Lots		1,200
Harmon, Russell S. & Mildred W.	Business Block	Lot		15,600
Hartwell, Wm. H. & Beatrice	Apt. House	Lot		17,400
Haslerud, George M. & Ethelyn	House	Lot		7,000
Hatch, John W. & Maryanna E.	House	Lot		6,200
Hanslein, John	House	Lot		4,000
Hayes, David A.	House	35A		1,238
Heald, Lewis F.	House	Lot		5,700
Heinse, Leroy C. & Hazel M.	House	16 3/4 A		6,000
Henderson, Henrietta	House	Lot		7,000
Hennessy, Margaret J. & Wm. G.	House	Lot		4,000
Hennessy, Margaret J. & Wm. G.	House	Lot		7,700
Henson, Dayton M. & Josephine	House	Lot		5,200
Hepler, Jesse R.	House	Lot		6,700
Herring, F. L. & Jane W.	House	Lot		6,000
Hersey, Irving W. & Edna H.	House	Lot		6,100
Hersom, Walter S.		Lot		50
Higgins, Leroy J. & Sylvia J.	House	Lot		5,900
Hill, James W. Co.			Stock-in-Trade	2,000
Hill, Leonard	Veg. Stand			200
Hill, Walter L.	Camp	4 3/4 A		500
Hitchcock, Leon W.	House	Lot		7,000
Hogan, John A.	House	Lot		5,200
Hoitt, S. W. & Gwendolyn	House	Lot		7,100
Holden, John T.	House	Lot		6,200
Holle, Paul A.	House	Lot		6,200
Hopkins, Howard & Virginia		3/4 A		100
Hopkins, Paul M.	House	3A		3,300
Horne, Madeline & Loveren, Harold	Apt. House	1A		26,200
Howes, Horace L.	House	Lot		7,200
Hraba, John B.	House	Lot		5,500
Hubbard, Neal J. & Pauline A.	House	Lot		5,200
Hull, John J. & Edna J.		35A		175
Humber, Joshua & Etta L.	Small House			600
Husch, Bertram & Claire S.	House	Lot		6,500
Iddles, Harold A.	House	Lot		9,500
Isaacson, Alfred & Barbara	House	Lot		2,900
Jabre, Shakrallah R.	Homestead	250A		6,948
Jackson, Cicero F.	Homestead	35A		5,170

Detailed Inventory of Taxable Property as Assessed April 1, 1956—Continued

<i>Name</i>	<i>Buildings</i>	<i>Land</i>	<i>Other</i>	<i>Assessed Valuation</i>
Jacques, William	Camp	Lot		1,000
James, Charles & Hester	House	Lot		2,000
James, Mrs. Marion E.	House	6A		8,200
James, Mrs. Marion E.	House	1A		8,400
James, Mrs. Marion E.	House	1A		5,400
James, Nolan	House	Lot		1,600
Janvrin, Esther	House	Lot		6,800
Jenkins, Fred H. & Verna M.	House	Lot		1,400
Jenkins, Mrs. Lillian, Estate	House	Lot		4,900
Jenny Mfg. Co.			Gas Pumps	450
Jervis, Frederick M. & Janis W.	House	Lot		5,500
Johnson, Arthur W.	House	Lot		7,600
Johnson, Mark C.	Barn	Lot	Livestock	1,140
Johnson, Gibson R.	Homestead	86A		6,350
Johnson, Gibson R.		Lot		300
Johnson, Philip E. & Barbara	Homestead	120A		2,611
Jones, Albert H. & Florence M.	House	Lot		5,200
Jones, Frances & Howard V.	House	Lot		6,400
Jones, Henry	House	1A		1,800
Johnson Lumber Co.			Lumber	8,600
Kappa Sigma	Frat. House			17,300
Karas, Athan J. & John A.	House	Lot		5,800
Kart, Stephany		Lot		135
Kauppinen, Tenho & Margaret	House	Lot		6,200
Keener, Harry A. & Elizabeth N.	House	Lot		5,800
Keener, Harry A. & Elizabeth N.		6A		180
Kendall, Gordon & Barbara A.		Lot		200
Kennedy, Robert C. & Dorothy	House	Lot		5,200
Kent, Ralph	Camp	5A		600
Kichline, Wm. & Helen	House	Lot		7,000
King, James R. & Helen M.		1A		200
King, Reginald & Isabelle	House	Lot		5,100
King, Walter G.	House	8A		2,600
Kingman, Bradford M. & Janet	Cottage	61A		2,460
Kitfield, Cornelia & Edward B.	House	55A		1,954
Kleczeck, Steve		30A		150
Knight, Evelyn E.	House	Lot		3,200
Knight, Evelyn E.	Camp	Lot		1,300
Knight, Evelyn E.		Lot		200
Knight, Evelyn E.	Barn	Lot		300
Knight, Harold & Evelyn	Garage	Lot	Stock-in-Trade	11,000
Knight, John		90A		630
Knott, Everett & Mary	House	Lot		3,250
Koch, Wayne & Eleanor	House	Lot		6,600
Kramer, Alice Watson		5A		50
Krist, Joseph C.	Homestead	113A		2,245
Krist, Joseph C.		41A		287
Krist, Joseph C.		25A		175
Krist, Joseph C.		115A		805
Krist, Joseph C.		Lot	Boathouse	840
Kruczek, Andrew		18A		126
Kuusisto, Allan A. & Evelyn	House	Lot		5,900
Kyreages, George	Apt. House	Lot		8,800
Kyreages, George	Store Bldg.	Lot		12,000

Detailed Inventory of Taxable Property as Assessed April 1, 1956—Continued

<i>Name</i>	<i>Buildings</i>	<i>Land</i>	<i>Other</i>	<i>Assessed Valuation</i>
Lambert, George & Patricia S.	House	Lot		4,200
Landers, Maurice W., Jr.	House	Lot		5,200
Lane, Bion E.	House	Lot		2,500
Lang, Benjamin	Cottage	Lot		3,000
Langley, Andrew J. Estate	Bldgs.	20A		2,310
Langley, Andrew J. Estate	Homestead	30A		3,900
Langley, Andrew J. Estate		29A		203
Langley, Anne	Cottage	Lot		1,200
Langley, Harold E.	House	Lot		4,203
Langley, Mary C.	House	1A		7,500
Langley, Stanley F.		12A		60
Langley, Stanley F.		40A		1,200
Langley, Sidney J.		50A	Livestock	370
Langley, Sidney J.		10A		100
Langley, Stella A.		80A		280
Langley, Stanley & Wyman		44A		220
Langley, Wayne	Cottage	Lot		1,500
Laroche, Arthur P. & Beatrice M.	House	Lot		2,700
Laroche, Roger & Laura	Homestead	100A		4,490
Laroche, Wilfrid & Regina	Homestead	128A	Livestock	7,440
Laroche, Wilfrid & Regina	House	98A	Livestock	3,680
Latimer, L. Phelps & Helen	House	2 $\frac{3}{4}$ A		6,425
Lavallee, Evelyn	Cottage	Lot		1,800
Learned, Arthur		Thatch Bed		50
Leaver, Eugene	House	Lot		5,000
Leavitt, Harold I. & Frances	House	Lot		6,400
Leavy, Milford & Mabel M.	Camp	Lot		1,000
Leblanc, Mrs. Leonida	House	Lot		1,700
Leblanc, Onesime P. & Lena R.	Garage	Lot	Stock-in-Trade	6,100
Leblanc, Onesime P. & Lena R.	Bldg.	Lot		2,500
Leonard, Anne B.	Apt. House	Lot		19,500
Leonard, Anne B.	Dbl. House	Lot		7,600
Leonard, Anne B.		Lot		500
Lepke, Arno & Roselinde	House	Lot		5,600
Levasseur, George & Mary P.	Barn	4A		150
Lewis, Danel C., Jr.	House	Lot		6,100
Littlefield, Ralph B. & Muriel S.	House	Lot		5,400
Littlehale, Albert D.	House	Lot		3,200
Littlehale, Albert D.	Homestead	70A	Livestock	7,280
Lockwood, J. A.	House	Lot		5,000
Loranger, Victor & Helen		Lot		200
Lord, Richard T.		Lot		300
Loveren, Harold W. & Inez G.	Apt. House	Lot		11,500
Lowe, Jacob A., Jr. & Elizabeth N.	House	1 $\frac{1}{2}$ A		10,100
Lowe, Jacob A., Jr. & Elizabeth N.		Lot & Pier		1,000
Lundholm, Carl	House	Lot		7,200
Luneau, Florence	House	Lot		10,200
Lust, Tracy	2 Cottages	Lot		1,300
Lynch Company, Inc.			Stock-in-Trade	1,750
MacDonald, Mrs. Grace P.	House	Lot		6,800
MacDonald, Raymond F.	House	Lot		5,500
MacInnis, John N.	Camp	Lot		1,200
MacKown, Alfred B. & Irene R.	House	Lot		6,600

Detailed Inventory of Taxable Property as Assessed April 1, 1956—Continued

<i>Name</i>	<i>Buildings</i>	<i>Land</i>	<i>Other</i>	<i>Assessed Valuation</i>
McAllister, Robert W. & Anita J.	House	Lot		2,800
McArthur, Donald	House	Lot		7,000
McCann, John J., Jr. & Kathleen M.	House	Lot		3,500
McCann, John J., Jr. & Kathleen M.	Cottage	Lot		2,500
McDowell, Horace G., Jr. & Maxine M.	House	Lot		4,900
McGregor, George G.	House	Lot		10,700
McIntire, Bradford W. & Helen	House	2 Lots		7,500
McIntire, Bradford			Stock-in-Trade	6,400
McIntire, Paul H. & Virginia S.	House	Lot		5,700
McIntosh, Mrs. D. C.		Island		500
McKenna, Margaret	Camp	12A		800
McKinley, Russell W. & Alice	House	Lot		2,100
McLain, Edwin B. & Mary I.	House	1¼A		3,000
Malek, Frink	Homestead	101A	Livestock	3,115
Malek, Walter		50A		500
Manock, Francis D. & Dorothy R.	House	80A	Livestock	7,685
Manton, Robert W.	House	Lot		3,300
Manton, Robert W.	House	Lot		1,500
Manuel, Charles J. & Alice W.	House	Lot		7,000
Marelli, Joseph J. & Diva E.	House	Lot		4,700
Marelli, Michella A.	House	Lot		6,800
Marston, Rushton & Florence	4 Trailers	Lot		4,200
Marston, Rushton & Florence	Service Station	Lot	Stock-in-Trade	9,400
Martin, Carl L. & Rachael A.	House	Lot		4,600
Martin, Carl L. & Rachael A.	House	Lot		5,700
Mason, Herbert H. & Sarah J.	Cottage	Lot		1,900
Mathes, Miss Fannie P.		58A		310
Maynard, Max S.	House	Lot		5,300
Meader, Carleton E. & Dorothy J.		Lot		300
Medesy, Wm. A. & Geraldine	House	Lot		6,200
Menge, Carlton P. & Beth W.	Homestead	Lot		5,900
Merrill, R. E. & Prescott, S. W.		Lot & Cellar Foundation		300
Merrick, Lathrop B.	House	35A		8,045
Merritt, Richard D. & Edna L.		Lot		400
Meserve, Andrew Estate		14A		500
Meyers, T. Ralph & Isabelle P.	House	Lot		8,600
Michael, Jos. E., Jr. & Shirley W.	House	Lot		5,700
Michael, Jos. E., Jr. & Shirley W.	Bldgs.	Lot		10,200
Michael, Jos. E., Jr. & Shirley W.	Bldgs.	Lot		11,000
Millard, Ben	House	1½A		3,000
Miller, Benjamin		50A Wood'l'd		350
Miller, Scott A. & Helen M.	House	Lot		5,760
Milne, Louis J. & Margery	House	Lot		5,200
Mitchell, Albert L. & Angie	House	Lot		4,400
Mitchell, Ruth Phelps	House	Lot		3,400
Monadnock National Bank			Bank Stock	22 Shares
Monihan, Richard I. & Evelyn V.	House	Lot		5,800
Monroe, Herbert C. & Alice J.	House	Lot	Stock-in-Trade	4,900
Moordian, Andrew	House	Lot		7,000
Moore, George M. & Esther M.	House	Lot		4,500

Detailed Inventory of Taxable Property as Assessed April 1, 1956—Continued

<i>Name</i>	<i>Buildings</i>	<i>Land</i>	<i>Other</i>	<i>Assessed Valuation</i>
Moore, Kenneth E. & Deborah P.	House	90A		6,900
Moore, Robert M. & Marjorie E.	Trailer	15A		575
Moran, Mary D.	House	2 Lots		6,900
Moriarty, Bertha Estate	Homestead	148A		2,700
Moriarty, Thomas	5 Apt. House	Lot		7,900
Morong, Francis & Audrey		3A		200
Morrison, Stephen D.	Bldgs.	Lot		400
Morse, Adrian O.	Homestead	100A		4,200
Morse, Wallace S. & Helen A.		20A		140
Morse, Wallace S. & Helen A.	House	Lot		5,400
Morse, W. W. & Margaret E.	House	Lot		3,000
Moss, Elizabeth	House	Lot		9,900
Mu Alpha Bldg. Assn.	Frat. House	Lot		15,800
Mucher, Walter J.		4A		50
Mundy, Helen C.	House	91A		2,515
Mundy, Helen C.	House			2,450
Murdock, Joseph & Ann	House	Lot		4,450
Murphy, Fred T. Estate	Homestead	16A		10,600
Murphy, Fred T. Estate	House	Lot		3,000
Murphy, Fred T. Estate	Garage Apt.			1,000
Myers, Norman	House	Lot		6,900
Nesbit, Rose	House	½A		800
N. H. Beta Assoc. of S. A. E.	Frat. House	Lot		26,000
N. H. Electric Corp.			Transmission Lines	123
N. H. Electric Company			Transmission Lines	173,600
Newsky, John L. & Elizabeth	House	Lot		7,000
Niemi, Theodore R.	House	50A		2,340
Ninde, Daniel M. & Ann M.	House	2A		8,000
Ninde, Daniel M. & Ann M.		8A	Woodland	80
Ninde, Margaret Estate	Homestead	90A		15,390
Norton, Robert J. & Lillian M.	House	Lot		6,900
Noyes, Mary H.	Camp	Lot		400
Nu Beta Bldg. Corp.	Frat. House	Lot		26,200
Nulsen, William B.	House	Lot		4,500
O'Connell, E. M. & H. E.	House	Lot		4,200
O'Kane, Walter C.	House	6A		6,555
O'Neil, John H.			Stock-in-Trade	600
Orcutt, Benjamin & Rachael		7 Lots		2,100
Orcutt, Rachael B.	Apt. House	2 Lots		14,800
Osgood, W. A.	11 Apt. House	Lot		12,000
Osgood, W. A.	Telephone Bldg.	Lot		5,800
Osgood, W. A.	House	Lot		5,700
Osgood, W. A.		5A		250
Ossoff, Harry & Laura G.	House	Lot		6,800
Otis, Paul & Ethel	Part of Bay Corp.	Lot		300
Oyster River Realty Corp.		Lot		1,500
Oyster River Realty Corp.	Restaurant	Lot		7,500
Page, Howard V., Jr.	Camp	Lot		2,200
Page, True O.	House	1¾A		3,600
Page, True O.		39A		278
Paine, Katherine D.	Homestead	45A		5,920
Paine, Katherine D.	House	Lot		7,700

Detailed Inventory of Taxable Property as Assessed April 1, 1956—Continued

<i>Name</i>	<i>Buildings</i>	<i>Land</i>	<i>Other</i>	<i>Assessed Valuation</i>
Paine, Lorin D. & Nellie S.	House	Lot		5,900
Paine, Philbrook & Serena	House	Lot		4,400
Paine, Serena Tappan	House	Lot		7,000
Palmer, Franklin		15A		105
Palmer, Frederic S.	Garage	Lot		1,000
Palmer, Frederic S.	House	14A	Livestock	3,680
Palmer, Frederic & James	House	Lot		1,500
Palmer, Harold S. Estate	House	2A		2,400
Palmer, Robert S. & Frances M.	House	Lot		5,000
Parker, Clifford S.	House	Lot		7,400
Parker, Robert E. & Edith L.	House	3 Lots		7,300
Partridge, Allan B.	House	Lot		6,500
Patriquin, William	House	10A		1,300
Peal, E. J. & Florence	House	Lot		8,600
Pearson, A. Gordon & Barbara E.	House	Lot		5,275
Pearson, Ethan R. & Maisie F.		35A		350
Pearson, Ethan R. & Maisie F.		20A		140
Pendexter, Edward Estate		Thatch Beds		50
Pendexter, James F. Estate		19A		133
Percival, Gordon	Homestead	5A		4,920
Perkins, Bert L. & Fannie M.		40A		280
Peterman, Gustave C. Estate	Quonset Hut			1,000
Peters, Forest C.		Tract Land		50
Phair, Mildred M.	2 Apt. Houses	Lots		12,300
Phair, Mildred M.	3 Apt. Houses	Lot		9,325
Phair, Mildred M.	House	Lot		3,000
Phelps, Ivan C.	House	9A	Livestock	4,730
Phi Alpha Alumni, Inc.	Frat. House	Lot		7,800
Philbrick, Fred B.	Frat. House	Lot		7,300
Phillips, Thomas G. & Genevieve	House	Lot		5,800
Piecuch, John	House	62A		2,360
Pierce, George A.	House	1A		1,500
Pike, Frank L. & Evelyn E.	House	29A		6,790
Pike, James	House	Lot		7,000
Pike, James			Machinery	3,750
Plaisted, Persis	House	Lot		4,800
Plock, Frederick M.		1A		50
Polumbo, Rocco & Margaret	House	Lot		2,600
Polumbo, Rocco & Margaret		½A		400
Pound, Mrs. Georgia M.	House	Lot		2,500
Poynter, Mrs. Horace M.	Homestead	70A		10,635
Pratt, Everett	House	30A		2,700
Prescott, Sheldon	House	Lot		5,000
Price, Samuel			Stock-in-Trade	500
Prince, Ford S.	House	30A		3,820
Prince, Wm. L. & Millicent F.		3A		5,800
Prince, Allan B. & Joan T.	House	Lot		6,300
Provost, Arthur	Homestead	100A		4,800
Public Service Co.			Transmission Lines	17,500
Putney, E. W. & Alice M.		4A		50
Putney, E. W. & Alice M.	House	Lot		6,200
Putney, E. W. & Alice M.	House	Lot		4,000
Putney, E. W. & Alice M.	Camp	Lot		300

Detailed Inventory of Taxable Property as Assessed April 1, 1956—Continued

<i>Name</i>	<i>Buildings</i>	<i>Land</i>	<i>Other</i>	<i>Assessed Valuation</i>
Radar, J. K.		2A		50
Rand, Mrs. Ethel	House	Lot		3,200
Rand, Wallis S.	House	Lot		7,900
Rand, Nellie & Wallis S.	House	Lot		6,400
Rasmussen, E. J.	House	Lot		5,700
Reardon, Mrs. Gertrude	House	Lot		2,800
Record, Louis & Mary	Homestead	25A		2,375
Reilley, Philip A.		5A		50
Rice, Claude H.	House	128A		5,940
Rice, Henry G. & Insley C.	House	4A		3,500
Rich, Avery E. & Erma L.	House	Land		4,800
Richards, Mrs. A. E.	House	Lot		7,000
Richards, Donald S. & Margaret	House	Lot		8,600
Richards, Margaret B. & Mathias B.	House	Lot		5,800
Ricker, E. Raymond		Lot		400
Ringrose, R. C.	House	Lot		5,900
Ritzman, Mrs. E. G.	House	3/4A		5,200
Robblee, Alden & Elinor	House	Lot		6,600
Robinson, Earl P.	House	Lot		5,600
Robinson, Frederick & Olive	House	Lot		2,300
Robinson, Frederick & Olive		Lot		300
Robinson, Gordon	House	Lot		3,600
Robinson, John F. & Pauline V.	Cottage	Lot		3,200
Robinson-Rudd Oil Service			Stock-in-Trade	3,000
Robinson, William	House	Lot		4,700
Roe, Percy L. & Maxine A.		2 Lots		400
Rollins, Arthur W.	House	Lot		3,000
Rogers, Earl E. & June A.		Lot		400
Rollins, Sherwood Estate	Homestead	179A		12,393
Rollins, William	Cottage	Lot		2,500
Ross, Michael	Homestead	55A		3,000
Rowe, Anna A. & Carleton G.	House	Lot		7,000
Roy, Archille & St. Jean, Albert		Lot		200
Roy, Wilfred A. & Alberta S.	House	Lot		6,900
Royce, Philip M.	House	Lot		5,800
Rudd, Dr. Anna C.	House	Lot		6,300
Rudd, Wm. R. & Elaine M.	House	Lot		5,500
Rudd, Wm. R. & Elaine M.		Lot		200
Rundlett, Hattie R.	House	Lot		9,400
Rundlett, Hattie R.	House	Lot		3,400
Rundlett, Hattie R.	Restaurant	Lot		7,500
Sakowski, John M.	House	Lot		6,500
Sanborn, Mary L.	House	Lot		6,600
Sanders, Barbara C.	House	Lot		4,100
Sanders, Waldo I. & Nina	Homestead	45A	Livestock	2,595
Sawyer, Albert K. & Marion S.		3A		4,300
Sawyer, Charles H. & George F.	Camp	42A		893
Sawyer, Philip I. & Mary W.	House	120A		5,500
Scammell Grange No. 122	Hall	Lot		2,200
Schaefer, Paul E. & Thalia	House	Lot		7,000
Scheier, Edwin & Mary	House	Lot		7,700
Schoonmaker, Gladys E. & Charles J.	House	Lot		7,200

Detailed Inventory of Taxable Property as Assessed April 1, 1956—Continued

<i>Name</i>	<i>Buildings</i>	<i>Land</i>	<i>Other</i>	<i>Assessed Valuation</i>
Scott, Charles F.	House	1/2A		6,500
Scudder, Delia I.	House	Lot		7,300
Seeley, Lauren & Barbara	3 Apt. House	Lot		9,000
Seiberlich, Lucy	2 Apt. House	Lot		12,800
Sewall, Frank		30A	Woodland	210
Shafer, Joseph & Emily	House	Lot		6,500
Shames, Joseph		Lot		50
Sharpe, A. Earle	2 Cottages	2A		3,000
Shaver, Marjorie	House	Lot		8,500
Shaw, Gilbert F. Est.		12A		120
Shell Oil Co.	Service Station	Lot	Gas Pumps	10,300
Sherburne, Seth W.	Homestead	250A-20A	Lumber	3,940
Shevenell, John P.	House	Lot		6,800
Shields, Marshall	House	Lot		5,700
Shimer, Helen P. & Stanley R.	House	Lot		6,700
Shirley, Fannie	Cottage	Lot		800
Shirley, Fannie	Cottage	Lot		700
Shirley, Fannie	Cottage	Lot		500
Shirley, Fannie	Cottage	Lot		700
Shirley, Fannie	Cottage	Lot		800
Shirley, Fannie	Cottage	Lot		700
Shirley, W. W.	House	1A		6,150
Sigma Amicron Corp. (Theta Upsilon Sorority)	Sorority House	Lot		13,900
Simpson, Arthur E. & Mary A.	House	Lot		5,900
Simpson, Bertha G.	House	Lot		7,000
Simpson, Bertha G.	House	Lot		6,000
Simpson, Roscoe H. & Effie F.	House	Lot		4,500
Simpson, Roscoe H. & Effie F.	Camp	Lot		1,200
Sinclair, Bessie A.	House	Lot		2,425
Skammels, John F. & Anne D.	House	Lot	Livestock	3,350
Skeele, John & Lois F.	House	Lot	Livestock	5,207
Skelton, John & Pearl	House	Lot		5,800
Skelton, Russell & Viola H.	House	Lot		6,300
Skoglund, Winthrop C. & Clara D.	House	Lot		6,600
Slanetz, Lawrence W. & Helen C.	House	Lot		7,400
Sleeper, William		40A		400
Smart, Albert	House	10A		7,700
Smart, Forrest H. & Elizabeth G.	Apt. House	Lot		13,200
Smart, Forrest H. & Elizabeth G.	Barn			50
Smart, Forrest H. & Elizabeth G.		2 Lots		300
Smart, Forrest H. & Elizabeth G.	Business Block	Lot		10,000
Smart, Isabelle E.	House	Lot		3,700
Smart, J. Guy	House	Lot		5,600
Smart, J. Guy	Garages			1,000
Smart, J. Guy		44A	Woodland	308
Smith, Daniel P.		Lot		300
Smith, David M.	House	Lot		5,100
Smith, Gerald L. & Dorothy K.	House	55A		5,600
Smith, Grover W. & Laura H.	House	3A		1,600
Smith, Viola S.	House	Lot		7,000
Smith, Norma J.	House	4A		10,800
Smith, Victor H. & Mabel F.	Apt. House	Lot		14,500
Solozenski, Wm. A. & Felix A.	Camp	Lot		2,200

Detailed Inventory of Taxable Property as Assessed April 1, 1956—Continued

<i>Name</i>	<i>Buildings</i>	<i>Land</i>	<i>Other</i>	<i>Assessed Valuation</i>
Socony-Vacuum Oil			Gas Pumps	500
Solt, Marvin	House	Lot		7,000
Somersworth Nat'l Bank			Bank Stock	2 Shares
Spang, Carl F. & Ruth T.	Bldgs.	67A		1,499
Surrette, Helen R.	Restaurant	Lot	Stock-in-Trade	11,000
Swan, Emery F. & Lois C.	House	Lot		5,000
Sweet, Paul & Marion M.	House	Lot		6,900
Sweetser, Margaret S.	House	Lot		7,900
Spofford, Frank I.	Bldgs.	½A		560
Sun Oil Co.			2 Gas Pumps	300
Starke, Raymond R.	House	Lot		6,400
Sterlings, Maude	House	Lot		7,700
Stearns, Margaret & Janet R.	House	Lot		7,600
Stearns, William	House	Lot		4,750
Stevens, Clark L. & Alice H.	House	9A		4,900
Stevens, Clark L. & Alice H.	Cottage	Lot		1,300
Stevens, Samuel	House	24A		1,600
Stevens, C. Edgar	House	1A		500
Stevens, Henry B.	House	83A		6,200
Stevens, Henry B.	Cottage	Lot		2,000
Stevens, John A. & Doris A.	House	Lot		8,000
Stevens, John H.		Camp Lot		50
Stewart, Arthur P. & Sadie Marion	House	Lot		5,700
Stewart, Glenn W. & Charlotte T.	House	1A		10,100
Stolworthy, Edward H.	House	Lot		5,500
Stolworthy, Marion J.		Lot		500
Strafford National Bank			Bank Stock	18 Shares
Sukeforth, Joseph E. & Marjorie P.	House	Lot		4,100
Sullivan, Katherine T. B.	House	3A		6,200
Sumner, Merrill G. & Lauretta L.		Camp Lot		200
Tau Kappa Epsilon	Frat. House	Lot		8,500
Tawse, Alan R. & Cleonice F.	House	Lot		11,000
Taylor, Frederick W.	House	Lot		7,100
Taylor, Ralph S.	House	¼A		200
Tecce, Chester		12A Orchard		800
Tecce, Chester	Barn	100A		2,050
Tecce, Chester	Homestead	45A	Livestock	7,300
Tecce, Michael	House	Lot		3,000
Tecce, Samuel	House	Lot		3,500
Tecce, Chester & Louise	House	Lot		4,500
Tieri, Arthur E. & Anna S.	House	1A		7,800
Tieri, Arthur E. & Dottie E. T.	Homestead	75A		4,025
Texas Oil Co.			Pumps & Tanks	450
The Bishop of N. H.—A Corp. Sole			Road Assessment	29.52
Theta Alpha Chapter of T.U.O.	Frat. House	Lot		25,200
Thibeault, Philip J.			Laundry & Plant	9,000
Thomas, George R. & Naomi W.	House	Lot		8,600
Thomas, George R. & Naomi W.		Lot		7,500
Thompson, E. L.	Homestead	195A	Livestock	12,197
Thompson, Ina E.	Homestead, Annex, Cottage		Livestock	14,230
Thompson, Ina E.	House	36A		5,890

Detailed Inventory of Taxable Property as Assessed April 1, 1956—Continued

<i>Name</i>	<i>Buildings</i>	<i>Land</i>	<i>Other</i>	<i>Assessed Valuation</i>
Thompson, Ina E.	House	2A		1,900
Firrell, Loring & Mary	House	Lot		5,950
Firrell, Theron			Stock-in-Trade	100
Titus, Chester R.	House	Lot		7,400
Finnan, Joseph F. & Geraldine A.	House	Lot		1,200
Fowle, Carl L. & Iva E.	Camp	Lot		800
Fowle, Carroll S.	House	Lot		6,800
Tuck, James	House	Lot		1,500
Furcotte, Leo G.		1/2-A		2,000
Fyrrell, Doris	House	Lot		5,900
University Apartments	Apt. Houses	Lots		61,200
Valentine, Russell L. & Catherine E.	House	Lot		4,100
Van Allen, Albert D. & Marion N.	House	Lot		8,000
Vanda Linda, Mrs. Floyd B.	Apt. House	2 Lots		7,000
Vanden, Heuvel, D. J. & Lily	House	Lot		4,900
Vaughan, Earl S. & Virginia F.	House	Lot		6,100
Vaughn, John M.	Camp	Lot		1,700
Vedeler, Richards G.	House	Lot		6,000
Wadleigh, Clarence B.	House	Lot		8,000
Walker, George L. & Dorothy	House	Lot		5,800
Walker, James W.	Camp	Lot		1,300
Walker, S. Robert & Grace M.	House	Lot		7,100
Walker, S. Robert & Grace M.		Lot		300
Walker, William Est.		20A	Woodland	140
Walker, William Est.		12A		60
Wallace, Oliver P. & Jane B.	House	Lot		5,500
Walsh, John S.	House	Lot		7,100
Washburn, Virginia	House	Lot		9,000
Watson, Leon P.		10A		300
Webb, Ruell		Lot		300
Webster, Robert G. & Isabelle	House	Lot		6,900
Webster, Robert G. & Isabelle		Lot		400
Weeks, Muriel		Lot		400
Weeks, Silas B. & Louise F.	House	Lot		4,500
Welch, Albert G. & Dorothy K.	House	Lot		5,100
Welcome, W. R. & Reed, Nellie J.	Camp	Lot		1,500
Wentworth, Vesta	House	Lot		8,000
Wentworth, Harold E. & Mary F.	House	Lot		5,600
West, Henry E. Est.	Camp	Lot		1,100
Wheeler, Charles M., Jr.	House	Lot		6,300
Wheeler, Hylas T.	House	Lot		2,700
Whitaker, Robert & Elizabeth		Lot		300
Whitcher, Helen M. & Shirley D.		13A	Woodland	91
White, Harry	House	Lot		2,000
Whitehouse, Henry		Lot		200
Wiernasz, Peter	House	Lot	Livestock	4,810
Wilbur, Maud M.	House	Lot		5,600
Wilby, William L.		Lot		300
Wilcox, Walter H.		Lot		350
Wilcox, Edith L.	2 Camps	100A		4,695
Wilcox, Philip A. & Dorothy	House	Lot		5,400

Detailed Inventory of Taxable Property as Assessed April 1, 1956—Continued

<i>Name</i>	<i>Buildings</i>	<i>Land</i>	<i>Other</i>	<i>Assessed Valuation</i>
Willard, Robert & Elizabeth	House	Lot		6,700
Willey, Arthur & Frank		115A		575
Willey, Lizzie Est.		2A		300
Willey, Mark	Homestead	22A		3,600
Willey, Mark	House	Lot		1,600
Willey, Mark	House	Lot		3,100
Williamson, Belle	House	30A		1,300
Winn, Alden L. & Patricia R.	House	Lot		5,300
Winn, James J. & Alice M.	House	Lot		6,600
Witham, Benjamin F. & Lillian M.	House	2 Lots		2,400
Wolf, John	House	Lot		4,400
Wolfe, William H. & Natalie H.	House	Lot		6,000
Woods, Frank R. & Cornelia	House	Lot		5,500
Wood, Frank A. & Elizabeth R.	House	Lot		4,200
Woodruff, Ruth J.	House	Lot		8,800
Woodward, Karl W. & Alried S.	Homestead	294A		8,170
Woodward, Wm. S. & Edna H.	House	11A	Livestock	1,980
Woodworth, Mrs. Martha M.	House	Lot		6,600
Wooster, Caroline S. & H. Hollis	House	Lot		7,100
Worthen, Roy E. & Edith	House	Lot		4,652
Wright, Willus H. & Priscilla S.		8A		240
Wright, Willus H. & Priscilla S.		50A	Poultry House	425
Yeager, Albert S. & Arlene	House	Lot		5,000
Yeager, Albert S. & Arlene		2 Lots		400
York, Fred F.	House	Lot		1,800
York, Norman A. & Pauline E.	House	Lot		4,400
York, Norman A. & Pauline E.		Lot		100
Zimmerman, Oswald T. & Mildred K.		Lot		500
Zuk, Nicholas			Stock-in-Trade	500
Zych, Alfred H. & Elizabeth	House	130A		3,500
Zych, Anthony & Victoria	House	Lot		2,500

