



Annual Reports
of the
TOWN OF STODDARD
New Hampshire
For the Fiscal Year Ending
June 30, 2004

TOWN CLERK: JOAN READ 446-2203
HOURS: Tuesday & Thursday 9:00 AM to 2:00 PM
& 4:00 PM to 6:00 PM or by appointment
TAX COLLECTOR: PATRICIA CAMPBELL 446-3487
HOURS: Thursday 1:00 to 3:00 PM or by appointment
TOWN OFFICE: 446-3326 FAX 446-7770
EVELYN NADEAU - Administrative Assistant
HOURS: Wednesday & Friday 10:30 AM to 2:30 PM
SELECTMEN'S MEETINGS: Mondays 7:00 pm to close of business

STODDARD BOARD OF SELECTMEN:

Louis E. GrandPre' 446-7866 John D. Halter 847-9581
Bradley C. Pratt, Jr. 847-3261

STODDARD RECYCLING & TRANSFER STATION

HOURS: Saturday & Sunday 9:00 AM to 4:00 PM
June through Labor Day - Wednesday Noon to 4:00 PM also

POLICE: MUTUAL AID 911

FIRE & RESCUE: MUTUAL AID 911

FIRE WARDEN: BURNING PERMITS

Joseph Sarcione, Warden 446-7144

Lewis Clark, Deputy Warden 446-3480

Patricia Lamothe, Deputy Warden 446-7430

ANIMAL CONTROL: Jesse Pollock 446-3428

Or Call Stoddard Police (446-3597) or

Keene Mutual Aid Non-Emergency (352-1291)

LIBRARY HOURS:

Wednesday 7:30-9:00 PM and Saturday 9:30-11:00 AM

STODDARD CONSERVATION COMMISSION:

Geoffrey Jones, Chairman 446-3439

STODDARD HISTORICAL SOCIETY:

Meet third Monday of April, June, August & October 7:30 PM

At the Town Hall (will be posted)

STODDARD PLANNING BOARD:

Meet first Tuesday of the month at the Town Hall - 7:00 PM

Anyone wishing a hearing by the Planning Board should contact:

Patricia Putnam 446-7104

STODDARD SCHOOL BOARD:

Meet the first Thursday of the month at 5:15 PM at the

James M. Faulkner Elementary School

*Anyone who wishes to appear before the Board should, if possible, contact
the Chairman a week prior to meeting date to be listed on the agenda*

SCHOOL BOARD MEMBERS:

Carol Clark (Chmn) 446-7562 Michael Meyer 446-7050

Alfrieda Englund 847-9727

STODDARD CONGREGATIONAL CHURCH:

Services are now year round @ 10:00 AM, will start @ 9:00 AM after

Memorial Day ---- Sunday School: 9:00 AM

Rev. DeLisa Little 446-4332

STODDARD ZONING BOARD OF ADJUSTMENT:

Hearings when needed - to be posted

Anyone wishing a hearing by the ZBA should contact:

Patricia Putnam 446-7104

NHamp
F
UJ
.86
2004

Annual Reports
of the
TOWN OFFICERS
of the
TOWN OF STODDARD
New Hampshire

For the Fiscal Year Ending
June 30, 2004

Stoddard Stone Arch Bridge

This twin structure was built in 1852 without mortar & sustained solely by expert shaping of its archstones which is typical of a unique style of bridge construction employed primarily in the Contoocook River Valley in the first half of the nineteenth century. These bridges are a significant part of our American architectural heritage.

PHOTO:
Complements of Betsy Hanson of "Hanson Creations" Stoddard, NH
www.hansoncreations.com

INDEX

| | |
|---|-------------------|
| Auditor's Report | 3 |
| Budget | 12 |
| Cemetery Commission Report | 44 |
| Comparative Statement of Expenses | 26 |
| Davis Public Library Report | 38 |
| Davis Public Library Trustees Report | 39 |
| Dogs Licensed | 31 |
| Estimated Revenues | 13 |
| Financial Report | 16 |
| Fire and Rescue Department Report | 40 |
| Forest Fire Warden and State Forest Ranger Report | 41 |
| Granite Lake Village District Report | 47 |
| Home Healthcare, Hospice and Community Services | 46 |
| Minutes of Town Meeting 2003 | 48 |
| Payments | 19 |
| Police Department Report | 42 |
| Police Department Statistics | 43 |
| Receipts | 17 |
| Schedule of Town Property | 14 |
| Selectmen's Narrative | 6 |
| Summary of Inventory Valuation | 15 |
| Tax Collector, Report of | 27 |
| Tax Rate Information | Inside Back Cover |
| Town Clerk, Report of | 28 |
| Town Officers | 4 |
| Town Warrant | 8 |
| Treasurer, Report of | 24 |
| Trust Funds, Report of | 35 |
| Vital Statistics | 29 |
| Zoning Board of Adjustment Report | 45 |

SCHOOL REPORT

| | |
|---|----|
| Annual Meeting Minutes 2003 | 80 |
| Auditor's Report | 71 |
| Building and Grounds Expendable Trust Fund | 77 |
| Combined Balance Sheet | 72 |
| Multipurpose Room Addition Bond | 78 |
| Principal's Report | 67 |
| Proposed 2004-2005 Budget | 74 |
| SAU #24 Annual Report | 84 |
| SAU #24 2003-2004 Budget | 86 |
| SAU #24 Proration of Operating Budget | 87 |
| School Board Report | 64 |
| School District Organization | 61 |
| Special Education Expenditures | 79 |
| Student Enrollment | 82 |
| SAU #24 Report of Superintendent of Schools | 85 |
| Warrant | 62 |

VALUATIONS AND TAXES

| | |
|-------------------------------------|-----|
| Current Use Land | 130 |
| Granite Lake Village District | 126 |
| Property | 90 |

AUDITORS REPORT

The records of the Selectmen, Town Clerk, Tax Collector, Treasurer, Trustee of the Trust Funds, Cemetery Commission, and Library Trustees have been examined pursuant to RSA: 41.31 for the year ending June 30, 2003.

This audit was conducted by balancing all accounts, checking all income and expense vouchers and verifying the method of handling all aspects of the financial positions of the Town of Stoddard. This included the procedures used by the duly elected Officers and appointed personnel charged with the responsibilities of the positions listed above.

In the opinion of these Auditors, the above accounts, together with their financial statements, present fairly the financial position for the year end of the Town of Stoddard. These records also conform to generally accepted accounting principals applied using the cash basis method.

Respectfully submitted,
Virginia R. GrandPre, Auditor
Walter Serbent, Auditor

TOWN OFFICERS

MODERATOR

DANIEL A. EATON

TERM EXPIRES 2004

SELECTMEN

JOHN HALTER
CHETT PRATT
LOUIS GRANDPRE'

TERM EXPIRES 2004
TERM EXPIRES 2005
TERM EXPIRES 2006

TOWN CLERK

JOAN A. READ

TERM EXPIRES 2004

TAX COLLECTOR

PATRICIA A. CAMPBELL

TERM EXPIRES 2006

TREASURER

MARY LOU EATON

TERM EXPIRES 2006

TRUSTEE OF TRUST FUNDS

PATRICIA MCMAHON
MARY LOU STYMEST
ARLENE DECORCIA

TERM EXPIRES 2004
TERM EXPIRES 2005
TERM EXPIRES 2006

TRUSTEE OF PUBLIC LIBRARY

LINA VAILLANCOURT
THOMAS ABERT
ELLEN MASON

TERM EXPIRES 2004
TERM EXPIRES 2005
TERM EXPIRES 2006

LIBRARIAN

MAUREEN MEYER

CONSTABLE

DAVID VAILLANCOURT

TERM EXPIRES 2004

SPECIAL POLICE (APPOINTED)

WILLIAM CONGDON
ROGER TURCOTTE

BOARD OF FIRE WARD

BRAIN CAHILL
JOE SARCIONE
WALLY WEAVER

TERM EXPIRES 2004
TERM EXPIRES 2004
TERM EXPIRES 2004

FIRE CHIEF

BRIAN CAHILL

PLANNING BOARD

TERRENCE MCMAHON
DALE SMITH
PATRICIA CAMPBELL
LINDSEY FREESE
CASEY HAYES
HARRY POWER
GEORGE PRESTON/ALTERNATE
PATRICIA PUTNAM/SECRETARY

TERM EXPIRES 2004
TERM EXPIRES 2004
TERM EXPIRES 2005
TERM EXPIRES 2005
TERM EXPIRES 2006
TERM EXPIRES 2006

SUPERVISOR OF CHECKLIST

CAROLE BRIERE
JUDY SEAVER
MARY LOU STYMEST

TERM EXPIRES 2004
TERM EXPIRES 2004
TERM EXPIRES 2006

CEMETERY COMMISSION

CHARLOTTE PRATT
JOANNE VAILLANCOURT
BEVERLY POWER

TERM EXPIRES 2004
TERM EXPIRES 2005
TERM EXPIRES 2006

SEXTON

GORDON GARNETT

TERM EXPIRES 2004

AUDITORS

VIRGINIA GRANDPRE'
WALTER SERBENT

TERM EXPIRES 2004
TERM EXPIRES 2004

**ZONING BOARD OF ADJUSTMENT
(BY APPOINTMENT)**

BEVERLY POWER/CHAIR
SANDRA SHERMAN
FRED WARD
ROSCOE PUTNAM
RICHARD BETZ
BONNIE DAHLING/ALTERNATE
NANCY ROBINSON/ALTERNATE
PATRICIA PUTNAM/SECRETARY

**EMERGENCY MANAGEMENT DIRECTOR
(BY APPOINTMENT)**

LINDSEY FREESE

HEALTH OFFICERS

SELECTMAN

**CONSERVATION COMMISSION
(BY APPOINTMENT)**

GEOFF JONES / CHAIR
RICHARD BRIER / VICE CHAIR
JOHN SECCO
GERRY PELLETIER
ANNIE FAULKER KING / ALTERNATE

**RECREATION COMMISSION
(BY APPOINTMENT)**

CHETT PRATT JR.
JEFFREY BUSH

OVERSEER OF THE PUBLIC WELFARE

SELECTMEN

**REPRESENTATIVE TO THE GENERAL COURT
DISTRICT # 24**

ROBERT BATCHELDER
DANIEL A. EATON
JOHN LAURENT
JOHN PRATT

MARLOW
STODDARD
WESTMORELAND
WALPOLE

SELECTMEN'S NARRATIVE

The financial reports herein, with the exception of the Budget and Estimated Revenues, are from the 1/1/02 - 6/30/03 eighteen month transitional fiscal year. This is because these are the most recent audited reports. Please remember, the current fiscal year began on 7/1/03 and will run through 6/30/04.

The town-wide revaluation was completed on schedule and with few problems. Because the town's tax base increased, the tax rate dropped considerably and many property owners experienced a tax bill lower than last year's. Stoddard continues to have the lowest tax rate in this part of the state at \$12.44 per thousand of valuation.

You may have noticed two new street lights in town, one at each junction of Routes 123 and 9. Many a driver had missed their turn off when it was dark or foggy. We think this solves that problem.

We want to thank George "Doc" and Sally Cahill for the gift of land at tax map# 410-08.1. A thank-you also goes to the voters of the last Town Meeting for approving article #28 allowing us to accept the Cahills' generous gift.

It took several years to reach agreement and get all the approvals to fill the old fire pond by the gazebo. This past year it all came together and the fire pond was filled in, converting to town park land.

Please remember that you may need a permit for building, excavating, lot clearing, timber cutting, or any land work near a lake or wetland area. We urge you to take the time to check with our office to make certain your project is not in violation of any local or state laws before getting started.

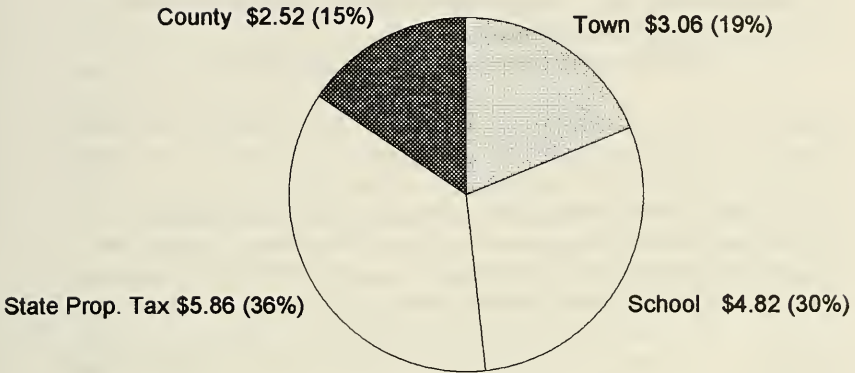
Your Selectmen,

Louis E. GrandPre', Chairman

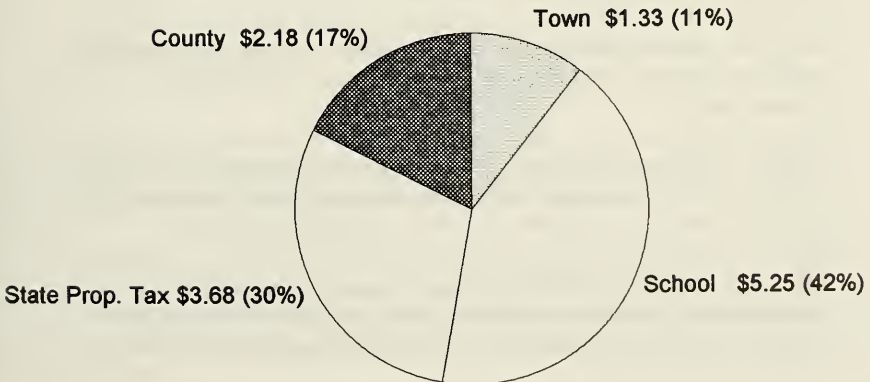
John D. Halter

Bradley C. Pratt, Jr.

2002 Stoddard Tax Bill of \$16.26



2003 Stoddard Tax Bill of \$12.44



**TOWN OF STODDARD, NH
TOWN WARRANT**

To the inhabitants of the Town of Stoddard in the County of Cheshire in the State of New Hampshire, qualified to vote in Town affairs: You are hereby notified to meet at the Town Hall in said Stoddard on Tuesday, the eleventh (11th) day of May 2004, next at eleven (11:00AM) of the clock in the forenoon to act upon the following articles:

The Polls will be open from 11:00 AM to 7:00 PM.

ART. 1: To choose by ballot all necessary Town Officers for the ensuing year.

FURTHER, you are hereby notified to meet at the James Faulkner Elementary School Multipurpose Room in said Stoddard on Tuesday, the eighteenth (18th) day of May 2004, next at seven (7:00 PM) of the clock in the evening, to act upon the articles 2 through 27.

ART. 2: To see if the Town will vote to raise and appropriate the sum of \$164,835.00 to defray Town charges for the ensuing year. *The Selectmen recommend this appropriation.*

ART. 3: To see if the Town will vote to raise and appropriate the sum of \$3,500.00 as the operating budget for the Stoddard Planning Board for the ensuing year. *The Planning Board and Selectmen recommend this appropriation.*

ART. 4: To see if the Town will vote to raise and appropriate the sum of \$1,047.00 for membership with the Southwest Region Planning Commission for the ensuing year. *The Planning Board and Selectmen recommend this appropriation.*

ART. 5: To see if the Town will vote to raise and appropriate the sum of \$1,000.00 as the operating budget of the Stoddard Zoning Board of Adjustment for the ensuing year. *The Zoning Board of Adjustment and Selectmen recommend this appropriation.*

ART. 6: To see if the Town will vote to raise and appropriate the sum of \$600.00 to maintain E-911 records. *The Selectmen recommend this appropriation.*

ART. 7: To see if the Town will vote to raise and appropriate the sum of \$34,847.00 for the operating budget of the Stoddard Police Department. *The Police Department and Selectmen recommend this appropriation.*

ART. 8: To see if the Town will vote to authorize the Selectmen to continue a lease agreement established for the purpose of leasing a Police Cruiser for the Police Department and to raise and appropriate the sum of

\$7,364.00 for the third lease payment on the Ford Expedition Police Cruiser. This lease contains an escape clause. (Majority vote required) *The Police Department and Selectmen recommend this appropriation.*

ART. 9: To see if the Town will vote to raise and appropriate the sum of \$8,000.00 for Antrim ambulance service for the ensuing year. *The Fire and Rescue Department and Selectmen recommend this appropriation.*

ART. 10: To see if the Town will vote to raise and appropriate the sum of \$31,265.00 for the operating budget of the Stoddard Fire & Rescue Department for the ensuing year. *The Fire and Rescue Department and Selectmen recommend this appropriation.*

ART. 11: To see if the Town will vote to raise and appropriate the sum of \$3,000.00 for the operating budget of the Stoddard Fire Warden. *The Fire Warden and Selectmen recommend this appropriation.*

ART. 12: To see if the Town will vote to raise and appropriate the sum of \$124,300.00 for winter and summer maintenance, emergencies and planned repair of Town roads and bridges. *The Selectmen recommend this appropriation.*

ART. 13: To see if the Town will vote to raise and appropriate the sum of \$85,944.00 for Recycling and Transfer Station expenses for the ensuing year. *The Selectmen recommend this appropriation.*

ART. 14: To see if the Town will vote to raise and appropriate the sum of \$1.25 per resident (Total \$1,160.00) for services provided by Monadnock Family Services to uninsured and underinsured residents of Stoddard. **(By Petition)** *The Selectmen recommend this appropriation.*

ART. 15: To see if the Town will vote to raise and appropriate the sum of \$800.00 for HCS - Home Healthcare, Hospice and Community Services to support the continuance of visiting nurse and home health services being provided to the residents of Stoddard. **(By Petition)** *The Selectmen recommend this appropriation.*

ART. 16: To see if the Town will raise and appropriate the sum of \$1350.00 to The Community Kitchen Inc. in Keene, NH for services provided to Stoddard residents. **(By Petition)** *The Selectmen recommend this appropriation.*

ART. 17: To see if the Town will vote to raise and appropriate the sum of \$6,000.00 for the operation and maintenance of the Davis Library. *The Library Trustees and Selectmen recommend this appropriation.*

ART. 18: To see if the Town will vote to raise and appropriate the sum of \$200.00 for the operation of the Stoddard Conservation Commission. *The Conservation Commission and Selectmen recommend this appropriation.*

ART. 19: To see if the Town will vote to raise and appropriate the sum of \$500.00 for the residents of Stoddard to participate in household hazardous waste collection days at the City of Keene Recycling Center. The collection days will be scheduled on Wednesdays and Saturdays during the summer and early fall. Dates and times will be posted at the transfer station, Town Hall, Post Office, stores and local newspapers. *The Conservation Commission and Selectmen recommend this appropriation.*

ART. 20: To see if the Town will vote to raise and appropriate the sum of \$1,100.00 for the Lay Monitoring Program. *The Conservation Commission and Selectmen recommend this appropriation.*

ART. 21: To see if the Town will vote to raise and appropriate the sum of \$1,000.00 to continue the town's participation with the coalition communities in opposition to the State Education Property Tax. *The Selectmen recommend this appropriation.*

ART. 22: To see if the Town will vote to raise and appropriate the sum of \$10,000.00 for the ensuing year to cover the cost of installing a roadway extension to the present Dow Hill Cemetery road so as to connect it to Center Pond Road. *The Cemetery Commission and Selectmen recommend this appropriation.*

ART. 23: To see if the Town will vote to increase the amount of the Optional Veterans' Tax Credit from \$100.00 to \$250.00 or act in any way related thereto. RSA 72:28, II allows the amount of the tax credit to range from \$51.00 to \$500.00.

ART. 24: To see if the Town will direct the Board of Selectmen to request the Department of Transportation or other appropriate state agency(s) to change the speed limit on Route 123 on the north side of Route 9 between the intersection of Route 123 (north) and Route 9 and the intersection of Route 123 (north) and Spruce Cove Lane from 35 mph to 45 mph, or take any other action relative thereto. **(By Petition)**

ART. 25: To see if the Town will vote to adopt the following ordinance pertaining to dogs:

Effective July 1, 2004, the following conditions shall apply to dogs kept in the Town of Stoddard:

1. Dogs shall not be kept outside on a tether for more than 16 cumulative hours in any 24 hour period.
2. While outside dogs shall have access to clean water and a wind proof, rain proof, enclosed shelter with a roof and solid floor, of a size appropriate for the dog to stand up and lie down comfortably and to retain body heat. The entrance shall be large enough to allow access, but out of direct path of winds. The shelter shall have a sufficient quantity of suitable bedding material to ensure the comfort of the dog.
3. The containment area of the dog shall be free of accumulated waste and debris so that the dog shall be free to walk or lie down without coming into contact with such waste or debris. A suitable method of draining shall be provided to eliminate water or moisture.
4. For dogs confined outside by a tether, the tether shall be safe so

as to prevent tangling, hanging, or other injury to the dog. The tether shall be weight appropriate and attached to a properly fitting, non-choke collar or harness worn by the dog.

5. In extreme or dangerous weather conditions (extreme heat, cold, thunder, snow, ice) dogs must be kept inside a building, which can include a barn or garage.

6. Dog owners or caretakers found in violation of this ordinance shall receive a **WARNING** from the Stoddard Animal Control Officer, Monadnock Humane Society cruelty investigator, or other duly authorized law enforcement officer, after which they will have 1 - 30 days to comply. A third warning for the same dog may result in removal of the dog to the Monadnock Humane Society. The owner/caretaker shall have 30 days to comply or shall relinquish permanent custody of the dog to Monadnock Humane Society. The owner/caretaker shall reimburse Monadnock Humane Society for food and boarding during the time the dog is in Monadnock Humane Society custody. **(By Petition)**

ART. 26: Shall the Selectmen appoint a committee to study the town's need for a compliance officer. Said committee would report its findings and recommendations to the Selectmen, including a clear statement of proposed duties and the proposed annual cost for funding such a position.

ART. 27: To transact any other business that may legally come before this meeting.

Given under our hands and seal this 14th day of April
In the year of our Lord, two thousand and four.

Board of Selectmen

Louis E. GrandPre', Chairman
John D. Halter
Bradley C. Pratt, Jr.

| TOWN OF STODDARD BUDGET | Budget 2003-2004 | 2003-2004 Expenses as of 04/12/04 | Proposed 2004- 2005 | 2005 Budget % of 2004 |
|---|-----------------------------|--|--------------------------------|--------------------------------------|
| General Government | | | | |
| Executive | 6,000 | 3,000 | 7,500 | 125.0% |
| Election, Registration & Vital Statistics | 29,430 | 23,094 | 34,365 | 116.8% |
| Financial Administration | 68,420 | 45,070 | 66,789 | 97.6% |
| Property Assessment | 2,400 | 550 | 2,900 | 120.8% |
| Legal Fees | 4,000 | 1,367 | 4,000 | 100.0% |
| FICA @ 7.65% | 7,000 | 5,592 | 8,250 | 117.9% |
| Town Buildings | 15,500 | 12,698 | 15,500 | 100.0% |
| Cemeteries | 1,000 | 1,495 | 1,000 | 100.0% |
| Insurance | 14,000 | 11,652 | 16,281 | 116.3% |
| Advertising | 550 | 477 | 550 | 100.0% |
| Street Lighting | 2,600 | 2,080 | 2,600 | 100.0% |
| Health Officer (Port-a-Potties) | 1,950 | 1,880 | 1,950 | 100.0% |
| Pest/Animal Control | 500 | 302 | 500 | 100.0% |
| Welfare | 1,500 | 1,253 | 1,500 | 100.0% |
| Patriotic Purposes | 150 | 0 | 150 | 100.0% |
| Recreation Commission | 1,000 | 157 | 1,000 | 100.0% |
| | | | | |
| Budgeted Town Charges | 156,000 | 110,667 | 164,835 | 105.7% |
| Planning and ZBA | | | | |
| Planning Board | 3,500 | 888 | 3,500 | 100.0% |
| SW Region Planning Commission | 1,038 | 1,038 | 1,047 | 100.9% |
| Zoning Board of Adjustment | 1,200 | 280 | 1,000 | 83.3% |
| Public Safety | | | | |
| Enhanced 911 | 500 | 480 | 600 | 120.0% |
| Police & Civil Defense | 29,300 | 19,315 | 34,847 | 118.9% |
| Ambulance - Antrim | 7,500 | 8,000 | 8,000 | 106.7% |
| Fire & Rescue | 21,265 | 14,279 | 31,265 | 147.0% |
| Fire Warden | 3,000 | 1,492 | 3,000 | 100.0% |
| Highways & Streets | | | | |
| Town Roads: Maintenance & Repair | 125,000 | 96,038 | 124,300 | 99.4% |
| Sanitation | | | | |
| Solid Waste Disposal | 83,603 | 71,599 | 85,944 | 102.8% |
| Health & Welfare | | | | |
| Monadnock Family & Mental Health | 1,180 | 0 | 1,160 | 98.3% |
| Home Health Care & Comm. Service | 800 | 600 | 800 | 100.0% |
| Community Kitchen | 1,200 | 0 | 1,350 | 112.5% |
| Culture & Recreation | | | | |
| Library | 5,500 | 3,196 | 6,000 | 109.1% |
| Conservation | | | | |
| Conservation Commission | 200 | 215 | 200 | 100.0% |
| Household Hazardous Waste Days | 555 | 454 | 500 | 90.1% |
| Lay Monitoring | 1,100 | 930 | 1,100 | 100.0% |
| Separate Warrant Articles - Misc. | | | | |
| Portsmouth Coalition | 1,000 | 1,000 | 1,000 | 100.0% |
| Revaluation (CRF 2002-2003) | 62,500 | 57,325 | 0 | 0.0% |
| Police Cruiser Lease | 7,364 | 7,364 | 7,364 | 100.0% |
| Fire Department call wages | 10,000 | 3,038 | 0 | 0.0% |
| Fire Pond | 10,000 | 9,750 | 0 | 0.0% |
| Cemetery Road Construction | 0 | 0 | 10,000 | New |
| | | | | |
| Totals | 533,305 | 407,948 | 487,812 | 91.5% |

ESTIMATED REVENUES
FY 07/01/04 - 06/30/05

| SOURCE OF REVENUE | ESTIMATED REVENUES PRIOR YEAR | ACTUAL REVENUES PRIOR YEAR (Thru 4/12/04) | ESTIMATED REVENUES ENSUING YR |
|---|--------------------------------------|--|--------------------------------------|
| TAXES | | | |
| Timber Taxes | 10,000 | 1,818 | 5,000 |
| Int. & Pen. On Delinquent Taxes | 13,000 | 3,163 | 10,000 |
| LICENSES, PERMITS & FEES | | | |
| Business Licenses & Permits | 1,500 | 1,278 | 1,200 |
| Motor Vehicle Permit Fees | 130,000 | 147,303 | 160,000 |
| Building Permits | 1,000 | 1,220 | 1,500 |
| Other Licenses, Permits & Fees | 5,000 | 4,094 | 5,000 |
| FROM STATE | | | |
| Shared Revenues | 4,700 | 4,781 | 4,700 |
| Meals & Rooms Tax | 24,000 | 28,135 | 28,000 |
| Highway Block Grant | 30,500 | 23,587 | 30,500 |
| State & Fed. Forest Land Reimburse | 100 | 225 | 100 |
| Other (For. Fire Eq./Generator Grants) | 0 | 3,250 | 0 |
| CHARGES FOR SERVICES | | | |
| Income from Departments | 5,000 | 9,855 | 10,000 |
| MISCELLANEOUS REVENUES | | | |
| Sale of Municipal Property | 46,000 | 46,447 | 10,000 |
| Interest on Investments | 5,000 | 2,906 | 3,500 |
| Other | 0 | 6,369 | 0 |
| INTERFUND OPERATING TRANSFERS IN | | | |
| From Trust & Agency Funds | 5,000 | 0 | 0 |
| TOTAL ESTIMATED REVENUES & CREDITS | 280,800 | 278,062 | 269,500 |

BUDGET SUMMARY

| | PRIOR YEAR | ENSUING YEAR |
|---|-------------------|---------------------|
| TOTAL APPROPRIATIONS RECOMMENDED | 533,305 | 487,812 |
| LESS ESTIMATED REVENUES & CREDITS | (280,800) | (269,500) |
| ESTIMATED AMOUNT OF TAXES TO BE RAISED | \$252,505 | \$218,312 |

SCHEDULE OF TOWN PROPERTY

As of December 31, 2003

Description:

| | |
|---|--------------|
| TM# 105-09 - Marina Landing on Highland Lake | \$ 56,070 |
| TM# 126-15 - Old Fire Station, Land & Building | 43,730 |
| TM# 126-22 - Fire Department Meadow | 68,100 |
| TM# 126-23 - Fire Station, Land & Building | 126,700 |
| Equipment | 224,500 |
| TM# 127-05 - Town Barn/Transfer Station | 35,620 |
| Equipment | 17,000 |
| TM# 127-53 - Rte 123 Boat Landing on Highland Lake | 50,870 |
| TM# 128-04 - Historical Society, Land & Building | 74,100 |
| Equipment | 10,000 |
| TM# 128-10 - Town Hall, Land & Building | 166,500 |
| Furniture & Equipment | 22,000 |
| TM# 129-04 - Gazebo, Land & Building | 17,480 |
| TM# 129-07 - Fire Pond Meadow | 17,760 |
| TM# 129-08 - Fire Pond lot | 15,440 |
| TM# 129-09 - 1834 Lot | 14,720 |
| TM# 129-13 - Library, Land & Building | 48,100 |
| Furniture, Books & Equipment | 8,000 |
| TM# 130-06 - Police Station, Land & Building | 55,530 |
| Equipment | 11,000 |
| TM# 135-26 - Rte 123 Boat Landing on Island Pond | 74,200 |
| TM# 410-08 - Rte 123 Cahill Land Gift | 35,840 |
| TM# 415-22 - Center Pond Boat Landing | 34,330 |
| TM# 410-05 - J. Faulkner Elem. School, Land & Bldg. | 713,700 |
| Furniture & Equipment | 50,000 |
| | <hr/> |
| | \$ 1,991,290 |

Land & Buildings Acquired through Tax Collectors Deeds:

| | |
|--|------------|
| TM# 101-116 & 117, E/S East Side Drive | \$ 12,540 |
| TM# 102-110 & 111, E/S East Side Drive | 12,430 |
| TM# 103-12, W/S Bailey Road | 14,440 |
| TM# 107-25, S/S Fox Hill Road | 14,600 |
| TM# 109-18, N/S Rice Brook Road | 15,500 |
| TM# 115-41, Beaver Brook Drive | 8,060 |
| TM# 117-08, E/S Scenic Drive | 13,000 |
| TM# 118-21, NS Turtle Rock Road | 21,460 |
| TM# 118-22, N/S Turtle Rock Road | 21,560 |
| TM# 125-15, S/S Walker Road | 15,000 |
| TM# 119-03, N/S Scenic Drive | 17,900 |
| TM# 126-02, E/S Dead Brook Road | 56,120 |
| TM# 131-25.1, S/S Island Pond | 106,400 |
| TM# 134-07, W/S Route 123 North | 22,720 |
| TM# 137-23, S/S Off Sandy Beach Road | 6,000 |
| TM# 418-07, E/S Aten Road | 750 |
| TM# 418-09, E/S Off Aten Road | 880 |
| TM# 418-40, E/S Chandler Meadow | 1,370 |
| | <hr/> |
| | \$ 360,730 |

Total Properties Owned By The Town

\$ 2,352,020

**SUMMARY INVENTORY OF VALUATION / MS-1
October 13, 2003**

| | | |
|---|-------------------|--------------------------|
| Land | | |
| Current Use | \$ 1,401,110 | |
| Conservation Restriction Assessment | 133,730 | |
| Residential | <u>79,248,400</u> | |
| Total Taxable Land | | \$ 80,783,240 |
| Buildings | | |
| Residential | 74,874,620 | |
| Manufactured Housing | 243,810 | |
| Commercial | <u>1,990,380</u> | |
| Total Taxable Buildings | | \$ 77,108,810 |
| Public Utilities | | <u>1,270,793</u> |
| Valuation Before Exemptions | | \$159,162,843 |
| Total Exemptions Allowed | | <u>-237,800</u> |
| Net Valuation On Which Tax Rate For Municipal, County And Local Education Tax is Computed: | | \$158,925,043 |
| Less Public Utilities | | <u>-1,270,793</u> |
| Net Valuation Without Utilities On Which Tax Rate For State Education Tax is Computed: | | \$157,654,250 |

War Service Credits: 69 X \$100 = \$6,900

Exemptions for improvements to Assist Persons

With Disabilities: 1 X \$7,800 = \$ 7,800

Blind Exemptions: 1 X \$15,000 = \$15,000

Elderly Exemptions: 4 X \$20,000 = \$80,000

3 X \$25,000 = \$75,000

2 X \$30,000 = \$60,000

FINANCIAL REPORT
JANUARY 1, 2002 TO JUNE 30, 2003

GENERAL FUND BALANCE SHEET

ASSETS

| | <u>Beginning Year</u> | <u>End Year</u> |
|----------------------|-----------------------|---------------------|
| Cash and Equivalents | \$ 691,998 | \$ 411,113 |
| Taxes receivable | 81,671 | 648,763 |
| Tax liens receivable | 29,921 | 44,977 |
| Other current assets | 0 | 20,001 |
| Total Assets | \$ 803,590 | \$ 1,124,854 |

LIABILITIES

| | | |
|--------------------------|-------------------|---------------------|
| Contracts payable | \$ 27,200 | \$ 0 |
| Due to other Governments | 149,262 | 0 |
| Due to school districts | 547,855 | 0 |
| Deferred revenue | 0 | 1,019,176 |
| Total Liabilities | \$ 724,317 | \$ 1,019,176 |

FUND EQUITY

| | | |
|---|-------------------|---------------------|
| Reserve for continuing Appropriations | \$ 4,881 | \$ 0 |
| Unreserved fund balance | 74,392 | 105,678 |
| Total Fund Equity | \$ 79,273 | \$ 105,678 |
| Total Liabilities and Fund Equity: | \$ 803,590 | \$ 1,124,854 |

SELECTMEN'S STATEMENT OF RECEIPTS
FY 01/01/02 - 06/30/03

GRANTS

| | |
|-----------------|------------------|
| HIGHWAY | 40,658.92 |
| REVENUE SHARING | 4,770.76 |
| ROOMS & MEALS | <u>26,907.62</u> |

Total GRANTS **72,337.30**

BOAT FEES **2,754.18**

INTEREST INCOME **8,261.30**

SELECTMEN'S INCOME

| | |
|---------------------|---------------|
| BAD CHECK | (46.50) |
| BAD CHECK FEE | 25.00 |
| BUILDING PERMITS | 2,245.00 |
| CABLE TV | 1,396.01 |
| COPIER FEES | 461.75 |
| COPY FEES/TAX COLL. | 484.00 |
| FOREST REIMBURSE | 228.90 |
| INSURANCE | 397.55 |
| MISCELLANEOUS | 5.93 |
| PISTOL PERMITS | 280.00 |
| PLANNING BOARD FEES | 1,436.74 |
| POLICE REPORTS | 205.00 |
| REFUNDS/REBATES | 880.49 |
| REIMBURSED EXPENSE | 512.49 |
| ROAD WAIVER | 15.00 |
| STALED CHECKS | 50.44 |
| TOWN HALL RENT | 150.00 |
| TRUST FUND RECEIPTS | 20,351.88 |
| ZONING BOARD FEES | <u>406.00</u> |

Total SELECTMEN'S INCOME **29,485.68**

TAX COLLECTOR

| | |
|---------------------|------------------|
| EXCAVATION TAX | 25.56 |
| LAND USE CHANGE TAX | 11,830.00 |
| OVERPAYS | 6,203.79 |
| PROPERTY TAXES | |
| COSTS | 5,549.00 |
| INTEREST | 10,311.19 |
| TAX | 2,480,747.85 |
| TAX LIENS REDEEMED | |
| INTEREST | 9,733.75 |
| LIENS | 50,782.66 |
| YIELD TAX | |
| INTEREST | 12.24 |
| TAX | <u>23,429.77</u> |

Total TAX COLLECTOR **2,598,625.81**

TOWN CLERK

| | |
|--------------------|----------|
| DOGS | |
| DOG LICENSES | 2,920.00 |
| DOG LICs PENALTIES | 136.00 |
| FEES | |
| FEES-MISC. OTHER | 331.50 |

| | | |
|--|-------------------|---------------------|
| FILING FEES | 15.00 | |
| MUNICIPAL AGENCY | 5,054.00 | |
| UCC'S | 55.00 | |
| VITAL STATISTICS | 282.00 | |
| WETLANDS PERMITS | 15.00 | |
| MOTOR VEHICLE | <u>248,857.00</u> | |
| Total TOWN CLERK | | 257,665.50 |
| TOTAL INCOME | | 2,969,129.77 |
| FUNDS TRANSFERS | | |
| IN-BANK TRANSFERS FROM REPO | | 1,075,000.00 |
| TRANSFERS IN FROM FLEE BANK | | <u>690,000.00</u> |
| TOTAL RECEIPTS FROM ALL SOURCES | | 4,734,129.77 |

**SELECTMEN'S STATEMENT OF PAYMENTS
FY 01/01/02 - 06/30/03**

| | | |
|--------------------------------------|----------|------------------|
| ADVERTISING | | 597.59 |
| AMBULANCE | | 15,000.00 |
| BUILDINGS | | |
| FIRE STATION | | |
| ELECTRIC | 3,329.22 | |
| HEAT | 3,586.76 | |
| MISC. | 109.13 | |
| OTHER | 689.93 | |
| PAINT (ART#13) | 8,700.00 | |
| Total FIRE STATION | | 16,415.04 |
| OLD FIRE STATION | | |
| ELECTRIC | 583.53 | |
| Total OLD FIRE STATION | | 583.53 |
| POLICE STATION | | |
| ELECTRIC | 1,453.71 | |
| PAINT (ART#28) | 1,200.00 | |
| Total POLICE STATION | | 2,653.71 |
| TRANSFER STATION | | |
| ELECTRIC | 1,449.00 | |
| PORT-A-POTTY | 1,280.00 | |
| Total TRANSFER STATION | | 2,729.00 |
| TOWN HALL | | |
| ELECTRIC | 1,078.36 | |
| HEAT | 3,537.33 | |
| MAINTENANCE | 4,867.38 | |
| MAINT/PAYROLL | 2,452.00 | |
| MILEAGE | 37.80 | |
| SUPPLIES/MAINT | 1,117.15 | |
| Total TOWN HALL | | 13,090.02 |
| TOTAL BUILDINGS | | 35,471.30 |
| CEMETERIES | | |
| CEMETERY PAYROLL | 1,545.75 | |
| EQUIP. USE | 705.00 | |
| SUPPLIES | 9.04 | |
| Total CEMETERIES | | 2,259.79 |
| CONSERVATION COMMISSION | | |
| HAZARDOUS WASTE DAYS | 263.50 | |
| LAY MONITORING | 1,100.00 | |
| MISCELLANEOUS | 175.00 | |
| Total CONSERVATION COMMISSION | | 1,538.50 |
| E-911 | | 1,255.30 |
| ELECTION AND REGISTRATIONS | | |
| ADVERTISING | 551.62 | |
| BALLOT CLERKS | 1,575.00 | |
| BALLOT COUNTERS | 400.00 | |

| | | |
|---|--------------|------------------|
| CONVENTION | 273.00 | |
| DOG LICENSES | 1,140.00 | |
| DOG TAGS & SUPPLIES | 208.14 | |
| DUES | 20.00 | |
| POSTAGE | 471.01 | |
| FEES | 9,937.50 | |
| MILEAGE | 1,254.75 | |
| MODERATOR | 1,050.00 | |
| MTG/WRKSHOP/RECERTS | 303.50 | |
| REFUND | 12.50 | |
| SUPERVISORS | 874.40 | |
| SUPPLIES | 2,122.85 | |
| TELEPHONE | 350.42 | |
| TOWN CLERK DEPUTY P/R | 5,882.00 | |
| TOWN CLERK PAYROLL | 15,075.58 | |
| VITAL STATISTICS | <u>82.00</u> | |
| Total ELECTION AND REGISTRATIONS | | 41,584.27 |

EXECUTIVE

| | | |
|------------------------|----------|-----------------|
| SELECTMEN/PAYROLL | 9,000.00 | |
| Total EXECUTIVE | | 9,000.00 |

FINANCIAL ADMINISTRATION

| | | |
|---------------------------------------|---------------|------------------|
| AUDITORS | 1,363.90 | |
| BANK FEES | 25.00 | |
| CONVENTION | 560.00 | |
| DUES | 1,604.21 | |
| FA/PAYROLL | 27,595.51 | |
| FEES/LIENS | 5,426.00 | |
| MILEAGE | 1,634.15 | |
| MISCELLANEOUS | 1,631.10 | |
| PERAMBULATION | 500.00 | |
| POSTAGE | 5,393.11 | |
| REGISTRY OF DEEDS | 537.67 | |
| STODDARD WEBSITE | 109.45 | |
| SUPPLIES & EQUIPMENT | 6,257.32 | |
| TAX COLL. DEPUTY P/R | 6,934.00 | |
| TAX COLL/PAYROLL | 19,203.73 | |
| TAX MAPS - MAINTENANCE | 5,234.00 | |
| TELEPHONE | 2,439.63 | |
| TOWN REPORTS | 6,382.10 | |
| TREASURER/PAYROLL | 5,400.00 | |
| WORKSHOPS/CERTS. | <u>201.00</u> | |
| Total FINANCIAL ADMINISTRATION | | 98,431.88 |

FIRE & RESCUE

| | | |
|----------------------|----------|--|
| CONTINGENCY | 727.70 | |
| DUES & SUBSCRIPTIONS | 491.37 | |
| EQUIPMENT REPAIRS | 703.25 | |
| EQUIP. MAINTENANCE | 5,261.67 | |
| EXTINGUISHERS | 358.50 | |
| FUEL | 843.46 | |

| | | |
|-----------------------------------|-----------------|------------------|
| MEDICAL | 2,182.78 | |
| MEDICAL SUPPLIES | 986.93 | |
| MISCELLANEOUS | 26.68 | |
| MUTUAL AID CIP | 1,000.00 | |
| NEW EQUIPMENT | 5,865.50 | |
| OFFICE SUPPLIES | 544.89 | |
| PROTECTIVE EQUIPMENT | 5,871.28 | |
| PUMPER LEASE (ART#11 | 47,143.74 | |
| SALARY | 548.00 | |
| TELEPHONE | 1,015.64 | |
| TRAINING | <u>5,572.55</u> | |
| Total FIRE & RESCUE | | 79,143.94 |
| FIRE WARDEN | | |
| FIRE/OTHER | 858.73 | |
| SUPPLIES | 4,683.95 | |
| TRAINING | <u>183.00</u> | |
| Total FIRE WARDEN | | 5,725.68 |
| HEALTH & WELFARE | | |
| ANIMAL CONTROL | | |
| PAYROLL | 367.50 | |
| MILEAGE | 71.75 | |
| MISCELLANEOUS | <u>60.00</u> | |
| Total ANIMAL CONTROL | | 499.25 |
| HEALTH AGENCIES | | |
| COMM. KITCHEN | 850.00 | |
| HOME HEALTH | 800.00 | |
| MON. FAM. SERVICE | <u>1,160.00</u> | |
| Total HEALTH AGENCIES | | 2,810.00 |
| PORT-A-POTTIES | | 1,675.00 |
| WELFARE | | 2,755.09 |
| Total HEALTH & WELFARE | | 7,739.34 |
| INSURANCE | | 19,687.16 |
| LEGAL | 5,076.77 | |
| LEGAL-COALITION COMM. | <u>1,000.00</u> | |
| Total LEGAL | | 6,076.77 |
| LIBRARY | | |
| BOOKS | 1,316.46 | |
| ELECTRIC | 172.42 | |
| HEAT | 1,362.01 | |
| LIBRARY/ASSIST. | 208.00 | |
| LIBRARY/PAYROLL | 1,644.00 | |
| TELEPHONE | <u>603.18</u> | |
| Total LIBRARY | | 5,306.07 |
| PATRIOTIC PURPOSES | | 217.30 |

PLANNING BOARD

| | |
|----------------------|--------------|
| MASTER PLAN PHASE II | 2,323.05 |
| ADVERTISING | 157.41 |
| MILEAGE | 172.20 |
| MISCELLANEOUS | 569.29 |
| PB/PAYROLL | 1,444.14 |
| PUBLICATIONS | <u>90.00</u> |

Total PLANNING BOARD **4,756.09**

SOUTHWEST REGION PLANNING **1,021.00**

ZONING BOARD

| | |
|---------------|---------------|
| ADVERTISING | 57.74 |
| LEGAL | 393.75 |
| MILEAGE | 60.90 |
| MISCELLANEOUS | 219.64 |
| ZBA/PAYROLL | <u>442.01</u> |

Total ZONING BOARD **1,174.04**

POLICE

| | |
|------------------------|--------------|
| CRUISER | 1,659.39 |
| CRUISER LEASE (ART#29) | 7,363.70 |
| DUES | 20.00 |
| FUEL | 799.50 |
| MILEAGE | 2,521.90 |
| MISCELLANEOUS | 272.00 |
| POLICE DEPUTY/PAYROLL | 10,954.50 |
| POLICE PAYROLL | 8,532.00 |
| SUPPLIES & EQUIPMENT | 4,261.45 |
| TELEPHONE | 3,346.20 |
| TRAINING | <u>50.00</u> |

Total POLICE **39,780.64**

PROPERTY ASSESSMENT **3,070.00**

RECREATION COMMISSION **2,293.52**

REVALUATION **80,000.00**

ROADS

| | |
|-----------------------|-----------------|
| BAILEY BROOK RD | 100.00 |
| BOAT LANDINGS | 110.00 |
| BOWLDER ROAD | 5,956.25 |
| CENTER POND ROAD | 2,265.65 |
| CULVERTS/CATCH BASINS | 336.53 |
| GRAVEL | 1,723.45 |
| JUNIPER HILL ROAD | 6,880.10 |
| KINGS HIGHWAY | 4,922.76 |
| MISCELLANEOUS | 562.62 |
| MT. STODDARD ROAD | 637.80 |
| NORTH SHORE ROAD | 240.45 |
| SAND-SALT | <u>2,916.15</u> |

| | | |
|------------------------------------|---------------------|----------------------------|
| SHEDD HILL ROAD | 36,310.86 | |
| SIGNS | 36.20 | |
| SUMMER | 20,235.00 | |
| TOWN BLDG/PROPERTY | 230.20 | |
| VALLEY ROAD | 11,520.00 | |
| WINTER | <u>80,000.00</u> | |
| Total ROADS | | 174,984.02 |
| SANITATION | | |
| DISPOSAL | 119,009.43 | |
| TELEPHONE | 568.07 | |
| TOWN OF WASHINGTON | <u>6,000.00</u> | |
| Total SANITATION | | 125,577.50 |
| SHEDD HILL BRIDGE (ART# 27) | | 24,543.21 |
| STREET LIGHTS | | 3,467.41 |
| UNEMPL/WKS COMP & FICA | | 9,864.88 |
| REBATES & OVERPAYS | | 8,238.68 |
| LIENS & COSTS | | 72,751.53 |
| OTHER GOVERNMENTS | | |
| CHESHIRE COUNTY | 316,749.00 | |
| EXCESS STATE EDUC. TAX | 330,919.00 | |
| GRANITE LAKE VILLAGE DIST. | 2,263.00 | |
| STODDARD SCHOOL DISTRICT | | |
| 2001-2002 | 547,855.00 | |
| 2002-2003 | <u>1,169,171.00</u> | |
| Total OTHER GOVERNMENTS | | <u>2,366,957.00</u> |
| TOTAL PAYMENTS | | \$ 3,247,514.41 |

REPORT OF THE TOWN TREASURER
FY 01/01/02 - 06/30/03

TOWN CLERK TO TREASURER

| | | |
|---------------------------------------|-----------------|----------------------|
| Motor Vehicle Permits & Titles | 248,857.00 | |
| Dog Related Receipts | 3,056.00 | |
| Fees | | |
| Municipal Agent | 5,054.00 | |
| Other Fees | <u>698.50</u> | |
| Total Fees | 5,752.50 | |
| Total Receipts from Town Clerk | | \$ 257,665.50 |

TAX COLLECTOR TO TREASURER

| | | |
|--|--------------|------------------------|
| Property Taxes & Interest | 2,491,059.04 | |
| Costs | 5,549.00 | |
| Overpays | 6,203.79 | |
| Tax Liens & Interest | 60,516.41 | |
| Yield Taxes & Interest | 23,442.01 | |
| Land Use Change Taxes | 11,830.00 | |
| Excavation Taxes | <u>25.56</u> | |
| Total Receipts from Tax Collector | | \$ 2,598,625.81 |

DEPUTY TAX COLLECTOR TO TREASURER

| | | |
|---|-----------------|--------------------|
| Boat Fees Collected | <u>2,754.18</u> | |
| Total Receipts from Deputy Collector | | \$ 2,754.18 |

DEPARTMENT RECEIPTS

Selectmen's Office:

| | | |
|--|---------------|--------------------|
| Bad Check Fees | 25.00 | |
| Bad Check | (46.50) | |
| Building Permits | 2,245.00 | |
| Copier Receipts | 677.75 | |
| Fire Warden Recovery | 360.07 | |
| Miscellaneous | 270.00 | |
| Refund of 941 Overpayment | 525.96 | |
| Road Waiver | 15.00 | |
| Town Hall Rental | <u>150.00</u> | |
| Total Selectmen's Office Receipts | | \$ 4,222.28 |

Trustee of Trust Funds

| | | |
|-----------------|--|---------------------|
| Revaluation CRF | | \$ 20,351.88 |
|-----------------|--|---------------------|

Planning & Zoning Boards

| | | |
|---|---------------|--------------------|
| Planning Board | 2,436.74 | |
| Zoning Board | <u>406.00</u> | |
| Total Planning & Zoning Boards | | \$ 1,842.74 |

Police Department

| | | |
|---|---------------|------------------|
| Investigative Reports | 205.00 | |
| Pistol Permits | <u>280.00</u> | |
| Total Police Department Receipts | | \$ 485.00 |

Receipts from Other Sources

| | | |
|--|--------------|--------------------|
| Franchise Fee | 1,396.01 | |
| Insurance Refunds | 397.55 | |
| Refunds/Rebates | 354.53 | |
| Reimbursed Expense | 156.35 | |
| Staled Checks | <u>50.44</u> | |
| Total Receipts from Other Sources | | \$ 2,354.88 |

State Income

| | | |
|---------------------------|------------------|---------------------|
| Forest Lands | 228.90 | |
| Highway Block | 40,658.92 | |
| Revenue Sharing | 4,770.76 | |
| Rooms & Meals | <u>26,907.62</u> | |
| Total State Income | | \$ 72,566.20 |

Interest Income

| | | |
|--|-----------------|--------------------|
| Fleet Bank | 613.05 | |
| Granite Bank NOW | 8.43 | |
| Granite Bank Repo | <u>7,639.82</u> | |
| Total Receipts from Interest Income | | \$ 8,261.30 |

TOTAL RECEIPTS FROM ALL SOURCES **\$2,969,129.77**

COMPARATIVE STATEMENT OF EXPENSES 2002/2003

| Expenses | Appopr. 2002/2003 | Expended 2002/2003 | Under/Over |
|----------------------------------|------------------------------|-------------------------------|-------------------|
| Executive | 9,000 | 9,000 | 0 |
| Election, Registr. & Vital Stats | 40,912 | 41,584 | (672) |
| Financial Administration | 82,983 | 98,432 | (15,449) |
| Property Assessment | 3,200 | 3,070 | 130 |
| Legal | 7,500 | 5,077 | 2,423 |
| FICA @ 7.65% | 9,900 | 9,865 | 35 |
| Town Buildings | 20,500 | 26,771 | (6,271) |
| Cemeteries | 2,250 | 2,260 | (10) |
| Insurance | 13,500 | 19,687 | (6,187) |
| Advertising | 1,000 | 598 | 402 |
| Street Lighting | 4,000 | 3,467 | 533 |
| Health Officer (Portapotties) | 2,000 | 1,675 | 325 |
| Pest/Animal Control | 750 | 499 | 251 |
| Welfare | 1,000 | 2,755 | (1,755) |
| Patriotic Purposes | 300 | 217 | 83 |
| Planning Board | 5,250 | 2,433 | 2,817 |
| Master Plan Carry Over | 4881 | 2323 | 2558 |
| SW Region Planning Comm. | 1,021 | 1,021 | 0 |
| Zoning Board of Adjustment | 1,800 | 1,174 | 626 |
| Enhanced 911 | 750 | 1,255 | (505) |
| Police & Civil Defense | 43,650 | 32,417 | 11,233 |
| Ambulance - Antrim | 15,000 | 15,000 | 0 |
| Fire & Rescue | 32,323 | 32,000 | 323 |
| 4WD Pumper Truck | 47,952 | 47,144 | 808 |
| Town Bldg. Maint. Fire Station | 10,000 | 8,700 | 1,300 |
| Fire Warden | 5,000 | 5,726 | (726) |
| Town Roads: Maint. & Repair | 161,150 | 174,984 | (13,834) |
| Solid Waste Disposal | 116,034 | 125,578 | (9,544) |
| Monadnock Fam/Mental Health | 1,160 | 1,160 | 0 |
| Home Health Care/Comm. Svcs | 800 | 800 | 0 |
| Community Kitchen | 850 | 850 | 0 |
| Library | 7,275 | 5,306 | 1,969 |
| Recreation Commission | 2,500 | 2,294 | 206 |
| Conservation Commission | 400 | 175 | 225 |
| Household Haz. Waste Days | 425 | 264 | 161 |
| Lay Monitoring | 1,200 | 1,100 | 100 |
| Portsmouth Coalition | 1,000 | 1,000 | 0 |
| Revaluation | 60,000 | 60,000 | 0 |
| Exterior Paint/Police Buildings | 1,200 | 1,200 | 0 |
| Police Cruiser Lease | 7,576 | 7,364 | 212 |
| Shedd Hill Bridge | 24,544 | 24,543 | 1 |
| Transfers In-Revaluation CRF | 20,000 | 20,000 | 0 |
| SUBTOTALS | 772,536 | 800,768 | (28,232) |
| Other Expenses | | | |
| Cheshire County | | 316,749 | |
| Excess State Education Tax | | 330,919 | |
| Stoddard School District | | 1,717,026 | |
| Granite Lake Village District | | 2,263 | |
| Rebates & Overpays | | 8,239 | |
| Liens & Costs | | 72,752 | |
| TOTAL EXPENSES | | 3,248,716 | |

**TAX COLLECTOR'S REPORT
FISCAL YEAR ENDING 6/30/2003**

| | LEVIES OF | | |
|--------------------------------|-------------------------------|----------------------------|-----------------|
| | 2002/2003 | 2001 | PRIOR |
| Uncollected Taxes | | | |
| Beginning of Year: | | | |
| Property Taxes | | 81,535.02 | 0 |
| Yield Taxes | | 135.72 | 0 |
| Taxes Committed This Year: | | | |
| Property Taxes | 3,051,224.00 | 0 | 0 |
| Land Use Change | 11,830.00 | 0 | 0 |
| Yield Taxes | 18,180.85 | 1,009.72 | 0 |
| Excavation Tax | 25.56 | 0 | 0 |
| Overpayment: | | | |
| Property Taxes | 6,134.98 | 68.47 | 0 |
| Yield Taxes | 0 | 12.24 | 0 |
| Interest-Late Tax | 6,665.87 | 3,545.96 | 0 |
| Resident Tax Penalty | 5,549.00 | 2,622.00 | 0 |
| TOTAL DEBITS | <u>\$ 3,096,989.16</u> | <u>\$ 88,929.13</u> | <u>0</u> |
| Remitted to Treasurer | | | |
| Property Taxes | 2,397,486.00 | 81,465.02 | 0 |
| Land Use Change | 11,830.00 | 0 | 0 |
| Yield Taxes | 16,725.91 | 147.96 | 0 |
| Interest | 6,666.77 | 3,545.96 | 0 |
| Penalties | 2,927.00 | 2,622.00 | 0 |
| Excavation Tax | 25.56 | 0 | 0 |
| Overpay | 6,134.98 | 68.47 | 0 |
| Abatements Made | | | |
| Property Taxes | 6,429.94 | 70.00 | 0 |
| Uncollected Taxes End of Year: | | | |
| Property Taxes | 648,763.00 | 0 | 0 |
| TOTAL CREDITS | <u>\$ 3,096,989.16</u> | <u>\$ 88,929.13</u> | <u>0</u> |

**SUMMARY OF TAX LIEN ACCOUNTS
ON LEVIES OF**

| | 2002/2003 | 2001 | 2000 | PRIOR |
|------------------------------------|----------------------------|----------------------------|----------------------------|---------------------------|
| DEBITS | | | | |
| Unredeemed Liens Balance | | | | |
| At Beg. Of Fiscal Year: | 0 | 34,445.66 | 15,728.26 | 14,192.68 |
| Liens Executed During Fiscal Year: | 38,147.91 | 157.96 | 0 | 0 |
| Interest & Costs Collected | | | | |
| After Lien Execution: | 495.50 | 1,880.73 | 4,105.26 | 3,466.63 |
| Overpay: | .34 | 0 | 0 | 0 |
| TOTAL DEBITS | <u>\$ 38,643.75</u> | <u>\$ 36,484.35</u> | <u>\$ 19,833.52</u> | <u>\$17,659.31</u> |
| CREDITS | | | | |
| Redemptions: | 13,172.76 | 17,382.43 | 12,660.64 | 12,136.33 |
| Interest & Costs Collected | | | | |
| After Lien Execution: | 495.50 | 1,880.73 | 4,105.26 | 3,466.63 |
| Overpay: | .34 | 0 | 0 | 0 |
| Abatements of Unredeemed Taxes: | 0 | 168.45 | 152.16 | 290.68 |
| Liens Deeded to Municipality: | 0 | 611.44 | 644.58 | 476.13 |
| Unredeemed Liens Balance | | | | |
| End of Year: | 24,975.15 | 16,441.30 | 2,270.88 | 1,289.54 |
| TOTAL CREDITS | <u>\$ 38,643.75</u> | <u>\$ 36,484.35</u> | <u>\$ 19,833.52</u> | <u>\$17,659.31</u> |

| REPORT OF THE TOWN CLERK 2002 - 2003 | | | | | | | | | | |
|--------------------------------------|---------------------|-----------------|-------------------|-----------------|-----------------|----------------|-------------------|-----------------|---------------------|--|
| MONTH | TOTAL REG. | TITLES | DOG LIC. | DOG PENALTY | V.S. | UCC | M.A. FEES | MISC. | TOTALS | |
| JANUARY | \$11,420.00 | \$38.00 | | | | | \$252.50 | \$28.00 | \$11,738.50 | |
| FEBRUARY | \$9,093.00 | \$28.00 | \$50.00 | | | | \$192.50 | \$19.00 | \$9,382.50 | |
| MARCH | \$12,654.00 | \$44.00 | \$74.50 | | \$57.00 | | \$244.00 | \$5.00 | \$13,078.50 | |
| APRIL | \$21,762.00 | \$52.00 | \$689.50 | | \$114.00 | | \$432.00 | \$4.00 | \$23,053.50 | |
| MAY | \$13,677.00 | \$56.00 | \$457.50 | | | | \$307.50 | \$31.00 | \$14,529.00 | |
| JUNE | \$11,223.00 | \$48.00 | \$142.50 | \$16.00 | | | \$266.50 | \$11.50 | \$11,707.50 | |
| JULY | \$13,908.00 | \$58.00 | \$57.00 | \$2.00 | \$12.00 | | \$362.50 | \$6.00 | \$14,405.50 | |
| AUGUST | \$10,948.00 | \$60.00 | \$72.50 | \$40.00 | | | \$252.50 | \$27.00 | \$11,400.00 | |
| SEPTEMBER | \$12,411.00 | \$74.00 | \$70.00 | \$58.00 | \$12.00 | | \$235.00 | \$4.00 | \$12,864.00 | |
| OCTOBER | \$19,022.00 | \$58.00 | \$19.50 | | | | \$445.00 | \$2.00 | \$19,546.50 | |
| NOVEMBER | \$12,687.00 | \$30.00 | \$19.50 | | | | \$222.50 | \$2.00 | \$12,961.00 | |
| DECEMBER | \$9,394.00 | \$38.00 | \$6.50 | | \$12.00 | | \$195.00 | \$15.00 | \$9,660.50 | |
| JANUARY | \$12,575.00 | \$30.00 | | | \$57.00 | | \$235.00 | \$1.00 | \$12,898.00 | |
| FEBRUARY | \$8,494.00 | \$30.00 | \$35.00 | | \$12.00 | | \$227.50 | \$3.00 | \$8,801.50 | |
| MARCH | \$15,214.00 | \$56.00 | \$158.50 | | | \$15.00 | \$303.00 | \$25.00 | \$15,771.50 | |
| APRIL | \$24,663.00 | \$62.00 | \$503.00 | | | \$25.00 | \$372.50 | \$34.00 | \$25,659.50 | |
| MAY | \$15,398.00 | \$52.00 | \$411.50 | | | \$15.00 | \$280.00 | \$81.00 | \$16,237.50 | |
| JUNE | \$13,446.00 | \$54.00 | \$146.50 | \$20.00 | | | \$228.50 | \$4.00 | \$13,899.00 | |
| TOTALS | \$247,989.00 | \$868.00 | \$2,913.50 | \$136.00 | \$276.00 | \$55.00 | \$5,054.00 | \$302.50 | \$257,594.00 | |

State of New Hampshire
Bureau of Vital Records and Health Statistics

RESIDENT BIRTH REPORT
01/01/2003 - 12/31/2003

--STODDARD--

| SFN | Child's Name | Date of Birth | Place of Birth | Father's Name | Mother's Name |
|------------|-----------------------------|---------------|----------------|------------------|-----------------|
| 2003001277 | BROWN, SIERRA RAVEN | 02/08/2003 | KEENE, NH | BROWN, BURL | BROWN, SARAH |
| 2003002315 | KING, BENJAMIN FAULKNER | 03/01/2003 | KEENE, NH | KING, ROBERT | FAULKNER, ANNE |
| 2003007024 | LEWIS, VERONICA ROSE | 07/06/2003 | KEENE, NH | LEWIS, CHARLES | LEWIS, NANCY |
| 2003007233 | HOLLAND, ELIZABETH LAUREN | 07/13/2003 | KEENE, NH | HOLLAND, RICHARD | HOLLAND, HEIDI |
| 2003011461 | AIRI, DHANESH FRANCIS | 10/18/2003 | LEBANON, NH | AIRI, SHASHI | AIRI, LYNNE |
| 2003006138 | CRISMAN, PETER GIORGIO MARE | 06/13/2003 | KEENE, NH | CRISMAN, EDWARD | CRISMAN, JANENE |
| 2003011349 | PHINNEY, SELENA MARIE | 10/23/2003 | KEENE, NH | PHINNEY, JOSEPH | PHINNEY, ANNA |
| 2000010592 | ENZLER, PHILIP DOMINIC | 09/17/2003 | KEENE, NH | ENZLER, MARIO | ENZLER, JULIE |

State of New Hampshire
Bureau of Vital Records and Health Statistics

RESIDENT DEATH REPORT
01/01/2003 - 12/31/2003

--STODDARD--

| SFN | Decedent's Name | Date of Death | Place of Death | Father's Name | Mother's Maiden Name |
|------------|------------------------|---------------|------------------|--------------------|----------------------|
| 2003000537 | ROCKWELL, EARL | 01/21/2003 | KEENE, NH | ROCKWELL, GEORGE | COLLEY, NELLIE |
| 2003001548 | BLAISDELL, RAYMOND A. | 02/24/2003 | STODDARD, NH | BLAISDELL, RAYMOND | DOW, LOUISE |
| 2003002826 | RUMRILL, FRANCES P. | 04/11/2003 | PETERBOROUGH, NH | WILSON, HARRY | MOUNTFORD, PHEROBA |
| 2003003853 | HARMON, AUDREY | 05/24/2003 | KEENE, NH | MULLETT, CLARENCE | SULLIVAN, LENA |
| 2003006658 | BECKWITH, RALPH V. | 09/13/2003 | LEBANON, NH | BECKWITH, HAROLD | TOUSLY, CECILE |
| 2003008469 | GIANFERRARI, EDMUND A. | 11/18/2000 | KEENE, NH | GIANFERRARI, PRIMO | STROZL, EMMA |
| 2003009087 | EWELS, CHARLES J. | 12/11/2003 | STODDARD, NH | EWELS, CHARLES | COBB, ALICE |

State of New Hampshire
Bureau of Vital Records and Health Statistics
RESIDENT MARRIAGE REPORT
01/01/2003 - 12/31/2003

--STODDARD--

| SFN | Groom's Name | Groom's Residence | Bride's Name | Bride's Residence | Town of Issuance | Place of Marriage | Date of Marriage |
|------------|-----------------------|-------------------|----------------------|-------------------|------------------|-------------------|------------------|
| 2003000795 | UNDERWOOD, MICHAEL K. | STODDARD,NH | SHEEHAN, TRINITY H. | STODDARD,NH | STODDARD | STODDARD | 01/25/2003 |
| 2003000514 | WHELAN, MICHAEL A. | STODDARD,NH | LYONS, JENNIFER M. | STODDARD,NH | NASHUA | HENNIKER | 02/12/2003 |
| 2003002714 | MESKELL, PATRICK E. | STODDARD,NH | SCHLOSSER, LORRIE L. | STODDARD,NH | KEENE | KEENE | 06/08/2003 |
| 2003007486 | ROCKWELL, STEVEN A. | STODDARD,NH | WILLETT, CHERYL L. | STODDARD,NH | STODDARD | STODDARD | 09/06/2003 |
| 2003010103 | HALL, WAYNE G. | STODDARD,NH | HALL, KATHY A. | STODDARD,NH | STODDARD | STODDARD | 12/20/2003 |
| 2003000013 | HEALY, MICHAEL J. | STODDARD,NH | MICHALOVA, MARE | TREBIC,UMPOYAN | KEENE | STODDARD | 01/03/2000 |

| TOWN OF STODDARD DOGS 2003 | | | | | |
|----------------------------|------------|------------|--------|---------|---------|
| LAST NAME | FIRST NAME | NAME | SEX | FEE | PENALTY |
| ADAMS | JUNE | TIPPY TOES | SF | \$2.00 | |
| ADAMS | JOHN | TOVA | SF | \$2.00 | |
| AIRI | LYNNE | SIERRA | SF | \$6.50 | |
| ATTESI | DAVID | HUNTER | MALE | \$9.00 | |
| BARKER | LUANNE | PEETIE | NM | \$6.50 | |
| BARNETT | ERIN | BRODY | NM | \$6.50 | |
| BAXLEY | JAMIE | KEESHA | SF | \$6.50 | |
| BAXLEY | SAMANTHA | CANDY | SF | | |
| BEAM | RICHARD | RICO | MPUP | \$6.50 | |
| BERNIER | CARMINE | REBA | SF | \$6.50 | |
| BEZIO | PHILIP | NIKITA | FEMALE | \$9.00 | |
| BISSELL | LAURIS | CHLOE | SF | \$6.50 | |
| BOWNE | TARA | STAR | FEMALE | \$9.00 | \$29.00 |
| BOWNE | TARA | BEEFY | NM | \$6.50 | |
| BROOKS | HEIDE | TAYLOR | SF | \$6.50 | |
| BROOKS | BONNIE | CHLOE | SF | \$6.50 | |
| BROOKS | BONNIE | MANDY | NM | \$6.50 | |
| BROWN | BURL | REESES | NM | \$6.50 | |
| BROWN | LISA | SHAEANNA | SF | \$6.50 | |
| BROWN | LISA | SHELBY | SF | \$6.50 | |
| BROWN | RICHARD | TAZ | NM | \$2.00 | |
| BRYER | AARON | RUGER | MALE | \$9.00 | |
| BUNKER | BETHANY | CHELSEA | SF | \$6.50 | |
| BUNKER | BETHANY | GIBSON | MPUP | \$6.50 | |
| BUNKER | ROSEANN | SAMPSON | NM | \$6.50 | |
| BUSH | ANGELA | MONTY | NM | \$6.50 | |
| BUSH | ANGELA | MEIKA | SF | \$6.50 | |
| CAHILL | DONNA | SAM | NM | \$6.50 | |
| CAMPBELL | PATRICIA | LOKI | NM | \$2.00 | |
| CARLISLE | ALAN | BILL | M/PUP | \$6.50 | |
| CARLISLE | CAROL | CHAMOIS | SF | \$6.50 | |
| CARROLL | ROSELLA | SCOUT | SF | \$6.50 | |
| CARROLL | DIANNE | SADIE | SF | \$6.50 | |
| CASTOR | TAMMY | LUCKY | NM | \$6.50 | \$2.00 |
| CECE | ELIZABETH | MONTANA | SF | \$6.50 | |
| CERBONE | REBECCA | SNOWBALL | NM | \$20.00 | |
| CERBONE | REBECCA | BUFFY | SF | | |
| CERBONE | REBECCA | BUBBA | M | | |
| CERBONE | REBECCA | JAVA | F | | |
| CERBONE | MATTHEW | DYNA | F | | |
| CHAMBERLAIN | MARILYN | PRINCESS | PUP | \$6.50 | |
| CHAMBERLIN | CHRIS | NIKKI | SF | \$6.50 | |
| CHAMPNEY | CHARLES | TICK TOCK | FEMALE | \$9.00 | |
| CHAMPNEY | PAMELA | TINA | SF | \$6.50 | |
| CHAMPNEY | PAMELA | COCO | NM | \$6.50 | |
| CHAMPNEY | PAMELA | SAMANTHA | SF | \$6.50 | |
| CHAMPNEY | JIM | HONEY | SF | \$6.50 | |
| CHAMPNEY | AMY | NIKKI | SF | \$6.50 | |
| CLARK | JOHN | CHARLIE | NM | \$9.00 | |
| COLCLOUGH | RAY | KATIE | SF | \$2.00 | |
| CONGDON | JUNE | BUDDY | NM | \$6.50 | |
| COSTIN | CLAIRE | SASHA | F | | |
| COTE | JUDY | AMBER | SF | \$6.50 | |
| COTE | JUDY | CINNAMON | SF | \$6.50 | |
| COTE | JUDY | LAILA | SF | \$6.50 | |
| CRISMAN | TED | CHIEF | NM | \$6.50 | \$2.00 |
| CROSBY | PAUL | TABITHA | SF | \$6.50 | |
| CROSIER | PAULA | LUCY | SF | \$6.50 | \$2.00 |
| CUSHING | KAREN | HUNTER | NM | \$6.50 | |
| CUSHNA | BRUCE | BRADY | NM | \$2.00 | |
| DAVENPORT | LISA | LADY | SF | \$6.50 | |
| DAVIS | PAMELA | SCAMPER | NM | \$6.50 | |
| DEANGELIS | JENNIFER | RITZEY | SF | \$6.50 | |
| DELEON | KAREN | MASON | NM | \$6.50 | |
| DELEON | KAREN | BANDIT | NM | \$6.50 | |
| DELEON | KAREN | HUNTER | NM | \$6.50 | |

| | | | | | |
|------------|-----------|-------------|--------|---------|---------|
| DEMASI | ANDREW | PATCH | NM | \$6.50 | \$28.00 |
| DEMASI | GAIL | EMA | F | \$9.00 | |
| DEMASI | GAIL | BELLA | F | \$9.00 | |
| DEMPSEY | MAUREEN | ISAAC | NM | | |
| DEROCHESES | BARBARA | BRIDGETT | SF | \$6.50 | |
| DIONNE | PAMELA | SPARKY | SF | \$6.50 | |
| EATON | DANIEL | BENTLEY | MALE | \$9.00 | |
| ELLIOTT | ANNE | NIKKO | NM | \$6.50 | \$28.00 |
| ELLIOTT | ANNE | BRITTA | NM | \$6.50 | \$2.00 |
| ELLIOTT | MARY | BENJI | NM | \$6.50 | |
| ELLIOTT | MARY | MANDY | SF | \$6.50 | |
| ELLIOTT | JAMES | KENNEL | | \$20.00 | |
| ELLIOTT | JAMES | EJ | FEMALE | | |
| ELLIOTT | JAMES | JESSIE | SF | | |
| ELLIOTT | JAMES | COFFEE | FEMALE | | |
| ELLIOTT | JAMES | UNI | SF | | |
| ELLIOTT | JAMES | DOZER | MALE | | |
| EWELS | BARBARA | CINDI | SF | \$6.50 | |
| FEE | SHELLY | RUDEY | MALE | \$9.00 | |
| FLEMING | MICHAEL | LUCY | SF | \$6.50 | |
| FLEMING | CHRISTINE | TRUCKER | NM | \$6.50 | |
| FORCIER | LUCY | DARCI | SF | \$6.50 | |
| FRANCIS | TIM | MAIGI | M | | |
| FRINK | GARRETT | DIESEL | M | | |
| FULTON | AMY | CINDER | SF | \$6.50 | \$2.00 |
| GABERSECK | KAREN | RUDY | SF | \$6.50 | |
| GABERSECK | KAREN | BUD | NM | \$6.50 | |
| GALEY | FAIR | HENDRIX | MALE | \$9.00 | \$2.00 |
| GALEY | FAIR | RAY VAUGHN | FEMALE | \$9.00 | \$2.00 |
| GOODBY | ROBERT | ISIS | SF | \$6.50 | |
| GOODLIFF | JOHN | JAKE | MALE | \$9.00 | |
| GUAY | RICHARD | NICK | NM | \$6.50 | |
| HALL | KATHY | KASEY | SF | \$6.50 | |
| HAMILTON | DONNA | GRADY | SF | \$6.50 | |
| HANSON | ELIZABETH | MORGAN | SF | \$6.50 | |
| HANSON | ELIZABETH | REILLY | NM | \$6.50 | |
| HARPER | MARK | ROCKY | NM | \$6.50 | |
| HAYES | SUSAN | SHEBA | SF | \$6.50 | |
| HEALY | HERBERT | TYLER CHASE | NM | \$6.50 | |
| HERMAN | HEATHER | JEZ | SF | \$6.50 | |
| HIGGINS | MATTHEW | TUFFY | MPUP | \$6.50 | |
| HOLLAND | KELLY | MOLLY | SF | \$6.50 | 2.00 |
| HOLLAND | DONALD | RUSTY | NM | \$6.50 | 2.00 |
| HOLLAND | KENNETH | PRINCESS | SF | \$6.50 | |
| HOLLAND | SANDRA | DAKOTA | NM | \$6.50 | |
| HOLLAND | SANDRA | OLIVER | NM | \$6.50 | |
| HOLLAND | PRICILLA | EMMA | SF | \$6.50 | 1.00 |
| HOMEYER | BETTY | SUNNY | FEMALE | \$9.00 | |
| HOMEYER | BETTY | JEFFERSON | NM | \$6.50 | |
| HUBER | DEAN | RUSTY | NM | \$6.50 | |
| IRELAND | HELEN | NICHOLAS | NM | \$2.00 | |
| IRELAND | NATHANIEL | KATIE | SF | \$2.00 | |
| JENSEN | LYLE | MAX | NM | \$6.50 | 2.00 |
| JOSLYN | FLOYD | PEPPER | NM | \$2.00 | |
| KELLY | JIM/JEAN | SUGAR | NM | \$2.00 | |
| KELLY | JIM/JEAN | SMUDGE | NM | \$2.00 | |
| KERCEWICH | JERRY | ECHO | SF | \$6.50 | 2.00 |
| KERCEWICH | JERRY | REILEY | M | \$9.00 | |
| KING | ANNE | SASSY | SF | \$6.50 | |
| PRESTON | AMY | MAXINE | SF | | |
| KRAVARIK | GEORGE | PEPPY | NM | \$2.00 | |
| KRIDER | DEBBIE | WILLIE | NM | \$6.50 | |
| KRIDER | MARK | TIPPER | NM | \$6.50 | |
| LAKE | SAM | SASHA | SF | \$9.00 | |
| LAKE | SAM | HAZEL | SF | \$9.00 | |
| LAMOTHE | PJ | JAZZY | SF | \$6.50 | |
| LEVERING | CHET | ZEKE | NM | \$6.50 | |
| LIBERATORE | DANIEL | ABBY | SF | \$6.50 | |
| LIBERATORE | DANIEL | ELIZA | SF | \$6.50 | |
| LIBERATORE | DANIEL | SPARKY | NM | \$6.50 | |
| LIGHTBODY | JOHN | SABLE | SF | \$6.50 | |
| LIGHTBODY | JOHN | IMUS | NM | \$6.50 | |
| MANNING | SUSAN | WIGGLES | NM | \$6.50 | |
| MARQUIS | DENNIS | SHILOH | NM | \$6.50 | |

| | | | | | |
|------------|-----------|------------|-----------|---------|------|
| MARSHALL | DONALD | COPPER | MALE | \$9.00 | |
| MASON | ELLEN | MUGSY | NM | \$6.50 | |
| MATSON | DANIEL | SHARY | SF | \$6.50 | |
| MC CLURE | JAMES | GRIMACE | NM | \$6.50 | |
| MCCANN | MAUREEN | SCOOTER | NM | \$6.50 | |
| MERCHANT | RONALD | GOLDEN LAB | NM | \$6.50 | |
| MEYER | MAUREEN | ABBAY | SF | \$6.50 | |
| MILLER | BRUCE | DUKE | NM | \$6.50 | |
| MONTY | KIM | SAMPSON | NM | \$6.50 | |
| MONTY | KIM | REESES | SF | \$6.50 | |
| MOONEY | WARREN | SABRINA | FEMALE | \$9.00 | |
| MOONEY | JOHN | BLUE | MALE | \$9.00 | |
| MOYNIHAN | MELANY | TIA | SF | \$6.50 | |
| MULLETT | LANCE | MICKEY | FEMALE | \$9.00 | |
| MULLETT | COLLEEN | CHUBBS | MALE | \$9.00 | |
| MURDOCK | BEVERLY | WILLY | NM | \$2.00 | |
| NELSON | CAROL | JACK | MALE | | |
| OLSON | KERYL | HENRY | NM | \$6.50 | |
| PARADIS | SUE | REGIS | NM | \$6.50 | |
| PARADIS | SUE | ZIGGY | MALE | \$9.00 | |
| PARADIS | SUSAN | TYI | F | \$9.00 | |
| PARROT | KARL | JAY | NM | \$6.50 | |
| PARROT | KARL | DUTCHESS | SF | \$6.50 | |
| PARTELLO | PEGGY | ROMA | NM | \$6.50 | |
| PARTELLO | PEGGY | VINNY | NM | \$6.50 | |
| PARTELLO | PEGGY | FELIX | NM | \$6.50 | |
| PAULETTE | JAMES | RUCKER | NM | \$6.50 | |
| PEATE | LESLIE | ROSCOE | SF | \$6.50 | |
| PEATE | LESLIE | KALAH | SF | \$6.50 | |
| PELLEGRINO | DENNIS | MOOSE | MALE | \$9.00 | 2.00 |
| PERRY | MICHAEL | AIKITA | NM | \$6.50 | |
| PHILBRICK | BARBARA | SHADOW | NM | \$6.50 | 2.00 |
| PHINNEY | ANNA | PADDINGTON | NM | \$6.50 | |
| PLANTE | MYRLE | TODDY | NM | \$2.00 | |
| POLLARD | KENNETH | CAESAR | NM | \$6.50 | |
| POLLOCK | KATE | SHADOW | NM | \$6.50 | 2.00 |
| POLLOCK | KATE | ALLY | SF | \$6.50 | 2.00 |
| POLLOCK | JIM | WILLIE | MALE | \$9.00 | 2.00 |
| POLLOCK | JESSE | SIENNA | F | \$9.00 | 1.00 |
| POWER | HARRY | BEAR | NM | \$6.50 | |
| PRATT | CHARLOTTE | CHASA | SF | \$6.50 | |
| PRESTON | AMY | MAXINE | SF | \$6.50 | |
| PROCTOR | AETHENA | DALE | NM | \$6.50 | 1.00 |
| PROCTOR | AETHENA | JEETERS | NM | \$6.50 | 1.00 |
| PUTNAM | CANDY | SHANIA | FEMALE | \$9.00 | |
| RAMIREZ | CAROL | BUTTON | NM | \$6.50 | |
| READ | WALTER | MAX | MALE | \$2.00 | |
| REEKSTIEN | GERTRUDE | SUZIE | SF | \$6.50 | |
| REILLY | STEVEN | SHILOH | SF | \$6.50 | |
| REISENBERG | JOHN | MINSTRAL | NM | \$6.50 | 2.00 |
| RIPLEY | SALLY | PIXIE | SF | \$6.50 | |
| ROBBINS | KEVIN | BRANDON | NM | \$6.50 | |
| ROBBINS | JENNIFER | CHEYENNE | FP | \$6.50 | |
| ROBERTSON | TRACY | ABBY | SF P | \$6.50 | |
| ROBINSON | DONALD | MAGGIE | SF | \$6.50 | |
| ROHR | THOMAS | MOLLY | SF | \$6.50 | |
| ROKES | DIANA | SYDNEY | SF | \$6.50 | |
| ROPIECKI | BARBARA | PIPPEN | NM | \$6.50 | |
| ROY | BETHANY | LEVI | NM | \$6.50 | |
| ROY | BETHANY | BRIDGETTE | PUPPY | \$6.50 | |
| RYLAND | SARAH | AMELIA | SF | \$6.50 | |
| SALESKI | GALE | VINNIE | NM | \$6.50 | |
| SALESKI | GALE | NICKI | NM | \$6.50 | |
| SARCIONE | SHANNON | MAGGIE | SF | \$6.50 | |
| SCADDING | PATRICIA | BLUE | NM | \$6.50 | |
| SCADDING | ROBERT | JASPAR | MALE | \$6.50 | |
| SCHROEDER | KIM | SOPRIS | NM | \$6.50 | 1.00 |
| SCHROEDER | KIM | SHAVANO | SF | \$6.50 | 1.00 |
| SHAPIRO | KAREN | DUBONET | SF | \$6.50 | |
| SHEA | SUSAN | ANNABELL | SF | \$6.50 | 1.00 |
| SHEA | SUSAN | SCOUT | NM | \$6.50 | 1.00 |
| SHEA | SUSAN | BLAZE | NM | \$6.50 | 1.00 |
| SHERMAN | SANDY | ECHO | SF | \$6.50 | |
| SLEPIAN | JEAN | BERNICE | SF-KENNEL | \$20.00 | |

| | | | | | |
|-------------|-----------|-------------|--------|------------|--------|
| SLEPIAN | JEAN | LUCKY | M | | |
| SLEPIAN | JEAN | ROSIE | SF | | |
| SLEPIAN | JEAN | SAMMY | NM | | |
| SLEPIAN | JEAN | BELL | F | | |
| SLEPIAN | JEAN | HONEY | SF | | |
| SMITH | TRACIE | ANNA | SF | \$6.50 | |
| SNOW | DANIEL | CASEY | SF | \$6.50 | |
| SPRAGUE | PETER | MOOSE | MALE | \$9.00 | 28.00 |
| SPRAGUE | PETER | JD | NM | \$6.50 | 28.00 |
| SPRAGUE | PETER | BUSTER | MALE | \$9.00 | 28.00 |
| SPRENKLE | MARY | WILLIS | NM | \$6.50 | |
| SPRENKLE | MARY | DIXIE | SF | \$6.50 | |
| STEEVES | PATRICIA | BUCK | NM | \$6.50 | |
| STEEVES | PATRICIA | NEEKO | NM | \$6.50 | |
| STONE | MICHAEL | KODIAK | MPUP | \$6.50 | |
| STONE | MICHAEL | PONGO | NM | \$6.50 | |
| STUCKEY | LINDA | SPUD | SF | \$6.50 | |
| SUPPLE | SHAWN | STILLWELL | MALE | \$9.00 | 1.00 |
| SWINGLE | BRYAN | ANGEL | FPUP | | |
| TATRO | DIANE | SALLY | F | \$9.00 | |
| TAYLOR | CAMILLE | MADISON | SF | \$6.50 | |
| TEDFORD | TONY | D.O.G.G | FEMALE | \$9.00 | |
| THOMPSON | DEBRA | MOLLY | SF | \$6.50 | |
| VAILLANCOUR | JOANN | OTIS | NM | \$6.50 | |
| VAN WICKLER | RICHARD | IZZI | SF | \$6.50 | |
| WATSON | JON | NAKIYA | SF | \$6.50 | |
| WEAVER | RICHARD | HOLLY | SF | \$6.50 | 2.00 |
| WEAVER | PATRICIA | SADIE | SF | \$6.50 | |
| WEAVER | DEBBIE | LUCKY | SF | \$6.50 | |
| WEBBER | GLENN | MAX | NM | \$6.50 | |
| WEBBER | GLENN | SADIE | SF | \$6.50 | |
| WESTBROOK | THERESA | GEORGIA | SF | \$6.50 | 1.00 |
| WESTBROOK | THERESA | CHLOE | SF | \$6.50 | 1.00 |
| WHEELER | MATTHEW | BETSY | SF | \$6.50 | 1.00 |
| WHITNEY | DEANNA | JASMINE | SF | \$6.50 | |
| WHITNEY | DEANNA | HUNTER | SF | \$6.50 | |
| WILDER | CANDY | TYSON | M-PUP | | |
| WILDER | JOHN | CODY | NM | \$6.50 | |
| WILLIAMS | DALE | NORMA | SF | \$6.50 | 2.00 |
| WILLIAMS | DALE | SID VICIOUS | NM | \$6.50 | 2.00 |
| WILLIAMS | DALE | GLADYS | SF | \$6.50 | 2.00 |
| WILLIAMS | DALE | KANE | NM | \$6.50 | |
| WILLIAMS | NINA | ZOE | SF | \$6.50 | |
| WOISLAW | ANTHONY | AVENGER | MALE | \$9.00 | 29.00 |
| WOODS | KAREN | BRITTANY | SF | \$6.50 | |
| WYMAN | SARAH | NALA | SF | \$6.50 | 2.00 |
| YOUNG | KENNETH | BRANDY | SF | \$6.50 | |
| YOUNG | CHRISTINE | ABBY | SF | \$6.50 | 1.00 |
| ZUGER | DEBORAH | LILY | SF | \$6.50 | |
| ZUGER | DEBORAH | NINA | SF | 6.50 | |
| | | | | \$1,618.00 | 256.00 |
| | | | | | |
| | | | | | |
| | | | | | |

Checking Accounts:

| | |
|--------------------------|-------------|
| Town Cemetery Trust Fund | \$ 3,896.03 |
| Education Fund | \$ 1,918.38 |

Certificates of Deposit:

| Operating Funds: | Maturity | APY | Duration | |
|-------------------------|----------|-------|----------|--------------|
| Town Cemetery Fund J | 11/21/03 | 1.00% | 6m | \$ 10,168.85 |
| Cemetery Common Trust#1 | 9/30/03 | 1.00% | 6m | \$ 37,864.98 |
| Cemetery Common Trust#2 | 7/14/03 | 1.00% | 6m | \$ 15,295.04 |
| Park Maintenance W | 9/03/03 | 1.00% | 6m | \$ 13,640.20 |
| Education | 1/15/03 | 1.50% | 6m | \$ 5,886.68 |

Capital Reserve Funds:

| | | | | | |
|-----------------------------|----------|-------|----|-------|---------------------|
| Land, Bldgs, Improvements Y | 3/02/02 | 4.40% | 6m | Note1 | |
| Revaluation Trust | 6/13/02 | 2.00% | 6m | Note2 | |
| Land, Bldgs, Improvements Z | 12/23/03 | 0.80% | 6m | | \$ 45,872.57 |
| Stoddard School District | 11/26/03 | 1.00% | 6m | | \$ 6,035.76 |
| TOTAL FUNDS IN TRUST | | | | | \$140,578.49 |

Note 1: Incorporated Fund Y into Fund Z on 7/1/02

Note 2: Paid out to Town of Stoddard, 12/17/02

| REPORT OF THE TRUST FUNDS OF THE TOWN OF STODDARD FOR YEAR ENDING 30 JUNE 2003 | | | | | | | | | | | | | | | | |
|---|--------------------|-------------|-----------------|-------------------|----------|-----------|-----------|---------|-------|-------------|-----------|-----------------|-----------|-----------|----------------------|----------------------|
| DATE CREATED | NAME OF TRUST FUND | PURPOSE | HOW INVESTED | P R I N C I P A L | | N E W | | W / D R | | B A L E N D | | B A L B E G I N | | N C O M E | | P & I GRAND TOTAL |
| | | | | BAL BEGIN YEAR | FUNDS | FUNDS | FUNDS | W/DR | YEAR | YEAR | YEAR | YEAR | Q% | AMOUNT | EXPENDED DUR. YR. | |
| 1984 | Town Cemetery | Care | Now Acct | 0.00 | 0.00 | 0.00 | 0.00 | 0.00 | 0.00 | 0.00 | 3,674.35 | 221.68 | 0.00 | 3,896.03 | | 3,896.03 |
| 1990 | Town Cemetery | Care | CD | 5,000.00 | 0.00 | 0.00 | 5,000.00 | 0.00 | 0.00 | 4,868.45 | 300.40 | 0.00 | 5,168.85 | | 10,168.85 | |
| 1996 | Town Parks W | Care | CD | 10,000.00 | 0.00 | 0.00 | 10,000.00 | 0.00 | 0.00 | 3,032.45 | 607.75 | 0.00 | 3,640.20 | | 13,640.20 | |
| 1992 | Education Fund | Education | Now Acct | 0.00 | 0.00 | 0.00 | 0.00 | 0.00 | 0.00 | 2,877.33 | 2,241.05 | 3,200.00 | 1,918.38 | | 1,918.38 | |
| 1995 | Educ. Fund ED | Education | CD | 5,000.00 | 0.00 | 0.00 | 5,000.00 | 0.00 | 0.00 | 732.18 | 154.40 | 0.00 | 886.68 | | 5,886.68 | |
| *** CAPITAL RESERVE FUNDS *** | | | | | | | | | | | | | | | | |
| 12/1997 | Land, Bldgs. Z | Improvement | CD/NOTE1 | 17,975.94 | 0.00 | 0.00 | 17,975.94 | 0.00 | 0.00 | 4,916.09 | 22,980.54 | 0.00 | 27,896.63 | | 45,872.57 | |
| 12/1997 | Land, Bldgs. Y | Improvement | CD/NOTE1 | 17,200.00 | 0.00 | 17,200.00 | 0.00 | 0.00 | 0.00 | 4,099.62 | 259.10 | 4,358.72 | 0.00 | | 0.00 | |
| 12/2001 | School District | Reval | CD/NOTE2 | 20,000.00 | 0.00 | 20,000.00 | 0.00 | 0.00 | 20.01 | 331.27 | 351.88 | 0.00 | | 0.00 | | |
| 11/2002 | School District | Improvement | CD | 0.00 | 6,000.00 | 0.00 | 6,000.00 | 0.00 | 0.00 | | 35.76 | 0.00 | 35.76 | | 6,035.76 | |
| TOTAL FUNDS IN TRUST | | | | | | | | | | | | | | | 140,578.49 | |

DAVIS PUBLIC LIBRARY LIBRARIAN'S REPORT 2003

Having begun working at the library this past August, it has been my pleasure to reacquaint myself with all that a small town library has to offer. I look forward to making the library an integral part of the community. The library currently has two people dedicated to that attempt: myself and Paula Crosier, the new assistant librarian. There are numerous other people who have volunteered their time and I look forward to calling on their expertise in the future.

The Davis Public Library has three outstanding trustees who have allowed me to make changes to the hours of the library. At a recent trustees meeting we determined that the library should remain open more hours during the summer months and fewer during the winter. Thus, our current hours are Wednesday 7:30 - 9:00 pm and Saturday 9:30 - 11:00 am. During the summer those hours will be increased as programs and events occur. Currently Saturday morning story time is held from 10:00 - 10:30 am.

New purchases for the library have been waiting upon an assessment of use. Approximately 50 new adult books and 50 new children's books have been purchased with more to come. There have been wonderful donations that have greatly increased our video and book collections. We have been able to add to the audio book collection through donations and purchases as well. Magazine subscription donations have kept the library current with popular culture, cooking, and family magazines. A special donation of two Compaq Presario computers has been a tremendous bonus. Hopefully those will be up and running in the near future.

The Old Home Days book sale was very successful, as it has been in the past. I would like to thank Mary and Michael Meyer for their manning of the sale as well as their aid in running the library when I was not available. I would also like to thank all of the people who have made such generous donations to the library in the past year. Without the support of the town, the library would not be the special place it is. Through your support, I hope to make it as wonderful as we all know it can be.

Respectfully submitted,
Maureen Meyer
Librarian

**DAVIS PUBLIC LIBRARY
TRUSTEES REPORT 2002-2003**

Balance on Hand, Dec. 31, 2001

| | | |
|--------------|---------|------------------|
| Nelson Fund | 2508.49 | |
| Cutter Fund | 5389.89 | |
| Ward Fund | 796.40 | |
| Mason Fund | 813.74 | |
| Cash on Hand | 98.90 | |
| TOTAL | | \$9607.42 |

Receipts

| | | |
|-------------------------|--------|------------------|
| Interest on Nelson Fund | 31.61 | |
| Interest on Cutter Fund | 158.55 | |
| Interest on Ward Fund | 21.07 | |
| Interest on Mason Fund | 9.28 | |
| Contributions | 125.00 | |
| Book Sales | 113.20 | |
| Fines on overdue books | 4.00 | |
| TOTAL | | \$ 462.71 |

Expenses

| | | |
|-----------------|--------|------------------|
| Supplies | 99.10 | |
| Books Purchased | 192.89 | |
| Videos | 20.94 | |
| TOTAL | | \$ 312.93 |

Balance on Hand, June 30, 2003

| | | |
|--------------|---------|------------------|
| Nelson Fund | 2540.10 | |
| Cutter Fund | 5548.44 | |
| Ward Fund | 817.47 | |
| Mason Fund | 832.02 | |
| Cash on Hand | 54.34 | |
| TOTAL | | \$9783.37 |

STODDARD FIRE DEPARTMENT REPORT

| | | |
|----------------------------|----------------------|--|
| | 93 Total Calls | |
| Medical Calls 40 | Radio Calls 50 | |
| Fire Calls 33 | Business Meetings 12 | |
| Motor Vehicle Accidents 20 | Training Meetings 20 | |

We have been actively pursuing available Grants, and are going through a learning curve on the Grant writing system. Several of our members have been to seminars and we hope to receive Grants in the future.

This year we received a 75/25 Generator Grant through the State for \$3,000.00 and purchased two 8,000 watt portable Generators to be able to hook up to the Town Hall and Fire Department for emergency power service. These units are portable and will be available for any electrical emergency response as needed.

We had 3 members: Patricia Lamothe, John Wilder and Jesse Pollock go through an extensive Fire Fighter Level II certification. All passed and we appreciate their time, effort and service to the town.

The Antrim Ambulance Service has increased their charges an additional \$500.00 to \$8,000.00 per year. They are still looking into the possibility of going to direct billing in the future. We depend heavily on their service and appreciate their expertise.

This is the first year Department members have received pay per call at the rate of \$7.50 per hour. This incentive has helped members who lose time at work and fuel expense. We believe this is a start to help our Volunteer membership and increase incentive to our members.

We are coming to a point where we will need to update our Breathing Apparatus, and will be looking to replace 9 units at about \$4,500.00 per unit at a cost of about \$40,000.00. We will be investigating the best cost effective way to purchase these units.

This winter we participated in a lot of house fire calls in surrounding towns as well as them helping us with accidents on Route 9. The Mutual Aid System is an outstanding system in providing service to our area, and we praise the help of the Dispatch Service in Keene.

We are training monthly with our existing equipment and are maintaining it on a weekly basis helping to keep our skills up to date.

The New Hampshire Department of Safety has received a Homeland Security Grant of 8 million dollars and will be providing new updated radios to all Fire Apparatus in the State. This Grant will save the town approximately \$20,000.00 and help the Department in our communications on all emergency calls.

Respectfully Submitted,

Chief Brian Cahill
Lt. John Wilder

Deputy Chief Wally Weaver
Rescue Capt. Candy Wilder

Captain PJ Lamothe
Rescue Lt. Jesse Pollock

REPORT OF FOREST FIRE WARDEN AND STATE FOREST RANGER

Your local Forest Fire Warden, Fire Department, and the State of New Hampshire Division of Forests and Lands cooperate to reduce the risk of wild land fires in New Hampshire. To help us assist you, contact your local Forest Fire Warden or Fire Department to find out if a permit is required before doing ANY outside burning. Fire permits are mandatory for all outside burning unless the ground where the burning is to be done (and surrounding area) is completely covered with snow. Violations of the fire permit law and the other burning laws of the State of New Hampshire are misdemeanors punishable by fines up to \$2,000 and/or a year in jail, in addition to the cost of suppressing the fire.

A new law effective January 1, 2003 prohibits residential trash burning. Contact the New Hampshire Department of Environmental Services at (800) 498-6868 or www.des.state.nh.us for more information.

Help us to protect you and our forest resources. Most New Hampshire wildfires are human caused. Homeowners can help protect their homes by maintaining adequate green space around the house and making sure that the house number is correct and visible. Contact your fire department or the New Hampshire Division of Forests and Lands at www.nhdfi.org or 271-2217 for wildland fire safety information.

2003 FIRE STATISTICS

(All fires Reported through November 03, 2003)

TOTALS BY COUNTY

| | <u># of Fires</u> | <u>Acres</u> |
|--------------|-------------------|--------------|
| Belknap | 40 | 4.86 |
| Carroll | 46 | 13.99 |
| Cheshire | 8 | .68 |
| Coos | 7 | 17.40 |
| Grafton | 22 | 12.60 |
| Hillsborough | 60 | 11.34 |
| Merrimack | 98 | 10.45 |
| Rockingham | 56 | 18.54 |
| Strafford | 34 | 7.94 |
| Sullivan | 3 | 2.08 |

CAUSES OF FIRES REPORTED

| | |
|-----------|-----|
| Arson | 10 |
| Campfire | 25 |
| Children | 13 |
| Smoking | 20 |
| Debris | 226 |
| Railroad | 3 |
| Lightning | 2 |
| Equipment | 8 |
| Misc* | 67 |

(*Misc: power lines, fireworks, electric fences, etc.)

| | <u>Total Fires</u> | <u>Total Acres</u> |
|------|--------------------|--------------------|
| 2003 | 374 | 100 |
| 2002 | 540 | 187 |
| 2001 | 942 | 428 |
| 2000 | 516 | 149 |

ONLY YOU CAN PREVENT WILDLAND FIRES

STODDARD POLICE DEPARTMENT REPORT

It has been this department's good fortune to acquire William "Bill" Congdon as a Stoddard Police Officer. Bill comes to us as a Marine Patrol Officer. Some of you may have seen him on one of our lakes. Bill has been certified and has assumed a position on this department. Fortunately for us, this certification came through Marine Patrol and at no expense to Stoddard or this department. In these times, it is almost impossible to acquire good and certified people for part-time positions. Many of the towns around Stoddard are trying to keep up with calls with only a Chief to take them. To date, Stoddard is able to hail that we have three (3) Officers taking calls. Bill, we welcome you to our department and wish you good fortune. Stay safe.

As in the past, Stoddard continues to get an increase in Calls For Service. Accidents appear to be on the increase as well as Citizen's Assistance calls. Assistance calls have doubled this past year. The number of Accidents and vehicle related events have surpassed the previous year. The increase in Domestic Calls has more than tripled. Burglary & Theft issues have doubled in the past 12 months. The need for a Police response to Fire and Ambulance calls has also tripled. The State Police have been very good about assisting when they are available. In some cases, they are not in this area or are too far out to assist.

It is requested that homeowners identify their property with a visible number. We have received several calls to homes we had to look for. A house number should be placed either on the home or the mailbox or at the entrance to the driveway to eliminate this problem. In an emergency, it is imperative that we respond to your needs as rapidly as safely possible. Your assistance with this issue would be greatly appreciated.

In other business, the Cheshire County Sheriff's Department has assumed duties as Police Dispatch. This became effective in mid-June 2003. Keene Mutual continues to handle all Fire, Ambulance and Rescue calls. All Police matters now come to us through the Sheriff's Department. At this time, County Dispatch advises that Radios used for Communication are slated to go Digital. The Radio that the State installed in our Police unit is able to support the Digital theory. Originally, this transition was scheduled for March 2004. We have not heard further. Dispatch advises that going Digital will eliminate the "dead spots" we encounter at this time. The older Analog units will not be able to hear or transmit, also, most of the Monitors will not be usable.

I would like to thank the Town's people for their continued support and assistance during the past year. We would point out that if you have an emergency, call 911. Also, the direct line to our Dispatch can be called. That number is 355-2000. Non-emergency calls can be made to the Stoddard Police Department at 446-3597. If needed, the answering machine will take your message.

Respectfully Submitted,

David Vaillancourt, Constable/Police Chief

2003 AND 2004 CALL SUMMARY

| <u>No. of Calls</u> | <u>Call Description</u> |
|---------------------|---------------------------|
| 56 | Accidents |
| 2 | Abandoned Vehicles |
| 21 | Alarms |
| 16 | Animal Control Complaints |
| 3 | Arrests |
| 7 | Assist Outside Agency |
| 13 | Burglary/Theft |
| 4 | Criminal Mischief/Threat |
| 35 | Citizen Assist |
| 8 | Domestics |
| 4 | Suspicious Persons |
| 2 | Suspicious Vehicles |
| 39 | Miscellaneous Complaints |
| 36 | Fire & Rescue Assists |
| 15 | 911 Hang-ups |
| 48 | Motor Vehicle Stops |
| 31 | Motor Vehicle Summons |
| 24 | Motor Vehicle Warnings |
| 18 | Paper Service |
| 5 | Court Trials |
| 2 | Court Trials Pending |
| 3 | Untimely Death |
| 3 | Lost/Missing Persons |
| 1 | Drug Complaint |
| 2 | Shots Fired Complaints |
| 2 | Untimely Deaths |
| 1 | Civil Complaint |

CEMETERY COMMISSION REPORT 2003

In our 2002 report, we were hoping to install a new roadway that would extend the present one in the new cemetery on the road to the school. Presently the road ends half way down the hill, which required backing up the incline, which can be very difficult when it's slippery. Unfortunately, we could not fund that \$10,000 extension from the interest on the trust funds. As the interest rates have fallen to new low levels, the yields to maintain the cemeteries have greatly decreased. Therefore, it did not seem prudent to make that withdrawal. Instead, we have put this before the voters as a Warrant Article. Should it pass, the roadway will be extended. As we are interring further and further down the hill, to have a road that continues to the bottom of the hill, then runs along the lower stone wall and exiting onto Center Pond Road becomes more necessary. We ask your support in voting for this new addition.

The "new" cemetery addition to the school hill cemetery was first used in 1985. The first interment in the old portion was 1792. The rightful name of this cemetery is **Dow Hill Cemetery**. We are looking into erecting a sign on this site to show the correct name, along with the above dates. The New Town cemetery, located on Mount Stoddard Road isn't so new! This new cemetery dates 1822! So thusly the "new" confusion. Hopefully erecting the *new* sign will accustom folks to call the *new* cemetery by its correct name...Dow Hill Cemetery.

Beverly A. Power
Stoddard Cemetery Commission

Charlotte Pratt, Commissioner
Joann Vaillancourt, Commissioner

Arlene DiCorcia, Trustee of Trust Funds
Patricia McMahon, Trustee of Trust Funds
Mary Lou Stymest, Trustee of Trust Funds

ZONING BOARD OF ADJUSTMENT 2003 - 2004

During the 2003 - 2004 town year the Board of Adjustment met on one occasion to deliberate on an application for a Special Exception to allow the construction of a deck with less than the required setback from the high water line.

The Board also held a special meeting to discuss general issues and to propose the idea of a compliance officer to assist the Selectmen in overseeing building permits and Zoning Board conditions for allowing special exceptions and variances to the Community Planning Ordinance. The idea is to have someone who would inspect lots to ascertain that the building permit maps are correctly shown for setbacks from boundaries and lake high water lines and to make sure the conditions imposed to allow for Special Exceptions and Variances are complied with.

The board consists of 5 full members and two alternates and holds meetings on the first Monday of the month as required.

I wish to thank the dedication of all the members and alternates for their time and attention to board matters.

Respectfully submitted,
Beverly Power, Chairperson

Stoddard Zoning Board Full Members:

Richard Betz
Beverly Power, Chairperson
Roscoe Putnam
Sandy Sherman
Fred Ward, Vice Chairman

Alternate Members:

Bonnie Dahling
Nancy Robinson

**HCS-HOME HEALTHCARE, HOSPICE AND COMMUNITY
SERVICES
REPORT TO THE TOWN OF STODDARD
JULY1, 2003 - JUNE 30, 2004**

ANNUAL REPORT

HCS - Home Healthcare, Hospice and Community Services provides home care and community services to the residents of Stoddard. The following information represents HCS's activities through March and a projection of services in April, May and June.

SERVICE REPORT

| <u>SERVICES OFFERED</u> | <u>SERVICES PROVIDED</u> |
|---|--------------------------|
| Nursing | 92 Visits |
| Physical Therapy | 24 Visits |
| Occupational Therapy | 2 Visits |
| Medical Social Worker | 4 Visits |
| Adult In-Home Care | 1,822 Hours |
| Home Health Aide | 177 Visits |
| Total Unduplicated Residents Served: 19 | |

Prenatal care, hospice services, wellness clinics and child health clinics are also available to residents. Town funding partially supports these services.

FINANCIAL REPORT

The actual cost of all services provided with all funding sources is projected to be \$45,038.00.

These services have been supported to the greatest extent possible by Medicare, Medicaid, other insurances, grants and patient fees. Services that were not covered by other funding have been supported by your town.

For 2004-2005, we request an appropriation of \$800.00 to meet the home care needs of Stoddard residents.

Thank you for your consideration.

**THE STATE OF NEW HAMPSHIRE
GRANITE LAKE VILLAGE DISTRICT
ANNUAL MEETING 2003**

The annual meeting of the Granite Lake District was held on Sunday July 13, 2003 at the Chapel-by-the-Lake in Munsonville, NH acting on the following articles. The Moderator, John Halter, opened the meeting at 12:40 PM.

1. To choose one commissioner for the term of three years, and to see whether the inhabitants of the district will elect for the offices of clerk, Sally Ripley, Moderator, John Halter, and Treasurer, Tom Yocono, each for one year. Bob Woods was nominated for commissioner. The article was appropriately moved and seconded. The vote was affirmative.
2. To see if the District will vote to authorize the Commissioners to borrow in anticipation of taxes. The motion was appropriately moved and seconded. The vote was affirmative.
3. To see if the District will raise and appropriate the sum of \$350.00 to defray Village District expenses for the ensuing year and make appropriations of the same. The motion was appropriately moved and seconded. The vote was affirmative.
4. To see if the District will raise and appropriate the sum of \$750.00 to purchase liability insurance to cover the district. The motion was appropriately moved and seconded. The vote was affirmative.
5. To see if the District will raise and appropriate the sum of \$500.00 to add to the Capital Reserve fund for dam maintenance and repair. The motion was appropriately moved and seconded. The vote was affirmative.
6. To see if the District will vote to authorize the Commissioners to transfer funds from the checking account to the Capital Reserve Fund. The motion was appropriately moved and seconded. The vote was affirmative.
7. To see if the District will accept funds from the Granite Lake Association or any other source for the purpose of maintaining, repairing, and/or replacing the dam. The motion was appropriately moved and seconded. The vote was affirmative.
8. To see if the District will schedule its annual meeting to follow the Granite Lake Association meeting in 2004. The motion was appropriately moved and seconded. The vote was affirmative.

No new business was brought to the table. There was a motion to adjourn which was appropriately seconded. The vote was affirmative. The meeting adjourned at 1:00 P.M.

Clerk,

Sally Ripley

TOWN OF STODDARD
MAY 13, 2003

To the inhabitants of the Town of Stoddard in the county of Cheshire in the State of New Hampshire, qualified to vote in Town affairs: You are hereby notified to meet at the Town Hall in said Stoddard on Tuesday, the thirteenth (13th) Day of May 2003, next at eleven (11:00AM) of the clock in the forenoon to act upon the following articles:

The Polls will be open from 11:00AM to 7:00PM

ART. 1: To choose by ballot all necessary Town Officers for the ensuing year. Results follow.

| | | |
|----------------------------|--------------------|---------|
| SELECTMEN | LOU GRANDPRE' | 3 YEARS |
| TREASURER | MARY LOU EATON | 3 YEARS |
| TAX COLLECTOR | PATRICIA CAMPBELL | 3 YEARS |
| TRUSTEE OF THE TRUST FUNDS | ARLENE DECORCIA | 3 YEARS |
| TRUSTEE OF PUBLIC LIBRARY | ELLEN MASON | 3 YEARS |
| CONSTABLE | DAVID VAILLANCOURT | 1 YEAR |
| PLANNING BOARD | CASEY HAYES | 3 YEARS |
| PLANNING BOARD | HARRY POWER | 3 YEARS |
| PLANNING BOARD | DALE SMITH | 1 YEAR |
| CEMETERY COMMISSION | CHARLOTTE PRATT | 1 YEAR |
| CEMETERY COMMISSION | BEVERLY POWER | 3 YEARS |
| SEXTON | GORDON GARNETT | 1 YEAR |
| AUDITORS | VIRGINIA GRANDPRE | 1 YEAR |
| AUDITORS | WALTER SERBENT | 1 YEAR |
| BOARD OF FIREWARD | BRIAN CABILL | 1 YEAR |
| BOARD OF FIREWARD | JOE SARCIONE | 1 YEAR |
| BOARD OF FIREWARD | WALLY WEAVER | 1 YEAR |

ART. 2: Are you in favor of adoption of the following amendment to the Stoddard Community Planning Ordinance as proposed by the Planning board:

"Amend Article III of the Stoddard Community Planning Ordinance, General Regulations, by adding the new paragraph as follows:

5. Conversion of seasonal dwellings. Conversion of seasonal dwellings to year-round homes[*], whether rented or owner occupied, is prohibited until an approval for operation of a septic system is on file with the Stoddard Board of Selectman or the New Hampshire Department of Environmental Services. (*) 270 or more days per year constitute year-round occupancy."

[If adopted, this amendment will supersede the 1979 Town Warrant Article #29 which reads: "To see if the Town will vote to prohibit conversion of seasonal dwellings to permanent homes unless septic systems meet state specifications."]

(Recommended by the Planning Board and Zoning Board of Adjustment. Majority vote required.)

On a ballot vote:

181 - YES
51 - NO

Article 2 is adopted.

FURTHER, you are hereby notified to meet at the James Faulkner Elementary School Multipurpose Room in said Stoddard on Tuesday, the twentieth (20th) day of May 2003, next at seven (7:00PM) of the clock in the evening, to act upon articles 3 through 32.

The Moderator Daniel Eaton calls the meeting to order at 7:00 PM beginning with a moment of silence for life long resident Frances Rumrill who died earlier this year and to wish Special Police Officer Roger Turcotte a speedy recovery. The Pledge of Allegiance follows.

ART. 3: To see if the Town will vote to raise and appropriate the sum of \$155,000.00 to defray Town charges for the ensuing year. *The Selectmen recommend this appropriation.*

Motion by Louis Grandpre', seconded by John Halter.

No discussion

Article 3 is adopted.

ART. 4: To see if the Town will vote to raise and appropriate the sum of \$3,500.00 as the operating budget for the Stoddard Planning Board for the ensuing year. *The Stoddard Planning Board and the Selectmen recommend this appropriation.*

Motion by Pat Campbell, seconded by Pat Putnam.

No discussion, Article 4 is adopted.

ART. 5: To see if the Town will vote to raise and appropriate the sum of \$1,038.00 for membership with the Southwest Region Planning Commission for the ensuing year. *The Stoddard Planning Board and the Selectmen recommend this appropriation.*

Motion by Pat Campbell, seconded by Beverly Power.

No discussion, Article 5 is adopted.

ART. 6: To see if the Town will vote to raise and appropriate the sum of \$1,200.00 as the operating budget of the Stoddard Zoning Board of Adjustment for the ensuing year. *The Stoddard Zoning Board and the Selectmen recommend this appropriation.*

Motion by Beverly Power, seconded by Harry Power,

No discussion, Article 6 is adopted.

ART. 7: To see if the Town will vote to raise and appropriate the sum of \$500.00 to maintain E-911 records. *The Selectmen recommend this appropriation.*

Motion by Louis Grandpre', seconded by David Vaillancourt.

No discussion, Article 7 is adopted.

ART. 8: To see if the Town will raise and appropriate the sum of 29,300.00 for the operating budget of the Stoddard Police Department. *The Police Department and the Selectmen recommend this appropriation.*

Motion by David Vaillancourt, seconded by Louis Grandpre'.

No discussion, Article 8 is adopted.

ART. 9: To see if the Town will vote to authorize the Selectman to continue a leasing agreement for the purpose of leasing a Police Cruiser for the Police Department and to raise and appropriate the sum of \$7,364.00 for the lease agreement second payment on the Ford Expedition Police

Cruiser. This lease contains an escape clause. *The Police Department and the Selectman recommend this appropriation.*
Motion by David Vaillancourt, seconded by John Halter.
No discussion, Article 9 is adopted.

ART. 10: To see if the Town will vote to raise and appropriate the sum of \$7,5000.00 for Antrim ambulance service for the ensuing year. *The Fire and Rescue Department and the Selectmen recommend this appropriation.*
Motion by PJ Lamothe, seconded by Joe Sarcione.
No discussion, Article 10 is adopted.

ART. 11: To see if the Town will vote to raise and appropriate the sum of \$21,265.00 for the operating budget of the Stoddard Fire & Rescue Department for the ensuing year. *The Fire and Rescue Department and the Selectmen recommend this appropriation.*
Motion by Brain Cahill, seconded by PJ Lamothe.
No discussion, Article 11 is adopted.

ART. 12: To see if the Town will vote to raise and appropriate the sum of \$10,000.00 for wages for members of the Stoddard Fire and Rescue Department for the ensuing year. *The Stoddard Fire and Rescue Department and the Selectmen recommend this appropriation.*
Motion by Joe Sarcione, seconded by Jesse Pollock.

Amendment by Brain Cahill for Article 12 to read:

ART 12: To see if the Town will vote to raise and appropriate the sum of \$10,000.00 for wages for members of the Stoddard Fire and Rescue Dept. for the ensuing twelve month period. \$ 1300.00, to be divided among the officers of the Stoddard Fire and Rescue Dept., as a yearly base salary, as well as compensation at a rate of \$7.50 per hour Per call for all Fire and Rescue members.

Officer positions:

| | |
|-------------------|------------|
| Chief | \$400.00 |
| Deputy Chief | \$300.00 |
| Captain | \$200.00 |
| Rescue Captain | \$200.00 |
| Lieutenant | \$100.00 |
| Rescue Lieutenant | \$100.00 |
| Total | \$1,300.00 |

Seconded by PJ Lamothe.

Discussion follows:

Mike Meyers questions why the increase in salary.

Daniel Eaton, Moderator, remarks: This is not an increase. This would be the first time providing a salary to any member of the fire department, to help pay for meetings, travel and on call for fires.

More discussion follows on Article 12 with the Amendment:

Mrs. Jackson questions liability coverage and Federal Taxes.

John Halter Selectman remarks that all members are covered under workmen's Compensation now.

Article 12 as amended is adopted unanimously.

ART. 13: To see if the Town will vote to raise and appropriate the sum of \$3,000.00 for the operating budget for the Stoddard Fire Warden.

The Fire Warden and the Selectmen recommend this appropriation.

Motion by Joe Sarcione, seconded by PJ Lamothe.

No discussion, Article 13 is adopted.

ART. 14: To see if the Town will vote to raise and appropriate the sum of \$125,000.00 for winter and summer maintenance, emergencies and planned repair of Town roads and bridges. *The Selectmen recommend this appropriation.*

Motion by David Vaillancourt, seconded by Louis Grandpre'.

No discussion, Article 14 is adopted.

ART. 15: To see if the Town will vote to raise and appropriate the sum of \$10,000.00 to fill in the fire pond located at tax map # 129-08 and authorize the withdrawal of \$5,000.00 from the Town Parks W Trust Fund. The balance of \$5,000.00 is to come from general taxation. *The Selectmen recommend this appropriation.*

Motion by Louis Grandpre', seconded by Sally Cahill.

Discussion follows:

The selectmen feel the pond is a liability to the town and there have been several mishaps with dogs and children. It is the selectmen's recommendation that the time has come to fill in the fire pond.

The decision whether to put this article out to bid will be left up to the selectmen.

Article 15 is adopted.

ART. 16: To see if the Town will raise and appropriate the sum of \$83,603.00 for the Recycling and Transfer Station expenses for the ensuing year. *The Selectmen recommend this appropriation.*

Motion by Louis Grandpre', seconded by Chet Pratt.

Discussion as follows:

Laura Fletcher requests dumpsters to be left opened at one end for easier disposal.

Harry Power requests tonnage disposal to be listed in next year's town report.

The selectmen agree.

Article 16 is adopted.

ART. 17: To see if the Town will vote to raise and appropriate the sum of \$1.25 per resident (Total \$1,180.00) for services provided by Monadnock Family Services to uninsured and underinsured residents of Stoddard. **(By Petition)** *The Selectmen recommend this appropriation.*

Motion by Lindsay Freese, seconded by Marylou Eaton.

No discussion, Article is adopted.

ART. 18: To see if the Town will vote to raise and appropriate the sum of Eight Hundred Dollars (\$800.00) for HCS-Home Healthcare, Hospice and Community Services to support the continuance of visiting nurse and home health services being provided to the residents of Stoddard. **(By Petition)** *The selectmen recommend this appropriation.*

Motion by Marylou Eaton, seconded by Pat Campbell.

No Discussion, Article 18 is adopted.

ART. 19: To see if the Town will vote to raise and appropriate the sum of \$1,200.00 to The Community Kitchen

Inc. in Keene, NH for services provided to Stoddard residents. **(By Petition)** *The Selectmen recommend this appropriation.*

Motion by Jean Slepian, seconded by Dennis Marquis.
No discussion, Article is adopted.

ART. 20: To see if the Town will vote to raise and appropriate the sum of \$5,500.00 for the operation and maintenance of the Davis Library. *The Library Trustees and the Selectmen recommend this appropriation.*

Motion by Ellen Mason, seconded by John Secco.
No discussion, Article is adopted.

ART. 21: To see if the Town will vote to raise and appropriate the sum of \$1,000.00 for the operation of the Recreation Commission. *The Recreation Commission and the Selectmen recommend this appropriation.*

Motion by Chet Pratt, seconded by Dee Pratt.
No discussion, Article is adopted.

ART. 22: To see if the Town will vote to raise and appropriate the sum of \$200.00 for the operation of the Stoddard Conservation Commission. *The Stoddard Conservation Commission and the Selectmen recommend this appropriation.*

Motion by Geoff Jones, seconded by Jesse Pollock.
No discussion, Article is adopted.

ART. 23: To see if the Town will vote to raise and appropriate the sum of \$555.00 for the residents of Stoddard to participate in twelve (12) town household hazardous waste collection days at the City of Keene Recycling Center. The collection days will be scheduled on Wednesdays and Saturdays during the summer and early fall from 8 a.m.- 1 p.m.: 7/12, 7/16, 7/26, 8/9, 8/23, 9/13, 9/27, 10/11, 10/15 & 10/25. *The Stoddard conservation Commission and the Selectmen recommend the appropriation.*

Motion by Geoff Jones, seconded by Bob Hahn.
Handouts will be available for time and date and notices will be posted, Article is adopted.

ART. 24: To see if the Town will vote to raise and appropriate the sum of \$1,100.00 for the Lay Monitoring Program. *The Stoddard Conservation Commission and the Selectmen recommend this appropriation.*

Motion by Pat Campbell, seconded by Geoff Jones.
Article is adopted.

ART. 25: To see if the Town will vote to raise and appropriate the sum of 1,000.00 to continue the town's participation with the coalition communities in opposition to the State Education Property Tax. *The Selectmen recommend this appropriation.*

Motion by John Halter, seconded by Chet Pratt.
No discussion, Article is adopted.

ART. 26: To see if the Town will vote to raise and appropriate the sum of \$62,500.00 for the revaluation of properties within the town and equipment charges related thereto. *The Selectmen recommend this appropriation.*

Motioned by Lou Grandpre', seconded by John Halter.
Discussion follows, Article is adopted.

ART. 27: To see if the Town will vote to raise and appropriate the sum of \$20,000.00 to fund the position of Town Administrator. This part-time position would enable it's holder to manage our local government in coordination with the Selectmen, make decisions based on current local laws and unbiased common sense, answer the questions of Stoddard citizens, and respond to all inquiries promptly. *(By Petition) The Selectmen do not recommend this appropriation.*

Motioned by Do Secco, seconded by John Secco

Discussion follows, Consensus of the townspeople is that the Selectman's office hours should be increased. The Selectmen agree. More discussion follows. Motion to limit debate favorable. Article 27 fails by voice vote unanimously.

ART. 28: To see if the Town will vote to authorize the Selectmen to accept a gift of land identified as tax map #410-08.1 containing 8.84 +/- acres if made available to the town during the ensuing year.

Motion by George Cahill, seconded by Mary Lou Eaton.

If the town accepts this property as a private public partnership, (Long-term), a town building built there would house all town offices and several shops.

Discussion follows.

Motion made and seconded in the affirmative to limit debate.

On voice vote Article 28 is adopted.

ART. 29: To see if the Town will vote to adopt the following ordinance pertaining to dogs:

Effective July 1, 2003, the following conditions shall apply to all dogs kept outdoors in the Town of Stoddard:

1. For dogs confined by a tether:
 - A. the tether must be at least 5 times the length of the dog, from nostril to base of tail
 - B. the tether shall be equipped with swivel ends and shall be positioned to prevent tangling and/or hanging
 - C. the tether shall be attached to a properly fitting collar or harness, worn by the dog
 - D. The tether shall not weigh more than 1/8 the dog's body weight.
2. Dogs kept tethered shall spend at least 1 hour per 24-hour period off tether, indoors engaged on social interaction or in outdoor exercise.
3. Dogs kept outdoors WILL have access to adequate shelter at all times. "Adequate shelter" is defined as a doghouse or permanent structure of appropriate size to maintain the dog's body heat and allow the dog to stand, turn around and lie down, with a covering over the door and dry hay or similar material inside.
4. In extremes of weather, I.e., snowstorms, thunderstorms, temperatures below 15F or above 90F or, as determined by the animal control officer, when extreme wind chills or humidity create unsafe outdoor conditions, dogs shall be kept indoors.
5. All dogs kept outside MUST have access to shade from the sun and to fresh water at all times.
6. Any person found to be in violation of these conditions shall receive a WARNING from the animal

control officer and shall have 30 days to comply. Persons who receive a warning are encouraged to consult the animal control officer or other professional to resolve the problems.

7. A person found in violation a second time for the same dog shall be assessed a \$100.00 fine, payable to the Town of Stoddard, 30% of which shall be donated to the State of New Hampshire's low cost spay/neuter fund.
8. A third violation for the same dog may result in removal of the dog to the Monadnock Humane Society, at the discretion of the Animal Control Officer. The owner shall reimburse Monadnock Humane Society for food and boarding for the dog for the period of time it is in custody of MHS. If the owner does not comply with the terms of this Ordinance within 30 days the owner shall relinquish permanent custody of the dog to the Monadnock Humane Society. **(By Petition)**

Motioned by Jean Slepian, seconded by Keyrl Olson

Discussion follows:

Motion made by Terry McMahan seconded by Pat McMahan for amendment to Article 29, to read as follows:

" The content of Article 29, substantially in its original form, shall be distributed in printed form to each person who applies for a dog license, to provide guidance in proper animal care.

Discussion on the Amendment follows:

On a voice vote the Amendment is adopted.

Further discussion on the original article with the amendment follows:

Motion is made to limit debate on the article with the amendment. Motion passes in the affirmative.

Motion made to adopt Article 29 with the amendment. On a voice vote the Moderator was in doubt. On a standing vote, the motion to adopt Article 29 fails.

Art. 30: To see if the Town will vote to adopt the following Health Care for New Hampshire Resolution:

Whereas, New Hampshire residents pay the 12th highest cost for insurance in the country; and

Whereas, the cost of health insurance premiums for New Hampshire families has increased by 45 percent in three years and now averages \$8,500.00 a year; and

Whereas, 100,000 New Hampshire residents have no health coverage and 77 percent of them have a full time worker at home; and

Whereas, due to the rising costs almost half of New Hampshire's small businesses cannot afford health coverage for their employees, now, therefore be it resolved that we, the citizens of Stoddard, New Hampshire call on our elected officials from all levels of government, and those seeking office, to work with consumers, businesses, and health care providers to ensure that:

-Everyone in New Hampshire, including the self-employed, unemployed, UN-and underinsured, and small business owners,

has access to an affordable basic health plan similar to what federal employees receive:

-Everyone, including employers, consumers, and the state, local and federal government makes a responsible and fair contribution to finance the health care system,

-Every family and individual in New Hampshire receives high quality care that is cost efficient and medically effective; and

-That these efforts help controls the skyrocketing cost of health care. (By Petition)

Motion by Mr. Jackson, seconded by Mrs. Joslyn.

Discussion follows:

On a voice vote, article 30 fails.

Art. 31: To see if the Town will vote to send the following resolution to the New Hampshire General Court:

Whereas, the NH Land and Community Heritage Commission, in its final report released on November 15, 1999, found that "pressures on our natural, cultural and historical resources caused by growth and sprawl are seriously affecting the quality of life of NH citizens"; and

Whereas, the Commission proposed a new voluntary program to be called the Land and Community Heritage Program (LCIP), similar to the successful Land and Community Investment Program (LCIP) but expanded to include cultural and historical resources; and

Whereas, 108 NH towns and cities passed warrant articles or resolutions in support of LCHIP'S creation in the spring of 2000; and

Whereas, in its 2000 session, the NH General Court overwhelmingly approved the establishment of LCHIP (24-0 in the Senate, 326-9 in the House), and provided initial funding at the annual level of \$6 million in the 2001-02 biennium; and

Whereas, LCHIP has since awarded 111 grants in 86 communities throughout New Hampshire, helping to restore or rehabilitate 57n historic structures and helping to conserve 199,603 acres; and

Whereas, LCHIP had to date leveraged \$4.02 in matching funds for every \$1 invested, well in excess of the 1:1 ratio mandated be the General Court; and

Whereas, LCHIP is a small and efficiently-administered program; and

Whereas, funding for LCHIP grants will be exhausted this spring with the completion of the program's fourth grant round; and

Whereas, the Town of Stoddard may seek LCHIP funds to protect conservation land and preserve historic resources now and in the future,

Now, therefore, be it resolved that the Town Selectmen of the Town of Stoddard urge the State of New Hampshire General Court to maintain level funding for the Land and Community Heritage Investment Program in its next biennial budget. **(By Petition)**

Motion by Geoff Jones, seconded by Linsey Freese.

Geoff Jones speaks in favor of the article.

Discussion follows:

Article 31 is adopted.

ART. 32: To transact any other business that may legally come before this meeting.

1. A consensus vote pertaining to Article 15, whether Article 15 should go out to bid. On a voice vote, consensus is no bid. The selectmen should handle it.

2. Laura Fletcher suggests having a time for the town residents to meet the candidates running for election. Louis Grandpre' suggests having this immediately after the budget meeting each year which would be after the candidates have filed.

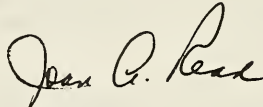
Marylou Eaton moves that the meeting be adjourned.

Meeting adjourned at 9:30 PM.

Moderator swears in all newly elected officials.

Respectively Submitted:

Attest:



Joan A. Read
Town Clerk

ANNUAL SCHOOL REPORT

STODDARD SCHOOL DISTRICT

STODDARD, NH

2003


Any person with a disability who wishes to attend the public meetings, and needs special accommodations, please contact the SAU #24 office at 428-3269 at least 72 hours in advance so we can make arrangements.

**Stoddard School District
Annual Meeting
March 4, 2004
7:00 p.m.
James Faulkner Elementary School**

Check out the websites below for information on our schools:

Henniker: www.henniker.k12.nh.us
Center Woods: <http://cwes.weare.k12.nh.us>
Weare Middle: <http://wms.weare.k12.nh.us>
John Stark: <http://jsrhs.john-stark.k12.nh.us>
Stoddard: [http://adam.cheshire.net/
~stoddardschool/](http://adam.cheshire.net/~stoddardschool/)
SAU #24: <http://sau24.k12.nh.us>

STODDARD SCHOOL DISTRICT



2003 ANNUAL REPORT

Stoddard Annual Report

Table of Contents

| | |
|--|----|
| Annual Meeting Minutes | 80 |
| Auditor's Report | 71 |
| Building & Grounds Expendable Trust Fund | 77 |
| Multipurpose Room Addition Bond | 78 |
| Principal's Report | 67 |
| Proposed 2004–2005 Budget | 74 |
| SAU #24 Adopted Budget | 86 |
| SAU Proration of Operating Budget..... | 87 |
| School Board Report | 64 |
| School District Organization | 61 |
| Special Education Expenditures | 79 |
| Student Enrollment | 82 |
| Report of Superintendent of Schools | 85 |
| Warrant | 62 |

Stoddard School District
School District Organization

Moderator
Daniel Eaton

Clerk
Helen Hayes

Treasurer
Joan Read

School Board Members

| | |
|--------------------------|-------------------|
| Carol Clark, Chairperson | Term Expires 2004 |
| Alfrieda Englund | Term Expires 2004 |
| Michael Meyer | Term Expires 2006 |

Administration

Christine D. Tyrie, Superintendent of Schools
Roxanne S. Wilson, Assistant Superintendent of Schools
James K. Crane, Business Administrator
Diane Lurvey, Director of Special Services
Mark LaFleur, Principal

**STODDARD SCHOOL DISTRICT
THE STATE OF NEW HAMPSHIRE
2004 WARRANT**

To the inhabitants of the School District in the town of Stoddard qualified to vote in District affairs:

You are hereby notified to meet at The James Faulkner Elementary School Multipurpose Room on the 4th day of March 2004 at 7:00 p.m. to act on the following subjects:

1. To choose by nonpartisan ballot, the following School District officials:

| | |
|-----------------------------|-------------|
| A. 1 School Board Member | 3 year term |
| B. 1 School Board Member | 1 year term |
| B. 1 School Board Treasurer | 1 year term |
| C. 1 Clerk | 1 year term |
| D. 1 Moderator | 1 year term |
| E. 1 Auditor | 1 year term |

2. To hear reports of agents, auditors, committees and other officers chosen. (THIS WARRANT ARTICLE IS SUPPORTED BY THE SCHOOL BOARD.) (Majority vote required.)

3. To determine and appoint the salaries of the School Board and fix compensation for any other officers or agents of the District. (THIS WARRANT ARTICLE IS SUPPORTED BY THE SCHOOL BOARD.) (The funding for this Warrant Article is included in Warrant Article #4, the operating budget.) (Majority vote required.)

4. To see what sum of money the District shall vote to raise and appropriate for the support of schools, for the payment of salaries of School District officials and agents, and for the payment of statutory obligations of the District. (THIS WARRANT ARTICLE IS SUPPORTED BY THE SCHOOL BOARD.) (Majority vote required.)

5. To see if the District will raise and appropriate the sum of \$10,000. (ten thousand dollars) to be added to the Stoddard School District Buildings and Grounds Fund as established in March 2002, for the purpose of providing for any future upgrading, maintenance or repair of the buildings and grounds. (THIS WARRANT ARTICLE IS SUPPORTED BY THE SCHOOL BOARD.) (This appropriation is in addition to Warrant Article #4, the operating budget.) (Majority vote required.)

6. To see if the District will confirm the discharge of the June 30, 2003 general fund deficit of \$7,999.00 (seven thousand, nine hundred and ninety-nine dollars) from the 2003-2004 general fund budget? (THIS WARRANT ARTICLE IS SUPPORTED BY THE SCHOOL BOARD.) (Majority vote required.)

7. To choose agents and committees in relation to any subject in the warrant.
8. To transact any other business that may legally come before said meeting.

Given under our hands at said Stoddard this 5th day of February 2004.

Carol Clark, Chairperson
Alfrieda Englund
Michael Meyer

A true copy of Warrant – Attest

Carol Clark, Chairperson
Alfrieda Englund
Michael Meyer

Annual School Board Report 2003-04

This past year has been a very busy and interesting school year for our school board with many great things happening in our school district. The school year began with a new superintendent, Dr. Christine Tyrie, who, as many of you know, replaced Don Jones. Our entire school board attended Don's retirement dinner. The board has made a great transition working with Dr. Tyrie this school year.

We also began the new school year with a new school board member, Mrs. Alfrieda Englund, who replaced Brenda Howard, former board chair. The board honored Brenda during our first annual Awards Ceremony in recognition of her 10+ years on the Stoddard School Board, including six years as chair. We also presented George Cahill with a Certificate of Appreciation for the many hours he served as a community member representative on the Superintendent Search Committee.

As mentioned, we held our first-ever Awards Ceremony to recognize our students who achieved honor roll status at Keene Middle School and Keene High School. We will continue this annual event and hope to expand it to include recognizing students who participate in extracurricular events, including community service, and volunteers who work with our students in the school system.

Another highlight to this year was the Lucy B. Hill Community Room dedication held this past fall. The dedication was in honor of the many years of service and support Lucy B. Hill gave to our school and students. It was a wonderful community event and a chance to reminisce with others of our school's history and those who have served us. Marie-Lise Reilly, our Art and French teacher, who knew Lucy well, painted the new sign. The board would like to thank all those who participated and helped out to make this event so special, including Lucy's family and former students.

This year the board has discussed the budget at almost every meeting, talking with staff regarding their needs and the necessity of keeping costs down. We asked Ray Lagasse to chart a five-year building and maintenance needs plan and met with Jeff Bush, our new technology coordinator, to plan for our much-needed computer needs for students and staff. All staff have been involved in the budget process and have been very responsible at keeping costs down.

We held extra budget work sessions and have spent a lot of time discussing and working on the budget. Obviously, we have no control over the increasing special education costs and out-of-district tuition that always seems to escalate. The SAU 24 staff has made every effort to communicate and meet with Keene SAU 29 staff regarding our billing and student's needs. Janice Dialessi, our special education teacher at Faulkner Elementary, has also made classroom visits in Keene to be sure our students are receiving the services needed and required.

The board has had issues with late billing from the Keene School District involving tutoring bills. The bills have been paid by encumbered funds from 2002-03 and

unencumbered funds from our current budget, thereby avoiding having to deficit spend at present. Increases in the Faulkner Elementary budget account for 5.33% of the overall 14.33% increase in this year's budget. The majority of the increase is due to special education costs and tuition increases, which are established by schools outside of Stoddard which our students attend.

Our elementary school now receives Title 1 funds and Pam Dionne was hired to teach the program. Pam also serves as a classroom aide.

The board had to revisit the full-time staff salary schedule, as this past year was the last of a three-year salary step schedule. The board decided to approve a 3% salary increase for the 2004-05 budget. A new salary schedule and the benefit schedule will be discussed next year. The Stoddard portion of the SAU 24 budget has also increased 15.43%, mainly due to a new computer technician position and increases in staff salaries.

Other school board business this year included:

- New staff: Amy Rushing, our new music teacher; Bonnie-Lee Dahling, temporary aide; and Jeff Bush, computer technician.
- Formation of a Playground Committee consisting of eight community members, including Jeff Bush as chair. Carol Clark is serving as the board's representative. The insurance carrier visited all schools and playgrounds in SAU 24 and has cited our playground as having safety violations. The purpose of the committee is to review those violations, plan a safe and improved playground and begin fundraising to replace the unsafe equipment.
- Installation of a fence between the playground and road entering the schoolyard.
- Sponsoring our youth basketball and soccer programs.
- Donating our old copy machine to the Stoddard Historical Society.
- The stuffed bird display, which has been on loan to the library for several years, is now back at our school. We have also begun a much more involved relationship with the Stoddard Library.
- Reviewing all job descriptions of our staff. Many were generic descriptions and need to be updated to fit the current positions.
- Holding three information sessions during regularly scheduled business meetings. The first was an explanation of "No Child Left Behind," presented by Dr. Tyrie who has been very involved with the program. Many details were presented and the board now has a better understanding of the legal aspects of that Bill. Dr. Tyrie also held a session to explain our special education program. Maggie Sergeant, Kathy Guertin and Mark LaFleur, Principal, gave the board an update on the K-5 curriculum at a recent meeting.
- Continuing to work on a goals and objectives plan.
- Reviewing school bus stop evaluation criteria from the NH Department of Transportation, including a checklist for identifying bus route hazards. Our plan is to use this checklist to evaluate each current bus stop and help us determine future bus stops. We plan to have as few stops as possible along Route 9 due to the safety hazards.
- Adding a new speed limit sign to the road entering the school.

- Welcoming an intern from New England College, Nikki Goase who is pursuing a degree as a guidance counselor.
- Reviewing storage needs with Mark LaFleur and Ray Lagasse this year. Long-range plans are to install more cabinets in the kitchen and one along the front wall in the community room.

The board looks forward to another successful year and will continue to work toward keeping costs down and providing an excellent education for our students. We commend our staff and volunteers for the wonderful work they are doing to make our school the wonderful learning institution it is.

Sincerely,

Carol A. Clark, Chairman
Michael Meyer
Alfrieda Englund

Stoddard School District

Principal's Report

As we kicked off the new school year this fall, we once again began the year with new staff members. After a long search, we finally found a new music teacher, Amy Tandy Rushing. Amy was born and raised in Massachusetts, and graduated from the University of North Carolina in 2001 with a Bachelor of Arts in General Music. In addition to teaching music classes, Amy also teaches private music lessons to students at our school, as well as in her home area. She currently resides in Warwick, MA with her husband, Josh and daughter Abigail.

Linda Kress has come on board as our new Speech Language Pathologist. Linda has been a speech language pathologist since 1977 working in various settings such as hospitals, nursing homes, rehabilitation centers, and public schools. Linda received her master's degree from UNH, and now lives in Peterborough with her husband and three school age daughters.

Another addition was made to our staff when Bonnie Dahling joined us as a tutor. She comes to us from Connecticut, where she taught in elementary schools, as well as being a supervisor for Aetna Life and Casualty. Bonnie lives in Stoddard with her husband, Bert.

This year's final addition was Jeffrey Bush, who has taken on the roll of Technology Coordinator. Jeff has helped the school out for the past several years as we have become more technological, and is now helping us to get updated in the areas of hardware, software, and internet connections. Jeff lives in Stoddard with his wife Angela and their four school age boys. Jeff received his Computer Systems Engineering degree from Daniel Webster College. He has been employed with Vermont Circuits Incorporated for the past fifteen years, and is currently the Director of Engineering, Quality Assurance and Technical Support.

In the spring of 2003, the staff, students, and community members held the second annual 100th Day celebration. Many challenging and intriguing activities involving math skills were created for the students to take part in. All students from Kindergarten through fifth grade were arranged into groups so that they could all try their skills at the various tasks. Each activity is related to the number 100 in one way or another.

The Moving Company located in Keene, came to the school to present a dance performance of "Antonio's Feathers", which was based on a Mexican folklore. We can always count on the Moving Company to bring us a wonderful dance performance. We are very fortunate to be able to offer our children the opportunity to experience such cultural events.

As in the past, our school held a Memorial Day Program. The children honored the tradition of placing flags at the gravesites of veterans. Local veterans, Mr. Joseph Driscoll and Mr. Robert Hardy, joined us for our program, and made the event even more memorable by demonstrating the proper care of our national flag. Several of the students researched historical facts about some of Stoddard's former veterans, and then shared this information as part of the program.

The school year ended with a final farewell message at our graduation ceremony from Mr. Donald Jones, who retired as our school district's superintendent. Mr. Jones was presented with a watercolor of our school, which was painted by our school's art teacher, Mrs. Marie-Lise Rielly. Mrs. Rielly also made prints of this watercolor, which are available for purchase. Each student also created a page, which was inserted into a dedication book for Mr. Jones. After having worked with our school for so many years, we shall all miss him greatly.

The K/1 class had a busy second half of the school year as they began 2003. In January, the students held a Super Bowl Read-a-Thon. Parent support in this project was outstanding. The students designed football helmets and earned points for books read. The parents and students read a total of 3,975 minutes together during the month! The students celebrated this effort with a Super Bowl Ice Cream Sundae Party.

As winter turned to spring, everyone enjoyed the unit on maple sugaring. After learning about the process, the class took a field trip to Parker's Barn in Mason to see the process first hand. To top off the trip, everyone loved trying the maple syrup on pancakes!

The K/1 class planned a number of special days for the spring. For Mother's Day, the class baked coffee cakes, so that the moms could come to school and be served breakfast. The students also performed a short play for the mothers. For the fathers, a Dad's Night was held in which a sing-along with musical instruments and rhythm sticks took place. Pizza and punch was served for supper, and later, the children and their dads made sand kites and flew them outside until dark.

At the end of the school year, Grandparents Day was held in which many grandparents and "honorary" grandparents came to spend an afternoon doing various activities. The children put the grandparents right to work!

The 2/3 class had a busy spring studying multiplication, comprehension skills, sentence parts, current events, space, and ecology to name a few. In science and social studies, students integrated reading, math, and writing. Guest readers from the community came into the classroom to read to the children. Hearing different voices read out loud helps students develop their own reading voice. Guest readers also help develop a better sense of community.

While studying space, students designed, wrote, and illustrated individual space resource books. In research about ecology, students created ways to save the Earth's few resources and dreamed up innovative ways to power our world. They collected, graphed, and discussed results of energy usage in the school. As a concluding activity, students traveled to the Ecotarium in Worcester, MA. The museum boasts live animals that have been rescued. There are also habitat exhibits, mineral displays, and many hands on learning activities. All of the students enjoyed themselves and wanted to stay longer than the six hours planned.

Last winter, the 4/5 class followed the Iditarod as we studied about dog sledding which went along with our literature based reading program. Each student selected a musher from the list of contestants to root for, and the race was observed by logging onto the Iditarod website. The three top winners were each awarded their own stuffed sled dog. The class had a fun time keeping track of the race and learning about the sport of sled dog racing.

As part of the French program, the students put on a Mardis Gras celebration with Madame Reilly, the French Teacher. Crepes were prepared and served to the other classes, while a bit of entertainment took place in Mardis Gras fashion. It was a fun event for the entire school!

The 4/5 class made a trip to the Mt. Kearsarge Indian Museum in Warner, N.H. as part of their studies of the Native Americans. The class had been reading The Indian in the Cupboard, by Joan Reid Banks, which is a wonderful story about a boy who has a figure of a toy Indian that comes to life. The children come to learn just how much responsibility is involved in taking care of a living being, as well as the many Native American customs.

The 4/5 class finished off the school year by designing and creating a life mask, which represented a character from one of the novels we had read for our reading program. Students worked with a partner placing plaster strips on each other's face to create a living mask of that child. Once the masks harden, they are removed, allowed to dry over night, and then painted and decorated the next day. The results are often quite extraordinary, and each child has a special memento of their own creation.

This past fall was filled with some pretty exciting events, beginning with our school's Earth Day celebration. We decided to hold off on the Earth Day event until the fall, since we wanted to plant bulbs around the school grounds. The entire school, staff and students all chipped in and helped in the planting of 400 bulbs. We can hardly wait to see all of the beautiful flowers popping up in the spring!

Our school was then visited by Uncle George Radcliffe, who is a wonderful storyteller! Uncle George spent about an hour in each of the classrooms sharing some of his great stories. The students were quite impressed with his talent of being able to tell a story so dramatically.

The P.T.O. once again put together a fantastic Thanksgiving feast for the school. Many parents were able to join the staff and students for this event. Tables and chairs were set up for dining, and each child had decorated a placemat for themselves and any guests, which were joining us. Much time and effort went into creating this feast, thanks to the P.T.O. You may have seen the photo and article about this event, which was in the S.A.U. Newsletter this fall.

We finished off the year 2003 with an entertaining Christmas Program. Several performances took place involving musical instruments and French songs, building up to the final portion of the show, when all of the students in grades Kindergarten through five worked together to provide a great finale to the evening.

The K/1 class has been doing a yearlong study about communities. They are learning about how people work, play, and celebrate together. They are planning a presentation for the other classes about community workers.

The 2/3 class has continued to grow and learn. Third graders act as mentors to incoming second graders, and everyone acts as mentors to the kindergarteners and first graders. In September, the class went on a joint field trip with the K/1 class to pick apples. The class had been studying insects and was eager to see how insects could help or hurt local crops. At the end of the unit, students researched a specific insect and produced a written report and model of their insect.

The second and third graders have continued their relationship with the senior citizens of Prospect Place in Keene. In October, the class harvested food from the Stoddard Community Garden and produced a meal for the residents to come and enjoy. Prospect Place even provided ham to add to the feast. Students split into teams and acted as tour guides to show off the school. After the meal, the seniors were reluctant to leave the school and posed for a group picture with the class before departing.

The 2/3 class also developed a service-learning project to help the P.T.O. raise money for the playground fund. Students raised poinsettias and sold them to the community at the school's Christmas program. While raising the plants, students learned how to write business letters, create posters, send out notices, collect and graph data, count money, make change, write

receipts, and act professionally while in a work environment. After it was all done, students also found that they were proud of each other for creating a project and following through to the end.

The 4/5 class started off this school year with the study of ancient Egypt. As the class read an Egyptian themed book, they learned about the mummification process, and about all of the work that was involved in planning and building a pyramid. In keeping with the pyramid building theme, students worked with levers and inclined planes for science. A greater appreciation was earned for those Egyptians who had to labor in the construction of those huge temples.

The 4/5 class also played a simulation game based upon the Pilgrims' arrival to the new world. Students were arranged into groups, which represented their colony. Each group then had to experience the various hardships, which faced the Pilgrims. These new colonies had to try and fair better than the original Pilgrim colony. This Pilgrim program is a great introduction for our study of New Hampshire History. As the class learns about our state's past, they are also reading Farmer Boy, by Laura Ingalls Wilder. This provides the students with a child's viewpoint of what life was like in a different era in our country's society. Much of what is covered in the book is the same information covered in the N.H. History program, but done in a story format. This really helps to tie it all together and provides the class with a better understanding of our history!

At the end of each novel, students in the fourth and fifth grade class are required to create a project which reflects either the book that was just completed, or the theme of the book. This is encouraged to be a family event. Some wonderful projects have resulted from family members working together as a team. It is surprising to see some of the ideas that our students come up with. The students must also present their project to the class, and explain how it was made, and how it relates to the book. There is even a school wide sharing of the projects, so that the younger students may be inspired to looking ahead to their educational future.

As you can tell by reading this report, the James M. Faulkner Elementary School is a very busy place. We encourage community members to come and visit our classrooms and special events. We also encourage community members to share some of their own hobbies and interests with the students. We truly enjoy it when local people come and interact with the staff, students, and the school program. Working together helps to make our children's education a successful and enjoyable experience!

Respectfully submitted,

Mark LaFleur
Principal

Vachon, Clukay & Co., PC
Certified Public Accountants
45 Market Street
Manchester, NH 03101
603-622-7070

INDEPENDENT AUDITOR'S REPORT

To the School Board
Stoddard, New Hampshire, School District

We have audited the general purpose financial statements of the Stoddard, New Hampshire School District as of and for the year ended June 30, 2003, and have issued our report thereon dated September 25, 2003.

We conducted our audit in accordance with auditing standards generally accepted in the United States of America. Those standards require that we plan and perform the audit to obtain reasonable assurance about whether the general purpose financial statements are free of material misstatement.

The management of the Stoddard, New Hampshire School District is responsible for establishing and maintaining an internal control structure. In fulfilling this responsibility, estimates and judgments by management are required to assess the expected benefits and related costs of internal control structure policies and procedures. The objectives of an internal control structure are to provide management with reasonable, but not absolute, assurance that assets are safeguarded against loss from unauthorized use or disposition, and that transactions are executed in accordance with management's authorization and recorded properly to permit the preparation of financial statements in accordance with accounting principles generally accepted in the United States of America. Because of inherent limitations in any internal control structure, errors or irregularities may nevertheless occur and not be detected. Also, projection of any evaluation of the structure to future periods is subject to the risk that procedures may become inadequate because of changes in conditions or that the effectiveness of the design and operation of policies and procedures may deteriorate.

In planning and performing our audit of the general purpose financial statements of the Stoddard, New Hampshire School District for the year ended June 30, 2003, we obtained an understanding of the internal control structure. With respect to the internal control structure, we obtained and understanding of the design of relevant policies and procedures and whether they have been placed in operation, and we assessed control risk in order to determine our auditing procedures for the purpose of expressing our opinion on the general purpose financial statements and not to provide an opinion on the internal control structure. Accordingly, we do not express such an opinion.

Our consideration of the internal control structure would not necessarily disclose all matters in the internal control structure that might be material weaknesses under standards established by the American Institute of Certified Public Accountants. A material weakness is a condition in which the design or operation of one or more of the internal control structure elements does not reduce to a relatively low level the risk that errors or irregularities in amounts that would be material in relation to the general purpose financial statements being audited may occur and not be detected within a timely period by employees in the normal course of performing their assigned functions. We noted no matters involving the internal control structure and its operation that we consider to be material weaknesses as defined above.

However, we noted certain matters involving the internal control structure and its operations that we have reported to the management of the Stoddard, New Hampshire School District in a separate letter dated September 25, 2003.

This report is intended for the information of management and the School Board. However, this report is a matter of public record and its distribution is not limited.

Vachon, Clukay & Co., PC

September 25, 2003

EXHIBIT A
STODDARD, NEW HAMPSHIRE SCHOOL DISTRICT
 Combined Balance Sheet - All Fund Types and Account Groups
 June 30, 2003

| | Governmental Fund Types | | Fiduciary Fund Type | Account Group | Totals (Memorandum Only) |
|--|----------------------------|--------------------|------------------------|----------------------------|--------------------------------|
| | General | Special Revenue | Agency | General Long- Term Debt | June 30, 2003 |
| ASSETS | | | | | |
| Cash | \$ 36,796 | \$ 2,063 | \$ 186 | | \$ 39,045 |
| Due from other governments | 629 | 1,692 | 6,036 | | 8,357 |
| Due from other funds | 1,576 | | | | 1,576 |
| Amount to be provided for retirement of general long-term obligations | | | | \$ 290,000 | 290,000 |
| Total Assets | <u>\$ 39,001</u> | <u>\$ 3,755</u> | <u>\$ 6,222</u> | <u>\$ 290,000</u> | <u>\$ 338,978</u> |
| LIABILITIES AND FUND BALANCES | | | | | |
| Liabilities: | | | | | |
| Accounts payable | \$ 41,489 | | | | \$ 41,489 |
| Accrued liabilities | 473 | | | | 473 |
| Due to other funds | | \$ 1,576 | | | 1,576 |
| Due to student groups | | | \$ 186 | | 186 |
| General obligation bonds payable | | | | \$ 290,000 | 290,000 |
| Total Liabilities | <u>41,962</u> | <u>1,576</u> | <u>186</u> | <u>290,000</u> | <u>333,724</u> |
| Fund Balances (Deficit): | | | | | |
| Reserved for encumbrances | 5,038 | | | | 5,038 |
| Unreserved: | | | | | |
| Designated | | | 6,036 | | 6,036 |
| Undesignated | (7,999) | 2,179 | | | (5,820) |
| Total Fund Balances | <u>(2,961)</u> | <u>2,179</u> | <u>6,036</u> | <u>-</u> | <u>5,254</u> |
| Total Liabilities and Fund Balances | <u>\$ 39,001</u> | <u>\$ 3,755</u> | <u>\$ 6,222</u> | <u>\$ 290,000</u> | <u>\$ 338,978</u> |

See notes to financial statements

EXHIBIT C

STODDARD, NEW HAMPSHIRE SCHOOL DISTRICT
 Combined Statement of Revenues, Expenditures and Changes in Fund Balances
 Budget and Actual (Budgetary Basis) - General and Special Revenue Funds
 For the Year Ended June 30, 2003

| | General Fund | | | Special Revenue Funds | | | Totals (Memorandum Only) | | |
|--|------------------|-------------------|----------------------------------|-----------------------|-----------------|----------------------------------|--------------------------|-------------------|----------------------------------|
| | Budget | Actual | Variance Favorable (Unfavorable) | Budget | Actual | Variance Favorable (Unfavorable) | Budget | Actual | Variance Favorable (Unfavorable) |
| Revenues: | | | | | | | | | |
| Taxes | \$1,165,247 | \$1,165,247 | \$ - | \$ 3,923 | \$ 3,923 | \$ 3,923 | \$ 1,169,170 | \$ 1,169,170 | \$ - |
| Intergovernmental revenues | 15,000 | 17,237 | 2,237 | 5,700 | 8,362 | 2,662 | 20,700 | 25,599 | 4,899 |
| Charges for services | | | - | 3,906 | 5,377 | 1,471 | 3,906 | 5,377 | 1,471 |
| Miscellaneous | 1,250 | 933 | (317) | | | | 1,250 | 933 | (317) |
| Total Revenues | <u>1,181,497</u> | <u>1,183,417</u> | <u>1,920</u> | <u>13,529</u> | <u>17,662</u> | <u>4,133</u> | <u>1,195,026</u> | <u>1,201,079</u> | <u>6,053</u> |
| Expenditures: | | | | | | | | | |
| Current: | | | | | | | | | |
| Instruction | 806,875 | 809,323 | (2,448) | | | | 806,875 | 809,323 | (2,448) |
| Supporting services | 15,294 | 15,105 | 189 | | | | 15,294 | 15,105 | 189 |
| Instructional staff services | 12,679 | 9,977 | 2,702 | 3,800 | 6,417 | (2,617) | 16,479 | 16,394 | 85 |
| General Administration | 131,398 | 136,294 | (4,896) | 200 | 359 | (159) | 131,598 | 136,653 | (5,055) |
| Operation and maintenance of plant | 60,653 | 63,174 | (2,521) | | | | 60,653 | 63,174 | (2,521) |
| Pupil transportation | 79,900 | 84,565 | (4,665) | | | | 79,900 | 84,565 | (4,665) |
| Food service | | | - | 9,529 | 10,960 | (1,431) | | 10,960 | (1,431) |
| Capital outlay | 18,000 | 16,280 | 1,720 | | | | 18,000 | 16,280 | 1,720 |
| Debt service | 64,588 | 64,588 | - | | | | 64,588 | 64,588 | - |
| Total Expenditures | <u>1,189,387</u> | <u>1,199,306</u> | <u>(9,919)</u> | <u>13,529</u> | <u>17,736</u> | <u>(4,207)</u> | <u>1,202,916</u> | <u>1,217,042</u> | <u>(14,126)</u> |
| Excess of Revenues Over (Under) Expenditures | (7,890) | (15,889) | (7,999) | - | (74) | (74) | (7,890) | (15,963) | (8,073) |
| Other Financing (Uses): | | | | | | | | | |
| Operating transfers out | (6,000) | (6,000) | - | | | | (6,000) | (6,000) | - |
| Total Other (Uses) | <u>(6,000)</u> | <u>(6,000)</u> | <u>-</u> | <u>-</u> | <u>-</u> | <u>-</u> | <u>(6,000)</u> | <u>(6,000)</u> | <u>-</u> |
| Excess of Revenues Over (Under) Expenditures and Other U | (13,890) | (21,889) | (7,999) | - | (74) | (74) | (13,890) | (21,963) | (8,073) |
| Fund Balances - July 1, 2002 | 13,890 | 13,890 | - | 2,253 | 2,253 | - | 16,143 | 16,143 | - |
| Fund Balances (Deficit) - June 30, 2003 | \$ - | <u>\$ (7,999)</u> | <u>\$ (7,999)</u> | <u>\$ 2,253</u> | <u>\$ 2,179</u> | <u>\$ (74)</u> | <u>\$ 2,253</u> | <u>\$ (5,820)</u> | <u>\$ (8,073)</u> |

See notes to financial statements

Stoddard School District
2004-2005
Proposed Budget

| | 2002/2003 APPROVED BUDGET | 2002/2003 ACTUAL EXPENDITURES | 2003/2004 APPROVED BUDGET | 2004/2005 PROPOSED BUDGET |
|--|---------------------------------|-------------------------------------|---------------------------------|---------------------------------|
| REGULAR EDUCATION | | | | |
| Teachers' Salaries & Benefits | \$137,906 | \$142,791.29 | \$148,250 | \$162,355 |
| Substitutes Salary & Taxes | \$2,369 | \$4,198.36 | \$3,445 | \$3,445 |
| Aides Salary & Taxes | \$29,912 | \$31,021.32 | \$31,650 | \$34,702 |
| General Supplies | \$6,590 | \$13,135.39 | \$7,164 | \$6,885 |
| Art | \$3,619 | \$5,469.51 | \$3,734 | \$3,855 |
| Language Arts | \$3,161 | \$1,530.67 | \$3,204 | \$2,046 |
| World Language | \$2,266 | \$2,329.30 | \$2,305 | \$2,348 |
| Tech Education | \$3,897 | \$878.64 | \$1,200 | \$3,085 |
| Math | \$2,586 | \$838.47 | \$2,881 | \$2,681 |
| Music | \$2,299 | \$828.96 | \$1,994 | \$2,401 |
| Physical Education | \$1,994 | \$1,286.85 | \$2,836 | \$3,132 |
| Science | \$1,227 | \$1,294.81 | \$2,068 | \$1,385 |
| Social Studies | \$1,252 | \$314.53 | \$1,656 | \$1,566 |
| Tutoring | \$50 | \$0.00 | \$50 | \$50 |
| Tuition | \$349,400 | \$370,904.59 | \$394,850 | \$387,727 |
| Reading | \$5,347 | \$2,548.11 | \$5,671 | \$4,463 |
| TOTAL REGULAR EDUCATION | \$553,875 | \$579,370.80 | \$612,958 | \$622,126 |
| SPECIAL EDUCATION | | | | |
| Teachers' Salary & Benefits | \$53,949 | \$47,947.69 | \$56,581 | \$52,097 |
| Aides Salary & Taxes | \$3,085 | \$2,906.69 | \$3,221 | \$3,357 |
| General Supplies/Out of District Tuition | \$172,109 | \$192,109.48 | \$248,526 | \$358,295 |
| Physical Therapy | \$100 | \$0.00 | \$100 | \$2,000 |
| TOTAL SPECIAL EDUCATION | \$229,243 | \$242,964 | \$308,428 | \$415,749 |
| ASSEMBLIES PUPIL SERVICE | \$500 | \$359.00 | \$500 | \$500 |
| GENERAL TESTING | \$150 | \$0.00 | \$200 | \$200 |

Stoddard School District
2004-2005
Proposed Budget

| | 2002/2003 APPROVED BUDGET | 2002/2003 ACTUAL EXPENDITURES | 2003/2004 APPROVED BUDGET | 2004/2005 PROPOSED BUDGET |
|-------------------------|---------------------------------|-------------------------------------|---------------------------------|---------------------------------|
| HEALTH | \$2,904 | \$394.76 | \$2,900 | \$4,106 |
| PSYCHOLOGICAL | \$3,000 | \$3,420.00 | \$3,500 | \$7,000 |
| OCCUPATIONAL THERAPY | \$4,013 | \$3,857.97 | \$4,642 | \$4,809 |
| SPEECH SERVICES | \$8,720 | \$7,432.60 | \$9,834 | \$15,832 |
| STAFF DEVELOPMENT | \$2,000 | \$1,720.90 | \$2,000 | \$2,600 |
| LIBRARY | \$8,476 | \$6,384.97 | \$9,614 | \$9,570 |
| COMPUTERS | \$2,426 | \$1,990.70 | \$2,369 | \$2,369 |
| SCHOOL BOARD EXPENSES | \$3,618 | \$5,184.25 | \$3,812 | \$4,014 |
| TREASURER | \$1,093 | \$1,131.08 | \$1,450 | \$1,450 |
| ANNUAL DISTRICT MEETING | \$344 | \$470.88 | \$369 | \$604 |
| AUDIT SERVICES | \$25 | \$650.00 | \$1,300 | \$2,600 |
| LEGAL SERVICES | \$750 | \$7,224.47 | \$750 | \$1,500 |
| GENERAL ADMINISTRATION | \$8,650 | \$5,492.15 | \$10,252 | \$8,088 |
| SAU #24 SERVICES | \$84,897 | \$85,456.65 | \$68,923 | \$79,560 |
| ADMINISTRATIVE SERVICES | \$30,223 | \$30,633.81 | \$34,478 | \$39,612 |

Stoddard School District

2004-2005

Proposed Budget

| | 2002/2003 APPROVED BUDGET | 2002/2003 ACTUAL EXPENDITURES | 2003/2004 APPROVED BUDGET | 2004/2005 PROPOSED BUDGET |
|--|---------------------------------|-------------------------------------|---------------------------------|---------------------------------|
| SUPERVISION OF PLANT | \$13,952 | \$13,951.34 | \$14,762 | \$17,063 |
| OPERATION OF BUILDINGS | \$48,029 | \$43,857.86 | \$52,075 | \$50,053 |
| CARE & UPKEEP GROUNDS | \$3,350 | \$3,705.03 | \$1,202 | \$1,576 |
| TRANSPORTATION | \$76,523 | \$80,704.80 | \$80,674 | \$91,689 |
| DEBT SERVICES | \$64,586 | \$64,587.50 | \$62,400 | \$60,150 |
| TRANSFER FEDERAL PROJECT | \$4,000 | \$6,776.33 | \$4,600 | \$30,000 |
| TRANSFER FOOD SERVICE | \$9,529 | \$10,959.84 | \$10,207 | \$15,181 |
| OPERATING BUDGET GRAND TOTALS | \$1,164,916 | \$1,208,681.55 | \$1,304,199 | \$1,488,001 |
| PROPOSED WARRANT ARTS. | \$24,000 | \$22,279.89 | \$26,000 | \$10,000 |
| LESS REVENUES | | | | |
| Interest Income | \$1,250 | \$615.10 | \$500 | \$500 |
| Other Sources | \$0 | \$616.38 | \$0 | \$0 |
| Building Aid | \$15,000 | \$15,000.00 | \$15,000 | \$15,000 |
| Medicaid | \$0 | \$2,237.43 | \$1,500 | \$1,500 |
| Food Service - Local Sales | \$3,906 | \$5,376.55 | \$3,906 | \$5,400 |
| Child Nutrition - Federal Reimbursement | \$1,700 | \$1,586.00 | \$1,700 | \$1,586 |
| Block Grant | \$4,000 | \$6,776.33 | \$4,000 | \$30,000 |
| Fund Balance | \$13,890 | \$13,889.98 | \$0 | \$0 |
| TOTAL REVENUE | \$39,746 | \$46,097.77 | \$26,606 | \$53,986 |
| NET SCHOOL ASSESSMENT | \$1,149,170 | | \$1,303,593 | \$1,444,015 |
| STATE TAX GRANT RETAINED TO BE RAISED BY LOCAL TAXATION ADD'L STATE ED TAX TO BE RAISED | \$544,479 | | \$469,082 | \$462,738 |
| | \$604,691 | | \$894,511 | \$981,277 |
| | \$182,774 | | \$110,547 | \$0 |

Stoddard School District

Expendable Trust Fund

Stoddard Buildings and Grounds Exendable Trust Fund

| | |
|---|------------|
| Expendable Trust Fund Balance as 7/1/02 | \$0.00 |
| Added Income in 2003 | \$6,000.00 |
| Interest Earned | \$35.76 |
| Balance in Expenable Trust Account at 6/30/03 | \$6,035.76 |

Stoddard School District

1998 Multipurpose Room Addition Bond

Bonds dated: 7/22/1998
 1998 Series A Non Guaranteed
 Net Interest Cost: 4.5800%

| DEBT YEAR | PERIOD ENDING | PRINCIPAL OUTSTANDING | PRINCIPAL | RATE | INTEREST | TOTAL PAYMENT | FISCAL YEAR TOTAL PAYMENT |
|-----------|---------------|-----------------------|--------------|--------|--------------|---------------|---------------------------|
| | 02/15/99 | | | | \$12,215.24 | \$12,215.24 | \$12,215.24 |
| 1 | 08/15/99 | \$490,000.00 | \$50,000.00 | 3.900% | 10,831.25 | 60,831.25 | |
| | 02/15/2000 | | | | 9,856.25 | 9,856.25 | 70,687.50 |
| 2 | 08/15/2000 | 440,000.00 | 50,000.00 | 4.000% | 9,856.25 | 59,856.25 | |
| | 02/15/2001 | | | | 8,856.25 | 8,856.25 | 68,712.50 |
| 3 | 08/15/2001 | 390,000.00 | 50,000.00 | 4.125% | 8,856.25 | 58,856.25 | |
| | 02/15/2002 | | | | 7,825.00 | 7,825.00 | 66,681.25 |
| 4 | 08/15/2002 | 340,000.00 | 50,000.00 | 4.250% | 7,825.00 | 57,825.00 | |
| | 02/15/2003 | | | | 6,762.50 | 6,762.50 | 64,567.50 |
| 5 | 08/15/2003 | 290,000.00 | 50,000.00 | 4.500% | 6,762.50 | 56,762.50 | |
| | 02/15/2004 | | | | 5,637.50 | 5,637.50 | 62,400.00 |
| 6 | 08/15/2004 | 240,000.00 | 50,000.00 | 4.500% | 5,637.50 | 55,637.50 | |
| | 02/15/2005 | | | | 4,512.50 | 4,512.50 | 60,150.00 |
| 7 | 08/15/2005 | 190,000.00 | 50,000.00 | 4.750% | 4,512.50 | 54,512.50 | |
| | 02/15/2006 | | | | 3,325.00 | 3,325.00 | 57,827.50 |
| 8 | 08/15/2006 | 140,000.00 | 50,000.00 | 4.750% | 3,325.00 | 53,325.00 | |
| | 02/15/2007 | | | | 2,137.50 | 2,137.50 | 55,462.50 |
| 9 | 08/15/2007 | 90,000.00 | 45,000.00 | 4.750% | 2,137.50 | 47,137.50 | |
| | 02/15/2008 | | | | 1,068.75 | 1,068.75 | 48,206.25 |
| 10 | 08/15/2008 | 45,000.00 | 45,000.00 | 4.750% | 1,068.75 | 46,068.75 | |
| | 02/15/2009 | | | | 0.00 | 0.00 | 46,068.75 |
| 11 | 08/15/2009 | 0.00 | 0.00 | 4.750% | 0.00 | 0.00 | |
| | 02/15/2010 | | | | 0.00 | 0.00 | 0.00 |
| 12 | 08/15/2010 | 0.00 | 0.00 | 5.000% | 0.00 | 0.00 | |
| | 02/15/2011 | | | | 0.00 | 0.00 | 0.00 |
| 13 | 08/15/2011 | 0.00 | 0.00 | 5.000% | 0.00 | 0.00 | |
| | 02/15/2012 | | | | 0.00 | 0.00 | 0.00 |
| 14 | 08/15/2012 | 0.00 | 0.00 | 5.000% | 0.00 | 0.00 | |
| | 02/15/2013 | | | | 0.00 | 0.00 | 0.00 |
| 15 | 08/15/2013 | 0.00 | 0.00 | 5.000% | 0.00 | 0.00 | |
| | 02/15/2014 | | | | 0.00 | 0.00 | 0.00 |
| 16 | 08/15/2014 | 0.00 | 0.00 | 5.000% | 0.00 | 0.00 | |
| | 02/15/2015 | | | | 0.00 | 0.00 | 0.00 |
| 17 | 08/15/2015 | 0.00 | 0.00 | 5.000% | 0.00 | 0.00 | |
| | 02/15/2016 | | | | 0.00 | 0.00 | 0.00 |
| 18 | 08/15/2016 | 0.00 | 0.00 | 5.000% | 0.00 | 0.00 | |
| | 02/15/2017 | | | | 0.00 | 0.00 | 0.00 |
| 19 | 08/15/2017 | 0.00 | 0.00 | 5.000% | 0.00 | 0.00 | |
| | 02/15/2018 | | | | 0.00 | 0.00 | 0.00 |
| 20 | 08/15/2018 | 0.00 | 0.00 | 5.000% | 0.00 | 0.00 | |
| | | | | | | | 0.00 |
| TOTALS | | | \$490,000.00 | | \$123,008.99 | \$613,008.99 | \$613,008.99 |

Stoddard School District
Reporting of Special Education Cost
As Required by RSA 32:11-a

Detailed Expense Data for Special Education [Data for Handicapped/Disabled Only] [All Funds]
Taken from Department of Revenue Report DOE 25

| EXPENDITURES | 01-02 | 02-03 |
|-----------------------------------|--------------|--------------|
| | Total | Total |
| INSTRUCTION | | |
| Elementary | 77,826.34 | 91,463.99 |
| Middle/Junior High | 73,896.00 | 71,590.03 |
| High | 107,168.79 | 79,909.84 |
| Subtotal (Lines 1 thru 3) | 258,891.13 | 242,963.86 |
| RELATED SERVICES | | |
| Elementary | 13,408.47 | 14,710.57 |
| Middle/Junior High | 0.00 | 0.00 |
| High | 0.00 | 0.00 |
| Subtotal (Lines 5 thru 7) | 13,408.47 | 14,710.57 |
| ADMINISTRATION | | |
| Elementary | 11,223.68 | 11,398.06 |
| Middle/Junior High | 0.00 | 0.00 |
| High | 0.00 | 0.00 |
| Subtotal (Lines 9 thru 11) | 11,223.68 | 11,398.06 |
| LEGAL | | |
| Elementary | 0.00 | 5,724.47 |
| Middle/Junior High | 0.00 | 0.00 |
| High | 0.00 | 0.00 |
| Subtotal (Lines 13 thru 15) | 0.00 | 5,724.47 |
| TRANSPORTATION | | |
| Elementary | 12,918.89 | 24,723.00 |
| Middle/Junior High | 0.00 | 0.00 |
| High | 0.00 | 0.00 |
| Subtotal (Lines 17 thru 19) | 12,918.89 | 24,723.00 |
| TOTAL | 296,442.17 | 299,519.96 |
| SPECIAL EDUCATION REVENUES | | |
| ADEQUATE EDUCATION PORTION | 57,943.00 | 51,983.00 |
| CATASTOPHIC AID | 4,737.25 | 0.00 |
| MEDICAID | 6,086.05 | 2,237.43 |
| TOTAL SPECIAL ED REVENUE | 68,766.30 | 54,220.43 |

**Stoddard School District
Stoddard Annual Meeting
March 6, 2003**

The Meeting opened at 7:00pm at the James M. Faulkner Elementary School. Present were Business Manager, Jim Crane; Superintendent, F. Donald Jones; Director of Special Education, Diane Lurvey; Assistant Superintendent of School, Roxanne Wilson; Board Chairman, Brenda Howard; Board Members, Carol Clark; Clerk, Helen Hayes; and Moderator Daniel Eaton. Also present were Principal, Mark LaFleur; Teachers, Maggie Sergeant, Kathleen Guertin, Janice Dialessi and Stoddard voters.

Moderator Daniel Eaton called the meeting to order at 7:00pm.

ARTICLE #1 - OPENING OF THE POLLS - Nancy Cressy moves that the polls be open for voting from 7:00 to 8:00pm or the end of the meeting. Sally Cahill seconded the motion. All were in favor.

ARTICLE #2 - Carol Clark moves that the District accepts the reports of agents, auditors, committees, and other officers as printed in the Annual report. Jessica Higgins seconded the motion. The voters approved the motion by voice vote.

ARTICLE #3 - Brenda Howard moves that the District establish the salaries of the School Board and fix compensation for other officers and agents as included in the 20032004 budget. Helen Hayes seconded the motion. The voters approved the motion by voice vote.

ARTICLE #4 - Carol Clark moves that the District raise and appropriate the sum of \$1,304,199 (one million, three hundred four thousand, one hundred ninety nine dollars) for the support of schools, for the payment of salaries of School District officials and agents, and for the payment of statutory obligations of the District. Brenda Howard seconded the motion.

*Denise Pratt questioned why Supervision of Plant and Operation of Buildings went up from last year. Jim Crane explained this in detail for the voters.

*George Cahill and Lou Grandpre' questioned why the audit services went up so much from the past years. Don Jones and Jim Crane explained this to the voters.

*Denise Pratt asked what the Transfer of Food service item was. Jim Crane explained what this was to the voters.

*Lou Grandpre' questioned the 5% raises for the teachers under contract, which is a 3-year contract so they have received a 14-15% raise to date. Don said yes this is true.

*Chet Pratt questioned why the Special Education Revenue went down. Don Jones and Jim Crane explained this in detail for the voters. The voters approved the operating budget of \$1,304,199 (one million, three hundred four thousand 2 one hundred ninety nine dollars) by voice vote.

ARTICLE #5 - Brenda Howard moves that the District shall vote to raise and appropriate the sum of \$20,000 (twenty thousand dollars) as a deficit appropriation, pursuant to RSA 189:28-a

to the 2002-2003 budget caused by unanticipated expenditures in special education and middle/high school tuition. This warrant article is supported by the school board. Helen Hayes seconded the motion.

*Pat Campbell asked if this was the total deficit. Don Jones answered this.

*Lou Grandpre' asked how many kids we do have total in all schools. Don Jones and Carol Clark answered this for the voters.

The voters approved the motion by voice vote.

ARTICLE #6 - Angela Bush moves that the District shall vote to raise and appropriate the sum of \$6,000 (six thousand dollars) to be added to the Stoddard School District Buildings and Grounds Fund as established in March 2002, for the purpose of providing for any future upgrading, maintenance or repair of the buildings and grounds. This appropriation is in addition to Warrant Article #4, the operating budget. Carol Knutson seconded the motion.

*Denise Pratt asked what kinds of repairs are coming up. Carol Clark answered this for the voters.

The voters approved the motion by voice vote.

ARTICLE #7 - To choose agents and committees in relation to any subject in the warrant. No action taken.

ARTICLE #8 - To transact any other business that may legally come before said meeting. Carol Clark representing for the School Board wanted to recognize the PTO for all their support with the different activities and all their hard work throughout -the whole year. Carol also wanted to thank Kate Pollock for all her hard work with the before and after school program Kids Klub. Carol also wanted to give a big thank you to Don Jones for all his hard work and dedication to our school and has had a good rapport with all the staff and students.

VOTING RESULTS - Polls closed at 8:00pm

Moderator - Daniel Eaton

School Board Member - Michael Meyer

Clerk - Helen Hayes

Treasurer - Joan Read

Auditor - Virginia Grandpre'

Motion made by MaryLou Eaton to adjourn at 8:00pm seconded by Sally Cahill. The voters approved unanimously.

Respectfully submitted,

Helen Hayes, School District Clerk

**Stoddard School District
Student List 2004/2005**

Mrs. Kathleen Guertin

Kindergarten:

Lauren Blair
Emily Chamberlain
Nikolas Champney
Benjamin Davenport
McKenna DeAngelis
Baylie Phinney
Laura Reilly
Caitlin Sprague

Grade 1:

Thomas Ford
Alyssa Hill
Clara Jennison
Jon Marshall
Matthew Mason
Jared Pratt

Total: 8

Total: 6

Mrs. Maggie Sergeant

Grade 2:

Matthew Bush
India Clark
Toni Green
Emily Haley
Kaitlyn Hayes
Ariel Hill
Megan Holland
Neil Robinson

Grade 3:

Mariah Bunker
Christopher Bush
Kelsie Castor
Tyler Champney
Natalie Haley
Kelly Hook
Morgan Monty
Sean Philbrick
Sarah Rosley

Total: 8

Total: 9

Mr. Mark LaFleur

Grade 4:

Cole Campbell
Casey Hayes
Tabatha Ramirez
Christopher Tatro

Grade 5:

Connor Bunker
Owen Huber
Kailah Lake
Jacob McNichol
Karl Parrott
Gabrielle Phinney
Kayla Pollock
Micheal Sprague

Total: 4

Total: 8

TOTAL SCHOOL: 43

**Stoddard School District
Student List 2003/2004**

Keene Middle School

Grade 6

Kashena Branch
Alexander Bush
Cody Carroll
Megan Fulton
Jonathan Putman
Thomas Ranu'rez
Alycia Wilson
Rebecca Ylitalo

Grade 7

Katherine Alexander
Hazel Bauer
Rose Derby
Casey Jennison
Laura Thompson

Grade 8

Ian Bush
Kaysie Castor
Rebecca Cressy
Justin Elliott
Nicole Elliott
Michelle Huber
Allyson Logan
Craig Lyons
Meredith Manning
Derron Pratt
Nancy Warner
Elizabeth Webber

Keene High School

Grade 9

Sarah Carroll
Erin Desrosiers
Joshua Elliott
Sarah Goodby-Botting
Jacquelynn Parrott
James Philbrook
Sara Pratt
Hillary Robinson
Stefani Thompson
Joshua Verhey

Grade 10

Samantha Boettcher
Robert Corbin
Patricia Cressy
Heather Derby
Adam Dionne
Ashie Harper
Brenda Shea
Stacey Vanwickler
Robert Warner
Hannah Webber

Grade 11

Alaina Barker
Annessa Darling
Kristin Fulton
Heather Howard
Thomas Lyons
Ben Pratt
Miles Pratt
Mark Wadsworth
Alyssa Williams


Grade 12

Allyson Cressy
Nathan Desrosiers
Nathan Elliott
William Harper
Michael Hayes
Leanne Hodgman
Victoria Hughes
Chris Ryland
Tim Ryland
Rachel Young

SCHOOL ADMINISTRATIVE UNIT #24

2003

ANNUAL REPORT



School Administrative Unit #24

Superintendent of Schools Report

This past year saw a transition from the capable leadership of Don Jones who retired after many years of outstanding service. In taking over as superintendent of SAU 24, I am pleased to support a veteran SAU staff that will continue to provide business and financial services to the four school districts that make up the SAU. Our work is year-round and covers budgets, bonds, and buildings in addition to personnel, purchasing and payroll. The reporting functions that are required by the State and Federal governments continue to grow in number. The SAU staff is interested in utilizing technologies to gain efficiencies to increase our productivity.

SAU 24 also continues to provide coordination of curriculum and instruction among schools. It is the SAU's responsibility to insure that there is an articulated K-12 program. No Child Left Behind has added an opportunity for expanded measurement of student progress. That progress is currently monitored by each student's participation in New Hampshire's Educational Improvement and Assessment Program (NHEIAP). Annual testing in English and math will be expanded to all grades 3 through 8 by 2005. Structures for bringing teachers together to discuss curriculum, instructional practices, and assessments are being expanded, building on the work of the Best Schools Leadership Institute. Analyzing the progress of special needs children is providing new challenges for insuring that each student can demonstrate proficiency as is now mandated by the Federal government. Centralized data management in tracking student information and progress is a short-term goal of the SAU administration in order to be able to analyze data that can inform better teaching practices.

I have begun working with administration in each district to review and refresh our educational goals. School principals and assistant principals have engaged their staffs in writing measurable educational outcomes for school improvement. The outcomes are focused on safe schools, student proficiency in English and math, academic success of the at-risk student, and well-managed schools. The districts' administrators have made a commitment to working closely together to take advantage of the extensive collective experience that characterizes the group.

Finally, I am supporting Boards in their responsibilities. Each district has its own concerns that reflect the individual school communities. Whether it is addressing space needs, passing a budget, developing and interpreting policy, or improving student achievement, it has been both a challenging and enjoyable first year for me. I will continue to look for community input in solving problems, being particularly sensitive to the growing demands on educational systems and the increasing burden on the local taxpayer. My objective will be to strike a balance between ever increasing educational needs and fiscal responsibility.

I appreciate the opportunity to serve as superintendent of SAU 24 and its four school districts.

Respectfully submitted,

Christine D. Tyrie, Ed. D.
Superintendent of Schools

SAU - 1

**School Administrative Unit #24
2004-2005 Budget**

| ACCOUNT DESCRIPTION | SAU #24 | SAU #24 | SAU #24 |
|--|-----------------------------|-----------------------------|------------------------------|
| | ADOPTED BUDGET 2002/2003 | ADOPTED BUDGET 2003/2004 | PROPOSED BUDGET 2004/2005 |
| <i>Treasurer</i> | \$2,621 | \$2,621 | \$2,621 |
| <i>Auditors</i> | \$1,825 | \$2,000 | \$2,400 |
| <i>Legal</i> | \$300 | \$300 | \$450 |
| <i>Advertising</i> | \$1,500 | \$1,500 | \$750 |
| <i>Unemployment & Worker's Compensation & Liab. Ins.</i> | \$5,400 | \$6,400 | \$6,400 |
| <i>Dues & Fees</i> | \$3,000 | \$4,000 | \$4,000 |
| <i>In-Service Education</i> | \$1,800 | \$2,000 | \$2,000 |
| <i>Travel</i> | \$1,800 | \$2,000 | \$2,500 |
| <i>General Supplies</i> | \$8,500 | \$8,000 | \$9,000 |
| <i>Periodicals</i> | \$650 | \$625 | \$650 |
| <i>Replacement Equipment</i> | \$11,050 | \$15,200 | \$9,700 |
| <i>Postage</i> | \$4,200 | \$4,200 | \$4,000 |
| <i>Office of Pupil Personnel Director & Staff-Salaries</i> | \$115,316 | \$100,205 | \$106,698 |
| <i>Administrative Office Professionals & Staff Salaries</i> | \$348,449 | \$327,244 | \$334,082 |
| <i>Contingency</i> | \$150 | \$150 | \$150 |
| <i>Computer Supplies</i> | \$1,700 | \$1,700 | \$2,000 |
| <i>Business Office Salaries</i> | \$272,030 | \$278,152 | \$293,148 |
| <i>Petty Cash</i> | \$100 | \$100 | \$100 |
| <i>Overtime Salary & Benefits</i> | \$3,427 | \$2,454 | \$3,807 |
| <i>Upkeep & Building Repairs</i> | \$4,900 | \$5,150 | \$5,300 |
| <i>Rental of Property</i> | \$41,186 | \$42,046 | \$41,446 |
| <i>Custodial Supplies</i> | \$600 | \$900 | \$900 |
| <i>Utilities</i> | \$13,500 | \$15,550 | \$16,457 |
| <i>B. O.P. Insurance</i> | \$2,500 | \$2,800 | \$2,800 |
| <i>Equipment Repair & Maintenance</i> | \$12,200 | \$12,000 | \$11,500 |
| <i>Security Services Alarm</i> | \$240 | \$350 | \$350 |
| <i>System Engineering</i> | \$15,000 | \$15,000 | \$84,361 |
| TOTAL SAU OPERATING BUDGET | \$873,944 | \$852,647 | \$947,570 |
| LESS SAU REVENUES: | | | |
| <i>Interest Income</i> | \$3,000 | \$1,400 | \$1,400 |
| <i>Indirect Cost Allocation</i> | \$5,000 | \$12,000 | \$14,000 |
| <i>Other Local Income</i> | \$0 | \$0 | \$0 |
| Total General Fund Revenues | \$11,000 | \$13,400 | \$15,400 |
| NET SAU ASSESSMENT | \$862,944 | \$839,247 | \$932,170 |
| FEDERAL PROGRAM GRANTS | | | |
| <i>IDEA-B Special Education</i> | \$272,600 | \$328,448 | \$330,434 |
| <i>IDEA-B Sec. 619 Preschool</i> | \$13,000 | \$14,000 | \$14,274 |
| <i>TITLE IV Drug & Alcohol</i> | \$13,000 | \$15,000 | \$15,000 |
| <i>TITLE II Eisenhower Mast</i> | \$15,000 | <i>in district budgets</i> | <i>in district budgets</i> |
| TOTAL SPECIAL FUNDS | \$312,600 | \$357,448 | \$359,708 |

PRORATION FOR 2003/2004 SAU OPERATING BUDGET

Total SAU # 24 Operating Budget \$ 852,647.00
 Less Estimated Operating Revenues \$ (13,400.00)
 Net District Assessments \$ 839,247.00

| <u>District</u> | state 2001 | | <u>2001/2002 ADM-R</u> | <u>Pupil %</u> | <u>Combined %</u> | <u>2003/2004 District Share</u> |
|-------------------------------------|--------------------------------|------------------------|----------------------------|--------------------|-----------------------|-------------------------------------|
| | <u>Equalized valuation</u> | <u>Valuation %</u> | | | | |
| Henniker School District | \$176,157,049 | 21.17% | 569.1 | 21.56% | 21.36% | \$ 179,292 |
| Weare School District | \$328,369,898 | 39.46% | 1235.6 | 46.81% | 43.13% | \$ 361,995 |
| John Stark Regional School District | \$208,648,721 | 25.07% | 788.4 | 29.87% | 27.47% | \$ 230,537 |
| Stoddard School District | \$119,058,249 | 14.31% | 46.5 | 1.76% | 8.03% | \$ 67,423 |
| | \$832,233,917 | 100.00% | 2,639.6 | 100.00% | 100.00% | \$ 839,247 |

PRORATION FOR 2004/2005 SAU OPERATING BUDGET

Total SAU # 24 Operating Budget \$ 947,570.00
 Less Estimated Operating Revenues \$ (15,400.00)
 Net District Assessments \$ 932,170.00

| <u>District</u> | state 2002 | | <u>2002/2003 ADM-R</u> | <u>Pupil %</u> | <u>Combined %</u> | <u>2004/2005 District Share</u> |
|-------------------------------------|--------------------------------|------------------------|----------------------------|--------------------|-----------------------|-------------------------------------|
| | <u>Equalized valuation</u> | <u>Valuation %</u> | | | | |
| Henniker School District | \$208,553,004 | 21.04% | 545.6 | 20.89% | 20.97% | \$ 195,432 |
| Weare School District | \$370,703,420 | 37.39% | 1198.1 | 45.88% | 41.64% | \$ 388,120 |
| John Stark Regional School District | \$267,936,108 | 27.03% | 812.9 | 31.13% | 29.08% | \$ 271,059 |
| Stoddard School District | \$144,118,693 | 14.54% | 54.9 | 2.10% | 8.32% | \$ 77,560 |
| | \$991,311,225 | 100.00% | 2,611.5 | 100.00% | 100.00% | \$ 932,170 |

PROPERTY VALUATIONS AND TAXES

TOWN OF STODDARD VALUATION AND TAXES

| <u>OWNER OF RECORD</u> | <u>TAX MAP # / DESCRIPTION</u> | <u>ACRES</u> | <u>CUR U ACRES</u> | <u>TOTAL VALUE</u> | <u>VLG DIST TAX</u> | <u>NET TAX</u> |
|------------------------------|--------------------------------------|--------------|--------------------|--------------------|---------------------|----------------|
| AADALEN, RICHARD J & | 133-18/ WF,TFD LOT E1,BLDG | 1.0 | | 193,890 | 0 | 2,412 |
| AADALEN, RICHARD J & | 133-20/ WF,TFD LOT 3E | 0.8 | | 281,870 | 0 | 3,506 |
| AADALEN, RICHARD J & | 413-03.1 & 03.2/TRACT 2 AND PARCEL C | | 227.2 | 3,430 | 0 | 43 |
| ABBOTT, ELMONT E & NANCY G | 414-07.1/ CPW LOT 1 | 5.1 | | 26,500 | 0 | 330 |
| ABBOTT, ELMONT E & NANCY G | 414-07.2/ CPW LOT 2,SHED | 5.1 | | 195,360 | 0 | 2,430 |
| ABBOTT, ELMONT E. & NANCY | 414-732/LOT 3B, CPW, SEC 2 | 2.2 | | 23,550 | 0 | 293 |
| ABBOTT, MICHAEL J. | 415-29 & 30/ WF, CP LOT,BLDG | 0.8 | | 102,320 | 0 | 1,273 |
| ABELY, DAVID | 101-10/ HLS LOT S116,MH & SHED VR | 0.3 | | 14,550 | 0 | 181 |
| ABELY, DAVID | 101-11/ HLS LOT S117 VR | 0.3 | | 13,740 | 0 | 171 |
| ABERT, THOMAS D. | 423-08/ HIGH ST LAND, BLDGS | 14.5 | | 444,340 | 0 | 5,528 |
| ABERT, THOMAS D. & SUSAN R. | 423-09/ HIGH ST LAND, BLDG | 20.0 | | 48,540 | 0 | 604 |
| ADAMS, JOHN H. & JUNE J. | 134-24 & 43/ WF,TFD LOT 12,BLDGS | 0.3 | | 186,560 | 0 | 2,321 |
| AGATI, MARGARET E. ETAL | 137-36/ SBR/NSR LOT,BLDGS | 0.3 | | 110,220 | 8 | 1,371 |
| AHNTHOLZ, ROSS C & | 127-22/ WF,AND RD LOT,BLDGS | 0.4 | | 156,910 | 0 | 1,952 |
| AIRI, LYNNE M & SHASHI B | 118-04/ WHTY LOT 51 & 52, BLDG | 2.2 | | 80,120 | 0 | 997 |
| ALBERT FAMILY REVOCABLE | 122-08/ WHTY LOT 30A,BLDGS | 0.6 | | 53,230 | 0 | 662 |
| ALBERT LIVING TRUST, | 120-27/ HLA LOT 8,BLDGS | 0.9 | | 176,820 | 0 | 2,200 |
| ALLEN, GARY T & LAURIE M | 108-10/ HLD LOT 276 | 3.4 | | 20,040 | 0 | 249 |
| ALLEN, QUINCY L & ANNIE L | 108-15/ HLD LOT 271 | 3.4 | | 16,440 | 0 | 205 |
| ALLEN, RONALD H. & PATRICIA | 124-13/ WF,LSU LOT 8,BLDG | 0.3 | | 120,210 | 0 | 1,495 |
| AMES, ANNE M | 421-23/ BBR LOT | 0.8 | | 17,970 | 0 | 224 |
| AMREIN, BARBARA J. | 424-28/ ARKWD LOT 17 | 9.9 | | 428,630 | 0 | 5,332 |
| ANDERSON, GENE & GAIL | 115-24/ HLD LOT 79 | 1.5 | | 15,890 | 0 | 198 |
| ANDERSON, GENE & GAIL | 115-25/ HLD LOT 78 | 1.7 | | 15,100 | 0 | 188 |
| ANDERSON, JAMES E. & | 115-52-A/ WF, SLE LOT 47, 1/2 INT | 0.3 | | 26,690 | | 332 |
| ANDERSON, PATRICK M | 135-17/ RT 123 LOT,BLDGS | 0.4 | | 41,700 | 0 | 519 |
| ANDORRA FOREST | 407-01 / | | 10.5 | 250 | | 3 |
| ANDORRA FOREST | 407-03/ BACKLOT | | 40.0 | 480 | 0 | 6 |
| ANDORRA FOREST LIMITED | 407-04 /LOT-W/S KINGS ST | | 8.1 | 160 | 0 | 2 |
| ANDORRA FOREST LIMITED | 415-08 | | 10.4 | 740 | 0 | 9 |
| ANDORRA FOREST LIMITED | 415-09/ BACKLAND OFF CP | | 93.0 | 2,460 | | 31 |
| ANDORRA FOREST LIMITED | 415-11/ BACKLAND OFF CP | | 16.0 | 330 | | 4 |
| ANDORRA FOREST LIMITED | 415-14/ | | 114.0 | 2,370 | 0 | 29 |
| ANDORRA FOREST LIMITED | 415-10/ BACKLAND OFF CP | | 10.2 | 210 | | 3 |
| ANDORRA FOREST LP | 407-02/ RTE 123 LAND | | 7.6 | 550 | 0 | 7 |
| ANDORRA FOREST LP | 410-06/ CABIN/UTIL. BLDG. | 3.7 | 4,110.5 | 345,910 | 0 | 4,303 |
| ANDORRA FOREST LP | 410-06A-1/ | 2.3 | | 49,250 | 0 | 613 |
| ANDORRA FOREST LP | 410-06B-1/ | 3.6 | | 42,600 | 0 | 530 |
| ANDORRA FOREST LP | 410-06C-1/ | 3.0 | | 47,000 | | 585 |
| ANDORRA FOREST LP | 410-09/ MANSELL HOUSE | 7.8 | 4,763.0 | 539,370 | 0 | 6,710 |
| ANDORRA FOREST LP | 410-09A-1/ | 0.4 | | 31,000 | 0 | 386 |
| ANDORRA FOREST LP | 410-09C/ CAMPHOUSE ON CS POND | 2.9 | | 271,180 | | 3,373 |
| ANDORRA FOREST LP | 410-09D/ FARM & RES. | 2.2 | | 260,880 | | 3,245 |
| ANDORRA FOREST LP | 417-03/ | | 137.0 | 2,850 | | 35 |
| ANDORRA FOREST LP | 410-09B-1/ | 1.0 | | 60,000 | 0 | 746 |
| ANTAK, ARNOLD J & CAROL E | 124-34/ WF,LSU LOT 23 | 0.4 | | 57,460 | 0 | 715 |
| ANTONELLI, JOHN A & JEAN T | 113-44/ CARR LOT 13A,BLDGS | 0.3 | | 82,210 | 0 | 1,023 |
| APRILE, ANTHONY J (COL) & | 418-65/ MLE LOT 5B1U1 | 0.1 | | 820 | 1 | 10 |
| ARRIA, SALVATORE A. | 123-09/ WHTY LOT 49 | 2.3 | | 22,300 | 0 | 277 |
| ATA, NANETTE | 118-23/ WHTY LOT 35 | 1.9 | | 23,580 | 0 | 293 |
| ATHEARN, RUTH & CHANDLER, | 420-11/ RT 9 LAND | | 50.7 | 6,640 | 0 | 83 |
| ATHEARN, RUTH & CHANDLER, | 420-16.1/ ROBB LAND | | 71.9 | 8,220 | 0 | 102 |
| ATHEARN, RUTH & CHANDLER, | 420-26/ ROBB LAND LOT LINE ADJ | | 17.0 | 1,540 | 0 | 19 |
| ATKINSON, GARY S. & IRENE M. | 127-03/ WF,BACKLOT,BLDGS | 7.3 | | 174,600 | 0 | 2,172 |

TOWN OF STODDARD VALUATION AND TAXES

| <u>OWNER OF RECORD</u> | <u>TAX MAP # / DESCRIPTION</u> | <u>ACRES</u> | <u>CUR U ACRES</u> | <u>TOTAL VALUE</u> | <u>VLG DIST TAX</u> | <u>NET TAX</u> |
|-------------------------------|--|--------------|--------------------|--------------------|---------------------|----------------|
| ATTESI, DAVID J | 101-08 & 09/HLS LOT S114,S115 VR | 0.6 | | 17,820 | 0 | 222 |
| ATTESI, DAVID J | 101-37 & 38/HLS LOT S17,S18 VR | 0.5 | | 16,730 | 0 | 208 |
| ATTESI, DAVID J | 101-61 / WF,HLS LOT S41,BLDGS VR | 0.5 | | 136,230 | 0 | 1,695 |
| AUDUBON SOCIETY OF NH | 423-12/RT 9 LAND | 45.0 | | 46,800 | 0 | 0 |
| BADOREK, STEVEN ETALS | 119-21 / WF,JLD LOT 27 | 0.5 | | 49,560 | 0 | 617 |
| BADOREK, STEVEN ETALS % | 119-22/ WF,JLD LOT 26,BLDGS | 0.5 | | 154,720 | 0 | 1,925 |
| BAILEY, HARRY A & NANCY N | 127-48 / WF,AND RD LOT,BLDGS | 0.4 | | 161,300 | 0 | 1,907 |
| BAILEY, MARK A & GERIANNE B | 105-39 & 40 / WF,PC LOTS,BLDG | 1.3 | | 184,260 | 0 | 2,292 |
| BAKER, RONALD | 135-01 & 02 / RT 123 LOTS,BLDG | 0.2 | | 47,030 | 0 | 585 |
| BAKUN, DAVID E & PAULA M | 126-59 / WF,STN RD LOT 5,BLDG | 0.1 | | 112,470 | 0 | 1,399 |
| BALDINI, DONALD J. & ELLYN C. | 121-11 / WF,FRMN LOT 7,BLDG | 0.4 | | 145,330 | 0 | 1,808 |
| BALLOU, GARY F & JASON | 104-06 / WF,HL LOT, BLDGS | 0.8 | | 92,830 | 0 | 1,155 |
| BALLOU TRUST, F. HAROLD | 104-05 / WF,HL LOT, BLDGS | 0.3 | | 107,050 | 0 | 1,332 |
| BALSIS, ROBERT J & DIANE, RE1 | 113-17 / WF,CARR LOT 6,BLDG | 0.7 | | 166,050 | 0 | 2,066 |
| BALSIS, ROBERT J & DIANE, RE2 | 113-16 / W&H LOT 8,BLDG | 0.3 | | 71,020 | 0 | 883 |
| BANGS, PAUL F & BEVERLY | 418-6 / MLE LOT 10B4U1 | 0.1 | | 680 | 0 | 8 |
| BARBERINI/BROWN Family | 116-09 / HLD LOT 53 | 2.4 | | 15,800 | 0 | 197 |
| BARBERINI/BROWN Family | 116-11 / HLD LOT 52,BLDGS | 2.7 | | 119,200 | 0 | 1,483 |
| BARKER, GERALD B | 418-10 / MLE LOT 14B4U1 | 0.2 | | 880 | 1 | 11 |
| BARKER, GERALD B | 418-11 / MLE LOT 15B4U1 | 0.1 | | 800 | 0 | 10 |
| BARLOW, PAUL P & EVELYN M | 135-29 / WF,JP LOT,BLDG | 0.1 | | 109,090 | 0 | 1,357 |
| BARNARD, CHRISTINE L. | 120-11 / WF,FR LOT 7,BLDG | 1.4 | | 358,150 | 0 | 4,455 |
| BARNETT, CAROLE JAWORSKI | 102-22 / HLS LOT S88 | 0.2 | | 11,330 | 0 | 141 |
| BARNHURST, KEVIN G | 111-03 / SLE LOT 151,BLDGS | 0.5 | | 62,500 | 0 | 778 |
| BARRELL, MARJORIE | 131-28 & 29 / MRDGH LTS 13,14,BLDGS | 0.4 | | 94,530 | 0 | 1,176 |
| BARRETT, DAVID A & HOLLY B. | 104-10 / WF,HL LOT, BLDG | 0.6 | | 104,700 | 0 | 1,302 |
| BARRETT, JOHN J & JANICE B | 134-29 / WF,TFD LOT 13,BLDGS | 0.3 | | 285,310 | 0 | 3,549 |
| BARTIS, KAREN L. | 134-39 / RTE 123 ISLAND POND | 0.2 | | 138,070 | 0 | 1,718 |
| BASQUE, RONALD J. | 135-04 / RT 123 LOT,MH,BLDGS | 0.1 | | 73,860 | 0 | 919 |
| BAXLEY, JAIME D & KATHY L | 108-22 / HLD LOT 250,BLDG | 1.8 | | 146,660 | 0 | 1,824 |
| BEAM JR., RICHARD P | 117-16 / HLD LOT 22, BLDG | 1.4 | | 146,760 | 0 | 1,826 |
| BECKLY, JESSIE I. ETAL | 409-01-B / PROCTOR LAND (1/2 INT) | | 115.5 | 6,500 | | 81 |
| BECKWITH, RALPH V & | 135-37 & 38 / WF,TFD LOTS L1,L1A,BLDGS | 0.4 | | 130,230 | 0 | 1,520 |
| BEGNOCHE, KYLE A & SHARON | 118-42 / HLD LOT 19 | 1.4 | | 14,800 | 0 | 184 |
| BEGNOCHE, KYLE A & SHARON | 118-44 / HLD LOT 18 | 2.0 | | 6,400 | 0 | 80 |
| BEGNOCHE, KYLE A & SHARON | 118-50 / HLD LOT 17 | 1.9 | | 6,300 | 0 | 78 |
| BEGNOCHE, KYLE A & SHARON | 118-52 / HLD LOT 18A | 0.7 | | 11,520 | 0 | 143 |
| BELANGER, MICHAEL R & HEIN, | 115-45 TO 47 / WF,SLE LOTS 53,54,BLDGS | 0.8 | | 217,560 | 0 | 2,706 |
| BELL, JOHN R & CAROLYN A | 110-24 / HLD LOT 64 | 1.6 | | 15,000 | 0 | 187 |
| BELLAND, MARC P. & DIANE P. | 118-47 / JDL LOT 19&20,BLDG | 0.9 | | 86,260 | 0 | 1,073 |
| BELLAND, MARC P & DIANE P | 121-22.3 / FRE LOT 18 | 2.2 | | 29,160 | 0 | 363 |
| BELTZ, WILLIAM R. & FRANCES | 134-22 / TFD LOT 18,BLDG | 0.5 | | 82,240 | 0 | 923 |
| BELTZ, WILLIAM R. & FRANCES | 134-27 / WF,TFD LOT 16A (ROW) | 0.0 | | 17,000 | 0 | 211 |
| BENEDICT, PAUL | 414-05 / CPR LOT | 0.9 | | 22,710 | 0 | 283 |
| BENNETT, GERDA A, ETALS | 101-74 / WF,HLS LOT S53,BLDGS VR | 0.3 | | 136,010 | 0 | 1,692 |
| BERGERON, KENNETH F | 137-01 / WF,RT 9 GL LOT | 0.0 | | 13,300 | 1 | 165 |
| BERGERON, KENNETH F | 137-02 / WF,RT 9,GL LOT | 0.1 | | 27,270 | 1 | 339 |
| BERGIN, BETH & JOSHUA | 408-13 / QUEEN ST LOT,SHED | 4.5 | | 20,740 | 0 | 258 |
| BERGIN, BETH & JOSHUA | 408-28 / OFF RT. 123 | 1.6 | | 18,290 | 0 | 228 |
| BERKELEY, KAREN H. | 136-39 / WF,TFD LOT B4,BLDGS | 0.6 | | 67,320 | 0 | 837 |
| BERKELEY, KAREN H. | 136-40,41,42 / WF,TFD LOTS B5,B6 | 1.2 | | 180,700 | 0 | 2,248 |
| BERNAGOZZI, ARMAND E, JR. | 415-163.3 / WF,CGCP LOT 3,BLDGS | 3.7 | | 266,200 | 0 | 3,312 |
| BERNAS, EDWARD G & | 108-27 / HLD LOT 240 | 1.4 | | 16,240 | 0 | 202 |
| BERNIER, CARMEN | 131-40 / MRDGH LOT 11,BLDGS | 0.7 | | 79,560 | 0 | 990 |

TOWN OF STODDARD VALUATION AND TAXES

| <u>OWNER OF RECORD</u> | <u>TAX MAP # / DESCRIPTION</u> | <u>ACRES</u> | <u>CUR U ACRES</u> | <u>TOTAL VALUE</u> | <u>VLG DIST TAX</u> | <u>NET TAX</u> |
|-------------------------------|---|--------------|--------------------|--------------------|---------------------|----------------|
| BERNIER, GERARD L | 120-05/FR LOT 3 | 1.6 | | 42,600 | 0 | 530 |
| BERNIER, GERARD L & | 123-01/KS LOT,BLDGS | 4.0 | | 157,980 | 0 | 1,865 |
| BETZ, RICHARD L & PENELOPE | 127-49/WF,AND RD LOT,BLDGS | 0.3 | | 226,600 | 0 | 2,819 |
| BEVERSTOCK, CAROLINE | 423-15/SOUTH ST LOT | 1.5 | | 20,660 | 0 | 257 |
| BEZIO, PHILIP L & BONNIE L | 101-17 & 18/HLS S105 & S106,BLDGS VR | 0.6 | | 132,150 | 0 | 1,644 |
| BILLS, OLGA ETAL C/O LINDA | 408-24/RT 123 LAND,BLDGS | 13.0 | | 137,410 | 0 | 1,709 |
| BIONDINO, RALPH R & JUNE M | 115-22/SLE LOT 18 | 0.4 | | 9,150 | 0 | 114 |
| BIONDINO, RALPH R & JUNE M | 115-23/SLE LOT 19 | 0.5 | | 9,280 | 0 | 115 |
| BISSELL, JAMES H | 137-66/OFF NSR LOT,BLDG | 1.8 | | 264,380 | 0 | 3,289 |
| BISSET, JOHN W & BARBARA E | 111-14/HLD LOT 230 | 1.6 | | 114,100 | 0 | 175 |
| BIXBY, ROBERT C & WENDY | 101-71 /WF,HLS LOT S50,BLDGS VR | 0.5 | | 158,560 | 0 | 1,972 |
| BLAIR, ROBERT G., III & ELLEN | 126-14/RT 123 LOT,BLDGS | 1.1 | | 87,520 | 0 | 1,089 |
| BLAISDELL, LYNNETTE | 422-12/RT 9 LAND,BLDGS | 13.7 | 106.7 | 238,890 | 0 | 2,972 |
| BLANCHARD, Theodore M. Jr. & | 411-11.6/SBA LOT 2 | 5.4 | | 145,770 | 0 | 1,713 |
| BLOCK, STANLEY A & CLAIRE W | 115-38 & 39/SLE LOT 48,47 | 0.8 | | 12,290 | 0 | 153 |
| BLOMBERG, RAOUL BRUCE | 126-46/ZR LOT,SHED | 0.6 | | 9,600 | 0 | 119 |
| BLOMBERG, RAOUL BRUCE | 126-51 /WF,ZR LOT,BLDG | 0.1 | | 108,100 | 0 | 1,345 |
| BODGE, FREDERICK A & | 131-32 & 33/MRDGH LOTS 20,21,BLDG | 1.0 | | 92,020 | 0 | 1,145 |
| BODGE, FREDERICK A & | 131-41/MRDGH LOT 10 | 0.8 | | 17,580 | 0 | 219 |
| BOHLEN, LYNN . | 124-36 /WF, KIMBALL ISLD,BLGS | 2.9 | | 250,740 | 0 | 3,119 |
| BOHLEN, LYNN M. | 124-33 /WF,LSU LOT 22,BLDG | 0.4 | | 193,230 | 0 | 2,404 |
| BOHLEN, LYNN M. | 124-37 /WF,ISLAND | 0.1 | | 23,020 | 0 | 286 |
| BONCZAR, JOANNE | 103-17 & 18 /WF,HLS LOT S802,S803, BLDG | 0.8 | | 165,440 | 0 | 2,058 |
| BOND, RANDALL T & DAWN A | 118-39/HLD LOT 11A | 2.1 | | 12,800 | 0 | 159 |
| BOOTH, JEFFREY L & KATHLEEN | 126-20 /WF,RT 123 LOT,BLDGS | 1.5 | | 306,660 | 0 | 3,815 |
| BORLAND, JOSEPH P & GAE | 124-35 /WF,LSU LOT 24 | 0.6 | | 68,170 | 0 | 848 |
| BOTTICELLO, MICHAEL T & | 114-06 /WF,HL LOT,BLDGS | 1.4 | | 170,950 | 0 | 2,127 |
| BOTTING, TRACY L. & ROBERT | 111-02/HLD LOT 218 | 1.5 | | 138,640 | 0 | 1,725 |
| BOURN, RODNEY E & HELEN M | 134-06 /TFD LOT J5,BLDG | 0.9 | | 91,810 | 0 | 1,142 |
| BOWMAN, ROBERT G. TRUSTEE | 122-26 /WF,WHY LOT 3,BLDGS | 1.4 | | 187,090 | 0 | 2,327 |
| BOWNE, CHRISTOPHER L. & | 124-01 /WHY RD LOT,BLDG | 3.0 | | 120,800 | 0 | 1,503 |
| BOWRING, MARGARET | 136-23 /WF,TFD LOT A7A (ROW) | 0.1 | | 27,000 | 0 | 336 |
| BOWRING, MARGARET | 136-25 /TFD LOT A7 | 0.4 | | 14,340 | 0 | 178 |
| BRAGG, LESTER & ELIZABETH A | 104-17 /WF,CARR LOT 4B,BLDG | 0.2 | | 102,110 | 0 | 1,270 |
| BRANDT, BRIAN P & JANICE L | 127-38 /WF,AND RD PENN,BLDGS | 1.1 | | 257,290 | 0 | 3,201 |
| BRANON, BRIAN & LORI | 101-34 TO 36 /WF,HLS S14-S16,BLDGS VR | 0.8 | | 156,060 | 0 | 1,941 |
| BRETON, FREDERICK S. & | 124-09 /WF,LSU LOT 4,BLDGS | 0.3 | | 136,390 | 0 | 1,697 |
| BRIERE, CAROLE A | 121-09 /WF,FRMN LOT 5,BLDGS | 0.3 | | 202,950 | 0 | 2,525 |
| BRIERE, CAROLE PETERSON | 121-22.1 /FRE LOT 20 | 2.2 | | 50,670 | 0 | 630 |
| BROOKS, JAMES C & NANCY W | 106-05 /HLD LOT 317 | 2.6 | | 19,600 | 0 | 244 |
| BROOKS, JAMES C & NANCY W | 106-06 /HLD LOT 316 | 3.0 | | 20,500 | 0 | 255 |
| BROOKS, KEVEN A & BONNIE M | 408-23 /RT 123 LAND,BLDGS | 10.0 | | 66,950 | 0 | 833 |
| BROOKS, ROGER L. & PATRICIA | 420-30 /RT 123 LOT, BLDGS LOT LINE ADJ. | 2.4 | | 293,330 | 0 | 3,549 |
| BROTHERHOOD OF HOPE, INC. | 424-18 /ARK WD LOT 3 | 5.4 | | 77,490 | 0 | 0 |
| BROWN, BURL E. III | 135-05 /RT 123 LOT,BLDGS | 0.3 | | 77,220 | 0 | 961 |
| BROWN, RICHARD C | 101-102 & 103 /WF,HLS S194,S195,BLDG | 0.3 | | 138,220 | 0 | 1,719 |
| BROWN, RICHARD C | 101-107 /HLS LOT W-SA, BLDG | 0.4 | | 21,750 | 0 | 271 |
| BROWN, RICHARD M & LISA | 414-07.5 /CPW LOT 5,BLDG | 5.1 | | 197,740 | 0 | 2,460 |
| BRYER, JAMES H & BRENDA J | 412-07/RT 9 LAND,BLDGS | 21.8 | | 191,310 | 0 | 2,380 |
| BSG & COMPANY | 105-48/LTBY LOT L15 | 1.4 | | 28,430 | 0 | 354 |
| BUCELEWICZ, WILLIAM & | 131-05 /WF,DB LOT,BLDG | 1.2 | | 92,930 | 0 | 1,156 |
| BUCKOVITCH, MARK P. & LONA | 127-10 /AND RD LOT,BLDGS | 0.2 | | 72,360 | 0 | 900 |
| BULL, AVIS I. | 126-27 /WF,OAR LOT,BLDGS | 1.7 | | 193,520 | 0 | 1,934 |
| BUNKER, DANIEL W. JR. | 408-08 /RT 123 LOT,BLDG | 0.3 | | 116,450 | 0 | 1,449 |

TOWN OF STODDARD VALUATION AND TAXES

| <u>OWNER OF RECORD</u> | <u>TAX MAP # / DESCRIPTION</u> | <u>ACRES</u> | <u>CUR U ACRES</u> | <u>TOTAL VALUE</u> | <u>VLG DIST TAX</u> | <u>NET TAX</u> |
|------------------------------------|--------------------------------------|--------------|--------------------|--------------------|---------------------|----------------|
| BUNKER, GENE R. & ROSEANN | 108-08/HLD LOT 282A | 2.6 | | 16,000 | 0 | 199 |
| BUNKER, GENE R & ROSEANN M | 108-07/HLD LOT 282,BLDGS | 2.7 | | 68,000 | 0 | 746 |
| BUNN, RICHARD B & PRISCILLA | 114-11/SHR LOT | 0.4 | | 8,960 | 0 | 111 |
| BUNN, RICHARD B & PRISCILLA | 114-13/WF,B&ELOT 6,BLDG | 1.9 | | 295,000 | 0 | 3,670 |
| BURDETT, MICHEAL JAMES & | 102-34/HLS LOT S100 | 0.2 | | 11,560 | 0 | 144 |
| BURGE, JOSEPH L JR. & MARIA | 118-26/WHY LOT 38,BLDGS | 1.0 | | 66,840 | 0 | 831 |
| BURKE, STEPHEN E & MARIE C | 117-17/HLD LOT 23 | 1.4 | | 75,780 | 0 | 943 |
| BURR, HAROLD L & MARGO M | 103-08/WF,HLS LOT S502,BLDG | 0.4 | | 164,740 | 0 | 2,049 |
| BURR, HAROLD L & MARGO M | 103-09/WF,HLS LOT S503 | 0.2 | | 48,930 | 0 | 609 |
| BURT, CHARLES R | 122-10/WHY LOT 30C,MH & SHED | 0.6 | | 37,740 | 0 | 469 |
| BURT, CHARLES R | 122-11 & 12/WHY LOT 29 | 1.2 | | 22,590 | 0 | 281 |
| BURTON, RICHARD A & | 103-14 & 15/WF,HL LOTS, BLDGS | 2.1 | | 137,620 | 0 | 1,712 |
| BUSH, JEFFREY & ANGELA | 123-02/KS LOT,BLDGS | 3.9 | | 153,690 | 0 | 1,912 |
| BUSH, RAYMOND B & FRANCES | 101-65 & 66/WF,HLS S44,S45,BLDGS VR | 0.5 | | 168,160 | 0 | 2,092 |
| BUSH Rev. Trust % Charles & Sandra | 101-86 & 87/WF,HLS S209,S210,BLDG,MH | 0.4 | | 135,450 | 176 | 1,585 |
| BYRNE, MARY E | 111-31/HLD LOT 162 | 1.7 | | 13,660 | 0 | 170 |
| BYRNE, MARY E | 111-32/HLD LOT 137 | 1.9 | | 13,860 | 0 | 172 |
| CAHILL, BRIAN W & DONNA | 126-19/RT 123 LOT,BLDGS | 1.2 | | 136,550 | 0 | 1,699 |
| CAHILL, GEORGE F., JR. | 129-03/MSR LOT | 3.8 | | 24,800 | 0 | 309 |
| CAHILL, GEORGE F, JR (DR) & | 410-08.1/ | | 92.7 | 3,830 | | 48 |
| CAHILL, GEORGE F, JR (DR) & | 411-10/ | | 1.7 | 20 | | 0 |
| CAHILL, GEORGE F, JR (DR) & | 414-13/ | | 101.0 | 2,790 | | 35 |
| CAHILL, GEORGE F, JR (DR) & | 414-14/ | | 30.0 | 1,100 | | 14 |
| CAHILL, GEORGE F, JR (DR) & | 414-15/ | | 30.0 | 350 | | 4 |
| CAHILL, GEORGE F, JR (DR) & | 414-16/ | | 97.0 | 1,790 | | 22 |
| CAHILL, GEORGE F, JR (DR) & | 414-19/ | | 195.0 | 5,660 | | 70 |
| CAHILL, GEORGE F, JR (DR) & | 414-20/ | | 10.0 | 200 | | 2 |
| CAHILL, GEORGE F, JR (DR) & | 414-25/ | 0.5 | 24.5 | 187,090 | | 2,327 |
| CAHILL, GEORGE F, JR (DR) & | 414-26/ | 0.5 | 306.5 | 97,360 | | 1,211 |
| CAHILL, GEORGE F, JR (DR) & | 414-26.1/ | 3.0 | 2.5 | 430,300 | | 5,253 |
| CAHILL, GEORGE F, JR (DR) & | 414-27/ | | 25.0 | 580 | | 7 |
| CAHILL, GEORGE F, JR (DR) & | 414-28/ | | 166.0 | 6,430 | | 80 |
| CAHILL, GEORGE F, JR (DR) & | 414-31/ | | 43.0 | 820 | | 10 |
| CAHILL, GEORGE F, JR (DR) & | 414-33/ | | 22.0 | 390 | | 5 |
| CAHILL, GEORGE F, JR (DR) & | 418-03/ | | 64.0 | 970 | | 12 |
| CAHILL, GEORGE F, JR (DR) & | 418-04/ | | 36.0 | 560 | | 7 |
| CAHILL, GEORGE F, JR (DR) & | 419-02/ | | 150.0 | 2,640 | | 33 |
| CAHILL, GEORGE F, JR (DR) & | 419-03.1/ | | 9.2 | 210 | | 3 |
| CAHILL, GEORGE F, JR (DR) & | 419-04.2 /ROBB LAND & BOYLE LD | | 9.1 | 200 | 0 | 2 |
| CAHILL, GEORGE F, JR (DR) & | 419-05.1/ | | 11.0 | 250 | | 3 |
| CAHILL, GEORGE F, JR (DR) & | 419-05.2/ | | 6.9 | 160 | | 2 |
| CAHILL, GEORGE F, JR (DR) & | 414-18/BOOTRUS LAND & CAMP | 2.5 | | 13,520 | 0 | 168 |
| CALLINAN, WILLIAM & | 127-02/WHY RD LOT,BLDGS | 8.6 | | 194,850 | 0 | 2,424 |
| CAMBIAR, MELINDA L | 139-26 & 36/ WF,CW LOTS,BLDGS | 0.2 | | 171,180 | 9 | 2,129 |
| CAMERON, JAMES D & BECKY M | 118-16 & 18/WHY LOT 26,27,BLDGS | 1.6 | | 82,940 | 0 | 1,032 |
| CAMPBELL, BRUCE M. | 102-06/HLS LOT S74 VR | 0.2 | | 12,310 | 0 | 153 |
| CAMPBELL, PATRICIA M. | 129-10/RT 123 LOT,BLDGS | 0.5 | | 114,350 | 0 | 1,423 |
| CANTLIN, CYNTHIA JEAN | 138-21/ WF,GL LOT,BLDG | 0.2 | | 143,520 | 7 | 1,785 |
| CAPELLE FAMILY TRUST, | 139-46/ WF,PRSLR LOT 17,BLDGS | 2.7 | | 561,660 | 37 | 6,987 |
| CAPRIGLIONE, ANTOINETTA M | 120-29/HLA LOT 12,BLDG | 1.1 | | 171,040 | 0 | 2,128 |
| CARLIN, KEVIN & JANIS G | 118-58/HLD LOT 14 | 1.4 | | 19,010 | 0 | 236 |
| CARLISLE, DALE & CAROL | 408-02/RT 123 LAND,BLDGS | 9.2 | | 241,620 | 0 | 3,006 |
| CARLISLE, DENNIS WAYNE & | 128-11/ KS LOT,BLDGS | 5.3 | | 145,590 | 0 | 1,711 |
| CARLISLE, DENNIS WAYNE & | 410-11/ | 4.6 | | 30,210 | 0 | 376 |

TOWN OF STODDARD VALUATION AND TAXES

| <u>OWNER OF RECORD</u> | <u>TAX MAP # / DESCRIPTION</u> | <u>ACRES</u> | <u>CUR U ACRES</u> | <u>TOTAL VALUE</u> | <u>VLG DIST TAX</u> | <u>NET TAX</u> |
|------------------------------|------------------------------------|--------------|--------------------|--------------------|---------------------|----------------|
| CARLISLE RESTORATION | 421-112/RT 9 LAND | 57.0 | | 1,275,550 | 0 | 15,868 |
| CARLOTTO REALTY TRUST | 101-49/WF,HLS LOT S29,BLDGS VR | 0.6 | | 179,170 | 0 | 2,229 |
| CARLSON, RUSSELL R, JR & | 116-22/HLD LOT 98 | 1.6 | | 15,000 | 0 | 187 |
| CARLSON & STEELE | 116-24/HLD LOT 96 | 1.8 | | 15,200 | 0 | 189 |
| CARLSON, WILLIAM A & | 127-37/WF,AND RD LOT,BLDGS | 0.4 | | 191,270 | 0 | 2,379 |
| CARRAS, PETER J & DEBRA A | 126-71/WF,HL LOT,BLDGS | 0.7 | | 148,820 | 0 | 1,851 |
| CARROLL, DANIEL J. & ROSALLA | 421-92/STAPLES LOT 2 | 9.5 | | 139,960 | 0 | 1,741 |
| CARROLL, DAVID & DIANE | 126-18/RT 123 LOT,BLDG | 0.4 | | 89,760 | RT | 1,117 |
| CARUSO, JAMES J. & MARIE F. | 124-02 & 32/WF,LSU LOT 21,BLDG | 0.4 | | 191,780 | 0 | 2,386 |
| CASTOR, MARILYN N. | 415-20/WF,CP LOT,BLDGS | 0.4 | | 121,950 | 0 | 1,517 |
| CASWELL, DAVID A, TRUSTEE | 107-07/HLD LOT 210 | 2.0 | | 15,400 | 0 | 192 |
| CASWELL, DAVID A, TRUSTEE | 119-23/WF,JLD LOT 25,BLDG | 0.8 | | 212,980 | 0 | 2,649 |
| CAVALLERO, RICHARD & LYNN | 104-30/WF,HL BEACH LOT | 0.0 | | 5,500 | 0 | 68 |
| CAVALLERO, RICHARD & LYNN | 105-41/WF,PC LOT,BLDGS | 1.6 | | 273,250 | 0 | 3,399 |
| CECE, ELIZABETH J; CECE, | 131-15/WF,JP LOT,BLDGS | 2.0 | | 276,060 | 0 | 3,434 |
| CERBONE, MATTHEW B. & | 422-15.1/RT 9 LAND,BLDGS,MH | 4.0 | 24.0 | 172,810 | 0 | 2,150 |
| CHAGNON, NANCY G | 115-81/HLD LOT 109,BLDGS | 1.1 | | 70,010 | 0 | 871 |
| CHAGNON, THOMAS & NANCY | 115-82/HLD LOT 108,FND | 1.3 | | 14,700 | 0 | 183 |
| CHAGNON, THOMAS SR & | 115-68/HLD LOT 120 | 1.1 | | 17,200 | 0 | 214 |
| CHAGNON, THOMAS SR & | 115-69/HLD LOT 119 | 0.9 | | 15,960 | 0 | 199 |
| CHAGNON, THOMAS SR & | 115-70/HLD LOT 118 | 0.8 | | 14,820 | 0 | 184 |
| CHAGNON, THOMAS SR & | 115-71/HLD LOT 117 | 1.0 | | 17,100 | 0 | 213 |
| CHAGNON, THOMAS SR & | 115-80/HLD LOT 110 | 1.0 | | 14,400 | 0 | 179 |
| CHAGNON, THOMAS SR. & | 115-83/HLD LOT 107 | 1.2 | | 16,400 | 0 | 204 |
| CHAMBERLAIN, CHRISTOPHER | 414-21/MSRLAND, BLDGS | 53.0 | | 176,940 | 0 | 2,201 |
| CHAMBERLAIN, CHRISTOPHER | 118-33/SLE LOT 6,BLDG | 0.9 | | 142,440 | 0 | 1,772 |
| CHAMBERLAIN, MARILYN | 116-26 & 27/HLD LOTS 70,71, BLDGS | 3.7 | | 114,780 | 0 | 1,428 |
| CHAMPAGNE, NORMAN L & | 107-13/HLD LOT 152 | 1.9 | | 16,200 | 0 | 202 |
| CHAMPNEY, ALAN M. & PAMELA | 123-11/WHY LOT 55 | 14.6 | | 159,730 | 0 | 1,887 |
| CHAMPNEY, JAMES E, JR & | 422-04.1/CHMPY LOT 1, BLDGS | 2.5 | | 108,390 | 0 | 1,348 |
| CHAMPNEY, RONALD E & AMY | 422-04.3/CHMPY LOT 3 | 3.9 | | 161,380 | 0 | 2,008 |
| CHANDLER, CHARLES | 420-16.2/RTS 9/123 LOT, BLDGS | 2.4 | | 179,030 | 0 | 2,127 |
| CHANDLER, CHARLES | 420-17.01/RTE 9 | 0.1 | | 7,680 | 0 | 96 |
| CHAPMAN, LEONA E & BURNO, | 125-10.1 & 10.2/SHR LOT,BLDGS | 1.3 | | 167,320 | 0 | 2,081 |
| CHAPPELL, JULIE A. | 121-15/FRMN LOT A,BLDG | 0.8 | | 166,840 | 0 | 2,075 |
| CHARTIER, JAMES & TERRY | 111-35/HLD LOT 142 | 2.1 | | 14,600 | 0 | 182 |
| CHASE REVOC. TST % WM & | 122-04/WHY LOT 54B | 0.4 | | 11,860 | 0 | 148 |
| CHICK, EDWARD G. & PRISCILLA | 131-07/RT 123 LOT,BLDG | 0.8 | | 71,240 | 0 | 886 |
| CHICONE, GEORGE F. | 101-57 & 58/WF,HLS S37,S38,BLDG VR | 0.6 | | 130,790 | 0 | 1,627 |
| CHRISTIE, BARBARA A | 113-13/WF,W&H LOT 4,BLDG | 0.4 | | 115,320 | 0 | 1,435 |
| CHRISTIE, BARBARA A | 113-18/WF,CARR LOT 7 | 0.9 | | 78,120 | 0 | 972 |
| CHULAK, MARJORIE TRUSTEE | 101-122 & 123/HLS LOTS S315,S316 | 0.4 | | 12,770 | 0 | 159 |
| CIRIELLO, JOHN L. & MARY ANN | 121-10/WF,FRMN LOT 6,BLDG | 0.4 | | 200,720 | 0 | 2,497 |
| CITY GATE RETAIL | 126-53/"MILL VILLAGE STORE" | 0.7 | | 170,900 | 0 | 2,126 |
| CLARK, CHARLES P. | 134-40/WF,JP LOT,BLDG | 0.2 | | 118,120 | 0 | 1,469 |
| CLARK, DENNIS | 134-08 & 09/TFD LOTS J7 & J8 | 1.1 | | 28,100 | 0 | 350 |
| CLARK, DENNIS | 134-10 & 11/TFD LOTS J9 & J10 | 0.7 | | 22,880 | 0 | 285 |
| CLARK, DENNIS | 134-12/TFD LOT J11 | 0.2 | | 15,470 | 0 | 192 |
| CLARK, DENNIS A & SARA G | 134-01.2/O'NEIL WOODLOT | 14.5 | | 38,530 | 0 | 479 |
| CLARK, DENNIS A. SR & CAROL | 131-09/W/S RTE 123, BLDG | 2.0 | 42.0 | 148,040 | 0 | 1,842 |
| CLARK, DENNIS & CAROL | 131-10/RT 123 LOT | | 0.4 | 30 | 0 | 0 |
| CLARK, JOHN A & PAULINE W | 408-25/RT 123 LAND,BLDG | 16.0 | | 52,180 | 0 | 649 |
| CLARK, JOHN R. & LINDA E. | 114-15/SHR LOT,BLDGS | 2.3 | | 169,990 | 0 | 2,115 |
| CLARK, LEWIS A & JEAN B | 130-07/OFRL LOT | 0.5 | | 20,260 | 0 | 252 |

TOWN OF STODDARD VALUATION AND TAXES

| <u>OWNER OF RECORD</u> | <u>TAX MAP # / DESCRIPTION</u> | <u>ACRES</u> | <u>CUR U ACRES</u> | <u>TOTAL VALUE</u> | <u>VLG DIST TAX</u> | <u>NET TAX</u> |
|------------------------------|--------------------------------------|--------------|--------------------|--------------------|---------------------|----------------|
| CLARK, LEWIS A & JEAN B | 130-08/OFRLOT | 3.3 | | 16,300 | 0 | 203 |
| CLARK, LEWIS A & JEAN B | 130-13/WF,RT 123 LAND | 10.4 | | 30,540 | 0 | 380 |
| CLARK, LEWIS A & JEAN B | 130-14/RT 123 LOT,BLDGS | 2.4 | | 136,210 | 0 | 1,594 |
| CLARK, PATRICIA E (MCMAHON) | 134-41/WF,JP LOT,BLDG | 0.3 | | 198,480 | 0 | 2,469 |
| CLARK REVOCABLE TRUST, | 105-02/WF,CARR LOT 15B,BLDG | 1.0 | | 136,100 | 0 | 1,693 |
| CLARK REVOCABLE TRUST, | 105-03/WF,CARR LOT 16,BLDGS | 0.8 | | 209,080 | 0 | 2,601 |
| CLARK, WAYNE C & SUSAN D | 113-35/WF,CARR LOT 10,BLDGS | 0.4 | | 128,000 | 0 | 1,592 |
| CLENNEY ESTATE % PAMELA | 418-28/MLE LOT 5BIU3 | 0.1 | | 110 | 0 | 1 |
| CLIFFORD, TIMOTHY M | 418-22/MLE LOT 12B7U3 | 0.2 | | 850 | 1 | 11 |
| CLINE, JOSHUA H. | 419-0722/CLNE LOT 1, BLDG | 2.4 | | 240,450 | 0 | 2,991 |
| CLINE, MARGARET B., | 419-0721/TARBOX RD LAND,BLDGS | 2.0 | 31.8 | 151,880 | 0 | 1,889 |
| CLINE, THADDEUS & LEE A | 133-17/WF,TFD LOT D7 | 1.1 | | 83,310 | 0 | 1,036 |
| CODMAN, EDWARD W | 420-03.1/CNTY RD LAND, BLDGS | 12.7 | | 115,870 | 0 | 1,441 |
| CODNER, CHERYL A. | 108-03/HLD LOT 292 | 1.6 | | 16,760 | 0 | 208 |
| CODNER, CHERYL A | 108-04/HLD LOT 291 | 1.6 | | 11,720 | 0 | 146 |
| COFFEE, DOROTHY HAGERTY | 109-05/HLD LOT 264 | 1.7 | | 15,100 | 0 | 188 |
| COFFEE, DOROTHY HAGERTY | 109-06/HLD LOT 265 | 1.5 | | 14,900 | 0 | 185 |
| COFFEE, DOROTHY HAGERTY | 109-07/HLD LOT 266 | 1.8 | | 14,300 | 0 | 178 |
| COHEN, SUSAN M & TOD ALAN | 103-11/WF,HLS LOT S804 | 0.4 | | 42,150 | 0 | 524 |
| COLCLOUGH, RAYMOND H & | 135-41 TO 43-D /TFD LOTS (1/9 INT) | 0.1 | | 3,170 | 0 | 39 |
| COLCLOUGH, RAYMOND H & | 135-49-D /BEACH (1/9 INT) | 0.1 | | 7,270 | 0 | 90 |
| COLCLOUGH, RAYMOND H & | 135-51 & 52 /WF,TFD LOTS L5,L7,BLDGS | 0.3 | | 157,760 | 0 | 1,863 |
| COLE, CALVIN C, SR & GLADYS | 421-07/GRAY LOT 6,BLDGS | 11.1 | | 148,380 | 0 | 1,649 |
| COLE, EDWARD C & JOANNE C | 104-28/WF,CARR LOT 9,BLDGS | 0.4 | | 157,380 | 0 | 1,958 |
| COLLEY, LOUISE % ROCKWELL | 420-28/MOBILE HOME ONLY | | | 27,720 | | 345 |
| COLLIER, FRANK M & RITA M | 102-089/WF,HLS LOT S217,BLDGS | 0.3 | | 77,600 | 0 | 965 |
| COLLIER, STEPHEN M | 418-95/MLE LOT 18B3U2,CAMP | 0.2 | | 28,230 | 0 | 351 |
| CONGDON, WILLIAM S. & JUNE | 114-04/WF,TLMN LOT 2,BLDG | 2.0 | | 249,820 | 0 | 3,108 |
| CONGDON, WILLIAM S. & JUNE | 117-24/HLD LOT 56 | 1.5 | | 14,180 | 0 | 176 |
| CONGDON, WILLIAM S & JUNE; | 114-05/WF,TLMN LOT 1,BLDGS | 1.8 | | 201,720 | 0 | 2,509 |
| CONGREVE, WENDY ETAL | 119-43/WF,PENNINSULA | 0.6 | | 58,900 | 0 | 733 |
| CONGREVE, WILLIAM & JEAN W | 119-42/WF,CNGRVE LOT 1,BLDGS | 0.0 | | 241,050 | 0 | 2,999 |
| CONKLIN, DWIGHT E. | 119-40/WF,WNYR LOT 17,BLDGS | 3.3 | | 120,470 | 0 | 1,499 |
| CONNOLLY REVOCABLE TRUST | 126-45/ZR LOT | 0.3 | | 17,120 | 0 | 213 |
| CONNOLLY REVOCABLE TRUST | 126-50/WF,ZR LOT,BLDGS | 0.4 | | 199,550 | 0 | 2,482 |
| CONTRAROS, CHARLES D | 107-01/HLD LOT 247 | 2.2 | | 15,600 | 0 | 194 |
| COOK, JOHN W & VERA M | 132-13/WF,JP LOT,BLDG | 0.6 | | 131,340 | 0 | 1,634 |
| COPELAND, LAWRENCE M. & | 115-76/SLE LOT 39 & 40 | 1.0 | | 96,110 | 0 | 1,096 |
| CORDNER, KENNETH, JR & | 113-60/LTBY LOT L1,BLDG | 0.4 | | 102,550 | 0 | 1,276 |
| CORRIEVEAU, WARREN PETER | 119-20/WF,JLD LOT 27A | 0.3 | | 41,020 | 0 | 510 |
| COSKER, JOHN & LINDA S | 411-04/MSR LAND | 20.0 | | 147,630 | 0 | 1,837 |
| COSTIN, DAVID, JR & CLAIRE S | 139-30 & 32 /WF,ARKWD LOTS,BLDGS | 3.1 | | 380,220 | 24 | 4,730 |
| COTTER, BERNARD P & AGNES | 133-07/WF,TFD LOTS C2,C3,BLDGS | 0.6 | | 170,160 | 0 | 2,117 |
| COTTER, TIMOTHY J & | 110-38/HLD LOT 59 | 2.7 | | 16,100 | 0 | 200 |
| COURTEMANCHE, ROGER L & | 415-28/WF,CP LOT | 0.6 | | 41,710 | 0 | 519 |
| COURTNEY, JOHN & MARIA | 105-32 & 33 /WF,HL LOTS,BLDGS | 1.1 | | 165,830 | 0 | 2,063 |
| COYNE, JOHN D. & COHEN, | 103-13/WF,HL LOT, BLDGS | 0.3 | | 98,160 | 0 | 1,221 |
| CRESSY, JOHN E & NANCY J | 126-67/RT 123 LOT | 0.4 | | 15,520 | 0 | 193 |
| CRESSY, JOHN E & NANCY J | 126-68/RT 123 LOT,BLDGS | 0.7 | | 111,910 | 0 | 1,392 |
| CRISMAN, EDWARD & JANENE | 424-29/ARKWD LOT 16 | 4.1 | | 206,880 | 0 | 2,574 |
| CRISMAN, JAMES H & PATRICIA | 424-24/ATENRD LOT, BLDGS | 6.2 | | 187,850 | 14 | 2,237 |
| CROAN, PETER B | 102-63 & 64 /WF,HLS S243,242,BLDGS | 0.3 | | 136,810 | 0 | 1,702 |
| CROSIER, THOMAS C. & PAULA | 128-09/RT 123 LOT,BLDGS | 0.9 | | 164,440 | 0 | 2,046 |
| CROSS, MIRLE C | 411-12.12/OAR LAND | 18.7 | | 61,480 | 0 | 765 |

TOWN OF STODDARD VALUATION AND TAXES

| <u>OWNER OF RECORD</u> | <u>TAX MAP # / DESCRIPTION</u> | <u>ACRES</u> | <u>CUR U ACRES</u> | <u>TOTAL VALUE</u> | <u>VLG DIST TAX</u> | <u>NET TAX</u> |
|------------------------------|---|--------------|--------------------|--------------------|---------------------|----------------|
| CROWELL, JOSEPH E & JANE C | 102-56/ WF,MER LOT 3,BLDG VR | 1.0 | | 217,010 | 0 | 2,700 |
| CURNUTTE, JAMES R & SANDRA | 118-03/ WHTY LOT 46,MH,SHEDS | 1.1 | | 55,330 | 0 | 588 |
| CURRAN, JAMES M | 101-39/HLS LOT S19 VR | 0.2 | | 12,690 | 0 | 158 |
| CURRAN, JAMES M. & NANCY M | 101-53/ WF,HLS LOT S33,BLDG VR | 0.2 | | 123,680 | 0 | 1,539 |
| CURTIS, LAWRENCE R & | 107-17/HLD LOT 148,BLDG | 1.4 | | 105,270 | 0 | 1,310 |
| CUSHING, KAREN A. | 120-01.1./EATON TRK B,BLDGS | 3.0 | | 137,340 | 0 | 1,709 |
| CUSHNA, BRUCE R & | 410-01 & 022/ CPR LOT | 38.7 | | 49,070 | 0 | 610 |
| CUSHNA, BRUCE R & | 410-03/ CPR LOT | 3.4 | | 24,780 | 0 | 308 |
| CUSHNA, BRUCE R & | 415-15/KNIGHT RD LOT, BLDG | 2.1 | | 94,980 | 0 | 1,182 |
| CUSHNA, BRUCE R & | 415-16.7/ WF,CP LOT | 3.3 | | 34,420 | 0 | 428 |
| CYR, GERALD P. & CATHERINE | 101-46/ WF,HLS LOT S26,BLDG VR | 0.1 | | 104,400 | 0 | 1,299 |
| DAHLING, ALBERT C & BONNIE | 121-22.8/ WF,FRE LOT 13,BLDGS | 1.6 | | 183,480 | 0 | 2,282 |
| DAMATO, MARY ANN | 118-19/ WHTY LOT 31,BLDGS | 1.4 | | 39,110 | 0 | 487 |
| DANIELS, ROBERT L | 107-09/HLD LOT 300 | 9.7 | | 49,770 | 0 | 619 |
| DARDANI, NOEL H. | 139-52 & 53/ WF,PRSLR LTS 10,11 | 1.0 | | 98,550 | 5 | 1,226 |
| DAVENPORT, GEORGE F & LISA | 116-03/ SLE LOT 314 | 0.5 | | 5,880 | 0 | 73 |
| DAVENPORT, LISA | 116-04/ SLE Lot 315 HLD Lots 28 & 29 & Bldg | 2.8 | | 158,370 | 0 | 1,970 |
| DAVIS, BRIAN | 136-32/ WF,TFD LOT A11 | 0.3 | | 156,740 | 0 | 1,950 |
| DAVIS, JAMES H & SANDRA C, | 122-27/ WF,WHTY LOT 2,BLDGS | 1.4 | | 192,960 | 0 | 2,400 |
| DAVIS, JEFFERY A. & DAVIS, | 138-19.20/ WF,GL ACCESS LOT,BLDG,NSR | 0.2 | | 171,840 | 12 | 2,138 |
| DAVIS, JEFFERY A & DAVIS, | 138-40,41 & 42/ GL LOTS | 0.6 | | 21,340 | | 265 |
| DAVIS, JOHN R | 139-21/ CW LOT,BLDGS | 0.2 | | 153,840 | 10 | 1,814 |
| DAVIS, ROBERT A R. | 102-59/ WF,HLS LOT S247,BLDG | 0.3 | | 161,990 | 0 | 2,015 |
| DAY OF REDEMPTION | 109-10/ HLD LOT 269 | 2.2 | | 72,870 | 0 | 907 |
| DE ANGELIS, THOMAS R | 122-35/ HL LOT, BLDG | 0.2 | | 105,480 | 0 | 1,312 |
| DEANGELIS, EDSON R. | 139-24.25,37,38/ WF,CW LOTS,BLDGS | 0.4 | | 181,500 | 13 | 2,258 |
| DECHELLIS, EDWARD P. & | 105-44/ SHR LOT,BLDGS | 0.7 | | 138,570 | 0 | 1,724 |
| DELEON, KAREN L. | 128-16/ RT 123 LOT,BLDGS | 0.7 | | 178,760 | 0 | 2,224 |
| DELUDE, RICHARD A. | 421-16 / BBR LAND, | | 77.0 | 2,590 | 0 | 32 |
| DELUDE, RICHARD A | 421-25/ BBR LAND | | 33.0 | 860 | | 11 |
| DEMASI, ANDREW & GAIL | 424-35/ ARKWD LOT 12 | 6.4 | | 300,340 | 0 | 3,736 |
| DEMASI, ANDREW J & GAIL K | 424-08/ ARKWD LOT 11 | 5.8 | | 193,370 | 0 | 2,406 |
| DEMEOLA, WILLIAM & | 127-08 & 09/ AND RD LOT,BLDGS | 0.8 | | 73,950 | 0 | 920 |
| DEMERS, DAVID C | 130-15/ RT 123 LOT | 4.1 | | 23,100 | 0 | 287 |
| DEMERS, DAVID C & MARCIA R | 416-01/ BACKLAND | 27.0 | | 11,700 | 0 | 146 |
| DER MANOUELIAN, ARAM | 421-17/ BACKLAND | 120.0 | | 161,090 | 0 | 2,004 |
| DERBY, TROY M & TRACI L | 420-03.2/ CNTY RD LAND, BLDGS | 2.2 | | 135,000 | 0 | 1,679 |
| DESISTO, MICHELINA & | 119-10/ HLD LOT 85,BLDGS | 1.3 | | 87,390 | 0 | 1,087 |
| DESROSNIERS, REED B. & | 139-12 & 13/ CW LOTS,BLDGS | 0.3 | | 191,570 | 12 | 2,383 |
| DEVEAU, ALBERT R & DORIS I | 418-107/ MLE LOT 7B3U2 | 0.2 | | 850 | 0 | 11 |
| DJ SCALA, MICHAEL L. & KAREN | 132-11/ WF,JP LOT,BLDG | 2.3 | | 112,300 | 0 | 1,397 |
| DICORCIA, ARLENE | 112-06/ HLD LOT 325, BLDG | 1.2 | | 168,630 | 0 | 2,098 |
| DIDONATO, JAMES A & | 137-25/ BRK WF,SBR LOT,BLDGS | 0.1 | | 120,730 | 7 | 1,502 |
| DILUZIO, CHARLES N & | 415-34,34.1,35/ WF,CP LOT,BLDG | 1.9 | | 155,400 | 0 | 1,933 |
| DINES, JOSEPH & SYLVIA | 117-26/ SLE LOTS 17-21 | 4.6 | | 17,950 | 0 | 223 |
| DIONNE, PAUL J & PAMELA R | 108-17/ HLD LOT 255,BLDGS | 3.2 | | 125,210 | 0 | 1,558 |
| DOMPIERRE, GAETAN J & | 422-15/ RT 9 LAND, BLDGS | 22.0 | | 103,450 | 0 | 1,287 |
| DONEGAN, JOHN T | 111-19/ HLD LOT 130 | 1.7 | | 12,850 | 0 | 160 |
| DONEGAN, JOHN T | 111-29/ HLD LOT 160 | 1.9 | | 13,860 | 0 | 172 |
| DONOVAN, MELISSA B | 114-12/ SHR LOT, BLDG | 1.8 | | 171,240 | 0 | 2,130 |
| DOTSON, EVELYN L. | 129-14.3/ RT 123 LOT, BLDG | 3.7 | | 181,000 | | 2,252 |
| DOUGAL, WALTER A., TRUSTEE | 114-02/ WF,HL LOT, BLDG | 4.5 | | 259,390 | 0 | 3,227 |
| DOUGENECK, BARBARA A | 119-28/ HLD LOT 85A | 0.6 | | 13,200 | 0 | 164 |
| DOUGENECK, BARBARA A. | 119-30/ WF,JLD LOT 19,BLDGS | 0.6 | | 208,200 | 0 | 2,590 |

TOWN OF STODDARD VALUATION AND TAXES

| <u>OWNER OF RECORD</u> | <u>TAX MAP # / DESCRIPTION</u> | <u>ACRES</u> | <u>CUR U ACRES</u> | <u>TOTAL VALUE</u> | <u>VLG DIST TAX</u> | <u>NET TAX</u> |
|-------------------------------|---------------------------------------|--------------|--------------------|--------------------|---------------------|----------------|
| DOW, LEONARD A & JANET C | 111-08/SLELOT71 | 0.5 | | 8,470 | 0 | 105 |
| DOWSE, SARA B. TRUSTEE | 114-14/WF,B&E LOT 5,BLDG | 1.2 | | 133,780 | 0 | 1,664 |
| DOYLE, THOMAS R | 421-13/RT 123/BBR LOT,MH,SHEDS | 1.4 | | 42,170 | 0 | 525 |
| DRESCHER, PETER J. | 421-31/BACKLAND OFF 123 | 7.8 | | 6,000 | 0 | 75 |
| DRISCOLL, FRANCIS J JR & ANNE | 137-74/OFF NSR LOT,BLDGS | 0.3 | | 77,120 | 5 | 959 |
| DRISCOLL, LINDA & CLYDE E | 114-23/GORE LOT 5 | 2.5 | 11.0 | 160,490 | 0 | 1,996 |
| DRIVER, JOHN J | 110-08/HLD LOT 286 | 1.6 | | 15,000 | 0 | 187 |
| DUBE, RONALD R & JOYCE | 101-06 & 07/HLS LOT S112,S113,BLDS VR | 0.9 | | 177,510 | 0 | 2,208 |
| DUBE, RONALD R & JOYCE | 101-12/HLS LAND VR | 3.3 | 42.8 | 112,160 | 0 | 1,395 |
| DUGAN, NORBERT L & DORIS E. | 421-21/BACKLAND OFF BBR | 31.0 | | 23,800 | 0 | 296 |
| DUHAMEL, CLAUDETTE E. | 422-22/RT 9 LAND | | 483.0 | 37,860 | 0 | 471 |
| DUMAINE III, FREDERICK C. & | 139-46.1/WF,PRSLR LOT17,BLDG | 0.9 | | 232,790 | 0 | 2,896 |
| DUMOULIN, PETER A & | 122-13/WHY LOT,BLDGS | 0.2 | | 67,890 | 0 | 845 |
| DUNCAN, DAVID J & DEBORAH | 117-05/HLD LOT 40 | 1.3 | | 12,900 | 0 | 160 |
| DURAL, BRUCE T & SUSAN J | 107-10/HLD LOT 301 | 5.6 | | 19,900 | 0 | 248 |
| DURAND, EDWARD A & | 125-22/SHR LOT,BLDGS | 1.1 | | 20,200 | 0 | 251 |
| DURAND, NOREEN J | 135-19/RT 123 LOT,BLDGS | 0.2 | | 75,210 | 0 | 936 |
| DURHAM, DENISE J. | 131-12/RT 123 LOT,BLDG | 0.5 | | 67,000 | 0 | 833 |
| DURWARD, KATHLEEN R & | 125-23/SHR LOT | 0.9 | | 9,680 | 0 | 120 |
| DWYER, DAVID & ALINE | 118-08/WHY LOT 19 | 1.4 | | 17,200 | 0 | 214 |
| DWYER, DAVID & ALINE | 118-17/WHY LOT 25,BLDGS | 1.2 | | 59,870 | 0 | 745 |
| DWYER, DAVID & ALINE ETAL | 118-06/WHY LOT 53 | 1.0 | | 21,000 | 0 | 261 |
| DWYER, MAURICE F & JANICE G | 131-02 & 03 / WF,DB LOT,BLDGS | 0.7 | | 60,440 | 0 | 752 |
| EADES, ROBERT A | 138-09/WF,GL LOT,BLDGS | 1.0 | | 215,810 | 16 | 2,685 |
| EAGAN, JOSEPH T ETAL | 138-12/WF,GL ACCESS LOT | 0.1 | | 27,500 | 1 | 342 |
| EAGAN, JOSEPH T ETAL | 138-47/NSR LOT,BLDGS | 0.9 | | 164,400 | 12 | 2,045 |
| EASTMAN, MARY L | 408-04/RT 123 LOT,BLDGS | 4.2 | | 123,380 | 0 | 1,435 |
| EATON, DIANA P., TRUSTEE | 132-02/WF,IP LOT,BLDGS | 0.3 | | 48,510 | 0 | 603 |
| EATON, DIANA P., TRUSTEE | 132-03 & 04 / WF,IP LOTS | 0.4 | | 27,220 | 0 | 339 |
| EATON, DIANA P., TRUSTEE | 132-05 / WF,IP LOT | 3.2 | | 55,180 | 0 | 686 |
| EATON, DIANA P., TRUSTEE | 132-07/ IP LOT | 1.1 | | 25,100 | 0 | 312 |
| EATON, MARY L. | 125-24/SHR LOT | 4.2 | | 24,200 | 0 | 301 |
| EATON, MARY L | 126-52 / WF,SHR LOT,BLDGS | 1.7 | | 199,020 | 0 | 2,376 |
| EATON, THOMAS | 122-34/ WF LOT | 2.8 | | 114,060 | 0 | 1,419 |
| EATON, THOMAS | 122-36/HL LOT | 0.3 | | 11,200 | 0 | 139 |
| EATON, THOMAS | 128-12/ KS LOT | 0.1 | | 12,400 | 0 | 154 |
| EATON, THOMAS | 128-13/ KS LOT,SHED | 1.1 | | 21,200 | 0 | 264 |
| EATON, THOMAS | 411-03/ES KINGS ST LAND,BLDGS | 2.0 | 180.0 | 232,000 | 0 | 2,886 |
| EATON, THOMAS R | 125-11/SHR LOT,BLDG | 0.7 | | 73,290 | 0 | 912 |
| EDSON JR., EDWARD A. | 126-11 / WF,DB LOT,BLDGS | 0.3 | | 62,150 | 0 | 773 |
| EDSON, PHILIP L & LOUISE M | 131-16.1/RT 123 LOT | 0.8 | | 1,290 | 0 | 16 |
| EDSON, PHILIP L & LOUISE M | 131-17 & 18/MRDGH LOT 1,2 | 1.7 | | 3,510 | 0 | 44 |
| EDSON, PHILIP L & LOUISE M | 131-22 & 23 /MRDGH LOTS 5,6,BLDGS | 0.8 | | 58,580 | 0 | 629 |
| EDSON, PHILIP L & LOUISE M | 131-24 /WF,MRDGH LOT 6B | 1.1 | | 10,090 | 0 | 126 |
| EDWARDS, JAMES L & | 418-14/MLE LOT 9B6U1 | 0.1 | | 770 | 0 | 10 |
| EDWARDS, JAMES L & | 418-15/MLE LOT 10B6U1 | 0.1 | | 770 | 0 | 10 |
| ELLIOTT, JAMES A. & CANDACE | 408-21.2/RT 123 LOT | 5.1 | | 32,010 | 0 | 398 |
| ELLIOTT, JAMES & CANDACE D. | 408-21.3/MRDHG LOT 3,BLDG | 2.1 | | 98,280 | 0 | 1,223 |
| ELLIOTT, JR. DAVID W. & MARY | 408-26/RT 123 LOT | 2.1 | | 150,010 | 0 | 1,866 |
| ELLIOTT, RANDY | 408-21.1/MRDHG LOT 1,BLDG | 5.0 | | 106,410 | 0 | 1,324 |
| ELLIS, DANIEL M & KATHLEEN A | 128-06/RT 123 LOT,BLDGS | 1.0 | | 160,440 | 0 | 1,996 |
| ELLIS, WALTER E | 420-29/RT 123 LOT,BLDG | 1.1 | | 94,780 | 0 | 1,179 |
| EMBREY, MARK & EMILY | 424-19/ARKWD LOT 2 | 28.4 | | 50,540 | 3 | 629 |
| ENGLUND, ROBERT J. & | 139-47 / WF,PRSLR LOT 16,BLDG | 1.6 | | 435,330 | 25 | 5,416 |

TOWN OF STODDARD VALUATION AND TAXES

| <u>OWNER OF RECORD</u> | <u>TAX MAP # / DESCRIPTION</u> | <u>ACRES</u> | <u>CUR U ACRES</u> | <u>TOTAL VALUE</u> | <u>VLG DIST TAX</u> | <u>NET TAX</u> |
|-------------------------------|---------------------------------------|--------------|--------------------|--------------------|---------------------|----------------|
| ENZLER, MARIO & JULIE C/O J. | 424-20/ARKWD LOT, BLDG | 9.5 | | 181,000 | 3 | 2,252 |
| ERLER, JOEL F, NOREEN & JON F | 101-52/WF,HLS LOT S32,BLDGS VR | 0.3 | | 116,880 | 0 | 1,354 |
| EWELS, CHARLES & BARBARA | 115-53/WF,SLE LOT 46,BLDGS | 0.6 | | 215,560 | 0 | 2,582 |
| EWELS,CHARLES J. & BARBARA | 115-52-B/WF,SLE LOT 47, 1/2 INT | 0.3 | | 26,690 | 0 | 332 |
| EWING, RUTH D | 138-14 & 45/WF,GL LOT & LAND,BLDGS | 11.7 | | 422,580 | 25 | 5,257 |
| FABRIZIO, DEAN RYAN & | 126-03/WF,DB LOT,BLDGS | 0.4 | | 55,250 | 0 | 687 |
| FALCONE, CHARLES | 414-23/OFR LAND | 5.7 | | 18,700 | | 233 |
| FARINA, JOCELYN F. ETAL | 135-41 TO 43-A/TFD LOTS (1/9 INT) | 0.1 | | 3,170 | 0 | 39 |
| FARINA, JOCELYN F. ETAL | 135-49-A/BEACH (1/9 INT) | 0.1 | | 7,270 | 0 | 90 |
| FARINA, JOCELYN F. ETAL | 135-50/WF,TFD LOT L4,BLDG | 0.2 | | 128,510 | 0 | 1,599 |
| FARRELL, SHAUN & MARGARET | 102-012 & 013/HLS LOT S79A, S79 VR | 0.8 | | 21,620 | 0 | 269 |
| FARRELL, SHAUN & MARGARET | 102-016 & 017/HLS LOT S83, S84,BLDG | 0.3 | | 49,140 | 0 | 611 |
| FARRELL, SHAUN R. & | 102-014 & 015/HLS LOT S80, S82 VR | 0.5 | | 17,410 | 0 | 217 |
| FAULKNER, ANNE H & KING, | 417-05/BOWLDER RD | | 13.0 | 1,380 | | 17 |
| FAULKNER, ANNE H & KING, | 417-08/BOWLDER RD | | 5.3 | 570 | | 7 |
| FAULKNER, ANNE H & KING, | 417-09/BOWLDER RD LD,BLDGS | 2.0 | 412.0 | 243,970 | 0 | 3,035 |
| FAULKNER, CHARLES & | 410-06-A/ ANDORRA BLDG | 0.0 | | 136,220 | | 1,695 |
| FAULKNER, CHARLES & | 410-06-B/BUTTERFIELD FARM | 0.0 | | 212,010 | | 2,637 |
| FAULKNER, CHARLES S. & | 410-10/W/S KINGS ST LAND | | 101.0 | 9,780 | 0 | 122 |
| FAULKNER, CHARLES S II & | 414-04/CPR LOT | 4.0 | | 26,800 | 0 | 333 |
| FAULKNER, H. KIMBALL | 410-06-C/CAMP ANDORRA LD(card 1) | | | 62,360 | 0 | 776 |
| FAULKNER, HENRY & KATE | 410-09-A/DUSSALT HSE B/O (card 2) | | | 163,180 | 0 | 2,030 |
| FAULKNER, ROSEMARY | 410-09-B/PRATT HSE,ANDORRA LD | | | 108,590 | 0 | 1,351 |
| FEE, ROBERT A. & SHELLY L. | 123-04/WHTY LOT 43,BLDGS | 2.5 | | 126,770 | 0 | 1,577 |
| FELPO, FRANCES | 111-04/HLD LOT 219 | 1.2 | | 13,160 | 0 | 164 |
| FELPO, FRANCES | 111-05/HLD LOT 220 | 1.4 | | 13,360 | 0 | 166 |
| FELTUS, CARROLL M & JOYCE | 104-12/WF,HL LOT, BLDGS | 2.4 | | 124,240 | 0 | 1,546 |
| FENTON, PHILLIP & TONI | 125-25/SHR LOT,BLDG | 1.0 | | 81,670 | 0 | 1,016 |
| FERNANDES, DOMINGO P. & | 421-20/BACKLAND OFF BBR | 124.0 | | 47,500 | 0 | 591 |
| FERNER, DAVID R & BETTY | 116-32/HLD LOT 92,BLDG | 2.1 | | 66,690 | 0 | 830 |
| FERNWOOD ROAD PROP. | 120-20/WF,HLA ISLAND | 0.1 | | 3,500 | 0 | 44 |
| FHP REALTY ASSOCIATES OF | 422-13/RT 9 "STORE" | 5.1 | | 291,900 | 0 | 3,631 |
| FIASCONARO, GEORGE | 107-02/HLD LOT 246 | 2.9 | | 16,300 | 0 | 203 |
| FIONDELLA, ALPHONSE J & | 113-10/WF,W&H LOT 2,BLDGS | 0.3 | | 144,020 | 0 | 1,792 |
| FIONDELLA, ANGELINA A. | 113-09/WF,W&H LOT 1 | 0.2 | | 34,340 | 0 | 427 |
| FIONDELLA, PAUL & CHARLA B | 404-03/DODGE LAND, BLDG | 2.0 | 28.0 | 14,550 | 0 | 181 |
| FISH, JILL E | 421-28/RT 123 LAND,BLDGS | 2.2 | 36.0 | 134,170 | 0 | 1,669 |
| FISKE, MALCOLM A. | 122-20/WF,WHTY LOTS 8,9,BLDGS | 0.7 | | 172,830 | 0 | 2,150 |
| FITZPATRICK, MARY E | 424-25/ATEN RD LOT, BLDG | 20.3 | | 75,150 | 5 | 935 |
| FLANAGAN, HARRY G. III & | 137-13/WF,GL ACCESS LOT | 0.0 | | 10,450 | 1 | 130 |
| FLANAGAN, HARRY G III & | 137-84/RT 9 LOT | 0.5 | | 20,320 | 2 | 253 |
| FLANAGAN, ROBERT JR. & | 415-16.1/WF,CGCP LOT 1,BLDG | 2.0 | | 198,440 | 0 | 2,469 |
| FLEMING, MICHAEL | 107-23/HLD LOT 215,BLDG | 1.3 | | 77,520 | 0 | 964 |
| FLEMING, MICHAEL | 107-24/HLD LOT 214 | 1.0 | | 18,000 | 0 | 224 |
| FLEMING, MICHAEL | 111-01/HLD LOT 216 | 2.6 | | 18,160 | 0 | 226 |
| FLEMMING, DONALD N | 133-14-A / 1/2 INT WF,TFD LOT D4,BLDG | 0.2 | | 124,090 | 0 | 1,544 |
| FLEMMING, PAULA K. | 133-14-B / 1/2 INT WF,TFD LOT D4,BLDG | 0.2 | | 124,090 | 0 | 1,544 |
| FLETCHER, LAURA | 417-10/BOWLDER RD LOT, BLDGS | 2.7 | | 122,660 | 0 | 1,526 |
| FLINK, HELEN ESTATE, % | 128-14/RT 123 LOT,BLDGS | 2.0 | | 180,900 | 0 | 2,250 |
| FLINK, HELEN ESTATE, % | 415-27/WF,CP LOT | 0.4 | | 44,700 | 0 | 556 |
| FLOOD, SCOTT WILLIAM | 115-78/HLD LOT 112 | 0.9 | | 13,440 | 0 | 167 |
| FONTAINE, JEAN M | 137-33/SBR LOT,BLDGS | 0.2 | | 116,800 | 9 | 1,353 |
| FORCIER, THOMAS J. & LUCILLE | 111-12/HLD LOT 50, 233, 234 & BLDGS | 8.3 | | 143,020 | 0 | 1,779 |
| FORD, BRIAN & DEBORAH J | 137-88/RT 9 LOT,BLDGS | 2.5 | | 141,120 | 0 | 1,756 |

TOWN OF STODDARD VALUATION AND TAXES

| <u>OWNER OF RECORD</u> | <u>TAX MAP # / DESCRIPTION</u> | <u>ACRES</u> | <u>CUR U ACRES</u> | <u>TOTAL VALUE</u> | <u>VLG DIST TAX</u> | <u>NET TAX</u> |
|--------------------------------|--|--------------|------------------------|------------------------|-----------------------------|--------------------|
| FORREST, GERALD R & PHYLLIS | 118-10 / WF,WHY LOT 20,BLDG | 1.1 | | 135,000 | 0 | 1,679 |
| FORREST, GERALD R & PHYLLIS | 124-06 / FRST TRK II,FND | 1.6 | | 37,900 | 0 | 471 |
| FORREST, GERALD R & PHYLLIS | 124-12 / WF,LSULOT 7,BLDG | 0.3 | | 155,250 | 0 | 1,931 |
| FORSYTH, WILLIAM G & JOAN | 133-08 / WF,TFD LOT C4,BLDG | 0.5 | | 160,630 | 0 | 1,998 |
| FOSBERRY, CHARLES F & LEIGH | 126-39 / SHR LOT,BLDGS | 0.5 | | 155,970 | 0 | 1,940 |
| FRAULINI, BARBARA G & | 122-16 / WF,WHY LOT 13,BLDGS | 0.7 | | 166,650 | 0 | 2,073 |
| FREDRICKSEN, ARTHUR E & | 115-61 / WF,HLD 33,34,120A,BLDGS | 1.0 | | 231,220 | 0 | 2,876 |
| FREEPORT DEVELOPMENT, INC. | 403-03-A / LAND-W/SHL 1/2 INT | 4.8 | | 4,800 | 0 | 60 |
| FREESE, BETSY & LINDSAY | 125-14 / WF,WLKR RDLOT,BLDGS | 0.9 | | 166,580 | 0 | 1,972 |
| FULLER, WAYNE & CARRIE | 420-18 / OKCR LAND | 0.7 | 10.0 | 146,660 | 0 | 1,824 |
| FULLING, LESTER F & ROSE M | 101-01 / HLS LOT S107 VR | 0.7 | | 19,310 | 0 | 240 |
| FULLING, LESTER F & ROSE M | 101-77 & 78 / WF,HLS S56,S57,BLDG VR | 0.3 | | 114,150 | 0 | 1,420 |
| FULTON, WAYNE S & AMY L | 107-11 / HLD LOT 302 | 5.4 | | 119,200 | 0 | 1,483 |
| FYFE, BRADFORD | 110-06 / HLD LOT 288, BLDG | 1.3 | | 59,820 | 0 | 744 |
| GAGNON, GLENN P & LAURA M | 106-15 / HLD LOT 305,BLDG | 3.8 | | 140,680 | 0 | 1,750 |
| GALBREATH, GERALD D. & | 135-41 TO 43-B / TFD LOTS (29 INT) | 0.3 | | 6,330 | 0 | 79 |
| GALBREATH, GERALD D. & | 135-49-B / IP BEACH (29 INT) | 0.2 | | 14,540 | 0 | 181 |
| GALBREATH, GERALD D. & | 135-55 & 57 / TFD LOTS L10,L13,SHED | 0.4 | | 14,700 | 0 | 183 |
| GALBREATH, GERALD D. & | 135-56 / WF,TFD LOT L12,BLDG | 0.3 | | 75,620 | 0 | 941 |
| GALEY, HELEN F | 408-16 / QUEEN ST LAND,BLDGS | 96.1 | | 151,820 | 0 | 1,889 |
| GALLANT, PATRICIA-ANN ETAL | 101-44& 45 / WF,HLS S24,S25,BLDGS VR | 0.3 | | 143,170 | 0 | 1,781 |
| GALLUP & HALL% Laurie Williams | 401-02 / LAND OFF QUEEN ST | 76.1 | | 35,510 | 0 | 442 |
| GALLUP, PATRICIA ETAL % | 137-76 / RT 9 LOTS | 1.1 | | 28,100 | 1 | 350 |
| GALLUP, PATRICIA ETAL % | 137-77 / RT 9 LOTS,BLDGS | 0.5 | | 255,040 | 0 | 3,173 |
| GALLUP, PATRICIA ETAL % | 137-78 / NSR | 1.3 | | 117,330 | 0 | 1,460 |
| GALLUP, PATRICIA % Laurie | 137-82 / RT 9 LOT | 0.7 | | 23,520 | 1 | 293 |
| GALLUP, PATRICIA % Laurie | 137-83 / RT 9 LOT | 1.0 | | 28,000 | 2 | 348 |
| GALLUP, PATRICIA % Laurie | 137-85 / R9 9 LOT,BLDG | 1.0 | | 74,320 | 4 | 925 |
| GALLUP, PATRICIA % Laurie | 137-86 / RT 9 LOT | 0.8 | | 24,000 | 1 | 299 |
| GANLEY, MARY M | 418-122 / MLE LOT 4BSU2 | 0.3 | | 1,050 | 1 | 13 |
| GARIEPY, RICHARD W & | 104-14 / WF,CARR LOT | 0.2 | | 4,580 | 0 | 57 |
| GARIEPY, RICHARD W & | 104-15 / WF,CARR 6A/B,5A/B,BLDGS | 1.3 | | 146,230 | 0 | 1,819 |
| GARLAND, RICHARD L. & | 126-57 / WF,STN RD LOT 3,BLDG | 0.2 | | 88,540 | 0 | 1,101 |
| GARNETT, GORDON A & JOAN | 137-87 / RT 9 LOT,BLDG | 2.3 | | 195,170 | 2 | 2,328 |
| GARNETT, GORDON A. & | 137-11 / WF,RT 9,GL LOT,BLDGS | 0.1 | | 91,270 | 5 | 1,135 |
| GASS, EDWARD R, III & LINDA A | 116-15 / HLD LOT 46 | 1.6 | | 15,000 | 0 | 187 |
| GATES, FAITH & JENNIFER J. | 137-30 / SBR LOT,BLDGS | 0.1 | | 115,160 | 5 | 1,022 |
| GAY, EVELYN R c/o Patricia | 113-07 / W&H LOT 9 | 0.2 | | 13,870 | 0 | 173 |
| GAY, EVELYN R c/o Patricia | 113-08 / WF,W&H LOT | 0.8 | | 59,020 | 0 | 734 |
| GAY, EVELYN R c/o Patricia | 113-11 & 12 / WF,W&H LOT 3,BLDGS | 0.3 | | 139,290 | 0 | 1,733 |
| GAY, JERROLD R., TRUSTEE | 124-03,30 & 31 / WFLSU LOTS 19,20,BLDG | 1.6 | | 230,240 | 0 | 2,864 |
| GAY TRUST, LOIS | 139-50 & 51 / WF,PRSLR LTS 12,13,BLDGS | 1.4 | | 192,260 | 12 | 2,392 |
| GEBHARDT, RICHARD L & | 119-19 / SLE LOT B6 | 0.2 | | 7,360 | 0 | 92 |
| GEDDES, PAUL | 408-17 / DOE RD LOT,BLDGS | 8.3 | | 38,270 | 0 | 476 |
| GESICK, ROBERT G | 106-10 / HLD LOT 312 | 4.3 | | 18,600 | 0 | 231 |
| GETTY, VIVIAN L, STEPHEN E & | 104-29 / WF,CARR LOT,BLDGS | 0.3 | | 158,560 | 0 | 1,972 |
| GIANFERRARI Revocable Trust, | 137-38 / SBR LOT,BLDGS | 0.2 | | 137,440 | 10 | 1,610 |
| GIBBS, KENNETH N. & MONA M. | 102-04 & 05 / HLS LOT S72,S73,BLDG VR | 0.4 | | 33,920 | 0 | 422 |
| GIBBS, KENNETH N. & MONA M. | 102-32 / HLS LOT S98 | 0.2 | | 11,790 | 0 | 147 |
| GIBBS, KENNETH N. & MONA M. | 102-33 / HLS LOT S99 | 0.2 | | 11,790 | 0 | 147 |
| GILCHREST, PHILIP W, JR | 423-14 / SOUTH ST LOT, BLDG | 1.1 | | 3,980 | 0 | 50 |
| GILLESPIE, MARY H ESTATE | 418-18 / MLE LOT 17B3U1 | 0.1 | | 770 | 1 | 10 |
| GLANCE, MARY | 418-35 / MLE LOT 10B4U3 | 0.1 | | 780 | 0 | 10 |
| GLOERSEN, THOMAS R & | 131-14 / RT 123 LOT | 4.3 | | 140,090 | 0 | 1,743 |

TOWN OF STODDARD VALUATION AND TAXES

| <u>OWNER OF RECORD</u> | <u>TAX MAP # / DESCRIPTION</u> | <u>ACRES</u> | <u>CUR U ACRES</u> | <u>TOTAL VALUE</u> | <u>VLG DIST TAX</u> | <u>NET TAX</u> |
|-----------------------------------|---|--------------|--------------------|--------------------|---------------------|----------------|
| GOBBI, JUDITH M. H. | 126-35/OAR LOT,BLDGS | 0.6 | | 103,930 | 0 | 1,293 |
| GODFREY, JOSEPH P & | 102-80/WF,HLS LOT S226 | 0.3 | | 40,320 | 0 | 502 |
| GOODALE, ROBERT C | 133-10/WF,TFD LOT C5&C6,BLDG | 0.8 | | 161,030 | 0 | 2,003 |
| GOODELL, DUANE E JR ETAL | 137-63/NSR LOT,BLDGS | 0.7 | | 165,910 | 12 | 2,064 |
| GOODELL, KENNETH | 411-11.1/SBALOT 7 | 8.3 | | 23,430 | 0 | 291 |
| GOODLIFF, JOHN E & VALERIE A | 101-40/HLS LOT S20,BLDG VR | 0.3 | | 90,300 | 0 | 1,123 |
| GORE, BARBARA C | 113-01/WF,GORE LOT 2A | 0.3 | | 6,500 | 0 | 81 |
| GOTTEL, DEBRA A. | 107-03/HLD LOT 212 | 1.7 | | 15,100 | 0 | 188 |
| GOULART, JOSEPH & DONNA | 121-22.5/FRE LOT 16 | 2.0 | | 43,000 | 0 | 535 |
| GOULET, LEOPOLD & PAULINE | 122-37/WF,LSU LOT 1,BLDGS | 0.4 | | 140,890 | 0 | 1,753 |
| GRABARZ, HENRY J & IRIMNA | 106-16/WF,HLD LOT 306 | 3.4 | | 86,740 | 0 | 1,079 |
| GRABARZ, HENRY J & IRMINA | 106-14/HLD LOT 308 | 3.2 | | 14,960 | 0 | 186 |
| GRABARZ, HENRY J & IRMINA | 106-17/WF,HLD LOT 307 | 2.9 | | 224,960 | 0 | 2,799 |
| GRADY, LESLIE J & PAUL A | 135-41 TO 43-C/TFD LOTS (29 INT) | 0.3 | | 6,330 | 0 | 79 |
| GRADY, LESLIE J & PAUL A | 135-49-C/BEACH (29 INT) | 0.0 | | 14,540 | 0 | 181 |
| GRADY, LESLIE J & PAUL A | 135-58/WF,TFD LOT L16,BLDGS | 0.2 | | 90,880 | 0 | 1,131 |
| GRADY, LESLIE J & PAUL A | 135-59/WF,TFD LOT L15 | 0.4 | | 13,200 | 0 | 164 |
| GRANDPRE' FAMILY | 106-01/HLD LOT 320 | 8.9 | | 23,200 | 0 | 289 |
| GRANDPRE', FAMILY | 106-02/HLD LOT 319,BLDGS | 6.7 | | 175,030 | 0 | 2,177 |
| GRANITE LAKE VILLAGE | 138-01/ISLAND IN GRANITE LAKE | 1.4 | | 105,340 | 0 | 0 |
| GREEN CROW CORP | 421-01/GRAY LOT 1 | | 7.1 | 120 | 0 | 1 |
| GREEN CROW CORP. | 421-18/BACKLAND | 5.0 | | 3,200 | 0 | 40 |
| GREEN CROW CORP | 421-19/BACKLAND OFF BBR | 22.3 | | 16,630 | 0 | 207 |
| GREEN CROW CORP | 422-17/BACKLAND OFF RT 9 | | 257.0 | 10,490 | 0 | 130 |
| GREEN CROW CORP | 422-18/BACKLAND OFF RT 9 | | 17.0 | 260 | 0 | 3 |
| GREEN CROW CORP | 422-21/TAYLOR-GREEN LAND | | 47.0 | 570 | 0 | 7 |
| GREEN, JEAN R | 124-05/FRST TRK 1 | 0.7 | | 19,070 | 0 | 237 |
| GREEN, JEAN R | 124-14 & 15 /WF,LSU LOT 9,10A,BLDGS | 0.6 | | 166,330 | 0 | 2,069 |
| GREEN, SHELLEY J | 122-14/WF,WHY LOT 15 | 2.2 | | 213,680 | 0 | 2,658 |
| GREENWOOD, JENNY M. | 102-116/HLS LOT S292 | 0.2 | | 9,710 | 0 | 121 |
| GREENWOOD, JENNY M. | 103-07/WF,HLS LOT S501 | 0.7 | | 41,040 | 0 | 511 |
| GRIESBACH, EDGAR H & JUDITH | 118-27/WHY LOT 39,BLDGS | 1.0 | | 96,450 | 0 | 1,200 |
| GRIESBACH, EDGAR H & JUDITH | 118-28/HLD LOT 1 | 1.2 | | 25,400 | 0 | 316 |
| GRIEZE-JURGELEVICIUS, | 124-11/WF,LSU LOT 6,BLDG | 0.3 | | 159,880 | 0 | 1,989 |
| GRIEZE-JURGELEVICIUS, | 408-06/RT 123 LAND | 23.0 | | 42,300 | 0 | 526 |
| GRIFFON REVOC. FAMILY | 101-108, 109 & 110/HLS LOTS S301, S302 & S303 | 0.6 | | 14,670 | 0 | 182 |
| GRIFFON Revocable Trust, Robert R | 101-94/WF,HLS LOT S202,BLDGS | 0.2 | | 139,340 | 0 | 1,733 |
| GRISKONIS, JOSEPH | 116-10/SLE, LOT 337 | 0.4 | | 9,220 | 0 | 115 |
| GROEZINGER, HARRY J. & | 122-31/WF, LOT 26,BLDGS | 0.5 | | 158,520 | 0 | 1,972 |
| GROVENSTEIN, ROBERT M | 126-13/RT 123 LOT,BLDG | 0.5 | | 70,110 | 0 | 872 |
| GROVER, PATRICIA O. | 135-15 & 16/RT 123 LOTS,BLDG | 0.3 | | 64,680 | 0 | 805 |
| GRUBE, EMILE; ESTATE | 137-52 & 55/WF,GL LOT (23 INT) | 0.6 | | 73,450 | 4 | 914 |
| GRYBKO, BRIAN C | 102-018 TO 021/HLS S85 TO S87,BLDG | 0.6 | | 66,160 | 0 | 823 |
| GRYBKO, GARY J. | 102-30 & 31/HLS LOT S96,S97,BLDG | 0.5 | | 25,090 | 0 | 312 |
| GUAY, RICHARD & DONNA LEE | 101-16/HLS LOT S130,BLDGS VR | 0.4 | | 89,440 | 0 | 1,113 |
| GUIDA, ALEXANDER S, III | 424-21/ATEN RD LAND | | 40.0 | 3,570 | 0 | 44 |
| GUIDA, PHYLLIS | 138-24 & 33/WF,GL ACCESS & LOT,SHED | 0.1 | | 45,900 | 1 | 571 |
| GUTTINGER, ROGER T | 101-50 & 51/WF,HLS S30,S31,BLDG VR | 0.2 | | 97,860 | 0 | 1,217 |
| HAAS, FREDERICK III & KAREN P | 113-20/WF,CARR LOT 8,BLDGS | 1.6 | | 156,280 | 0 | 1,944 |
| HACKETT, TRAVIS J & RONALD | 414-30/LAND OFF RT 123 | 41.0 | | 51,600 | 0 | 642 |
| HAGBERG Revocable Living Trust, | 136-44 TO 48/WF,TFD B8,A,C1,A2A,BLDGS | 1.4 | | 207,690 | 0 | 2,584 |
| HAHN, CURTIS H & CELIA F | 126-61/WF,STN RD LOT,BLDGS | 0.4 | | 164,160 | 0 | 2,042 |
| HAHN, ROBERT K. | 119-36/JESSICA'S ISLAND | 0.2 | | 10,610 | 0 | 132 |
| HAHN, ROBERT K. | 119-37/WF,WHY LOT 18 | 1.3 | | 177,520 | 0 | 2,208 |

TOWN OF STODDARD VALUATION AND TAXES

| <u>OWNER OF RECORD</u> | <u>TAX MAP # / DESCRIPTION</u> | <u>ACRES</u> | <u>CUR U ACRES</u> | <u>TOTAL VALUE</u> | <u>VLG DIST TAX</u> | <u>NET TAX</u> |
|--------------------------------|---|--------------|--------------------|--------------------|---------------------|----------------|
| HALEY III, ROBERT & | 117-01&02, 118-3435 & 36/HLD LOT 5,6 & 7 SLE | 5.5 | | 108,880 | 0 | 1,354 |
| HALL, FRANK (REV) & ANITA | 414-08/CPR LOT | 0.5 | | 18,290 | 0 | 228 |
| HALL, JAMES A & HIROKO T | 126-60/WF,STN RD LOT 6,BLDG | 0.1 | | 97,270 | 0 | 1,210 |
| HALL, WAYNE G & KATHY A | 420-01/RT 9 LOT,BLDG | 3.9 | | 135,160 | 0 | 1,681 |
| HALTER, JOHN D & DIANE G | 137-68,69 & 72/NSR LOT,BLDGS | 0.7 | | 177,070 | 12 | 2,203 |
| HAMEL, RONALD L & TUOZZOLI, | 127-42/WF,AND RD LOT,BLDGS | 0.4 | | 161,450 | 0 | 2,008 |
| HAMILTON, CAROL & JOHNSON, | 127-23/WF,AND RD LOT,BLDGS | 0.4 | | 144,480 | 0 | 1,797 |
| HAMILTON, PHILIP A & DONNA | 137-50 & 57/WF,GL LOT,BLDGS | 0.9 | | 318,990 | 16 | 3,968 |
| HAMILTON, PHILIP A & DONNA | 137-73B/1/2 WHODGDON NSR | 0.1 | | 3,000 | 1 | 37 |
| HAMILTON, PHILIP & DONNA | 423-05-A/PRIEST LAND (1/2 INT) | 20.5 | | 28,050 | 0 | 349 |
| HAMILTON, SHAWN J. | 423-05.1/HAMILTON SUB. LOT | 5.0 | | 119,550 | | 1,487 |
| HAMPOIAN, HARRY & DIANE | 101-111, 112 & 113/HLS LOTS S304, S305 & S306 | 0.5 | | 14,110 | | 176 |
| HAMPOIAN, HARRY & DIANE | 101-93/WF,HLS LOT S203,BLDG | 0.2 | | 116,610 | 0 | 1,451 |
| HAMPTON, WILLIAM C, JR | 108-01/HLD LOT 295, BLDG | 1.9 | | 67,730 | 0 | 843 |
| HAMPTON, WILLIAM C, JR | 108-02/HLD LOT 293 | 1.7 | | 12,670 | 0 | 158 |
| HANNA, ALAN L & ALICE M | 113-30 & 33/CARR LOTS 11A/B,BLDGS | 0.5 | | 90,260 | 0 | 1,123 |
| HANNAFORD, FRANK K. & | 127-11/AND RD LOT,BLDG | 0.6 | | 60,330 | 0 | 751 |
| HANSON FAMILY TRUST 1/2 | 414-01-B/DODGE LD 1/2 INT WITH RONALD | | 53.8 | 2,210 | 0 | 27 |
| HANSON, JEAN M | 118-14/WHY LOT 24 | 0.7 | | 15,340 | 0 | 191 |
| HANSON, SUSAN | 131-08/RT 123 LOT,BLDGS | 0.5 | | 71,310 | 0 | 887 |
| HARDY, ROBERT H. & JULIA M. | 120-01.2/EATON TRK A | 2.3 | | 162,720 | 0 | 1,924 |
| HARMON, ESTATE % Holly | 137-65/NSR LOT,BLDGS | 0.8 | | 195,520 | 14 | 2,432 |
| HARPER, ANGELINE | 137-49 & 58/WF,GL LOT,BLDG | 0.7 | | 189,620 | 13 | 2,359 |
| HARPER, MARK S & GLORIA | 422-09/RT 9 LAND, BLDGS | 17.8 | 30.0 | 223,980 | 0 | 2,786 |
| HARRINGTON, RICHARD I | 403-04/LAND-WS HL | 12.5 | | 10,250 | 0 | 128 |
| HARRINGTON, WALTER H & | 127-27/WF,AND RD LOT,BLDGS | 0.4 | | 122,710 | 0 | 1,527 |
| HARRIS FAMILY TRUST, | 105-16/WF,HL LOT,BLDGS | 0.4 | | 192,740 | 0 | 2,398 |
| HARRIS FAMILY TRUST, | 105-30/HL LOT | 0.2 | | 11,000 | 0 | 137 |
| HARWOOD, BRUCE A | 414-07.6/CPW LOT 6 | 5.1 | | 26,540 | 0 | 330 |
| HASTINGS, DAVID M. & | 137-40/SBR LOT,BLDGS | 0.2 | | 118,580 | 8 | 1,475 |
| HAYES, ANDREW P | 121-22.6/FRE LOT 17 | 2.0 | | 43,000 | 0 | 535 |
| HAYES, CASEY J | 420-03.3/CNTY RD BACKLAND | 2.0 | 33.3 | 23,990 | 0 | 298 |
| HAYES, CASEY J. | 420-04/CNTY RD LOT | 5.2 | | 25,240 | 0 | 314 |
| HAYES, CASEY J. & HELEN M. | 120-03/FR LOT 1,BLDG | 1.6 | | 145,660 | 0 | 1,812 |
| HAYES, GLORIA E & EVANS, | 106-18/WF,HLD LOT,BLDGS | 1.1 | | 165,430 | 0 | 2,058 |
| HAYES, JOSEPH S & ARLENE C | 138-26 & 31/WF,GL LOT,BLDGS | 1.3 | | 255,250 | 16 | 3,175 |
| HAYES, MICHAEL & SUSAN | 138-27 & 30/WF,GL ACCESS & LOT,BLDGS | 1.0 | | 220,600 | 10 | 2,744 |
| HAYES, MICHAEL & SUSAN | 420-06/RT 9 LAND,SHED | | 39.1 | 2,410 | 0 | 30 |
| HAYES, MICHAEL & SUSAN | 420-07/RT 9 LOT,BLDGS | 6.3 | | 422,280 | 0 | 5,253 |
| HAYES, MICHAEL & SUSAN | 421-10/RTS 9/123 LOT,BLDGS,MH | 1.5 | | 57,060 | 0 | 710 |
| HEALEY, BRUCE E. | 118-20/WHY LOT 32 | 2.3 | | 20,200 | 0 | 251 |
| HEALY, Donall & Joyce % Visual | 417-07/ATEN RD BACKLAND | 19.0 | | 27,460 | 0 | 342 |
| HEALY, Donall & Joyce % Visual | 418-02/BACKLAND OFF CPR,BLDGS | 412.3 | 353.7 | 424,100 | 0 | 5,276 |
| HEALY, Donall & Joyce % Visual | 418-05/BACKLAND OFF CPR | 11.0 | 123.0 | 20,530 | 0 | 255 |
| HEALY, Donall & Joyce % Visual | 418-100/MLE LOT 2B3U2 | 0.2 | | 430 | 1 | 5 |
| HEALY, Donall & Joyce % Visual | 418-20/MLE LOT 10B7U3 | 0.2 | | 430 | 0 | 5 |
| HEALY, Donall & Joyce % Visual | 418-59-64+/GATE HOUSE | 36.7 | | 140,920 | 0 | 1,753 |
| HEALY, Donall & Joyce % Visual | 418-66/MLE LOT 4B1U1 | 0.1 | | 400 | 0 | 5 |
| HEALY, Donall & Joyce % Visual | 418-67/POWER HOUSE | | | 8,880 | 0 | 110 |
| HEALY, Donall & Joyce % Visual | 418-87/MLE LOT 12B4U2 | 0.2 | | 430 | 0 | 5 |
| HEALY, HERBERT C & SHIELA E | 124-16 & 18/WF,LSU LOTS 10B,11,BLDG | 0.6 | | 163,870 | 0 | 2,039 |
| HEALY, JANE F | 424-07/BACKLAND | 10.0 | 98.0 | 33,780 | 1 | 420 |
| HEALY, JANE F | 424-15/FARM LOT, BLDGS | 33.3 | | 747,380 | 36 | 9,297 |
| HEALY, JENNIFER MARIE | 424-17/ARKWD LOT 4 | 7.3 | | 32,900 | 2 | 409 |

TOWN OF STODDARD VALUATION AND TAXES

| <u>OWNER OF RECORD</u> | <u>TAX MAP # / DESCRIPTION</u> | <u>ACRES</u> | <u>CUR U ACRES</u> | <u>TOTAL VALUE</u> | <u>VLG DIST TAX</u> | <u>NET TAX</u> |
|-------------------------------|-----------------------------------|--------------|--------------------|--------------------|---------------------|----------------|
| HEALY, NICHOLAS J. | 424-06/BACKLAND | 10.2 | | 4,620 | 0 | 57 |
| HEALY, NICHOLAS J III & MARIE | 139-11/CWLOT,BLDGS | 0.1 | | 162,830 | 10 | 2,026 |
| HEBERT, ARTHUR L & NANCY A | 121-21.4/WF,CGHL LOTS | 5.0 | | 91,630 | 0 | 1,140 |
| HEBERT, VERDE W. JR | 115-35 TO 37/SLE LOTS 49-51,BLDGS | 1.2 | | 78,500 | 0 | 977 |
| HECK, LOUIS K & LYNN D | 414-06.2/CPR LOTS | 4.2 | | 225,470 | 0 | 2,805 |
| HECK, LOUIS K & LYNN D | 415-23.3/WF, CP LOT | 0.3 | | 44,130 | 0 | 549 |
| HEIM, AUDREY, M | 408-05/RT 123 LOT,BLDGS | 1.0 | | 87,910 | 0 | 1,094 |
| HENDERSON, K DOUGLAS & | 109-14/HLD LOT 258 & 259 | 4.7 | | 103,330 | 0 | 1,185 |
| HENNESSEY, JAMES F & | 102-01, 103-05/WF,ATK LOT IV VR | 6.0 | | 83,320 | 0 | 1,037 |
| HERNE, JAMES & RUTH | 109-17/HLD LOT 261 | 2.0 | | 15,400 | 0 | 192 |
| HIDDEN LAKE CIVIC | 111-16/HLD LOT | 0.3 | | 8,150 | 0 | 101 |
| HIDDEN LAKE CIVIC | 111-17/ | 10.4 | | 25,240 | | 314 |
| HIDDEN LAKE CIVIC | 115-07/HLD BACKLOT | 0.1 | | 2,160 | 0 | 27 |
| HIDDEN LAKE CIVIC | 115-09/SLE BACKLOT | 0.1 | | 2,160 | 0 | 27 |
| HIDDEN LAKE CIVIC | 115-13/HLD BACKLOT | 0.2 | | 2,340 | 0 | 29 |
| HIDDEN LAKE CIVIC | 115-15/HLD BACKLOT | 0.1 | | 1,260 | 0 | 16 |
| HIDDEN LAKE CIVIC | 115-18/HLD BACKLOT | 0.2 | | 2,460 | 0 | 31 |
| HIDDEN LAKE CIVIC | 115-29/HLD LOT | 0.5 | | 9,790 | 0 | 122 |
| HIDDEN LAKE CIVIC | 115-42/HLD LOT | 0.3 | | 11,170 | 0 | 139 |
| HIDDEN LAKE CIVIC | 115-48/HLD LOT | 0.5 | | 11,840 | 0 | 147 |
| HIDDEN LAKE CIVIC | 118-43/HLD LOT | 0.3 | | 3,220 | 0 | 40 |
| HIDDEN LAKE CIVIC | 118-49/HLD LOT | 0.6 | | 9,760 | 0 | 121 |
| HIDDEN LAKE CIVIC | 118-51/HLD LOT | 0.1 | | 950 | 0 | 12 |
| HIGHLAND LAKE ASSOCIATION | 102-42/BEACH VR | 0.5 | | 65,280 | 0 | 812 |
| HIGHLAND LAKE ASSOCIATION | 403-05/LAND-SS WASH. TL | 139.8 | | 65,100 | 0 | 810 |
| HILCHEY REALTY TRUST OF | 111-13/HLD LOT 231 | 1.7 | | 13,300 | 0 | 165 |
| HILDRETH, ALICE | 137-31/SBR LOT,BLDG | 0.1 | | 92,230 | 7 | 1,147 |
| HILDRETH, STEVEN P. & JOAN P. | 411-11.5/SBA LOT 3,BLDG | 5.1 | | 185,990 | 0 | 2,314 |
| HILDRETH, WILLIAM L | 137-32/SBR LOT | 0.1 | | 30,670 | 3 | 382 |
| HILL, KENNETH & LUCILLE | 123-06/WHTY LOT 41,BLDGS | 2.5 | | 162,190 | 0 | 1,918 |
| HILL, PETER B. JR. | 109-16/HLD LOT 260 | 2.3 | | 113,330 | 0 | 1,410 |
| HILL, ROGER & CAROL | 137-07/WF,GL ACCESS LOT | 0.0 | | 8,500 | 1 | 106 |
| HILL, ROGER M. | 137-09/WF,RT 9,GL LOT,BLDG | 0.0 | | 114,010 | 3 | 1,418 |
| HILL, ROGER M & CAROL M | 137-08/WF,GL ACCESS LOT | 0.0 | | 8,500 | 1 | 106 |
| HILL, ROGER M & CAROL M | 422-02.12/RT 9 LAND | | 41.5 | 4,070 | 0 | 51 |
| HILTZ, RONALD E | 418-91/MLE LOT 4B4U2 | 0.2 | | 870 | 1 | 11 |
| HILTZ, RONALD E | 418-92/MLE LOT 5B4U2 | 0.2 | | 870 | 1 | 11 |
| HITCHCOCK, WILLIAM & | 130-09/OFR LOT | 0.3 | | 8,240 | 0 | 103 |
| HOBART, HAROLD R. & | 421-11.1/RT 123 LOT,BLDGS | 5.5 | | 189,390 | 0 | 2,356 |
| HODGDON, MARY S | 137-27/GL WF,1/2 INT BEACH | 0.6 | | 58,340 | 2 | 726 |
| HODGDON, MARY S | 137-51 & 56/WF,GL LOT,BLDGS | 1.1 | | 238,090 | 15 | 2,962 |
| HODGDON, MARY S | 137-73A//1/2 WHAMILTON | 0.1 | | 3,000 | 1 | 37 |
| HODGDON, MARY S | 423-05-B/PRIEST LAND (1/2 INT) | 20.5 | | 28,050 | 0 | 349 |
| HODGSON, MARK S. & SHERRI L. | 124-08/WF,JSU LOT 3,BLDG | 0.4 | | 153,780 | 0 | 1,913 |
| HOFFMAN, CAROLYN C & | 131-11/RT 123 LOT,MH,BLDGS | 0.5 | | 52,160 | 0 | 649 |
| HOFFMAN, JR. JOHN E. & JEAN | 416-02/BACKLAND | | 56.8 | 2,900 | 0 | 36 |
| HOGG, FRANK W & GWENNETH | 116-34/HLD LOT 90,BLDGS | 1.7 | | 156,010 | 0 | 1,841 |
| HOGG, FRANK W & GWENNETH | 116-33/HLD LOT 91 | 1.9 | | 14,580 | 0 | 181 |
| HOGG, FRANK W & SWENNETH | 115-14 & 19/HLD LOT 78 | 4.6 | | 8,990 | 0 | 112 |
| HOLDA, FELIX JOHN & | 421-04/GRAY LOT 4,BLDGS | 2.2 | 11.1 | 184,640 | 0 | 2,297 |
| HOLLAND, DONALD, JR | 411-12.11/OAR LAND | 10.7 | | 171,160 | 0 | 2,129 |
| HOLLAND, DONALD R & | 411-14.2/SHR LAND,BLDG | 6.0 | | 186,320 | 0 | 2,318 |
| HOLLAND, JANET L. | 124-07/WF,JSU LOT 2,BLDGS | 0.3 | | 229,380 | 0 | 2,853 |
| HOLLAND RICHARD | 115-02/HLD LOT 83 | 1.3 | | 14,700 | | 183 |

TOWN OF STODDARD VALUATION AND TAXES

| <u>OWNER OF RECORD</u> | <u>TAX MAP # / DESCRIPTION</u> | <u>ACRES</u> | <u>CUR U ACRES</u> | <u>TOTAL VALUE</u> | <u>VLG DIST TAX</u> | <u>NET TAX</u> |
|-------------------------------|--|--------------|--------------------|--------------------|---------------------|----------------|
| HOLLAND, RICHARD | 411-1220/OARLAND,BLDG | 10.0 | | 219,420 | 0 | 2,730 |
| HOLLAND, RICHARD D & HEIDI | 131-46 & 47/MRDGH LOT 8,BLDG | 0.4 | | 47,170 | 0 | 587 |
| HOLLAND, RICHARD D. & HEIDI | 125-02/SHR LOT,BLDG | 1.5 | | 54,530 | 0 | 678 |
| HOLLAND, RICHARD D & HEIDI | 421-26/BBR LAND,BLDG | 5.0 | | 78,460 | 0 | 976 |
| HOLLAND, SANDRA LYND | 118-02/WHY LOT 45 | 1.0 | | 26,600 | 0 | 331 |
| HOLLAND, SANDRA LYND | 123-07/WHY LOT 47 | 3.0 | | 23,000 | 0 | 286 |
| HOLLOWAY, WILLIAM E & JANE | 113-22/WF,CARR LOT 9,BLDGS | 1.4 | | 291,270 | 0 | 3,623 |
| HOLLOWAY, WILLIAM E & JANE | 113-34/CARR LOTS 10A&B | 0.5 | | 19,200 | 0 | 239 |
| HOLMES, DAVID S | 126-43/SHR BACKLOT | 0.9 | | 890 | 0 | 11 |
| HOLMES, ROBERT L & DENISE | 415-24 TO 26 / WF,CP LOT,BLDG | 1.1 | | 117,550 | 0 | 1,462 |
| HOMEYER, WILLIAM P & | 126-37/SHR LOT,BLDGS | 1.0 | | 152,180 | 0 | 1,893 |
| HOMFELD LIVING TRUST | 133-11/WF,TFD LOT D1 | 0.3 | | 48,320 | 0 | 601 |
| HOMFELD LIVING TRUST | 133-12/WF,TFD LOT D2,BLDG | 0.4 | | 137,080 | 0 | 1,705 |
| HOPKINS, FRED W & EDNA F. | 416-05/GILSUMSTDRD LOT,BLDG | 1.6 | | 85,950 | 0 | 1,069 |
| HORSFALL, JAMES H | 126-40/WF,SHR LOT,BLDG | 0.8 | | 126,730 | 0 | 1,577 |
| HOTCHKISS, JED D | 120-37/HLA PARCEL B,BLDG | 9.0 | | 66,140 | 0 | 823 |
| HOULIHAN, BRIAN & NANCY | 107-18/HLD LOT 147 | 1.5 | | 15,800 | 0 | 197 |
| HOWARD, ELIZABETH MAUDE | 415-36/WF,CP LOT | 1.7 | | 43,050 | 0 | 536 |
| HOWARD, ELIZABETH MAUDE | 423-04/BACKLD OFF NSR (CE) | 11.3 | | 23,130 | 0 | 288 |
| HOWARD, LAUREN C & BRENDA | 126-33/OARLOT,MH | 1.5 | | 121,420 | 0 | 1,510 |
| HOWELL, JAMES E | 418-56/MLE LOT 2BSU1 | 0.1 | | 780 | 0 | 10 |
| HOWELL, JAMES E | 418-57/MLE LOT 1BSU1 | 0.1 | | 820 | 0 | 10 |
| HUARD, AIME, JR & DEBRA L | 113-06/W&H LOT 10, BLDG | 0.2 | | 83,830 | 0 | 1,043 |
| HUBER, DEAN G & RUTH E | 411-113/SBA LOT 5 | 5.1 | | 152,040 | 0 | 1,891 |
| HUDA, Petra A. & Kimberly A. | 139-20/CW LOT | 0.3 | | 210,360 | 3 | 2,617 |
| HUNTER, ALAN & LINDA | 127-35 / WF,AND RD LOT,BLDG | 0.3 | | 152,470 | 0 | 1,897 |
| HUSSEY, CHRISTINE M. | 132-12/WF,JP LOT,BLDG | 0.4 | | 115,970 | 0 | 1,443 |
| HUSTED, VIRGINIA S C & | 116-07/HLD LOT 27 | 1.5 | | 16,340 | 0 | 203 |
| HUSTED, VIRGINIA S C & | 117-20/HLD LOT 25 | 1.7 | | 35,560 | 0 | 442 |
| HUSTED, VIRGINIA S C & | 117-21/HLD LOT 26 | 1.7 | | 13,300 | 0 | 165 |
| HUSTED, WAYNE H. & VIRGINIA | 117-19/SLE LOT 326 | 0.5 | | 9,790 | 0 | 122 |
| HYATT, JAMES & ALICE | 424-12/ARKWD LOT 8 | 6.7 | | 216,370 | 15 | 2,692 |
| HYDE, CHARLES E, SR | 119-04/HLD LOT 104 | 1.8 | | 14,300 | 0 | 178 |
| INACIO, JOHN W. & CONSTANCE | 118-11/WHY LOT 21,BLDGS | 1.3 | | 80,110 | 0 | 997 |
| INGERSON, FRED E., TRUSTEE | 102-74 & 75 / WF,HLS S232,S231,BLDG | 0.3 | | 134,470 | 0 | 1,673 |
| INTERVIROS TRUST | 120-10/WF,FR LOT 6,BLDGS | 1.5 | | 273,870 | 0 | 3,407 |
| IRELAND, NATHANIEL F & | 408-03/RT 123 LAND,BLDGS | 29.2 | | 230,500 | 0 | 2,867 |
| IRELAND, NATHANIEL F & | 408-29/OFF RT. 123 | 0.9 | | 930 | 0 | 12 |
| IRVING, RICHARD JR. & NANCY | 102-082 TO 085 / WF,HLS S221-S224,BLDG | 1.1 | | 102,710 | 0 | 1,278 |
| IRVING, RICHARD JR. & NANCY | 102-95 TO 98 / HLS LOTS S271-S274 | 0.7 | | 16,020 | 0 | 199 |
| IVES, DAVID & ELAINE | 122-15 / WF, WHY LOT 14,BLDGS | 0.8 | | 130,040 | 0 | 1,618 |
| JACKSON Family 2002 Revocable | 408-09/RT 123 LOT,BLDGS | 3.7 | | 173,470 | 0 | 2,058 |
| JACKTER, FRANKLIN & ANN C | 120-26/HLA LOT 9 | 0.8 | | 148,380 | 0 | 1,846 |
| JACOBS, DAVID & LAURA F | 115-49 / WF,HLD LOT 115A,BLDG | 1.1 | | 216,390 | 0 | 2,692 |
| JAMES, RONALD W & JANICE G | 114-18 / WF,B&E LOT 2A,BLDGS | 1.6 | | 287,010 | 0 | 3,570 |
| JAMES, RONALD W & JANICE G | 114-20 / B&E LOT 2B | 1.2 | | 28,210 | 0 | 351 |
| JARVIS, STEPHEN S, III & | 105-06 / WF,CARR LOT 19,BLDGS | 0.4 | | 219,970 | 0 | 2,736 |
| JENKS, GORDON W & DAVID W, | 134-33 / WF,TFD LOT J18,BLDG | 0.4 | | 107,910 | 0 | 1,342 |
| JENSEN, LYLE JR. | 114-22 / GORE LOT 4 | 13.3 | | 245,910 | 0 | 3,059 |
| JENSEN, LYLE M. | 405-01.1 / LAND OFF SHEDD HILL RD. | 17.3 | | 35,730 | 0 | 444 |
| JERCHA, ALICE M | 117-23 / HLD LOT 55 | 2.0 | | 15,400 | 0 | 192 |
| JERNBERG, JOYCE C | 121-22.7 / FRE LOT 14 | 0.4 | | 19,040 | 0 | 237 |
| JERNBERG, JOYCE C | 121-23 / WF,FRMN LOT,BLDGS | 1.0 | | 231,500 | 0 | 2,780 |
| JEROME, NANCY C.,TRUSTEE | 136-38 / WF,TFD LOT B3,BLDGS | 0.6 | | 142,440 | 0 | 1,772 |

TOWN OF STODDARD VALUATION AND TAXES

| <u>OWNER OF RECORD</u> | <u>TAX MAP # / DESCRIPTION</u> | <u>ACRES</u> | <u>CUR U ACRES</u> | <u>TOTAL VALUE</u> | <u>VLG DIST TAX</u> | <u>NET TAX</u> |
|-------------------------------|--|--------------|--------------------|--------------------|---------------------|----------------|
| JOHNSEN, BRIAN E & KRISTEN L | 129-142/RT 123 LOT,BLDG | 3.4 | | 151,760 | 0 | 1,888 |
| JOHNSON, JOHN P; ETALS | 418-75 /MLE LOT 9B7U2 | 0.2 | | 850 | 1 | 11 |
| JOHNSON, JOHN P; ETALS | 418-76 /MLE LOT 8B7U2 | 0.2 | | 920 | 1 | 11 |
| JOHNSON, LESTER M; | 421-14 /BBR LAND | 48.0 | | 63,800 | 0 | 794 |
| JOHNSON, MARK L. & DALE J. | 101-100 & 101 /WF,HLS S196,S197B,BLDGS | 0.2 | | 117,210 | 0 | 1,458 |
| JONES, GEOFFREY T. ETAL | 126-26 /WF,OAR INLET ACCESS | 0.3 | | 8,470 | 0 | 105 |
| JONES, GEOFFREY T. ETAL | 126-36 /OARSHR LOT,BLDGS | 7.6 | | 175,400 | 0 | 2,182 |
| JONES, RAYMOND L. & | 114-08 /WF,HLL LOT,BLDGS | 1.0 | | 191,560 | 0 | 2,383 |
| JORGENSEN, JERRY J. | 102-043 /WF, HLS LOT S61 VR | 0.2 | | 34,280 | 0 | 426 |
| JORGENSEN, JERRY J | 102-044 /WF,HLS LOT S62,BLDG VR | 0.2 | | 116,000 | 0 | 1,443 |
| JOSLYN, LORRAINE J | 420-05 /CNTY RD LOT, BLDGS | 6.4 | | 125,830 | 0 | 1,465 |
| JUBERT, MICHAEL J & KAREN J | 101-19 /WF,HLS LOT S51 VR | 0.1 | | 18,870 | 0 | 235 |
| JUBERT, WILLIAM R & TERESA R | 101-05 /HLS LOT S111,BLDGS VR | 0.5 | | 54,400 | 0 | 677 |
| KACZKA, EMIL S, JR & JO ANN | 115-17/HLD LOT 80 | 1.0 | | 14,400 | 0 | 179 |
| KACZKA, EMIL S, JR & JO ANN | 118-62/HLD LOT 34 | 2.1 | | 15,500 | 0 | 193 |
| KACZKA, EMIL S, JR & JO ANN | 119-33 /WF,HLD LOT 85C,BLDGS | 1.3 | | 196,610 | 0 | 2,446 |
| KACZKA, EMIL S, JR & JO ANN | 119-34 /WF,HLD LOT 85D | 1.0 | | 83,330 | 0 | 1,037 |
| KAHLER, HENRIETTA M. | 101-114 & 115 /HLS LOTS S307,S308 | 0.3 | | 11,980 | 0 | 149 |
| KAHLER, HENRIETTA M. | 101-88 TO 90 /WF,HLS S206-S208,BLDG | 0.5 | | 129,880 | 0 | 1,616 |
| KAPANTAS, STEPHEN & LORNA | 101-41 TO 43 /WF,HLS S21-23,BLDG VR | 0.8 | | 107,050 | 0 | 1,332 |
| KAPIJ, JERRY E & SOPHIE | 124-24 /WF,LSU LOT 16,BLDGS | 0.4 | | 153,450 | 0 | 1,909 |
| KATHAN, JAMES C & TERESA A | 123-08 /WHY LOT 48 | 4.5 | | 24,500 | 0 | 305 |
| KAVALAUSKAS, VITOLD J & | 113-43 /CARR LOT 14A,BLDG | 0.3 | | 22,650 | 0 | 282 |
| KAVALAUSKAS, VITOLD J & | 113-51 /WF,CARR LOT,BLDGS | 2.3 | | 202,080 | 0 | 2,514 |
| KAVJIAN, ANDREW & FALZONE, | 117-07 /HLD LOT 35 | 0.5 | | 8,230 | 0 | 102 |
| KELLY, JAMES L. & JEAN K. | 108-28 /HLD LOT 238 & 239,BLDG | 10.3 | | 162,310 | 0 | 2,019 |
| KENNEDY, WILLIAM & | 120-08.3 /WF,FRE LOT 12,BLDGS | 1.5 | | 299,730 | 0 | 3,729 |
| KENT, KENNETH M & EWELS, | 115-65 /WF,SLE LOT 31,BLDG | 0.6 | | 285,210 | 0 | 3,548 |
| KENYON, LINDA M | 118-12 /WHY LOT 22,MH | 1.4 | | 48,140 | 0 | 599 |
| KERBER REVOCABLE TRUST, | 126-28 /WF,OAR LOT,BLDG | 0.7 | | 112,550 | 0 | 1,400 |
| KERBER REVOCABLE TRUST, | 126-29 /WF,OAR LOT,BLDGS | 1.9 | | 145,650 | 0 | 1,812 |
| KERCEWICH, JERRY, JR & | 128-08 /RT 123 LOT,BLDGS | 0.6 | | 54,590 | 0 | 679 |
| KERNOZICKY, KONSTANTIN | 130-19 /WF,DB LOT,BLDG | 0.3 | | 101,350 | 0 | 1,261 |
| KEYES, CHRISTOPHER A & | 112-17 /WF,HLD LOT 333 | 1.1 | | 102,740 | 0 | 1,278 |
| KIELY, ROBERT & CHRISTINE M | 106-07 /HLD LOT 315,BLDG | 3.3 | | 77,340 | 0 | 962 |
| KILCHEWSKI, EUGENE J & | 110-33 /HLD LOT 51 | 2.2 | | 15,600 | 0 | 194 |
| KILEY, MILDRED | 131-42 & 43 /MRDGH LOT 9,BLDG | 0.7 | | 37,680 | 0 | 469 |
| KIMBALL, STANLEY & MYRNA | 120-24 /WF,HLLA LOT 1,BLDG | 0.8 | | 179,350 | 0 | 2,231 |
| KING, ANNETTE S. ETAL | 130-18 /WF,DB LOT,BLDG | 0.2 | | 63,030 | 0 | 784 |
| KING, J. MICHAEL | 121-213 /WF,CGHL LOT 4 | 5.3 | | 95,530 | 0 | 1,188 |
| KING, PETER C & KRISTEN P | 112-02 /HLD LOT 321 | 7.1 | | 22,220 | 0 | 276 |
| KINGSBURY, MARY K | 415-37 /WF,CP LAND | | 12.5 | 1,420 | 0 | 18 |
| KINGSBURY, MARY K (1/5 INT) | 415-06-A /WF,CP LOT | 0.5 | | 4,980 | 0 | 62 |
| KINGSBURY, ROBERT W. | 138-04 /WF,GL LOT,BLDGS | 2.1 | | 261,350 | 16 | 3,251 |
| KIRBER, WILLIAM M. & | 114-24 /SHR LAND | 28.0 | | 53,500 | 0 | 666 |
| KIRBER, WILLIAM M. & | 120-35 /WF,HLL LOT,BLDG | 5.6 | | 205,180 | 0 | 2,552 |
| KIRBY, JOSEPH F & ELIZABETH P | 102-26 & 27 /HLS LOT S92,S93,MH,SHD | 0.5 | | 29,910 | 0 | 372 |
| KLOTZBIER, ALAN | 111-15 /SLE LOT 73 | 0.5 | | 9,410 | 0 | 117 |
| KNOWLTON, ROBERT H. & | 102-46 /WF,HLS LOT S64,BLDGS VR | 0.2 | | 151,910 | 0 | 1,890 |
| KOCHIS, LAURA B C/O | 412-02 /OAR LOT | 4.2 | | 28,470 | 0 | 354 |
| KOCHIS, LAURA B C/O | 412-04 /OAR LOT,BLDGS | 9.0 | | 107,300 | 0 | 1,335 |
| KOELLER, JAMES JAY & | 113-46 & 47 /CARR LOTS 13B,14B,BLDGS | 0.5 | | 116,460 | 0 | 1,449 |
| KRASINSKI, BERNARD & IRMA | 104-26 /WF,CARR LOT 7 BLDGS | 0.3 | | 156,550 | 0 | 1,947 |
| KRASINSKI, BERNARD & IRMA | 104-27 /WF, CARR LOT #8 | 0.4 | | 60,120 | 0 | 748 |

TOWN OF STODDARD VALUATION AND TAXES

| <u>OWNER OF RECORD</u> | <u>TAX MAP # / DESCRIPTION</u> | <u>ACRES</u> | <u>CUR U ACRES</u> | <u>TOTAL VALUE</u> | <u>VLG DIST TAX</u> | <u>NET TAX</u> |
|------------------------------|---|--------------|--------------------|--------------------|---------------------|----------------|
| KRAVARIK, GEORGE R & | 130-03 / RT 123/OFRLAND,BLDGS | 11.4 | | 130,620 | 0 | 1,625 |
| KRIDER, MARK R & DEBORAH L | 120-21 / WF,HLA LOT 4,BLDGS | 0.7 | | 310,730 | 0 | 3,865 |
| KRIDER, MARK R & DEBORAH L | 120-22 / WF,HLA LOT 3 | 0.7 | | 84,450 | 0 | 1,051 |
| KRISTI, OLEG V & IRINA V | 102-54 / WF,MER LOT 1 VR | 6.0 | | 86,670 | 0 | 1,078 |
| KRUTT, RICHARD L | 120-18 / HLA LOT 6,BLDG | 0.9 | | 123,190 | 0 | 1,532 |
| KSR PARTNERSHIP | 122-03 / WHTY LOT 57 | 3.0 | | 23,000 | 0 | 286 |
| KSR PARTNERSHIP | 122-05 / WHTY LOT 56 | 3.3 | | 16,300 | 0 | 203 |
| KSR PARTNERSHIP | 122-24 / WF,WHTY LOT 5,BLDGS | 2.9 | | 313,690 | 0 | 3,902 |
| KUBECK, GERALD E & BARBARA | 112-18 / WF,HLD LOT 334,BLDG | 2.6 | | 253,950 | 0 | 3,159 |
| KUEHL, JOHN F, JR & BETH E | 123-03 / WHTY LOT 44 | 2.6 | | 25,400 | 0 | 316 |
| KUEHN, SHERRY W | 110-19 / SLE LOT 94 | 0.5 | | 3,480 | 0 | 43 |
| KUMPU, WALTER R & MARJORIE | 101-76 / WF,HLS LOT S55,BLDGS VR | 0.2 | | 97,030 | 0 | 1,207 |
| KUMPU, WALTER R & MARJORIE | 102-40 & 41 / WF,HLS LOTS S58,S59 VR | 0.8 | | 86,950 | 0 | 1,082 |
| KURPESKI, ANN L | 115-26 / HLD LOT 75,BLDGS | 1.4 | | 43,230 | 0 | 538 |
| KURPESKI, ANN L | 115-30 / HLD LOT 74 | 1.4 | | 14,800 | 0 | 184 |
| KURPESKI, ANN L | 115-31 / HLD LOT 73 | 1.3 | | 14,700 | 0 | 183 |
| KURPESKI, ANN L | 115-32 / HLD BACKLOT 78A | 1.8 | | 6,200 | 0 | 77 |
| KURPESKI, ANN L | 116-28 / HLD LOT 72 | 1.4 | | 14,800 | 0 | 184 |
| LABROSSE, JOHN P. & PEGGY A. | 402-01 / LAND OFF KINGS' ST | | 94.0 | 6,110 | 0 | 76 |
| LABUKAS, JOHN C & JODI M | 120-09.1 / WF,FRE LOT 10,BLDG | 1.5 | | 296,930 | 0 | 3,694 |
| LACLAIR, THERESE A. | 135-07 & 08 / RT 123 LOTS,BLDGS | 0.4 | | 92,980 | 0 | 1,157 |
| LACOURCIERE, LORI J. | 135-46 & 47 / WF,TFD LOTS 1,8,1,2,BLDG | 0.5 | | 190,030 | 0 | 2,364 |
| LAFARGUE, FLORENCE W | 137-39 / WF GL,SBR LOT,BLDGS | 0.2 | | 185,610 | 9 | 1,998 |
| LAFLAMME, LINDA M | 411-14.12 / LB SHEDD HILL RD. | 5.4 | | 289,520 | 0 | 3,602 |
| LAFLAMME, ROGER E & CLAIRE | 418-13 / MLE LOT 18B4U1 | 0.2 | | 850 | 1 | 11 |
| LAFLEUR, MARK R & LISA M | 109-19 / HLD LOT 263 | 2.2 | | 14,400 | 0 | 179 |
| LAFRENIER, DERRICK J | 107-28 / HLD LOT 242 | 0.9 | | 13,440 | 0 | 167 |
| LAKE, DONALD K. & MELINDA J. | 422-26 / RT 9 LAND | 23.2 | | 46,820 | 0 | 582 |
| LAKE, SAMUEL L. | 110-02 / HLD LOT 290 | 4.9 | | 134,580 | 0 | 1,674 |
| LAKEFALLS ASSOCIATION | 139-02 / CW LOT | 1.2 | | 7,200 | 0 | 90 |
| LAKEFALLS ASSOCIATION | 139-05 TO 08 / CW LOTS | 0.6 | | 26,600 | 0 | 331 |
| LAKEFALLS ASSOCIATION | 423-01 / BACKLAND OFF NSR | 36.0 | | 40,000 | 0 | 498 |
| LAKEFALLS ASSOCIATION | 424-30 / ARKWD LOT 15 | 45.0 | | 48,540 | 0 | 604 |
| LAMBERT, TERRY R | 134-16 / RT 123 LOT,BLDGS | 0.6 | | 94,460 | 0 | 1,175 |
| LAMOTHE, PATRICIA J. | 126-55 / WF,STN RD LOT,BLDGS | 0.2 | | 133,030 | 0 | 1,655 |
| LANDALE, DEAN | 134-17 / RT 123 LOT,BLDGS | 0.1 | | 53,100 | 0 | 661 |
| LANGILLE, EDWARD D & HAZEL | 101-95 & 96 / WF,HLS S201,S200,BLDG | 0.5 | | 140,420 | 0 | 1,747 |
| LANNON, MICHAEL H III & LISA | 102-24 & 25 / HLS LOT S90,S91 VR | 0.5 | | 17,270 | 0 | 215 |
| LARABEE, MARGARET A. ETAL | 115-05,06,10 / SLE LOTS 11,11A,12,BLDG | 1.9 | | 66,970 | 0 | 833 |
| LARABEE, MARGARET A. ETAL | 115-08 / SLE LOT | 0.3 | | 3,220 | 0 | 40 |
| LARABEE, MARGARET A. ETAL | 115-11 & 12 / SLE LOTS 14,14A | 0.8 | | 8,040 | 0 | 100 |
| LARAWAY, GEORGE A & NANCY | 125-07-B / WF,ZR LOT, BLDG (87.5%) | 0.2 | | 93,840 | | 1,167 |
| LARIVIERE, CHRISTOPHER J | 127-39 / WF,AND RD LOT,BLDGS | 0.5 | | 154,530 | 0 | 1,922 |
| LAROCHE, TERRI S ETAL | 127-28 & 29 / WF,AND RD LOTS,BLDGS | 1.0 | | 217,640 | 0 | 2,707 |
| LASKY, SYLVIA RHOMBERG & | 137-06 / WF,GL ACCESS LOT | 0.0 | | 6,650 | 0 | 83 |
| LASKY, SYLVIA RHOMBERG & | 137-79 / RT 9 LOT | 0.0 | | 3,600 | 1 | 45 |
| LAVIGNE, RANDOLPHE G. & | 137-43 / SBR/NSR LOT,BLDGS | 0.1 | | 82,450 | 5 | 1,026 |
| LAWSON, ELISABETH A. ETAL | 101-104 TO 106 / WF,HLS S193,S192,BLDGS | 1.3 | | 144,100 | 0 | 1,793 |
| LEDWITH, ROSWELL B & | 101-54 / WF,HLS LOT S34,BLDG VR | 0.3 | | 122,790 | 0 | 1,528 |
| LEE, HENRY R, JR & MARY | 119-01 / HLD LOT 36,BLDG | 1.8 | | 131,130 | 0 | 1,631 |
| LEES, GEORGE E, JR & BALL, | 102-39 / HLS LOT S81 VR | 0.2 | | 11,330 | 0 | 141 |
| LEFRANCOIS, JOHN M & | 139-49 / WF,PRSLR LOT 14,BLDGS | 0.6 | | 137,700 | 6 | 1,713 |
| LEHRMAN, HENRY J, III | 404-05 / DODGE LAND,BLDG | 43.2 | | 103,120 | 0 | 1,283 |
| LEICHTHAMMER, FRANK N & | 125-04 / ZR LOT | 0.2 | | 15,730 | 0 | 196 |

TOWN OF STODDARD VALUATION AND TAXES

| <u>OWNER OF RECORD</u> | <u>TAX MAP # / DESCRIPTION</u> | <u>ACRES</u> | <u>CUR U ACRES</u> | <u>TOTAL VALUE</u> | <u>VLG DIST TAX</u> | <u>NET TAX</u> |
|-----------------------------|------------------------------------|--------------|--------------------|--------------------|---------------------|----------------|
| LEICHTHAMMER, FRANK N & | 125-05/ WF,ZR LOT,BLDGS | 0.2 | | 150,240 | 0 | 1,869 |
| LEKBERG, JIM M & REBECCA H | 101-24 / WF,HLS S5,S6A,BLDGS VR | 0.4 | | 235,650 | 0 | 2,931 |
| LEMIEUX, DAVID K & JEAN M | 118-07/WHITY LOT 54A,BLDGS | 0.8 | | 43,910 | 0 | 546 |
| LENT, DALE & RICHARD | 102-23/HLS LOT S89,BLDG | 0.2 | | 64,660 | 0 | 804 |
| LEONARD, GEORGE | 130-21 / WF,DB LOT,BLDG | 0.4 | | 87,780 | 0 | 1,092 |
| LEONARD, GEORGE A | 130-22/RT 123 LOT,BLDG | 0.0 | | 6,800 | 0 | 85 |
| LEONARD, LORI L | 101-55/ WF,HLS LOT S35,BLDG VR | 0.4 | | 115,890 | 0 | 1,442 |
| LEONARD, MARK J | 111-24/HLD LOT 155 | 2.0 | | 14,500 | 0 | 180 |
| LEONARD, MARK J | 111-25/HLD LOT 156 | 2.0 | | 13,600 | 0 | 169 |
| LEOTTA, MARLINE J | 108-18/HLD LOT 254 | 3.1 | | 16,500 | 0 | 205 |
| LEOTTA, MARLINE J | 411-05/MSR LOT,MH | 0.8 | | 147,160 | 0 | 1,831 |
| LEOTTA, NANCY L. | 121-04/ WF,FRMN LOT C,SHEDS | 0.4 | | 92,540 | 0 | 1,151 |
| LEOTTA, NANCY L. | 121-16/FRMN LOT B,BLDG | 0.5 | | 169,170 | 0 | 2,104 |
| LES, JOHN & JANICE | 111-28/HLD LOT 159 | 1.8 | | 13,760 | 0 | 171 |
| LESSARD, AIME E. JEANNE H. | 131-20/MRDGH LOT 3A,BLDGS | 0.2 | | 99,090 | 0 | 1,233 |
| LESSER, DAVID B. & | 136-17/ WF,TFD LOT A5,BLDGS | 0.2 | | 139,720 | 0 | 1,738 |
| LEVERING, CHESTER E & DEBRA | 107-26/HLD LT 244,BLDG | 1.1 | | 165,750 | 0 | 2,062 |
| LEVERING, CHESTER E & DEBRA | 107-27/HLD LOT 243 | 0.7 | | 11,520 | 0 | 143 |
| LEVESQUE, PAUL E & BRENDA E | 119-06/HLD LOT 102 | 1.7 | | 15,100 | 0 | 188 |
| LEYDEN, DONALD F & MARIAN | 127-21 / AND RD LOT | 0.2 | | 15,200 | 0 | 189 |
| LEYDEN, RICHARD & BARBARA | 128-15/1 / KING STREET | 5.6 | | 26,550 | 0 | 330 |
| LEYDEN, RICHARD F & | 128-15/RT 123 LOT,BLDGS | 0.3 | | 64,970 | 0 | 808 |
| LEYDEN, RICHARD F & | 414-02 / CPR LAND | | 18.0 | 280 | 0 | 3 |
| LEYDEN, RICHARD F & | 414-03/ CPRLAND | | 113.0 | 1,710 | 0 | 21 |
| LEYDEN, RICHARD F & | 415-31/ WF,CP LOT | 0.3 | | 36,120 | 0 | 449 |
| LEYDEN, RICHARD F & | 415-32/ WF, CP LOT | 0.6 | | 20,160 | 0 | 251 |
| LEYDEN, RICHARD F & | 415-33/ WF, CP LOT | | 1.0 | 10 | 0 | 0 |
| LIBERATORE, DANIEL | 411-11-2/ SBA LOT 6 | 5.1 | | 233,900 | 0 | 2,910 |
| LIEBER, JOSEPHINE LIPTON | 109-12/HLD LOT 257 | 2.4 | | 14,900 | 0 | 185 |
| LIFRIERI, RITA A | 418-113/ MLE LOT 5B2U2 | 0.2 | | 830 | 1 | 10 |
| LIFRIERI, RITA A | 418-114/ MLE LOT 4B2U2 | 0.2 | | 870 | 1 | 11 |
| LIGHTBODY, FRANK W. & | 113-61 /LTBY LOT L1&B,BLDGS | 5.1 | | 58,600 | 0 | 729 |
| LIGHTBODY, JOHN L JR & | 104-13/ WF,PC LOT | 0.1 | | 5,250 | 0 | 65 |
| LIGHTBODY, JOHN L JR & | 405-01-3 /LAND-ES DODGE FARM RD | | 88.0 | 5,530 | 0 | 69 |
| LIGHTBODY, JOHN L JR & | 405-03 /LAND-ES DODGE FARM RD | 12.0 | | 29,300 | 0 | 364 |
| LIGHTBODY, JOHN L JR & | 405-04 /LAND-ES DDG FRM RD,BLDGS | 13.2 | | 146,370 | 0 | 1,821 |
| LIGHTBODY, JR., JOHN L. & | 405-02/LOT-ES DODGE FARM RD | 5.7 | | 25,700 | 0 | 320 |
| LIND, DAVID O | 111-18/HLD LOT 129 | 1.7 | | 12,850 | 0 | 160 |
| LIND, DAVID O | 111-30/HLD LOT 161 | 2.4 | | 14,360 | 0 | 179 |
| LISTON, EVELYN Z | 118-57/ WF,JLD LOT | 1.4 | | 21,080 | 0 | 262 |
| LITTLE, DELISA | 135-39 & 40/ TFD LOTS L8&L9A,BLDG | 0.6 | | 94,800 | 0 | 1,179 |
| LOGAN, DAVID K & DEBRA E | 419-08.1/ LB JUNIPER HILL RD. | 6.3 | | 142,080 | 0 | 1,767 |
| LOPEZ-MATA, KRISTEN E. & | 115-28/ SLE LOT 64 | 0.5 | | 9,280 | 0 | 115 |
| LOPROTO, ANTHONY C & LINDA | 110-12/ HLD LOT 281 | 2.3 | | 153,390 | 0 | 1,908 |
| LOUGHREY, DAVID K & JUDITH | 127-47/ WF,AND RD LOT,BLDGS | 0.3 | | 135,550 | 0 | 1,686 |
| LOUNSBURY, BLAIR ETAL c/o | 119-41/ WF,CNGRVE LOT 2,BLDGS | 2.9 | | 247,270 | 0 | 3,076 |
| LOVELAND, JEREMY J & KAREN | 131-25/ WF,MRDGH LOT 17,BLDG | 0.4 | | 119,830 | 0 | 1,491 |
| LOY, REINHARD S & OLIVIA M | 139-03 & 44/ WF,CW LOTS,BLDGS | 0.2 | | 130,590 | 8 | 1,625 |
| LUBRANO, CYNTHIA, J | 414-07.8/ CPW LOT 8 | 22.3 | | 40,020 | 0 | 498 |
| LUND, EARLE L. & MARY N. | 422-20.1/ PRATT LOT1 | 5.0 | | 179,210 | 0 | 2,129 |
| LYMAN, ROBERT | 101-70/ WF,HLS S49, SHD VR | 0.4 | | 48,130 | 0 | 599 |
| LYONS, JENNIFER & MICHAEL | 131-34/ MRDGH LOT 26 | 0.3 | | 8,000 | 0 | 100 |
| LYONS, JENNIFER & MICHAEL | 131-38 & 38.1/ MRDGH LOT 25, BLDGS | 0.3 | | 107,800 | 0 | 1,341 |
| LYONS, JENNIFER & MICHAEL | 131-39/ MRDGH LOT 12 | 0.9 | | 18,480 | 0 | 230 |

TOWN OF STODDARD VALUATION AND TAXES

| <u>OWNER OF RECORD</u> | <u>TAX MAP # / DESCRIPTION</u> | <u>ACRES</u> | <u>CUR U ACRES</u> | <u>TOTAL VALUE</u> | <u>VLG DIST TAX</u> | <u>NET TAX</u> |
|--------------------------------|---|--------------|------------------------|------------------------|-----------------------------|--------------------|
| LYONS, KEVIN & CLAUDIA | 106-09/HLD LOT 313 | 6.5 | | 19,000 | 0 | 236 |
| LYONS, THOMAS R. | 411-11.4/SBA LOT 4 | 5.1 | | 144,550 | 0 | 1,798 |
| MACALLISTER, JOHN & JOAN | 138-22/WF, G LLOT, BLDGS | 0.5 | | 272,720 | 17 | 3,393 |
| MACEACHRAN, JOHN H. & | 414-0731/CPW LOT 3A, SEC2 | 2.1 | | 23,520 | 0 | 293 |
| MACEACHRAN, JOHN H. & | 414-07.4/CPW LOT 4 | | 44.9 | 2,620 | 0 | 33 |
| MACKENZIE, WARREN A. & | 134-23/WF, TFD LOT 11, BLDGS | 1.2 | | 144,750 | 0 | 1,801 |
| MACKINTOSH, DONA P | 105-04/WF, CARR LOT 17, BLDGS | 0.7 | | 181,920 | 0 | 2,263 |
| MADEN, ROBERT J | 139-18 & 19/CW LOTS, BLDG | 0.3 | | 132,420 | 9 | 1,647 |
| MADORE LIVING TRUST, | 113-37/CARR LOT 12E | 0.2 | | 23,900 | 0 | 297 |
| MADORE LIVING TRUST, | 113-41/CARR LOT 13E, BLDG | 0.4 | | 125,460 | 0 | 1,561 |
| MAGNANI, GEORGE R & PAULA | 107-20/HLD LOT 145 | 1.4 | | 14,800 | 0 | 184 |
| MAGOON, BRIAN | 116-37/HLD LOT 87 | 1.6 | | 15,000 | | 187 |
| MAGRO, FRANK & ELIZABETH | 119-39/WF, WHY LOT 16, BLDGS | 0.7 | | 135,740 | 0 | 1,689 |
| MAHLAND, MARGARET A | 117-06/HLD LOT 41 | 1.6 | | 13,200 | 0 | 164 |
| MAILLET, DONALD J & ANITA M | 117-03/HLD LOT 8 | 1.8 | | 39,490 | 0 | 491 |
| MAILLET FAMILY REALTY | 117-04/HLD LOT 9, BLDG | 1.7 | | 87,850 | 0 | 1,093 |
| MAINE, CRAIGEN FAMILY | 404-04/DODGE LAND | | 118.0 | 9,060 | 0 | 113 |
| MAJORS, JACK L & DIANE; ET | 115-64/WF, SLE LOT 32, BLDGS | 0.3 | | 145,680 | 0 | 1,712 |
| MAMMONE, VINCENT, ETALS | 418-81/MLE LOT 2B7U2 | 0.2 | | 870 | 1 | 11 |
| MAMMONE, VINCENT, ETALS | 418-82/MLE LOT 1B7U2 | 0.2 | | 900 | 1 | 11 |
| MANGAUDIS, BRIAN E. & | 101-91 & 92 / WF, HLS S205, S204, BLDG | 0.4 | | 151,790 | 0 | 1,888 |
| MANN, THOMAS A, ANN & | 108-25/HLD LT 248A | 2.9 | | 18,960 | 0 | 236 |
| MANNING, ERIC S. & SUSAN R. | 412-05/OAR LOT, BLDGS | 2.5 | | 76,440 | 0 | 951 |
| MARA, PHILIP E & MAUREEN W | 119-05/HLD LOT 103 | 1.9 | | 15,300 | 0 | 190 |
| MARCINUK FAMILY | 101-56/WF, HLS LOT S36, BLDG VR | 0.3 | | 91,810 | 0 | 1,142 |
| MARINELLO REVOCABLE TRUST | 102-049/WF, HLS LOT S67, BLDG VR | 0.2 | | 119,470 | 0 | 1,486 |
| MARKS, ARNOLD & SUSAN | 114-16/WF, B&E LOT 4 | 1.6 | | 96,820 | 0 | 1,204 |
| MARKS, ARNOLD & SUSAN | 114-17/WF, B&E LOT 3, BLDGS | 1.6 | | 393,890 | 0 | 4,900 |
| MAROTTA, ROY S ETAL | 110-36/HLD LOT 60 & 61, BLDG | 2.9 | | 50,400 | 0 | 627 |
| MARQUIS, DENNIS & PAULINE | 135-06/RT 123 LOT, BLDGS | 0.5 | | 102,350 | 0 | 1,273 |
| MARQUIS, MICHAEL A & NANCY | 136-08/WF, TFD LOT M5, BLDG | 0.4 | | 122,600 | 0 | 1,525 |
| MARREN, JOHN J. JR. | 138-34/SPRCLD LOT 5, BLDG | 0.7 | | 352,110 | 21 | 4,380 |
| MARSEGLIA, Angela M & Patricia | 113-62/LTBY LOT L10 | 0.7 | | 147,140 | 0 | 1,830 |
| MARSHALL, DARLENE ETAL | 125-01/SHR LOT, BLDGS | 1.7 | | 155,300 | 0 | 1,932 |
| MARSHALL, DARLENE M. ETAL | 126-42/SHR LOT, BLDG | 0.6 | | 16,720 | 0 | 208 |
| MARSHALL, DONALD A. | 422-08/RT 9 LAND, BLDGS | 5.5 | 42.0 | 134,860 | 0 | 1,678 |
| MARTIN, DONALD K & EILEEN D | 112-14/WF, HLD LOT 330 | 1.1 | | 116,920 | 0 | 1,454 |
| MARTIN, JANET F | 102-086 & 087 / WF, HLS LOTS S220, S219 | 0.6 | | 58,400 | 0 | 726 |
| MARTIN, JANET F | 102-91 TO 94 / HLS LOTS S267-S270 | 0.7 | | 16,020 | 0 | 199 |
| MARTIN, LAWRENCE D. & LOLA | 114-19/WF, B&E LOT 1, BLDG | 2.5 | | 332,430 | 0 | 4,135 |
| MARTLAND, WALLACE A & | 102-106 TO 108 / HLS LOTS S282-S284A | 0.5 | | 14,110 | 0 | 176 |
| MARTLAND, WALLACE A & | 102-70 & 71 / WF, HLS S236, S235, BLDG | 0.3 | | 118,280 | 0 | 1,471 |
| MASON, BARBARA J | 126-56/WF, STN RD LOT, BLDGS | 0.2 | | 116,850 | 0 | 1,454 |
| MASON, GLEN R. | 117-18/HLD LOT 24, BLDGS | 1.9 | | 96,290 | 0 | 1,198 |
| MASON, MERLE | 415-162/WF, CGCP LOT 2 | 2.0 | | 58,000 | 0 | 722 |
| MATSON, STEVEN C. & NANCY | 414-32/BROWN LAND | 41.0 | | 60,550 | 0 | 753 |
| MATSON, STEVEN C & NANCY N | 110-03/SLE LOT 32 | 0.5 | | 7,710 | 0 | 96 |
| MATSON, STEVEN C & NANCY N | 110-04/SLE LOT 31, BLDG | 0.4 | | 104,460 | 0 | 1,299 |
| MATSON, STEVEN C & NANCY N | 110-05/SLE LOT 30 | 0.4 | | 13,790 | 0 | 172 |
| MATSON, STEVEN C & NANCY N | 115-40/HLD LOT 126 | 1.2 | | 14,600 | 0 | 182 |
| MATSON, STEVEN C & NANCY N | 115-72/HLD LOT 116 | 1.1 | | 15,400 | 0 | 192 |
| MATSON, STEVEN C & NANCY N | 115-73/HLD LOT 115 | 1.0 | | 15,300 | 0 | 190 |
| MATSON, STEVEN C & NANCY N | 115-74/HLD LOT 114 | 1.0 | | 14,540 | 0 | 181 |
| MATSON, STEVEN C & NANCY N | 115-75/HLD LOT 113 | 0.8 | | 11,860 | 0 | 148 |

TOWN OF STODDARD VALUATION AND TAXES

| <u>OWNER OF RECORD</u> | <u>TAX MAP # / DESCRIPTION</u> | <u>ACRES</u> | <u>CUR U ACRES</u> | <u>TOTAL VALUE</u> | <u>VLG DIST TAX</u> | <u>NET TAX</u> |
|-----------------------------|---------------------------------------|--------------|--------------------|--------------------|---------------------|----------------|
| MATSON, STEVEN C & NANCY N | 115-79/HLD LOT 111 | 1.1 | | 13,600 | 0 | 169 |
| MATUSKIEWICZ, THEODORE R & | 127-18-20,25,26 / WF,AND RD LOTS,BLDG | 2.1 | | 163,850 | 0 | 2,038 |
| MAYNARD, PRISCILLA F | 138-15-18 / WF,GL LOTS & LAND,BLDGS | 0.6 | | 301,240 | 21 | 3,747 |
| MAYNARD, PRISCILLA F | 138-43 & 44 / GL LOTS | 4.8 | | 37,260 | | 464 |
| MAYNARD, TINA LEE | 119-32 / HLD LOT 85B | 0.7 | | 14,400 | 0 | 179 |
| MCCARTHY, THOMAS J & | 107-05 / HLD LOT 212B | 3.2 | | 16,600 | 0 | 207 |
| MCCLURE, JAMES K. | 419-09 / CNTY RD LOT, MHS, SHED | 6.9 | | 49,280 | 0 | 613 |
| MCCOLL, PAULA & BRUCE W.; | 127-40 / WF, AND RD LOT, BLDGS | 0.4 | | 140,000 | 0 | 1,742 |
| MCCRACKIN, JAMES D & | 108-13 / HLD LOT 273 | 2.1 | | 15,500 | 0 | 193 |
| MCCRACKIN, JAMES D & | 108-14 / HLD LOT 272 | 2.0 | | 15,400 | 0 | 192 |
| MCDONOUGH, MARTHA & | 113-58 / LTBY LOT L1,2,BLDGS | 0.7 | | 117,920 | 0 | 1,467 |
| MCGUIRE, KEVIN J & | 134-34 / WF, TFD LOT J17, BLDGS | 0.3 | | 134,800 | 0 | 1,677 |
| MCKELVEY, HARRY S. | 126-74 / WF, RT 123 LOT, BLDG | 0.0 | | 50,470 | 0 | 628 |
| MCKEON, LUCINDA | 420-20 / OKCR LAND | | 16.0 | 1,820 | 0 | 23 |
| MCKEON, LUCINDA | 420-25 / OKCR LAND | | 55.0 | 6,260 | | 78 |
| MCLANAHAN, DAVID | 126-41 / WF, SHR LOT, BLDGS | 1.3 | | 116,180 | 0 | 1,445 |
| MCLAUGHLIN, ROBERT G & | 418-123 / MTN LAKE ESTATES LOT | 3.8 | | 4,550 | 0 | 57 |
| MCLAUGHLIN, ROBERT G. & | 424-34 / ARKWD LOT 13 | 8.2 | | 148,570 | 0 | 1,848 |
| MCLEAN, NANCY FOLSOM | 137-46 & 60 / WF, GL LOT, BLDGS | 0.4 | | 210,830 | 14 | 2,623 |
| MCLELLAN & MCMAHON | 137-18 / WF, RT 9, GL LOT, GARAGE | 0.1 | | 55,530 | 3 | 691 |
| MCLELLAN & MCMAHON | 137-19 / WF, NSR LOT | 2.3 | | 173,100 | 16 | 2,153 |
| MCMAHON, TERENCE S & | 130-05 / RT 123 / OFR LOT, BLDGS | 3.3 | | 175,680 | 0 | 2,185 |
| MCNEMAR, ROBERT A | 102-103 & 104 / HLS LOTS S279, S280 | 0.3 | | 12,210 | 0 | 152 |
| MCNEMAR, ROBERT A | 102-105 / HLS LOT S281 | 0.2 | | 10,720 | 0 | 133 |
| MCNEMAR, ROBERT A | 102-72 & 73 / WF, HLS LOTS S234, S233 | 0.2 | | 62,060 | 0 | 772 |
| MCOSKER, TIMOTHY C & JANE D | 119-25 / WF, JLD LOT 23, BLDGS | 0.8 | | 315,980 | 0 | 3,931 |
| MCPADDEN, MICHAEL P & | 106-12 / HLD LOT 310 | 3.0 | | 16,400 | 0 | 204 |
| MCPADDEN TRUST | 106-20 / WF, HLD LOT, BLDGS | 2.9 | | 195,040 | 0 | 2,426 |
| MCVEY, KENT A. | 104-09 / WF, BUT LOT 3, BLDGS | 1.1 | | 152,240 | 0 | 1,894 |
| MEADOWSEND TIMBERLANDS | 413-06 / OLD KNE / CNCRD RD LAND | | 73.0 | 1,930 | 0 | 24 |
| MEEHAN, TERRY D & MARTHA B | 108-31 / HLD LOT 98 | 0.5 | | 3,480 | 0 | 43 |
| MEEHAN, TERRY D & MARTHA B | 109-03 / HLD LOT 298 | 2.5 | | 15,690 | 0 | 195 |
| MEEHAN, TERRY D & MARTHA B | 109-04 / HLD LOT 299 | 2.3 | | 14,980 | 0 | 186 |
| MELZMUF ROBERTA A | 104-24 / WF, CARR LOT 5, BLDGS | 0.4 | | 111,610 | 0 | 1,388 |
| MELZMUF ROBERTA A | 104-25 / WF, CARR LOT 6, SHED | 0.3 | | 122,430 | 0 | 1,523 |
| MERCER, LAURIE J | 113-39 / WF, CARR ISLAND, BLDGS | 1.7 | | 179,700 | 0 | 2,235 |
| MEROLLA, STACEY & SALESKI, | 421-09.1 / STAPLES LOT 1 | 5.1 | | 120,950 | 0 | 1,505 |
| MERRIEWOOD VILLAGE, INC | 103-01 / WF, HL LAND, 21 CTGS VR | 34.0 | | 1,255,880 | 0 | 15,623 |
| MERRIEWOOD VILLAGE, INC | 105-12 / WF, HL LOT, SHED | 0.5 | | 65,750 | 0 | 818 |
| MERRILL, WILLIAM, | 409-01-A / PROCTOR LAND (1/2 INT) | | 115.5 | 6,500 | 0 | 81 |
| MEYER, MAUREEN A. | 121-18 / FRMN LOT D | 0.8 | | 109,050 | 0 | 1,357 |
| MEYER, MICHAEL F & MARY M | 121-12 / WF, FRMN LOT 8, BLDG | 0.3 | | 91,240 | 0 | 1,135 |
| MEYER, MICHAEL F & MARY M | 121-13 / WF, FRMN LOT 9, BLDGS | 0.6 | | 218,680 | 0 | 2,720 |
| MICHALEWICZ, JEANNETTE D.M. | 131-19 / MRDGH LOT 3, BLDG | 0.3 | | 94,170 | 0 | 1,171 |
| MICHAUD, BRIAN D & DEBORAH | 410-04 / CPR LOT | 1.3 | | 22,700 | 0 | 282 |
| MICHAUD, BRIAN D. & POWER, | 128-07 / RT 123 LOT, BLDGS | 0.8 | | 203,970 | 0 | 2,537 |
| MIDDLETON, MARY ANN | 129-12 / RT 123 LOT | 0.7 | | 17,680 | 0 | 220 |
| MIGLIORE, JAMES | 101-59 / WF, HLS LOT S39, BLDGS VR | 0.3 | | 121,900 | 0 | 1,516 |
| MILLER, EDWARD H & SYLVIA A | 122-09 / WHITE LOT 30B, BLDGS | 0.7 | | 106,860 | 0 | 1,329 |
| MILLER ETAL, SYLVIA ANN | 135-41 TO 43-E / TFD LOTS (1/9 INT) | | | 3,170 | 0 | 39 |
| MILLER ETAL, SYLVIA ANN | 135-44 & 45 / TFD LOT L9, BLDGS | 0.1 | | 53,750 | 0 | 669 |
| MILLER ETAL, SYLVIA ANN | 135-49-E / BEACH (1/9 INT) | | | 7,270 | 0 | 90 |
| MILLER FAMILY TRUST c/o | 132-01 / WF, IP LOT, BLDG | 3.2 | | 85,440 | 0 | 1,063 |
| MILLER FAMILY TRUST c/o | 132-09 / IP LOT | 0.2 | | 18,510 | 0 | 230 |

TOWN OF STODDARD VALUATION AND TAXES

| <u>OWNER OF RECORD</u> | <u>TAX MAP # / DESCRIPTION</u> | <u>ACRES</u> | <u>CUR U ACRES</u> | <u>TOTAL VALUE</u> | <u>VLG DIST TAX</u> | <u>NET TAX</u> |
|-----------------------------------|---------------------------------------|--------------|--------------------|--------------------|---------------------|----------------|
| MINER, BONNIE L. | 423-07/LAND & BLDGS | 4.8 | | 59,500 | 0 | 740 |
| MINER, BONNIE LEE | 423-06/BACKLOT OFF RT 9 | 1.0 | | 15,740 | 1 | 196 |
| MIXA, THOMAS | 120-36/HLA PARCEL A,BLDGS | 7.8 | | 65,860 | 0 | 819 |
| MOE, RUTH H | 135-34/WF,TFD LOT K3,BLDGS | 0.2 | | 134,560 | 0 | 1,674 |
| MOLINA, DONNA M. | 133-19/WF,TFD LOT E2,BLDGS | 0.8 | | 147,790 | 0 | 1,839 |
| MONIZ, MARK | 112-09/HLD LOT 328 | 1.3 | | 13,130 | 0 | 163 |
| MONTY, KEVIN & KIMBERELY | 421-02/GRAY LOT 2,BLDGS | 8.0 | | 146,190 | 0 | 1,819 |
| MOONEY, JOHN F. | 408-19/RT 123 LOT,MH,SHED | 2.0 | | 60,210 | 0 | 649 |
| MOONEY, WARREN F, JR. | 408-10/DOE RD LOT,MH,SHED | 2.9 | | 29,660 | 0 | 269 |
| MOONEY, WARREN F, JR | 408-18/DOE RD LOT,MH,SHED | 2.5 | | 52,580 | 0 | 654 |
| MOORE, DEBORAH J. ETAL | 118-29/HLD LOT 2 | 3.0 | | 165,550 | 0 | 2,059 |
| MOORE, MICHAEL D & LISA A | 130-23/WF,DB LOT,BLDGS | 0.3 | | 112,340 | 0 | 1,398 |
| MORRIS, JAMES H. & SUSAN N. | 108-23/HLD LOT 249 | 2.2 | | 16,500 | 0 | 205 |
| MORRIS, JAMES H & SUSAN N | 108-24/HLD LOT 248 | 5.1 | | 19,310 | 0 | 240 |
| MORRIS, JAMES H & SUSAN N | 403-01/LAND-COPELAND RD | 136.0 | | 51,400 | 0 | 639 |
| MORRIS, T. SCOTT & CINDY L. | 117-22/HLD LOT 54 | 4.0 | | 17,400 | 0 | 216 |
| MORTON, ROBERT W & | 101-47/WF,HLS S27,S28,BLDG VR | 0.3 | | 149,520 | 0 | 1,860 |
| MOSES, ROBERT J. & GENA C. | 112-16/WF,HLD LOT 332 | 1.0 | | 274,940 | 0 | 3,420 |
| MOULTON, NANETTE L. | 415-166/WF,CGCP LOTS 5&6,BLDGS | 5.3 | | 243,040 | 0 | 3,023 |
| MOWAT Revocable Trust, Jacqueline | 120-13/WF,FR LOT 9,BLDG | 1.9 | | 181,790 | 0 | 2,261 |
| MOYNIHAN, TARA M. | 135-20/RT 123 LOT,BLDGS | 0.2 | | 82,680 | 0 | 1,029 |
| MOYNIHAN, TARA M. | 135-21/LOT OFF RT 123 | 0.2 | | 150 | 0 | 2 |
| MUNDY, DARYL L & SUSAN A | 111-22/HLD LOT 153,BLDG | 2.0 | | 15,400 | 0 | 192 |
| MURDOCK, RICHARD W. & | 137-47 & 59/WF,GL LOT,BLDGS | 0.4 | | 216,030 | 13 | 2,587 |
| MURPHY, EDWARD, JR, MARY E | 139-45/WF,GL LOT,BLDGS | 0.3 | | 156,520 | 10 | 1,947 |
| MURPHY, EDWARD, JR, MARY E | 424-22/ATEN RD LOT | 8.0 | | 35,000 | 2 | 435 |
| MURPHY, JAMES F & JUDITH A | 113-68 & 69/LTBY LOT L5,L4,BLDG | 1.6 | | 157,400 | 0 | 1,858 |
| MURPHY, KEVIN R & SHERYL J | 102-067 TO 069/WF,HLS S237-S239,BLDGS | 0.5 | | 124,190 | 0 | 1,545 |
| MURPHY, KEVIN R & SHERYL J | 102-109/HLS LOT S285 | 0.2 | | 9,710 | 0 | 121 |
| MURPHY-MICHALLYSZYN, | 102-35 TO 38/HLS S101-S104,BLDGS | 0.8 | | 74,260 | 0 | 924 |
| MURRAY, BEVERLY V & | 112-20/WF,HLD LOT 335,BLDGS | 3.0 | | 202,940 | 0 | 2,525 |
| MURRAY, JOHN A & LISA | 127-01/WTNY RD LOT | 3.6 | | 163,990 | 0 | 2,040 |
| MURRAY, ROBERT & BEVERLY | 112-19/WF,HLD LOT 1 | 1.0 | | 91,310 | 0 | 1,136 |
| MUTO, MICHAEL | 116-29/HLD LOT 95 | 2.1 | | 14,780 | 0 | 184 |
| MUTO, MICHAEL | 116-30/HLD LOT 94 | 2.0 | | 15,400 | 0 | 192 |
| MUTO, MICHAEL | 116-31/HLD LOT 93 | 2.1 | | 15,500 | 0 | 193 |
| NASSAU, ARTHUR M | 120-25 & 30/HLA LOT 10 | 2.0 | | 29,030 | 0 | 361 |
| NASSAU TRUST, REBA L. | 120-23/WF,HLA LOT 2,BLDG | 0.8 | | 207,890 | 0 | 2,586 |
| NELLIAN, BRIAN & MARY | 424-09/ARKWD LOT 10 | 5.2 | | 32,200 | 2 | 401 |
| NELSON, CAROL A. | 129-05/MSR LOT,BLDGS | 1.4 | | 107,280 | 0 | 1,335 |
| NELSON, MARK E, EARL C, & | 113-21/CARR LOT 8A,BLDGS | 0.6 | | 113,680 | 0 | 1,414 |
| NELSON, STEPHEN R & PHYLLIS | 113-65/LTBY LOT L7, BLDG | 1.2 | | 100,600 | 0 | 1,251 |
| NEW HAMPSHIRE, STATE OF | 136-13/DAM, ISLAND POND | 0.5 | | 39,400 | | 0 |
| NEW HAMPSHIRE, STATE OF | 137-89 & 423-18/RT 9 LOT | 0.5 | | 19,840 | | 0 |
| NEW HAMPSHIRE, STATE OF | 407-05/PITCHER,MIN FIRE TOWER | 5.0 | | 55,550 | | 0 |
| NEW HAMPSHIRE, STATE OF | 413-08/"TWIN ARCH RESERVE" | 0.8 | | 24,000 | | 0 |
| NEW HAMPSHIRE, STATE OF | 421-05/RT 9 BUFFER LOT | 0.5 | | 5,900 | | 0 |
| NEW HAMPSHIRE, STATE OF | 422-14/RT 9 BUFFER LOT | 1.2 | | 8,600 | | 0 |
| NEW HAMPSHIRE, STATE OF | 423-17/RT 9 LOT,NEW STATE SHED | 7.3 | | 225,400 | | 0 |
| NEWBY, JOHN R. & RENEE I. | 126-01/OCR LAND | 20.0 | | 383,450 | 0 | 4,770 |
| NICHOLAS, JOSEPH T & | 126-10/WF,DB LOT,BLDGS | 0.6 | | 63,150 | 0 | 786 |
| NICHOLS, CHESTER | 105-17/WF,HL LOT,BLDGS | 1.3 | | 223,280 | 0 | 2,778 |
| NICHOLS, CHESTER | 105-31/HL LOT | 0.4 | | 14,960 | 0 | 186 |
| NICHOLS, MILDRED J... | 121-05 & 06/WF,FRMN LOT 1,2,BLDGS | 0.5 | | 201,180 | 0 | 2,503 |

TOWN OF STODDARD VALUATION AND TAXES

| <u>OWNER OF RECORD</u> | <u>TAX MAP #/ DESCRIPTION</u> | <u>ACRES</u> | <u>CUR U ACRES</u> | <u>TOTAL VALUE</u> | <u>VLG DIST TAX</u> | <u>NET TAX</u> |
|------------------------------|--|--------------|--------------------|--------------------|---------------------|----------------|
| NICOLETTI, RICHARD A & | 137-53 & 54/ WF, GL LOT, BLDG | 0.6 | | 182,860 | 12 | 2,275 |
| NORCROSS, ARTHUR C & JOAN | 137-75/ OFF NSR LOT | 0.4 | | 13,320 | 1 | 166 |
| NORMANDIN, SHARON E | 104-03/ WF, HL LOT, BLDG | 0.2 | | 90,720 | 0 | 1,129 |
| NORTON, SARAH H & HANSON, | 420-31/ RT 123 LOT, BLDGS | 1.9 | | 89,100 | 0 | 1,108 |
| NUNES, AGOSTINHO N. & BAIR, | 120-143 /BP/LOT 30.1 | 2.8 | | 284,820 | 0 | 3,543 |
| O'BRIEN, LINDA & JOHN V | 109-11/ HLD LOT 256, BLDG | 2.7 | | 127,950 | 0 | 1,592 |
| O'BRIEN, MAURICE E, JR | 418-21 /MLE LOT 11B7U3 | 0.2 | | 850 | 1 | 11 |
| O'BRIEN, ROBERT V & ANN H | 135-36/ WF, TFD LOT K1, BLDGS | 0.2 | | 165,280 | 0 | 2,056 |
| O'BRIEN, ROBERT V. & ANNE | 135-09.1/ RT 123 LOT | 0.2 | | 14,400 | | 179 |
| O'SULLIVAN, TERESA A | 121-07/ WF, FRMN LOT 3, BLDGS | 0.4 | | 171,450 | 0 | 2,133 |
| O'SULLIVAN, TERESA A | 121-22.4/ FRE LOT 15 | 2.1 | | 43,060 | 0 | 536 |
| OFFENBERG, SERGEY P | 115-59 & 60/ WF, SLE LOTS 36,37, BLDG | 1.2 | | 197,450 | 0 | 2,456 |
| OKE, GARY R & REBECCA | 117-11/ HLD LOT 20 | 1.4 | | 13,000 | 0 | 162 |
| OKE, GARY R & REBECCA | 117-12/ SLE LOT 13, BLDG | 0.9 | | 94,650 | 0 | 1,177 |
| OKE, GARY R & REBECCA | 117-13/ HLD LOT 21 | 0.9 | | 13,820 | 0 | 172 |
| OKE, GARY R & REBECCA | 117-14 & 15/ SLE LOT 11 | 1.8 | | 15,240 | 0 | 190 |
| OLSON, ALBERT F. & RENICE E. | 102-99 TO 102/ HLS LOTS S275-S278 | 0.7 | | 16,020 | 0 | 199 |
| OLSON, BETSY N | 134-42/ WF, IP LOT | 0.4 | | 63,030 | 0 | 784 |
| OLSON, BETSY N & | 135-22 & 23/ RT 1123 LOTS, BLDG | 0.2 | | 83,020 | 0 | 1,033 |
| OPIDEE, MARIE E. | 116-35/ HLD LOT 88 & 89 | 3.1 | | 130,820 | 0 | 1,627 |
| ORMON, M DALE & MARY J | 101-97 TO 99/ WF, HLS S197A-S199, BLDG | 0.5 | | 247,300 | 0 | 3,076 |
| OSBORNE, DUANE E & JENNIFER | 421-08/ GRAY LOT 7, BLDGS | 13.0 | | 148,950 | 0 | 1,853 |
| OSBORNE, NATALIE | 111-26/ HLD LOT 157 | 2.9 | | 12,790 | 0 | 159 |
| OSENGA, WILLIAM, JR | 412-08/ RT 9 LOT, BLDGS | 4.0 | | 63,530 | 0 | 690 |
| OSTROWSKI, EDWIN J & VITA M | 133-16/ WF, TFD LOT D6, BLDG | 0.6 | | 141,780 | 0 | 1,764 |
| OUELLETTE, ROLAND W. | 122-17/ WF, WHTY LOT 12, BLDGS | 0.5 | | 220,360 | 0 | 2,741 |
| OUELLETTE, ROLAND W | 122-18 & 19/ WF, WHTY LT 11, 10, BLDGS | 0.9 | | 158,610 | 0 | 1,973 |
| OUR, CHRISTOPHER & JANET M. | 124-19 & 20/ WF, LSU LOTS 12, 13, BLDG | 0.6 | | 178,600 | 0 | 2,222 |
| OUR, CHRISTOPHER & JANET M. | 124-22/ WF, LSU LOT 14 | 0.3 | | 54,300 | 0 | 675 |
| OWNER UNKNOWN | 403-03-B | 4.8 | | 4,800 | | 0 |
| P.R.T. REALTY, INC. | 111-11/ SLE LOT 86 | 0.5 | | 8,350 | 0 | 104 |
| PAGE, LEANDER III | 118-01/ WHTY LOT 40 | 3.4 | | 30,400 | 0 | 378 |
| PAGNIUCCI, DAVID J. & CAYLA | 138-11/ WF, GL LOT, BLDGS | 0.7 | | 251,330 | 17 | 3,127 |
| PAINE, RONALD E | 126-04/ WF, DB LOT | 0.4 | | 18,560 | 0 | 231 |
| PALMER, ALISON B.P. | 138-13 / WF, GL LOT, BLDGS | 2.3 | | 194,850 | 14 | 2,424 |
| PALMER, ALISON B.P. | 138-46/ GL LOT | 1.9 | | 28,850 | | 359 |
| PALMER, STEPHEN D & KARLA H | 410-082/ ES ROUTE 123 LOT | 8.6 | | 28,550 | | 355 |
| PALMER, STEPHEN D. & KARLA | 128-03/ 1834 HOUSE, LOT | 4.4 | | 168,510 | 0 | 2,096 |
| PALMIERI, PATRICK | 116-20/ HLD LOT 100 | 1.8 | | 16,100 | 0 | 200 |
| PALMIERI, PATRICK | 116-21/ HLD LOT 99 | 1.6 | | 15,000 | 0 | 187 |
| PARADIS, ROLAND A. | 107-12/ HLD LOT 303 | 7.6 | | 21,000 | 0 | 261 |
| PARADIS, SUSAN L. | 118-24 / WHTY LOT 36, MH, SHED | 4.3 | | 47,070 | 0 | 586 |
| PARADISE VALLEY | 418-01/ BACKLAND | 17.0 | | 17,000 | 0 | 211 |
| PARADISE VALLEY | 418-45/ MLE LOT 15B5U3, CAMP | 0.1 | | 20,070 | 1 | 250 |
| PARADISE VALLEY | 418-46/ MLE LOT 14B5U3, CAMP | 0.1 | | 33,340 | 1 | 415 |
| PARKER, CATHERINE W | 113-54/ LTBY LOT L14, BLDGS | 0.7 | | 87,650 | 0 | 1,090 |
| PARKER, CATHERINE W | 113-55/ LTBY LOT | 0.3 | | 8,000 | 0 | 100 |
| PARKER, JAMES E | 131-26/ MRDGH LOT 16, BLDGS | 0.5 | | 89,590 | 0 | 1,114 |
| PARMENTER, DANNY W & | 111-06/ HLD LOT 221 | 1.0 | | 14,600 | 0 | 182 |
| PARMENTER, DANNY W & | 111-07/ HLD LOT 222 | 1.2 | | 1,200 | 0 | 15 |
| PARROT LIVING TRUSTS c/o Ted | 132-16/ WF, M&A LOT 3, BLDG | 1.4 | | 164,690 | 0 | 2,049 |
| PARROTT SR., KARL A | 129-02/ MSR LOT, BLDGS | 0.7 | | 131,930 | 0 | 1,641 |
| PARTELLO, PEGGIE A. | 117-25/ HLD LOT 57, BLDGS | 2.2 | | 92,590 | 0 | 1,152 |
| PATNODE TRUST, DOROTHY A. | 137-12/ WF, RT 9, GL LOT, BLDGS | 0.1 | | 154,120 | 3 | 1,917 |

TOWN OF STODDARD VALUATION AND TAXES

| <u>OWNER OF RECORD</u> | <u>TAX MAP # / DESCRIPTION</u> | <u>ACRES</u> | <u>CUR U ACRES</u> | <u>TOTAL VALUE</u> | <u>VLG DIST TAX</u> | <u>NET TAX</u> |
|-----------------------------------|---|--------------|--------------------|--------------------|---------------------|----------------|
| PATNOE, DENIS M. & SANDRA M. | 422-202/PRATT LOT 2, MH | 6.3 | | 153,070 | 0 | 1,904 |
| PATTERSON, RICHARD W & | 127-32 & 33 / WF, AND RD LOTS, BLDGS | 0.4 | | 154,570 | 0 | 1,923 |
| PATTERSON, RICHARD W. & | 127-12 / AND RD LOT, BLDGS | 0.6 | | 27,200 | 0 | 338 |
| PAULETTE, JAMES R & AMY E | 118-37/HL D LOT 10, BLDG | 2.1 | | 137,030 | 0 | 1,705 |
| PEATE, KENNETH & LESLIE | 106-04/HL D LOT 304, BLDG | 3.8 | | 158,110 | 0 | 1,867 |
| PEDRO, JOSEPH E, JR. & AMY | 122-07 / WHYTY LOT 28A, BLDGS | 1.4 | | 82,560 | 0 | 1,027 |
| PEETS, KEVIN B. & DENISE A. | 137-34/SBRNSR LOT, BLDG | 0.1 | | 85,930 | 6 | 1,069 |
| PEFFERS, WILLIAM F & | 102-088 / WF, HLS LOT S218, BLDGS | 0.3 | | 79,040 | 0 | 983 |
| PELLEGRINO, DENNIS P | 115-50/MALLARD ISLAND, BLDGS | 3.2 | | 416,150 | 0 | 5,177 |
| PELLETIER, Gerald M. & Barbara J. | 411-13/OAR LOT, BLDGS | 5.1 | | 100,120 | 0 | 1,245 |
| PELLETIER, ROGER R & RENA C | 115-56 / WF, SLE LOT 41, BLDG | 0.4 | | 227,920 | 0 | 2,835 |
| PEPPIN, NORMAN A & LIANE S | 101-03 & 04 / HLS S109 & S110, BLDGS VR | 1.0 | | 62,120 | 0 | 773 |
| PERKINS, MICHAEL A. & | 420-12/RT 9 LAND, BLDGS | 5.1 | | 161,690 | 0 | 2,011 |
| PERKS, WAYNE & JOANNE ETAL | 113-48 / CARR LOT 13C, SHED | 0.2 | | 14,980 | 0 | 186 |
| PERKS, WAYNE & JOANNE ETAL | 113-50 / CARR LOT 14C, BLDGS | 0.4 | | 137,350 | 0 | 1,709 |
| PERRIN, ROBERT A | 415-13 / ADAMS LAND | | 45.0 | 5,110 | 0 | 64 |
| PERRON, ROBERT F & SUZANNE | 101-64 / WF, HLS LOT S43, BLDG VR | 0.2 | | 119,790 | 0 | 1,390 |
| PERROTTI, DAVID R. & MARY K | 101-33 / WF, HLS LOT S13, BLDG VR | 0.2 | | 100,980 | 0 | 1,256 |
| PERRY, E RONALD & HANSON, | 414-01-A / DODGE LAND (1/2 INT) WITH | | 53.8 | 2,210 | 0 | 27 |
| PERRY, MICHAEL S & JACKIE L | 116-19 / HLD LOT 101 | 1.6 | | 190,190 | 0 | 2,366 |
| PETERSON, ALFRED C | 408-22 / RT 123 LAND, BLDGS | 71.0 | | 156,250 | 0 | 1,944 |
| PFUNDSTEIN, GEORGE A | 104-19 / WF, CARR LOTS 3, 11A | 0.4 | | 115,150 | 0 | 1,432 |
| PHALON, ROBERT W & PHYLLIS | 121-08 / WF, FRM LOT 4, BLDGS | 0.3 | | 172,580 | 0 | 2,147 |
| PHANEUF, ROGER K. | 123-05 / WHYTY LOT 42 | 3.9 | | 26,700 | 0 | 332 |
| PHELAN, LINDA E & ALAN P | 421-15 / BBR LAND | 40.0 | | 40,300 | 0 | 501 |
| PHELPS, GEORGE L & FRANCES | 126-72 / WF, RT 123 LOT, BLDG | 0.5 | | 161,950 | 0 | 2,015 |
| PHELPS, GEORGE L & FRANCIS R | 126-70 / WF, RT 123 LOT, BLDGS | 0.5 | | 80,510 | 0 | 1,002 |
| PHELPS, JANETTE & TIMOTHY | 420-32 / RT 123 LOT, MH, SHEDS | 0.5 | | 42,990 | 0 | 435 |
| PHELPS, TIMOTHY & NORA | 414-24 / ONEIL LAND | 3.0 | 105.0 | 195,510 | 0 | 2,432 |
| PHILBRICK, STEVEN A & | 419-10 / CNTY RD LAND, BLDGS | 5.1 | 10.0 | 119,070 | 0 | 1,481 |
| PHILLIPS, DAVID J. | 135-41 TO 43-F / TFD LOTS (1/9 INT) | 0.1 | | 3,170 | 0 | 39 |
| PHILLIPS, DAVID J. | 135-49-F / BEACH (1/9 INT) | 0.1 | | 7,270 | 0 | 90 |
| PHILLIPS, DAVID J. | 135-53 / WF, TFD LOT L6, BLDGS | 0.1 | | 124,770 | 0 | 1,552 |
| PHILLIPS, DAVID J. | 135-54 / WF, TFD LOT L1 I | 0.2 | | 12,920 | 0 | 161 |
| PHILLIPS, LAURA J | 122-25 / WF, WHYTY LOT 4, BLDG | 1.4 | | 172,610 | 0 | 2,147 |
| PHILLIPS, WILLIAM D & | 104-07 / WF, BUT LOT 1, BLDG | 4.5 | | 162,140 | 0 | 2,017 |
| PHINNEY, JOSEPH T & ANNA M | 108-06 / HLD LOT 283, BLDG | 1.9 | | 158,120 | 0 | 1,967 |
| PHIPPARD, CHARLES R & LINDA | 137-48 / WF, GL LOT, BLDG | 0.3 | | 161,800 | 10 | 2,013 |
| PICARD, JACQUES L. & JULIE E. | 112-15 / WF, HLD LOT 331, BLDG | 1.2 | | 222,900 | 0 | 2,773 |
| PIDLIPCHAK, WILLIAM & | 112-08 / HLD LOT 327 | 1.4 | | 13,230 | 0 | 165 |
| PIEHL, George F & Jeannemarie | 411-01 / CPR/MST LAND, BLDGS | 3.5 | 28.5 | 74,210 | 0 | 923 |
| PIKE, RICHARD, SR. | 115-33 & 34 / SLE LOT 55, 54, BLDGS | 0.6 | | 63,740 | 0 | 793 |
| PINCIARO, ANTHONY F. & | 125-03 / ZR LOT | 0.6 | | 22,080 | 0 | 275 |
| PINCIARO, ANTHONY F & | 125-08 / WF, ZR LOT, BLDG | 0.9 | | 201,720 | 0 | 2,509 |
| PINNEY, EDWARD & BEVERLY | 115-01 / SLE LOT 6, BLDG | 0.5 | | 65,160 | 0 | 811 |
| PINNEY, EDWARD & BEVERLY | 119-08 / HLD LOT 84 | 1.3 | | 14,680 | 0 | 183 |
| PISANI, JOSEPH J | 112-07 / HLD LOT 326, BLDG | 1.2 | | 121,710 | 0 | 1,514 |
| PLOTTS, WILLIAM B & | 401-01 / LOT-STODDARD/MARLOW TL | 0.6 | | 600 | 0 | 7 |
| PLOTTS, WILLIAM B & | 408-14 / QUEEN ST LOT | 6.8 | | 23,490 | 0 | 292 |
| PLOTTS, WILLIAM B & | 408-15 / QUEEN ST LOT | 20.9 | | 32,250 | 0 | 401 |
| PODOLSKA, JAMES & SUSAN | 122-06 / WHYTY LOT 28B, BLDGS | 1.4 | | 73,060 | 0 | 909 |
| POLLARD, KENNETH A. | 126-32 / WF, M&A LOT 5, BLDG | 2.2 | | 116,980 | 0 | 1,455 |
| POLLOCK, GREGORY M & | 120-32 / HLA LOT 15, BLDG & BACK LOT 16 | 2.0 | | 290,510 | 0 | 3,614 |
| POLLOCK, GREGORY M & | 120-33 / HLA LOT 18 | 1.9 | | 21,890 | 0 | 272 |

TOWN OF STODDARD VALUATION AND TAXES

| <u>OWNER OF RECORD</u> | <u>TAX MAP # / DESCRIPTION</u> | <u>ACRES</u> | <u>CUR U ACRES</u> | <u>TOTAL VALUE</u> | <u>VLG DIST TAX</u> | <u>NET TAX</u> |
|-------------------------------|---------------------------------------|--------------|--------------------|--------------------|---------------------|----------------|
| POLLOCK, JAMES R | 125-27/SHR LOT,BLDGS | 1.2 | | 83,790 | 0 | 1,042 |
| POLLOCK, WILLIAM B. & | 110-13/HLD LOT 280 | 2.4 | | 121,260 | 0 | 1,508 |
| POLOCZANSKI FAMILY | 126-62/WF,STN RD LOT,BLDG | 0.1 | | 95,030 | 0 | 1,182 |
| POLOCZANSKI FAMILY | 126-63/WF,STN RD LOT | 0.1 | | 45,400 | 0 | 565 |
| POREMB, EDWARD F & | 119-31/WF,HLD LOT 18,BLDGS | 0.5 | | 225,770 | 0 | 2,809 |
| PORTERFIELD, JOHN M. | 114-09/WF,B&E LOT 7,BLDG | 2.1 | | 389,000 | 0 | 4,839 |
| POST, ALAN R & GEOFFREY W | 109-01/HLD LOT 296 | 2.8 | | 13,770 | 0 | 171 |
| POTHIER, LEANDER S & AMY P | 110-25/HLD LOT 63 | 2.0 | | 18,100 | 0 | 225 |
| POTTER, PATTI A TRUSTEE | 126-58/WF,STN RD LOT 4,BLDG | 0.1 | | 112,100 | 0 | 1,395 |
| POWER, HARRY R & BEVERLY A | 408-01/RT 123 LOT,BLDGS | 3.0 | | 225,070 | 0 | 2,800 |
| PRACON, HELEN M | 124-10/WF,LSU LOT 5,BLDG | 0.3 | | 179,630 | 0 | 2,235 |
| PRATT, BRADLEY C & BRIAN | 422-20.3/PRATT LOT3 ANYTIME | 5.0 | | 156,640 | 0 | 1,949 |
| PRATT, BRADLEY C & | 422-03/RT 9 LAND, BLDGS | 1.0 | 14.5 | 209,300 | 0 | 2,604 |
| PRATT, BRADLEY C & DENISE C | 126-12/RT 123 LOT,BLDGS | 0.7 | | 72,010 | 0 | 896 |
| PRATT, BRADLEY C. & DENISE C. | 134-13/TFD LOT J12 & 13A | 0.3 | | 16,320 | 0 | 203 |
| PRATT, BRADLEY C & DENISE C; | 134-15/TFD LOT J13 | 0.1 | | 76,620 | 0 | 953 |
| PRATT, BRADLEY C & DENISE C; | 422-05/RT 9 LAND, BLDGS | 14.9 | | 144,630 | 0 | 1,799 |
| PRATT, BRADLEY C. JR & | 118-53/HLD LOT 24,25,26 & 27 | 1.6 | | 31,950 | 0 | 397 |
| PRATT, BRADLEY C. JR & | 418-12/MLE LOT 16B4U1,BLDG | 0.2 | | 8,070 | | 100 |
| PRATT, BRIAN & SANDRA L | 422-24/MCCLURE BACKLAND | 1.0 | 43.0 | 177,230 | 0 | 2,205 |
| PRATT, CHARLES F | 422-02.2/RT 9 | | 11.0 | 1,000 | 0 | 12 |
| PRATT, CHARLES F & MARY M | 422-01/RT 9 LOT, BLDGS | 5.1 | | 166,190 | 0 | 2,067 |
| PRATT REVOCABLE TRUST OF | 137-10/WF,RT 9,GL LOT,BLDGS | 0.1 | | 122,410 | 6 | 1,523 |
| PRATT REVOCABLE TRUST OF | 137-52 & 55/WF, GL LOT (1/3 INT) | 0.3 | | 37,270 | 2 | 464 |
| PRESCOTT, GREGG S & GAIL A | 120-08.2/WF,FRE LOT 11 | 1.5 | | 94,650 | 0 | 1,177 |
| PRESTON, GEORGE F | 412-01 & 03/OAR LAND,BLDGS | 36.0 | | 224,220 | 0 | 2,789 |
| PRICE MD, TREVOR R P | 136-20 TO 22/WF,TFD LOTS A1,A2,A6A | 0.9 | | 86,570 | 0 | 1,077 |
| PRICE MD, TREVOR R P | 136-26/TFD LOT A6 | 0.3 | | 12,930 | 0 | 161 |
| PRICE MD, TREVOR R P | 413-02.2/PARCEL B | | 47.4 | 1,340 | 0 | 17 |
| PRICE TRUST, BEATRICE | 133-02/ | | 0.3 | 10 | | 0 |
| PRICE TRUST, BEATRICE | 133-03/ | | 0.1 | | | |
| PRICE TRUST, BEATRICE | 133-04/ | | 9.8 | 120 | | 1 |
| PRICE TRUST, BEATRICE | 133-05/ | | 0.1 | | | |
| PRICE TRUST, BEATRICE | 134-18/RT 123 LAND | | 11.1 | 270 | 0 | 3 |
| PRICE TRUST, BEATRICE | 134-44/ | | 0.2 | 0 | | 0 |
| PRICE TRUST, BEATRICE | 134-45/ | | 0.1 | 0 | | 0 |
| PRICE TRUST, BEATRICE | 136-01/ | | 0.1 | 0 | | 0 |
| PRICE TRUST, BEATRICE | 136-02/ | | 0.0 | 0 | | 0 |
| PRICE TRUST, BEATRICE | 136-03/ | | 6.7 | 90 | | 1 |
| PRICE TRUST, BEATRICE | 136-04/ | | 15.5 | 630 | | 8 |
| PRICE TRUST, BEATRICE | 413-02.1/ | 21.3 | 240.2 | 6,530 | | 81 |
| PRICE TRUST, BEATRICE | 413-04/ | | 39.0 | 770 | | 10 |
| PRICE TRUST, BEATRICE | 419-13.1/ | 9.7 | 246.9 | 6,360 | | 79 |
| PRICE TRUST, BEATRICE D. | 133-01 /TRYLN RD/RT 9 LD (CE) | | 0.0 | 0 | 0 | 0 |
| PRICE TRUST, BEATRICE D | 136-14/CRNR DR RN & TRLYN RD LOT | 0.0 | | 1,200 | 0 | 15 |
| PRICE TRUST, BEATRICE D. | 136-15/CRNR DR RN & TRLYN RD LOT | 0.3 | | 5,770 | 0 | 72 |
| PRICE TRUST, BEATRICE D. | 136-33 & 35/WF,TFD LOTS A12,B9 | 0.6 | | 48,540 | 0 | 604 |
| PRIEST NOMINEE TRUST, | 103-06/WF,HL LOT, BLDGS | 3.3 | | 141,020 | 0 | 1,754 |
| PRIMEVARA, CAROL R & PAUL | 421-26.1/HP LAND | | 6.0 | 440 | | 5 |
| PROCTOR, WILLIAM & | 101-20/WF,HLS LOT S51,BLDGS VR | 0.2 | | 93,780 | 0 | 1,167 |
| PROCTOR, WILLIAM & | 101-21 TO 23/WF,HLS S2,S3,S4,BLDGS VR | 0.9 | | 158,600 | 0 | 1,973 |
| PROHASKA, CHARLES R & | 124-25 & 26/LSU LOT 44,BLDGS | 0.5 | | 124,920 | 0 | 1,554 |
| PRUNIER, PAUL A & KATHLEEN | 102-011/HLS LOT S78A VR | 0.3 | | 14,010 | 0 | 174 |
| PRUNIER, PAUL A & KATHLEEN | 102-047/WF,HLS LOT S65,BLDGS VR | 0.5 | | 284,590 | 0 | 3,540 |

TOWN OF STODDARD VALUATION AND TAXES

| <u>OWNER OF RECORD</u> | <u>TAX MAP # / DESCRIPTION</u> | <u>ACRES</u> | <u>CUR U ACRES</u> | <u>TOTAL VALUE</u> | <u>VLG DIST TAX</u> | <u>NET TAX</u> |
|-----------------------------|---------------------------------------|--------------|--------------------|--------------------|---------------------|----------------|
| PUBLIC SERVICE CO OF NH | 127-52/ELECLINES,AND RD LOT | | | 1,284,263 | 0 | 15,976 |
| PURDON, GARRETT E. | 126-69/RT 123 LOT,BLDGS | 0.1 | | 76,120 | 0 | 947 |
| PURDON, ROBERT E & NANCY R | 105-07 & 08 /WF,CARR TK1,2,MARINA | 0.1 | | 148,200 | 0 | 1,844 |
| PURDON, ROBERT E & NANCY R | 105-24/CARR TRK 3 | 0.0 | | 1,200 | 0 | 15 |
| PURDON, ROBERT E & NANCY R | 105-45 /CARR TRK 4,BLDGS | 1.5 | | 177,150 | 0 | 2,204 |
| PUTNAM, CANDY H. | 408-07/RT 123 LOT,MH,BLDGS | 0.5 | | 44,880 | 0 | 558 |
| PUTNAM, NATHAN & BARBARA | 408-112/DOERD.LOT | 6.3 | | 93,070 | 0 | 1,158 |
| PUTNAM, PATRICIA E | 408-12/DOE RD.LAND,BLDG | 20.6 | | 104,430 | 0 | 1,199 |
| QUACKENBUSH, RICHARD & | 105-05 /WF,CARR LOT 18,BLDGS | 0.5 | | 154,030 | 0 | 1,916 |
| QUIMBY, JAMES C. & NANCY O. | 122-30 /WF, LOT 25,BLDGS | 0.2 | | 150,310 | 0 | 1,870 |
| QUIST, OLIVER P & MURIEL M | 136-05 TO 07 /WF,TFD LOTS M6,M7,BLDGS | 1.9 | | 188,780 | 0 | 2,248 |
| RADIMSKA, OLGA | 135-03/RT 123 LOT,BLDGS | 0.1 | | 52,600 | 0 | 654 |
| RAFTER, ROSEMARY | 138-08 /WF,GL LOT,BLDG | 1.0 | | 205,970 | 15 | 2,562 |
| RAHILLY, GLEN J & DEBRA S | 116-25/HLD LOT 95A | 2.2 | | 7,610 | 0 | 95 |
| RALLO, ANGELINA F | 133-15 /WF,TFD LOT D5,BLDG | 0.5 | | 127,700 | 0 | 1,589 |
| RAMIREZ, ROBERT R. | 120-15/HLA LOT 19 | 1.6 | | 153,690 | 0 | 1,812 |
| RASI, RONALD T & HELEN A | 127-24 /WF,AND RD LOT,BLDGS | 0.6 | | 143,130 | 0 | 1,781 |
| RAUDONIS, SOPHIE | 421-22 /BBR LAND, BLDGS | 23.0 | | 36,650 | 0 | 456 |
| RAUDONIS, SOPHIE | 421-24 /BBR LOT | 1.1 | | 16,900 | 0 | 210 |
| RAYMOND, STEPHEN A. | 120-14.2 /BP LOT 30 | 1.0 | 13.0 | 152,230 | 0 | 1,794 |
| READ, JON & ANNETTE | 420-13.2 /BLDGS ONLY (READ LAND) | 2.3 | | 80,060 | 0 | 996 |
| READ, W. WALTER & JOAN A. | 420-13.1 /RT 9 LAND, BLDGS | 2.6 | 10.0 | 234,520 | 0 | 2,917 |
| RECK, PAUL C & NANCY B | 127-13 /AND RD LOT | 0.7 | | 26,980 | 0 | 336 |
| RECK, PAUL C & NANCY B | 127-14 /AND RD LOT | 0.5 | | 24,000 | 0 | 299 |
| RECK, PAUL C & NANCY B | 127-31 /WF,AND RD LOT,BLDG | 0.5 | | 150,400 | 0 | 1,871 |
| REDFIELD, TEDD A. | 109-02/HLD LOT 297 | 2.1 | | 13,930 | 0 | 173 |
| REED, RAYMOND E | 422-19/RT 9 LAND, MH | 16.0 | | 57,720 | 0 | 718 |
| REEKSTIN, GERTRUDE R & | 139-28 & 33 /WF,CW LOTS,BLDGS | 0.2 | | 176,420 | 9 | 2,008 |
| REGENSBURGER, BRIAN R & | 108-26 /HLD LOT 241 | 1.1 | | 15,940 | 0 | 198 |
| REGINA, RICHARD | 102-45 /WF,HLS LOT S63,BLDG VR | 0.1 | | 120,640 | 0 | 1,501 |
| REILLY, EILEEN M | 424-10/ARKWD LOT 9 | 5.1 | | 32,100 | 3 | 399 |
| REILLY, EILEEN M | 424-33 /ARKWD LOT 14 | 10.2 | | 36,120 | 4 | 449 |
| REILLY, STEVEN A | 418-38 /MLE LOT 15B4U3,CAMP | 0.1 | | 53,360 | 1 | 664 |
| REVICKI, ALBERT P & DELORES | 109-08 /SDC LOT 267 | 1.7 | | 14,200 | 0 | 177 |
| REYNOLDS, ALAN P. | 107-06 /HLD LOT 211 | 2.9 | | 148,500 | 0 | 1,847 |
| REYNOLDS, CHARLES A & | 102-09 /HLS LOTS S77 & S78 VR | 0.4 | | 127,010 | 0 | 1,580 |
| REYNOLDS, ELMER A, JR | 126-07 /WF,DB LOT | 0.2 | | 14,930 | 0 | 186 |
| REYNOLDS, ELMER A, JR | 126-08 /WF,DB LOT,BLDGS | 0.7 | | 57,590 | 0 | 716 |
| RIBACK, JOHN W & MARY | 101-62 & 63 /WF,HLS S42,S42A,BLDG VR | 0.5 | | 169,560 | 0 | 2,109 |
| RICEOPPO, LAWRENCE E | 115-20 /SLE BACKLOT 17A | 0.5 | | 3,530 | 0 | 44 |
| RICHER, EVERETT | 422-06 /OCR LAND, BLDG | 2.6 | 155.1 | 66,850 | 0 | 832 |
| RICHER, EVERETT | 422-07 /OCR LAND, BLDGS | 15.0 | 153.6 | 160,070 | 0 | 1,891 |
| RICHMOND, CHARLES S. & | 121-20 /CGHL LOT 1 | 5.0 | | 32,550 | 0 | 405 |
| RICHMOND, CHARLES S. & | 121-21.1 /CGHL LOT 2 | 5.0 | | 32,010 | 0 | 398 |
| RIDEL, JEROME F. & KAREN T. | 121-03 /WF, FRMN LOT,SHED | 0.6 | | 237,710 | 0 | 2,957 |
| RIDEL, JEROME F. & KAREN T. | 121-17 /FRMN LOT E | 0.6 | | 21,120 | 0 | 263 |
| RIESENBERG, JEROME C & | 419-04.1 /CNTY RD LOT, BLDG | 2.0 | 10.1 | 269,330 | 0 | 3,350 |
| RIESENBERG, JOHN J, JR & | 421-06 /GRAY LOT 5,BLDGS | 12.4 | | 248,520 | 0 | 2,992 |
| RINEHIMER, WILLARD C. JR. & | 403-02 /MINNOTT SURVEY | 15.8 | 365.0 | 23,650 | 0 | 294 |
| RIPLEY, ELIZABETH K, | 138-51 /NSR LOT | 2.1 | | 29,100 | | 362 |
| RIPLEY, ELIZABETH K, | 138-03 /WF,GL LOT,BLDGS | 3.2 | | 258,650 | 22 | 3,218 |
| RIPLEY, ELIZABETH K., | 138-06 /NSR LOT | 1.5 | | 28,500 | 2 | 355 |
| RIPLEY, SALLY | 138-02 /WF,GL LOT,BLDGS | 0.7 | | 221,880 | 13 | 2,760 |
| RIPLEY, SALLY | 138-52 /NSR LOT | 0.8 | | 24,320 | | 303 |

TOWN OF STODDARD VALUATION AND TAXES

| <u>OWNER OF RECORD</u> | <u>TAX MAP # / DESCRIPTION</u> | <u>ACRES</u> | <u>CUR U ACRES</u> | <u>TOTAL VALUE</u> | <u>VLG DIST TAX</u> | <u>NET TAX</u> |
|---------------------------------|-----------------------------------|--------------|--------------------|--------------------|---------------------|----------------|
| RISPOLI, ROBERT L. & SHARON | 120-16/HLA LOT 14 | 1.5 | | 21,460 | 0 | 267 |
| RISPOLI, ROBERT & SHARON | 120-17/HLA LOT 7,BLDG | 0.8 | | 114,480 | 0 | 1,424 |
| RITCHIE, KENNETH & CAROLYN | 132-15/WF,M&A LOT 2 | 0.9 | | 58,360 | 0 | 726 |
| RITCHIE, KENNETH H & | 132-14/WF,M&A LOT 1,BLDGS | 1.2 | | 137,580 | 0 | 1,711 |
| RITCHIE, KENNETH H & | 132-17/M&A LOT 4 | 2.5 | | 29,800 | 0 | 371 |
| RIVERS, HAROLD, JR | 118-13/WHTY LOT 23,SHED | 0.6 | | 30,360 | 0 | 378 |
| RIVERS, TIMOTHY M & MARY E | 113-64/LTBY LOT 18,BLDG | 1.1 | | 129,900 | 0 | 1,616 |
| ROACH, WENDY W. ETAL | 138-07/WF,GL LOT,BLDGS | 1.2 | | 252,040 | 16 | 3,135 |
| ROBBINS, KEVIN M. & DEBRA L. | 139-04 & 09/CW LOTS,BLDGS | 0.3 | | 124,740 | 7 | 1,552 |
| ROBERTS, EVAN M & TRACY A | 139-16 & 17/CW LOTS,BLDGS | 0.3 | | 130,480 | 8 | 1,623 |
| ROBIDOUX FAMILY TRST % | 137-42/SBR LOT,BLDGS | 0.1 | | 84,880 | 6 | 1,056 |
| ROBINSON, DONALD J & JEAN M | 110-14/HLD LOT 279,BLDG | 1.7 | | 128,240 | 0 | 1,595 |
| ROBINSON, JAMES M. & NANCY | 120-06/FR LOT 4,BLDG | 1.5 | | 181,170 | 0 | 2,254 |
| ROBINSON, JAMES M. & NANCY | 120-07/FR LOT 5 | 1.6 | | 42,600 | 0 | 530 |
| ROCKWELL, STEVEN | 420-28/RT 123 LOT,BLDGS | 3.1 | | 141,390 | 0 | 1,759 |
| ROENTSCH, E. GEORGE & MARY | 126-64 & 65 /WF,STN RD LOT,BLDGS | 0.3 | | 225,260 | 0 | 2,802 |
| ROENTSCH, E. GEORGE & MARY | 126-66/STN RD LOT | 0.4 | | 15,440 | 0 | 192 |
| ROHLOFF TRUST % Susan Castor | 104-04/WF,HL LOT,BLDG | 0.1 | | 67,360 | 0 | 838 |
| ROHR FAMILY TRUST | 114-07/WF,HL LOT,BLDGS | 0.2 | | 126,170 | 0 | 1,570 |
| ROHR FAMILY TRUST | 114-10/SHR LOT | 1.1 | | 28,100 | 0 | 350 |
| ROKES, STEPHEN J. & DIANA L. | 420-17/OKCR LOT, BLDG | 4.5 | | 140,880 | 0 | 1,753 |
| ROKES, STEPHEN J. & DIANA L. | 420-27/OKCR LOT | 0.4 | | 24,160 | 0 | 301 |
| ROKOSZAK, MYRON C & AMY S | 411-11.7/SBA LOT 1 | 12.5 | | 45,470 | 0 | 566 |
| RONCAIOLI, LINH B. | 113-14 & 15 /WF,W&H LOTS 5,6,BLDG | 0.7 | | 226,450 | 0 | 2,817 |
| ROPIECKI, ALLEN W. & | 137-37/SBR LOT,BLDG | 0.2 | | 129,000 | 8 | 1,605 |
| ROSA, ANTONIO & RAFAELA | 112-01/HLD LOT 322 | 6.3 | | 21,420 | 0 | 266 |
| ROSEN, DANIEL D & ROYEA, | 102-02 & 55 /WF,MER LOT 2,BLDG VR | 6.3 | | 85,290 | 0 | 1,061 |
| ROSEN, RICHARD S., WILLIAM S. | 135-32 /WF,TFD LOT K5,BLDGS | 0.2 | | 178,220 | 0 | 2,217 |
| ROSLEY, THOMAS E | 113-53/LTBY LOT L6,BLDGS | 1.3 | | 101,160 | 0 | 1,258 |
| ROSPLOCH, JOHN M & JOANNE | 116-16/HLD LOT 45 | 1.6 | | 15,000 | 0 | 187 |
| ROSS, DANIEL & WALLACE, | 101-75/WF,HLS LOT 554,BLDGS VR | 0.2 | | 137,320 | 0 | 1,708 |
| ROSS, PAMELA J. | 419-12/CNTY RD LAND | 16.9 | | 185,060 | 0 | 2,302 |
| ROSS, SCOTT, JESSE, KERI; | 134-32/WF,RT 123 LOT,BLDGS | 1.0 | | 173,770 | 0 | 2,162 |
| ROSS, WILLIAM F & KATHERINA | 107-08/HLD LOT 209 | 1.4 | | 14,800 | 0 | 184 |
| ROTHMAN, DEBRA V & | 137-24/BRD WF,SBR LOT,BLDGS | 0.3 | | 125,000 | 9 | 1,555 |
| ROWAN, ESTATE OF MELVYN & | 418-17/MLE LOT 9B7U1 | 0.1 | | 780 | 0 | 10 |
| ROWEHL, TIMOTHY E. & GRACE | 125-17/WF,WLKR RD LOT,BLDG | 0.4 | | 142,550 | 0 | 1,773 |
| ROWELL Estate, Elizabeth % Judy | 137-17/WF,RT 9,GL LOT,BLDG | 0.1 | | 133,100 | 6 | 1,656 |
| ROY, GORDON P | 126-09/WF,DB LOT,BLDGS | 0.2 | | 64,860 | 0 | 707 |
| ROY, LEONARD | 135-24/RT 123 LOT | 0.2 | | 15,200 | 0 | 189 |
| RUBINO, KAROLINA J & | 118-32/HLD LOT 4,BLDGS | 1.7 | | 61,120 | 0 | 760 |
| RUGGIERO, JAMES | 131-21/MRDGH LOT 4,BLDGS | 0.3 | | 78,770 | 0 | 980 |
| RUMRILL, ALAN F & KIMBERLY | 410-07/SCHOOL ST LOT,BLDG | 6.0 | | 193,920 | 0 | 2,412 |
| RUMRILL EST., Frances P & | 415-03 /BACKLAND OFF CPR | | 79.0 | 1,190 | 0 | 15 |
| RUMRILL EST., Frances P & | 415-04 /BACKLAND OFF CPR | | 15.0 | 240 | 0 | 3 |
| RUMRILL ESTATE, FRANCES P | 423-02 /CONANT PASTURE, (CE) | 6.4 | 92.6 | 21,290 | 0 | 265 |
| RUMRILL, ROBERT R | 415-02 /BACKLAND | 14.7 | | 5,970 | 0 | 74 |
| RUP, ROBERTA | 113-71 /LTBY LOT L1A | 0.2 | | 6,940 | 0 | 86 |
| RUP, ROBERTA | 113-74 /LTBY LOT L1, BLDG | 1.1 | | 22,140 | 0 | 275 |
| RUSSELL, DARRELL L | 411-07 TO 09 /MSR LOTS,BLDGS | 1.2 | | 85,750 | 0 | 1,067 |
| RUSSELL, ROBERT A 2nd | 137-29/SBR LOT,BLDGS | 0.1 | | 97,020 | 6 | 1,207 |
| RYAN, TIMOTHY B & MICHELE | 109-15/HLD LOT 259A | 4.5 | | 15,470 | 0 | 192 |
| RYDER, DALE, WENDY & | 116-17/HLD LOT 44 | 2.0 | | 24,300 | 0 | 302 |
| RYDER, DALE, WENDY & | 116-18/HLD LOT 43 | 2.1 | | 15,500 | 0 | 193 |

TOWN OF STODDARD VALUATION AND TAXES

| <u>OWNER OF RECORD</u> | <u>TAX MAP # / DESCRIPTION</u> | <u>ACRES</u> | <u>CUR U ACRES</u> | <u>TOTAL VALUE</u> | <u>VLG DIST TAX</u> | <u>NET TAX</u> |
|------------------------------|---|--------------|--------------------|--------------------|---------------------|----------------|
| RYLAND, LARRY B. & SARAH Y. | 411-06/MSR LOT,BLDGS | 1.4 | | 177,380 | 0 | 2,207 |
| RYLANDER, WILLIAM & PATTI | 101-67/WF,HLS LOT S46,BLDG VR | 0.2 | | 88,690 | 0 | 1,103 |
| SAINT LAWRENCE, PEARL H C/O | 110-09/HLD LOT 286A,BLDGS | 1.6 | | 15,890 | 0 | 198 |
| SAINT LAWRENCE, PEARL H C/O | 110-10/HLD LOT 285 | 2.2 | | 15,610 | 0 | 194 |
| SAITAS, ALEXANDER J & ANNE | 119-11/SLE LOT B1 | 0.3 | | 7,720 | 0 | 96 |
| SALESKI, EDMOND & VIRGINIA | 135-09/RT 123 LOT,BLDGS | 0.5 | | 112,530 | 0 | 1,400 |
| SALESKI, EDMUND J & VIRGINIA | 135-33/WF,TFD LOT K4 (ROW) | 0.0 | | 12,000 | 0 | 149 |
| SAMARDELIS, CHARLES C & | 135-14/RT 123 LOT,BLDG | 0.5 | | 138,770 | 0 | 1,726 |
| SANDERS, HELEN W | 112-10/WF,SNDRS TRK 1,BLDGS | 3.0 | | 181,780 | 0 | 2,261 |
| SANDERS, HELEN WILLISTON | 105-10/WF,HLL LOT,BLDG | 0.5 | | 36,080 | 0 | 449 |
| SANDERS, HELEN WILLISTON | 113-67/HLL LOT, BLDG | 0.5 | | 64,820 | 0 | 806 |
| SANDERS, JEAN A | 113-36/WF,CARR LOT 11 | 0.6 | | 207,940 | 0 | 2,587 |
| SANDERS, SANDY E | 112-04/WF,HLD LOT,BLDG | 1.1 | | 143,570 | 0 | 1,786 |
| SANDERS, SANDY E. | 112-05/WF HLD LOT 324 | 1.9 | | 62,560 | 0 | 778 |
| SANFORD, JAMES E & DEMETRA | 101-81/WF,HLS LOT S215,BLDGS | 0.2 | | 102,140 | 0 | 1,271 |
| SANTONOCETO, PHILIP, TRUST | 101-26 TO 29 / WF,HLS S6 TO S9,BLDGS VR | 1.2 | | 171,580 | 0 | 1,823 |
| SARCIONE, JOSEPH A & BONITA | 127-07 / AND RD LOT,BLDGS | 0.9 | | 110,580 | 0 | 1,376 |
| SARCIONE, SHANNON J. | 132-10/IP LOT | 0.0 | | 600 | 0 | 7 |
| SARCIONE, SHANNON & TARYN | 126-34/OAR LOT,BLDG | 0.6 | | 112,610 | 0 | 1,401 |
| SAWISKI, P PAUL & MARY | 101-68 & 69/HLS LOTS S47 & S48 VR | 0.5 | | 183,450 | 0 | 2,282 |
| SAWYER, BRIAN V | 110-35/HLD LOT 62 | 2.1 | | 21,520 | 0 | 268 |
| SAWYER, DAVID A & KATHLEEN | 101-118 TO 121 /HLS LOTS S311 TO S314 | 0.7 | | 16,240 | 0 | 202 |
| SAWYER, DAVID A & KATHLEEN | 101-84 & 85 / WF,HLS S212,S211,BLDGS | 0.4 | | 126,120 | 0 | 1,569 |
| SAWYER, PHYLLIS | 134-02/TFD LOT J1 | 0.2 | | 7,200 | 0 | 90 |
| SAWYER,PHYLLIS C & | 414-06.1/ CPR LAND,BLDGS | 5.8 | 42.0 | 217,760 | 0 | 2,709 |
| SAWYER,PHYLLIS C & | 415-23.1/ WF,CP LOT | 0.2 | | 37,760 | 0 | 470 |
| SAWYER,PHYLLIS C & | 415-23.2/ WF,CP LOT | 0.0 | | 9,280 | 0 | 115 |
| SCADDING, PATRICIA | 414-22/MILL RD LOT | 4.5 | | 17,520 | 0 | 218 |
| SCADDING, ROBERT J. & | 105-13/WF,HLL LOT,BLDGS | 0.8 | | 188,910 | 0 | 2,350 |
| SCADDING, ROBERT J & | 137-35/NSR LOT,BLDGS | 0.1 | | 86,320 | 6 | 1,074 |
| SCANLON, JEANNE P. | 126-44/ZR LOT,BLDG | 0.2 | | 19,220 | 0 | 239 |
| SCANLON, JEANNE P. | 126-49/WF,ZR LOT,BLDGS | 0.2 | | 126,810 | 0 | 1,578 |
| SHELLENS, EDWARD J & | 115-21/SLE LOT 17 | 0.5 | | 9,470 | 0 | 118 |
| SCHERER, Marjorie M. Etal | 115-51/WF,HLD LOT 115B | 1.1 | | 81,700 | 0 | 1,016 |
| SCHILLEMAT, EDWARD R & | 102-07 & 08 /HLS LOT S75,S76,BLDG VR | 0.3 | | 45,040 | 0 | 560 |
| SCHIMENZ, ROBERT | 113-19/WF,CARR LOT 7A,BLDGS | 3.4 | | 158,020 | 0 | 1,966 |
| SCHLEY, FRED JAY | 104-01 / WF,HLL LOT, BLDGS | 0.4 | | 154,110 | 0 | 1,917 |
| SCHLEY, FRED JAY | 104-02/ WF,HLL LOT, BLDGS | 0.6 | | 161,220 | 0 | 2,006 |
| SCHLOSSER, LORRIE ETAL | 139-35/ WF,GL ACCESS | 0.0 | | 7,300 | 0 | 91 |
| SCHLOSSER, LORRIE ETAL | 424-23/ ARKWD LOT 1 | 3.2 | | 58,770 | 3 | 731 |
| SCHREIBER, WILLIAM A & | 127-43 & 44 /WF,AND RD LOT,BLDGS | 0.5 | | 168,340 | 0 | 2,094 |
| SCHREIBER, WILLIAM A & | 127-45/ AND RD LOT | 0.3 | | 17,440 | 0 | 217 |
| SCOTT, JUDY & NATHAN, ALLEN | 113-66/LTBY LOT L6,BLDGS | 1.3 | | 93,810 | 0 | 1,167 |
| SCRIBNER, GERALD A & | 421-262/HP LAND | | 5.4 | 390 | | 5 |
| SEAMAN, Robert F & Kathryn D | 132-06/WF,IP LOT,BLDG | 0.6 | | 78,240 | 0 | 973 |
| SEAMAN, Robert F & Kathryn D | 132-08/IP LOT | 0.1 | | 9,300 | 0 | 116 |
| SEARS, RICHARD T & CHRISTINE | 120-04/FR LOT 2 | 1.6 | | 35,640 | 0 | 443 |
| SEAVER, LANNEY R & JUDITH G | 113-25 & 26 /CARR LOTS 12CD, BLDG | 0.5 | | 154,370 | 0 | 1,920 |
| SEAVER, LANNEY R & JUDITH G | 113-49/CARR LOT 13D,BLDG | 0.2 | | 16,300 | 0 | 203 |
| SEAVERNS, MARK D. | 105-14/WF,HLL LOT,BLDGS | 0.3 | | 141,130 | 0 | 1,756 |
| SECCO, JOHN C | 136-10/WF,TFD LOT M3 | 0.6 | | 48,560 | 0 | 604 |
| SECCO, SUSAN M | 125-13/WLKR RD LOT,BLDG | 1.2 | | 85,720 | 0 | 1,066 |
| SEMSEL, MARY E. ET AL | 122-23 /WF,WHTY LOT 6,BLDGS | 0.7 | | 180,800 | 0 | 2,249 |
| SERBENT, WALTER F & JANE K, | 112-21/WF,HLD LOTS 336,339,340,BLDG | 8.1 | | 197,910 | 0 | 2,362 |

TOWN OF STODDARD VALUATION AND TAXES

| <u>OWNER OF RECORD</u> | <u>TAX MAP # / DESCRIPTION</u> | <u>ACRES</u> | <u>CUR U ACRES</u> | <u>TOTAL VALUE</u> | <u>VLG DIST TAX</u> | <u>NET TAX</u> |
|--------------------------------|-------------------------------------|--------------|--------------------|--------------------|---------------------|----------------|
| SEVEN TRUST, THE | 115-66/WF,HLD LOT 107A,BLDGS | 0.6 | | 182,440 | 0 | 2,270 |
| SEVEN TRUST, THE | 115-67/HLD LOT 107B, 107C | 2.6 | | 17,800 | | 221 |
| SEVERENCE, ALFRED T & | 418-37/MLE LOT 14B4U3 | 0.1 | | 800 | 1 | 10 |
| SHARAFINSKI, DOUGLAS & LISA | 424-26/ARKWD LOT 19 | 13.0 | | 85,690 | 0 | 1,066 |
| SHARKEY, ROBERT & EVE | 137-20/BRK WFNRSRBLD LOT,BLDGS | 0.3 | | 112,810 | 8 | 1,403 |
| SHAW, ELIZABETH | 111-20/HLD LOT 131 | 1.6 | | 11,400 | 0 | 142 |
| SHAW, ELIZABETH | 111-21/HLD LOT 132 | 1.0 | | 12,600 | 0 | 157 |
| SHAW, ELIZABETH | 111-27/HLD LOT 158 | 1.6 | | 15,000 | 0 | 187 |
| SHAW, RICHARD J & ANITA L | 121-21.2/WF,CGHL LOT 3 | 5.0 | | 94,030 | 0 | 1,170 |
| SHEA, SHAWN C & SUSAN B | 128-05/RT 123 LOT,BLDGS | 6.3 | | 340,450 | 0 | 4,235 |
| SHEPARD, SHARON E. & | 127-30/WF,ANDRD PENN,BLDG | 0.9 | | 163,520 | 0 | 2,034 |
| SHIA, WEI LEE & MARY K | 113-59/LTBY LOT L11,BLDGS | 0.7 | | 116,840 | 0 | 1,453 |
| SICA, PAUL | 110-07/HLD LOT 287 | 1.0 | | 13,680 | 0 | 170 |
| SIEGEL, JEFF R & EILEEN B | 116-12/HLD LOT 49,BLDG | 1.9 | | 50,380 | 0 | 627 |
| SIMBOLI, ANTHONY J. | 136-43/WF,TFD LOT B7,BLDGS | 1.0 | | 172,950 | 0 | 2,151 |
| SIMINO, REGINALD J. & MARIAN | 139-14 & 15/CW LOTS,BLDGS | 0.3 | | 116,140 | 7 | 1,445 |
| SIMONS, BRIAN W & LORI E | 107-14/HLD LOT 151 | 1.9 | | 16,200 | 0 | 202 |
| SIMONS, BRIAN W & LORI E | 107-15/HLD LOT 150 | 1.3 | | 14,700 | 0 | 183 |
| SIMONS, BRIAN W & LORI E | 107-16/HLD LOT 149 | 1.5 | | 49,000 | 0 | 610 |
| SIMONS, BRIAN W & LORI E | 107-21/HLD LOT 144 | 1.3 | | 13,800 | 0 | 172 |
| SIMONS, BRIAN W & LORI E | 107-22/HLD LOT 143 | 2.6 | | 15,100 | 0 | 188 |
| SIMONS, BRIAN W & LORI E | 110-29/HLD LOTS 66 TO 69 | 6.0 | | 19,400 | 0 | 241 |
| SINCLAIR, ALICIA G | 113-57/LTBY LOT L4,BLDG | 0.7 | | 88,210 | 0 | 1,097 |
| SISE, JOHN F & CATHLEEN L | 127-36/WF ANDRD LOTS | 0.2 | | 46,000 | 0 | 572 |
| SISE, JOHN F & CATHLEEN L | 127-41 / ANDERSON RD | 0.7 | | 171,630 | 0 | 2,135 |
| SKIDMORE, ALFRED J. | 138-37 /SPRCLD LOT 2,BLDGS | 0.8 | | 254,870 | 13 | 3,171 |
| SKIDMORE, ALFRED J | 138-38/SPRCLD LOT 1,BLDG | 0.7 | | 159,240 | 11 | 1,981 |
| SKIDMORE, MARK & PATRICIA | 138-35-A/SPRCLD LOT 4,BLDGS 1/2 IN | 0.4 | | 90,020 | 15 | 1,120 |
| SKIDMORE, RICHARD & AMY J | 138-35-B /SPRCLD LOT 4,BLDGS 1/2 IN | 0.4 | | 90,020 | 15 | 1,120 |
| SLAVIK, EVELYN c/o Terry | 125-12/SHR LOT | 2.1 | | 21,100 | 0 | 262 |
| SLEPIAN, JEAN | 127-04/RT 123 LOT,BLDGS | 4.4 | | 112,680 | 0 | 1,402 |
| SMALL, JAMES C, JR & PATRICIA, | 139-27 & 34/WF,CW LOTS | 0.2 | | 63,830 | 0 | 794 |
| SMALLEY, JON M & GERALDINE | 119-24/WF,JLD LOT 24,BLDG | 0.3 | | 173,650 | 0 | 2,160 |
| SMELTER, WILLIAM G. & DONNA | 101-79 & 80/WF,HLS 2739,S216,BLDGS | 5.5 | | 243,360 | 0 | 3,027 |
| SMITH, CARL J & LINDA B | 111-33/HLD LOT 140 | 1.7 | | 14,380 | 0 | 179 |
| SMITH, DALE E & DEBORAH J | 110-15/HLD LOT 279A,BLDG | 3.7 | | 127,300 | 0 | 1,584 |
| SMITH, DALE E & DEBORAH J | 110-16/HLD LOT 276B | 2.6 | | 2,600 | 0 | 32 |
| SMITH, DALE E & DEBORAH J | 110-17/HLD LOT 278 | 2.3 | | 15,700 | 0 | 195 |
| SMITH, DALE E & DEBORAH J | 110-18/HLD LOT 277 | 2.5 | | 14,460 | 0 | 180 |
| SMITH, SANDRA | 102-50 & 51 /WF,HLS S68,S69,BLDG VR | 0.4 | | 135,840 | 0 | 1,690 |
| SMITH, WILFRED A | 422-10/RT 9 BACKLAND | 48.0 | | 31,800 | 0 | 396 |
| SNOW, DANIEL W. | 135-23.1/RT 123 LOT,BLDG | 0.1 | | 71,050 | 0 | 884 |
| SOCIETY FOR PROTECTION OF | 415-07/BACKLAND OFF CPR | | 67.0 | 1,180 | 0 | 15 |
| SOCIETY FOR PROTECTION OF | 105-43/WF,CARR LAND | | 125.0 | 2,590 | 0 | 32 |
| SOCIETY FOR PROTECTION OF | 105-47/LTBY LOT L16 | 1.1 | | 28,050 | 0 | 349 |
| SOCIETY FOR PROTECTION OF | 404-01 / WILLIAMS FAMILY FOREST | | 379.0 | 5,960 | 0 | 74 |
| SOCIETY FOR PROTECTION OF | 405-05/CHARLES PEIRCE RES,BLDGS | 2.0 | 3,336.0 | 133,620 | 0 | 779 |
| SOCIETY FOR PROTECTION OF | 419-03.2/DANIEL UPTON LAND | | 0.8 | 20 | 0 | 0 |
| SOCIETY FOR THE PROTECTION | 411-14.11/SHR LAND,BLDG | 0.2 | 114.4 | 18,020 | 0 | 224 |
| SOCIETY FOR THE PROTECTION | 415-01/BACKLAND | | 77.0 | 1,260 | 0 | 16 |
| SOCIETY FOR THE PROTECTION | 419-06.1/UPTON LAND | | 5.3 | 100 | | 1 |
| SOCIETY FOR THE PROTECTION | 419-07.1/UPTON LAND | | 63.0 | 1,110 | | 14 |
| SOCIETY FOR THE PROTECTION | 419-07.3/UPTON LAND | | 94.0 | 2,900 | | 36 |
| SOCIETY FOR THE PROTECTION | 415-06-B/WF,CP LOT (4/5 INT) | 1.9 | | 19,920 | 0 | 248 |

TOWN OF STODDARD VALUATION AND TAXES

| <u>OWNER OF RECORD</u> | <u>TAX MAP # / DESCRIPTION</u> | <u>ACRES</u> | <u>CUR U ACRES</u> | <u>TOTAL VALUE</u> | <u>VLG DIST TAX</u> | <u>NET TAX</u> |
|------------------------------|----------------------------------|--------------|--------------------|--------------------|---------------------|----------------|
| SOFIELD, DAVID R & LISA | 136-34/WF,TFD LOT B1,BLDG | 0.4 | | 200,420 | 0 | 2,493 |
| SOLOMONIDES, JOHN T & | 134-21/TFD LOT 17,BLDG | 0.5 | | 58,680 | 0 | 730 |
| SOLOMONIDES, JOHN T & | 134-28/WF,TFD LOT 15A (ROW) | 0.1 | | 19,200 | 0 | 239 |
| SPADARO, ANTHONY & | 104-18/WF,CARR LOT 4A,BLDGS | 0.3 | | 143,140 | 0 | 1,781 |
| SPAKOWSKI, GEORGE & JANE | 137-16/WF,GL ACCESS LOT | 0.0 | | 6,400 | 1 | 80 |
| SPAKOWSKI, GEORGE & JANE | 137-81/RT 9 LOT,BLDGS | 0.1 | | 65,350 | 3 | 813 |
| SPENCER JR., RAYMOND M. | 131-30/MRDGH 18,19,MH,BLDG | 0.8 | | 20,610 | 0 | 256 |
| SPENCER, WILLIAM C. | 115-57/WF,SLE LOT 40,BLDG | 0.6 | | 174,880 | 0 | 2,176 |
| SPORNY, MARCIA LYNN | 133-13/WF,TFD LOT D3,BLDG | 0.4 | | 180,220 | 0 | 2,242 |
| SPRAGUE, PETER E. & STACY D. | 109-09/HLD LOT 268 | 1.9 | | 107,180 | 0 | 1,333 |
| SPRENKLE, DAVID A & MARY A | 120-38/HLA PARCEL C,BLDGS | 5.5 | | 72,580 | 0 | 903 |
| SPRENKLE, DAVID A. & MARY A. | 120-39/HLA PARCEL D | 5.0 | | 175,270 | 0 | 2,080 |
| SPRUCELAND LIMITED | 138-36/SPRCLD LOT 3,BLDG | 0.9 | | 216,370 | 15 | 2,692 |
| SPRUCELAND OWNERS ASSOC, | 138-39/SPRCLD BACKLOT 6 | 2.8 | | 30,200 | 0 | 376 |
| STAATS, ALBERT J | 126-47/WF,ZR LOT,SHED | 38.0 | | 62,430 | 0 | 777 |
| STAN, GLENN A & LUCY | 131-44/MRDGH LOT 7,BLDGS | 0.2 | | 46,870 | 0 | 583 |
| STARR, RICHARD R. & SUSAN | 128-17/RT 123 LOT,BLDGS | 8.9 | | 141,560 | 0 | 1,761 |
| STARR, RICHARD R. & SUSAN | 135-28/WF,JP LOT (ROW) | 0.0 | | 13,200 | 0 | 164 |
| STARR, RICHARD & SUSAN | 135-13/RT 123 LOT,BLDG | 0.4 | | 48,730 | 0 | 606 |
| STASIEWSKI, JOHN | 421-24.1/BACKLAND OFF BBR | 0.5 | | 480 | 0 | 6 |
| STATCHEN, RICHARD N JR. & | 136-37/WF,TFD LOT B2 | 0.6 | | 56,160 | 0 | 699 |
| STEBBINS, TIMOTHY P ETAL | 113-70/LTBY LOT L2A | 0.1 | | 3,600 | 0 | 45 |
| STEBBINS, TIMOTHY P. ETAL | 113-73/LTBY LOT L2 | 0.8 | | 18,360 | 0 | 228 |
| STEELE, ROGER L & JANET M | 116-23/HLD LOT 97 | 2.1 | | 15,500 | 0 | 193 |
| STEEVES, PATRICIA B | 123-10/WHTY LOT 50 | 5.2 | | 101,620 | 0 | 1,264 |
| STENSON, KURT & KAREN | 130-16/DBD LOT | 5.0 | | 32,000 | 0 | 398 |
| STENSON, KURT & KAREN | 130-17/WF,DB LOT,BLDG | 0.3 | | 67,530 | 0 | 840 |
| STETSON, R GARY & JOAN P | 138-10/WF,GL LOT,BLDGS | 0.6 | | 252,010 | 16 | 3,135 |
| STEVENSON, LINDA | 122-28/WF,WHTY LOT 1,BLDGS | 1.4 | | 158,030 | 0 | 1,966 |
| STODDARD CONGREGATIONAL | 128-01/"CONGREGATIONAL CHURCH" | 0.9 | | 150,200 | | 0 |
| STODDARD CONGREGATIONAL | 128-02/CHURCH LOT, RT 123 | 0.3 | | 14,000 | | 0 |
| STODDARD MAIN CO | 413-07/ROBB RES. LAND/BLD | 33.0 | 1,447.0 | 338,250 | 0 | 4,208 |
| STODDARD MAIN CO | 420-15/RT 9 LOT | 1.9 | | 20,500 | 0 | 255 |
| STODDARD MAIN CO. | 420-19.1 /ROBB RES. LAND | | 15.0 | 1,370 | | 17 |
| STODDARD MAIN CO. | 420-21/ROBB RES. LAND | | 0.7 | 60 | | 1 |
| STODDARD MAIN CO. | 420-23/ROBB RES. LAND | | 1.7 | 150 | | 2 |
| STODDARD MAIN CO. | 420-24/ROBB RES. LAND | | 2.8 | 260 | | 3 |
| STODDARD, MARJORIE | 135-35/WF,TFD LOT K2,BLDGS | 0.2 | | 118,090 | 0 | 1,469 |
| STODDARD, TOWN OF | 101-116 & 117/HLS LOTS S309,S310 | 0.4 | | 12,540 | 0 | 0 |
| STODDARD, TOWN OF | 102-110 & 111/HLS LOT S286,S287 | 0.4 | | 12,430 | 0 | 0 |
| STODDARD, TOWN OF | 103-12/HL LOT | 0.5 | | 14,400 | 0 | 0 |
| STODDARD, TOWN OF | 105-09/"MARINA LANDING" | 0.2 | | 56,070 | 0 | 0 |
| STODDARD, TOWN OF | 107-25/HLD LOT 213 | 1.2 | | 14,600 | 0 | 0 |
| STODDARD, TOWN OF | 109-18/HLD LOT 262 | 2.1 | | 15,500 | 0 | 0 |
| STODDARD, TOWN OF | 115-41/SLE LOT 43 | 0.4 | | 8,060 | | 0 |
| STODDARD, TOWN OF | 117-08/HLD LOT 42 | 1.4 | | 13,000 | 0 | 0 |
| STODDARD, TOWN OF | 118-21/WHTY LOT 33,BLDG | 2.3 | | 21,460 | 0 | 0 |
| STODDARD, TOWN OF | 118-22/WHTY LOT 34 | 2.4 | | 21,560 | 0 | 0 |
| STODDARD, TOWN OF | 119-03/HLD LOT 39 | 1.8 | | 17,900 | 0 | 0 |
| STODDARD, TOWN OF | 125-15/WLKR RD,WATER ACCESS | 0.0 | | 15,000 | 0 | 0 |
| STODDARD, TOWN OF | 126-02/WF,DB LOT,BLDGS | 0.5 | | 56,120 | 0 | 0 |
| STODDARD, TOWN OF | 126-15/"OLD FIRE STATION" | 0.1 | | 43,730 | | 0 |
| STODDARD, TOWN OF | 126-22/RT 123,POND ACCESS | 0.4 | | 68,110 | | 0 |
| STODDARD, TOWN OF | 126-23/"FIRE STATION" | 0.6 | | 126,700 | | 0 |

TOWN OF STODDARD VALUATION AND TAXES

| <u>OWNER OF RECORD</u> | <u>TAX MAP # / DESCRIPTION</u> | <u>ACRES</u> | <u>CUR U ACRES</u> | <u>TOTAL VALUE</u> | <u>VLG DIST TAX</u> | <u>NET TAX</u> |
|-------------------------------|--------------------------------------|--------------|--------------------|--------------------|---------------------|----------------|
| STODDARD, TOWN OF | 127-05/"TOWN RECYCLING CTR" | 0.9 | | 35,620 | | 0 |
| STODDARD, TOWN OF | 127-53/RT 123 "BOAT LANDING" | 0.1 | | 50,870 | | 0 |
| STODDARD, TOWN OF | 128-04/"HISTORICAL SOCIETY" | 0.2 | | 74,100 | | 0 |
| STODDARD, TOWN OF | 128-10/"TOWN HALL" | 0.3 | | 166,500 | | 0 |
| STODDARD, TOWN OF | 129-04/PARK-GAZEBO | 0.5 | | 17,480 | 0 | 0 |
| STODDARD, TOWN OF | 129-07/FIRE POND MEADOW | 0.7 | | 17,760 | | 0 |
| STODDARD, TOWN OF | 129-08/FIRE POND | 0.4 | | 15,440 | | 0 |
| STODDARD, TOWN OF | 129-09/1834 LOT | 0.3 | | 14,720 | | 0 |
| STODDARD, TOWN OF | 129-13/"DAVIS LIBRARY" | 0.6 | | 48,100 | | 0 |
| STODDARD TOWN OF | 130-06/OFR LOT,BLDG | 0.4 | | 55,530 | | 0 |
| STODDARD, TOWN OF | 131-25.1/RT 123 LAND | 15.0 | | 106,400 | | 0 |
| STODDARD, TOWN OF | 134-07/TFD LOT J6 | 0.7 | | 22,720 | 0 | 0 |
| STODDARD, TOWN OF | 135-26/"TP BOAT LANDING" | 0.6 | | 74,200 | | 0 |
| STODDARD, TOWN OF | 137-23/BRK WF,BACKLOT | 0.0 | | 6,000 | 0 | 0 |
| STODDARD, TOWN OF | 410-05/J FAULKNER ELEM.SCHOOL | 5.2 | | 713,700 | | 0 |
| STODDARD, TOWN OF | 410-08/LAND | | 8.8 | 35,840 | 0 | 0 |
| STODDARD, TOWN OF | 415-22/"CP BOAT LANDING" | 0.2 | | 34,330 | | 0 |
| STODDARD, TOWN OF | 418-07/MLE LOT 11B4U1 | 0.1 | | 750 | 0 | 0 |
| STODDARD, TOWN OF | 418-09/MLE LOT 13B4U1 | 0.2 | | 880 | 0 | 0 |
| STODDARD, TOWN OF | 418-40/MLE LOT 6B6U3 | 0.1 | | 1,370 | 0 | 0 |
| STODDARD, TOWN OF | 422-16/BACKLAND OFF RT 9 | 13.1 | | 13,100 | 0 | 0 |
| STONE, FREDERICK G & MAUDE | 101-82 & 83 /WF,HLS S214,S213,BLDG | 0.4 | | 118,270 | 0 | 1,471 |
| STONE, JANE C. | 137-44 & 62 /WF,GL LOT,BLDGS | 0.5 | | 199,760 | 13 | 2,485 |
| STONE, MICHAEL SEAN & MARY | 108-05/HLD LOT 283A,BLDG | 1.4 | | 98,690 | 0 | 1,228 |
| STONE, ROBERT I. & RITA G. | 103-10.1 /WF,P0 HLS LOT S504,BLDGS | 1.3 | | 152,730 | | 1,900 |
| STONE, THEODORE J & KAROLA | 117-10/HLD LOT 33 | 1.7 | | 15,100 | 0 | 188 |
| STORY, BENTON H & | 131-06/BACKLAND | 16.0 | | 27,200 | 0 | 338 |
| STORY, BENTON H & | 131-13/RT 123 LOT,FND | 7.7 | | 187,880 | 0 | 2,337 |
| STORY, BENTON H & | 131-16 /WF,JP ACCESS | 0.1 | | 22,850 | 0 | 284 |
| STRICKLAND, JAMES C. & | 127-50 & 51 /WF,AND RD LOTS,BLDGS | 0.5 | | 90,560 | 0 | 1,127 |
| STRONG, KRIS A. | 101-60 /WF,HLS LOT S40,BLDG VR | 0.4 | | 115,850 | 0 | 1,441 |
| STUCKEY, FRANK T, III & LINDA | 116-01/HLD LOT 31 | 2.4 | | 16,700 | 0 | 208 |
| STUCKEY, FRANK T, III & LINDA | 116-02/HLD LOT 30 | 1.8 | | 15,200 | 0 | 189 |
| STUCKEY, FRANK T, III & LINDA | 116-08/HLD LOT 25A | 2.6 | | 7,000 | 0 | 87 |
| STUCKEY, FRANK T, III & LINDA | 117-09/HLD LOT 32,BLDGS | 2.3 | | 140,530 | 0 | 1,748 |
| STYMEST, ARNOLD R. & MARY | 127-06 /WF,RT 123 LAND,BLDGS | 3.5 | 18.8 | 250,800 | 0 | 3,120 |
| SUGALSKI, MARK T. & RHONDA | 116-13/HLD LOT 48 | 1.7 | | 15,100 | 0 | 188 |
| SUGALSKI, MARK T & RHONDA | 116-14/HLD LOT 47 | 1.8 | | 146,150 | 0 | 1,818 |
| SULKOWSKI, DAVID & SANDI | 124-04 /WF,LSU LOTS 17,18 | 0.7 | | 211,020 | 0 | 2,625 |
| SULLIVAN, BARTHOLOMEW & | 115-16/SLE LOT 15,BLDG | 0.9 | | 68,790 | 0 | 856 |
| SULLIVAN, HAROLD J & | 131-36 & 37/MRDGH LOTS 23,24,BLDGS | 0.6 | | 82,740 | 0 | 680 |
| SULLIVAN, JOHN A. & ELYSE M. | 119-15/SLE LOT B11A,BLDG | 0.5 | | 52,800 | 0 | 657 |
| SUPPLE, SHAWN | 414-29/MSR LAND, BLDGS | 9.2 | | 158,180 | 0 | 1,968 |
| SWAN, ROBERT & DENISE | 136-11 & 12/WF,TFD LOTS M1,M2,BLDGS | 0.7 | | 183,170 | 0 | 2,279 |
| SWEENEY, LOIS B | 415-05 /WF,CP LOT,BLDG | 0.5 | | 66,960 | 0 | 833 |
| SWEENEY, SHIRLEY TRUSTEE | 102-065 & 066 /WF,HLS S241,S240,BLDG | 0.3 | | 138,050 | 0 | 1,717 |
| SWEENEY TRUST, EARL J. | 102-112 & 113 /HLS LOTS S288,S289 | 0.4 | | 12,540 | 0 | 156 |
| SWEET WATER TRUST % Sharon | 104-11 & 404-02/DODGGE LAND,BLDGS | 2.0 | 731.5 | 126,370 | 0 | 1,572 |
| SWINGLE, PAUL C & BRYAN J | 424-27/ARKWD LOT 18 | 7.3 | | 27,580 | 0 | 343 |
| SYSYN, DAVID A | 423-13/RT 9 LOT | 2.9 | | 17,810 | 0 | 222 |
| SZCZURKO, DANIEL J & | 101-15/HLS LOT S126 VR | 0.8 | | 20,810 | 0 | 259 |
| SZYMASZEK, MICHAEL & | 101-02/HLS LOT S108 VR | 0.4 | | 11,420 | 0 | 142 |
| TABER, CHRISTIN | 115-03/HLD LOT 82 | 1.4 | | 13,900 | 0 | 173 |
| TABER, CHRISTIN | 115-04/HLD LOT 81 | 1.7 | | 15,100 | 0 | 188 |

TOWN OF STODDARD VALUATION AND TAXES

| <u>OWNER OF RECORD</u> | <u>TAX MAP # / DESCRIPTION</u> | <u>ACRES</u> | <u>CUR U ACRES</u> | <u>TOTAL VALUE</u> | <u>VLG DIST TAX</u> | <u>NET TAX</u> |
|---------------------------------|---|--------------|--------------------|--------------------|---------------------|----------------|
| TABOR, RANDALL L & | 102-57 & 58 / WF, MER 4 & 5A, BLDGS VR | 0.8 | | 201,070 | 0 | 2,501 |
| Taft, IRENE K. | 136-09 / WF, TFD LOT M4, BLDGS | 0.5 | | 149,180 | 0 | 1,856 |
| TARANTINO, GINO & | 118-45 & 46 / JLD LOT 17 | 0.8 | | 12,100 | 0 | 151 |
| TAYLOR, BONNIE PRICE ETAL | 133-21 / WF, TFD LOT E4 | 1.0 | | 67,700 | 0 | 842 |
| TAYLOR, BONNIE PRICE ETAL | 134-05 / TFD LOT J4 | 1.3 | | 28,300 | 0 | 352 |
| TAYLOR, BONNIE PRICE ETAL | 419-13-2 / PARCELA | 2.5 | 23.0 | 640 | 0 | 8 |
| TAYLOR, CAMILLE M. | 108-09 / HLD LOT 274 & 276A | 5.6 | | 19,000 | 0 | 236 |
| TAYLOR, CAMILLE M | 108-11 / HLD LOT 275 | 3.1 | | 17,400 | 0 | 216 |
| TAYLOR, CAMILLE M. | 108-16 / HLD LOT 270, BLDG | 3.6 | | 224,720 | 0 | 2,796 |
| TAYLOR, CURTIS J & NANCY F | 106-03 / HLD LOT 318, BLDG | 3.2 | | 169,900 | 0 | 2,114 |
| TAYLOR, DONALD W | 102-028 & 029 / HLS LOT S94, S95, BLDG | 0.4 | | 49,840 | 0 | 520 |
| TAYLOR, TIMOTHY S & | 418-53 / MLE LOT 11BSUI | 0.2 | | 930 | 1 | 12 |
| TEDDER, JEAN ODELL; ETALS | 102-53 / WF, HLS LOT S71, BLDG VR | 0.3 | | 142,730 | 0 | 1,776 |
| TERRILL, JOHN W & AGNES C | 122-32 & 33 / WF, LOT 27, 28, BLDGS | 0.9 | | 158,360 | 0 | 1,970 |
| THE NATURE CONSERVANCY | 412-06.1 / OARRT 9 LAND | | 104.0 | 4,590 | 0 | 57 |
| THE NATURE CONSERVANCY | 412-06.2 / OARRT 9 LAND | | 68.0 | 3,000 | | 37 |
| THE NATURE CONSERVANCY | 412-06.3 / OARRT 9 LAND | | 100.0 | 3,120 | | 39 |
| THE NATURE CONSERVANCY | 417-02 / BACKLAND OFF BOWLDER RD | | 28.0 | 2,560 | 0 | 32 |
| THE NATURE CONSERVANCY | 417-06 / BACKLAND OFF BOWLDER RD | | 20.0 | 1,830 | | 23 |
| THE NATURE CONSERVANCY | 424-01 / BACKLAND OFF BOWLDER RD | | 16.0 | 1,250 | | 16 |
| THE NATURE CONSERVANCY | 424-02 / BACKLAND OFF BOWLDER RD | | 40.0 | 3,140 | | 39 |
| THE NATURE CONSERVANCY | 424-03 / BACKLAND OFF BOWLDER RD | | 62.0 | 4,860 | | 60 |
| THE NATURE CONSERVANCY | 424-04 / BACKLAND OFF BOWLDER RD | | 100.0 | 6,280 | | 78 |
| THE NATURE CONSERVANCY | 424-05 / BACKLAND OFF BOWLDER RD | | 32.0 | 2,510 | | 31 |
| THERIAULT, IRENE B | 113-31 / CARR LOT 12B | 0.2 | | 14,670 | 0 | 182 |
| THERIAULT, IRENE B | 113-32 / CARR LOT 12A, BLDGS | 0.2 | | 84,970 | 0 | 808 |
| THIBEDEAU, Maryanne & Dennis J. | 119-12 / SLE LOT B3-B5, B11B, B7, B8 | 1.8 | | 18,660 | 0 | 232 |
| THOMAS, LINDA M. & | 106-08 / HLD LOT 314, BLDGS | 3.5 | | 105,680 | 0 | 1,315 |
| THOMAS, LINDA M & LAURETTE | 111-09 / HLD LOT 223 | 0.4 | | 8,090 | 0 | 101 |
| THORNTON, ROLAND M & RUTH | 131-01 / WF, DB LOT, BLDGS | 0.7 | | 69,530 | 0 | 865 |
| THURROTT, IRVING J & | 102-76 TO 79 / WF, HLS S227-S230, BLDGS | 0.9 | | 133,430 | 0 | 1,660 |
| TODD, RICHARD J | 127-15 TO 17 / AND RD LOTS | 0.5 | | 25,000 | 0 | 311 |
| TOLE FAMILY TRUST | 139-01 & 41 / WF, CW LOTS, BLDG | 0.2 | | 136,510 | 8 | 1,698 |
| TOWNSEND TRUST, PATRICIA A. | 119-26 / WF, JLD LOT 22, BLDG | 0.9 | | 203,200 | 0 | 2,528 |
| TRACHY, EDWARD L. & CECILIA | 134-38 / WF, TFD LT J14, J14A, BLDGS | 0.2 | | 125,570 | 0 | 1,562 |
| TRACHY, EDWARD L. & CELILIA | 134-03 / TFD LOTS J2, J3 | 1.2 | | 28,160 | 0 | 350 |
| TRAINA, MARGARET W | 415-16.4 / WF, CGCP LOT 4, BLDGS | 2.3 | | 326,210 | 0 | 4,058 |
| TREAT, REBECCA M. | 415-17 / WF, CP LOT, MH | 0.3 | | 35,850 | 0 | 446 |
| TREAT, REBECCA M. | 415-18 / WF, CP LOT, BLDG | 0.5 | | 109,370 | 0 | 1,361 |
| TREMBINSKI, THEODORE & | 135-41 TO 43-G / TFD LOTS (1/9 INT) | 0.1 | | 3,170 | 0 | 39 |
| TREMBINSKI, THEODORE & | 135-48 / WF, TFD LOT L3, BLDG | 0.3 | | 134,500 | 0 | 1,673 |
| TREMBINSKI, THEODORE & | 135-49-G / BEACH (1/9 INT) | 0.1 | | 7,270 | 0 | 90 |
| TREVBEA PRICE TRUST #1 C/O | 134-35 / WF, RT 123 LOT | 0.2 | | 26,440 | 0 | 329 |
| TREVBEA PRICE TRUST #1 C/O | 134-37 / WF, TFD LOT J15, BLDGS | 0.4 | | 144,190 | 0 | 1,794 |
| TRINCERI, ROBERT F & DENISE | 103-03 / WF, ATK LOT II VR | 5.0 | | 327,640 | 0 | 4,076 |
| TRUESDELL, MIRIAM C | 125-07 / WF, ZR LOT, BLDG (12.5%) | 0.1 | | 31,280 | 0 | 389 |
| TSEN, MENG CHI & FRANCIS, | 129-11 / RT 123 LAND, BLDGS | 2.0 | 32.4 | 283,200 | 0 | 3,523 |
| TUCKER, STEPHEN L. & | 103-04 / WF, ATK LOT III VR | 5.4 | | 82,000 | 0 | 1,020 |
| TUCKER, TODD B & DENISE M | 108-19 / HLD LOT 252 & 253 | 5.4 | | 19,700 | 0 | 245 |
| TUKIANEN, DAVID R. & GAIL A. | 101-13 & 14 / HLS LOT S119, S118 VR | 0.9 | | 22,710 | 0 | 283 |
| TUKIANEN, DAVID R. & GAIL A | 101-30 / WF, HLS LOT S10 VR | 0.8 | | 207,330 | 0 | 2,579 |
| TURMAIL, JUDITH P | 103-16 / WF, HLS LOT S801 | 0.3 | | 41,340 | 0 | 514 |
| TURNER, KENNETH B, JR & JOAN | 112-13 / WF, HLD LOT 329, BLDGS | 1.0 | | 207,340 | 0 | 2,579 |
| TURNER, MICHAEL L & SOLVEIG | 118-59 / HLD LOT 13, BLDG | 1.2 | | 84,090 | 0 | 1,046 |

TOWN OF STODDARD VALUATION AND TAXES

| <u>OWNER OF RECORD</u> | <u>TAX MAP # / DESCRIPTION</u> | <u>ACRES</u> | <u>CUR U ACRES</u> | <u>TOTAL VALUE</u> | <u>VLG DIST TAX</u> | <u>NET TAX</u> |
|------------------------------|------------------------------------|--------------|--------------------|--------------------|---------------------|----------------|
| TURNER, MICHAEL L & SOLVEIG | 118-60/HLD LOT 12 | 1.2 | | 16,040 | 0 | 200 |
| TUTHILL, JOHN G; TRUSTEE OF | 402-02/LAND-STDDRD/WSHNGTN TL | | 672.0 | 41,610 | 0 | 518 |
| TUTTLE, DORIS L | 134-19/TFD LOT 15,BLDG | 1.4 | | 82,880 | 0 | 682 |
| TUTTLE, DORIS L | 134-20/TFD LOT 16,BLDG | | | 19,390 | 0 | 241 |
| TUTTLE, DORIS L | 134-25/WF,TFD LOT 18A(ROW) | 0.0 | | 15,600 | 0 | 194 |
| TUTTLE, DORIS L | 134-26/WF,TFD LOT 17A(ROW) | 0.0 | | 15,600 | 0 | 194 |
| UNDERWOOD, MICHAEL K., JR | 121-222/FRE LOT 19 | 2.8 | | 129,600 | 0 | 1,612 |
| URBAN, ROBERT J & PATRICIA A | 107-19/HLD LOT 146 | 2.0 | | 92,950 | 0 | 1,156 |
| VAILLANCOURT, DAVID | 130-01/RT 123 LAND,BLDGS | 10.8 | | 183,650 | 0 | 2,285 |
| VAILLANCOURT, DAVID L. | 130-04/OFR LOT,BLDGS | 1.0 | | 41,720 | 0 | 519 |
| VAILLANCOURT, DAVID L | 420-09/LOT OFF RT 9,BLDG | 3.3 | | 6,500 | 0 | 81 |
| VAILLANCOURT, LENA G | 113-42/WF,CARR LOT 14,BLDGS | 0.7 | | 175,730 | 0 | 1,813 |
| VAILLANCOURT, LEONARD & | 420-08/RT 9LAND | 11.0 | | 23,900 | 0 | 297 |
| VALE, JOSEPH B. & CHRISTY N. | 120-144/B/P LOT 302 | 2.5 | | 257,760 | 0 | 3,207 |
| VAN MALDEN, JOHN C & CAROL | 121-02/WF,MANN TRK 1,BLDG | 7.5 | | 229,160 | 0 | 2,751 |
| VAN OLDEN, NICOLAI A.G. & | 112-03/WF,HLD LOT 323 | 5.2 | | 69,250 | 0 | 861 |
| VAN SCHAIK, JOSEPH P & | 115-58/WF,SLE LOT 38/39,BLDG | 0.5 | | 174,880 | 0 | 2,176 |
| VAN SCHAIJK, JULES & | 424-16/ARKWD LOT 5 | 5.3 | | 30,850 | 2 | 384 |
| VAN SCHAIJK, KATHLEEN A. | 424-32/ARKWD LOT,BLDGS | 14.5 | | 282,570 | 0 | 3,515 |
| VAN WICKLER, RICHARD N. | 419-082/CNTY RD LOT | 3.5 | | 172,130 | 0 | 2,141 |
| VAUGHN, EDGAR L & | 105-34/WSPWRLN RD | 0.0 | | 27,000 | 0 | 336 |
| VAUGHN, EDGAR L, JR & HELEN | 105-35/WF,HL LOT,BLDG | 0.2 | | 141,780 | 0 | 1,764 |
| VAUGHN, EDGAR L, JR & HELEN | 105-37/WF,CARR PARC I & II | 0.8 | | 30,600 | 0 | 381 |
| VELKY, PAUL & ALICE | 110-41/SLE LOT 24 | 0.9 | | 13,540 | 0 | 168 |
| VELKY, PAUL & ALICE | 110-42/SLE LOT 23 | 0.9 | | 13,540 | 0 | 168 |
| VELKY, PAUL & ALICE | 110-43/SLE LOT 22 | 0.9 | | 13,540 | 0 | 168 |
| VELKY, PAUL & ALICE(1/2 INT. | 131-27-B/ESMURDOUGH RD. | 0.1 | | 30,140 | 0 | 375 |
| VERHEY, HUBERT C & | 136-24/WF,TFD LOT A8,BLDGS | 0.3 | | 122,480 | 0 | 1,524 |
| VERHEY, JAN | 136-18 & 19/WF,TFD LOTS A3,A4,BLDG | 0.6 | | 131,870 | 0 | 1,640 |
| VETOG, ELIZABETH A. & EDWIN | 119-09/HLD LOT 84A,BLDG | 1.3 | | 90,760 | 0 | 1,129 |
| VEZEAU, ROBERT | 134-30/WF,TFD LOT 14,BLDG | 0.6 | | 149,820 | 0 | 1,864 |
| VIGNEAU ESTATE, CLARENCE W | 415-19/WF,CP LOT,BLDG | 0.3 | | 94,990 | 0 | 1,182 |
| VITALE, CHRISTINE M, MARK & | 115-54/WF,HLD LOT 116A | 1.3 | | 93,480 | 0 | 1,163 |
| VITALE, CHRISTINE M, MARK & | 115-55/WF,SLE LOT 42,BLDGS | 0.3 | | 149,450 | 0 | 1,859 |
| VOISINE, JAMIE L & JESSICA M | 121-24/EATON LOT C | 3.6 | | 154,680 | 0 | 1,924 |
| VOLBERG, PETER H & ANGELA | 119-27/WF,JLD LOT 21,BLDGS | 0.7 | | 213,180 | 0 | 2,652 |
| VOLBERG, PETER H & ANGELA | 119-29/WF,JLD LOT 20 | 0.5 | | 51,750 | 0 | 644 |
| VOLPINI, JOHN D. | 135-12/RT 123 LOT,BLDG | 0.2 | | 70,650 | 0 | 879 |
| VON SNEIDERN, PETER & | 419-11/CNTY RD LOT,BLDG | 5.2 | | 80,670 | 0 | 1,004 |
| WADSWORTH, MARTHA E | 131-35/MRDGH LOT 22,BLDG | 0.4 | | 109,230 | 0 | 1,359 |
| WALKER, KENNETH H & EDNA | 125-18/WF,WLKR RD LOT,BLDGS | 0.4 | | 157,140 | 0 | 1,955 |
| WALLACE, EDWARD R. & | 105-11/WF,HL LOT | 0.2 | | 43,600 | 0 | 542 |
| WALLACE, EDWARD R & | 106-21/WF,HL LOT,BLDG | 3.0 | | 141,990 | 0 | 1,766 |
| WALLACE, RICHARD E & JEAN M | 105-18/HL LOT | 0.2 | | 10,000 | 0 | 124 |
| WALLACE, RICHARD E & | 105-15/WF,HL LOT,BLDGS | 0.3 | | 121,860 | 0 | 1,516 |
| WALLACE, RONALD A. & | 104-22 & 23/WF,CARR LOTS 1,2,BLDGS | 0.5 | | 361,230 | 0 | 4,494 |
| WALLACE, WILLIAM K | 127-46/WF,AND RD LOT,BLDG | 0.4 | | 171,370 | 0 | 2,132 |
| WALLACE, WILLIAM K & LEO J | 420-14/RT 9LAND | | 27.0 | 2,470 | 0 | 31 |
| WALLWORK, CRAIG R | 115-27/SLE LOT 61 | 0.5 | | 8,550 | 0 | 106 |
| WALTHER, MARGARET JOANNE; | 136-36/TFD LOT B10,BLDGS | 0.6 | | 82,910 | 0 | 1,031 |
| WARD, FRED & RUTH | 420-10/RT 9LAND | | 26.4 | 1,460 | 0 | 18 |
| WARD, FRED & RUTH B. | 421-12/RT 123 LAND | 4.8 | 85.4 | 319,970 | 0 | 3,980 |
| WARD, RUTH B. | 421-27/RT 123 LAND | | 44.0 | 2,990 | 0 | 37 |
| WARNER, ROBERT J | 108-21/HLD LOT 251,BLDG | 2.9 | | 118,440 | 0 | 1,473 |

TOWN OF STODDARD VALUATION AND TAXES

| <u>OWNER OF RECORD</u> | <u>TAX MAP # / DESCRIPTION</u> | <u>ACRES</u> | <u>CUR U ACRES</u> | <u>TOTAL VALUE</u> | <u>VLG DIST TAX</u> | <u>NET TAX</u> |
|-------------------------------|---------------------------------------|--------------|--------------------|--------------------|---------------------|----------------|
| WARREN, WESLEY R, JR | 105-01 / WF,CARR LOT 15A,BLDGS | 0.8 | | 150,140 | 0 | 1,868 |
| WASHUTA FAMILY TRUST | 115-43 & 44 / WF,SLE LOTS 55,56,BLDG | 1.1 | | 91,260 | 0 | 1,135 |
| WASHUTA, JOHN R & DIANE | 421-03 / GRAY LOT 3,BLDGS | 14.8 | | 142,890 | 0 | 1,778 |
| WASLEY, RICHARD S. & | 114-03 / WF,TLMN LOT 3,BLDGS | 1.8 | | 175,200 | 0 | 2,179 |
| WASSERMAN, W. NEAL & | 118-61 / HLD LOT 35 | 2.2 | | 71,080 | 0 | 884 |
| WATSON, JONATHAN A. | 113-02 & 03 / W&H LOTS14,13,BLDGS | 0.7 | | 106,230 | 0 | 1,322 |
| WATSON, JONATHAN A. | 113-04 / W&H LOT 12 | 0.3 | | 17,120 | 0 | 213 |
| WATSON, JONATHAN A. | 113-05 / W&H LOT 11 | 0.3 | | 16,480 | 0 | 205 |
| WATSON, LESTER E. & GORDON | 102-061 & 062 / WF,HLS S245,S244,BLDG | 0.4 | | 135,030 | 0 | 1,680 |
| WATSON, LESTER E. & GORDON | 102-114 & 115 / HLS LOTS S290,S291 | 0.4 | | 12,430 | 0 | 155 |
| WATSON, RICHARD E. & | 101-72 & 73 / WF,HLS S51,S52,BLDGS VR | 0.8 | | 173,150 | 0 | 2,154 |
| WATT, CHARLES R & SHARON | 418-110 / MLE LOT 8B2U2 | 0.2 | | 850 | 1 | 11 |
| WATT, CHARLES R & SHARON | 418-111 / MLE LOT 7B2U2,MH | 0.2 | | 160 | 1 | 2 |
| WEAVER, DOROTHY E & | 408-27 / RTE 123 LOT,BLDG | 0.9 | | 96,390 | 0 | 1,199 |
| WEAVER, RICHARD D. & | 408-20 / RT 123 LOT,BLDGS | 0.5 | | 152,970 | 0 | 1,903 |
| WEAVER, WALLACE R & | 130-10 / WF,OFR LOT | 1.0 | | 34,200 | 0 | 425 |
| WEAVER, WALLACE R & | 130-11 & 12 / WF,DB LOT,BLDGS | 0.5 | | 163,660 | 0 | 2,036 |
| WEBBER, GLENN & TAMARA | 414-077 / CPW LOT 7,BLDG | 5.1 | | 174,510 | 0 | 2,171 |
| WEBER, MICHAEL A.(1/2 INT. W/ | 131-27-A / MRDGH LOT 15,BLDGS | 0.1 | | 30,140 | 0 | 375 |
| WEBSTER, DONALD R & JANICE | 106-11 / HLD LOT 311 | 3.5 | | 17,400 | 0 | 216 |
| WEGIEL, HENRY W & MARY S | 114-01 / WF,HL LOT, BLDG | 5.1 | | 273,900 | 0 | 3,407 |
| WELCH, EDNA F & HOPKINS, | 409-02 / BACKLAND | 25.0 | | 13,300 | 0 | 165 |
| WELCH, EDNA F & HOPKINS, | 409-03 / BACKLAND | 63.8 | | 24,380 | 0 | 303 |
| WELCH, EDNA F. & HOPKINS, | 416-03 / BACKLAND | 18.0 | | 9,000 | 0 | 112 |
| WELCH, EDNA F & HOPKINS, | 416-04 / BACKLAND | 117.0 | | 56,700 | 0 | 705 |
| WELCH, EDNA F & HOPKINS, | 416-06 / BACKLAND | 35.0 | | 17,000 | 0 | 211 |
| WELCH, EDNA F & HOPKINS, | 416-07 / BACKLAND | 14.0 | | 5,900 | 0 | 73 |
| WELCH, EDNA F. & HOPKINS, | 416-09 / BACKLAND | 12.8 | | 5,780 | 0 | 72 |
| WELDON, LEONARD L. & | 139-29 & 32.01 / WF,HEALY LOTS 27B | 1.2 | | 180,120 | 7 | 2,241 |
| WELLS, GLYNN C & PATRICIA J | 135-30 & 31 / WF,TFD LOTS K6,K7,BLDG | 0.2 | | 149,870 | 0 | 1,764 |
| WENTWORTH, DAVID M. | 105-20,21 & 28 / HL LOTS, BLDG | 0.2 | | 23,550 | 0 | 293 |
| WENTWORTH, DAVID M. | 105-29 / CARR LOT 1 | 0.1 | | 4,500 | 0 | 56 |
| WENTWORTH, DAVID M. | 106-19 / WF,HLD LOT,BLDGS | 2.1 | | 140,320 | 0 | 1,746 |
| WERNINGER REVOC TST, RALPH | 137-80 / RT 9 LOT | 0.3 | | 16,160 | 0 | 201 |
| WEST, ELIJAH J | 421-29 / BACKLAND OFF RT 123 | 0.2 | | 4,400 | 0 | 55 |
| WESTBROOK, TERESA G. | 111-34 / HLD LOT 141, BLDG | 1.6 | | 119,340 | 0 | 1,485 |
| WESTON, WILLIAM T & | 421-30 / BACKLAND OFF 123 | | 35.0 | 1,550 | 0 | 19 |
| WESTON, WILLIAM T & | 421-32 / BACKLAND OFF 123 | 3.5 | | 3,500 | 0 | 44 |
| WETHERBEE, CALEB A & | 107-04 / HLD LOT 212A | 1.9 | | 15,300 | 0 | 190 |
| WETMORE, ALAN D. ET AL | 137-03 / WF,RT 9,GL LOT,BLDG | 0.0 | | 40,360 | 0 | 502 |
| WHEELER, JOHN L | 138-28 & 29 / WF,GL LOT,BLDGS | 0.3 | | 226,470 | 14 | 2,717 |
| WHEELER, MATTHEW S & | 119-02 / HLD LOT 38 | 1.5 | | 106,200 | 0 | 1,321 |
| WHELIHAN, AUSTIN R.B. | 113-52 / LOT, BLDGS | 0.8 | | 85,840 | 0 | 968 |
| WHITCOMB, KATHLEEN K | 113-63 / LTBV LOT L9,BLDGS | 1.1 | | 124,400 | 0 | 1,548 |
| WHITCOMB, ROBERT ETAL | 111-10 / SLE LOT 153 | 1.0 | | 12,960 | 0 | 161 |
| WHITE, QUENTIN & RITTA | 417-01 / BOULDER RD LAND | 14.6 | | 30,740 | 0 | 382 |
| WHITE, REGINALD A JR & POLLY | 125-06 / WF,ZR LOT,BLDGS | 0.7 | | 130,630 | 0 | 1,625 |
| WHITNEY, DONALD A, JR & | 103-10 / WF,HLS LOT S504,BLDGS | 1.5 | | 194,250 | 0 | 2,416 |
| WHITNEY, RICHARD & | 405-01.2 / LAND OFF CHALET DR,BLDGS | 2.0 | 79.0 | 108,250 | 0 | 1,347 |
| WHITNEY, RONALD P & | 110-39 & 40 / HLD LOT 58 & 58A | 4.2 | | 128,230 | 0 | 1,595 |
| WHITTEN, JANE A. | 129-14.1 / RT 123 LOT,BLDGS | 1.0 | | 130,830 | 0 | 1,628 |
| WICHLAND, DAVID P & | 137-04 / WF,RT 9,GL LOT,BLDGS | 0.0 | | 53,340 | 3 | 664 |
| WICHLAND, DAVID P & | 137-05 / WF,GL ACCESS LOT | 0.0 | | 6,180 | 1 | 77 |
| WIERENGA, RUTH C. | 124-23 / WF,LSU LOT 15,BLDG | 0.5 | | 157,080 | 0 | 1,954 |

TOWN OF STODDARD VALUATION AND TAXES

| <u>OWNER OF RECORD</u> | <u>TAX MAP # / DESCRIPTION</u> | <u>ACRES</u> | <u>CUR U ACRES</u> | <u>TOTAL VALUE</u> | <u>VLG DIST TAX</u> | <u>NET TAX</u> |
|----------------------------------|---|--------------|--------------------|--------------------|---------------------|----------------|
| WILDER, CANDACE M & JOHN L | 106-13/HLD LOT 309,BLDGS | 2.8 | | 88,950 | 0 | 1,107 |
| WILDER, ELIZABETH I | 102-52/WF,HLS LOT 570,BLDG VR | 0.2 | | 82,330 | 0 | 1,024 |
| WILLARD Revocable Trust, William | 413-05/OAR LAND,BLDG | 10.7 | | 36,980 | 0 | 460 |
| WILLIAMS, MARK A. & NINA J. | 137-14/WF,GL ACCESS LOT | 0.0 | | 11,590 | 1 | 144 |
| WILLIAMS, MARK A. & NINA J. | 137-15/WF,GL ACCESS LOT | 0.0 | | 10,450 | 1 | 130 |
| WILLIAMS, MARK A. & NINA J. | 422-02.11 / RT 9 LAND,BLDGS | 2.0 | 18.2 | 120,740 | 0 | 1,502 |
| WILLIAMS, MARK A. & NINA J. | 423-16/SOUTH ST LOT | 0.4 | | 1,900 | 0 | 24 |
| WILLIAMS, MARK & NINA | 422-27 28 & 29/SOUTH ST LD,BLDGS | 5.6 | 88.5 | 104,510 | 0 | 1,300 |
| WILLIAMS, RODNEY A & DALE F | 419-06/CNTY RD LOT,BLDGS | 5.1 | | 89,180 | 0 | 1,109 |
| WILLIAMS, RODNEY & DALE | 102-081/WF,HLS LOT S225 | 0.2 | | 39,740 | 0 | 494 |
| WILLIAMS, RODNEY & DALE | 420-22/OKCR LAND,BLDGS | 15.6 | | 162,200 | 0 | 2,018 |
| WILLISTON, HAMLIN L & | 112-11/WF,JONES ISLD,BLDGS | 0.2 | | 82,010 | 0 | 1,020 |
| WILLISTON, HAMLIN L & | 112-12/WF,SNDRS TRK 2,BLDGS | 2.8 | | 207,460 | 0 | 2,581 |
| WILSON, CRAIG F & SUSAN B | 103-02/WF,ATK LOT 1,BLDG VR | 5.0 | | 240,820 | 0 | 2,996 |
| WILSON, DIANE P. | 125-21/WF,HL PENNINSULA | 15.0 | | 145,300 | 0 | 1,808 |
| WILSON IRREVOC. TRUST, | 418-102/MLE LOT 4B3U2 | 0.2 | | 850 | 1 | 11 |
| WILSON REVOC. TRUST, HENRY | 418-103/MLE LOT 5B3U2 | 0.2 | | 850 | 1 | 11 |
| WILSON, RICHARD F & MONE, | 105-46/LTBY LOT L17,BLDGS | 1.3 | | 134,440 | 0 | 1,672 |
| WILSON, STEVEN K. | 121-01/WF,MANN TRK IIBLDG | 3.0 | 10.7 | 107,830 | 0 | 1,341 |
| WILSON, STEVEN K. | 125-20/WF,WLKR RD LOT | 12.5 | | 61,960 | 0 | 771 |
| WINSHIP, KEVIN C & PATRICIA | 415-12/WF,CP LAND | | 61.0 | 5,560 | 0 | 69 |
| WINTERBOTTOM Revoc. Tst % | 125-16/WF,WLKR RD LOT,BLDGS | 0.2 | | 264,070 | 0 | 3,285 |
| WINTERBOTTOM Revoc. Tst % | 125-19/WLKR RD LOT,BLDGS | 0.7 | | 44,310 | 0 | 551 |
| WIXON, BRUCE C & JOYCE A | 137-45 & 61/WF,GL LOT,BLDGS | 0.5 | | 184,820 | 13 | 2,299 |
| WOISLAW, WILLIAM A & LINDA | 113-23 & 28/CARR LOTS 10CD,BLDG | 0.4 | | 93,090 | 0 | 1,158 |
| WOISLAW, WILLIAM A & LINDA | 113-24 & 27/CARR LOTS 11CD | 0.4 | | 17,760 | 0 | 221 |
| WOLF CREEK INVESTMENTS | 422-25/RT 9 LOT | 5.2 | | 28,000 | 0 | 348 |
| WOLFCREEK INVESTMENTS LLC | 423-10/BACKLAND OFF RT 9 | 6.0 | 91.0 | 26,620 | 0 | 331 |
| WOLFCREEK INVESTMENTS LLC | 423-11/RT 9 LAND | 11.0 | 187.0 | 26,320 | 0 | 327 |
| WOLLAEGER, TIMOTHY J & | 138-05/WF,GL LOT,BLDG | 1.0 | | 285,370 | 16 | 3,550 |
| WOLLAEGER, TIMOTHY J & | 138-48/NSR LOT | 3.3 | | 31,300 | 4 | 389 |
| WOLLAEGER, TIMOTHY J & | 138-49/NSR LOT | 3.3 | | 31,300 | 4 | 389 |
| WOLLAEGER, TIMOTHY J & | 138-50/BACKLOT | 0.8 | | 3,000 | 1 | 37 |
| WOOD, FRANCES M, TRUSTEE | 129-01/MSR LOT,BLDGS | 1.2 | | 146,710 | 0 | 1,725 |
| WOOD, FRANCES M, TRUSTEE | 135-27/WF,TFD LOT K8,BLDGS | 0.1 | | 131,760 | 0 | 1,639 |
| WOOD REALTY TRUST | 410-02.1/CPR LAND,BLDG | 28.4 | | 264,440 | 0 | 3,290 |
| WOOD, RITA A | 118-25/WHTY LOT 37,BLDG | 1.2 | | 55,820 | 0 | 694 |
| WOODBURY, JOHN H, III | 137-41/SBR LOT,BLDGS | 0.1 | | 80,700 | 6 | 1,004 |
| WOODS, DONNA LEE & BETTY | 416-08/BACKLAND | 2.1 | | 2,100 | 0 | 26 |
| WOODS, ROBERT P | 139-22,23,39/WF,CW LOTS,BLDGS | 0.4 | | 141,270 | 9 | 1,757 |
| WOODS, ROBERT P | 139-40/WF,GL ACCESS | 0.0 | | 7,000 | 1 | 87 |
| WOODS, SUSAN A. & PETER M. | 133-22/WF,TFD LOT F1 | 0.7 | | 205,600 | 0 | 2,558 |
| WORTH, JOANN | 134-01/RT 123 LOT | 0.0 | | 3,600 | 0 | 45 |
| WORTH, JOANN | 134-36/IP LOT (ROW) | 0.0 | | 5,000 | 0 | 62 |
| WORTH, JOANN | 135-25/RT 123 LOT,BLDG | 0.2 | | 84,640 | 0 | 1,053 |
| WRIGHT, LAWRENCE B & | 126-73/WF,RT 123 LOT,BLDG | 0.1 | | 70,680 | 0 | 879 |
| WRIGHT, MICHAEL H & OLSON, | 126-38/SHR LOT,BLDGS | 0.5 | | 182,100 | 0 | 2,265 |
| WRIGHT, ROBERT J. ET ALS | 137-26/WF,GL LOT,BLDGS | 0.2 | | 111,410 | 8 | 1,386 |
| WYMAN, MARTHA J & BAILEY | 137-71/OFF NSR LOT | 0.4 | | 14,160 | 0 | 176 |
| YAGLOU, WILLIAM E. & CARLA | 136-27,28,30,31/WF,TFD A9,10,13,14,BLDG | 1.5 | | 194,100 | 0 | 2,415 |
| YLITALO, THOMAS A & STACY A | 422-04.2/CHMPY LOT 2 | 3.8 | | 162,180 | 0 | 2,018 |
| YOCONO, THOMAS F, JR & | 138-25 & 32/WF,GL LOT,BLDGS | 0.4 | | 210,530 | 13 | 2,619 |
| YOCONO, THOMAS F, JR & | 423-03/BACKLAND OFF NSR | 5.0 | 26.6 | 25,170 | 1 | 313 |
| YOUNG, CHRISTIE E. | 126-06/WF,DB LOT,BLDGS | 0.4 | | 85,790 | 0 | 1,067 |

TOWN OF STODDARD VALUATION AND TAXES

| <u>OWNER OF RECORD</u> | <u>TAX MAP # / DESCRIPTION</u> | <u>ACRES</u> | <u>CUR U ACRES</u> | <u>TOTAL VALUE</u> | <u>VLG DIST TAX</u> | <u>NET TAX</u> |
|-----------------------------|---------------------------------|--------------|------------------------|------------------------|-----------------------------|--------------------|
| YOUNG, KENNETH F. & | 111-23/HLD LOT 154,BLDG | 1.6 | | 47,540 | 0 | 591 |
| YOUNG, RUSSELL A | 118-38/HLD LOT 11 | 2.1 | | 12,800 | 0 | 159 |
| ZAFFINO, SALVATORE D. | 120-12/WF,FRLOT 8,BLDGS | 1.5 | | 312,290 | 0 | 3,885 |
| ZAJAC, ROBERT | 126-05/WF,DB LOT,BLDGS | 0.5 | | 72,950 | 0 | 907 |
| ZAMARIPAS, MARIO & JUDITH M | 137-21 & 22/BRK WF,SBRLOT,BLDGS | 0.2 | | 102,960 | 7 | 1,281 |
| ZAMPANO, ROBERT A & | 424-14/ARKWD LOT 6 | 5.4 | | 26,800 | 2 | 333 |
| ZELASNY, JOAN | 130-02/RT 123 LOT | 0.4 | | 15,040 | 0 | 187 |
| ZELLER, ANN B. | 126-16/RT 123 LOT | 0.4 | | 15,440 | 0 | 192 |
| ZELLER, ANN B. | 126-17/RT 123 LOT,BLDGS | 1.5 | | 138,140 | 0 | 1,718 |
| ZINN REVOCABLE TRUST | 125-09/WF,HLLOT,BLDGS | 1.8 | | 327,640 | 0 | 4,076 |
| ZSCHAU, LEO F & ELIZABETH M | 102-060/WF,HLS LOT S246,BLDGS | 0.4 | | 150,950 | 0 | 1,878 |

**GRANITE LAKE VILLAGE DISTRICT
VALUATIONS AND TAXES**

**GRANITE LAKE VILLAGE
DISTRICT VALUATIONS
AND TAXES**

GRANITE LAKE VILLAGE DISTRICT VALUATION AND TAXES

| <u>OWNER OF RECORD</u> | <u>TAX MAP # / DESCRIPTION</u> | <u>ACRES</u> | <u>CUR U ACRES</u> | <u>TOTAL VALUE</u> | <u>VLG DIST TAX</u> | <u>NET TAX</u> |
|------------------------------------|---|--------------|--------------------|--------------------|---------------------|----------------|
| AGATI, MARGARET E. ETAL | 137-36/SBRNSR LOT,BLDGS | 0.3 | | 110,220 | 8 | 1,371 |
| APRILE, ANTHONY J (COL) & | 418-65/MLE LOT 5B1U1 | 0.1 | | 820 | 1 | 10 |
| BARKER, GERALD B | 418-10/MLE LOT 14B4U1 | 0.2 | | 880 | 1 | 11 |
| BERGERON, KENNETH F | 137-01 / WF,RT 9, GL LOT | 0.0 | | 13,300 | 1 | 165 |
| BERGERON, KENNETH F | 137-02 / WF,RT 9, GL LOT | 0.1 | | 27,270 | 1 | 339 |
| BUSH Rev. Trust % Charles & Sandra | 101-86 & 87 / WF,HLS S209,S210,BLDG,MH | 0.4 | | 135,450 | 176 | 1,585 |
| CAMBIAR, MELINDA L | 139-26 & 36 / WF,CW LOTS,BLDGS | 0.2 | | 171,180 | 9 | 2,129 |
| CANTLIN, CYNTHIA JEAN | 138-21 / WF, GL LOT,BLDG | 0.2 | | 143,520 | 7 | 1,785 |
| CAPELLE FAMILY TRUST, | 139-46 / WF,PRSLR LOT 17,BLDGS | 2.7 | | 561,660 | 37 | 6,987 |
| CLIFFORD, TIMOTHY M | 418-22/MLE LOT 12B7U3 | 0.2 | | 850 | 1 | 11 |
| COSTIN, DAVID, JR & CLAIRE S | 139-30 & 32 / WF,ARKWD LOTS,BLDGS | 3.1 | | 380,220 | 24 | 4,730 |
| CRISMAN, JAMES H & PATRICIA | 424-24 / ATEN RD LOT, BLDGS | 6.2 | | 187,850 | 14 | 2,237 |
| DARDANI, NOEL H. | 139-52 & 53 / WF,PRSLR LTS 10,11 | 1.0 | | 98,550 | 5 | 1,226 |
| DAVIS, JEFFERY A. & DAVIS, | 138-19,20 / WF, GL. ACCESS LOT,BLDG,NSR | 0.2 | | 171,840 | 12 | 2,138 |
| DAVIS, JOHN R | 139-21 / CW LOT,BLDGS | 0.2 | | 153,840 | 10 | 1,814 |
| DEANGELIS, EDSON R. | 139-24,25,37,38 / WF,CW LOTS,BLDGS | 0.4 | | 181,500 | 13 | 2,258 |
| DESROSIERS, REED B. & | 139-12 & 13 / CW LOTS,BLDGS | 0.3 | | 191,570 | 12 | 2,383 |
| DIDONATO, JAMES A & | 137-25 / BRK WF,SBR LOT,BLDGS | 0.1 | | 120,730 | 7 | 1,502 |
| DRISCOLL, FRANCIS J JR & ANNE | 137-74 / OFF NSR LOT,BLDGS | 0.3 | | 77,120 | 5 | 959 |
| EADES, ROBERT A | 138-09 / WF, GL LOT,BLDGS | 1.0 | | 215,810 | 16 | 2,685 |
| EAGAN, JOSEPH T ETAL | 138-12 / WF, GL ACCESS LOT | 0.1 | | 27,500 | 1 | 342 |
| EAGAN, JOSEPH T ETAL | 138-47 / NSR LOT,BLDGS | 0.9 | | 164,400 | 12 | 2,045 |
| EMBREY, MARK & EMILY | 424-19 / ARKWD LOT 2 | 28.4 | | 50,540 | 3 | 629 |
| ENGLUND, ROBERT J. & | 139-47 / WF,PRSLR LOT 16,BLDG | 1.6 | | 435,330 | 25 | 5,416 |
| ENZLER, MARIO & JULIE C/O J. | 424-20 / ARKWD LOT, BLDG | 9.5 | | 181,000 | 3 | 2,252 |
| EWING, RUTH D | 138-14 & 45 / WF, GL LOT & LAND,BLDGS | 11.7 | | 422,580 | 25 | 5,257 |
| FITZPATRICK, MARY E | 424-25 / ATEN RD LOT, BLDG | 20.3 | | 75,150 | 5 | 935 |
| FLANAGAN, HARRY G. III & | 137-13 / WF, GL ACCESS LOT | 0.0 | | 10,450 | 1 | 130 |
| FLANAGAN, HARRY G III & | 137-84 / RT 9 LOT | 0.5 | | 20,320 | 2 | 253 |
| FONTAINE, JEAN M | 137-33 / SBR LOT,BLDGS | 0.2 | | 116,800 | 9 | 1,353 |
| GALLUP, PATRICIA ETAL % | 137-76 / RT 9 LOTS | 1.1 | | 28,100 | 1 | 350 |
| GALLUP, PATRICIA % Laurie | 137-82 / RT 9 LOT | 0.7 | | 23,520 | 1 | 293 |
| GALLUP, PATRICIA % Laurie | 137-83 / RT 9 LOT | 1.0 | | 28,000 | 2 | 348 |
| GALLUP, PATRICIA % Laurie | 137-85 / R9 9 LOT,BLDG | 1.0 | | 74,320 | 4 | 925 |
| GALLUP, PATRICIA % Laurie | 137-86 / RT 9 LOT | 0.8 | | 24,000 | 1 | 299 |
| GANLEY, MARY M | 418-122 / MLE LOT 4B5U2 | 0.3 | | 1,050 | 1 | 13 |
| GARNETT, GORDON A & JOAN | 137-87 / RT 9 LOT,BLDG | 2.3 | | 195,170 | 2 | 2,328 |
| GARNETT, GORDON A. & | 137-11 / WF,RT 9, GL LOT,BLDGS | 0.1 | | 91,270 | 5 | 1,135 |
| GATES, FAITH & JENNIFER J. | 137-30 / SBR LOT,BLDGS | 0.1 | | 115,160 | 5 | 1,022 |
| GAY TRUST, LOIS | 139-50 & 51 / WF,PRSLR LTS 12,13,BLDGS | 1.4 | | 192,260 | 12 | 2,392 |
| GIANFERRARI Revocable Trust, | 137-38 / SBR LOT,BLDGS | 0.2 | | 137,440 | 10 | 1,610 |
| GILLESPIE, MARY H ESTATE | 418-18 / MLE LOT 17B3U1 | 0.1 | | 770 | 1 | 10 |
| GOODELL, DUANE E JR ETAL | 137-63 / NSR LOT,BLDGS | 0.7 | | 165,910 | 12 | 2,064 |
| GRUBE, EMILE; ESTATE | 137-52 & 55 / WF, GL LOT (2/3 INT) | 0.6 | | 73,450 | 4 | 914 |
| GUIDA, PHYLLIS | 138-24 & 33 / WF, GL ACCESS & LOT, SHED | 0.1 | | 45,900 | 1 | 571 |
| HALTER, JOHN D & DIANE G | 137-68, 69 & 72 / NSR LOT,BLDGS | 0.7 | | 177,070 | 12 | 2,203 |
| HAMILTON, PHILIP A & DONNA | 137-50 & 57 / WF, GL LOT,BLDGS | 0.9 | | 318,990 | 16 | 3,968 |
| HAMILTON, PHILIP A & DONNA | 137-73B / 1/2 W/HODGDON NSR | 0.1 | | 3,000 | 1 | 37 |
| HARMON, ESTATE % Holly | 137-65 / NSR LOT,BLDGS | 0.8 | | 195,520 | 14 | 2,432 |
| HARPER, ANGELINE | 137-49 & 58 / WF, GL LOT,BLDG | 0.7 | | 189,620 | 13 | 2,359 |
| HASTINGS, DAVID M. & | 137-40 / SBR LOT,BLDGS | 0.2 | | 118,580 | 8 | 1,475 |
| HAYES, JOSEPH S & ARLENE C | 138-26 & 31 / WF, GL LOT,BLDGS | 1.3 | | 255,250 | 16 | 3,175 |
| HAYES, MICHAEL & SUSAN | 138-27 & 30 / WF, GL ACCESS & LOT,BLDGS | 1.0 | | 220,600 | 10 | 2,744 |
| HEALY, Donall & Joyce % Visual | 418-100 / MLE LOT 2B3U2 | 0.2 | | 430 | 1 | 5 |

GRANITE LAKE VILLAGE DISTRICT VALUATION AND TAXES

| <u>OWNER OF RECORD</u> | <u>TAX MAP # / DESCRIPTION</u> | <u>ACRES</u> | <u>CUR U ACRES</u> | <u>TOTAL VALUE</u> | <u>VLG DIST TAX</u> | <u>NET TAX</u> |
|-------------------------------|-------------------------------------|--------------|--------------------|--------------------|---------------------|----------------|
| HEALY, JANE F | 424-07/BACKLAND | 10.0 | 98.0 | 33,780 | 1 | 420 |
| HEALY, JANE F | 424-15/FARM LOT,BLDGS | 33.3 | | 747,380 | 36 | 9,297 |
| HEALY, JENNIFER MARIE | 424-17/ARKWD LOT 4 | 7.3 | | 32,900 | 2 | 409 |
| HEALY, NICHOLAS J III & MARIE | 139-11/CW LOT,BLDGS | 0.1 | | 162,830 | 10 | 2,026 |
| HILDRETH, ALICE | 137-31/SBR LOT,BLDG | 0.1 | | 92,230 | 7 | 1,147 |
| HILDRETH, WILLIAM L | 137-32/SBR LOT | 0.1 | | 30,670 | 3 | 382 |
| HILL, ROGER & CAROL | 137-07/WF,GL ACCESS LOT | 0.0 | | 8,500 | 1 | 106 |
| HILL, ROGER M. | 137-09/WF,RT 9,GL LOT,BLDG | 0.0 | | 114,010 | 3 | 1,418 |
| HILL, ROGER M & CAROL M | 137-08/WF,GL ACCESS LOT | 0.0 | | 8,500 | 1 | 106 |
| HILTZ, RONALD E | 418-91/MLE LOT 4B4U2 | 0.2 | | 870 | 1 | 11 |
| HILTZ, RONALD E | 418-92/MLE LOT 5B4U2 | 0.2 | | 870 | 1 | 11 |
| HODGDON, MARY S | 137-27/GL WF,1/2 INT BEACH | 0.6 | | 58,340 | 2 | 726 |
| HODGDON, MARY S | 137-51 & 56/WF,GL LOT,BLDGS | 1.1 | | 238,090 | 15 | 2,962 |
| HODGDON, MARY S | 137-73A/1/2 W/HAMILTON | 0.1 | | 3,000 | 1 | 37 |
| HUDA, Petra A. & Kimberly A. | 139-20/CW LOT | 0.3 | | 210,360 | 3 | 2,617 |
| HYATT, JAMES & ALICE | 424-12/ARKWD LOT 8 | 6.7 | | 216,370 | 15 | 2,692 |
| JOHNSON, JOHN P; ETALS | 418-75/MLE LOT 9B7U2 | 0.2 | | 850 | 1 | 11 |
| JOHNSON, JOHN P; ETALS | 418-76/MLE LOT 8B7U2 | 0.2 | | 920 | 1 | 11 |
| KINGSBURY, ROBERT W. | 138-04/WF,GL LOT,BLDGS | 2.1 | | 261,350 | 16 | 3,251 |
| LAFARGUE, FLORENCE W | 137-39/WF GL,SBR LOT,BLDGS | 0.2 | | 185,610 | 9 | 1,998 |
| LAFLAMME, ROGER E & CLAIRE | 418-13/MLE LOT 18B4U1 | 0.2 | | 850 | 1 | 11 |
| LASKY, SYLVIA RHOMBERG & | 137-79/RT 9 LOT | 0.0 | | 3,600 | 1 | 45 |
| LAVIGNE, RANDOLPHE G. & | 137-43/SBR,NSR LOT,BLDGS | 0.1 | | 82,450 | 5 | 1,026 |
| LEFRANCOIS, JOHN M & | 139-49/WF,PRSLR LOT 14,BLDGS | 0.6 | | 137,700 | 6 | 1,713 |
| LIFRIERI, RITA A | 418-113/MLE LOT 5B2U2 | 0.2 | | 830 | 1 | 10 |
| LIFRIERI, RITA A | 418-114/MLE LOT 4B2U2 | 0.2 | | 870 | 1 | 11 |
| LOY, REINHARD S & OLIVIA M | 139-03 & 44 / WF,CW LOTS,BLDGS | 0.2 | | 130,590 | 8 | 1,625 |
| MACALLISTER, JOHN & JOAN | 138-22/WF,GL LOT,BLDGS | 0.5 | | 272,720 | 17 | 3,393 |
| MADEN, ROBERT J | 139-18 & 19/CW LOTS,BLDG | 0.3 | | 132,420 | 9 | 1,647 |
| MAMMONE, VINCENT, ETALS | 418-81/MLE LOT 2B7U2 | 0.2 | | 870 | 1 | 11 |
| MAMMONE, VINCENT, ETALS | 418-82/MLE LOT 1B7U2 | 0.2 | | 900 | 1 | 11 |
| MARREN, JOHN J. JR. | 138-34/SPRCLD LOT 5,BLDG | 0.7 | | 352,110 | 21 | 4,380 |
| MAYNARD, PRISCILLA F | 138-15-18 / WF,GL LOTS & LAND,BLDGS | 0.6 | | 301,240 | 21 | 3,747 |
| MCLEAN, NANCY FOLSOM | 137-46 & 60 / WF,GL LOT,BLDGS | 0.4 | | 210,830 | 14 | 2,623 |
| MCLELLAN & MCMAHON | 137-18/WF,RT 9,GL LOT,GARAGE | 0.1 | | 55,530 | 3 | 691 |
| MCLELLAN & MCMAHON | 137-19/WF,NSR LOT | 2.3 | | 173,100 | 16 | 2,153 |
| MINER, BONNIE LEE | 423-06/BACKLOT OFF RT 9 | 1.0 | | 15,740 | 1 | 196 |
| MURDOCK, RICHARD W. & | 137-47 & 59 / WF,GL LOT,BLDGS | 0.4 | | 216,030 | 13 | 2,587 |
| MURPHY, EDWARD, JR, MARY E | 139-45 / WF,GL LOT,BLDGS | 0.3 | | 156,520 | 10 | 1,947 |
| MURPHY, EDWARD, JR, MARY E | 424-22/ATEN RD LOT | 8.0 | | 35,000 | 2 | 435 |
| NELLIGAN, BRIAN & MARY | 424-09/ARKWD LOT 10 | 5.2 | | 32,200 | 2 | 401 |
| NICOLETTI, RICHARD A & | 137-53 & 54 / WF,GL LOT,BLDG | 0.6 | | 182,860 | 12 | 2,275 |
| NORCROSS, ARTHUR C & JOAN | 137-75/OFF NSR LOT | 0.4 | | 13,320 | 1 | 166 |
| O'BRIEN, MAURICE E, JR | 418-21/MLE LOT 11B7U3 | 0.2 | | 850 | 1 | 11 |
| PAGNUICCI, DAVID J. & CAYLA | 138-11 / WF,GL LOT,BLDGS | 0.7 | | 251,330 | 17 | 3,127 |
| PALMER, ALISON B.P. | 138-13 / WF,GL LOT,BLDGS | 2.3 | | 194,850 | 14 | 2,424 |
| PARADISE VALLEY | 418-45/MLE LOT 15B5U3,CAMP | 0.1 | | 20,070 | 1 | 250 |
| PARADISE VALLEY | 418-46/MLE LOT 14B5U3,CAMP | 0.1 | | 33,340 | 1 | 415 |
| PATNODE TRUST, DOROTHY A. | 137-12/WF,RT 9,GL LOT,BLDGS | 0.1 | | 154,120 | 3 | 1,917 |
| PEETS, KEVIN B. & DENISE A. | 137-34/SBR,NSR LOT,BLDG | 0.1 | | 85,930 | 6 | 1,069 |
| PHIPPARD, CHARLES R & LINDA | 137-48/WF,GL LOT,BLDG | 0.3 | | 161,800 | 10 | 2,013 |
| PRATT REVOCABLE TRUST OF | 137-10/WF,RT 9,GL LOT,BLDGS | 0.1 | | 122,410 | 6 | 1,523 |
| PRATT REVOCABLE TRUST OF | 137-52 & 55 / WF, GL LOT (1/3 INT) | 0.3 | | 37,270 | 2 | 464 |
| RAFTER, ROSEMARY | 138-08/WF,GL LOT,BLDG | 1.0 | | 205,970 | 15 | 2,562 |

GRANITE LAKE VILLAGE DISTRICT VALUATION AND TAXES

| <u>OWNER OF RECORD</u> | <u>TAX MAP # / DESCRIPTION</u> | <u>ACRES</u> | <u>CUR U ACRES</u> | <u>TOTAL VALUE</u> | <u>VLG DIST TAX</u> | <u>NET TAX</u> |
|---------------------------------|--------------------------------------|--------------|--------------------|--------------------|---------------------|----------------|
| REEKSTIN, GERTRUDE R & | 139-28 & 33 / WF,CW LOTS,BLDGS | 0.2 | | 176,420 | 9 | 2,008 |
| REILLY, EILEEN M | 424-10 / ARKWD LOT 9 | 5.1 | | 32,100 | 3 | 399 |
| REILLY, EILEEN M | 424-33 / ARKWD LOT 14 | 10.2 | | 36,120 | 4 | 449 |
| REILLY, STEVEN A | 418-38 / MLE LOT 15B4U3,CAMP | 0.1 | | 53,360 | 1 | 664 |
| RIPLEY, ELIZABETH K, | 138-03 / WF,GL LOT,BLDGS | 3.2 | | 258,650 | 22 | 3,218 |
| RIPLEY, ELIZABETH K., | 138-06 / NSR LOT | 1.5 | | 28,500 | 2 | 355 |
| RIPLEY, SALLY | 138-02 / WF,GL LOT,BLDGS | 0.7 | | 221,880 | 13 | 2,760 |
| ROACH, WENDY W. ETAL | 138-07 / WF,GL LOT,BLDGS | 1.2 | | 252,040 | 16 | 3,135 |
| ROBBINS, KEVIN M. & DEBRA L. | 139-04 & 09 / CW LOTS,BLDGS | 124,740 | | 124,740 | 7 | 1,552 |
| ROBERTS, EVAN M & TRACY A | 139-16 & 17 / CW LOTS,BLDGS | 0.3 | | 130,480 | 8 | 1,623 |
| ROBIDOUX FAMILY TRST % | 137-42 / SBR LOT,BLDGS | 0.1 | | 84,880 | 6 | 1,056 |
| ROPIECKI, ALLEN W. & | 137-37 / SBR LOT,BLDG | 0.2 | | 129,000 | 8 | 1,605 |
| ROTHMAN, DEBRA V & | 137-24 / BRD WF,SBR LOT,BLDGS | 0.3 | | 125,000 | 9 | 1,555 |
| ROWELL Estate, Elizabeth % Judy | 137-17 / WF,RT 9,GL LOT,BLDG | 0.1 | | 133,100 | 6 | 1,656 |
| RUSSELL, ROBERT A 2nd | 137-29 / SBR LOT,BLDGS | 0.1 | | 97,020 | 6 | 1,207 |
| SCADDING, ROBERT J & | 137-35 / NSR LOT,BLDGS | 0.1 | | 86,320 | 6 | 1,074 |
| SCHLOSSER, LORRIE ETAL | 424-23 / ARKWD LOT 1 | 3.2 | | 58,770 | 3 | 731 |
| SEVERENCE, ALFRED T & | 418-37 / MLE LOT 14B4U3 | 0.1 | | 800 | 1 | 10 |
| SHARKEY, ROBERT & EVE | 137-20 / BRK WF,NSR/SBR LOT,BLDGS | 0.3 | | 112,810 | 8 | 1,403 |
| SIMINO, REGINALD J. & MARIAN | 139-14 & 15 / CW LOTS,BLDGS | 0.3 | | 116,140 | 7 | 1,445 |
| SKIDMORE, ALFRED J. | 138-37 / SPRCLD LOT 2,BLDGS | 0.8 | | 254,870 | 13 | 3,171 |
| SKIDMORE, ALFRED J | 138-38 / SPRCLD LOT 1,BLDG | 0.7 | | 159,240 | 11 | 1,981 |
| SKIDMORE , MARK & PATRICIA | 138-35-A / SPRCLD LOT 4,BLDGS 1/2 IN | 0.4 | | 90,020 | 15 | 1,120 |
| SKIDMORE, RICHARD & AMY J | 138-35-B / SPRCLD LOT 4,BLDGS 1/2 IN | 0.4 | | 90,020 | 15 | 1,120 |
| SPAKOWSKI, GEORGE & JANE | 137-16 / WF,GL ACCESS LOT | 0.0 | | 6,400 | 1 | 80 |
| SPAKOWSKI, GEORGE & JANE | 137-81 / RT 9 LOT,BLDGS | 0.1 | | 65,350 | 3 | 813 |
| SPRUCELAND LIMITED | 138-36 / SPRCLD LOT 3,BLDG | 0.9 | | 216,370 | 15 | 2,692 |
| STETSON, R GARY & JOAN P | 138-10 / WF,GL LOT,BLDGS | 0.6 | | 252,010 | 16 | 3,135 |
| STONE, JANE C. | 137-44 & 62 / WF,GL LOT,BLDGS | 0.5 | | 199,760 | 13 | 2,485 |
| TAYLOR, TIMOTHY S & | 418-53 / MLE LOT 11B5U1 | 0.2 | | 930 | 1 | 12 |
| TOLE FAMILY TRUST | 139-01 & 41 / WF, CW LOTS,BLDG | 0.2 | | 136,510 | 8 | 1,698 |
| VAN SCHAIIJK, JULES & | 424-16 / ARKWD LOT 5 | 5.3 | | 30,850 | 2 | 384 |
| WATT, CHARLES R & SHARON | 418-110 / MLE LOT 8B2U2 | 0.2 | | 850 | 1 | 11 |
| WATT, CHARLES R & SHARON | 418-111 / MLE LOT 7B2U2,MH | 0.2 | | 160 | 1 | 2 |
| WELDON, LEONARD L. & | 139-29 & 32.01 / WF,HEALY LOTS 27B | 1.2 | | 180,120 | 7 | 2,241 |
| WHEELER, JOHN L | 138-28 & 29 / WF,GL LOT,BLDGS | 0.3 | | 226,470 | 14 | 2,717 |
| WICHLAND, DAVID P & | 137-04 / WF,RT 9,GL LOT,BLDGS | 0.0 | | 53,340 | 3 | 664 |
| WICHLAND, DAVID P & | 137-05 / WF,GL ACCESS LOT | 0.0 | | 6,180 | 1 | 77 |
| WILLIAMS, MARK A. & NINA J. | 137-14 / WF,GL ACCESS LOT | 0.0 | | 11,590 | 1 | 144 |
| WILLIAMS, MARK A. & NINA J. | 137-15 / WF,GL ACCESS LOT | 0.0 | | 10,450 | 1 | 130 |
| WILSON IRREVOC. TRUST, | 418-102 / MLE LOT 4B3U2 | 0.2 | | 850 | 1 | 11 |
| WILSON REVOC. TRUST, HENRY | 418-103 / MLE LOT 5B3U2 | 0.2 | | 850 | 1 | 11 |
| WIXON, BRUCE C & JOYCE A | 137-45 & 61 / WF,GL LOT,BLDGS | 0.5 | | 184,820 | 13 | 2,299 |
| WOLLAEGER, TIMOTHY J & | 138-05 / WF,GL LOT,BLDG | 1.0 | | 285,370 | 16 | 3,550 |
| WOLLAEGER, TIMOTHY J & | 138-48 / NSR LOT | 3.3 | | 31,300 | 4 | 389 |
| WOLLAEGER, TIMOTHY J & | 138-49 / NSR LOT | 3.3 | | 31,300 | 4 | 389 |
| WOLLAEGER, TIMOTHY J & | 138-50 / BACKLOT | 0.8 | | 3,000 | 1 | 37 |
| WOODBURY, JOHN H, III | 137-41 / SBR LOT,BLDGS | 0.1 | | 80,700 | 6 | 1,004 |
| WOODS, ROBERT P | 139-22, 23, 39 / WF,CW LOTS,BLDGS | 0.4 | | 141,270 | 9 | 1,757 |
| WOODS, ROBERT P | 139-40 / WF,GL ACCESS | 0.0 | | 7,000 | 1 | 87 |
| WRIGHT, ROBERT J. ETALS | 137-26 / WF,GL LOT,BLDGS | 0.2 | | 111,410 | 8 | 1,386 |
| YOCONO, THOMAS F, JR & | 138-25 & 32 / WF,GL LOT,BLDGS | 0.4 | | 210,530 | 13 | 2,619 |
| YOCONO, THOMAS F, JR & | 423-03 / BACKLAND OFF NSR | 5.0 | 26.6 | 25,170 | 1 | 313 |
| ZAMARIPAS, MARIO & JUDITH M | 137-21 & 22 / BRK WF,SBR LOT,BLDGS | 0.2 | | 102,960 | 7 | 1,281 |
| ZAMPANO, ROBERT A & | 424-14 / ARKWD LOT 6 | 5.4 | | 26,800 | 2 | 333 |

**CURRENT USE LAND
VALUATIONS AND TAXES**

CURRENT USE LAND VALUATION AND TAXES

| <u>OWNER OF RECORD</u> | <u>TAX MAP # / DESCRIPTION</u> | <u>ACRES</u> | <u>CUR U ACRES</u> | <u>TOTAL VALUE</u> | <u>VLG DIST TAX</u> | <u>NET TAX</u> |
|-----------------------------|--|--------------|--------------------|--------------------|---------------------|----------------|
| AADALEN, RICHARD J & | 413-03.1 & 03.2 / TRACT 2 AND PARCEL C | | 227.2 | 3,430 | 0 | 43 |
| ANDORRA FOREST | 407-01 / | | 10.5 | 250 | | 3 |
| ANDORRA FOREST | 407-03 / BACKLOT | | 40.0 | 480 | 0 | 6 |
| ANDORRA FOREST LIMITED | 407-04 / LOT-W/S KINGS ST | | 8.1 | 160 | 0 | 2 |
| ANDORRA FOREST LIMITED | 415-08 | | 10.4 | 740 | 0 | 9 |
| ANDORRA FOREST LIMITED | 415-09 / BACKLAND OFF CP | | 93.0 | 2,460 | | 31 |
| ANDORRA FOREST LIMITED | 415-11 / BACKLAND OFF CP | | 16.0 | 330 | | 4 |
| ANDORRA FOREST LIMITED | 415-14 / | | 114.0 | 2,370 | 0 | 29 |
| ANDORRA FOREST LIMITED | 415-10 / BACKLAND OFF CP | | 10.2 | 210 | | 3 |
| ANDORRA FOREST LP | 407-02 / RTE 123 LAND | | 7.6 | 550 | 0 | 7 |
| ANDORRA FOREST LP | 410-06 / CABIN/UTIL.BLDG. | 3.7 | 4,110.5 | 345,910 | 0 | 4,303 |
| ANDORRA FOREST LP | 410-09 / MANSELL HOUSE | 7.8 | 4,763.0 | 539,370 | 0 | 6,710 |
| ANDORRA FOREST LP | 417-03 / | | 137.0 | 2,850 | | 35 |
| ATHEARN, RUTH & CHANDLER, | 420-11 / RT 9 LAND | | 50.7 | 6,640 | 0 | 83 |
| ATHEARN, RUTH & CHANDLER, | 420-16.1 / ROBB LAND | | 71.9 | 8,220 | 0 | 102 |
| ATHEARN, RUTH & CHANDLER, | 420-26 / ROBB LAND LOT LINE ADJ | | 17.0 | 1,540 | 0 | 19 |
| BECKLY, JESSIE I. ETAL | 409-01-B / PROCTOR LAND (1/2 INT) | | 115.5 | 6,500 | | 81 |
| BLAISDELL, LYNNETTE | 422-12 / RT 9 LAND, BLDGS | 13.7 | 106.7 | 238,890 | 0 | 2,972 |
| CAHILL, GEORGE F, JR (DR) & | 410-08.1 / | | 92.7 | 3,830 | | 48 |
| CAHILL, GEORGE F, JR (DR) & | 411-10 / | | 1.7 | 20 | | 0 |
| CAHILL, GEORGE F, JR (DR) & | 414-13 / | | 101.0 | 2,790 | | 35 |
| CAHILL, GEORGE F, JR (DR) & | 414-14 / | | 30.0 | 1,100 | | 14 |
| CAHILL, GEORGE F, JR (DR) & | 414-15 / | | 30.0 | 350 | | 4 |
| CAHILL, GEORGE F, JR (DR) & | 414-16 / | | 97.0 | 1,790 | | 22 |
| CAHILL, GEORGE F, JR (DR) & | 414-19 / | | 195.0 | 5,660 | | 70 |
| CAHILL, GEORGE F, JR (DR) & | 414-20 / | | 10.0 | 200 | | 2 |
| CAHILL, GEORGE F, JR (DR) & | 414-25 / | 0.5 | 24.5 | 187,090 | | 2,327 |
| CAHILL, GEORGE F, JR (DR) & | 414-26 / | 0.5 | 306.5 | 97,360 | | 1,211 |
| CAHILL, GEORGE F, JR (DR) & | 414-26.1 / | 3.0 | 2.5 | 430,300 | | 5,253 |
| CAHILL, GEORGE F, JR (DR) & | 414-27 / | | 25.0 | 580 | | 7 |
| CAHILL, GEORGE F, JR (DR) & | 414-28 / | | 166.0 | 6,430 | | 80 |
| CAHILL, GEORGE F, JR (DR) & | 414-31 / | | 43.0 | 820 | | 10 |
| CAHILL, GEORGE F, JR (DR) & | 414-33 / | | 22.0 | 390 | | 5 |
| CAHILL, GEORGE F, JR (DR) & | 418-03 / | | 64.0 | 970 | | 12 |
| CAHILL, GEORGE F, JR (DR) & | 418-04 / | | 36.0 | 560 | | 7 |
| CAHILL, GEORGE F, JR (DR) & | 419-02 / | | 150.0 | 2,640 | | 33 |
| CAHILL, GEORGE F, JR (DR) & | 419-03.1 / | | 9.2 | 210 | | 3 |
| CAHILL, GEORGE F, JR (DR) & | 419-04.2 / ROBB LAND & BOYLE LD | | 9.1 | 200 | 0 | 2 |
| CAHILL, GEORGE F, JR (DR) & | 419-05.1 / | | 11.0 | 250 | | 3 |
| CAHILL, GEORGE F, JR (DR) & | 419-05.2 / | | 6.9 | 160 | | 2 |
| CERBONE, MATTHEW B. & | 422-15.1 / RT 9 LAND, BLDGS, MH | 4.0 | 24.0 | 172,810 | 0 | 2,150 |
| CLARK, DENNIS A. SR & CAROL | 131-09 / WS RTE 123, BLDG | 2.0 | 42.0 | 148,040 | 0 | 1,842 |
| CLARK, DENNIS & CAROL | 131-10 / RT 123 LOT | | 0.4 | 30 | 0 | 0 |
| CLINE, MARGARET B., | 419-07.21 / TARBOX RD LAND, BLDGS | 2.0 | 31.8 | 151,880 | 0 | 1,889 |
| DELUDE, RICHARD A. | 421-16 / BBR LAND, | | 77.0 | 2,590 | 0 | 32 |
| DELUDE, RICHARD A | 421-25 / BBR LAND | | 33.0 | 860 | | 11 |
| DRISCOLL, LINDA & CLYDE E | 114-23 / GORE LOT 5 | 2.5 | 11.0 | 160,490 | 0 | 1,996 |
| DUBE, RONALD R & JOYCE | 101-12 / HLS LAND VR | 3.3 | 42.8 | 112,160 | 0 | 1,395 |
| DUHAMEL, CLAUDETTE E. | 422-22 / RT 9 LAND | | 483.0 | 37,860 | 0 | 471 |
| EATON, THOMAS | 411-03 / ES KINGS ST LAND, BLDGS | 2.0 | 180.0 | 232,000 | 0 | 2,886 |
| FAULKNER, ANNE H & KING, | 417-05 / BOWLDER RD | | 13.0 | 1,380 | | 17 |
| FAULKNER, ANNE H & KING, | 417-08 / BOWLDER RD | | 5.3 | 570 | | 7 |
| FAULKNER, ANNE H & KING, | 417-09 / BOWLDER RD LD, BLDGS | 2.0 | 412.0 | 243,970 | 0 | 3,035 |
| FAULKNER, CHARLES S. & | 410-10 / WS KINGS ST LAND | | 101.0 | 9,780 | 0 | 122 |

CURRENT USE LAND VALUATION AND TAXES

| <u>OWNER OF RECORD</u> | <u>TAX MAP # / DESCRIPTION</u> | <u>ACRES</u> | <u>CUR U ACRES</u> | <u>TOTAL VALUE</u> | <u>VLG DIST TAX</u> | <u>NET TAX</u> |
|--------------------------------|---------------------------------------|--------------|--------------------|--------------------|---------------------|----------------|
| FIONDELLA, PAUL & CHARLA B | 404-03/DODGE LAND,BLDG | 2.0 | 28.0 | 14,550 | 0 | 181 |
| FISH, JILL E | 421-28/RT 123 LAND,BLDGS | 2.2 | 36.0 | 134,170 | 0 | 1,669 |
| FULLER, WAYNE & CARRIE | 420-18/OKCRLAND | 0.7 | 10.0 | 146,660 | 0 | 1,824 |
| GREEN CROW CORP | 421-01 /GRAY LOT 1 | | 7.1 | 120 | 0 | 1 |
| GREEN CROW CORP | 422-17/BACKLAND OFF RT 9 | | 257.0 | 10,490 | 0 | 130 |
| GREEN CROW CORP | 422-18/BACKLAND OFF RT 9 | | 17.0 | 260 | 0 | 3 |
| GREEN CROW CORP | 422-21/TAYLOR-GREEN LAND | | 47.0 | 570 | 0 | 7 |
| GUIDA, ALEXANDER S, III | 424-21/ATEN RD LAND | | 40.0 | 3,570 | 0 | 44 |
| HANSON FAMILY TRUST 1/2 | 414-01-B/DODGE LD 1/2 INT WITH RONALD | | 53.8 | 2,210 | 0 | 27 |
| HARPER, MARK S & GLORIA | 422-09/RT 9 LAND,BLDGS | 17.8 | 30.0 | 223,980 | 0 | 2,786 |
| HAYES, CASEY J | 420-03.3/CNTY RD BACKLAND | 2.0 | 33.3 | 23,990 | 0 | 298 |
| HAYES, MICHAEL & SUSAN | 420-06/RT 9 LAND,SHED | | 39.1 | 2,410 | 0 | 30 |
| HEALY, Donall & Joyce % Visual | 418-02/BACKLAND OFF CPR,BLDGS | 412.3 | 353.7 | 424,100 | 0 | 5,276 |
| HEALY, Donall & Joyce % Visual | 418-05/BACKLAND OFF CPR | 11.0 | 123.0 | 20,530 | 0 | 255 |
| HEALY, JANE F | 424-07/BACKLAND | 10.0 | 98.0 | 33,780 | 1 | 420 |
| HILL, ROGER M & CAROL M | 422-02.12/RT 9 LAND | | 41.5 | 4,070 | 0 | 51 |
| HOFFMAN, JR. JOHN E. & JEAN | 416-02/BACKLAND | | 56.8 | 2,900 | 0 | 36 |
| HOLDA, FELIX JOHN & | 421-04/GRAY LOT 4,BLDGS | 2.2 | 11.1 | 184,640 | 0 | 2,297 |
| KINGSBURY, MARY K | 415-37/WF,CP LAND | | 12.5 | 1,420 | 0 | 18 |
| LABROSSE, JOHN P. & PEGGY A. | 402-01 /LAND OFF KINGS ST | | 94.0 | 6,110 | 0 | 76 |
| LEYDEN, RICHARD F & | 414-02 /CPR LAND | | 18.0 | 280 | 0 | 3 |
| LEYDEN, RICHARD F & | 414-03/CPR LAND | | 113.0 | 1,710 | | 21 |
| LEYDEN, RICHARD F & | 415-33/WF,CP LOT | | 1.0 | 10 | | 0 |
| LIGHTBODY, JOHN L JR & | 405-01.3/LAND-ES DODGE FARM RD | | 88.0 | 5,530 | 0 | 69 |
| MACEACHRAN, JOHN H. & | 414-07.4/CPW LOT 4 | | 44.9 | 2,620 | 0 | 33 |
| MAINE, CRAIGEN FAMILY | 404-04/DODGE LAND | | 118.0 | 9,060 | 0 | 113 |
| MARSHALL, DONALD A. | 422-08/RT 9 LAND,BLDGS | 5.5 | 42.0 | 134,860 | 0 | 1,678 |
| MCKEON, LUCINDA | 420-20 /OKCRLAND | | 16.0 | 1,820 | 0 | 23 |
| MCKEON, LUCINDA | 420-25/OKCRLAND | | 55.0 | 6,260 | | 78 |
| MEADOWSEND TIMBERLANDS | 413-06/OLD KNE/CNCRD RD LAND | | 73.0 | 1,930 | 0 | 24 |
| MERRILL,WILLIAM, | 409-01-A/PROCTOR LAND (1/2 INT) | | 115.5 | 6,500 | 0 | 81 |
| PERRIN, ROBERT A | 415-13/ADAMS LAND | | 45.0 | 5,110 | 0 | 64 |
| PERRY, E RONALD & HANSON, | 414-01-A/DODGE LAND (1/2 INT) WITH | | 53.8 | 2,210 | 0 | 27 |
| PHELPS, TIMOTHY & NORA | 414-24/O'NEIL LAND | 3.0 | 105.0 | 195,510 | 0 | 2,432 |
| PHILBRICK, STEVEN A & | 419-10/CNTY RD LAND,BLDGS | 5.1 | 10.0 | 119,070 | 0 | 1,481 |
| PIEHL, George F & Jeannemarie | 411-01/CPR/MST LAND,BLDGS | 3.5 | 28.5 | 74,210 | 0 | 923 |
| PRATT, BRADLEY C & | 422-03/RT 9 LAND,BLDGS | 1.0 | 14.5 | 209,300 | 0 | 2,604 |
| PRATT, BRIAN & SANDRA L | 422-24/MCCLURE BACKLAND | 1.0 | 43.0 | 177,230 | 0 | 2,205 |
| PRATT, CHARLES F | 422-02.2/RT 9 | | 11.0 | 1,000 | 0 | 12 |
| PRICE MD, TREVOR R P | 413-02.2/PARCEL B | | 47.4 | 1,340 | 0 | 17 |
| PRICE TRUST, BEATRICE | 133-02/ | | 0.3 | 10 | | 0 |
| PRICE TRUST, BEATRICE | 133-03/ | | 0.1 | | | |
| PRICE TRUST, BEATRICE | 133-04/ | | 9.8 | 120 | | 1 |
| PRICE TRUST, BEATRICE | 133-05/ | | 0.1 | | | |
| PRICE TRUST, BEATRICE | 134-18/RT 123 LAND | | 11.1 | 270 | 0 | 3 |
| PRICE TRUST, BEATRICE | 134-44/ | | 0.2 | 0 | | 0 |
| PRICE TRUST, BEATRICE | 134-45/ | | 0.1 | 0 | | 0 |
| PRICE TRUST, BEATRICE | 136-01/ | | 0.1 | 0 | | 0 |
| PRICE TRUST, BEATRICE | 136-02/ | | 0.0 | 0 | | 0 |
| PRICE TRUST, BEATRICE | 136-03/ | | 6.7 | 90 | | 1 |
| PRICE TRUST, BEATRICE | 136-04/ | | 15.5 | 630 | | 8 |
| PRICE TRUST, BEATRICE | 413-02.1/ | 21.3 | 240.2 | 6,530 | | 81 |
| PRICE TRUST, BEATRICE | 413-04/ | | 39.0 | 770 | | 10 |
| PRICE TRUST, BEATRICE | 419-13.1/ | 9.7 | 246.9 | 6,360 | | 79 |

CURRENT USE LAND VALUATION AND TAXES

| <u>OWNER OF RECORD</u> | <u>TAX MAP # / DESCRIPTION</u> | <u>ACRES</u> | <u>CUR U ACRES</u> | <u>TOTAL VALUE</u> | <u>VLG DIST TAX</u> | <u>NET TAX</u> |
|-----------------------------|-------------------------------------|--------------|--------------------|--------------------|---------------------|----------------|
| PRICE TRUST, BEATRICE D. | 133-01 /TRYLN RD/RT 9LD(CE) | | 0.0 | 0 | 0 | 0 |
| PRIMEVARA, CAROL R & PAUL | 421-26.1 /HP LAND | | 6.0 | 440 | | 5 |
| RAYMOND, STEPHEN A. | 120-14.2/B/PLOT 30 | 1.0 | 13.0 | 152,230 | 0 | 1,794 |
| READ, W. WALTER & JOAN A. | 420-13.1 /RT 9 LAND, BLDGS | 2.6 | 10.0 | 234,520 | 0 | 2,917 |
| RICHER, EVERETT | 422-06 /OCR LAND, BLDG | 2.6 | 155.1 | 66,850 | 0 | 832 |
| RICHER, EVERETT | 422-07 /OCR LAND, BLDGS | 15.0 | 153.6 | 160,070 | 0 | 1,891 |
| RIESENBERG, JEROME C & | 419-04.1 /CNTY RD LOT, BLDG | 2.0 | 10.1 | 269,330 | 0 | 3,350 |
| RINEHIMER, WILLARD C. JR. & | 403-02 /MINNOTT SURVEY | 15.8 | 365.0 | 23,650 | 0 | 294 |
| RUMRILL EST., Frances P & | 415-03 /BACKLAND OFF CPR | | 79.0 | 1,190 | 0 | 15 |
| RUMRILL EST., Frances P & | 415-04 /BACKLAND OFF CPR | | 15.0 | 240 | | 3 |
| RUMRILL ESTATE, FRANCES P | 423-02 /CONANT PASTURE, (CE) | 6.4 | 92.6 | 21,290 | 0 | 265 |
| SAWYER, PHYLLIS C & | 414-06.1 /CPR LAND, BLDGS | 5.8 | 42.0 | 217,760 | 0 | 2,709 |
| SCRIBNER, GERALD A & | 421-26.2 /HP LAND | | 5.4 | 390 | | 5 |
| SOCIETY FOR PROTECTION OF | 415-07 /BACKLAND OFF CPR | | 67.0 | 1,180 | 0 | 15 |
| SOCIETY FOR PROTECTION OF | 105-43 /WF, CARR LAND | | 125.0 | 2,590 | 0 | 32 |
| SOCIETY FOR PROTECTION OF | 404-01 /WILLIAMS FAMILY FOREST | | 379.0 | 5,960 | 0 | 74 |
| SOCIETY FOR PROTECTION OF | 405-05 /CHARLES PEIRCE RES, BLDGS | 2.0 | 3,336.0 | 133,620 | 0 | 779 |
| SOCIETY FOR PROTECTION OF | 419-03.2 /DANIEL UPTON LAND | | 0.8 | 20 | 0 | 0 |
| SOCIETY FOR THE PROTECTION | 411-14.11 /SHR LAND, BLDG | 0.2 | 114.4 | 18,020 | 0 | 224 |
| SOCIETY FOR THE PROTECTION | 415-01 /BACKLAND | | 77.0 | 1,260 | 0 | 16 |
| SOCIETY FOR THE PROTECTION | 419-06.1 /UPTON LAND | | 5.3 | 100 | | 1 |
| SOCIETY FOR THE PROTECTION | 419-07.1 /UPTON LAND | | 63.0 | 1,110 | | 14 |
| SOCIETY FOR THE PROTECTION | 419-07.3 /UPTON LAND | | 94.0 | 2,900 | | 36 |
| STODDARD MAIN CO | 413-07 /ROBB RES. LAND/BLD | 33.0 | 1,447.0 | 338,250 | 0 | 4,208 |
| STODDARD MAIN CO. | 420-19.1 /ROBB RES. LAND | | 15.0 | 1,370 | | 17 |
| STODDARD MAIN CO. | 420-21 /ROBB RES. LAND | | 0.7 | 60 | | 1 |
| STODDARD MAIN CO. | 420-23 /ROBB RES. LAND | | 1.7 | 150 | | 2 |
| STODDARD MAIN CO. | 420-24 /ROBB RES. LAND | | 2.8 | 260 | | 3 |
| STODDARD, TOWN OF | 410-08 /LAND | | 8.8 | 35,840 | 0 | 0 |
| STYMEST, ARNOLD R. & MARY | 127-06 /WF/RT 123 LAND, BLDGS | 3.5 | 18.8 | 250,800 | 0 | 3,120 |
| SWEET WATER TRUST % Sharon | 104-11 & 404-02 /DODGE LAND, BLDGS | 2.0 | 731.5 | 126,370 | 0 | 1,572 |
| TAYLOR, BONNIE PRICE ETAL | 419-13.2 /PARCEL A | 2.5 | 23.0 | 640 | 0 | 8 |
| THE NATURE CONSERVANCY | 412-06.1 /OAR/RT 9 LAND | | 104.0 | 4,590 | 0 | 57 |
| THE NATURE CONSERVANCY | 412-06.2 /OAR/RT 9 LAND | | 68.0 | 3,000 | | 37 |
| THE NATURE CONSERVANCY | 412-06.3 /OAR/RT 9 LAND | | 100.0 | 3,120 | | 39 |
| THE NATURE CONSERVANCY | 417-02 /BACKLAND OFF BOWLDER RD | | 28.0 | 2,560 | 0 | 32 |
| THE NATURE CONSERVANCY | 417-06 /BACKLAND OFF BOWLDER RD | | 20.0 | 1,830 | | 23 |
| THE NATURE CONSERVANCY | 424-01 /BACKLAND OFF BOWLDER RD | | 16.0 | 1,250 | | 16 |
| THE NATURE CONSERVANCY | 424-02 /BACKLAND OFF BOWLDER RD | | 40.0 | 3,140 | | 39 |
| THE NATURE CONSERVANCY | 424-03 /BACKLAND OFF BOWLDER RD | | 62.0 | 4,860 | | 60 |
| THE NATURE CONSERVANCY | 424-04 /BACKLAND OFF BOWLDER RD | | 100.0 | 6,280 | | 78 |
| THE NATURE CONSERVANCY | 424-05 /BACKLAND OFF BOWLDER RD | | 32.0 | 2,510 | | 31 |
| TSEN, MENG CHI & FRANCIS, | 129-11 /RT 123 LAND, BLDGS | 2.0 | 32.4 | 283,200 | 0 | 3,523 |
| TUTHILL, JOHN G; TRUSTEE OF | 402-02 /LAND-STDDRD /WSHNGTN TL | | 672.0 | 41,610 | 0 | 518 |
| WALLACE, WILLIAM K & LEO J | 420-14 /RT 9 LAND | | 27.0 | 2,470 | 0 | 31 |
| WARD, FRED & RUTH | 420-10 /RT 9 LAND | | 26.4 | 1,460 | 0 | 18 |
| WARD, FRED & RUTH B. | 421-12 /RT 123 LAND | 4.8 | 85.4 | 319,970 | 0 | 3,980 |
| WARD, RUTH B. | 421-27 /RT 123 LAND | | 44.0 | 2,990 | 0 | 37 |
| WESTON, WILLIAM T & | 421-30 /BACKLAND OFF 123 | | 35.0 | 1,550 | 0 | 19 |
| WHITNEY, RICHARD & | 405-01.2 /LAND OFF CHALET DR, BLDGS | 2.0 | 79.0 | 108,250 | 0 | 1,347 |
| WILLIAMS, MARK A. & NINA J. | 422-02.11 /RT 9 LAND, BLDGS | 2.0 | 18.2 | 120,740 | 0 | 1,502 |
| WILLIAMS, MARK & NINA | 422-27 28 & 29 /SOUTH ST LD, BLDGS | 5.6 | 88.5 | 104,510 | 0 | 1,300 |
| WILSON, STEVEN K. | 121-01 /WF, MANN TRK II, BLDG | 3.0 | 10.7 | 107,830 | 0 | 1,341 |
| WINSHIP, KEVIN C & PATRICIA | 415-12 /WF, CP LAND | | 61.0 | 5,560 | 0 | 69 |

CURRENT USE LAND VALUATION AND TAXES

| <u>OWNER OF RECORD</u> | <u>TAX MAP # / DESCRIPTION</u> | <u>ACRES</u> | <u>CUR U ACRES</u> | <u>TOTAL VALUE</u> | <u>VLG DIST TAX</u> | <u>NET TAX</u> |
|---------------------------|--------------------------------|--------------|------------------------|------------------------|-----------------------------|--------------------|
| WOLFCREEK INVESTMENTS LLC | 423-10/BACKLAND OFF RT 9 | 6.0 | 91.0 | 26,620 | 0 | 331 |
| WOLFCREEK INVESTMENTS LLC | 423-11/RT 9 LAND | 11.0 | 187.0 | 26,320 | 0 | 327 |
| YOCONO, THOMAS F, JR & | 423-03/BACKLAND OFF NSR | 5.0 | 26.6 | 25,170 | 1 | 313 |

TAX INFORMATION

TAX RATES - PER \$1,000.00 ASSESSMENT

| | 1994 | 1995 | 1996 | 1997 | 1998 | 1999 | 2000 | 2001 | 2002 | 2003 |
|---------------------|---------------|---------------|---------------|---------------|----------------|----------------|----------------|----------------|----------------|----------------|
| TOWN | 2.33 | 2.32 | 2.15 | 2.10 | 1.88 | 1.66 | 1.44 | 1.55 | 3.06 | 1.33 |
| SCHOOL | 5.30 | 5.23 | 5.67 | 5.78 | 6.79 | 4.08 | 3.28 | 4.46 | 4.82 | 5.25 |
| COUNTY | 1.73 | 2.10 | 1.91 | 2.03 | 2.12 | 2.00 | 2.15 | 2.55 | 2.52 | 2.18 |
| State Education Tax | 0 | 0 | 0 | 0 | 0 | 5.65 | 5.63 | 5.70 | 5.86 | 3.68 |
| TOTAL TAX | \$9.36 | \$9.65 | \$9.73 | \$9.91 | \$10.79 | \$13.39 | \$12.50 | \$14.26 | \$16.26 | \$12.44 |

GRANITE LAKE VILLAGE DISTRICT

| | | | | | | | | | |
|------|------|------|------|------|------|------|------|------|------|
| 1994 | 1995 | 1996 | 1997 | 1998 | 1999 | 2000 | 2001 | 2002 | 2003 |
| .23 | .11 | .16 | .11 | .11 | .10 | .10 | .07 | .07 | .06 |

EQUALIZATION RATE

| | | | | | | | | | |
|------|------|------|------|------|------|------|------|-------|------|
| 1994 | 1995 | 1996 | 1997 | 1998 | 1999 | 2000 | 2001 | 2002 | 2003 |
| 118% | 130% | 120% | 113% | 117% | 114% | 97% | 104% | 86.9% | 100% |

Equalization Rate: Each year the Selectmen complete a report for the Department of Revenue Administration. This report lists all the properties sold in Stoddard for the past year with the sale price. The Selectmen must report the Assessed Valuation of the property and note if the sale was within a family or in some other way not qualified as a market value sale. Based on this information, the Department of Revenue Administration calculates the percentage of Assessed Value to Market Value.

