

N. Hamp  
F  
44  
. C39  
2004

# *ANNUAL REPORT*

## **Town of Center Harbor, New Hampshire**



*Centre Harbor Historical Society*

For Year Ending December 31,  
**2004**

**CENTER HARBOR TOWN OFFICE 253-4561**

---

**SELECTMEN'S HOURS**

Wednesday Evenings  
7:30 P.M. to 9:00 P.M.

---

**TOWN CLERK'S HOURS**

Monday – 9:00 A.M. to 3:00 P.M.

Tuesday – 9:00 A.M. to 3:00 P.M.

Wednesday – 9:00 A.M. to 12 Noon  
6:30 P.M. to 8:30 P.M.

Thursday – 9:00 A.M. to 3:00 P.M.

Friday – 9:00 A.M. to 3:00 P.M.

---

**PLANNING BOARD**

1<sup>st</sup> and 3<sup>rd</sup> Tuesday of the Month  
7:30 P.M.

---

**BLOOD PRESSURE CLINIC**

2<sup>nd</sup> Wednesday of the Month  
12 Noon to 3:00 P.M.

Handp  
F  
44  
.C39  
2004



This Annual Report is dedicated  
to Sandra Pickel who served as the  
Nichols Memorial Library Librarian  
for ten years. We wish her well  
in her retirement. Thank you, Sandy for your  
dedication and commitment to Center Harbor!

*D. Scott Davis*  
D. Scott Davis

*Lewis C. Hanson*  
Lewis C. Hanson

*W. Lee Woodworth*  
W. Lee Woodworth

Selectmen, Town of Center Harbor

## TABLE OF CONTENTS

Town Officers, List of.....	3
Minutes, Town Meeting 2004.....	5
Minutes, Special Town Meeting November 17, 2004.....	13
Warrant for 2005.....	15
Amount Budgeted for 2005.....	19
Summary Inventory of Valuation.....	21
Budget.....	24
Statement of Appropriations and Taxes Assessed.....	25
Comparative Statement of Appropriations and Expenditures.....	27
Statement of Assets and Liabilities.....	28
Schedule of Town Property.....	29
Report of Town Clerk.....	30
Report of Town Treasurer.....	31
Report of Tax Collector.....	32
Detailed Statement of Payments.....	34
Cemetery Maintenance Payroll.....	40
Report of the Trust Funds.....	42
Report of Nichols Memorial Library - Treasurer.....	43
Report of Nichols Memorial Library - Librarian.....	44
Report of Audit.....	46
Report of Planning Board.....	47
Report of Conservation Commission.....	48
Report of Fire Department.....	49
Report of Forest Fire Warden.....	50
Report of Police Department.....	51
Report of Stewart's Ambulance.....	53
Report of Parks & Recreation Department.....	54
Report of Town Band.....	55
Town Band 2005 Concert Schedule.....	57
Report of Centre Harbor Historical Society.....	58
Centre Harbor Historical Society 2005 Program Calendar.....	59
Report of Executive Councilor Raymond S. Burton.....	60
Report of Lakes Region Planning Commission.....	61
Report of Child & Family Services.....	63
Report of Meredith Public Health Nursing Association.....	65
Report of American Red Cross.....	66
Report of Community Action Program.....	67
Report of New Beginnings.....	69
Report of Inter-Lakes Day Care Center.....	70
Report of Lakes Region Community Services Council.....	71
Report of Winnepesaukee Wellness Center.....	72
Report of Genesis.....	73
Report of CoRe.....	74
Report of Loon Preservation Committee.....	75
Vital Statistics.....	76
Real Estate Assessments.....	80

TOWN OFFICERS  
2004

Moderator	John P. Kimball II
Town Clerk	Sheila Mohan
Town Treasurer	Robert Heath
Collector of Taxes	Ellen D. Burns

Selectmen

D. Scott Davis, Chairman	Term Expires in 2005
Lewis C. Hanson	Term Expires in 2006
W. Lee Woodworth	Term Expires in 2007

Trustees of Trust Funds

Barbara Benoit	Term Expires in 2005
Martha Leroy	Term Expires in 2006
John Merrill	Term Expires in 2007

Library Trustees

Elected by Town:

Helen Heiner	Term Expires in 2005
Jean Whatley	Term Expires in 2007

Elected by Library Association:

Josephine Morse	Term Expires in 2005
Bess Hanson	Term Expires in 2006
Barbara Benoit	Term Expires in 2007

Supervisors of the Check List

Nancy Kelley	Term Expires in 2006
Frances Secord	Term Expires in 2008
Ingrid Smith	Term Expires in 2010

Road Agent	Jeffrey Haines
Health Officer	Kenneth Ballance
Chief of Police	Mark Chase
Chief of Fire Department	D. Scott Davis
Emergency Management Director	D. Scott Davis
Deputy Treasurer	Bess Hanson
Animal Control Officer	Mark Chase
Deputy Collector of Taxes – Boats	Robert Heath
Compliance Officer	Kenneth Ballance
Parks and Recreation Director	Earl Barton (Bart) Coudert

## Planning Board

D. Scott Davis, Selectmen's Representative	Term Expires in 2005
Kirk Meloney	Term Expires in 2007
Harold Tate	Term Expires in 2006
Barbara Lauterbach	Term Expires in 2006
Joan Dole	Term Expires in 2007
Lee Mattson	Term Expires in 2006
Janet Kimball	Term Expires in 2005
James Bascom	Term Expires in 2005
Mark Stearns	Term Expires in 2007
Sheila Mohan, Clerk/Alternate	Term Expires in 2005

## Zoning Board of Adjustment

Roger Kelley, Chairman	Term Expires in 2006
John Starrett, Vice Chairman	Term Expires in 2007
Christopher Williams	Term Expires in 2007
John Foley	Term Expires in 2005
George Lamprey	Term Expires in 2006
Karen Peranelli, Alternate	Term Expires in 2006
Richard Hanson, Alternate	Term Expires in 2005
Jean Meloney, Alternate	Term Expires in 2007
Ann McCahan, Alternate	Term Expires in 2006
Shirley Smith, Alternate	Term Expires in 2006

## Center Harbor Memorial Park Board

John P. Kimball II, Treasurer	Term Expires in 2006
Bess Hanson, Clerk	Term Expires in 2005
Barbara Benoit	Term Expires in 2007
Jeffrey Haines	Term Expires in 2007

## Conservation Commission

Noelle Beaudin	Term Expires in 2005
Carrie Lowell	Term Expires in 2006
Eloise Coudert	Term Expires in 2007

## Lakes Region Planning Commission

Harold Tate	Term Expires in 2005
Noelle Beaudin	Term Expires in 2005

## Lakes Region Transportation Committee

Jeffrey Haines	Term Expires in 2005
----------------	----------------------

TOWN OF CENTER HARBOR  
TOWN MEETING  
March 9, 2004

The Assistant Moderator, Edward Libby, swore in the Ballot Clerks, Priscilla Manville, Barbara Lauterbach, Bess Hanson, and Robin Woodaman, and announced the time for accepting absentee ballots at 1:00 P.M.

The March ninth, two thousand and four Town Meeting was called to order at ten of the clock in the morning by the Assistant Moderator who announced the polls to be open to act upon Article 1.

At 1:00 P.M. the absentee ballots were accepted. The polls were closed at 6:00 P.M. and the ballots were tallied.

Article 1-A. All town officers and school board members for the year ensuing were voted on, with the following results.

Selectman for 3 years			
Lee Woodworth	had		165 votes
Diane K. Kline	had		85 votes
Town Treasurer for 1 year			
Robert Heath	had		223 votes
Bob Beem	had		1 vote
Tax Collector for 1 year			
Ellen D. Burns	had		213 votes
Seth Stearns	had		1 vote
Town Clerk for 1 year			
Sheila Mohan	had		237 votes
Robin Woodaman	had		1 vote
Moderator for 1 year			
John P. Kimball II	had		227 votes
Ken Ballance	had		1 vote
Trustee of Trust Funds for 3 years			
John P. Merrill	had		229 votes
Library Trustee for 3 years			
Jean Whatley	had		226 votes
Barbara Benoit	had		1 vote
Supervisor of the Checklist for 4 years			
Frances Secord	had		228 votes
Supervisor of the Checklist for 6 years			
Ingrid Smith	had		223 votes
Don Carr	had		1 vote

Moderator for School District for 1 year		
Robert Rowan	had	91 votes
Member from Center Harbor		
Diane C. Drenkhahn	had	202 votes
Jeanne DeGrace	had	11 votes
Robert Heath	had	3 votes
Member from Meredith		
John R. Carty	had	100 votes
Mark Flanders	had	78 votes
Chris Mega	had	35 votes

Article 1-B. To see if the Town will vote to adopt Amendment No. 1-B to the existing Town Zoning Ordinance, as proposed by the Planning Board, to change Section 4:3 Penalties to read, "Any person who violates any portion of State of New Hampshire Revised Statutes Annotated Title Planning and Zoning, or any local ordinance, code, or regulation adopted under this title, or any provision or specification of any application, plat, or plan approved by, or any requirement or condition of a permit or decision issued by any local administrator or land use board acting under the authority of this title:

- (a) Shall be guilty of a misdemeanor if a natural person, or guilty of a felony if any other person;
- (b) Shall be subject to a civil penalty not to exceed \$275.00 for each day that such violation is found to continue after the conviction date or after the date on which the violator receives written notice from the municipality that the violator is in violation, whichever is earlier. (See RSA 676:17)

161 YES

58 NO

Article 1-C. To see if the Town will vote to adopt Amendment No. 1-C to the existing Town Zoning Ordinance, as proposed by the Planning Board, to add to Section 5, "Pie and flag shaped lots are allowed." (See Subdivision Regulations).

165 YES

63 NO

Article 1-D. To see if the Town will vote to adopt Amendment No. 1-D to the existing Town Zoning Ordinance, as proposed by Petition, to change Section 9:4 by adding the following sentence, "Boat-houses located in or over the water, including dredged inlets, may not be approved." This was not recommended by the Planning Board.

70 YES

169 NO

Article 1-E. To see if the Town will vote to adopt Amendment No. 1-E to the existing Town Zoning Ordinance, as proposed by the Planning Board, to add a new section, "Floodplain Manage-



ment Ordinance." This ordinance would allow property owners to apply for flood insurance.

208 YES

28 NO

At 7:55 P.M. the Town Meeting was reconvened in the Fire Station to act upon Articles 2 through 32. The meeting was started with Cub Scouts presenting the colors and the Pledge of Allegiance to the Flag. Moderator John Kimball announced the results of the vote for Town Officers, School Board Officials and the Town Zoning Amendments.

Article 2. It was moved by Diane Kline and seconded by Allan Whatley to raise and appropriate such sums of money as may be necessary to defray the Town charges for the ensuing year and make appropriations of the same. The sum being \$524,398. The motion passed.

Article 3. It was moved by Lew Hanson and seconded by Scott Andersen to raise and appropriate the sum of \$23,420 for the purchase of new assessing software, upgrading of accounting software and hardware. The motion carried.

Article 4. It was moved by Scott Davis and seconded by John Schoenbauer to raise and appropriate the sum of \$293,488 for the maintenance of Town Highways and Bridges, including sidewalks and dead tree removal. \$28,089 to be paid from State Highway Block Aid, the balance of \$265,399 to be raised by taxes. Elizabeth Raffaele asked how many miles of roads there are in Center Harbor and if the plowing included private roads. Road Agent Jeff Haines explained that there are 14 miles of town roads. The Highway Department also plows some pieces of road from Meredith, Moultonborough, the State, and private roads. Some driveways are also plowed. They must be a minimum of 500 feet long and maintained to plowing standards. He stated that the Highway Department also takes care of 15 cemeteries, 5 parks, the ball field, tennis courts, beach, and they also dig graves. Mrs. Raffaele doesn't think that it is fair to all the tax payers in town that driveways and private roads are plowed. Jeff explained that in 1966 the town voted to stop plowing driveways and private roads. In 1967 the town voted to start plowing them again. The motion passed.

Article 5. It was moved by Diane Kline and seconded by Diane Drenkhahn to raise and appropriate the sum of \$60,000 for the purpose of upgrading roads in Town. Kent Richardson asked what roads were on the list. Jeff Haines explained that the intention is to continue with State aid the rebuilding of High Haith Road and Anthon Road. We are 3 years into the project and this \$60,000 is more than enough to finish the project. The motion carried.

Article 6. It was moved by Jeff Haines and seconded by Scott Andersen to authorize the Selectmen to enter into a lease purchase agreement in the amount of \$93,260 payable over a term

of five years at a rate of \$18,652 per year to purchase a new 2005 International Model 7400 plow truck for the Public Works Department and further to raise and appropriate \$18,652 for the first year's installment. This lease purchase agreement contains an escape clause. (Majority vote required.) Jeff Haines stated that the truck being replaced is 15 years old. It has 130,000 plus miles on it. It is tired and it is time to replace it. The motion carried.

Article 7. It was moved by Lew Hanson and seconded by Carolyn Schoenbauer to raise and appropriate the sum of \$15,000 for repairs to the Town boat launch ramp and the installation of two ice clusters. Jeff Haines explained that there is a hole at the end of the launch ramp. Because of the liability to the Town the State has recommended that it be taken care of. There is also ice damage to the dock. Ice clusters would prevent damage to the dock. Bob Beem explained that ice clusters are pilings. His questions would be when and where to put them and is it time to think about increasing the docking space? Diane Kline's concern is with the docks being so close to the beach area. Bob Beem feels that as the length of the dock is increased it would move away from the beach. Jeff Haines knows that we have a liability with the hole at the ramp that need to be fixed and that we should not jump at the location of the ice clusters until we have researched it. The motion passed.

Article 8. It was moved by Diane Kline and seconded by Scott Andersen to raise and appropriate the sum of \$158,410 for the operation of the Police Department. The motion passed.

Article 9. It was moved by Scott Davis and seconded by Warren Perkins to raise and appropriate the sum of \$146,573 for the disposition of Solid Waste. The vote was unanimously in favor.

Article 10. It was moved by Scott Davis and seconded by Scott Andersen to raise and appropriate the sum of \$84,125 for the maintenance of the Center Harbor Fire Department. The motion carried.

Article 11. It was moved by Jean Whatley and seconded by Allan Whatley to raise and appropriate the sum of \$75,495 for the operation of the Nichols Memorial Library \$6,525 to be paid from trust and other funds, the balance of \$68,970 to be raised by taxes. The motion carried.

Article 12. It was moved by Scott Davis and seconded by Diane Drenkhahn to raise and appropriate the sum of \$45,731 for Parks and Recreation. It was moved by Bart Coudert and seconded by Eloise Coudert to amend the dollar amount from \$45,731 to \$44,677. Bart stated that last year there were trouble makers at the beach and he would like to hire 1 new boat launch attendant instead of 2 lifeguards. Bart feels that the boat launch attendant could help with the problems at the beach and the town could possibly pick up some revenue. John Kimball feels that we don't need to

amend the article just change the amount to \$44,677. The motion carried.

Article 13. It was moved by Diane Kline and seconded by Diane Drenkhahn to raise and appropriate the sum of \$13,150 for Patriotic Purposes including Fourth of July activities. The motion passed.

Article 14. It was moved by Scott Davis and seconded by Bess Hanson to raise and appropriate the sum of \$7,100 for Band Concerts, including Holiday performances. The motion passed.

Article 15. It was moved by Lew Hanson and seconded by John Schoenbauer to raise and appropriate the sum of \$39,046 for the purpose of providing ambulance service to the Town. The motion passed.

Article 16. It was moved by Lew Hanson and seconded by Bess Hanson to raise and appropriate the sum of \$8,000 for Direct Welfare. The motion passed.

Article 17. It was moved by Diane Kline and seconded by Roger Kelley to raise and appropriate the sum of \$500 for the Centre Harbor Historical Society. The motion passed.

Article 18. It was moved by Scott Davis and seconded by Brian Kennedy to raise and appropriate the sum of \$1,050 for Center Harbor's share of the operation of the Red Hill Fire Tower. The vote was unanimously in favor.

Article 19. It was moved by Bess Hanson and seconded by Helen Heiner to raise and appropriate the sum of \$4,527 for the support of the Inter-Lakes Day Care Center (\$4,527 requested for 2004. \$4,527 appropriated in 2003). The motion passed.

Article 20. It was moved by Carolyn Schoenbauer and seconded by Brian Kennedy to raise and appropriate the sum of \$3,500 for the support of Child and Family Services (\$3,500 requested for 2004. \$4,500 appropriated in 2003). The motion passed.

Article 21. It was moved by Bess Hanson and seconded by Elwood Shaw to raise and appropriate the sum of \$12,201 for the support of the Meredith Public Health Nursing Association (\$12,201 requested for 2004. \$12,201 appropriated in 2003). The motion passed.

Article 22. It was moved by Bess Hanson and seconded by Carolyn Schoenbauer to raise and appropriate the sum of \$8,000 for the support of the Community Action Program (\$8,000 requested for 2004. \$7,619 appropriated in 2003). The motion passed.

Article 23. It was moved by Diane Kline and seconded by Elwood Shaw to raise and appropriate the sum of \$600 for the support of the Lakes Region General Hospital (\$600 requested for 2004. \$600 appropriated in 2003). The motion passed.

Article 24. It was moved by Diane Kline and seconded by Helen Heiner to raise and appropriate the sum of \$1,000 for the support of the Greater White Mountain Chapter of the American Red Cross (\$1,000 requested for 2004. \$1,000 appropriated in 2003). The motion passed.

Article 25. It was moved by Helen Heiner and seconded by Barbara Lauterbach to raise and appropriate the sum of \$850 for the support of New Beginnings (\$850 requested for 2004. \$850 appropriated in 2003). The motion passed.

Article 26. It was moved by Bess Hanson and seconded by Warren Perkins to raise and appropriate the sum of \$3,000 for the support of the Winnepesaukee Wellness Center (\$3,000 requested for 2004. \$3,000 appropriated in 2003.) The motion passed.

Article 27. It was moved by Elizabeth Raffaele and seconded by Allan Whatley to raise and appropriate the sum of \$400 for the support of the Lakes Region Community Services Council (\$400 requested for 2004. \$300 appropriated in 2003.) The motion passed.

Article 28. It was moved by Chris Williams and seconded by Helen Heiner to raise and appropriate the sum of \$1,245 for the support of Genesis Behavioral Health (\$1,245 requested for 2004. \$1,245 appropriated in 2003). The motion passed.

Article 29. It was moved by Scott Davis and seconded by Brian Kennedy to authorize the use of land use change penalties, currently in a land use change tax fund to go into the general fund in the amount of \$23,185.27 to offset the deficit. Scott Davis explained that in 1994 there was an article that was voted on in the affirmative to set aside 25% of the land use change tax to go into a Conservation Fund. The remaining 75% of the money would be set aside to go into a special fund. This year we would like to put this money into the General Fund to offset the deficit. The vote was unanimously in favor.

Article 30. It was moved by Lew Hanson and seconded by Scott Davis to authorize the issuance of property tax bills twice a year, under the provisions of RSA 76:15a, payable within 30 days of the billing date. Carolyn Schoenbauer asked if the benefits and the costs to the tax payer could be explained. Lew Hanson explained that what they would do is take half of last years taxes payable on July 1, and when this years assessing is complete the final bill would be adjusted. Diane Kline added that also there would be less burden on the residents to come up with the entire tax bill around the holidays, and takes the pressure off of the town to borrow money. Jean Whatley asked if you would have to pay twice a year. Diane answered, "yes." Steven Caney asked if this would off set what we pay on interest. Scott David answered that the Town Treasurer has recommended this change, we pay approximately \$28,000 a year on TAN interest. Roger Kelley asked what would happen to the 2%. Diane Kline

answered that it would be given on the second billing. Bob Beem would like someone to show him the cost of twice a year billing, and how this would save money for the taxpayers. This motion was defeated.

Article 31. It was moved by Scott Davis and seconded by Diane Drenkhahn to rescind the provision to allow a discount of two percent on taxes paid within twenty-two (22) days of issue of tax bills by the Tax Collector. Scott Davis explained that the 2003 2% discount cost the Town \$81,000. Over the last seven years it has cost the Town \$260,000. The 2% is not free it does give incentive to pay on time, but it takes away from the people who can not pay on time. Scott asked those present to think about it. The motion was defeated.

Article 32. John Kimball explained that this article had been voted on during the day under Article 1-E and that it would allow property owners in town to apply for flood insurance if they needed it. He asked for a waiver on the reading of this article which was given unanimously.

There being no further business John Kimball thanked the Cub Scouts for presenting the colors and reciting the Pledge of Allegiance. He also thanked the Fire Department for setting up the station for the meeting; the Police Department for providing security. He thanked all of the elected and appointed officials and all town volunteers for, "getting the job done for all of us."

Diane Kline thanked Ingrid Smith and Duke Kline for their years of dedication to the Conservation Commission, and hopes others will step up to help the town.

Ken Ballance asked those assembled, not withstanding the politics of the situation, to have introduced into the public record, that on this day, March 9, 2004, we the people of Center Harbor assembled for this meeting would like to commend the patriotic individuals who are serving in the United States Military wherever called for duty, and to please request the President of the United States to leave no person behind.

Randy Mattson took this opportunity to thank Diane Kline for her years of service to the Town of Center Harbor. Last year she left Town Meeting very troubled with some of the negative comments that were directed to the recreation department. Again this year she was disturbed to read the public negative comments that were in the newspaper. She would like to say that the Selectmen put in a lot of time and we should concentrate on the positive things. She would like to encourage the new selectman, Mr. Woodworth, to bring to the Board of Selectmen the same dedication and thoughtfulness that Mrs. Kline has offered during her service to the Town, and approach the position with a positive manner that represents the true spirit of Center Harbor.

The Moderator adjourned the 2004 Town Meeting at 9:15 P.M.

Submitted by,

*Sheila Moran*

TOWN OF CENTER HARBOR  
SPECIAL TOWN MEETING  
November 17, 2004

The Assistant Moderator, Tony Halsey, called the meeting to order at 7:40 P.M. The meeting was begun with the Pledge of Allegiance to the Flag. There was only one article to be brought forward before those present.

Article 1. To see if the Town will vote to raise and appropriate the sum of \$155,000 for the purchase of property located on Tax Map 9, Lot 10 and to authorize the issuance of not more than \$155,000 of bonds or notes in accordance with the provisions of the Municipal Finance Act (RSA 33) and to authorize the Selectmen to issue and negotiate such bonds or notes and determine the rate of interest therein. Recommended by a majority of the Selectmen. (2/3 ballot vote required).

It was moved by Lewis Hanson and seconded by Lee Woodworth to raise and appropriate the sum of \$155,000 for the purchase of property located on Tax Map 9, Lot 10 and to authorize the issuance of not more than \$155,000 of bonds or notes in accordance with the provisions of the Municipal Finance Act (RSA 33) and to authorize the Selectmen to issue and negotiate such bonds or notes and determine the rate of interest therein. Recommended by a majority of the Selectmen. (2/3 ballot vote required). Everett Duren asked what the Town had planned for this property. He also commented that he had heard that there is a leaking oil tank on the property which would be expensive to remove; he also feels that this would raise the value of the property in Town. Lew responded that this property is in a good location. It is on the corner of Route 25B and Chase Circle and sits next to the Morrill Park. The owner of the property is in a nursing home in Meredith, and that the Selectmen would not be doing their duty to the people in Town if they did not buy the property. The property can be put to immediate use by the Town. The oil tank has not been checked. Based on this year's tax rate the impact to property owners would be an additional \$22.50 for a property assessed at \$150,000. John Ashby questioned the value of the property and he is also concerned about the oil tank. He questions the Town buying a property that is this expensive. Lew responded that any place that a family could live, they would pay this amount. Scott Davis wanted to speak in opposition. Just before this came before the Selectmen they were talking about space needs for the Police Department. He took a tour of the property, it is a 50 year old home with a truss roof. It would not lend itself to remodeling. Maybe it could be added on to. Scott commented that one of his goals as Selectman has been to reduce the number of properties the Town owns. This means that this is one more property that we would not get taxes on. Roger Kelley stated that they (the Brooks) have not used oil there for a long time. Reginald Kelley stated that the oil was pumped out about twenty-five years ago and he hauled it away. Dennis Schofield, an abutter to this property, said that the tank seems to be solid. He is in favor of the Town buying it. He feels that

this is a one time opportunity to buy this property, the price reflects what the market is; maybe we can sell some other properties in Town. George "Chuck" Burns, stated that the oil tank issue cannot be answered tonight, the Town Office property does not abut this property and there are restrictions on the Park property. Lew Hanson answered that the only restriction is the height of shrubbery. Paul Mayerson stated that he does not approve of the "ad hoc" way of planning in this Town. If the Town needs more room they should put an addition onto this building. Lew Hanson stated that this year the Town has sold three pieces of property. John Jordan stated that we would be doing the children of this Town a disservice by not buying this property. Ellen Fortgang stated that this was an opportunity for the Town. It will not be available next year. John Ashley moved that we vote. Tony Halsey opened the polls at 8:05 P.M. and announced that voting would end at 9:05 P.M.

At 9:05 P.M. the polls were closed. Tony announced the results: 52 YES votes, 19 NO votes; the Article passed.

The 2004 Special Town Meeting was adjourned at 9:10 P.M.

Submitted by,

*Sheila Moran*  
Town Clerk



STATE OF NEW HAMPSHIRE  
TOWN OF CENTER HARBOR

TOWN WARRANT

To the inhabitants of the Town of Center Harbor in the County of Belknap in Said State,  
Qualified to vote in Town Affairs:

You are hereby notified to meet at the Cary H. Mead Meeting Room in Said Center Harbor on Tuesday, the eight day of March at ten of the clock in the morning to act upon the following subjects:

Article 1-A. To choose all necessary Town and School Officers for the year ensuing.

Article 1-B. To see if the Town will vote to adopt Amendment No. 1-B to the existing Town Ordinances, as proposed by the Planning Board, to amend Section 9:4:2 Agriculture and Rural (AR) District as follows:

Delete the first paragraph of Section 9:4:2 in its entirety and replace with a new first paragraph of Section 9:4:2 to read as follows:

This district is limited agriculture, forestry, rural residential and other non-intensive land uses. The purpose of this district is to prevent premature development of land, to retain areas for non-intensive uses, to prevent development where it would be a burden on the town and to retain areas for open space. Development in this district shall require an average lot size of at least five (5) acres save for waterfront parcels. "Average lot size" shall be defined as the mean average of the acreage of all lots in a proposed subdivision. Lots that are larger than five (5) acres, once used to calculate average lot size, shall not be so used again, shall not be further subdivided and shall be expressly designated as such on the survey plat. If any land other than the individual lots in a proposed subdivision is used by a developer to calculate average lot size, title to that land shall be vested in the developer at the time of subdivision and shall be surveyed and shown as common land on the survey plat of the subdivision. The survey plat shall expressly designate that common land shall not be further subdivided, shall not be used for dwelling purposes and shall not be used for calculation of average lot size in any future subdivision. Each conveyance of a lot in a subdivision having common land used to calculate average lot size shall include an ownership interest in the common land which is inseparable from the ownership of the lot, which ownership interest can be either in the form of an equal undivided interest in common with the other lot owners in the subdivision or in the form of a membership interest in a homeowners' association, provided that when all lots have been conveyed, 100% of the title to the common land shall be vested in equal shares in the lot owners or homeowners' association owned in equal shares by the lot owners and the value of the common land shall be taxes by the town in equal shares to the owners of the individual lots. No lot in any subdivision in this district shall include a lot smaller than the minimum lot sizes set forth below.

Lots with shore frontage shall require a minimum of 150 feet of contiguous water frontage except as provided in Section 11:3:3.

Article 1-C. To see if the Town will vote to amend Section 2 "Definitions" by adding Section 2:2:12:1 "Average lot size" shall be defined as the mean average of the acreage of all lots in a proposed subdivision.

Article 1-D. To see if the Town will vote to move Section 5:3:2:1 "Pie and flag shaped lots are allowed" (See Subdivision Regulations) to Sections 9:4:1 Residential (Res) Districts; 9:4:2 Agricultural and Rural (AR) District; 9:4:3 Commercial and Light Industry (CI) District.

Article 1-E. To see if the Town will vote to amend Section 5:12:2 to read "This building code adopts a local code incorporating the State Building Code.

Article 2. To see if the Town will vote to raise and appropriate such sums of money as may be necessary to defray the Town charges for the ensuing year and make appropriations of the same. The sum being \$610,486.

Article 3. To see if the Town will vote to raise and appropriate \$315,210 for the maintenance of Town Highways and Bridges, including sidewalks and dead tree removal. \$30,155 to be paid from State Highway Block Aid, the balance of \$285,055 to be raised by taxes.

Article 4. To see if the Town will vote to raise and appropriate the sum of \$60,000 for the purpose of upgrading roads in Town.

Article 5. To see if the Town will vote to raise and appropriate the sum of \$172,669 for the operation of the Police Department.

Article 6. To see if the Town will vote to raise and appropriate the sum of \$32,812 for the purpose of purchasing and outfitting a new 2005 Crown Victoria police cruiser.

Article 7. To see if the Town will vote to raise and appropriate the sum of \$157,767 for the disposition of Solid Waste.

Article 8. To see if the Town will vote to raise and appropriate the sum of \$89,500 for the maintenance of the Center Harbor Fire Department.

Article 9. To see if the Town will vote to raise and appropriate the sum of \$83,876 for the operation of the James E. Nichols Memorial Library \$6,685 to be paid from trust and other funds, the balance of \$77,191 to be raised by taxes. As of December 31, 2005, the James E. Nichols Memorial Library Association will be dissolved and the Town of Center Harbor shall take charge and management of the Library property as provided in the deed of trust from James E. Nichols.

Article 10. To see if the Town will vote to raise and appropriate the sum of \$45,769 for Parks and Recreation.

Article 11. To see if the Town will vote to raise and appropriate the sum of \$13,150 for Patriotic Purposes including Fourth of July activities.

Article 12. To see if the Town will vote to raise and appropriate the sum of \$6,600

for Band Concerts, including Holiday performances.

Article 13. To see if the Town will vote to raise and appropriate the sum of \$40,212 for the purpose of providing ambulance service to the Town.

Article 14. To see if the Town will vote to raise and appropriate the sum of \$8,000 for Direct Welfare.

Article 15. To see if the Town will vote to raise and appropriate the sum of \$500 for the Centre Harbor Historical Society.

Article 16. To see if the Town will vote to raise and appropriate the sum of \$1,050 for Center Harbor's share of the operation of the Red Hill Fire Tower.

Article 17. To see if the Town will vote to raise and appropriate funds for the support of the Inter-Lakes Day Care Center (\$4,527 requested for 2005. \$4,527 appropriated in 2004).

Article 18. To see if the Town will vote to raise and appropriate funds for the support of Child and Family Services (\$3,500 requested for 2005. \$3,500 appropriated in 2004).

Article 19. To see if the Town will vote to raise and appropriate funds for the support of the Meredith Public Health Nursing Association (\$12,201 requested for 2005. \$12,201 appropriated in 2004).

Article 20. To see if the Town will vote to raise and appropriate funds for the support of the Community Action Program (\$8,400 requested for 2005. \$8,000 appropriated in 2004).

Article 21. To see if the Town will vote to raise and appropriate funds for the support of the Lakes Region General Hospital (\$600 requested for 2005. \$600 appropriated in 2004).

Article 22. To see if the Town will vote to raise and appropriate funds for the support of the Greater White Mountain Chapter of the American Red Cross (\$1,000 requested for 2005. \$1,000 appropriated in 2004).

Article 23. To see if the Town will vote to raise and appropriate funds for the support of New Beginnings (\$850 requested for 2005. \$850 appropriated in 2004).

Article 24. To see if the Town will vote to raise and appropriate funds for the support of the Winnepesaukee Wellness Center (\$4,000 requested for 2005. \$3,000 appropriated in 2004).

Article 25. To see if the Town will vote to raise and appropriate funds for the support of Lakes Region Community Services Council (\$400 requested for 2005. \$400 appropriated in 2004).

Article 26. To see if the Town will vote to raise and appropriate funds for the support of Genesis Behavioral Health (\$1,302 requested for 2005. \$1,245 appropriated in 2004).

Article 27. To see if the Town will vote to raise and appropriate funds for the support of the Loon Preservation Society (\$500 requested for 2005. \$0 appropriated in 2004).

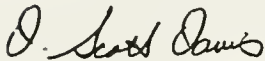
Article 28. To see if the Town will vote to authorize the use of land use change penalties, currently in a land use change tax fund to go into the general fund in the amount \$356,006.63 to offset the deficit.

Article 29. To see if the Town will vote to have the Town take over title to Wood Ridge Road and Wood Ridge Circle. (by petition).

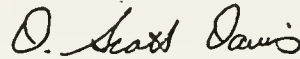
Article 30. To see if the Town will vote to increase the optional veteran's tax credit to \$500 as prescribed by RSA 72:28 and the service connected total disability tax credit to \$1,400 as prescribed by RSA 72:35.

Article 31. To see if the Town will vote to allow a discount of two percent on taxes paid in full within twenty-two (22) days of issue of tax bills by the Tax Collector.


Article 32. To choose agents or committees in relation to any article of the Warrant and hear reports of any heretofore chosen.




D. Scott Davis



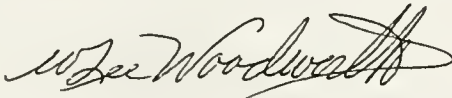
D. Scott Davis



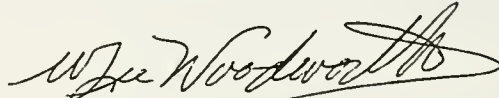
Lewis C. Hanson



Lewis C. Hanson



W. Lee Woodworth



W. Lee Woodworth

Selectmen

PROPOSED AMOUNTS FOR 2005

GENERAL GOVERNMENT

EXECUTIVE OFFICERS	\$ 133,106.00	
ELECTIONS & REGISTRATIONS	\$ 1,775.00	
FINANCIAL ADMINISTRATION	\$ 38,510.00	
REVALUATION OF PROPERTY	\$ 12,600.00	
LEGAL EXPENSES	\$ 20,000.00	
BENEFITS	\$ 141,078.00	
PLANNING & ZONING	\$ 825.00	
MUNICIPAL BUILDING	\$ 44,208.00	
CEMETERIES	\$ 2,950.00	
INSURANCE TOWN PACKAGE	\$ 61,500.00	
		\$ 456,552.00

PUBLIC SAFETY

POLICE DEPARTMENT	\$ 172,669.00	
AMBULANCE	\$ 40,212.00	
FIRE DEPARTMENT	\$ 89,500.00	
BUILDING INSPECTION	\$ 13,200.00	
OTHER (RED HILL TOWER)	\$ 1,050.00	
		\$ 316,631.00

HIGHWAY STREETS & BRIDGES

PUBLIC WORKS DEPARTMENT	\$ 315,210.00	
UPGRADING OF ROADS	\$ 60,000.00	
STREET LIGHTING	\$ 8,000.00	
SANITATION	\$ 157,767.00	
		\$ 540,977.00

HEALTH

HEALTH OFFICER	\$ 1,000.00	
HEALTH AGENCIES	\$ 16,801.00	
		\$ 17,801.00

WELFARE

DIRECT RELIEF	\$ 8,000.00	
INTERGOVERNMENTAL WELFARE	\$ 20,479.00	
		\$ 28,479.00

RECREATION & CULTURE

PARKS & RECREATION	\$ 45,769.00	
PATRIOTIC PURPOSES	\$ 13,150.00	
OTHER CULTURE & RECREATION	\$ 6,600.00	
LIBRARY & ELECTRICITY	\$ 78,541.00	
HISTORICAL SOCIETY	\$ 500.00	
		\$ 144,560.00

CONSERVATION

CONSERVATION COMMISSION	\$ 2,675.00	
		\$ 2,675.00

DEBT SERVICE/WARRANT ARTICLES

CRUISER LEASE/PURCHASE	\$ 32,812.00	
PRINCIPAL - LAND/BUILDING	\$ 51,667.00	
PRINCIPAL - ROAD BOND	\$ 60,000.00	
		\$ 144,479.00

INTEREST

ROAD BOND	\$ 13,200.00	
LAND/BUILDING PURCHASE	\$ 2,841.00	
TAX ANTICIPATION NOTE	\$ 1.00	
		\$ 16,042.00

\$ 1,668,196.00

SUMMARY INVENTORY OF VALUATION

VALUE OF LAND ONLY:

CURRENT USE (AT CURRENT USE VALUE 4336.04 ACRES	594,012
RESIDENTIAL	234,726,324
COMMERCIAL/INDUSTRIAL	5,445,204
TOTAL TAXABLE LAND	240,765,540

VALUE OF BUILDINGS ONLY:

RESIDENTIAL	79,950,788
MANUFACTURED HOUSING	663,552
COMMERCIAL/INDUSTRIAL	8,090,112
DISCRETIONARY PRESERVATION EASEMENT	17,400
TOTAL TAXABLE BUILDINGS	88,721,852

PUBLIC UTILITIES 1,611,360

BLIND EXEMPTIONS	
ELDERLY EXEMPTIONS	20,000
TOTALLY & PERMANENTLY DISABLED EXEMPTION	784,800
TOTAL EXEMPTIONS	804,800

NEW VALUATION ON WHICH THE TAX RATE IS COMPUTED 330,293,952

NUMBER OF INDIVIDUALS APPLYING FOR BLIND EXEMPTION	0
NUMBER OF INDIVIDUALS APPLYING FOR AN ELDERLY EXEMF 1 @ \$5,000	
	1 @ \$15,000
NUMBER OF INDIVIDUALS APPLYING FOR TOTAL & PERMANENT 1 @ \$784,800	

CURRENT USE REPORT FOR 2004 - TOTAL NUMBER OF ACRES EXEMPTED

	NUMBER OF ACRES
FARM LAND	377.8
FOREST LAND	3579
WET LAND	188.1
DISCRETIONARY PRESERVATION	0.2
TOTAL NUMBER OF ACRES EXEMPTED UNDER CURRENT USE	4144.9
TOTAL NUMBER OF ACRES TAKEN OUT OF CURRENT USE	51.9
TOTAL NUMBER OF ACRES RECEIVING 20% REC. ADJUSTMEN	571
TOTAL NUMBER OF PARCELS HAVING A CURRENT USE ASSESSMENT OR A CONSERVATION EASEMENT ASSESSMENT	129

BUDGET OF THE TOWN OF CENTER HARBOR, NH

PURPOSES OF APPROPRIATION	APPRO.	ACTUAL	REQUESTED
	2004	2004	2005
		Pre-Audit	
GENERAL GOVERNMENT			
EXECUTIVE OFFICERS	\$ 109,055.00	\$ 109,070.00	\$ 133,106.00
ELECTION & REGISTRATION	\$ 3,500.00	\$ 3,580.00	\$ 1,775.00
FINANCIAL ADMINISTRATION	\$ 33,875.00	\$ 95,429.00	\$ 38,510.00
REVALUATION OF PROPERTY	\$ 13,800.00	\$ 12,823.00	\$ 12,600.00
LEGAL EXPENSES	\$ 20,000.00	\$ 11,796.00	\$ 20,000.00
PERSONNEL ADMINISTRATION	\$ 133,190.00	\$ 117,715.00	\$ 141,078.00
PLANNING & ZONING	\$ 575.00	\$ 1,402.00	\$ 825.00
MUNICIPAL BUILDING	\$ 48,828.00	\$ 51,103.00	\$ 44,208.00
CEMETERIES	\$ 2,550.00	\$ 969.00	\$ 2,950.00
INSURANCE	\$ 61,461.00	\$ 60,206.00	\$ 61,500.00
PUBLIC SAFETY			
POLICE DEPARTMENT	\$ 158,410.00	\$ 164,888.00	\$ 172,669.00
AMBULANCE SERVICE	\$ 39,046.00	\$ 38,160.00	\$ 40,212.00
FIRE DEPARTMENT	\$ 84,125.00	\$ 82,461.00	\$ 89,500.00
BUILDING INSPECTION	\$ 10,100.00	\$ 13,418.00	\$ 13,200.00
RED HILL FIRE TOWER	\$ 1,050.00	\$ 1,050.00	\$ 1,050.00
HIGHWAY STREETS & BRIDGES			
PUBLIC WORKS	\$ 293,488.00	\$ 278,203.00	\$ 315,210.00
STREET LIGHTS	\$ 8,000.00	\$ 7,515.00	\$ 8,000.00
SANITATION	\$ 146,573.00	\$ 146,145.00	\$ 157,767.00
ROAD RECONSTRUCTION	\$ 60,000.00	\$ 60,000.00	\$ 60,000.00
HEALTH			
HEALTH OFFICER	\$ 1,000.00	\$ 1,000.00	\$ 1,000.00
MEREDITH PUBLIC HEALTH	\$ 12,201.00	\$ 12,201.00	\$ 12,201.00
LR GENERAL HOSPITAL	\$ 600.00	\$ 600.00	\$ 600.00
WINNIPESAUKEE WELLNESS C	\$ 3,000.00	\$ 3,000.00	\$ 4,000.00
WELFARE			
DIRECT ASSISTANCE	\$ 8,000.00	\$ 3,657.00	\$ 8,000.00
IL DAY CARE CENTER	\$ 4,527.00	\$ 4,527.00	\$ 4,527.00
CHILD/FAMILY SERVICES	\$ 3,500.00	\$ 3,500.00	\$ 3,500.00
RED CROSS	\$ 1,000.00	\$ 1,000.00	\$ 1,000.00
COMMUNITY ACTION PROGRAM	\$ 8,000.00	\$ 8,000.00	\$ 8,400.00
LR COMMUNITY SERVICE	\$ 400.00	\$ 400.00	\$ 400.00
NEW BEGINNINGS	\$ 850.00	\$ 850.00	\$ 850.00
GENESIS	\$ 1,245.00	\$ 1,245.00	\$ 1,302.00
LOON PRESERVATION SOC.			\$ 500.00
CULTURAL & RECREATION			
PARKS & RECREATION	\$ 44,677.00	\$ 40,477.00	\$ 45,769.00
LIBRARY	\$ 70,270.00	\$ 70,199.00	\$ 78,541.00
PATRIOTIC PURPOSES	\$ 13,150.00	\$ 12,211.00	\$ 13,150.00
HISTORICAL SOCIETY	\$ 500.00	\$ 500.00	\$ 500.00
OTHER CULTURE & RECREATION	\$ 7,100.00	\$ 5,457.00	\$ 6,600.00
CONSERVATION			
CONSERVATION COMMISSION	\$ 2,675.00	\$ 1,680.00	\$ 2,675.00



DEBT SERVICE

PRINCIPAL	\$ 117,072.00	\$ 103,467.00	\$ 144,479.00
INTEREST	\$ 14,488.00	\$ 14,640.00	\$ 16,041.00
TAN INTEREST	\$ 1.00	\$ 41,991.00	\$ 1.00

TOTAL APPROPRIATIONS	\$ 1,541,882.00	\$ 1,586,535.00	\$ 1,668,196.00
----------------------	-----------------	-----------------	-----------------

LESS AMOUNT ESTIMATED REVENUES			\$ 349,355.00
AMOUNT TO BE RAISED BY TAXES (EXCLUSIVE OF SCHOOL AND COUNTY)			\$ 1,318,841.00

BUDGET OF THE TOWN OF CENTER HARBOR, NH

	EST REVENUE 2004	ACTUAL REVENUE 2004	EST. REV. 2005
SOURCES OF REVENUE			
TAXES			
LAND USE CHANGE	\$ 10,000.00	\$ 804,935.00	\$ 10,000.00
YIELD TAXES	\$ 5,000.00	\$ 4,227.00	\$ 4,200.00
BOAT	\$ 10,000.00	\$ 13,089.00	\$ 10,000.00
INTEREST	\$ 10,000.00	\$ 10,171.00	\$ 10,000.00
LICENSES PERMITS & FEES			
MOTOR VEHICLE	\$ 190,000.00	\$ 209,975.00	\$ 195,000.00
BUILDING PERMITS	\$ 9,000.00	\$ 10,181.00	\$ 9,000.00
OTHER PERMITS/FEES	\$ 10,000.00	\$ 13,219.00	\$ 10,000.00
STATE			
REVENUE SHARING	\$ 30,000.00	\$ 60,329.00	\$ 30,000.00
HIGHWAY BLOCK GRANT	\$ 28,089.00	\$ 28,089.00	\$ 30,155.00
CHARGES FOR SERVICES			
INCOME FROM DEPTS	\$ 14,000.00	\$ 18,394.00	\$ 15,000.00
SALES	\$ 2,000.00	\$ 3,195.00	\$ 2,500.00
MISCELLANEOUS			
SALE MUNICIPAL PROPERTY	\$ 6,000.00	\$ 82,514.00	\$ -
INTEREST ON INVESTMENTS	\$ 7,000.00	\$ 4,089.00	\$ 4,000.00
REIMBURSEMENTS	\$ 10,000.00	\$ 27,924.00	\$ 10,000.00
OTHER	\$ -		
CONTRIBUTION	\$ 7,000.00	\$ 8,420.00	\$ 7,000.00
GRANTS	\$ 4,000.00	\$ 4,963.00	\$ 2,500.00
TOTAL REVENUES & CREDITS	\$ 352,089.00	\$ 1,303,714.00	\$ 349,355.00

STATEMENT OF APPROPRIATIONS  
AND  
TAXES ASSESSED FOR 2004

APPROPRIATIONS

GENERAL GOVERNMENT

EXECUTIVE OFFICERS	\$ 109,055.00
ELECTIONS & REGISTRATION	\$ 3,500.00
FINANCIAL ADMINISTRATION	\$ 33,875.00
REVALUATION OF PROPERTY	\$ 13,800.00
LEGAL EXPENSES	\$ 20,000.00
PERSONNEL ADMINISTRATION	\$ 133,190.00
PLANNING & ZONING	\$ 575.00
MUNICIPAL BUILDING	\$ 48,828.00
CEMETERIES	\$ 2,550.00
INSURANCE	\$ 61,461.00
POLICE DEPARTMENT	\$ 158,410.00
AMBULANCE	\$ 39,046.00
FIRE DEPARTMENT	\$ 84,125.00
BUILDING INSPECTION	\$ 10,100.00
RED HILL TOWER	\$ 1,050.00
PUBLIC WORKS	\$ 293,488.00
STREET LIGHTING	\$ 8,000.00
ROAD RECONSTRUCTION	\$ 60,000.00
SANITATION	\$ 146,573.00
HEALTH DEPARTMENT	\$ 1,000.00
HEALTH AGENCIES	\$ 15,801.00
WELFARE	\$ 8,000.00
INTERGOVERNMENTAL WELFARE	\$ 19,522.00
CULTURE & RECREATION	\$ 135,697.00
CONSERVATION	\$ 2,675.00
DEBY SERVICE - COMPUTERS	\$ 23,420.00
DEBT SERVICE - ROAD BOND	\$ 60,000.00
DEBT SERVICE - ICE CLUSTERS/RAMP	\$ 15,000.00
DEBT SERVICE - PLOW TRUCK	\$ 18,652.00
INTEREST ON ROAD BOND	\$ 14,488.00
INTEREST ON TAN	\$ 1.00
 TOTAL APPROPRIATIONS	 \$ 1,541,882.00

SOURCES OF REVENUE

LAND USE CHANGE TAX	\$ 804,935.00
YIELD TAX	\$ 4,227.00
BOAT TAX	\$ 13,089.00
INTEREST	\$ 10,171.00
MOTOR VEHICLE	\$ 209,975.00
BUILDING PERMITS	\$ 10,181.00
LICENSES, OTHER PERMITS, FEES	\$ 13,219.00
SHARED REVENUE	\$ 60,329.00
HIGHWAY BLOCK GRANT	\$ 28,089.00
INCOME FROM DEPARTMENTS	\$ 18,394.00
SALES	\$ 3,195.00
SALE OF MUNICIPAL PROPERTY	\$ 82,514.00
INTEREST ON INVESTMENTS	\$ 4,089.00
REIMBURSEMENTS	\$ 27,924.00
OTHER MISCELLANEOUS	\$ -
CONTRIBUTION	\$ 8,420.00
GRANTS	\$ 4,963.00

TOTAL REVENUES & CREDIT \$ 1,303,714.00

TOTAL TOWN APPROPRIATIONS \$ 1,541,882.00  
 TOTAL REVENUES & CREDIT \$ 1,303,714.00

NET TOWN APPROPRIATIONS \$ 238,168.00  
 LOCAL SCHOOL ASSESSMENT \$ 2,096,979.00  
 COUNTY TAX ASSESSMENT \$ 486,300.00  
 STATE SCHOOL ASSESSMENT \$ 626,358.00

TAX RATE:

TOWN	\$ 4.06
SCHOOL	\$ 5.00
COUNTY	\$ 1.46
STATE SCHOOL	\$ 3.38
	\$ 13.90

COMPARATIVE STATEMENT OF APPROPRIATIONS AND EXPENDITURES

TITLE OF APPROPRIATION	APPROPRIATION	RECEIPTS	TOTAL	EXPENDITURES	UNEXPENDED	OVERDRAFTS
EXECUTIVE OFFICERS	\$ 109,055.00	\$ 417,000.00	\$ 526,055.00	\$ 109,070.00	\$ 416,985.00	
ELECTIONS & REGISTRATION	\$ 3,500.00	\$ 10.00	\$ 3,510.00	\$ 3,580.00	\$ -	\$ 70.00
FINANCIAL ADMINISTRATION	\$ 33,875.00	\$ 647,093.00	\$ 680,968.00	\$ 95,429.00	\$ 585,539.00	
REVALUATION OF PROPERTY	\$ 13,800.00		\$ 13,800.00	\$ 12,823.00	\$ 977.00	
LEGAL EXPENSES	\$ 20,000.00		\$ 20,000.00	\$ 11,796.00	\$ 8,204.00	
PERSONNEL ADMINISTRATION	\$ 133,190.00		\$ 133,190.00	\$ 117,715.00	\$ 15,475.00	
PLANNING & ZONING	\$ 575.00	\$ 2,521.00	\$ 3,096.00	\$ 1,402.00	\$ 1,694.00	
MUNICIPAL BUILDING	\$ 48,828.00	\$ 4,000.00	\$ 52,828.00	\$ 51,103.00	\$ 1,725.00	
CEMETERIES	\$ 2,550.00		\$ 2,550.00	\$ 969.00	\$ 1,581.00	
INSURANCE	\$ 61,461.00		\$ 61,461.00	\$ 60,206.00	\$ 1,255.00	
POLICE DEPARTMENT	\$ 158,410.00	\$ 7,368.00	\$ 165,778.00	\$ 164,888.00	\$ 890.00	
AMBULANCE	\$ 39,046.00		\$ 39,046.00	\$ 38,160.00	\$ 886.00	
FIRE DEPARTMENT	\$ 84,125.00	\$ 2,172.00	\$ 86,297.00	\$ 82,461.00	\$ 3,836.00	
BUILDING INSPECTION	\$ 10,100.00	\$ 10,180.00	\$ 20,280.00	\$ 13,418.00	\$ 6,862.00	
RED HILL TOWER	\$ 1,050.00		\$ 1,050.00	\$ 1,050.00	\$ -	
PUBLIC WORKS	\$ 293,488.00	\$ 28,089.00	\$ 321,577.00	\$ 278,203.00	\$ 43,374.00	
STREET LIGHTING	\$ 8,000.00		\$ 8,000.00	\$ 7,515.00	\$ 485.00	
ROAD RECONSTRUCTION	\$ 60,000.00		\$ 60,000.00	\$ 60,000.00	\$ -	
SANITATION	\$ 146,573.00		\$ 146,573.00	\$ 146,145.00	\$ 428.00	
HEALTH DEPARTMENT	\$ 16,801.00		\$ 16,801.00	\$ 16,801.00	\$ -	
WELFARE	\$ 27,522.00	\$ 1,609.00	\$ 29,131.00	\$ 23,179.00	\$ 5,952.00	
CULTURE & RECREATION	\$ 135,697.00	\$ 14,211.00	\$ 149,908.00	\$ 128,845.00	\$ 21,063.00	
CONSERVATION COMMISSION	\$ 2,675.00		\$ 2,675.00	\$ 1,680.00	\$ 995.00	
STATE LICENSES		\$ 794.00	\$ 794.00	\$ 822.00	\$ -	\$ 28.00
COUNTY TAX		\$ 486,300.00	\$ 486,300.00	\$ 486,300.00	\$ -	
LOCAL SCHOOL		\$ 2,096,979.00	\$ 2,096,979.00	\$ 2,096,979.00	\$ -	
STATE SCHOOL TAX		\$ 626,358.00	\$ 626,358.00	\$ 626,358.00	\$ -	
DEBT SERVICE	\$ 57,072.00	\$ 155,000.00	\$ 212,072.00	\$ 43,467.00	\$ 168,605.00	
TAN		\$ 3,500,000.00	\$ 3,500,000.00	\$ 3,500,000.00	\$ -	
TAN INTEREST	\$ 1.00	\$ 41,991.00	\$ 41,992.00	\$ 41,991.00	\$ 1.00	
ROAD BOND	\$ 60,000.00		\$ 60,000.00	\$ 60,000.00	\$ -	
ROAD BOND INTEREST	\$ 14,488.00		\$ 14,488.00	\$ 14,640.00	\$ -	\$ 152.00
TOTALS	\$ 1,541,882.00	\$ 8,041,675.00	\$ 9,583,557.00	\$ 8,296,995.00	\$ 1,286,812.00	\$ 250.00

STATEMENT OF ASSETS AND LIABILITIES  
(pre audit)

ASSETS:

FUNDS IN CUSTODY OF TREASURER		
OPERATING		\$ 2,586,985.00
LAND USE CHANGE		\$ 356,006.00
FUNDS IN CUSTODY OF TRUSTEES OF TRUST FUNDS		\$ 290,404.00
UNREDEEMED TAXES		
LEVY OF 2003	\$ 23,719.00	
LEVY OF 2002	\$ 8,216.00	
TOTAL UNREDEEMED		\$ 31,935.00
UNCOLLECTED TAXES		
LEVY OF 2004 PROPERTY	\$ 178,709.00	
LEVY OF 2004 LUCT	\$ 184,680.00	
LEVY OF 2004 YIELD TAX	\$ 538.00	
TOTAL UNCOLLECTED		\$ 363,927.00
TOTAL ASSETS		\$ 3,629,257.00

LIABILITIES

SCHOOL DISTRICT	\$ 1,031,739.00	
STATE SCHOOL	\$ 626,358.00	
DUE TO MISCELLANEOUS FUNDS	\$ 72,301.00	
2% DISCOUNT 2004	\$ 78,034.00	
TAX ANTICIPATION NOTE	\$ 1,000,000.00	
BROOKS PROPERTY NOTE	\$ 155,000.00	
ROAD BOND	\$ 360,000.00	
CAPITAL LEASE/PURCHASES	\$ 32,812.00	
TOTAL LIABILITIES		\$ 3,356,244.00

SCHEDULE OF TOWN PROPERTY  
As of December 31, 2004

Municipal Building and Land	\$ 654,240.00
Furniture and Equipment	\$ 72,000.00
Library, Land and Building	\$ 460,224.00
Furniture and Equipment	\$ 35,000.00
Police Department	
Equipment	\$ 86,000.00
Fire Department	
Equipment	\$ 775,000.00
Town Garage, Tennis and Softball Fields	\$ 402,720.00
Highway Department	
Equipment	\$ 200,000.00
Parks and Recreation	
Equipment	\$ 27,000.00
All Other Property	
Town Dump (closed)	\$ 26,400.00
Old Town House, Land and Building	\$ 98,592.00
Furniture	\$ 150.00
Old Center Harbor School House	\$ 155,515.00
Coe Land	\$ 475.00
Berry Swamp Land	\$ 855.00
Hawkins Land	\$ 38,592.00
Hanks Land (between Main St. & Route 25)	\$ 231,360.00
Lot on Routes 25 & 25B	\$ 132,576.00
Lot on Cross Road	\$ 12,000.00
Morrill Memorial Park	\$ 144,672.00
Town Pound	\$ 864.00
Cersosimo Lumber Co.	\$ 51,680.00
Brooks (3 Chase Circle)	\$100,512.00
Town Beaches	
Winnepesaukee	\$ 907,584.00
Squam	\$ 502,176.00
Winona	\$ 62,400.00
TOTAL	\$ 5,178,587.00

TOWN CLERK'S REPORT  
FOR THE YEAR ENDING DECEMBER 31, 2004

RECEIPTS:

2004 VEHICLE PERMITS	\$204,949.00
2004 DOG LICENSES	736.00
2004 MARRIAGE LICENSES	56.00
2004 DECALS	3,173.00
UCCS	1,230.00
TOTAL RECEIPTS	\$210,144.00

SUBMITTED BY,

SHEILA MOHAN  
TOWN CLERK



# TOWN OF CENTRE HARBOR Treasurers Report 2004

(unaudited)

Balance 1/1/04 \$ 1,882,932.75

Receipts

Tax Collector	\$ 5,174,846.93	
Town Clerk	\$ 210,853.00	
Other (IRS etc.)	\$ 120.00	
Town Office	\$ 261,673.21	
Interest earned	\$ 9,615.15	
MVSB Reimb.	\$ 60,000.00	
Loan (Brooks)	\$ 155,000.00	
T.A.N.'s	\$ 3,500,000.00	
Adjust. to Bal.	\$ (631.97)	
<b>Total</b>	<b>\$ 9,371,476.32</b>	<b>\$ 9,371,476.32</b>

Disbursements

Payroll	\$ 349,511.21	
bad Checks (net)	\$ -	
All other	\$ 8,317,913.04	
Voided Chks	\$ -	
<b>Total</b>	<b>\$ 8,667,424.25</b>	<b>\$ 8,667,424.25</b>

Balance 12/31/04 \$ 2,586,984.82

Held as follows:

NOW Acct.	\$ 177,372.14	
less checks out*	\$ (66,008.53)	
<b>Total</b>	<b>\$ 111,363.61</b>	<b>\$ 111,363.61</b>
Current Use	\$ 524,722.60	\$ 524,722.60
Res.Mon.Market	\$ 1,917,156.16	\$ 1,917,156.16
Pyramid Acct	\$ 33,742.45	\$ 33,742.45
MMA(closed7/9)	\$ -	
<b>Total Funds EOY</b>		<b><u><u>\$ 2,586,984.82</u></u></b>

\* Includes 2004 check, cashed before year end \$428.73 added back

Current Use Account Details

Opening Balance 07/09/04	\$ 589,555.50
Withdrawals (to Conservation)	\$ (98,318.88)
Deposits	\$ 30,700.00
Interest Earned	\$ 2,785.98
Balance 12/31/04	\$ 524,722.60

TAX COLLECTOR'S REPORT

FOR THE MUNICIPALITY OF CENTER HARBOR, NH YEAR ENDING DECEMBER 31, 2004

PRIOR LEVIES				
DR.		2003	2002	2001
Unredeemed Liens				
Balance at beginning of Fiscal Year	\$	-	\$ 20,898.05	\$ 5,920.10
Liens Executed during Fiscal year	\$	32,902.29		
Interest & Costs				
Coll. After Lien Execution	\$	289.00	\$ 2,318.11	\$ 2,000.80
Refund	\$	290.07		
<b>TOTAL DEBITS</b>	<b>\$</b>	<b>33,481.36</b>	<b>\$ 23,216.16</b>	<b>\$ 7,920.90</b>
CR				
Remittance to Treasurer	\$	9,473.27	\$ 12,651.86	\$ 5,920.10
Redemptions				
Int./Costs After Lien Execution	\$	289.00	\$ 2,348.11	\$ 2,000.80
Abatements of Unredeemed Taxes				
Liens Deeded to Municipality				
Unredeemed Liens Balance at End of Year	\$	23,719.09	\$ 8,216.19	\$ -
<b>TOTAL CREDITS</b>	<b>\$</b>	<b>33,481.36</b>	<b>\$ 23,216.16</b>	<b>\$ 7,920.90</b>

Respectfully submitted,

Ellen Burns  
Tax Collector

TAX COLLECTOR'S REPORT

FOR THE MUNICIPALITY OF CENTER HARBOR, NH YEAR ENDING DECEMBER 31, 2004

DR	PRIOR LEVIES	
	2004	2003
UNCOLLECTED TAXES		
BEGINNING OF YEAR:		
Property Taxes		\$ 232,582.09
Land Use Change		\$ 50,700.00
Yield Tax		\$ 434.24
TAXES COMMITTED THIS YEAR:		
Property Taxes	\$ 4,552,014.14	\$ 72.12
Credit Memo	\$ -	
Land Use Change	\$ 831,903.19	\$ -
Yield Taxes	\$ 4,226.51	\$ -
Overpaid Taxes	\$ 37,488.28	\$ 126.37
Interest - Late Tax	\$ 154.76	\$ 8,697.83
Other Charges	\$ 834.50	
TOTAL DEBITS	\$ 5,426,621.38	\$ 292,612.65
REMITTED TO TREASURER DURING FISCAL YEAR		
Property Taxes	\$ 4,301,124.56	\$ 193,761.82
Land Use Change	\$ 634,323.19	\$ 50,700.00
Yield Taxes	\$ 3,688.94	\$ 434.24
Interest	\$ 918.13	\$ 6,833.28
Conversion to Lien	\$ -	\$ 31,791.18
Discounts Allowed:	\$ 78,034.24	
Cost not Liated	\$ 71.00	\$ 119.52
Abatements Made:		
Credit Bal. Previous Year	\$ -	\$ -
Property Taxes	\$ 31,634.37	\$ 8,966.87
Yield Taxes		
Land Use Change	\$ 12,900.00	
Interest		\$ 5.74
UNCOLLECTED TAXES END OF YEAR:		
Converted to Lien		
Property Taxes	\$ 178,709.38	
Land Use Change	\$ 184,680.00	
Yield Taxes	\$ 537.57	
TOTAL CREDITS	\$ 5,426,621.38	\$ 292,612.65

DETAILED STATEMENT OF PAYMENTS  
GENERAL GOVERNMENT

EXECUTIVE OFFICERS

SELECTMEN SALARIES	12,000	
SECRETARY	29,969	
OFFICE PERSONNEL	42,622	
TELEPHONE	2,860	
PROFESSIONAL SERVICES	213	
EQUIPMENT MAINTENANCE	752	
COMPUTER SUPPORT/SERVICE	5,610	
PRINTING & ADVERTISING	3,325	
DUES & MEMBERSHIPS	3,565	
CONFERENCE & MEETINGS	150	
POSTAGE & SUPPLIES	4,914	
MISCELLANEOUS	2,342	
COMPUTER EQUIPMENT	748	
		109,070

ELECTIONS & REGISTRATION

MODERATOR	400	
ELECTION WAGES	1,905	
TOWN CLERK	450	
ADVERTISING & PRINTING	358	
MEALS	467	
		3,580

FINANCIAL ADMINISTRATION

BOOKKEEPER	13,375	
TREASURER	1000	
DEPUTY TREASURER	500	
TAX COLLECTOR	10500	
TAX COLLECTOR EXPENSES	1,440	
TREASURER EXPENSES	1,942	
AUDITORS	4,500	
ABATEMENTS	23,974	
REFUNDS	38,198	
		95,429

REVALUATION OF PROPERTY

APPRAISAL SERVICES	10,910	
911	96	
MAPS - CARTOGRAPHICS	1,817	
		12,823

LEGAL EXPENSES

LEGAL EXPENSES	11,796	
		11,796

BENEFITS

BLUE CROSS BLUE SHIELD	61,495	
GROUP LIFE INSURANCE	6,858	
FICA	26,918	

RETIREMENT	8,765	
UNEMPLOYMENT	136	
WORKER'S COMP	9,764	
BENEFITS ESCROW	3,779	
		117,715
PLANNING & ZONING		
PLANNING BOARD EXPENSES	1,184	
PLANNING BOARD SUPPLIES	18	
ZONING BOARD EXPENSES	200	
		1,402
MUNICIPAL BUILDING		
CUSTODIAL SERVICES	3,315	
ELECTRICITY	4,981	
OIL	4,123	
SEWER SERVICE	728	
REPAIRS & MAINTENANCE	34,744	
SUPPLIES	410	
TOWN GARDENS	402	
DOG POUND FEES	2,400	
		51,103
CEMETERIES		
MAINTENANCE	969	
RESTORATION	0	
		969
INSURANCE		
TOWN PACKAGE	60,206	
		60,206
<b>TOTAL GENERAL GOVERNMENT</b>		<b>464,093</b>
PUBLIC SAFETY		
POLICE DEPARTMENT		
WAGES	130,668	
PART TIME & ON CALL	4,426	
SPECIAL DETAIL	625	
INVESTIGATIONS	67	
TELEPHONE	2,863	
CRUISER MAINTENANCE	3,124	
RADIO MAINTENANCE	322	
DUES & SUBSCRIPTIONS	785	
TRAINING	2,399	
WITNESS FEES	0	
COMPUTER EXPENSE	2,482	
OFFICE SUPPLIES	1,124	
OIL, TIRES, LUBE	1,031	
GASOLINE	4,680	
UNIFORMS	2,475	

EQUIPMENT	3,839	
RADIO LEASE	3,700	
MISCELLANEOUS	278	164,888
AMBULANCE		
AMBULANCE SERVICE	38,160	38,160
FIRE DEPARTMENT		
FIRE CHIEF STIPEND	6,000	
TRAINING	19,947	
SPECIAL DETAIL	0	
FOREST FIRES	1,016	
TELEPHONE	359	
EQUIPMENT MAINTENANCE	3,781	
VEHICLE MAINTENANCE	3,450	
DUES & SUBSCRIPTIONS	347	
TRAINING	1,741	
MEDICAL SUPPLIES	396	
OFFICE SUPPLIES	685	
POSTAGE	79	
AUXILIARY SUPPLY FUND	500	
VEHICLE FUEL - GAS	512	
DIESEL FUEL	1,329	
HARDWARE SUPPLIES	617	
HYDRANT EQUIP/MAINTENANCE	1,184	
PROTECTIVE EQUIPMENT	2,619	
RADIOS	739	
HOSE	799	
S.C.U.B.A.	8,404	
NEW EQUIPMENT	1,482	
FIRE TRUCK LEASE/PURCHASE	26,475	82,461
COMPLIANCE OFFICER		
BUILDING/HEALTH INSPECTIONS	10,513	
FIRE INSPECTION	1,200	
TELEPHONE	441	
MILEAGE	1,053	
SUPPLIES	211	
BOCA CODE		13,418
EMERGENCY MANAGEMENT		
RED HILL FIRE TOWER	1,050	1,050
<b>TOTAL PUBLIC SAFETY</b>		<b>299,977</b>

## HIGHWAYS STREETS & BRIDGES

### PUBLIC WORKS

WAGES	133,585	
SUB-CONTRACT	17,914	
TELEPHONE	888	
TREES	1,016	
SIDEWALKS	2,000	
ELECTRICITY	2,662	
HEAT	4,275	
VEHICLE MAINTENANCE	26,204	
SIGN MAINTENANCE	1,095	
UNIFORMS	1,025	
SAND & GRAVEL	14,939	
SALT	29,960	
CULVERTS	7,114	
COLD PATCH & BITUMINOUS	17,781	
GAS, OIL , GREASE	7,814	
BUILDING MAINTENANCE	1,883	
DOCK/FOUNTAIN MAINTENANCE	1,218	
ROAD REPAIRS	6,830	
NEW EQUIPMENT	0	
ROAD RECONSTRUCTION	60,000	338,203

### STREET LIGHTING

STREET LIGHTS	7,515	
LIGHT REPLACEMENT	0	
		7,515

## TOTAL HIGHWAYS, STREETS & BRIDGES

345,718

### SANITATION

SANITATION MISC.	714	
TRASH PICK UP	1,971	
SUB-CONTRACT	1,500	
TRANSFER STATION	141,960	

## TOTAL SANITATION

146,145

### HEALTH

HEALTH OFFICER	1,000	
MEREDITH PUBLIC HEALTH	12,201	
LAKES REGION GENERAL HOSPITAL	600	
WINNIPESAUKEE WELLNESS CTR	3,000	

## TOTAL HEALTH

16,801

### WELFARE

DIRECT RELIEF	3,657	
CAP	8,000	
CHILD & FAMILY SERVICES	3,500	



IL DAY CARE CENTER	4,527	
LR COMMUNITY SERVICES	400	
NEW BEGINNINGS	850	
AMERICAN RED CROSS	1,000	
GENESIS	1,245	
<b>TOTAL WELFARE</b>		<b>23,179</b>
<b>CULTURAL &amp; RECREATION</b>		
PARKS & RECREATION		
WAGES	13,175	
LIFEGUARDS	11,546	
BOAT LAUNCH	7,214	
TELEPHONE	1,460	
ELECTRICITY	562	
PORTABLES	1,371	
PRINTING & ADVERTISING	106	
BATH HOUSE MAINTENANCE	258	
TENNIS & REC. FIELD MAINTENANCE	347	
BEACH PARK MAINTENANCE	1,842	
SUPPLIES	1,998	
INTER-LAKES AFTER HOURS	500	
MISCELLANEOUS	98	
		40,477
PATRIOTIC PURPOSES		
FOOTRACE	2,940	
SUPPLIES	2,371	
FIREWORKS	6,900	
		12,211
BAND CONCERTS		
WAGES - BAND DIRECTOR	2,000	
BAND CONCERTS	3,457	
SUPPLIES	0	
		5,457
CULTURAL		
HISTORICAL SOCIETY	500	
LIBRARY	68,970	
LIBRARY ELECTRICITY	1,229	
LIBRARY SPACE STUDY	0	
		70,699
<b>TOTAL CULTURAL &amp; RECREATION</b>		<b>128,844</b>
CONSERVATION		
CONSERVATION COMMISSION	1,680	
CONSERVATION FUND FROM C.U. (25% OF LUCT)	118,669	
<b>TOTAL CONSERVATION</b>		<b>120,349</b>

DEBT SERVICE		
	SOFTWARE/COMPUTERS	22,795
	PLOW TRUCK LEASE/PURCHASE	18,652
	ICE CLUSTERS/BOAT RAMP REPAIRS	2,020
	ROAD RECONSTRUCTION BOND	60,000
INTEREST		
	ROAD CONSTRUCTION BOND	14,640
TAN		
	PRINCIPAL	3,500,000
	INTEREST ON TAN	41,991
TOTAL DEBT SERVICE		3,660,098
COUNTY		
	COUNTY TAX	486,300
SCHOOLS		
	INTER-LAKES SCHOOL DISTRICT	2,096,979
	STATE EDUCATION	626,358
STATE		
	DOG LICENSE FEES	311
	MARRIAGE LICENSES	266
	VITAL RECORDS	245
		8,415,663

CEMETERIES  
2004

CENTER HARBOR MEMORIAL PARK

Jeffrey Haines	\$	226.10	
Almon Small	\$	764.06	
Ronald Shaw	\$	451.72	
			\$ 1,441.88

TOWN WIDE

Jeffrey Haines	\$	45.22	
Almon Small	\$	1,249.82	
Ronald Shaw	\$	420.02	
			\$ 1,715.06

COE CEMETERY

Jeffrey Haines	\$	22.61	
Almon Small	\$	65.78	
Ronald Shaw	\$	63.40	
			\$ 151.79

DAVIS CEMETERY

Jeffrey Haines	\$	22.61	
Almon Small	\$	75.90	
Ronald Shaw	\$	47.55	
			\$ 146.06

STURTEVANT CEMETERY

Jeffrey Haines	\$	22.61	
Almon Small	\$	111.32	
Ronald Shaw	\$	63.40	
			\$ 197.33

HUCKINS CEMETERY

Jeffrey Haines	\$	40.48	
Ronald Shaw	\$	31.70	
			\$ 72.18

REPORT OF THE TRUST FUNDS OF CENTER HARBOR ON DECEMBER 31, 2004

Date	How Invested	Purpose	Principal		Interest Income & Expense			Grand Totals	
			Jan. 2004 Balance	Dec. 2004 Balance	Jan. 2004 Balance	Income	Expense		Dec. 2004 Balance
Regular Trust Funds									
Various									
1963 Dr. LB Morrill		Care of Cemetery	\$ 3,050.00	\$ 3,050.00	\$ 1,056.60	\$ 34.97	\$ 63.90	\$ 1,027.67	\$ 4,077.67
1949 Dennis A. Slade		Care of Park	\$ 250.00	\$ 250.00	\$ -	\$ 1.63	\$ 1.63	\$ -	\$ 250.00
1913 Benjamin C. Smith		Town Improvement	\$ 1,000.00	\$ 1,000.00	\$ 121.16	\$ 10.26	\$ 58.52	\$ 131.42	\$ 1,131.42
1961 Hosea Canney		Care of Cemetery, Balance to Sci	\$ 6,400.00	\$ 6,400.00	\$ 511.33	\$ 23.38	\$ -	\$ 534.71	\$ 6,400.00
1952 Caroline P. Hill		Care of Grave, Town Poor, Educat	\$ 2,025.00	\$ 2,025.00	\$ 70.74	\$ 15.93	\$ 80.00	\$ 6.67	\$ 2,559.71
		Medical Care of Needy	\$ 1,690.00	\$ 1,690.00	\$ -	\$ -	\$ -	\$ -	\$ 1,690.00
Total Regular Trust Funds			\$ 14,415.00	\$ 14,415.00	\$ 1,759.83	\$ 144.69	\$ 204.05	\$ 1,700.47	\$ 16,115.47
Capital Reserve Funds									
1978 Town of Center Harbo		Meredith Incinerator	\$ 8,235.49	\$ 8,235.49	\$ 9,926.08	\$ 165.74	\$ -	\$ 10,091.82	\$ 18,327.31
Total Capital Reserve Funds			\$ 8,235.49	\$ 8,235.49	\$ 9,926.08	\$ 165.74	\$ -	\$ 10,091.82	\$ 18,327.31
General Trust Funds									
1971 CH Memorial Park		Care of Cemetery	\$ 6,675.00	\$ 6,675.00	\$ 1,126.46	\$ 71.18	\$ -	\$ 1,197.64	\$ 7,872.64
1989 Conservation Comm.		Land and/or easement purchase	\$ 133,064.95	\$ 133,156.31	\$ 10,477.14	\$ 1,390.27	\$ -	\$ 11,867.41	\$ 248,088.67
Total General Trust Funds			\$ 139,739.95	\$ 103,156.31	\$ 11,603.60	\$ 1,461.45	\$ -	\$ 13,065.05	\$ 255,961.31
Grand Totals			\$ 162,390.44	\$ 265,546.75	\$ 23,289.51	\$ 1,771.88	\$ 204.05	\$ 24,857.34	\$ 290,404.09

This is to certify that the information contained in this report is complete and correct to the best of our knowledge and belief.

John P. Merrill  
Martha Ann LeRoy

JAMES NICHOLS MEMORIAL LIBRARY ASSOCIATION  
ANNUAL TREASURER REPORT

**BALANCE ON HAND JANUARY 1,2004** **\$29,376.21**

**RECEIPTS**

NICHOLS TRUST	\$2,237.62
INTEREST	
MVSB NOW ACCOUNT	\$2.75
MBIA ASSOCIATES	\$18.03
MBIA REGULAR	\$340.43
MBIA ENDOWMENTS	\$80.91
MEMBERSHIP DUES	\$1,595.00
BOOK SALES	\$2,488.58
GIFTS	\$4,065.00
TOWN OF CENTER HARBOR	\$68,970.00
COPIER	\$538.50
MISC.	\$89.50
<b>TOTAL RECEIPTS</b>	<b>\$80,426.32</b>

**EXPENSES**

SALARIES GROSS	\$43,693.86
HEALTH INSURANCE	\$7,451.04
WORKMEN'S COMP./UNEMPLOYMENT	\$125.00
FUEL	\$1,958.60
FURNISHINGS/EQUIPMENT	\$902.24
REPAIRS/MAINTENANCE	\$5,313.80
SUPPLIES	\$1,396.76
TELEPHONE	\$1,605.91
TRAVEL	\$29.62
COLLECTION DEV./BOOK SALES	\$700.34
BOOKS & PERIODICALS	\$9,202.25
LANDSCAPING	\$444.00
SPECIAL PROJECTS FROM GIFTS	\$609.40
PROF.DEVELOPMENT & TRAINING	\$399.95
PROGRAM PROJECTS	\$349.19
MISC.	\$412.83
ASSOCIATES	\$1,180.13
COMP.SOFTWARE MAINTENANCE CONTRACT	\$450.00
<b>TOTAL EXPENSES</b>	<b>\$76,224.92</b>

**BALANCE ON HAND DECEMBER 31,2004** **\$33,577.61**

PERMANENT ENDOWMENT FUNDS = \$8,000.00

JAMES E. NICHOLS MEMORIAL LIBRARY  
 Librarian's report for 2004

Library statistics for 2004 are as follows:

Total circulation of library materials	16,761
Total number of people using the Library	8,445
Patron registrations as of 2003	2,511
New registrations	169
Registrations withdrawn	101
Total patron registrations	2,579
Number of books added by purchase	610
Number of books added by donation	112
Total number of books added	722
Number of books withdrawn	960
Total books in collection	11,672
Number of videos added	67
Number of videos withdrawn	60
Total videos in collection	554
Number of DVDs added	41
Number of DVDs withdrawn	8
Total number of DVDs in collection	61
Number of books on tape added	78
Number of books on tape withdrawn	116
Total number of books on tape in collection	576
Number of books on CD added	20
Number of books on CD withdrawn	0
Total number of books on CD in collection	36
Interlibrary loans	
Materials borrowed	209
Materials loaned	364

The past year reflected the continued support of the community for the James E. Nichols Memorial Library with circulation increasing from 2003 by over 1,000 items and library visits increasing by 800. The public computer terminals were used 1,165 times by patrons and visitors. A wireless router was installed this fall and people may now use their personal laptops to reach the internet through the Library's access provided by Metrocast.

Community support was demonstrated through generous donations to the Library from organizations and individuals. The Bald Peak Colony Community Club gave a \$3,000 grant and

part of this fund will be used to increase audio/visual material for younger patrons. The "Vegetables for Charity" program conducted by Bill Stockman and Jim Dwinell, owners of Spider Web Gardens, presented a \$300 gift and the Center Harbor Women's Club gave \$50 to the Library. The Meredith Village Savings Bank funded the patron pass to the Christa McAuliffe Planetarium and Trustee Helen Heiner provided the pass to the Squam Lakes Natural Science Center. The Trustees and staff were very grateful for these contributions as well as the individual gifts given by so many library patrons.

Eloise and Bart Coudert of the Parks and Recreation Department gave generously of their time and energy in jointly sponsoring events with the Library. The activities included a music program for preschoolers, a garden and flower pot planting for young people, an evening of storytelling and Hawaiian theme music and games for all ages, an adult grape wreath decorating workshop, a craft workshop for the youngsters and the annual community Christmas open house which included a holiday magic show with Mr. Phil. The Conservation Commission provided funds for a workshop on using worms for making composting material.

The personnel budget for 2004 was increased to allow for an additional assistant for July and August during the Library's busiest season. We were fortunate to have Lois Reuter join us. Lois is an assistant at the Moultonboro Academy Library and familiar with our circulation/cataloging computer program. Nancy Chapman continued to provide the leadership for the Read-2-Me program with Kidworks of Meredith and contributed library columns for the Meredith News. Elaine Evain composed the Nichols Newsletter and also contributed to the newspaper column. Jane Varley helped many patrons with her introductory internet lessons at the Library. Carol Scalzo continued her excellent work of keeping the used book sale organized in the Library basement and helping the staff with cataloging data entry. Ginny Ferlazzo gave many hours to assist with patron services.

Thank you for the contributions and hard work of the Library Trustees, Library Association, Library Treasurer and Library Assistant, Linda Belise. Judy Hodges will be leaving to assume more responsibilities at the Meredith Public Library. Her work and support have been invaluable to the Library and she will be missed. I will be retiring at the end of January 2005 and Jon Kinnaman has been selected to become Librarian. Jon comes to the Library from the Madison Public Library. It has been a privilege and great pleasure for me to serve the people of Center Harbor the past ten years.

Sandra S. Pickel  
Librarian

The Town of Center Harbor is under contract with Grzelak & Co. to be audited in 2005. The audit will be available in the Town Office upon completion.



## CENTER HARBOR PLANNING BOARD REPORT

Ed Libby retired from the Planning Board this year after many years of distinguished service as Chairman. The Board and the community will miss Ed's dedication to the Town and his common sense and no nonsense approach to planning issues.

This year saw the approval of many subdivisions and boundary line adjustments. Of note is the new subdivision along the shore of Lake Winnepesaukee in the Village. In the planning process, the developers worked to address the Board's and neighbors' concerns in order to make this new neighborhood as unobtrusive as possible.

Still pending is a major subdivision on the west side of Route 3 just north of the old Center Harbor Townhouse and Waukewan Road.

The Board is working with the Conservation Commission to have some of the Town's major wetland areas designated as Prime Wetlands. There will be reports made to the Town and the State of New Hampshire and a public hearing in the coming months. The Board has and will continue to review and make suggestions for change to the Zoning and Planning Ordinances and the Board's policies and procedures.

## CENTER HARBOR CONSERVATION COMMISSION 2004 ANNUAL REPORT

The Conservation Commission has been inundated with many applications for shorefront changes to our town's water bodies. We work closely with the New Hampshire Wetlands Board reviewing and advising with regard to these applications, and during 2004, the Commission was presented with a number of Dredge and Fill permits for the reconstruction of docking facilities and shoreline construction on the lakes within our town.

The Conservation Commission, in cooperation with the Moultonboro Conservation Commission and the Belknap County Conservation District filed a grant for the funding of necessary improvements and protective measures for the Center Harbor Town Beach and surrounding cove area.

In memory of Conservation Commissioner Harold Bernt, a bronze plaque was dedicated on Sunday, April 25, 2004, at the Center Harbor Town Docks. The plaque commemorates the first inter-collegiate competition in the United States- The Harvard/Yale Crew Race of 1852.

A white flowering dogwood tree was planted this year at a site on the library lawn. We hope that this tree will help to beautify the area in years to come.

During the summer, Bridie and Finnian O'Connell received the Ken Sorlien Campership Award, and attended a week long camping experience at Bear Hill 4-H Camp at Bear Brook State Park in Allentown, New Hampshire. These camps provide hands-on learning and environmental and conservation appreciation.

Bob and Marilyn Coppo of our town were our lake monitors this year, and they took part in the Lay Lake Monitoring program in conjunction with the Freshwater Biology Group of the University of New Hampshire. Lake monitors take water samples from Lake Winnepesaukee on a weekly basis during the summer months. Our goal is to insure the benefits of an oligotrophic (clean and clear) lake.

Conservation Commissioners participated and helped with the running of the Lakes Region Household Hazardous Waste Collection Event on July 31, 2004. This event is always held the last Saturday in July at the Meredith Public Works Garage. Residents of Center Harbor can bring their hazardous materials to the site between 9 AM and 12 Noon. To identify hazardous products in your home, read the label. If it says "Danger", "Warning", "Poison", or "Caution", the product contains ingredients that are flammable, poisonous, will burn the skin and eyes, or react violently with other chemicals. Set these products aside, and bring them to this annual collection event.

In conjunction with Nichols Memorial Library, the Conservation Commission sponsored a composting workshop on October 19, 2004 at the library. The informative talk centered around "vermicomposting", or composting with worms. Melissa Jordan of Wormpost Northeast shared her expertise and discussed vermicomposting as a means to reduce organic waste indoors and outdoors all year long.

In the coming year, the Center Harbor Conservation Commission, working closely with the planning board and the residents of Center Harbor, intends to put up for vote specific wetlands to be designated as prime by the State of New Hampshire. Protecting these valuable resources enhances our town's value and beauty, and helps preserve the character and quality of our town and region.

Due to recent development and expansion within our town, the commission has faced an increasing workload, and we are in need of new members who are interested in promoting conservation awareness and participating in hands-on conservation activities. Please contact any of the following commissioners or the town clerk if you are interested in helping.

Commissioners -  
Noelle Beaudin  
Eloise Coudert  
Carrie Lowell

Annual Report  
of the  
Center Harbor Fire Department  
2004

The year 2004 was a busy one for the Fire Department with 261 calls for service. This was an increase of nearly 10% over the past year. The busiest month was July with 46 emergencies reported during that month. This was by far the busiest month that the fire department has ever seen. The quietest month was November with a total of 12 emergencies.

Medical emergencies continue to be our leading call generator with a total of 112 for the year. We had 99 fire calls during 2004 and 32 motor vehicle accidents which we responded to where we assisted with patient stabilization and vehicle removal. October was the most dangerous month on our roads with 7 motor vehicle accidents.

The most notable fire event of the year was on August 11 when a fast moving lightning storm came through our town in the early morning hours. A bolt of lightning struck a large tree just behind the home of Mark and Gail Ledger on Dane Road transferring its force to the back of their barn causing an immediate fire. Fortunately the Ledgers were alerted to the emergency and were able to safely get out of the home. The Fire Department did an excellent job of containing the fire to the barn, which was connected to the home with an ell. Mutual Aid was received that day from the communities of Meredith, Holderness, Ashland, Sandwich and Moultonborough and we are very grateful for their assistance. Without Mutual Aid our community would have a very difficult time handling emergencies of this magnitude.

During September we hosted a Mutual Aid training drill on top of McCrillis Hill at the former home of Mr. and Mrs. Charles Alban. This very large home had been unoccupied for some time and had recently been purchased by Mr. and Mrs. George Maynard who wished to have the building razed to make way for their new home to be constructed on the site. This opportunity was a chance of a lifetime to have a full day of training activities, at a

very beautiful location during the height of the foliage season. The event was attended by firefighters from 12 neighboring communities with approximately 75 people involved. Live fire training took place throughout the morning and early afternoon allowing firefighters to practice interior attack, ventilation, rescue and water supply evolutions. When everyone had had their fill of fire fighting we allowed the fire to consume the building, reducing the former grand home to a pile of glowing embers within a few short hours. We took some great photographs that day and we will be forever grateful to the Maynard's for their donation of this building.

We are at a critical time here in Center Harbor with volunteerism at an all time low. Membership has fallen off to 16 at this time with only 12 –14 who are very dedicated. We need to recruit new members from our town, preferably young people between 18 and 45. Without more dedicated townspeople willing to help we are in jeopardy of having some of our emergencies going unanswered. Please if you can help, or if you know of someone who could assist, contact the Fire Chief at 279-8535 or call Town Hall for more information at 253-4561. Thank You.

Respectfully Submitted

D. Scott Davis

Chief of Department

Members:

Sean Haddock	Assistant Engineer, Peter Fox
David Hughes	Engineer, Dan Titus
Lee Woodworth	2nd Lieutenant, Arthur Smith
Jason Reed	1st Lieutenant, Diane Smith
Ginger Andrews	2nd Captain, Robert Baker
Holly Titus	1st Captain, Ingrid Davis
Jeff Duren	Deputy Chief, Wayne Baker
David MacDonald	Chief, D. Scott Davis

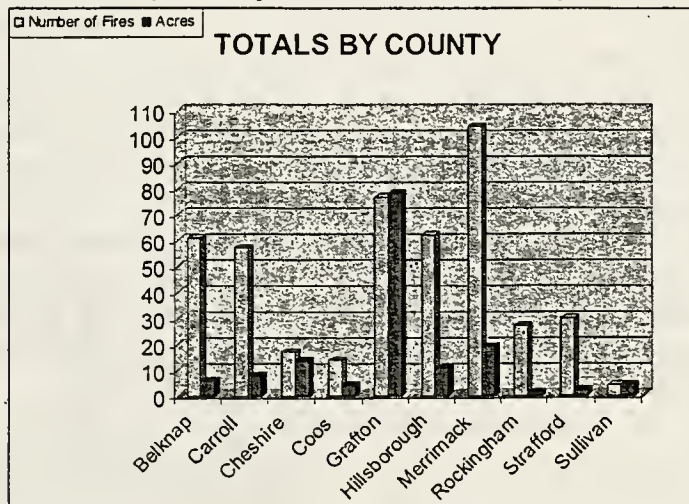
## Report of Forest Fire Warden and State Forest Ranger

Your local Forest Fire Warden, Fire Department, and the State of New Hampshire Division of Forests & Lands cooperate to reduce the risk of wildland fires in New Hampshire. To help us assist you, contact your local Forest Fire Warden or Fire Department to find out if a permit is required before doing ANY outside burning. A fire permit is required for all outside burning unless the ground is completely covered with snow. The New Hampshire Department of Environmental Services also prohibits the open burning of household waste. Citizens are encouraged to contact the local fire department or DES at 1-800-498-6868 or [www.des.state.nh.us](http://www.des.state.nh.us) for more information. Safe open burning requires diligence and responsibility. Help us to protect New Hampshire's forest resources. For more information contact the Division of Forests & Lands (603) 271-2217, or online at [www.nhdf.org](http://www.nhdf.org).

This last year was fairly wet throughout the spring and summer months, however we finished the season with an active fall fire season. In order to meet an increased demand for services, the Forest Protection Bureau was reorganized into three regions with smaller Forest Ranger Districts and over the last several years we have added two Forest Rangers. The fifteen state fire towers were the first to report on many fires throughout the state and they completed many other projects on the low fire danger days. The state implemented a program called Tower Quest to help citizens learn about fire towers and the need to protect New Hampshire's forest resources. The United States celebrated Smokey Bear's 60<sup>th</sup> birthday in 2004, and celebrations were held throughout the state. Please help Smokey Bear, your local fire department and the state's Forest Rangers by being fire smart and fire safe!

### 2004 FIRE STATISTICS

(All fires reported as of November 18, 2004)



#### CAUSES OF FIRES REPORTED

Arson	15	2004	462	147
Campfire	41	2003	374	100
Children	12	2002	540	187
Smoking	19	2001	942	428
Debris	201			
Railroad	1			
Equipment	5			
Lightning	5			
Misc.*	163	(*Misc.: power lines, fireworks, electric fences, etc.)		

#### Total Fires      Total Acres

**ONLY YOU CAN PREVENT WILDLAND FIRE**

## 2004 Center Harbor Police Department Town Report

2004 was a very positive, but an extremely busy year for the police department. We had a significant increase in calls for service. Our total calls went from 552 to 799 which is a 44% increase over last year. This included 17 felony investigations. Unfortunately, this was not the only area where we saw an increase. Motor Vehicle accidents increased from 34 to 47 and arrests increased from 56 to 66. I hope that in 2005 this levels off, but as the popularity of the area we live in continues to attract more and more people, we will continue to have an increase of issues to deal with.

On a more positive note, Officer Scott Weiss was hired as our third full time officer bringing the police department back up to full staff. Scott has been a part time officer with the Center Harbor Police Department since 2000 and has proven himself as a valuable member of our team. We were glad to welcome him and his wife Becky with open arms. Officer Weiss also completed 12 weeks of training at the New Hampshire Police Academy this year which was required for his full time officer certification.

I am please to say that we had another successful grant year. We received an Automated External Defibrillator that will be carried in the cruiser for cardiac emergencies. We also received \$3700.00 towards communication upgrades, \$266.50 towards the purchase of a new ballistic vest, and \$399.18 for traffic accident reconstruction equipment. The grant that I was most pleased with was for traffic enforcement. The department received \$1710.66 for overtime enforcement patrols. This allowed us to put an officer out on the road for 60 hours targeting problem areas without taking away from normal patrol activities. This grant, which paid for 100% of the overtime proved crucial with the busy year we were having. Enforcement hours get reduced when we are answering calls and investigating crimes so this helped bring those hours back up. I applied for this grant based on conversations I had with citizens of the community. This is another reason why people should never hesitate to contact me with their concerns.

On a county level, Sheriff Daniel Collis, with the support of all the Belknap County Chiefs of Police applied for and received a \$500,000.00 grant for the implementation of a special response team. This team has been training all year and has equipment to deal with major incidents within the county. Master Patrolman Nedeau is representing Center Harbor on the team and has received training from some of the leading instructor in the country.

As I look to 2005 I will review what worked well last year and what did not. I will implement changes to areas we can improve upon. The biggest hurdle that we continue to deal with everyday is the lack of space. This lack of space impedes us from doing our job properly and has an effect on the service we are able to provide.

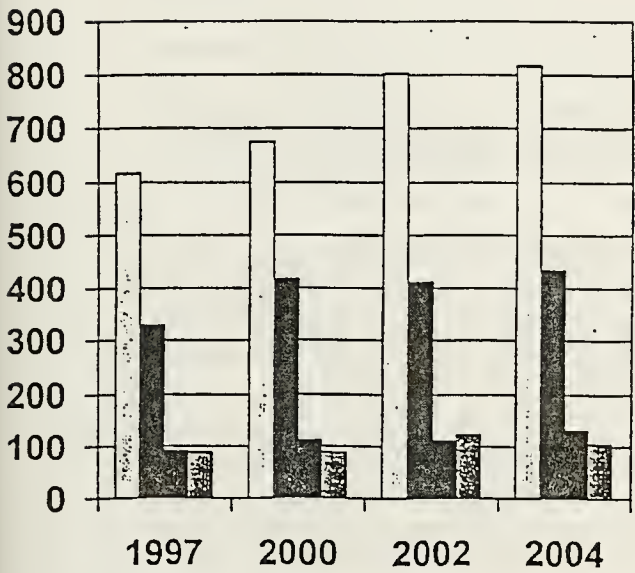
I will close by thanking the citizens of Center Harbor for their support and for making the town such a great community. I would also like to thank the State Police who we rely on heavily to assist with police coverage. Please remember that we are a small police department who can not be everywhere at all times so it is important for neighbors to look out for neighbors.

Respectfully submitted,

Mark C. Chase  
Chief of Police

# Stewart's Ambulance

The Board of Selectmen, along with member towns Sandwich, Meredith and Moultonboro agreed to a 3% increase in the current contract which will take effect with Town Meeting approval. This cost, \$40,212 for 2005 for Center Harbor, assures property owners that ambulance service is available 7 days a week, 24 hours a day. Each town pays a percentage based on the total number of calls for service, with Center Harbor at 10%. The combined town payments cover a portion of Stewart Ambulance's costs; receipts from service invoices through insurance or private payment make up the difference. Residents requiring assistance paying an ambulance service invoice should contact Stewart Ambulance at 279-5901 or the Selectmen's Office at 253-4561.



Average number of calls per month by Town.

Meredith	74
Moultonboro	39
Center Harbor	12
Sandwich	10

## 911 CALL VOLUME BY TOWN

2004 STATISTICS ARE BASED ON NUMBER OF CALLS RECEIVED AS OF NOVEMBER 30, 2004

## CENTER HARBOR PARKS AND RECREATION 2004 ANNUAL REPORT

In the year of 2004, two new events were added to the recreation calendar. The first new event started out the year. A Valentine's Day pot luck lunch was followed by a skating party at the town rink. We had 22 people for lunch and 50 to 100 skaters. Many thanks go to the Congregational Church for the use of their hall and for their assistance. The second event would come in the Fall- a dinner and barn dance.

Spring events started with our annual Easter Party on April 10. The young ones hunted for their goodies in an Easter "nest", while the older kids scoured the grounds for their eggs. Other activities included egg decorating, crafts and games. We had over 100 kids and even more adults. In April we also put on a musical concert for children (25) and adults (10), entitled "Animals, Animals." On April 25 a very special ceremony was held at the town docks to commemorate the Harvard-Yale crew races. A bronze plaque was dedicated in memory of Harold Bernt, a very special friend of the parks and recreation department and of the town.

Spring brings the annual "Garden Party" planting of the Children's Garden behind the library. 11 kids enjoyed planting the garden and making garden ornaments. The Memorial Day ceremonies had much better weather this year. Many thanks go to the town Fire Department, the local American Legion Post, the InterLakes High School Band, and to Reverend Bob Farrah for his fine words. Attendants collected boat launch fees starting in mid- May and continued through Labor Day weekend. They collected \$9,631 and after wages the town netted \$2,417.

The Summer season started on June 19, when the lifeguards began their duties at the town beach. Red Cross swim lessons were taught in two 3-week sessions with a total enrollment of 70 children. The town collected \$1,100 in swim lesson registrations. Fourth of July started early with the 26<sup>th</sup> Annual Center Harbor Footraces. We had a total of 549 runners from around the country and around the world. This year the children's races took place next to the bandstand. The town made a profit of \$951. from the races. "Promote Peace" was the theme of the Independence Day Parade, with grand marshals, Roger and Nancy Kelley. A band concert and fireworks topped off the day. Our summer beach program ran Tuesday, Wednesday and Thursday. Afternoons were filled with arts and crafts, sports, games and special events. Ten children participated with extras on some days, for this 6-week program.

Additional summer programs included an adult volleyball league, beach yoga, a campfire sing-a-long, two flower arranging classes, a Hawaiian Luau party and the Harbopalooza concert. The 14<sup>th</sup> Annual Center Harbor Horseshoe Tournament was held on August 14. Ron Shaw was this year's winner. The town's tennis courts, ballfield, beach playground and basketball courts were used extensively during the summer months. We would like to thank Jeff Haines and the town crew for keeping our grounds and equipment up and running.

On September 11 we sponsored a benefit pot luck dinner and barn dance at the Congregational Church hall. 32 people attended the pot luck and 60+ kicked up their heels at the barn dance-it was a hit! \$89. was collected for the American Red Cross. Later in the month a wreath decorating class drew 7 participants. In November, a children's craft program was held at Nichols Memorial Library. Six children and their parents made tribal rainsticks. We held many of our programs in the warm confines of our town library. A special thanks goes to head librarian, Sandy Pickel for her support and for all the great work she has done.

The "Holly Jolly Magic Show" in December marked the end of the recreation year, and a group of 35 children and parents enjoyed making ornaments, delicious food, the magic show and the lighting of the town Christmas tree. During the course of the school year the recreation department also sponsors a volleyball program two nights a week.

We would like to take this opportunity to thank our town selectmen, town clerk and secretaries, the police and fire department and our highway department for all their assistance throughout the year. The success of our programs is a result of your efforts.

Respectfully submitted,

Bart Coudert - Director  
Eloise Coudert - Asst. Director



CENTER HARBOR TOWN BAND  
(Established 1878)

Our 126<sup>th</sup> season began with the 4<sup>th</sup> of July Parade, transported in “Grand Style” courtesy of Charlie and Jen Hanson. The evening’s entertainment (pre-fireworks!) was provided by the East Bay Jazz Ensemble. On the 9<sup>th</sup> of July the CHTB took the stage for the first of six consecutive concerts and despite the wet weekends of this summer only two of our concerts required the relocation of the fire trucks to the outside so the band and audience could be dry inside.

In all, thirty-two musicians joined us for the summer series, with an average of 19 per concert. I offer a big THANK YOU to all who participated. Without their commitment and gracious sharing of their talents the CHTB would not be.

I would also like to take this opportunity to publicly thank:

- Ms. Sandra Pickle and the staff of the Center Harbor Library for copying the programs for the players.
- Mr. Jeff Haines, Road Agent, for seeing that band equipment is available in the spring and safely stored come autumn.
- Captain Bob Baker for opening the Fire Station before every concert and helping me lug the stands, chairs and speakers across the street and back again (and for knowing how to actually get Pepsi out of that machine).
- Mr. Richard Drenkhahn and son Robert for cheerfully setting up the amplification system – those are big speakers to be hauled up and down and set up.

May others have contributed to the success of the Center Harbor Town Band and while I am omitting some here, please accept my deepest gratitude for your aid and interest.

Breaking slightly with tradition, the first post-season concert was the Concord based classic rock band Day Janeiro; they had the crowd rockin’, dancing, singing and clapping along. Rain held off that night until I turned off the bandstand lights! Folks really enjoyed the music and singing of the

Freese Brothers Big Band, the second guest concert. Our final guest concert was a spirited trip through music history with the Carter Mountain Brass Band.

All in all the season was a resounding success and I have already spoken to prospective guests for 2005. Plans for 2005 include expanding both the personnel and repertoire of the band.

Thank you to all townspeople who support the band by your presence – we welcome and all interested musicians or audience members.

Geraldine “Geri” Veroneau  
Band Director

# Center Harbor Town Band

127<sup>th</sup> Season  
2005 Schedule

Friday, June 10	Rehearsal 7-9 PM
Friday, June 17	Rehearsal 7-9 PM
Friday, June 24	Rehearsal 7-9 PM
Monday, July 4	Center Harbor July 4 <sup>th</sup> Parade 2:00PM Guest Concert - Day Janeiro-Classic Rock 7-9 PM
Friday, July 8	Concert I
Friday, July 15	Concert II
Friday, July 22	Concert III
Friday, July 29	Concert IV
Friday, August 5	Concert V
Friday, August 12	Concert VI (Last concert for CHTB Season!)
Friday, August 19	Guest Concert – East Bay Jazz Ensemble
Friday, August 26	Guest Concert – The Freese Brothers Big Band
Friday, September 2	Guest Concert – The Carter Mountain Brass Band

## FOR ALL REHEARSALS AND CONCERTS:

- 6:00 PM Set-up.....all hands are welcome!
- 6:30 PM Tune-up and warm-up for concerts
- 7:00 PM Rehearsals begin  
*Scheduled rehearsals will go to 9 PM*  
*Rehearsals prior to performances will end at 6:50 PM*
- 7:00 PM Concerts begin – approximately 1 ½ hours long
- 8:45 PM Clean up begins.....all hands are welcome!

## CENTRE HARBOR HISTORICAL SOCIETY

The Centre Harbor Historical Society celebrated its 34<sup>th</sup> year during 2004 with a complete program of meetings and other activities. The purpose of the Society continues to be the collections and preservation of objects and facts of historical interest to the Town of Center Harbor, as well as engaging or participating in projects designed to preserve or improve the Town's historical image. Each meeting and special activity tried to fulfill this purpose.

Extra activities this past year included participating in the July 4<sup>th</sup> parade and one again organizing a very successful end-of-May Plant Sale. The Society thanks the many Town residents and visitors for their help in both of these efforts. We especially thank those who purchased plants and shrubs to provide us with the funds to continue to maintain and operate the Schoolhouse Museum as well as bring interesting and important topics for meetings.

In 2005 meetings will be held on the fourth Thursday of each month from April to November at 7:30 p.m. In addition, there will be several special events for members only. Membership in the Society is either five dollars (\$5.00) annually or twenty-five (\$25.00) for a life membership.

The Society Museum is open on Saturdays in July and August from 10 a.m to 2 p.m.

We hope to see many more of our residents and visitors in attendance at our meetings and special events in 2005.

Paul S. Mayerson  
President

# CENTRE HARBOR HISTORICAL SOCIETY

Program Calendar

2005

- |          |   |              |  |
|----------|---|--------------|--|
| April 28 | <b>Center Harbor Postcards</b><br>Roger Kelley<br>7:30 p.m.<br>Schoolhouse Museum                             | July 28      | <b>Clean Milkers/Prompt Delivery</b><br>Judith Moyer<br>7:30 p.m.<br>*Congregational Church          |
| May 26   | <b>History of Steam</b><br>David Thorpe<br>7:30 p.m.<br>Schoolhouse Museum                                    | August 25    | <b>History of Toy Trains</b><br>Bob Holbrook<br>7:30 p.m.<br>*Congregational Church                  |
| May 28   | <b>Annual Plant Sale</b><br>8:00 a.m. – 2:00 p.m.<br>Center Harbor Fire Station                               | September 22 | <b>Stinging but Sweet<br/>Honey Bees</b><br>Ernie Bolduc<br>7:30 p.m.<br>Schoolhouse Museum          |
| June 23  | <b>Captive among Abenaki</b><br>Susannah Johnson<br>Humanities Council<br>7:30 p.m.<br>*Congregational Church | October 27   | <b>Seeing Double<br/>aka Stereopticons</b><br>Steve & Sue Wingate<br>7:30 p.m.<br>Schoolhouse Museum |
| June 30  | <b>Cruise Squam</b><br>6:00 p.m. (Refreshments)<br>Paul Mayerson (968-9464)<br>Members & Guest                | November 17  | <b>Annual Meeting<br/>Show &amp; Tell</b><br>Paul Mayerson<br>7:30 p.m.<br>Schoolhouse Museum        |

\*Center Harbor Congregational Church  
Gilpatric Hall  
52 Main Street

Please note: Schedule is subject to change.  
Check the local papers.





# Raymond S. Burton

338 River Road  
Bath, NH 03740  
Tel. (603) 747-3662  
Car Phone (603) 481-0863  
E-mail: ray.burton4@gte.net

*Executive Councilor  
District One*

Report to the People of District One  
By Raymond S. Burton, Executive Councilor,  
State of New Hampshire

It is an honor to be starting my 27th and 28th year as one of your public servants here in District One.

The Executive Council is your effective point of contact at the top of your Executive Branch of state government. The Council acts much like a board of directors for the administration of public law and public budget as passed by the NH House and Senate. The Council also accepts grant money from federal programs for administration to community-based organizations.

As we look into the next two years, I urge citizens to become involved through their regional planning commissions in bringing forth concerns and ideas for transportation projects. It is my opinion that not many new projects will be done, due to lack of sufficient funds. We will be lucky to maintain what we have and build what is in the current ten-year transportation plan.

District Health Councils are in full gear whereby local health concerns can be articulated directly to the Commissioner of Health and Human Services. This is the largest agency in our state government.

With a new administration headed by Governor John Lynch there will be many board and commissions looking for volunteers. If you are interested in finding out what is available please visit the Secretary of State's website at [www.sos.nh.gov/redbook/index](http://www.sos.nh.gov/redbook/index) or call my office.

My office is always available to assist in questions for relief, assistance and information. Also available and free is the NH Constitution, state map and brochure on the Executive Council. Please contact me anytime. It is a pleasure to serve you and your region.

Ray Burton  
338 River Rd.  
Bath, NH 03740  
Tel: 747-3662  
Email: [ray.burton4@gte.net](mailto:ray.burton4@gte.net)

Ray Burton  
State House Rm 207  
107 North Main St  
Concord, NH 03301  
[rburton@gov.state.nh.us](mailto:rburton@gov.state.nh.us)



## Towns in Council District #1

### CARROLL COUNTY:

Albany, Bartlett,  
Chatham, Conway, Eaton,  
Ellingham, Freedom, Hart's Loc.,  
Jackson, Madison, Moultonborough,  
Ossipee, Sandwich, Tamworth,  
Tuftonboro, Wakefield, Wolliboro,

### GRAFTON COUNTY:

Alexandria, Ashland, Bath,  
Benton, Bethlehem, Bridgewater,  
Bristol, Cempion, Canean,  
Dorchester, Easton, Ellsworth,  
Enfield, Franconia, Grafton,  
Groton, Hanover, Haverhill,  
Hebron, Holderness, Landell,  
Lebanon, Lincoln, Lisbon,  
Livermore, Littleton, Lyman,  
Lyma, Monroe, Orange, Orford,  
Piermont, Plymouth, Rumney,  
Sugar Hill, Thornton, Warren,  
Waterville Valley, Wentworth,  
Woodstock

### BELKNAP COUNTY:

Aiton, Belmont, Center Harbor,  
Gifford, Leconia, Meredith,  
New Hampton, Sanbornton, Tilton

### COOS COUNTY:

Berlin, Carroll, Clarksville,  
Colebrook, Columbe, Dalton,  
Dixville, Dummer, Errol,  
Gorham, Jefferson, Lancaster,  
Milan, Millsfield, Northumberland,  
Pittsburg, Randolph, Shelburne,  
Stewartstown, Sterk, Stretford,  
Whitfield

### SULLIVAN COUNTY:

Charlestown, Claremont, Cornish,  
Croydon, Grentham, Newport  
Plainfield, Springfield, Sunapee

**LAKES REGION PLANNING COMMISSION**  
2003 – 2004 (FY-04)

The Lakes Region has changed tremendously in the past 20 years. Homes and businesses have expanded along major roadways, and many of our communities have experienced dramatic changes. This growth has resulted in a number of regional challenges. The Lakes Region Planning Commission (LRPC) is the area organization established to address the effects of growth at both the local and regional level. With a service area covering over 1,200 square miles in Belknap, Carroll, Grafton and Merrimack Counties, the LRPC provides a wide range of planning services to member municipalities. The Commission offers direct and support services ranging from technical assistance, geographic information systems, and transportation planning, to land use and environmental planning, and economic development. The LRPC is primarily funded by local, state, and federal resources. We are contacted several times daily for answers to local and statewide issues. We also maintain a regular dialogue with state agencies as a resource for the entire Lakes Region. Our goal remains to provide support and leadership to the governments, businesses and citizens of the Lakes Region.

Here are some of our services performed on behalf of Center Harbor and the region in the past fiscal year:

- ❖ Conducted the Squam Lakes Watershed Comprehensive Mapping and Community Outreach project in connection with the NH Department of Environmental Services, University of New Hampshire Cooperative Extension, Squam Lakes Conservation Society, Squam Lakes Association, and the NH Fish & Game Department. Provided natural resource, wildlife, and watershed co-occurrence maps to participating municipalities.
- ❖ Reviewed project proposals through the NH Intergovernmental Review Agreement that provides the region and local communities an opportunity to respond to applications seeking state and federal aid. LRPC reviewed many proposals having a combined investment total greater than \$15 million in the Lakes Region.
- ❖ Planned the 19<sup>th</sup> annual household hazardous waste collection in the Lakes Region. Two consecutive Saturdays were designated as collection days for 24 participating communities. An estimated 20,000 total gallons of waste were collected, containerized, and transported to EPA approved end-of-life locations around the country.
- ❖ Co-hosted and organized three public Municipal Law Lectures where practicing attorneys provide a legal perspective on local planning, zoning and other municipal issues. Recent lectures included: the Basics of Subdivision & Site Plan Review, Land Use Law Update, and New Challenges for Municipal Regulation of the Environment. We also prepared for the 2004 Law Lectures, in partnership with the NH Municipal Association.
- ❖ Completed the Lakes Region Housing Needs Assessment, an assessment of the regional need for housing for persons and families of all levels of income. It is viewable at [www.lakesrpc.org](http://www.lakesrpc.org), our web site.
- ❖ Ordered and distributed copies of the NH Planning and Land Use Regulation books at considerable savings.
- ❖ Convened several meetings of the LRPC Transportation Technical Advisory Committee (TAC) to enhance local involvement in transportation planning and project development. The TAC advises the LRPC on projects of regional significance.

- ❖ Continued work on the Lakes Region Bicycle and Pedestrian Plan. This planning effort will help provide a blueprint for the location of local bike and pedestrian routes.
- ❖ Conducted over 160 traffic counts around the region, in cooperation with the New Hampshire Department of Transportation.
- ❖ Maintain an ongoing effort to update a database of key socioeconomic and human service indicators, in cooperation with the NH Community Development Finance Authority.
- ❖ Convened six area Commission meetings, two of which featured Legislative Nights where local legislators presented information on proposed legislation of regional planning, environmental, and economic interest.
- ❖ Updated the annual Development Activity in the Lakes Region, a survey of subdivision, housing, construction, industrial, and commercial development trends in the region.
- ❖ Continue to represent the region on several boards and committees related to the economic and environmental well-being of the region, e.g., the Belknap County Economic Development Council, NH Route 16 Corridor Advisory Committee, the Pemigewasset River Local Advisory Committee, etc.
- ❖ Secured funding from the NH Emergency Management Bureau to assist local communities with the preparation of all hazard management plans.
- ❖ Produced a calendar of critical deadlines for March Town Meeting, and distributed it via our web site and regular mail.
- ❖ Advocated several transportation enhancement applications on behalf of the region; five were selected by the Governor's Advisory Council on Intermodal Transportation having a combined total of approximately \$1.3 million.



## REPORT OF CHILD AND FAMILY SERVICES

THANK-YOU for the generous support that the Town of Center Harbor has given to Child and Family Services. As New Hampshire's oldest non-profit social service agency, we depend on your support to continue to serve low-income children and their families through a wide range of quality, affordable programs.

We are pleased to serve Center Harbor area children and their families through our Laconia office at 95 Water Street. In the 12 months ending June 30, 2004, we provided the following services to the residents of Center Harbor:

Services	Individuals Served July, 2003 - June, 2004	Number of Hours of Service July, 2003 – June, 2004
Family Counseling	6	12
Adoption Services	2	13
Pregnancy Counseling	1	34
Camp Spaulding	2	237
Total	11	296

The following services are available to the residents of Center Harbor:

**Family and Children's Counseling** Professional social workers provide counseling services that utilize individual and family strengths to address a wide variety of problems including death, divorce, substance use, abuse and neglect, and other social and mental health issues. Counseling services strengthen the health of the community by assisting families in overcoming the debilitating problems that weaken the family structure and impede a child's healthy development.

**Parent Education Courses** are designed to help parents learn the skills necessary to address the challenges of parenting so that they can raise healthy children in loving and respectful families. Throughout the year evening courses are held in local communities to accommodate the needs of working parents.

**Adoption Services** help insure that children being adopted are placed in good families who are prepared for parenting and ready for the unique joys and challenges of raising an adopted child. Services are also available after the adoption is final for adoptive parents, their children and birthparents.

**Child Health Support** workers assist families who have abused or neglected children to help solve the problems that led to the abuse or neglect and to strengthen the family.

**Camp Spaulding** A residential camp that provides a two-week camp experience to disadvantaged, at risk boys and girls ages 8 – 14. Camp Spaulding is unique in its dedication to serving the needs of children from low and moderate-income families.

**Parentline** A toll-free phone number linking parents to CFS social workers who answer child rearing questions, provide support, direction and appropriate referrals for further assistance.

**Group Home** provides long-term residential care and emergency overnight shelter for youth between the ages of 13 and 18.

**Integrated Home Based Services** prevents recurrence of abuse, neglect and delinquency through provision of an integrated series of services designed to meet the specific family's needs.

**Community Education** Staff are available to speak to the interest of community groups regarding behavioral health issues.

The staff and board of Child and Family Services are pleased to have the opportunity to meet the needs of Center Harbor residents and believe that our services help to strengthen families and their communities. Our continued ability to offer and expand these services is dependent on support from our individual and corporate donors as well as the financial support we receive from your town. This year we are requesting town funding in the amount of \$3,500, which was the amount given us in 2004.

We recognize that there are continuing financial pressures on both the towns and social services agencies. We are both being asked to do more with fewer resources. That is why your support is even more important than in the past. We need your help in order to continue to offer high quality and cost effective services to the people of Center Harbor and other Lakes area towns.

If you would like to know more about our services or have any other questions regarding Child and Family Services please feel free to call me at 668-1920 ext 143. I look forward to talking with you and appreciate your consideration of our request.

Sincerely,

Michael R. Ostrowski  
President/CEO

# MEREDITH PUBLIC HEALTH NURSING ASSOCIATION

MPHNA is a Medicare, Medicaid, BC/BS approved and State Licensed non-profit agency that provides Skilled Nursing, Psychiatric Nursing, Physical Therapy, Speech Therapy, Occupational Therapy, Licensed Nurses Aide, and Homemaker Service to the residents of Meredith and Center Harbor.

Board of Directors include Richard Harlow, President; Max Jenness, Vice-President; Jean Greenlaw, Secretary; Robert Laferriere, Treasurer; Virginia Stephens, Asst Treasurer; Phyllis Hamblet , James Wallace, Janis Roberts, Jack Robinson and Frances Secord.

Our staff includes: Jane H Kiah, BS, RN, Executive Director; Patricia Heaney, MSN, RN; Eileen Moore, MS, RN; Joan Wood, MSN, RN; Michelle St. Jacques, RN; Harriet Redmond, MS, ARNP, Joanne McLean, PT; Stephen Walton, PT; Renee Colby, PT; Andy Egan, OT; Judy Stoecklin, MSPA, CCC-SLP; Marilyn Kimball, LNA; Sheila Grad, LNA; Donna Bilodeau, LNA; Cindy Johnson, LNA; Dale Connolly, Office Manager; Annette Paine, Office Asst., and Aglaia Rouvalis Office Clerk..

Services in Center Harbor during 2004 include:

- 353 RN Home Visits
- 102 Weekend/Evening Visits
- 56 Physical Therapy
- 24 Occupational Therapy
- 923 LNA Home Visits
- 25 Homemaker Services
- 96 BP Readings at Monthly Clinic.

Memorial gifts were received in memory of Jan Adams, Louis Blanchette, Joanne Brothers, Martin Cogan, Mildred & Harold Creelman, Anna & Arthur Franz, Helene & Harold Gleason, Antonio Gomes, Eileen Loughnane, Ann Marston, Dorothy P. Martin, Frances Pakus, John C. Richards, Greta Shaw, Elwin Sidney, Cecile Smith, Robert & Emma Spear, Barbara Steutzer, Donald Stewart, Erika Stoye, Elizabeth Swain.

A free Blood Pressure Clinic is held on the 2nd Wednesday of each month at the Cary Mead Room. This Clinic is open to the public between 12noon and 3pm. A Registered Nurse is available at our office Monday thru Friday 9am-10am and 1pm to 2pm.

A sincere thank you is extended to the residents of Center Harbor and our many volunteers for their continued strong support to our agency.

Jane H Kiah, B.S., RN  
Executive Director

REPORT OF THE AMERICAN RED CROSS  
GREATER WHITE MOUNTAIN CHAPTER

21 Lyford Street  
Laconia, NH 03246  
(603) 524-5414

The American Red Cross, Greater White Mountain Chapter provides programs and services to help individuals prepare for, prevent and respond to emergencies and disasters. The Greater White Mountain Chapter covers a 3,000 square mile area from Gilmanton to the Canadian border.

**Disaster Services:** This direct emergency assistance includes food, clothing, emergency shelter, basic household necessities, medicine, mental health counseling, emergency home repairs, damage assessments and building repair estimates. In addition, American Red Cross disaster volunteers work as case managers for disaster victims, providing linkage to non profit organizations that offer fuel assistance, emergency care for pets, donations of needed goods and services and pre-disaster needs.

**Health and Safety Programs:** Preparing for emergencies is a vital part of the Red Cross Mission. We achieve this goal by providing health and safety courses, including first aid, CPR, lifeguard training, water safety and swimming lessons and HIV/AIDS education.

**Armed Forces Emergency Services:** The Red Cross serves as the official communication link between active members of the military and their families relaying urgent messages regarding birth, death and serious illness. This service is provided 24 hours a day, 365 days a year, around the world.

The Town of Center Harbor has been very supportive to the American Red Cross in previous years and we are very appreciative.

Community Action Program  
Belknap-Merrimack Counties, Inc.

**2005 MEREDITH AREA CENTER  
PROJECTED OPERATING BUDGET**

**PERSONNEL**

Area Center Director	\$ 27,788
Outreach Worker (part-time)	11,430
Payroll Taxes/Fringe Benefits	<u>16,357</u>
Sub-Total:	\$ 55,575

**OTHER COSTS**

Program Travel 4,230 miles x .32	\$ 1,354
Rent (includes maintenance/trash removal, Electricity, heat)	15,000
Telephone	3,100
Postage	175
Office Copier/Computer/Supplies	1,750
Advertising	100
Staff Development/Training	75
Publications/Subscriptions	250
Liability/Contents/Bond/Malpractice Insurance	<u>575</u>
Sub-Total:	\$ 22,379

Total Budget: \$ 77,954

Federal Share:	\$ 26,123 (34%)
All Town Share:	<u>51,831</u> (66%)
	\$ 77,954

SUMMARY OF SERVICES 2004  
 PROVIDED TO  
 CENTER HARBOR RESIDENTS  
 BY THE MEREDITH AREA CENTER  
 COMMUNITY ACTION PROGRAM  
 BELKNAP-MERRIMACK COUNTIES, INC.

SERVICE DESCRIPTION	UNITS OF SERVICE	HOUSEHOLDS/PERSONS	VALUE
<b>COMMODITY SUPPLEMENTAL FOOD PROGRAM</b> is a nutrition program that offers participants free nutritious foods to supplement their daily diet. The program serves children under six years of age, women during pregnancy and up to 12 months after the birth of their baby. Value \$22.00 per unit. *(An individual may not be enrolled in both the WIC Program and CSFP but a family may have members on both programs.)			
	PACKAGES--22	PERSONS--2	\$ 484.00
<b>CONGREGATE MEALS-</b> All elders are welcome to our congregate meal sites/ Senior Centers for nutritious hot meals, social/recreational activities and special events. Value \$6.72 per meal.			
	MEALS--393	PERSONS--13	\$ 2,640.96
<b>EMERGENCY FOOD PANTRIES</b> provide up to five days of food for people facing temporary food crisis. Value \$5.00 per meal.			
	MEALS--1365	PERSONS--91	\$ 6,825.00
<b>FUEL ASSISTANCE</b> is available to income eligible households to help with energy costs during the prime heating season. Priority is given to the elderly and disabled. The average benefit for the 2003-04 program was \$564.00.			
	APPLICATIONS--23	PERSONS--44	\$ 10,484.02
<b>ELECTRIC ASSISTANCE</b> program is a statewide program funded by all electric rate payers which provides a specific tier of discount from 15% to 90% on electric bills for income eligible households.			
STATISTICS NOT AVAILABLE AT THIS TIME			
<b>MEALS-ON-WHEELS</b> provides the delivery of nutritionally balanced hot meals to homebound elderly or adult residents five days per week. Value \$6.59 per meal.			
	MEALS--82	PERSONS--5	\$ 540.38
<b>WOMEN, INFANTS AND CHILDREN</b> provides specific food to supplement daily diet of pregnant or nursing women as well as children under five. Participants receive medical/nutritional screening, counseling and education. Value includes value of vouchers and clinical services at \$42.73 per unit.			
	PACKAGES--105	PERSONS--9	\$ 4,486.65
<b>TRANSPORTATION</b> provides regularly scheduled demand response to and from towns in Belknap and Merrimack Counties to medical and professional facilities, shopping centers, and congregate meal sites. Value \$8.67 per ridership.			
	RIDES--73	PERSONS--4	\$632.91
<b>FAMILY PLANNING</b> provides confidential, comprehensive gynecological care, including complete medical examinations, breast exams, Pap smears, pregnancy testing, birth control and counseling.			
		PERSONS--47	\$ 9,988.00
<b>THE FIXIT PROGRAM</b> mobilizes volunteers, especially skilled occupations such as plumbers and electricians, to assist elderly clients with small household repairs.			
	CLIENTS--4	JOBS--5	\$253.40
		<b>GRAND TOTAL</b>	<u>\$ 36,335.32</u>
<b>INFORMATION AND REFERRAL--CAP</b> provides utility, landlord/tenant, legal and health counseling as well as referrals for housing, transportation and other life concerns. These support/advocacy services are not tracked.			

## REPORT OF NEW BEGINNINGS

On behalf of New Beginnings - A Women's Crisis Center, I would like to thank the citizens of the Town of Center Harbor for their continued support. Your 2004 allocation of eight hundred fifty dollars (\$850.00) has enabled us to continue to provide 24-hour crisis support, outreach, and assistance to victims of domestic and sexual assault in all of Belknap County.

Our organization operates a full-time shelter, staffs a 24-hour crisis line, provides advocacy at court, hospitals and police stations, social service advocacy, and offers peer support groups for victims of domestic violence and sexual assault. We also run community and school based education programs. We are members of the Belknap County Family Violence Prevention Forum, a task force made up of community members and professionals initiated by the Governor's Commission to take a stand against domestic and sexual violence in our county.

New Beginnings had advocates and staff in Belknap County courts each working day of this budget year. New Beginnings volunteers donated over 22,000 service hours. All services are provided free of charge.

We are members of the state-wide NH Coalition Against Domestic and Sexual Violence, promoting statewide networking and resource sharing among domestic violence and sexual assault programs. The coalition is the evaluating body and administrator of state and federal contracts that provide some funding for member programs and advocates for legislative change that affects victims of domestic and sexual assault.

If you need further information please call 528-6511.

Sincerely,

Kathy Keller  
Executive Director

## Inter-Lakes Day Care Center

Two-thousand and four was a busy year for the Inter-Lakes Day Care Center, during which we completed a series of renovations including a fire sprinkler system throughout the building, a new chimney, a handicap access ramp, expansion of the toddler playground, bathrooms, and brick walkways.

The Inter-Lakes Day Care Center and Nursery School's early childhood program provides comprehensive, developmentally appropriate infant, toddler, preschool, and school age extended-day programs within a safe and nurturing environment. Guided by professional staff, this enhances the physical, social, emotional, and cognitive development of young children, while at the same time responding to the needs of families by providing morning preschool programs, summer and vacation day camp programs, and USDA approved hot meals and snacks. Other services include special needs support, vision and hearing screening, dental care, transportation for kindergarten, and sponsorship of 26 home daycare providers who serve approved meals and snacks and receive reimbursement from USDA.

Through the State of New Hampshire, under the Title XX Child Care and Development Fund scholarships, sliding-fee scale tuition is available based on income and family size. This helps parents who are employed, in training, enrolled in degree or certificate programs, on job search or who are temporarily disabled.

The children, families and staff of Inter-Lakes Day Care Center extend a heartfelt thank you to the Town of Center Harbor for its continual strong support.



## REPORT OF LAKES REGION COMMUNITY SERVICES COUNCIL

During the past year, Lakes Region Community Services Council (LRCSC) has continued to provide its traditional services to those residents of Center Harbor who have developmental disabilities - residential, vocational, day activity, family support and transportation services on an individual basis. We have been doing this work as the State's designated agency for the past twenty-three years.

We are requesting \$400 from Center Harbor to support individuals with disabilities with limited resources to participate in recreational opportunities.

The Family Support Advisory Council sends out a bi-monthly newsletter to town offices that keep you updated on what recreation opportunities are available in this area.

LRCSC greatly appreciates the help that Center Harbor has given in the past, and hope that you will continue to support us in the future. Such assistance will help us to sustain our overall mission, which supports the full inclusion and participation of all citizens in all phases of community life.

For more information, please call 524-8811.

Lakes Region Community Services Council

**Winnepesaukee Wellness Center  
80 Bean Road  
P.O. Box 927  
Center Harbor, NH 03226  
Telephone 603-253-1839**

The Winnepesaukee Wellness Center opened in January 2000 and serves men and women from Center Harbor, Meredith, Moultonboro, Sandwich and surrounding towns. People gather to maintain and improve their health status under medical supervision. You will find a registered nurse and exercise specialist, friends and neighbors, and a lot of exercise and strength training equipment, treadmills, rowers, recumbent bicycles, elliptical trainer, free weights and other strength training equipment.

Major benefit comes to those with the following health challenges. **Diabetes, Obesity, Arthritis, Asthma, Multiple Sclerosis, Cardiac Problems, Muscle Weakness, Breathing Problems, High Blood Pressure, Fatigue, Loneliness and Inactivity**

The cost is ten dollars initiation fee and forty dollars per month – seventy dollars per couple.

Our goal is to keep it cost affordable for membership and provide a service to the community.

Hours of operation are Monday, Wednesday and Friday from 6 am until 4 pm.

Please contact us at 253-1839 for further information. Financial assistance is available.

Financial support comes from Center Harbor, Moultonboro, Meredith, Sandwich, fundraisers and individual gifts.

## REPORT OF GENESIS BEHAVIORAL HEALTH

To the residents of Center Harbor:

Genesis Behavioral Health is very grateful to the Town of Center Harbor for its 2004 appropriation. This funding helped Genesis cover the costs of providing mental health care to residents of your town who are unable to pay the full cost of their services.

During Fiscal Year 2004 (ending June 20, 2004), a total of 24 Center Harbor residents came to Genesis to find help for their mental health problems. Their ages break down as follows:

Ages 1 to 17	11
Ages 18 to 59	12
60 & over	<u>1</u>
Total	24

From this total, 9 residents did not have the resources to cover the costs of their services in full. This "charity care" totaled \$8,416. Your appropriation helped cover a portion of those costs.

Since 1966, Genesis Behavioral Health has provided mental health services for residents of the Lakes Region. Services are provided to children in schools, at home and in special programs designed to help the children practice the skills they need to improve their lives. Elders may receive services in their homes, group homes or nursing homes. Our Gatekeeper Program trains community volunteers to be alert to elders living alone who may need assistance. The Genesis Community Support Program provides services for adults living with life-long mental illnesses. Finally, individual therapy for adults and children can help address issues causing distress as well as provide guidance towards positive behaviors. Genesis emergency services are available 24 hours a day, every day of the year.

It's a fact. One out of five Americans will experience some kind of mental illness every year. Residents seeking mental health care are urged to call Genesis in Laconia at 524-1100.

Thank you for your support

Michael Coughlin  
Executive Director

# Community Response

## CoRe

The Community Response Leadership Group, CoRe is a group of concerned citizens from multi-sectors of the community who convened in 2001 in response to the NH Youth Risk Behavior Survey (YRBS). The NH YRBS measures the amount of high-risk behaviors students participate in, including alcohol, tobacco, and other drug use. (ATOD) Inter-Lakes High School students scored significantly higher in every high-risk category on the 2001 NH YRBS when compared to the state average.

In response CoRe formed and developed a mission to support our communities in decreasing incidents of ATOD use among youth. They pledged to do this by building community partnerships, seeking and enhancing resources, developing healthy alternatives and the creative use of the media to raise awareness and disseminate information.

Research shows that if communities increase protective factors and decrease risk factors, youth will be less likely to use drugs. CoRe works hard to increase the number of protective factors for youth in our communities. An example of some of the protective factors include: Parent Support Groups, After Hours, Leadership in Prevention Training, Education, and the Drug Prevention Fall Festival.

CoRe worked with the Inter-Lakes high school to administer the NH YRBS again in May of 2003. The survey revealed significant declines in the most youth ATOD use (Example: 30 day use of any substance among teens dropped 19%, from 69% to 50%) CoRe recognizes that this is a testament to the effectiveness of current efforts, but also a call to increase efforts to further reduce youth risk behaviors.

Our vision is to have families, schools, and communities that are informed about the importance of ATOD prevention, that actively participate in ATOD prevention efforts, and who encourage low-risk behavior, and to have significantly higher numbers of healthy, drug free young people who do the same.

The Loon Preservation Committee (LPC) was founded in 1975 by a group of local citizens concerned about the decline in New Hampshire's loon population and their prospects for the future. LPC's mission is to preserve loons and their habitats in New Hampshire, to monitor the health and productivity of loon populations as sentinels of environmental quality, and to promote a greater understanding of loons and the natural world.

Since 1975, New Hampshire's loon population has more than doubled. LPC not only observes and monitors loons, but works to protect them, too. In the past ten years, one of every four chicks hatched in New Hampshire was hatched on a raft floated by LPC. One of every two chicks benefitted from LPC's management, including floating signs, rope lines, and work with dam owners to keep water levels stable during critical nesting periods. We are convinced that *all* of our loons benefitted from our work to teach people about loons and their needs.

This past summer, LPC staff distributed 3,000 lead-free sinker packets; posted educational signs at lake access points; gave 61 presentations throughout the state; hosted more than 10,000 visitors to The Loon Center; and had uncounted one-on-one encounters with lake users "in the field," to teach people about loons and their needs. But as much as we have done for loons, we need to do more to ensure their future in our state.

The call of the loon and the presence of this unique bird is part of our summer experience here in New Hampshire. The Business and Industry Association has agreed that loon productivity is a key indicator of the quality of life in our state. That is what brings tourists to our region and to local businesses. A future without loons in our state would be dire indeed.

In addition to their aesthetic and economic appeal, loons have scientific value as an indicator species, giving us important information about the quality of the environment where they live. Young loons are fed entirely from the resources of their natal lake. Therefore contaminant burdens, breeding success or the general health of the population is a good indication of the quality of the environment in their watershed.

Each year LPC biologists band loons to study their life history and take samples to monitor the health of the loons and their lakes. We recover dead loons to determine contaminant levels and causes of death. It was our data that led to the ban on the use, and now the sale, of lead sinkers throughout the state. And we are about to complete a Territory Ranking Project, funded through the State Conservation Committee and the sale of moose license plates. This project correlates loon productivity with the quality of loon habitat, based on parameters such as water quality, development, lake use and other factors. The report will be distributed soon to Conservation Commissions in central New Hampshire in hopes that it will be of help in the environmental planning process.

The Loon Preservation Committee is a self-funded project of Audubon Society of New Hampshire. All donations remain with LPC and are used to carry out our mission.

**VITAL  
STATISTICS**

**MARRIAGES  
REGISTERED IN THE TOWN OF CENTER HARBOR  
FOR THE YEAR ENDING DECEMBER 31, 2004**

DATE	NAME & SURNAME OF GROOM & BRIDE	RESIDENCE AT TIME OF MARRIAGE	PLACE OF MARRIAGE
MAY 29	NICHOLAS C. COULSTRING CORR J. CASWELL	CENTER HARBOR CENTER HARBOR	LACONIA
JUNE 26	KEVIN BORELLA ERIN M. SHERMAN	MOULTONBORO CENTER HARBOR	MEREDITH
AUG. 28	DAVID C. JORDAN MELISSA W. SAWYER HORN	CENTER HARBOR CENTER HARBOR	CENTER HARBOR
AUG. 28	ROBERT E. CHANCE TERRI A. MARTIN	CENTER HARBOR CENTER HARBOR	WOLFEBORO
SEPT. 18	SCOTT A. MITCHELL KAREN L. FOSTER	NEW HAMPTON CENTER HARBOR	NEW HAMPTON
OCT. 3	JAMES R. DEVITO MELISSA R. LEVESQUE	CENTER HARBOR CENTER HARBOR	LACONIA
OCT. 10	BRIAN D. HARRISON HANNAH E. SMITH	CENTER HARBOR CENTER HARBOR	ASHLAND

**BIRTHS**  
**REGISTERED IN THE TOWN OF CENTER HARBOR**  
**FOR THE YEAR ENDING DECEMBER 31, 2004**

---

DATE OF	NAME OF CHILD	NAME OF FATHER	NAME OF MOTHER
FEB. 16	MATTHEW ALLAN HALE	CRAIG	KIM
APRIL 17	MEGHAN FRANCESCA HODGE	SCOTT	MELANIE
AUG. 26	LAUREL VICTORIA WALKER	DAVID	RANDI
SEPT. 10	VAN CHARLES BUHRMAN	CHARLES	CHRISTINE
OCT. 8	JARED PATRICK BIXBY	JOSEPH	TAMMY



**DEATHS**  
**REGISTERED IN THE TOWN OF CENTER HARBOR**  
**FOR THE YEAR ENDING DECEMBER 31, 2004**

---

DATE OF DEATH	NAME	FATHER'S NAME	MOTHER'S NAME
MARCH 19	LAURENCE TITUS	LAURENCE TITUS	MARY CAHILL
MARCH 21	THEODORE BARR	WALLACE BARR	PATRICIA SWAIN
MAY 8	MARY JANE ALLARD	HARRY TAYLOR	ELIZABETH KENISTON
AUG. 28	AUDREY GARRICK	JAMES MAGEE	CLARA HEIDE
OCT. 21	AVIS CRABTREE	HARRY PEARL	SADIE WHITING
DEC. 8	LEONARD FOSTER	FREDERICK FOSTER	AMY TURNER

OWNER	MAP & LOT	UNIT	ASSESSED LAND	BLDG(S) VALUE	ASSESSED VALUE
611 CENTER HARBOR NECK RD NOMINEE T	007-0022.00.00		\$1,301,568	\$52,320	\$1,353,888
ACHENBACH, RICHARD T & KELLEY A	003-0017.01.02		\$139,776	\$162,048	\$301,824
ACKLEY, ETHEL	007-0019.00.00		\$1,077,984	\$30,816	\$1,108,800
ADAMS, RICHARD T	004-0056.08.00		\$64,032	\$0	\$64,032
ADAMS, STEVEN M	009-0022.00.00		\$96,192	\$159,648	\$255,840
ADAMS,BURDETTE S. & CYNTHIA	002-0011.00.00		\$75,168	\$90,528	\$165,696
AHMADI, ARASH ROYAL	004-0004.02.00		\$31,968	\$0	\$31,968
AINSWORTH KIMBALL, JANET	001-0028.00.00		\$84,384	\$116,448	\$200,832
ALLEN, CHARLES BRADFORD & SUSAN ANI	003-0071.02.00		\$137,472	\$171,552	\$309,024
ALLEN, RONALD J ET AL	009-0067.00.00		\$37,344	\$3,840	\$41,184
ALLEN, WILLIAM	009-0006.00.00		\$103,776	\$120,672	\$224,448
ALTAVESTA, JOEL R & HELEN R	003-0097.07.00		\$50,400	\$0	\$50,400
AMBROSE BROS. INC.	006-0046.00.00		\$480	\$0	\$480
AMBROSE LAND CO.	004-0056.00.00		\$8,448	\$0	\$8,448
AMBROSE LOGGING CO INC	006-0045.00.00		\$21,216	\$0	\$21,216
AMBROSE LOGGING CO INC	006-0049.00.00		\$768	\$0	\$768
AMIRALIAN, DONALD T	002-0068.00.00		\$261,600	\$91,680	\$353,280
ANDERSEN, RONALD & SUSAN	004-0012.00.00		\$93,696	\$103,584	\$197,280
ANDERSON, MELODY	007-0046.00.00		\$1,315,008	\$710,112	\$2,025,120
ANTHONY, VIRGINIA P. 1996 TRUST	003-0003.00.00		\$110,784	\$183,072	\$293,856
APRILLE, JUNE R	008-0014.09.00		\$99,552	\$45,120	\$144,672
ARCHAMBAULT, GEORGE E	003-0038.00.00		\$42,144	\$16,800	\$58,944
ASHEY & THIBEAU TRUSTS, JOHN	004-0004.12.00		\$72,576	\$108,576	\$181,152
ASQUAM REAL ESTATE LLC	009-0072.00.00	0004	\$14,880	\$47,904	\$62,784
ASQUAM REAL ESTATE LLC	009-0072.00.00	0005	\$14,880	\$34,848	\$49,728
ASQUAM REAL ESTATE LLC	009-0072.00.00	0006	\$16,320	\$44,352	\$60,672
ASQUAM REAL ESTATE LLC	009-0072.00.00	0007	\$8,736	\$32,640	\$41,376
ASQUAM REAL ESTATE LLC	009-0072.00.00	0013	\$54,720	\$115,392	\$170,112
AUBIN REVOCABLE TRUSTS OF 2002	003-0016.00.00		\$183,648	\$206,400	\$390,048
AUDUBON SOCIETY OF NH	006-0023.00.00		\$7,740	\$0	\$7,740
AVRUTINE, ANTHONY & SHARON	008-0010.00.00		\$96,672	\$102,144	\$198,816
BABAR REALTY AND DEVELOPEMENT, LLC	006-0054.00.00		\$8,640	\$0	\$8,640
BAGGALEY, DANIEL	003-0025.00.00		\$97,824	\$89,184	\$187,008
BAILEY FAMILY LAND TRUST	007-0034.00.00		\$2,085,504	\$44,544	\$2,130,048
BALLINGER, WYNNE SHARPLES	006-0056.00.00		\$25,536	\$0	\$25,536
BANKOSH, KATHERINE	009-0099.00.00		\$30,816	\$3,840	\$34,656
BARKER 1990 TRUST, JILDA B.	008-0046.00.00		\$797,383	\$199,296	\$996,679
BARRETT, RAYMOND JR	004-0004.16.00		\$72,576	\$58,752	\$131,328
BARTON, DWIGHT	008-0014.08.00		\$114,624	\$0	\$114,624
BASCOM, JAMES & ANGELLA	002-0018.00.00		\$80,751	\$101,856	\$182,607
BEAL RESIDENCE TRUST	007-0042.00.00		\$1,335,168	\$88,128	\$1,423,296
BEAL, MARGARET	007-0047.00.00		\$1,338,048	\$199,680	\$1,537,728
BEAN, DANIEL J	006-0063.00.00		\$70,944	\$55,008	\$125,952
BEAUDIN, NOELLE K.	001-0040.05.00		\$74,784	\$63,840	\$138,624
BECKETT, GAIL ET AL	007-0021.00.00		\$1,308,288	\$66,624	\$1,374,912
BEEM, ROBERT & CYNTHIA	005-0056.00.00		\$72,897	\$65,472	\$138,369
BEIJ, PIERCE	001-0044.00.00		\$4,061	\$0	\$4,061
BEIJ, PIERCE	003-0066.00.00		\$1,728	\$0	\$1,728
BEINISH, ROGER & NOELLE	004-0007.00.00		\$73,536	\$57,024	\$130,560
BELL ATLANTIC	009-0021.00.00		\$114,144	\$163,392	\$277,536
BELL, RUTH	003-0070.00.00		\$106,176	\$123,456	\$229,632
BENNETT, ELLEN F.D.	004-0003.00.00		\$168	\$0	\$168
BENNETT, ELLEN F.D.	004-0009.00.00		\$165,309	\$162,528	\$327,837
BENNETT, ELLEN F.D.	004-0043.00.00		\$816	\$0	\$816
BENNETT, ELLEN F.D.	004-0044.00.00		\$98,978	\$78,240	\$177,218
BENNETT, EVERETT & LAURA G	004-0037.03.00		\$49,248	\$133,728	\$182,976

OWNER	MAP & LOT	UNIT	ASSESSED LAND	BLDG(S) VALUE	ASSESSED VALUE
BENOIT, GREGORY & CAROLE	008-0003.02.00		\$78,528	\$80,544	\$159,072
BENOIT, PETER & KAREN	008-0002.00.00		\$88,800	\$96,672	\$185,472
BENOIT, ROBERT & BARBARA	008-0003.00.00		\$73,440	\$95,520	\$168,960
BERGHORN, JR. GERARD F. & JACQUELINE	003-0002.00.00		\$110,784	\$174,432	\$285,216
BERKLEY, FOREST	002-0044.00.00		\$97,248	\$63,552	\$160,800
BERNT & GERLI REV TRUSTS	008-0013.00.00		\$96,192	\$128,256	\$224,448
BERRYMAN, GORDON	001-0003.02.00		\$138,048	\$34,944	\$172,992
BERTHOLET, MICHAEL D	003-0106.00.00		\$63,552	\$16,224	\$79,776
BIGELOW INC, R C	004-0048.00.00		\$116,578	\$123,552	\$240,130
BILLIN, ROBERT B & CAROLE A	002-0059.00.00		\$443,136	\$250,272	\$693,408
BISHOP 1997 TRUST	007-0072.00.00		\$145,440	\$66,816	\$212,256
BISSENETTE, JAMES & ELIZABETH	009-0087.00.00		\$52,800	\$45,120	\$97,920
BLAIR, KENNETH & DOROTHY	002-0082.00.00		\$140,160	\$50,976	\$191,136
BLAIR, KENNETH & DOROTHY	002-0082.01.00		\$46,464	\$0	\$46,464
BLANCHARD, MONETTE	002-0072.00.00		\$231,264	\$74,688	\$305,952
BOHIGIAN, GEORGE & SHARON	003-0060.03.00		\$174,240	\$153,600	\$327,840
BOND, BRUCE	002-0077.00.00		\$313,728	\$74,592	\$388,320
BORELLA, BARRY T.	006-0022.00.00		\$54,144	\$0	\$54,144
BORELLA, BARRY T.	006-0059.00.00		\$119,520	\$86,976	\$206,496
BOSSE, DONALD	004-0004.09.00		\$73,248	\$99,648	\$172,896
BOYNTON, GENE & WINNIFRED	001-0031.00.00		\$50,592	\$55,488	\$106,080
BRADLEY, CASSANDRA E & PETER P	006-0060.01.00		\$108,960	\$100,704	\$209,664
BRANDHORST ET AL, ERIC	005-0036.00.00		\$907,200	\$102,144	\$1,009,344
BRASHARES, LEWIS O & EDITH	005-0065.00.00		\$105,967	\$93,984	\$199,951
BRASHARES, LEWIS O & EDITH	006-0009.00.00		\$1,311,456	\$0	\$1,311,456
BRASHARES, LEWIS O & EDITH	008-0001.00.00		\$9,384	\$0	\$9,384
BRATSON, PETER C, ET AL	007-0063.00.00		\$593,280	\$39,744	\$633,024
BRATT REALTY TRUST	002-0076.00.00		\$315,648	\$58,368	\$374,016
BREED 1998 QPRT, SUSAN	008-0046.02.00		\$741,696	\$165,216	\$906,912
BREM, STEPHEN J & JEAN A	002-0047.00.00		\$122,592	\$120,576	\$243,168
BRETTON, RICHARD G & KIM MARIE	006-0016.00.00		\$52,512	\$0	\$52,512
BREWER, ANDRA	001-0038.00.00		\$55,296	\$6,624	\$61,920
BRICKLEY, SAMUEL D & COLLEEN C	001-0021.00.00		\$131,808	\$195,168	\$326,976
BROOKER, RACHEL W	009-0064.00.00		\$45,216	\$62,208	\$107,424
BROOKS, ETHEL	009-0010.00.00		\$62,208	\$38,304	\$100,512
BROWN THOMAS, SHERRY LU	009-0016.00.00		\$90,816	\$82,272	\$173,088
BROWNE, JR WALTER J	006-0001.23.00		\$99,168	\$167,616	\$266,784
BROWN, DONALD & JANE	006-0015.00.00		\$124,032	\$121,056	\$245,088
BROWN, JEFFREY S & MARLENE S	003-0017.01.03		\$88,896	\$0	\$88,896
BROWN, WINTHROP N & SARAH S	007-0089.00.00		\$1,071,456	\$79,584	\$1,151,040
BRUNELLE, GERARD	007-0086.00.00		\$72,000	\$70,560	\$142,560
BUHRMAN, CHARLES G & CHRISTINE J	007-0071.00.00		\$156,000	\$62,304	\$218,304
BUREAU, SCOTT W.	001-0019.00.00		\$83,712	\$24,384	\$108,096
BURGESS, EUGENE & BONNIE	009-0057.00.00		\$54,816	\$25,632	\$80,448
BURGESS, EUGENE & BONNIE	009-0058.00.00		\$62,784	\$88,512	\$151,296
BURNS 1999 REVOCABLE TRUST	009-0012.00.00		\$84,480	\$89,952	\$174,432
BURNS, SCOTT & SANDRA	003-0062.02.00		\$49,795	\$180,864	\$230,659
BURNS, SCOTT & SANDRA	003-0091.00.00		\$96,384	\$148,704	\$245,088
CABELL IRREV TRUST, CYANE	007-0029.00.00		\$1,231,392	\$152,448	\$1,383,840
CABELL, BRUCE H.	007-0028.00.00		\$983,328	\$41,280	\$1,024,608
CABELL, WILLIAM & HILDRETH	007-0027.00.00		\$1,303,488	\$60,480	\$1,363,968
CALLAHAN, CALLAHAN & SHIMKE	002-0057.00.00		\$106,080	\$864	\$106,944
CALLAHAN, JOHN H. & HOLLY A.	002-0062.00.00		\$59,232	\$0	\$59,232
CALLAHAN, LEE W. & MARYANNE	002-0061.00.00		\$97,056	\$129,984	\$227,040
CAMPBELL, CRAWFORD ET AL	007-0050.00.00		\$7,872	\$0	\$7,872
CAMPBELL, FREDERICK S & DEANNA C	003-0073.00.00		\$96,192	\$170,016	\$266,208

OWNER	MAP & LOT	UNIT	ASSESSED	BLDG(S)	ASSESSED
			LAND	VALUE	VALUE
CAMPBELL, FREDERICK S & DEANNA C	003-0093.00.00		\$96,384	\$81,408	\$177,792
CAMPBELL, KEVIN & DIANE	009-0077.00.00		\$177,696	\$274,176	\$451,872
CAMPBELL, LEONARD & NAN	008-0009.00.00		\$1,636	\$0	\$1,636
CANEY, STEVEN & ROCHELLE	004-0045.00.00		\$118,080	\$107,616	\$225,696
CANTRO REALTY LLC	004-0008.00.00		\$54,048	\$25,248	\$79,296
CANTWELL FAMILY TRUST	009-00B2.00.00		\$0	\$7,776	\$7,776
CARR, ADRIAN & LOIS	003-0019.00.00		\$91,872	\$41,952	\$133,824
CARR, ADRIAN & LOIS	003-0032.00.00		\$10,368	\$0	\$10,368
CARR, VICTOR H. & LINDA L.	005-0010.00.00		\$82,464	\$43,776	\$126,240
CASWELL, ALLEN & BRENDA	001-0057.01.00		\$72,738	\$170,784	\$243,522
CENTER HARBOR CONGREGATIONAL CHUR	009-0029.00.00		\$309,024	\$148,320	\$457,344
CENTER HARBOR INN, LLC	009-0090.00.00		\$984,576	\$975,840	\$1,960,416
CENTER HARBOR, TOWN OF	001-0045.00.00		\$38,592	\$0	\$38,592
CENTER HARBOR, TOWN OF	002-0031.00.00		\$62,400	\$0	\$62,400
CENTER HARBOR, TOWN OF	002-0045.07.00		\$7,200	\$0	\$7,200
CENTER HARBOR, TOWN OF	003-0068.00.00		\$768	\$0	\$768
CENTER HARBOR, TOWN OF	003-0113.00.00		\$63,936	\$34,656	\$98,592
CENTER HARBOR, TOWN OF	004-0049.00.00		\$26,400	\$0	\$26,400
CENTER HARBOR, TOWN OF	004-0057.00.00		\$0	\$0	\$0
CENTER HARBOR, TOWN OF	004-0058.00.00		\$864	\$0	\$864
CENTER HARBOR, TOWN OF	005-0005.00.00		\$10,944	\$0	\$10,944
CENTER HARBOR, TOWN OF	005-0015.00.00		\$124,992	\$277,728	\$402,720
CENTER HARBOR, TOWN OF	006-0070.00.00		\$12,000	\$0	\$12,000
CENTER HARBOR, TOWN OF	006-0079.00.00		\$97,152	\$60,000	\$157,152
CENTER HARBOR, TOWN OF	007-0049.00.00		\$502,176	\$0	\$502,176
CENTER HARBOR, TOWN OF	009-0011.00.00		\$144,672	\$0	\$144,672
CENTER HARBOR, TOWN OF	009-0026.00.00		\$314,592	\$339,648	\$654,240
CENTER HARBOR, TOWN OF	009-0027.00.00		\$289,056	\$171,168	\$460,224
CENTER HARBOR, TOWN OF	009-0076.00.00		\$214,944	\$16,416	\$231,360
CENTER HARBOR, TOWN OF	009-0079.00.00		\$132,576	\$0	\$132,576
CENTER HARBOR, TOWN OF	009-0089.00.00		\$889,344	\$18,240	\$907,584
CENTRAL LAKES DEVELOPMENT, LLC	002-0012.00.00		\$24,960	\$0	\$24,960
CERUTTI, JOSEPH A & SUSAN W	006-0001.16.00		\$100,320	\$283,488	\$383,808
CHAMPAGNE, DAVID H & BONNIE L	003-0065.03.00		\$37,056	\$20,928	\$57,984
CHASE CIRCLE NOMINEE TRUST	009-0017.00.00		\$67,488	\$42,624	\$110,112
CHUTE, JEANNE	001-0007.00.00		\$361,632	\$88,896	\$450,528
CHVIRUK, EDWARD & IMELDA	003-0084.00.00		\$58,464	\$37,728	\$96,192
CLAPP, CHRISTA G.	006-0020.00.00		\$138,240	\$94,176	\$232,416
CLARKE, GAIL S	003-0010.00.00		\$98,784	\$0	\$98,784
CLARKE, ROBERTA	007-0014.01.01		\$1,307,424	\$449,952	\$1,757,376
CLAUNCH, CORINNE	006-0045.10.00		\$40,704	\$0	\$40,704
COCHRAN, GUY & JANE	005-0006.00.00		\$53,184	\$35,328	\$88,512
COGGSWELL FAMILY NOMINEE TRUST	007-0087.00.00		\$72,192	\$60,480	\$132,672
COLEMAN, CAROLINE M	002-0079.00.00		\$333,696	\$40,512	\$374,208
COLEMAN, RANDALL & EDNA	007-0025.00.00		\$1,296,000	\$33,792	\$1,329,792
COLLINS BROOK LLC	009-0072.00.00	0014	\$80,544	\$385,632	\$466,176
COLLINS, KATHLEEN	002-0024.00.00		\$82,464	\$56,736	\$139,200
CONCANNON, WILLIAM	006-0036.00.00		\$79,872	\$100,800	\$180,672
CONVERSE ET AL, RUDOLPH	001-0001.00.00		\$49,632	\$0	\$49,632
CONVERSE ET AL, RUDOLPH	001-0001.02.00		\$41,472	\$0	\$41,472
CONVERSE ET AL, RUDOLPH	001-0001.03.00		\$86,400	\$42,240	\$128,640
CONWAY JR, JAMES & LINDA	002-0081.00.00		\$291,072	\$38,688	\$329,760
COOASHAUKEE CLUB INC	007-0030.00.00		\$1,620,000	\$80,256	\$1,700,256
COOK, JOHN & ELIZABETH	001-0048.00.00		\$62,838	\$165,312	\$228,150
COOK, JOHN & ELIZABETH	002-0019.00.00		\$300	\$0	\$300
COOK, ROBERT W	009-0024.00.00		\$96,000	\$75,552	\$171,552

OWNER	MAP & LOT	UNIT	ASSESSED	BLDG(S)	ASSESSED
			LAND	VALUE	VALUE
COOLIDGE, PETER J	007-0003.00.00		\$625,107	\$106,848	\$731,955
COOLIDGE, PETER J	007-0004.00.00		\$715	\$0	\$715
COOLIDGE, ROBERT	007-0005.00.00		\$518,742	\$2,112	\$520,854
COPPO, ROBERT & MARILYN	009-0015.00.00		\$90,816	\$77,856	\$168,672
COREY, SHERYL	002-0035.00.00		\$68,640	\$56,544	\$125,184
CORSO, RICHARD & KATHRYN	004-0032.00.00		\$50,592	\$110,304	\$160,896
COST, RHONDA	005-0011.00.00		\$72,000	\$56,640	\$128,640
COUDERT, EARL & ELOISE	004-0011.00.00		\$108,288	\$50,496	\$158,784
COURTNEY, WENDY K	002-0038.00.00		\$4,992	\$0	\$4,992
COX, ELIZABETH G	003-0067.01.00	0003	\$144,000	\$102,816	\$246,816
CRANE, CAROL	007-0082.00.00		\$51,840	\$21,120	\$72,960
CREDIT SHELTER TRUST	005-0060.00.00		\$1,155,552	\$57,984	\$1,213,536
CROWE, GLORIANN 2000 TRUST	007-0054.00.00		\$734,400	\$69,792	\$804,192
CROWE, GLORIANN 2000 TRUST	007-0055.00.00		\$6,720	\$0	\$6,720
CUTTER & SHONE J, DAVID	009-0002.00.00		\$67,680	\$63,552	\$131,232
DAHL, ROBERT & LESLIE	007-0014.01.00		\$2,868,672	\$735,936	\$3,604,608
DAIGNEAULT, SALLY	003-0081.00.00		\$175,488	\$368,448	\$543,936
DAMON, G HUNTINGTON	005-0023.00.00		\$1,309,182	\$320,160	\$1,629,342
DAMON, G HUNTINGTON	005-0023.02.00		\$1,901,568	\$0	\$1,901,568
DANE R.E.T. II, ERNEST B JR	008-0029.00.00		\$8,357	\$0	\$8,357
DANE R.E.T. II, ERNEST B JR	008-0047.00.00		\$7,899	\$0	\$7,899
DANE TRUST, EDWARD	004-0055.00.00		\$104,199	\$75,936	\$180,135
DANE TRUST, EDWARD	006-0024.00.00		\$577,710	\$1,648,896	\$2,226,606
DANE TRUST, EDWARD	006-0024.03.00		\$80,659	\$360,000	\$440,659
DANE TRUST, EDWARD	006-0024.04.00		\$62,460	\$124,608	\$187,068
DANE TRUST, EDWARD	006-0060.00.00		\$136,576	\$26,880	\$163,456
DANE TRUST, EDWARD	008-0006.00.00		\$49,123	\$1,440	\$50,563
DANE TRUST, EDWARD	008-0018.00.00		\$38,923	\$0	\$38,923
DANE TRUST, EDWARD	008-0041.00.00		\$2,856	\$0	\$2,856
DANE TRUST, EDWARD	008-0043.00.00		\$1,026,288	\$271,968	\$1,298,256
DANE TRUST, EDWARD	008-0048.00.00		\$379,777	\$21,696	\$401,473
DANE , EDWARD & ARABELLA	008-0045.02.00		\$4,033	\$0	\$4,033
DANE , EDWARD & ARABELLA	008-0049.00.00		\$14,208	\$0	\$14,208
DANE, ARABELLA	008-0007.00.00		\$38,400	\$0	\$38,400
DANE, CHARLES	008-0028.01.00		\$97,248	\$0	\$97,248
DANE, CHARLES E ET AL	008-0045.00.00		\$865,793	\$129,888	\$995,681
DANE, EDWARD N	004-0054.00.00		\$9,384	\$0	\$9,384
DANE, HERBERT & SALLY	008-0044.00.00		\$877,884	\$160,896	\$1,038,780
DANFORTH, BARBARA L	003-0047.00.00		\$48,096	\$41,952	\$90,048
DANFORTH, RICHARD	008-0033.00.00		\$173,472	\$53,280	\$226,752
D'ANGELO, JAMES & LINDA	003-0012.00.00		\$193,248	\$173,376	\$366,624
DASCHBACH, VIRGINIA & RICHARD	009-0048.00.00		\$62,784	\$53,856	\$116,640
DAVIS & D. SCOTT, DONALD	003-0083.00.00		\$73,824	\$74,592	\$148,416
DAVIS, DONALD S.	003-0088.00.00		\$35,616	\$33,888	\$69,504
DAVIS, RANDY W. & ANN M.	004-0018.00.00		\$46,176	\$106,560	\$152,736
DAVIS, RICHARD L & DIANNE L	006-0071.00.00		\$150,240	\$99,072	\$249,312
DAVY TRUST	009-0054.00.00		\$91,680	\$105,888	\$197,568
DE LA VEGA, CIRO AND CAROL	003-0022.00.00		\$113,952	\$136,128	\$250,080
DEBIASE, LOUIS	007-0083.00.00		\$38,496	\$0	\$38,496
DEGRACE, JEANNE & DAVID	001-0049.00.00		\$76,916	\$90,912	\$167,828
DELLENBAUGH, GEOFFREY & JOANNA	007-0052.01.00		\$1,311,168	\$154,656	\$1,465,824
DELLENBAUGH, INC.	007-0052.00.00		\$5,728	\$0	\$5,728
DELUCA, MEROPE E	008-0014.04.00		\$194,688	\$95,616	\$290,304
DEMME, STEPHANIE	002-0007.00.00		\$53,184	\$55,008	\$108,192
DESANTIS, SCOTT	008-0036.01.00		\$693,504	\$0	\$693,504
DESANTIS, SCOTT	008-0036.02.00		\$49,152	\$0	\$49,152

OWNER	MAP & LOT	UNIT	ASSESSED	BLDG(S)	ASSESSED
			LAND	VALUE	VALUE
DESMOND, JOHN	005-0032.00.00		\$951,936	\$101,568	\$1,053,504
DESOUSA, CAROL	006-0017.00.00		\$108,672	\$100,992	\$209,664
DEW DROP FARMS, LLC	008-0036.00.00		\$1,269,024	\$24,768	\$1,293,792
DEW DROP FARMS, LLC	008-0036.03.00		\$734,688	\$0	\$734,688
DEW DROP FARMS, LLC	008-0036.04.00		\$0	\$0	\$0
DICECCA, COSMOS	004-0039.00.00		\$87,648	\$93,120	\$180,768
DIONNE, HENRI W & KAREN C	004-0016.00.00		\$82,080	\$80,064	\$162,144
DIONNE, ROBERT & LIANNE	002-0041.00.00		\$82,946	\$88,032	\$170,978
DODGE, CHRISTOPER B	009-0033.00.00		\$62,496	\$151,392	\$213,888
DOG COVE CORP.	005-0043.00.00		\$0	\$0	\$0
DOLAC, THERESA	003-0072.00.00		\$96,192	\$102,720	\$198,912
DOLE, JOAN	009-0097.00.00		\$480,768	\$138,912	\$619,680
DONAHUE-CLARIDGE, JEANNE	004-0005.00.00		\$75,360	\$55,968	\$131,328
DORS, CLAIRE L. REVOCABLE TRUST	002-0056.00.00		\$281,760	\$28,512	\$310,272
DRENKHAHN, RICHARD G & DIANE C.	006-0028.00.00		\$27,072	\$0	\$27,072
DRENKHAHN, RICHARD G & DIANE C.	006-0058.00.00		\$108,000	\$151,104	\$259,104
DREW, DAVID K.	002-0032.00.00		\$59,616	\$0	\$59,616
DUCK ISLAND OF SQUAM LAKE TRUST	007-0007.00.00		\$183,360	\$0	\$183,360
DUCK ISLAND OF SQUAM LAKE TRUST	007-0008.00.00		\$50,784	\$0	\$50,784
DUMAIS, STEVEN R & SUSAN L	002-0043.00.00		\$107,186	\$394,176	\$501,362
DUNSCOMBE, ARTHUR & ALTHEA	002-0004.00.00		\$175,200	\$33,888	\$209,088
DUPONT, GENE P	001-0047.00.00		\$9,325	\$0	\$9,325
DUPUIS, LUKE	005-0064.01.00		\$84,864	\$259,680	\$344,544
DUREN, DAVID R & DONNA J	004-0019.00.00		\$39,648	\$0	\$39,648
DUREN, DIANE	005-0004.00.00		\$45,888	\$12,288	\$58,176
DUREN, EVERETT M. & NANCY M.	003-0109.00.00		\$66,432	\$149,280	\$215,712
DUREN, JEFFREY	003-0099.00.00		\$62,592	\$43,200	\$105,792
DWYER, BEVERLY	003-0051.00.00		\$48,096	\$24,000	\$72,096
DWYER, EDWARD	002-0002.00.00		\$264,133	\$69,216	\$333,349
DWYER, EDWARD	002-0020.00.00		\$29,447	\$0	\$29,447
EARL, GEORGE	002-0069.00.00		\$426,459	\$143,904	\$570,363
EARL, GEORGE	002-0073.00.00		\$386,304	\$68,160	\$454,464
EARL, GEORGE	003-0082.00.00		\$7,680	\$0	\$7,680
EARL, GEORGE F & MARY L	002-0042.00.00		\$87,936	\$0	\$87,936
EAST STREET ASSOC LTD PARTERSHIP	007-0061.00.00		\$587,808	\$46,656	\$634,464
EHL REV TRUST, ELEANOR	002-0055.00.00		\$176,832	\$28,992	\$205,824
EISAMAN, CLARENCE & NANCY	001-0037.00.00		\$80,160	\$4,608	\$84,768
ELBAUM, MARC & CHRISTINE	004-0028.00.00		\$62,304	\$61,344	\$123,648
ELCOCK, WALTER	007-0040.00.00		\$2,696,124	\$461,568	\$3,157,692
ELIZABETH J LABARON VACATION RES TR	007-0032.00.00		\$1,296,000	\$80,736	\$1,376,736
ELLIOTT VILAS, JOCELYN	006-0042.00.00		\$33,120	\$0	\$33,120
ELMORE TRUST, JOHN & ALYCE	006-0026.00.00		\$1,800,658	\$191,232	\$1,991,890
EMERSON 1985 TRUST, DENLEY	005-0003.00.00		\$43,104	\$0	\$43,104
EMERSON 1985 TRUST, DENLEY	005-0003.01.00		\$72,960	\$65,856	\$138,816
EPSTEIN LIVING TRUST	003-0097.05.00		\$74,304	\$57,984	\$132,288
ERICKSON, RICHARD & BARBARA	003-0013.00.00		\$198,528	\$159,456	\$357,984
ERS REMODELING LLC	008-0014.11.00		\$60,000	\$0	\$60,000
ESPE, ESTELLE ET AL	003-0015.00.00		\$193,632	\$93,600	\$287,232
E.M. HEATH INC	009-0081.00.00		\$86,400	\$83,808	\$170,208
FAGEN, LESTER J & TRUDY S	005-0051.00.00		\$241,152	\$136,128	\$377,280
FAIRBANKS WILLIAM & PRISCILLA	002-0013.01.00		\$65,280	\$109,632	\$174,912
FANCHER, FRANKLIN & MARY	009-0008.00.00		\$84,480	\$65,856	\$150,336
FARO, JOHN S	002-0045.01.00		\$182,880	\$138,336	\$321,216
FARRINGTON TRUST, ROBERT & SYLVIA	002-0025.00.00		\$268,128	\$134,496	\$402,624
FAULKINGHAM, RALPH. H. & LINDA J.	005-0044.00.00	0001	\$206,400	\$47,808	\$254,208
FEELY REV TRUST, MURIEL A	008-0032.00.00		\$109,824	\$136,128	\$245,952

OWNER	MAP & LOT	UNIT	ASSESSED	BLDG(S)	ASSESSED
			LAND	VALUE	VALUE
FEELY REV TRUST, MURIEL A	009-0043.00.00		\$78,816	\$172,320	\$251,136
FERGUSON, BARBARA	002-0008.00.00		\$52,512	\$46,656	\$99,168
FERLAZZO, PHILIP & VIRGINIA	003-0060.05.00		\$174,624	\$156,480	\$331,104
FIELDS, LESLIE A.	003-0096.01.00		\$107,520	\$155,040	\$262,560
FINN, DOROTHY A & FRANK H	009-0091.00.00		\$876,288	\$255,360	\$1,131,648
FISHER, VIRGINIA L	009-0066.00.00		\$34,944	\$81,792	\$116,736
FISKE REALTY TRUST	008-0042.00.00		\$1,067,136	\$136,128	\$1,203,264
FITZGERALD INVESTMENTS, LLC	004-0052.00.00		\$324,988	\$469,728	\$794,716
FITZGERALD INVESTMENTS, LLC	004-0056.07.00		\$6,710	\$0	\$6,710
FOLEY, JOHN & JESSIE	005-0024.00.00		\$75,072	\$148,416	\$223,488
FORTGANG, ELLEN	006-0069.02.00		\$80,928	\$56,736	\$137,664
FOSTER, BRADFORD C & ELAINE P	002-0017.00.00		\$99,552	\$129,696	\$229,248
FOSTER, BRADFORD C & ELAINE P	009-0093.00.00		\$94,752	\$864	\$95,616
FOSTER, LEONARD M 1989 TRUST	003-0006.00.00		\$110,496	\$141,792	\$252,288
FOWLER REALTY TRUST	007-0062.00.00		\$504,768	\$75,936	\$580,704
FRAMPTON, CHARLES & DONNA	001-0041.02.00		\$88,224	\$94,368	\$182,592
FRAZIER, MICHAEL P & DARLENE P	002-0013.07.05		\$51,072	\$38,016	\$89,088
FREETO, J. GAIL	006-0076.00.00		\$73,920	\$14,976	\$88,896
FRENCH, MARY L. ET AL	009-0031.00.00		\$93,888	\$118,368	\$212,256
FRITZ, DEANNA	008-0014.07.00		\$194,880	\$169,728	\$364,608
FURLONG, LISA B.	002-0023.00.00		\$116,448	\$37,440	\$153,888
GALYEAN III, TINSLEY A ET AL	007-0037.00.00		\$12,480	\$0	\$12,480
GARDEN, CHARLES S & SALLY	004-0013.00.00		\$99,744	\$106,176	\$205,920
GARLAND, WILMA & ROLAND	001-0014.00.00		\$265,344	\$50,688	\$316,032
GARRICK, GREGORY K REV TRUST	007-0075.00.00		\$1,176,000	\$80,352	\$1,256,352
GAUFBERG, SLAVA V	005-0029.00.00		\$851,232	\$53,952	\$905,184
GAVARNY, BRUCE & SUZANNE	001-0014.02.00		\$128,736	\$0	\$128,736
GAVARNY, BRUCE & SUZANNE	001-0018.00.00		\$84,257	\$185,088	\$269,345
GAYNOR, JOSEPH J 2003 TRUST	006-0073.00.00		\$56,928	\$0	\$56,928
GAYNOR, JOSEPH J 2003 TRUST	009-0098.00.00		\$480,384	\$90,720	\$571,104
GEORGE & DEBRA MAYNARD FAM TR 9/02	003-0020.00.00		\$386,187	\$100,320	\$486,507
GEORGE, HELEN D.	008-0026.00.00		\$67,008	\$0	\$67,008
GEORGE, PAUL E & HELEN D	008-0030.00.00		\$107,278	\$256,896	\$364,174
GEORGE, PAUL E & HELEN D	008-0031.00.00		\$205,985	\$2,304	\$208,289
GEPHART, JOHN	007-0041.00.00		\$1,753,152	\$97,632	\$1,850,784
GEPHART, JOHN	007-0041.03.00		\$71,328	\$0	\$71,328
GERTZ, DWIGHT & WELLS, VIRGINIA	006-0033.00.00		\$1,824	\$0	\$1,824
GERTZ, DWIGHT & WELLS, VIRGINIA	007-0066.00.00		\$485,664	\$52,224	\$537,888
GETTY, KEVIN	004-0037.05.00		\$30,432	\$0	\$30,432
GILMAN, EVERETT & LOIS	003-0060.00.00		\$105,984	\$115,296	\$221,280
GINTER & J. FELDMAN, JOHN	009-0055.00.00		\$94,080	\$53,664	\$147,744
GOODNOW, ROBERT W	002-0067.00.00		\$279,072	\$29,952	\$309,024
GORDON REALTY TRUST, ELLEN	006-0001.22.00		\$1,310,208	\$11,040	\$1,321,248
GORDON REALTY TRUST, ELLEN	006-0007.00.00		\$1,312,128	\$12,384	\$1,324,512
GORDON REALTY TRUST, ELLEN	006-0013.00.00		\$62,592	\$0	\$62,592
GORDON REALTY TRUST, MELVIN	006-0001.03.00		\$1,296,000	\$4,992	\$1,300,992
GORDON REALTY TRUST, MELVIN	006-0001.05.00		\$1,314,048	\$3,072	\$1,317,120
GORDON, MELVIN & ELLEN	006-0006.00.00		\$2,845,536	\$1,178,112	\$4,023,648
GORDON, MYRA & ROY	006-0001.21.00		\$785	\$0	\$785
GORDON, MYRA & ROY	007-0014.03.00		\$2,088	\$2,688	\$4,776
GORDON, ROY & MYRA	007-0014.01.02		\$1,301,848	\$134,016	\$1,435,864
GRANBERG, RICHARD P	006-0052.00.00		\$72,480	\$52,512	\$124,992
GREAT ISLAND REALTY TRUST	007-0001.00.00		\$15,785	\$0	\$15,785
GREENE, CHARLES F & PAULA J	001-0053.00.00		\$60,096	\$56,256	\$116,352
GREENE, DENNIS C JR & REBECCA L	008-0011.04.01		\$94,217	\$211,104	\$305,321
GRIESMER, MARGARET A	003-0079.00.00		\$137,280	\$270,144	\$407,424

OWNER	MAP & LOT	UNIT	ASSESSED LAND	BLDG(S) VALUE	ASSESSED VALUE
GRIFFIN, HAMILTON B REV TRUST	007-0023.00.00		\$1,296,576	\$80,832	\$1,377,408
GRIFFIN, WILLIAM J & VIRGINIA M	002-0013.05.00		\$75,552	\$105,696	\$181,248
GRIFFITH, WILLIAM F & PATRICIA E	001-0011.00.00		\$208,416	\$80,544	\$288,960
GROSS, PETER & GARFIELD, DIANE	006-0029.00.00		\$661,056	\$249,888	\$910,944
GROSS, PETER & GARFIELD, DIANE	006-0032.00.00		\$1,248	\$0	\$1,248
GUARDINO, PETER E.	004-0056.03.00		\$53,280	\$0	\$53,280
GUARINO, JAY & KAREN	003-0042.00.00		\$48,096	\$33,984	\$82,080
GUMPERT, JAMES S & MICHELLE M	007-0080.00.00		\$70,944	\$84,288	\$155,232
GURNEY, PETER & GEORGE	007-0036.00.00		\$2,328,288	\$39,456	\$2,367,744
GURNEY, PETER & GEORGE	007-0090.00.00		\$606,816	\$0	\$606,816
GUYOTTE, JAMES	003-0097.04.00		\$50,208	\$0	\$50,208
HAAS, THOMAS W & MELINDA A	005-0058.00.00		\$1,301,568	\$186,048	\$1,487,616
HAAS, THOMAS W & MELINDA A	005-0058.02.00		\$1,456,128	\$970,368	\$2,426,496
HAIGH, WILLIAM & MADELINE	005-0009.00.00		\$82,848	\$124,800	\$207,648
HAIGH, WILLIAM & MADELINE	005-0017.03.00		\$47,424	\$0	\$47,424
HAINES, JEFFREY C	001-0051.00.00		\$60,576	\$83,232	\$143,808
HALE FAMILY REVOCABLE TRUST	003-0092.00.00		\$96,192	\$117,600	\$213,792
HALE JR, MELVYN D ET AL	003-0017.00.00		\$0	\$0	\$0
HALE PARTNERSHIP	003-0067.00.00		\$381,792	\$1,991,616	\$2,373,408
HALEY, ERIC & KIMBERLY	005-0003.03.00		\$43,008	\$0	\$43,008
HALE, ALLAN C SR 2004 REV TRUST	003-0020.04.00		\$60,960	\$0	\$60,960
HALE, ALLAN C SR 2004 REV TRUST	003-0020.07.00		\$233,568	\$0	\$233,568
HALE, ALLAN C SR 2004 REV TRUST	003-0071.01.00		\$136,896	\$172,416	\$309,312
HALE, CRAIG W & KIM	003-0020.03.00		\$95,040	\$141,792	\$236,832
HALLORAN, ROBERT & BARBARA	005-0049.00.00		\$243,840	\$76,992	\$320,832
HALSEY, JONATHAN D	006-0061.00.00		\$97,704	\$225,408	\$323,112
HALSEY, SHANE J	004-0037.01.00		\$384	\$0	\$384
HAMBLIN, ROGER	003-0115.00.00		\$1,632	\$0	\$1,632
HAMBLIN, ROGER	009-00B3.00.00		\$0	\$69,120	\$69,120
HAMES, WINTERS B JR & JANET A	003-0067.01.00	0001	\$144,000	\$95,712	\$239,712
HAMILTON, DAVID P & MARY E	008-0028.00.00		\$228,192	\$681,120	\$909,312
HAMMOND, BEVERLY	002-0039.00.00		\$9,600	\$0	\$9,600
HAMPTON, PHILLIP G & PATRICIA A	003-0017.01.01		\$86,016	\$0	\$86,016
HANSON FAMILY TRUST	006-0072.00.00		\$2,529	\$0	\$2,529
HANSON FAMILY TRUST	008-0020.00.00		\$170,489	\$177,696	\$348,185
HANSON, RICHARD	009-0025.00.00		\$96,288	\$86,208	\$182,496
HANSON, V & HANSON C	008-0023.00.00		\$144,288	\$90,432	\$234,720
HARBOR CENTRE, LLC	009-0078.00.00		\$191,136	\$153,120	\$344,256
HARBOR CORNER TRUST, LLC	009-0075.00.00		\$207,840	\$293,472	\$501,312
HARLOW, RICHARD & CAROLYN	009-0007.00.00		\$85,536	\$89,184	\$174,720
HARRIS, CHARLES F & CAROL F	006-0011.00.00		\$901,248	\$75,360	\$976,608
HARRIS, CHARLES F & CAROL F	006-0012.00.00		\$65,376	\$0	\$65,376
HART, DALE	003-0094.00.00		\$96,768	\$142,560	\$239,328
HASHEM, TINA	002-0045.03.00		\$108,192	\$96,864	\$205,056
HAVRE, PIERRE & JAN H TRUST	003-0007.00.00		\$208,320	\$281,760	\$490,080
HAWKINS POND LLC	001-0010.00.00		\$241,271	\$206,304	\$447,575
HAWKINS, PAUL J	005-0014.00.00		\$133,632	\$148,896	\$282,528
HEATH FAMILY EXEMPT TRUST	009-0082.00.00		\$292,416	\$307,296	\$599,712
HEATH, ROBERT E	009-0051.00.00		\$63,648	\$114,528	\$178,176
HEATH, ROBERT E	009-0063.00.00		\$34,944	\$64,608	\$99,552
HEIDERER, DAWN	009-0053.00.00		\$101,952	\$185,732	\$287,684
HEINER, JAY & HELEN	005-0064.05.00		\$85,440	\$202,560	\$288,000
HEINER, JAY & HELEN	005-0064.06.00		\$30,816	\$0	\$30,816
HENNESSY REV TRUST	002-0001.00.00		\$345,696	\$59,424	\$405,120
HERBERT, JEANNETTE ET AL	007-0051.00.00		\$1,086	\$0	\$1,086
HERRINGTON, JOAN R	007-0012.00.00		\$1,584,768	\$0	\$1,584,768



OWNER	MAP & LOT	UNIT	ASSESSED LAND	BLDG(S) VALUE	ASSESSED VALUE
HERRINGTON, JOAN R	007-0012.01.00		\$1,583,040	\$0	\$1,583,040
HERRINGTON, JOAN R	007-0012.02.00		\$1,583,040	\$0	\$1,583,040
HERSH, BARRY R & TERRY L	006-0044.00.00		\$49,056	\$0	\$49,056
HETT, WILLIAM F. & BEVERLY	009-0065.00.00		\$110,112	\$83,040	\$193,152
HIBBERD ROYEA, LAURA A	004-0053.01.00		\$101,856	\$101,856	\$203,712
HICKEY, DAVID & ELAINE	004-0035.00.00		\$74,784	\$66,528	\$141,312
HILDEBRAND, ADAM MARK REV TRUST	007-0088.00.00		\$119,232	\$114,624	\$233,856
HILL ESTATE, ROBERT	003-0108.00.00		\$60,480	\$2,112	\$62,592
HILLGER, RICHARD JR & JANE H	004-0017.01.00		\$57,984	\$0	\$57,984
HILLTOP PARTNERSHIP, L.P.	007-0014.10.00		\$7,804	\$0	\$7,804
HILLTOP PARTNERSHIP, L.P.	007-0016.00.00		\$2,498,297	\$1,424,544	\$3,922,841
HILSKY, CHARLES & NANCY	004-0004.13.00		\$72,864	\$88,032	\$160,896
HIRSHIK, LARRY & BETH	006-0045.09.00		\$93,120	\$109,344	\$202,464
HITE, JEFFREY A & JULIA A	001-0005.00.00		\$255,456	\$30,528	\$285,984
HOBSON, SCOTT D	001-0012.00.00		\$204,192	\$534,528	\$738,720
HOLLY, THOMAS E & KATHLEEN A	003-0036.00.00		\$48,192	\$79,584	\$127,776
HOLTON, PHILIP J. IV & JILL L.	002-0013.04.00		\$39,360	\$0	\$39,360
HOOD, ROBERT E & MARILYN E 2004 TRU	004-0010.00.00		\$136,800	\$189,984	\$326,784
HOOPER, GEORGE & JANET	009-0046.00.00		\$52,224	\$69,696	\$121,920
HOPKINS, SHARON L	002-0013.00.00		\$279,936	\$0	\$279,936
HOVEY, RICHARD D & KING MARGARET K	007-0084.00.00		\$73,824	\$61,824	\$135,648
HOWARD, ROBERT	006-0047.00.00		\$672	\$0	\$672
HOWARD, PHYLLIS	002-0026.00.00		\$264,768	\$116,928	\$381,696
HOWELL FAMILY TRUST	007-0033.00.00		\$1,296,768	\$58,272	\$1,355,040
HOYT, CHRIS A & MEGAN D	004-0037.04.00		\$30,240	\$0	\$30,240
HOYT, KELLEY ANN	001-0050.00.00		\$84,000	\$23,904	\$107,904
HUEY, ALFRED M. & BARBARA P.	004-0037.00.00		\$153,210	\$494,784	\$647,994
HUGHES, DAVID	006-0069.00.00		\$87,936	\$25,536	\$113,472
HULKOW, JOSEPH & PAMELA	002-0045.04.00		\$96,672	\$123,072	\$219,744
HULSLANDER, BRUCE & ELIZABETH	006-0045.12.00		\$93,696	\$104,832	\$198,528
HUMPHRIES, JOHN R & JEAN B	003-0001.00.00		\$111,360	\$168,576	\$279,936
HURD, DAVID & LYNN	003-0110.00.00		\$47,232	\$7,776	\$55,008
HURLEY, DAVID R JR	005-0045.00.00		\$240,000	\$60,000	\$300,000
HURLEY, JOHN & BEATRICE	009-0038.00.00		\$71,040	\$87,744	\$158,784
ILLSLEY, RUSSELL JR	004-0022.00.00		\$88,896	\$7,392	\$96,288
IMMACULATE CONCEPTION APOSTOLIC SC	009-0092.00.00		\$546,048	\$2,400	\$548,448
IPPOLITO, GINA MERCURI	002-0037.00.00		\$45,600	\$25,536	\$71,136
IRELAND ESTATE	002-0084.00.00		\$177,216	\$86,304	\$263,520
J & K REALTY TRUST	007-0013.00.00		\$1,594,368	\$334,848	\$1,929,216
JACKSON, LEWIS H & MARGARET W	008-0014.03.00		\$99,360	\$106,176	\$205,536
JARDINE, JOHN F	007-0074.00.00		\$43,296	\$0	\$43,296
JEANLOZ, CLAUDE & DONNA	008-0040.00.00		\$737,283	\$16,800	\$754,083
JEPSEN, ALVIN & JANE	003-0097.11.00		\$64,608	\$132,864	\$197,472
JEWELL, BRAD G & GINA R	001-0040.02.00		\$44,448	\$0	\$44,448
JIRKOVSKY, JOHN	003-0117.00.00		\$49,344	\$33,312	\$82,656
JOHNSON, ARTHUR C & LYDIA A	003-0097.08.00		\$55,296	\$0	\$55,296
JOHNSON, CHRISTOPHER & MARY	001-0040.00.00		\$109,152	\$79,008	\$188,160
JOHNSON, CONSTANCE	006-0069.03.00		\$106,368	\$197,952	\$304,320
JOHNSON, DAVID C & BONNIE	004-0004.15.00		\$72,480	\$124,320	\$196,800
JONES, MARGARET JO	001-0041.00.00		\$98,016	\$66,144	\$164,160
JONES, ROBERT J & MATTHEWS, SHARON /	009-0073.00.00		\$79,008	\$150,144	\$229,152
JORDAN, JOHN	003-0033.00.00		\$8,928	\$0	\$8,928
JORDAN, JOHN	003-0040.00.00		\$49,152	\$63,072	\$112,224
JORDAN, JOHN	003-0041.00.00		\$48,000	\$6,336	\$54,336
JORDAN, JOHN	003-0044.04.00		\$48,096	\$111,264	\$159,360
JORDAN, KRISTINA R & ERICA F	003-0044.00.00		\$45,696	\$22,368	\$68,064

OWNER	MAP & LOT	UNIT	ASSESSED	BLDG(S)	ASSESSED
			LAND	VALUE	VALUE
JORDAN, KRISTINA R & ERICA F	003-0058.00.00		\$51,936	\$64,128	\$116,064
JORDAN, THOMAS & MATTHEW	003-0044.03.00		\$28,896	\$0	\$28,896
JOYCE, FREDERICK & M	003-0054.00.00		\$37,344	\$12,864	\$50,208
JTR REALTY LLC	009-0069.00.00		\$61,344	\$23,040	\$84,384
KADLIK, ROBERT J JR, & JEAN M	009-0005.00.00		\$119,136	\$82,080	\$201,216
KARAGOZIAN, HAROLD C & KARIN TRUST	005-0044.00.00	0006	\$144,000	\$83,808	\$227,808
KARAWSKI, MICHAEL S	005-0013.00.00		\$72,480	\$23,328	\$95,808
KATZKA, DAVID A & MARJORIE R	001-0039.01.00		\$1,640	\$0	\$1,640
KATZKA, DAVID A & MARJORIE R	001-0039.02.00		\$4,339	\$0	\$4,339
KATZKA, DAVID A & MARJORIE R	001-0039.03.00		\$472	\$0	\$472
KATZKA, DAVID A & MARJORIE R	001-0039.04.00		\$461	\$0	\$461
KATZKA, DAVID A & MARJORIE R	001-0039.05.00		\$413	\$0	\$413
KATZKA, DAVID A & MARJORIE R	001-0039.06.00		\$1,862	\$0	\$1,862
KAYROS, PETER & KATHLEEN	009-0085.00.00		\$46,368	\$21,120	\$67,488
KEAY, DONALD & MARY ANN	009-0059.00.00		\$102,528	\$169,920	\$272,448
KEEWAYDIN ESTATES ASSOCIATION	004-0004.00.00		\$0	\$0	\$0
KELLEY REVOCABLE TRUST	009-0068.00.00		\$36,288	\$59,040	\$95,328
KELLEY, GARALD N.	009-0060.00.00		\$46,848	\$768	\$47,616
KELLEY, REGINALD & JACQUELINE	006-0077.00.00		\$78,991	\$146,208	\$225,199
KELLEY, ROGER & NANCY	008-0024.00.00		\$120,096	\$88,416	\$208,512
KELSEY TRUST, THOMAS & ELIZABE	006-0008.00.00		\$1,315,968	\$87,744	\$1,403,712
KELSEY, THOMAS & ELIZABETH	007-0053.00.00		\$1,352,640	\$604,704	\$1,957,344
KENNEDY, BRIAN J & DONNA P	003-0097.09.00		\$63,936	\$91,104	\$155,040
KIDDER, BARBARA A	002-0045.02.00		\$173,376	\$119,520	\$292,896
KIMBALL ISLAND TRUST	007-0009.00.00		\$1,445,387	\$455,904	\$1,901,291
KIMBALL ISLAND TRUST	007-0060.00.00		\$264,576	\$0	\$264,576
KIMBALL ISLAND TRUST	007-0070.00.00		\$40,224	\$0	\$40,224
KIMBLE, THOMAS & BARBARA	007-0065.00.00		\$450,912	\$51,456	\$502,368
KITCHEN, HELEN L	003-0067.01.00	0005	\$144,000	\$108,288	\$252,288
KLAFT, GEORGE & ETHEL E	009-0013.00.00		\$67,200	\$72,384	\$139,584
KLINE, EDWIN D & DIANE	005-0064.00.00		\$10,362	\$0	\$10,362
KLINE, EDWIN D & DIANE	005-0064.07.00		\$53,964	\$148,128	\$202,092
KLINE, EDWIN D & DIANE	005-0064.08.00		\$914	\$0	\$914
KLINE, EDWIN D & DIANE	005-0064.09.		\$42,048	\$0	\$42,048
KNEELAND IRREV TRUST, W & D	009-0004.00.00		\$103,008	\$70,368	\$173,376
KOERBER FAMILY TRUST	003-0018.00.00		\$93,574	\$120,480	\$214,054
KOSINSKI, LINDA	002-0083.02.00		\$221,472	\$173,664	\$395,136
KRAMPITZ, JAMES	002-0013.07.01		\$51,072	\$29,760	\$80,832
KUHN, CHRISTINE & BLEIRE, MARGOT	005-0059.00.00		\$1,102,752	\$63,360	\$1,166,112
KYLE ET AL	001-0057.00.00		\$98,542	\$136,128	\$234,670
KYLE ET AL	001-0058.00.00		\$2,010	\$0	\$2,010
KYLE ET AL	003-0116.00.00		\$245	\$0	\$245
LABRANEY, GERALD A.	003-0065.00.00		\$50,400	\$86,208	\$136,608
LACASSE, MICHAEL P & KATHY A	003-0034.01.00		\$49,056	\$50,976	\$100,032
LAFFER, SUSAN	006-0055.00.00		\$74,400	\$60,960	\$135,360
LAFFEY, BRENDAN M & MAUREEN A	008-0011.00.00		\$66,240	\$11,808	\$78,048
LAFFEY, KEVIN.	008-0008.02.00		\$199,296	\$145,920	\$345,216
LAFLAMME, GARY A & ELIZABETH C	004-0033.00.00		\$49,440	\$119,424	\$168,864
LAKES REGION CONSERVATION TRUST	007-0010.00.00		\$1,077	\$0	\$1,077
LAMOREAUX, JUSTIN	005-0052.00.00		\$263,040	\$84,000	\$347,040
LAMPREY, GEORGE	003-0024.00.00		\$99,456	\$42,144	\$141,600
LAMPREY, ROBERT & MARGARET	009-0040.00.00		\$174,432	\$362,880	\$537,312
LAMPREY, ROBERT & MARGARET	009-0095.00.00		\$78,816	\$0	\$78,816
LANGAN, PEGGY R	009-0041.00.00		\$116,928	\$93,984	\$210,912
LAPLANTE REV TRUST, L & R	006-0064.00.00		\$39,264	\$31,776	\$71,040
LAPOINTE GRANTOR TRUST	009-0018.00.00		\$67,488	\$64,320	\$131,808

OWNER	MAP & LOT	UNIT	ASSESSED LAND	BLDG(S) VALUE	ASSESSED VALUE
LARHETTE, JOHN M & LIANNE M	004-0017.02.00		\$51,360	\$97,824	\$149,184
LARSON, ALVIN & ELIZABETH	003-0052.00.00		\$48,000	\$22,176	\$70,176
LASKEY 1997 REV TRUST, PATRICIA	005-0054.00.00		\$196,992	\$0	\$196,992
LATULIPPE TRUST, DONNA L	007-0064.00.00		\$624,864	\$55,872	\$680,736
LATULIPPE, MICHAEL	007-0069.00.00		\$1,084	\$0	\$1,084
LATULIPPE, MICHAEL	007-0073.00.00		\$146,784	\$37,440	\$184,224
LAUGHLIN, PHILIP M & DOROTHY M	006-0010.00.00		\$1,316,256	\$291,744	\$1,608,000
LAUTERBACH REV TRUST, BARBARA	009-0032.00.00		\$94,752	\$184,320	\$279,072
LAUTERBACH REV TRUST, BARBARA	009-0035.00.00		\$38,784	\$0	\$38,784
LAWRENCE, PETER G	008-0008.00.00		\$110,400	\$242,496	\$352,896
LEACH, DAVID	006-0075.00.00		\$11,712	\$9,792	\$21,504
LEAMAN, J. RICHARD JR. & HELEN B.	007-0014.09.00		\$1,385,153	\$1,284,000	\$2,669,153
LEBARON FAMILY LAND TRUST	007-0031.00.00		\$1,304,448	\$45,792	\$1,350,240
LEDINGHAM, DIANNE M & A LIVING TRST	005-0062.00.00		\$1,545,600	\$144,000	\$1,689,600
LEDINGHAM, DIANNE M & A LIVING TRST	005-0062.02.00		\$127,680	\$92,928	\$220,608
LEGION OF CHRIST	008-0021.00.00		\$999,552	\$4,745,760	\$5,745,312
LEIGHTON 1998 TRUST, BRADLEY A	004-0004.01.00		\$34,176	\$9,600	\$43,776
LEIGHTON 1998 TRUST, BRADLEY A	004-0004.05.00		\$31,968	\$0	\$31,968
LEIGHTON, BRADLEY A 1998 TRUST	004-0004.03.00		\$32,160	\$0	\$32,160
LEIGHTON, BRADLEY A & LYNN F	004-0004.06.00		\$144,864	\$146,208	\$291,072
LEIGHTON, BRADLEY A & LYNN F	004-0004.07.00		\$145,632	\$103,392	\$249,024
LELAND TRUST	002-0063.00.00		\$144,096	\$86,016	\$230,112
LELAND TRUST	002-0064.00.00		\$395,136	\$192	\$395,328
LEMIEN, GERALD T	003-0053.00.00		\$50,592	\$58,176	\$108,768
LEROUX, MARYANN & ARMAND L	001-0047.02.00		\$83,688	\$101,568	\$185,256
LEROY 1989 REV TRUST	008-0025.00.00		\$168,096	\$100,512	\$268,608
LEROY 1989 REV TRUST	009-0036.00.00		\$70,080	\$51,072	\$121,152
LEVY, ROBERT & GLADYS	005-0044.00.00	0005	\$313,440	\$33,600	\$347,040
LIBBY FAMILY TRUST	001-0015.00.00		\$269,376	\$123,936	\$393,312
LIBBY, KENT R & ANN	008-0005.00.00		\$77,664	\$106,656	\$184,320
LORD, ELAINE M & LORD, DAVID ALLEN	003-0050.00.00		\$48,096	\$48,288	\$96,384
LOUDEN, PETER D & DEBRA H	003-0105.01.00		\$70,368	\$133,728	\$204,096
LOVEJOY, JANET P	005-0039.00.00		\$907,200	\$52,704	\$959,904
LOVETT, CELESTE M.	006-0066.00.00		\$5,376	\$0	\$5,376
LOWELL, GREGORY J & DONNA H	006-0040.00.00		\$90,720	\$124,416	\$215,136
LOWELL, JOHN & CARRIE	001-0008.00.00		\$87,530	\$343,776	\$431,306
LUCIANO, GEORGE & NETTIE	002-0033.00.00		\$19,200	\$21,504	\$40,704
LUDWICK, DAVID & MARIE	003-0103.02.00		\$61,728	\$47,712	\$109,440
LUDWICK, ELEANOR	003-0103.00.00		\$63,168	\$58,656	\$121,824
LUDWICK, JOHN & SALLY	003-0104.00.00		\$61,248	\$74,112	\$135,360
LUDWICK, JOHN & SALLY	004-0021.00.00		\$75,264	\$176,352	\$251,616
LUDWICK, STEPHEN & CYNTHIA	003-0105.03.00		\$67,680	\$21,696	\$89,376
LUDWICK, TIMOTHY & KAREN	003-0103.01.00		\$61,056	\$19,776	\$80,832
LUDWIG, DAVID R & PAMELA	002-0027.00.00		\$211,584	\$31,488	\$243,072
LUSCHER, PAUL H & HEIDI L	005-0001.00.00		\$15,744	\$0	\$15,744
LYDEN, JEAN	005-0012.00.00		\$67,488	\$50,880	\$118,368
LYNCH, ROBERT A ET AL	004-0014.00.00		\$98,496	\$76,320	\$174,816
L.C. CENTER HARBOR INC	002-0036.00.00		\$146,208	\$10,464	\$156,672
L.C. CENTER HARBOR INC	002-0048.00.00		\$77,376	\$0	\$77,376
L.C. CENTER HARBOR INC	002-0091.00.00		\$152,256	\$0	\$152,256
MACDONALD, ERNEST & PAMELA	002-0045.00.00		\$111,936	\$57,600	\$169,536
MACINTYRE, DONALD & CATHERINE	001-0029.00.00		\$100,128	\$32,832	\$132,960
MACK, MICHAEL	006-0078.00.00	1	\$0	\$15,264	\$15,264
MACOMBER, GEORGE C & MARTHA	005-0053.00.00		\$254,672	\$111,168	\$365,840
MAFFUCCI, DIANNA E TRUST	001-0025.00.00		\$86,592	\$153,024	\$239,616
MAGIC REALTY, LLC	008-0037.00.00		\$290,304	\$328,800	\$619,104

OWNER	MAP & LOT	UNIT	ASSESSED LAND	BLDG(S) VALUE	ASSESSED VALUE
MAHER, RONALD & BRENDA	006-0067.00.00		\$59,712	\$48,384	\$108,096
MALATESTA, JOHN & BRENDA	009-0042.00.00		\$116,160	\$102,144	\$218,304
MANNION, MARTIN J & TRISTIN L	007-0039.02.00		\$2,217,408	\$525,792	\$2,743,200
MANVILLE, EUGENE & PRISCILLA	009-0050.00.00		\$59,616	\$79,776	\$139,392
MANVILLE, LEON & MELISSA	006-0069.01.00		\$106,272	\$77,472	\$183,744
MARCUS REALTY, L.L.C.	007-0014.06.00		\$1,399,174	\$933,216	\$2,332,390
MARCUS REALTY, L.L.C.	007-0014.06.01		\$6,709	\$0	\$6,709
MARCUS, WILLIAM & CYNTHIA	007-0013.04.00		\$1,846,307	\$546,432	\$2,392,739
MARDEN REV TRUST, JOYCE A	006-0062.00.00		\$105,600	\$161,280	\$266,880
MARDEN, PHILIP & LEAH E	001-0002.00.00		\$77,671	\$69,888	\$147,559
MARDEN, PHILIP & LEAH E	001-0004.00.00		\$156,384	\$1,344	\$157,728
MARDIS, JAMES REV TR OF 1999	003-0020.09.00		\$234,240	\$0	\$234,240
MARKARIAN, PETER V & VALORIE T	005-0020.01.00		\$1,046,112	\$174,336	\$1,220,448
MARSHALL, CARL & NORMA	004-0002.00.00		\$160,032	\$140,928	\$300,960
MARTIN, DENNIS & JACKLYN	003-0046.00.00		\$58,080	\$52,320	\$110,400
MARTIN, TERRI A	009-0062.00.00		\$64,032	\$64,512	\$128,544
MAST, GARY L.	003-0065.02.00		\$50,496	\$53,184	\$103,680
MATTSON, LEE	004-0050.00.00		\$2,851	\$0	\$2,851
MATTSON, LEE & RANDY	004-0046.00.00		\$97,524	\$166,848	\$264,372
MATTSON, LEE & RANDY	004-0047.00.00		\$775	\$0	\$775
MAYERSON FAMILY REV TR OF 2000	001-0036.00.00		\$63,648	\$112,224	\$175,872
MCCAHAN, ANN & RICHARD	008-0034.00.00		\$140,736	\$68,928	\$209,664
MCCLEARY, BARBARA	005-0021.00.00		\$834,635	\$152,448	\$987,083
MCDONALD TRUST, EVELYN A.	007-0057.00.00		\$734,400	\$85,440	\$819,840
MCDONALD, MATTHEW P. & DONNA L.	005-0007.00.00		\$83,040	\$101,952	\$184,992
MCGUIGAN, NORMAN T	004-0017.00.00		\$65,376	\$74,208	\$139,584
MCGUINNESS, NEIL A & KATHLEEN M	005-0033.00.00		\$909,792	\$367,104	\$1,276,896
McINTOSH, KEVIN M & DANIELLE M	004-0037.06.00		\$30,048	\$0	\$30,048
McPHAIL, BONNIE & JEFFREY A	003-0107.00.00		\$73,920	\$64,992	\$138,912
MEAD FAMILY 1992 TRUST	007-0011.00.00		\$1,277,294	\$34,944	\$1,312,238
MEAD, WILLIAM & HANSY	007-0018.00.00		\$1,761,295	\$295,200	\$2,056,495
MELONEY, KIRK & JEAN	005-0007.01.00		\$94,944	\$154,944	\$249,888
MERKWAN, SANDRA & DAVID	001-0059.00.00		\$73,632	\$75,744	\$149,376
MERRILL REV LIVING TRUST	008-0012.00.00		\$96,000	\$43,200	\$139,200
MERRILL, BARBARA D	009-0029.00.00		\$121,056	\$368,832	\$489,888
MEYERS, JODY L	006-0031.00.00		\$636,000	\$139,488	\$775,488
MICHAUD, PETER & ROBIN	001-0035.00.00		\$62,208	\$125,088	\$187,296
MICKLITSCH, WAYNE D & CHRISTINE N	002-0013.07.02		\$31,872	\$7,968	\$39,840
MILLER TRUST, ARVIN & NANCY	002-0065.01.00		\$361,632	\$130,848	\$492,480
MILLER, CAROL	006-0039.00.00		\$92,736	\$127,296	\$220,032
MOHAN, PATRICK & SHEILA	006-0078.00.00		\$66,912	\$86,784	\$153,696
MONELL, RICHARD & KAREN	002-0028.00.00		\$266,784	\$69,504	\$336,288
MOODY, JEFFREY J	002-0049.00.00		\$448,704	\$86,208	\$534,912
MOODY, JEFFREY J	002-0050.00.00		\$276,480	\$59,232	\$335,712
MOODY, WINSHIP	003-0011.00.00		\$192,672	\$266,592	\$459,264
MOODY, WINSHIP	003-0034.00.00		\$48,960	\$66,048	\$115,008
MOODY, WINSHIP	003-0034.02.00		\$32,256	\$0	\$32,256
MOODY, WINSHIP	003-0034.03.00		\$19,584	\$0	\$19,584
MOORE, FRANCES G.	005-0044.00.00	0002	\$206,400	\$24,192	\$230,592
MORRISON, ALFRED & NORA	003-0035.00.00		\$55,104	\$18,624	\$73,728
MORRIS, CHARLES K	003-0063.00.00		\$96,864	\$113,472	\$210,336
MORRIS, JAMES	001-0024.00.00		\$170,880	\$58,848	\$229,728
MORSE, CHARLES & JOSEPHINE	007-0058.00.00		\$691,200	\$80,832	\$772,032
MORTEN TRUST, DOROTHY D.	003-0067.01.00	0006	\$144,000	\$116,736	\$260,736
MORTON, ADAM	005-0057.00.00		\$63,264	\$63,840	\$127,104
MOTENKO, ALUMA	006-0038.00.00		\$124,224	\$133,248	\$257,472

OWNER	MAP & LOT	UNIT	ASSESSED LAND	BLDG(S) VALUE	ASSESSED VALUE
MOTENKO, NEIL	006-0029.02.00		\$16,032	\$0	\$16,032
MOTENKO, NEIL	006-0037.00.00		\$12,864	\$0	\$12,864
MOTTA, MARIO & JOYCE	001-0022.00.00		\$239,808	\$187,968	\$427,776
MOUSE ISLAND ROAD FAMILY LTD PTRSHP	006-0002.00.00		\$468,864	\$85,632	\$554,496
MOUSE PROPERTIES LLC	006-0005.00.00		\$277,152	\$0	\$277,152
MOUSE PROPERTIES LLC	007-0002.00.00		\$524,928	\$92,160	\$617,088
MUNROE REV TRUST	001-0046.00.00		\$105,408	\$115,392	\$220,800
MURDOUGH FAMILY R E TRUST	007-0045.00.00		\$1,321,728	\$196,416	\$1,518,144
MURDOUGH P R T, THOMAS G	007-0044.00.00		\$1,752,768	\$236,448	\$1,989,216
MURDOUGH, THOMAS & JOY P	007-0041.02.00		\$1,760,448	\$0	\$1,760,448
MURPHY, DANIEL & JEAN	006-0050.00.00		\$103,680	\$174,816	\$278,496
MURPHY, DANIEL & JEAN	006-0051.00.00		\$5,856	\$0	\$5,856
MURPHY, DENNIS E JR.	001-0060.00.00		\$192,192	\$142,848	\$335,040
MURPHY, DOUGLAS	006-0074.00.00		\$480	\$0	\$480
MURPHY, HUGH & BARBARA	003-0078.00.00		\$96,864	\$64,416	\$161,280
MURPHY, ROBERT	006-0050.01.00		\$80,256	\$139,104	\$219,360
MYERS COOLIDGE SQUAM LK GST TRUST	007-0006.00.00		\$821,760	\$168,672	\$990,432
NEDEAU, HARRY H. & CHERYL A.	003-0076.00.00		\$106,464	\$135,360	\$241,824
NELSON, KENRIC & ZHANG, LYDIA	005-0002.00.00		\$81,792	\$0	\$81,792
NEW HAMPSHIRE D.O.T.	009-0100.00.00		\$168,672	\$0	\$168,672
NEW HAMPSHIRE MUSIC FESTIVAL	004-0038.01.00		\$199,256	\$1,185,600	\$1,384,856
NEWCOMB, WALTER R & MARJORIE J	002-0070.00.00		\$91,296	\$73,248	\$164,544
NEWMAN 1995 TRUST	006-0001.00.00		\$739,106	\$0	\$739,106
NEWMAN 1995 TRUST	006-0001.09.00		\$85,728	\$0	\$85,728
NEWMAN 1995 TRUST	006-0001.10.00		\$87,168	\$0	\$87,168
NEWMAN 1995 TRUST	006-0001.11.00		\$87,168	\$0	\$87,168
NEWMAN 1995 TRUST	006-0001.12.00		\$87,168	\$0	\$87,168
NEWMAN 1995 TRUST	006-0001.13.00		\$87,168	\$0	\$87,168
NEWMAN 1995 TRUST	006-0001.14.00		\$87,168	\$0	\$87,168
NEWMAN 1995 TRUST	006-0001.15.00		\$87,168	\$39,744	\$126,912
NEWMAN 1995 TRUST	006-0001.17.00		\$316,684	\$0	\$316,684
NEWMAN 1995 TRUST	006-0001.20.00		\$957,888	\$0	\$957,888
NH ELECTRIC COOP INC	999-8888.00.00		\$0	\$1,549,440	\$1,549,440
NORMANDIN, PAUL	001-0009.00.00		\$65,184	\$89,952	\$155,136
NORMANDIN, PAUL M JR	001-0019.02.00		\$56,160	\$0	\$56,160
NORTON, ELWIN C	005-0048.00.00		\$244,032	\$135,936	\$379,968
NOTIS-MCCONARTY, EDWARD & JEAN	001-0020.00.00		\$187,003	\$135,840	\$322,843
NOURSE, PETER & MAYME KRATTS	002-0029.00.00		\$264,000	\$24,672	\$288,672
N.E. FORESTRY FOUNDATION	005-0022.00.00		\$13,756	\$0	\$13,756
O'BRIEN, PAUL	001-0052.00.00		\$60,288	\$76,320	\$136,608
O'DONNELL, SHARON W	002-0051.00.00		\$127,200	\$208,800	\$336,000
O'DONNELL, SHARON W	002-0052.00.00		\$310,176	\$0	\$310,176
O'HAIRE, RUTH	008-0038.00.00		\$704,640	\$80,160	\$784,800
O'HEARN JR, EDWARD L & AMY P	004-0056.04.00		\$96,480	\$133,248	\$229,728
OHNEMUS, WALTER E JR REV TRUST	003-0004.00.00		\$110,784	\$122,688	\$233,472
O'LEARY, JOANNE K	006-0053.00.00		\$768	\$0	\$768
OLSON, GAIL	009-0044.00.00		\$98,112	\$55,584	\$153,696
O'NEIL REV LIVING TRUST, JOAN	002-0013.02.00		\$108,576	\$132,096	\$240,672
ORTOLANI, PATRICIA	003-0114.01.00		\$46,656	\$48,576	\$95,232
PANGARO REV TRUST, L&E	003-0075.00.00		\$96,768	\$111,072	\$207,840
PAQUETTE HELEN L	003-0102.00.00		\$64,512	\$59,616	\$124,128
PAQUETTE, ANATOLE	003-0100.00.00		\$58,752	\$0	\$58,752
PAQUETTE, ANATOLE	004-0027.00.00		\$61,536	\$249,696	\$311,232
PAQUETTE, DONNA R	003-0101.00.00		\$62,400	\$102,144	\$164,544
PAQUETTE, THOMAS & PENELOPE	004-0024.00.00		\$34,227	\$0	\$34,227
PAQUETTE, THOMAS & PENELOPE	004-0025.00.00		\$1,815	\$0	\$1,815

OWNER	MAP & LOT	UNIT	ASSESSED LAND	BLDG(S) VALUE	ASSESSED VALUE
PAQUETTE, THOMAS & PENELOPE	004-0026.00.00		\$72,288	\$59,424	\$131,712
PAQUETTE, THOMAS & PENELOPE	004-0036.00.00		\$1,908	\$0	\$1,908
PARADISE, MICHAEL M. & BRENDA A.	001-0001.01.00		\$76,608	\$60,672	\$137,280
PARENT, ROBERT	002-0089.00.00		\$175,392	\$33,984	\$209,376
PARKER, PATSY	003-0086.00.00		\$48,096	\$39,744	\$87,840
PARLEE FAMILY TRUST, CHARLENE A	009-0028.00.00		\$289,152	\$219,744	\$508,896
PARSONS FAMILY TRUST	002-0005.00.00		\$198,816	\$66,240	\$265,056
PARTRIDGE, MALCOLM & GLORIA	003-0008.00.00		\$58,656	\$0	\$58,656
PBS REVOCABLE TRUST	003-0005.00.00		\$110,784	\$118,944	\$229,728
PEACOCK, DONALD	009-0037.00.00		\$51,552	\$56,544	\$108,096
PELCZAR TRUSTEES	002-0022.00.00		\$103,584	\$61,152	\$164,736
PELCZAR, THEODORE L JR, & ROBIN C	003-0020.02.00		\$94,944	\$95,712	\$190,656
PERANELLI, KAREN S	004-0006.00.00		\$72,480	\$61,632	\$134,112
PERKINS TRUST, WARREN J	002-0088.00.00		\$630,631	\$87,840	\$718,471
PERKINS TRUST,BLANCHE PARKER	001-0042.00.00		\$72	\$0	\$72
PERKINS TRUST,BLANCHE PARKER	001-0043.00.00		\$2,357	\$0	\$2,357
PERKINS TRUST,BLANCHE PARKER	002-0046.00.00		\$8,338	\$0	\$8,338
PERKINS TRUST,BLANCHE PARKER	002-0087.00.00		\$172,450	\$86,208	\$258,658
PERKINS, CLYDE & RUBY	003-0057.00.00		\$70,368	\$26,592	\$96,960
PEROLD, ANDRE & SUELLEN	003-0028.00.00		\$424,940	\$80,064	\$505,004
PIERCE, LINDA	006-0035.00.00		\$67,488	\$100,608	\$168,096
PIERCE, R WENDELL & LINDA	006-0029.19.00		\$156,192	\$0	\$156,192
PIERCE, R WENDELL & LINDA	006-0080.00.00		\$22,848	\$0	\$22,848
PINKARD, ROBERT M	007-0026.00.00		\$1,303,488	\$116,544	\$1,420,032
PISANELLI, MARIO & NANCY	003-0097.03.00		\$57,792	\$0	\$57,792
PISANELLI, MARIO & NANCY	003-0112.00.00		\$63,168	\$41,568	\$104,736
PLANTZ, GINA M & ANDREW	004-0037.02.00		\$30,432	\$0	\$30,432
PLUMMER, DAVID & JOANNE	003-0105.02.00		\$88,032	\$129,792	\$217,824
POEHLER, BRENDA	003-0045.00.00		\$55,872	\$78,144	\$134,016
POLICIANO REV INTER VIOS TRUST, MAR	003-0067.01.00	0008	\$144,000	\$116,736	\$260,736
POLLOCK, SANDRA ET AL	009-0084.00.00		\$53,760	\$41,760	\$95,520
POLO, MARGARET	003-0048.00.00		\$38,976	\$15,648	\$54,624
POND, PATRICIA	003-0064.00.00		\$6,336	\$0	\$6,336
PONTON, MARK & KAREN S	006-0030.00.00		\$654,336	\$155,424	\$809,760
POOLE, ROGER & JANE	005-0058.03.00		\$174,912	\$6,048	\$180,960
PORTER JR, LAWRENCE W	009-0023.00.00		\$90,528	\$112,320	\$202,848
POUNDS, JON & JACQUELINE	003-0060.04.00		\$173,112	\$149,664	\$322,776
PRESTON, SANDRA L & CEDRIC E	003-0097.10.00		\$63,168	\$84,864	\$148,032
PRINGLE, KAREN A	006-0078.02.00		\$55,104	\$20,928	\$76,032
PROCTOR, JOHN M	003-0074.00.00		\$96,960	\$92,352	\$189,312
PROULX, ROBERT & SHARON	001-0014.01.00		\$64,608	\$0	\$64,608
PUBLIC SERVICE CO	999-9999.00.00		\$0	\$61,920	\$61,920
QUIET BAY LLC	007-0014.00.00		\$8,196	\$0	\$8,196
QUIGLEY, CHARLES & BARBARA	002-0034.00.00		\$33,216	\$55,488	\$88,704
RAFFAELE, FRANK J JR & ELIZABETH C	002-0090.00.00		\$98,688	\$247,008	\$345,696
RAINVILLE, PAUL J & GLORIA	009-0047.00.00		\$62,400	\$85,536	\$147,936
RANKIN, JOHN BRUCE REVOCABLE TRUST	005-0040.00.00		\$771,936	\$120,480	\$892,416
REID, DAVID M. & CYNTHIA	003-0071.00.00		\$96,192	\$113,472	\$209,664
REILLY, DAVID	001-0016.00.00		\$208,704	\$129,984	\$338,688
REILLY, DAVID	002-0006.00.00		\$156	\$0	\$156
REILLY, DAVID	002-0009.00.00		\$67	\$0	\$67
REILLY, DAVID	002-0010.00.00		\$1,130	\$0	\$1,130
REMILLARD, RUSSELL & SHEILA	003-0049.00.00		\$48,096	\$60,672	\$108,768
REPASY, WILLIAM	004-0015.00.00		\$132,768	\$82,080	\$214,848
REYNOLDS, CHRISTOPHER B. & TRICIA P	003-0111.00.00		\$62,784	\$69,504	\$132,288
RICHARDSON HARE & PLATT	001-0054.00.00		\$73,343	\$93,120	\$166,463

OWNER	MAP & LOT	UNIT	ASSESSED LAND	BLDG(S) VALUE	ASSESSED VALUE
RICHARDSON HARE & PLATT	001-0055.00.00		\$1,110	\$0	\$1,110
RICHARDSON HARE & PLATT	001-0056.00.00		\$54,401	\$0	\$54,401
RIGIONE, PAULINA & RALPH	009-0070.00.00		\$57,504	\$68,064	\$125,568
RINES, KEVIN & VICKI	003-0085.00.00		\$42,912	\$63,840	\$106,752
ROBITAILLE, ROGER & CATHY A	005-0064.03.00		\$30,528	\$0	\$30,528
ROCK FAMILY REALTY TRUST	006-0065.00.00		\$5,472	\$0	\$5,472
ROLLER, PAUL & REBECCA	006-0004.00.00		\$655,488	\$96,480	\$751,968
ROSANELLI, PETER ET AL	004-0056.01.00		\$104,640	\$101,856	\$206,496
ROSEN & P. JACOBSON, MICHAEL	001-0003.00.00		\$188,160	\$63,744	\$251,904
ROSENBERGER FAMILY REV TRUST 2003	002-0053.00.00		\$201,504	\$36,192	\$237,696
ROSENBLATT, IRA D	001-0040.03.00		\$44,256	\$0	\$44,256
ROSENBLATT, IRA D	001-0040.04.00		\$84,096	\$124,800	\$208,896
ROSE, DAVID L. & BRODER, SHARON C.	005-0041.00.00		\$1,231,200	\$114,624	\$1,345,824
ROWLEY TRUST, VIRGINIA P	005-0035.00.00		\$1,539,168	\$134,880	\$1,674,048
ROWLEY, HUNTER	005-0047.00.00		\$120,288	\$0	\$120,288
ROYEA, DAVID E & JOAN M	004-0053.02.00		\$59,520	\$0	\$59,520
ROYEA, DAVID & JOAN	004-0053.00.00		\$115,584	\$59,808	\$175,392
ROYEA, HOLLY N	004-0004.18.00		\$75,648	\$106,752	\$182,400
ROY, LISE F	002-0090.02.00		\$164,832	\$110,976	\$275,808
RUEL, ANN MARIE	004-0023.00.00		\$81,312	\$21,600	\$102,912
RUEL, JAYNE	003-0026.00.00		\$113,184	\$105,696	\$218,880
RUEL, PETER	004-0023.00.00	0001	\$0	\$49,632	\$49,632
RUITER III, CHARLES W.	003-0061.00.00		\$49,056	\$17,280	\$66,336
RUSSELL & SPRAGUE	009-0072.02.00		\$134,016	\$0	\$134,016
RUSSETT, TRACEY V	008-0014.02.00		\$107,712	\$226,656	\$334,368
RYAN, DANIEL & DONNA	007-0078.00.00		\$50,496	\$44,544	\$95,040
SANDMANN & GEISSLER	009-0088.00.00		\$58,560	\$36,864	\$95,424
SANFORD, CONSTANCE R	001-0006.00.00		\$264,000	\$94,752	\$358,752
SAPAK, NACY A ET AL	003-0020.05.00		\$1,332	\$0	\$1,332
SCALZO, JOSEPH A TTE 2001 REV TRUST	009-0063.02.00		\$38,784	\$54,048	\$92,832
SCHIMKE, DAVID	002-0060.00.00		\$97,056	\$106,080	\$203,136
SCHLEMMER, CYNTHIA	004-0056.05.00		\$26,784	\$0	\$26,784
SCHLEMMER, JOHN & CYNTHIA	004-0056.06.00		\$131,808	\$158,112	\$289,920
SCHMIDT, GARROLD W & HILDA C	008-0014.05.00		\$114,816	\$0	\$114,816
SCHOENBAUER FAMILY TRUST	005-0016.00.00		\$73,536	\$108,768	\$182,304
SCHOFIELD, LYNN & DENNIS	009-0020.00.00		\$84,000	\$123,168	\$207,168
SCHONARTH FAMILY TRUST OF 2001	005-0003.02.00		\$43,008	\$0	\$43,008
SCHREIBER SQUAM LAKE RES TRUST	005-0034.00.00		\$907,968	\$112,800	\$1,020,768
SCHREIBER SQUAM LAKE RES TRUST	005-0046.00.00		\$120,288	\$0	\$120,288
SCHWANN TRUST, WILLIAM	007-0079.00.00		\$1,003,968	\$96,288	\$1,100,256
SCHWARTZ, LOWELL & KARLENE	007-0024.00.00		\$1,296,672	\$50,400	\$1,347,072
SCOTTO, JR. ANTHONY ET AL	007-0048.00.00		\$1,195,392	\$330,432	\$1,525,824
SECORD, FRANCES R 2000 REVOCABLE TR	008-0004.00.00		\$94,848	\$150,336	\$245,184
SEELY, JAMES & KENDAL	009-0001.00.00		\$91,680	\$104,064	\$195,744
SEERY 1993 Q P R T	007-0038.00.00		\$1,580,999	\$179,040	\$1,760,039
SEGAL, ILENE	001-0039.00.00		\$5,595	\$0	\$5,595
SEGAL, ILENE	001-0061.00.00		\$247	\$0	\$247
SELDEN, IRENE E	003-0062.01.00		\$123,264	\$235,008	\$358,272
SENA, DEAN	002-0030.00.00		\$179,136	\$26,592	\$205,728
SEYMOUR, CHARLES W	005-0055.00.00		\$242,688	\$109,344	\$352,032
SHADOFF, MICHAEL & EDWARD	002-0085.00.00		\$208,416	\$38,688	\$247,104
SHANNON REV. TRUST, SHIRLEY	003-0067.01.00	0007	\$144,000	\$116,736	\$260,736
SHAW REV TRUST, ELWOOD & GRETA	009-0003.00.00		\$85,056	\$81,024	\$166,080
SHAW, MICHAEL K & LISA ALICE ELLIOT	003-0017.01.04		\$117,216	\$0	\$117,216
SHAW, RONALD & TAYLOR, LINDA	003-0087.00.00		\$55,680	\$62,592	\$118,272
SHEAFE HARBOR HOUSE INC	009-0071.00.00		\$108,000	\$72,672	\$180,672

OWNER	MAP & LOT	UNIT	ASSESSED LAND	BLDG(S) VALUE	ASSESSED VALUE
SHELDON, LISA KENNEDY REV TR OF 199	005-0061.00.00		\$1,302,624	\$90,144	\$1,392,768
SHELLITO NOMINEE TRUST II, BARBARA	005-0038.00.00		\$907,200	\$92,448	\$999,648
SHEPARD, WILLIAM H & DEBRA M	009-0014.00.00		\$67,584	\$57,504	\$125,088
SHERMAN, WAYNE T.	004-0004.04.00		\$144,864	\$140,160	\$285,024
SHLAGER TRUST, HELEN J	004-0041.00.00		\$134,592	\$167,520	\$302,112
SHOWERS, CRAIG R & JANET L	006-0029.01.00		\$31,200	\$0	\$31,200
SHUFFLETON, TIMOTHY & ARIANE	004-0056.02.00		\$107,232	\$123,840	\$231,072
SHUTE, ELSIE	003-0059.00.00		\$48,288	\$38,016	\$86,304
SHUTE, TY W & CHRISTINE M	003-0059.02.00		\$48,480	\$28,320	\$76,800
SILBER, KATHRYN U	007-0056.00.00		\$672,672	\$64,416	\$737,088
SINNOTT, KLARA LOUISE	001-0013.00.00		\$139,488	\$15,552	\$155,040
SKAWINSKI, W BRUCE & MARY ANNE	003-0097.01.00		\$70,848	\$134,880	\$205,728
SKERRY REALTY TRUST, WILLIAM J	007-0081.00.00		\$40,704	\$5,376	\$46,080
SKIP TO MY LOO	009-0072.00.00	0008	\$19,200	\$51,840	\$71,040
SKIP TO MY LOO	009-0072.00.00	0009	\$17,472	\$67,680	\$85,152
SKIP TO MY LOO	009-0072.00.00	0010	\$45,408	\$68,352	\$113,760
SKIP TO MY LOO	009-0072.00.00	0011	\$45,408	\$85,440	\$130,848
SKIP TO MY LOO	009-0072.00.00	0012	\$77,376	\$114,336	\$191,712
SMALL, RACHEL & ALMON	008-0035.00.00		\$130,464	\$96,576	\$227,040
SMITH, AARON & INGRID ET AL	008-0015.00.00		\$125,921	\$105,504	\$231,425
SMITH, GEORGIA D	007-0043.00.00		\$1,046,304	\$94,560	\$1,140,864
SMITH, KENNETH J & PEGGY A	006-0021.00.00		\$108,192	\$70,848	\$179,040
SMITH, MURRAY D REVOCABLE LIVING	007-0068.00.00		\$576,768	\$79,008	\$655,776
SMITH, RICHARD & MARION	003-0039.00.00		\$45,696	\$57,504	\$103,200
SMITH, SHIRLEY	008-0014.12.00		\$12,893	\$0	\$12,893
SMITH, SHIRLEY	008-0017.00.00		\$121,728	\$61,056	\$182,784
SMITH, STEVEN & DAWNA	003-0059.01.00		\$48,192	\$53,856	\$102,048
SPAULDING, WALTER & IRENE	002-0074.00.00		\$276,192	\$184,320	\$460,512
SPEAKE, ROBIN	004-0004.17.00		\$73,536	\$56,160	\$129,696
SPLAINE FAMILY EXEMPT TRUST	001-0026.00.00		\$69,216	\$105,408	\$174,624
SPRANGEL, CHRISTOPHER J	007-0067.00.00		\$491,616	\$62,400	\$554,016
SQUAM LAKES ASSOC	004-0038.00.00		\$11,574	\$0	\$11,574
SQUAM LAKES ASSOC	005-0031.00.00		\$289	\$0	\$289
SQUAM LAKES CONSERVATION SOCIETY	006-0029.03.00		\$86,592	\$0	\$86,592
SQUAM LAKES CONSERVATION SOCIETY	007-0014.07.00		\$9,280	\$0	\$9,280
SQUAM LK 63 REALTY TRUST	006-0041.00.00		\$85,920	\$86,592	\$172,512
STARBUCK, RICHARD	006-0027.00.00		\$640,128	\$79,968	\$720,096
STARBUCK, RICHARD	006-0034.00.00		\$7,488	\$0	\$7,488
STARRETT, NANCY 1998 REV TRUCT	003-0095.00.00		\$91,200	\$117,408	\$208,608
STARRETT, NANCY 1998 REV TRUCT	003-0096.00.00		\$46,944	\$0	\$46,944
STATE OF NH FISH & GAME	001-0030.00.00		\$148,992	\$0	\$148,992
STEARNS, MARK B & LYNDA R	008-0011.04.00		\$97,440	\$123,168	\$220,608
STEARNS, SETH IRA & JANET	003-0014.00.00		\$192,960	\$203,232	\$396,192
STENQUIST ET AL	002-0003.00.00		\$146,112	\$27,648	\$173,760
STEPHENS, RICHARD & APRIL	005-0017.00.00		\$76,224	\$142,944	\$219,168
STINSON, PAUL D	008-0014.06.00		\$114,144	\$0	\$114,144
STOCKER, DANIEL F & SUSAN	003-0097.06.00		\$50,208	\$0	\$50,208
STONE, JAMES M & CATHLEEN D	005-0042.00.00		\$1,355,328	\$236,640	\$1,591,968
STONE, JAMES M & CATHLEEN D	007-0039.00.00		\$2,240,448	\$1,714,176	\$3,954,624
STREHLE, GLENN & KATHERINE	005-0064.02.00		\$44,640	\$0	\$44,640
STREHLE, GLENN & KATHERINE	007-0020.00.00		\$1,296,864	\$156,192	\$1,453,056
STURTEVANT COVE ASSOC	006-0029.17.00		\$921,600	\$4,800	\$926,400
SULLIVAN LIVING TRUST	002-0066.00.00		\$226,944	\$61,632	\$288,576
SULLIVAN, ELOIS	006-0018.00.00		\$107,040	\$106,272	\$213,312
SULLIVAN, MONICA	002-0086.00.00		\$153,696	\$51,744	\$205,440
SULLIVAN, THOMAS & AMY	005-0044.00.00	0003	\$206,400	\$39,360	\$245,760



OWNER	MAP & LOT	UNIT	ASSESSED LAND	BLDG(S) VALUE	ASSESSED VALUE
SURREY LANE TRUST	007-0013.01.00		\$1,979,136	\$856,896	\$2,836,032
SUTCLIFFE FAMILY TRUST	002-0078.00.00		\$313,920	\$31,776	\$345,696
SWAN & PERESS ELIZ, JAMES A	005-0030.00.00		\$758,496	\$104,448	\$862,944
SWIFT, JOHN & THERESA	008-0022.00.00		\$86,784	\$67,200	\$153,984
SYLVIA, DAVID & DEBORAH	003-0060.01.00		\$88,704	\$89,952	\$178,656
TALBOT, LAURENCE	006-0068.00.00		\$1,344	\$0	\$1,344
TARTE, CARL	003-0020.01.00		\$99,456	\$68,928	\$168,384
TATE, EVELYN J.	003-0067.01.00	0004	\$144,000	\$102,816	\$246,816
TAYLOR III, GERALD & KIMBERLY	005-0008.00.00		\$59,232	\$69,216	\$128,448
THAYER, PAUL & ALICIA	002-0013.07.03		\$31,872	\$0	\$31,872
THIBEALT, DONALD & BEATRICE	001-0017.00.00		\$128,544	\$80,256	\$208,800
THOMPSON REALTY TRUST	005-0023.01.00		\$1,370,688	\$365,856	\$1,736,544
THOMPSON, ANNA & ROBERT	001-0032.00.00		\$31,968	\$4,128	\$36,096
THOMPSON, JOHN & CAROL	005-0018.00.00		\$1,707	\$0	\$1,707
TICE, ROBERT J	005-0017.01.00		\$1,859	\$0	\$1,859
TILTON, MICHAEL W & SUSAN K	004-0056.09.00		\$52,416	\$0	\$52,416
TINKER, ERIC J & HEATHER L	003-0023.00.00		\$112,992	\$69,792	\$182,784
TINKER, ROBERT T JR	003-0043.00.00		\$48,096	\$97,152	\$145,248
TOCZKO, GARY & PAMELA	006-0019.00.00		\$113,280	\$115,776	\$229,056
TOROW, GARY	008-0014.10.00		\$99,072	\$253,056	\$352,128
TOWER, HARRY L III & BONNIE J	006-0057.00.00		\$174,912	\$149,472	\$324,384
TOWNSEND, BARBARA	005-0044.00.00	0004	\$206,400	\$23,616	\$230,016
TOWNSLEY FAMILY TRUST	007-0076.00.00		\$1,303,488	\$112,896	\$1,416,384
TREVOR, JR FREDERICK A 2002 REV TR	004-0001.01.00		\$99,456	\$4,512	\$103,968
TREVOR, KEITH & JACQUELINE	008-0019.00.00		\$106,368	\$137,472	\$243,840
TREVOR, KEITH & JACQUELINE	009-0074.00.00		\$97,728	\$126,336	\$224,064
TWOMBLY ET AL, ROBERT G	005-0019.00.00		\$1,533,003	\$126,816	\$1,659,819
TWOMBLY III ET AL, ALEXANDER	005-0020.00.00		\$1,543,129	\$136,320	\$1,679,449
UHLENDORFF, JAMES	001-0033.00.00		\$51,840	\$63,648	\$115,488
ULM, R LEIGH	008-0028.02.00		\$124,704	\$127,392	\$252,096
ULM, R LEIGH	009-0078.02.00		\$154,272	\$67,968	\$222,240
ULM, RONALD E. & DEBORAH L.	009-0045.00.00		\$62,496	\$92,352	\$154,848
URSILLO, PAUL C. & ELFLINE, AMY L.	004-0030.00.00		\$57,216	\$176,064	\$233,280
VALPEY, ROBERT & ALICE	005-0025.00.00		\$84,096	\$14,784	\$98,880
VALPEY, ROBERT & ALICE	005-0026.00.00		\$977,088	\$331,872	\$1,308,960
VALPEY, ROBERT & ALICE	009-00B1.00.00		\$0	\$4,320	\$4,320
VAN OTTERLOO, EYK A DE MOL	007-0017.00.00		\$2,143	\$0	\$2,143
VAUGH, JEFFREY & PAMELA	002-0045.05.00		\$99,744	\$63,552	\$163,296
VOGLER, ROBERT L. TRUST OF 2001	002-0083.01.00		\$276,672	\$126,816	\$403,488
VOLZ, BERNARD E. &	001-0023.00.00		\$242,112	\$794,112	\$1,036,224
VORISEK FAMILY TRUST	003-0027.00.00		\$160,416	\$75,072	\$235,488
WALDRON, JAMES	002-0040.00.00		\$57,600	\$0	\$57,600
WALDRON, JAMES & JANET	004-0027.02.00		\$52,608	\$0	\$52,608
WALKER, DAVID	009-0056.00.00		\$54,816	\$64,224	\$119,040
WALKER, ROBERT I & JEAN F	003-0009.00.00		\$193,248	\$179,136	\$372,384
WALSH, JOHN	009-0009.00.00		\$67,968	\$52,128	\$120,096
WARNER TRUSTS, MARY A & KENT	006-0001.04.00		\$332,640	\$0	\$332,640
WARNER TRUSTS, MARY A & KENT	006-0003.00.00		\$659,232	\$76,416	\$735,648
WARNER TRUSTS, MARY A & KENT	006-0014.00.00		\$100,128	\$141,408	\$241,536
WATKINS, FRANK & DEBORAH	004-0004.10.00		\$72,576	\$94,176	\$166,752
WAUKEWAN GOLF CLUB INC	003-0056.00.00		\$3,070	\$0	\$3,070
WAUKEWAN GOLF CLUB INC	003-0069.00.00		\$72,864	\$0	\$72,864
WEATHERBIE, MATTHEW & SUSAN	005-0027.00.00		\$867,375	\$241,056	\$1,108,431
WEATHERBIE, MATTHEW & SUSAN	005-0028.00.00		\$115,842	\$0	\$115,842
WEEKES, JOHN H & LORY M	003-0020.08.00		\$233,568	\$0	\$233,568
WEEKS III, IRA M & STEVEN W	003-0089.00.00		\$46,944	\$10,944	\$57,888

OWNER	MAP & LOT	UNIT	ASSESSED LAND	BLDG(S) VALUE	ASSESSED VALUE
WEEKS III, IRA & KATHERINE	003-0021.00.00		\$114,336	\$159,456	\$273,792
WEEKS III, IRA & KATHERINE	004-0001.00.00		\$110,784	\$112,608	\$223,392
WEEKS, ROBERT A., JR ET AL	003-0114.00.00		\$49,440	\$16,320	\$65,760
WEEKS, SUSAN	004-0034.00.00		\$72,000	\$57,312	\$129,312
WEIN, DAVID & MARTHA	002-0075.00.00		\$311,616	\$25,632	\$337,248
WELCH, DONALD & HELEN	009-0034.00.00		\$93,312	\$170,880	\$264,192
WELCH, HARRY A. JR	009-0061.00.00		\$56,448	\$87,456	\$143,904
WELLS, DONALD & RUTH	003-0067.01.00	0002	\$144,000	\$95,712	\$239,712
WESTVIEW CENTER PROPERTIES, LLC.	007-0059.00.00		\$649,920	\$46,464	\$696,384
WHALEN, SALLY & THOMAS	008-0016.00.00		\$159,243	\$113,472	\$272,715
WHALEN, WENDY G	009-0049.00.00		\$67,008	\$75,744	\$142,752
WHATLEY REV TRUST, ALLAN	005-0037.00.00		\$888,768	\$150,816	\$1,039,584
WHITE 1995 TRUST, SHIRLEY	002-0021.00.00		\$65,971	\$63,264	\$129,235
WHITEHEAD TRUST, FRANCES C P	005-0021.01.00		\$992,160	\$272,640	\$1,264,800
WHITE, GARY T & LYNN R	002-0071.00.00		\$92,736	\$69,888	\$162,624
WHITE, JOHN & MELANCY	003-0062.00.00		\$97,728	\$162,144	\$259,872
WHITE, RICHARD & SYLVIA	009-0080.00.00		\$128,352	\$81,024	\$209,376
WHITE, ROLAND L & ALTA C	006-0045.11.00		\$92,736	\$75,072	\$167,808
WHITING, JOHN & MARIE	008-0027.00.00		\$96,000	\$57,984	\$153,984
WHITING, LELAND & STEPHANIE	004-0029.00.00		\$72,000	\$58,272	\$130,272
WHITMORR L.L.C.	009-0072.00.00	0001	\$96,000	\$163,392	\$259,392
WHITMORR L.L.C.	009-0072.00.00	0002	\$45,408	\$94,560	\$139,968
WHITMORR L.L.C.	009-0072.00.00	0003	\$346,560	\$691,392	\$1,037,952
WHITNEY, SUSAN J	009-0086.00.00		\$63,360	\$36,672	\$100,032
WHITTLESEY & C. MAGUIRE, CHARLES	002-0065.00.00		\$397,440	\$48,864	\$446,304
WICHLAND, V ROBERT & ELIZABETH A	005-0064.04.00		\$84,288	\$117,600	\$201,888
WILDES FAMILY REALTY TRUST	002-0080.00.00		\$284,928	\$38,880	\$323,808
WILKINSON, ALLAN R & SUSAN M	002-0013.07.04		\$31,872	\$0	\$31,872
WILLIAMS, CHRISTOPHER & ANN	003-0029.00.00		\$710,400	\$205,920	\$916,320
WILLIAMS, CHRISTOPHER & ANN	003-0031.00.00		\$5,760	\$0	\$5,760
WILLIAMS, DONALD T & PAMELA J	007-0085.00.00		\$68,256	\$125,568	\$193,824
WILLWERTH, BRUCE B.	004-0031.00.00		\$75,744	\$98,208	\$173,952
WINDWARD HARBOR INC	003-0020.06.00		\$233,760	\$0	\$233,760
WINNIPESAUKEE FLAGSHIP CO	009-0083.00.00		\$830,400	\$163,872	\$994,272
WINROTH, KRISTIAN C	004-0020.00.00		\$44,448	\$41,856	\$86,304
WINSOR, DONALD & DONNA	002-0014.00.00		\$69,216	\$93,600	\$162,816
WOODAMAN, GREGORY & ROBIN	008-0014.01.00		\$98,592	\$123,264	\$221,856
WOODS, THOMAS & PATRICIA ET AL	007-0041.01.00		\$1,741,824	\$652,608	\$2,394,432
WOODS, TIMOTHY & CAROL	004-0037.07.00		\$30,720	\$0	\$30,720
WOODWORTH, W LEE	009-0019.00.00		\$67,776	\$90,912	\$158,688
WOOD, PETER M. & JOANN C.	007-0013.02.00		\$1,488,192	\$662,784	\$2,150,976
WOOD, RAWSON L WOOD 1993 TRUST	007-0035.00.00		\$2,407,968	\$132,384	\$2,540,352
WORKMAN, TODD & SYLVIE	003-0090.00.00		\$125,952	\$116,640	\$242,592
YERED FAMILY TRUST	003-0098.00.00		\$50,592	\$0	\$50,592
YOUNG, RICHARD & PATRICIA	006-0048.00.00		\$576	\$0	\$576
YOUTZ, PHILIP R	001-0034.00.00		\$384	\$0	\$384
YOUTZ, PHILIP R	002-0016.00.00		\$59,904	\$100,800	\$160,704
YUILL FAMILY REALTY TRUST	005-0050.00.00		\$243,648	\$70,656	\$314,304
ZARROW FAMILY REALTY TRUST	006-0043.00.00		\$62,496	\$70,080	\$132,576



**TOWN OF CENTER HARBOR**  
**TO REPORT FIRES**  
**OR CALL EMERGENCY EQUIPMENT**  
**DIAL 911**

**AMBULANCES – HOSPITALS**

**AMBULANCE FOR EMERGENCIES ONLY – 911**

Stewart's Ambulance – 279-5901  
Lakes Region General Hospital – Laconia – 524-3211  
Huggins Hospital – Wolfeboro – 569-2150

**POISON INFORMATION CENTER**

Hanover – 643-4000  
Boston – 1-617-232-2120

**POLICE OFFICIALS**

Center Harbor Police Department – 253-9756 or 527-5454 or 911  
State Police (Tamworth) – 323-8112  
State Police (Concord) – 271-3636

**FIRE OFFICIALS**

Center Harbor Fire Chief – 279-8535 or 455-5366  
Center Harbor Fire Station – 253-4451  
Burning Permits (issued to property owners during regular Town Office hours) –  
253-4561  
At all other times, call the Forest Fire Warden – 279-8535 or 455-5366  
Emergency Management Director – 279-8535 or 455-5366