

N Hamp
352.07
H 236
1993



Town of Hancock
Annual Report
1993

INDEX

Boards, Commissions, Committees, Departments.....	35
Building Inspector's Report.....	56
Financial Reports.....	15
Home Health Care & Community Services.....	53
Monadnock Family Services.....	52
Schedule of Town Property.....	56
Selectmen's Report.....	6
Town Meeting 1993.....	13
Town Officers.....	2
Town Warrant.....	8
Vital Statistics.....	54



RICHARD M. KERWIN
1922 - 1993

He has achieved success
Who has Lived well, Laughed often, and Loved much.

ANNUAL REPORTS OF THE TOWN OF
HANCOCK, NEW HAMPSHIRE
FOR THE YEAR ENDING DECEMBER, 1993

ELECTED by Town

MODERATOR

Richard E. Amidon

Term Expires 1994

SELECTMEN

Leonard. H. Dowse

Term Expires 1994

Howard M. Mitchell

Term Expires 1995

Ray E. Pierce

Term Expires 1996

TOWN TREASURER

Barbara E. Caverly

Term Expires 1996

TOWN CLERK

Lesley E. Cass

Term Expires 1994

Wendy R. Brennan, Deputy

TAX COLLECTOR

Elaine Paquette

Term Expires 1996

Martha Blanchette, Deputy

WATER RENT COLLECTOR

Kathryn Query

Term Expires 1994

WATER COMMISSIONERS

David Huntington

Term Expires 1994

Robert Keil

Term Expires 1995

Richard J. Quinn

Term Expires 1996

COMMON COMMISSIONERS

Norman Phelps

Term Expires 1994

John Carlson

Term Expires 1995

Richard B. Bell

Term Expires 1996

LIBRARY TRUSTEES

Howard M. Mitchell

Term Expires 1994

Barbara Woods

Term Expires 1995

Howard Mansfield

Term Expires 1996

TRUSTEES OF TRUST FUNDS

William Bevis

Term Expires 1994

Howard Weston

Term Expires 1995

George Byam

Term Expires 1996

SUPERVISORS OF CHECKLIST

Mary Garland

Term Expires 1994

Elizabeth Kerwin

Term Expires 1996

Eleanor Amidon

Term Expires 1998

SCHOOL BOARD REPRESENTATIVE

Charlotte Goodhue

Term Expires 1995

CEMETERY TRUSTEES

John Kaufhold

Term Expires 1994

Carolyn Schaal

Term Expires 1995

Edwin Eldred

Term Expires 1996

APPOINTED by Selectmen

FIRE CHIEF

Robert W. Kierstead

Henry F. Query, 1st Deputy

Michael E. Cass, 2nd Deputy

OVERSEER OF HEALTH AND WELFARE

Wendy R. Brennan

HEALTH DEPUTY

Henry F. Query

AUDITORS

Plodzik and Sanderson Professional Association

ROAD AGENT

Henry F. Query

CHIEF OF POLICE

Edward J. Coughlan Jr.

OFFICER

Steven A. Baldwin

SPECIAL POLICE

Philip Mathewson

Peter S. Thomas

James LeTourneau

Andrew Wood

DOG OFFICERS

Handled by Police Department

BALLOT CLERKS

Anthony Brown

William Bradley

Marjorie Hastings

Ruth Byam

AGENT FOR TOWN CLOCK

Robert A. Fogg

CIVIL DEFENSE DIRECTOR/ADA COORDINATOR

John T. Goodhue

PLANNING BOARD

Thomas Woodbury

Term Expires 1994

Laurie Bryan

Term Expires 1995

David Reardon

Term Expires 1995

Bernard Schneckenberger

Term Expires 1995

Meade Cadot

Term Expires 1996

Jan Ford

Term Expires 1996

Barbara Wood, Alt.

Term Expires 1994

Rebecca Lohmiller, Alt.

Term Expires 1996

Howard M. Mitchell

For the Selectmen

ZONING BOARD OF ADJUSTMENT

John Koziell

Term Expires 1994

Mark Schaal

Term Expires 1995

Alison Rossiter

Term Expires 1995

Harvey Ames

Term Expires 1996

Maribeth Sullivan, Alt.

Term Expires 1995

Virginia Merrion, Alt.

Term Expires 1996

Ray E. Pierce

For the Selectmen

CONSERVATION COMMISSION

Hanni Woodbury	Term Expires 1994
David Ruess	Term Expires 1994
Bernard Schneckenberger	Term Expires 1995
Chris Townsend	Term Expires 1995
John Richardson	Term Expires 1995
Eleanor Briggs	Term Expires 1996
Anthony Brown	Term Expires 1996
Roberta Beeson, Alt.	Term Expires 1994
Ruth Batterman, Alt.	Term Expires 1996
Allison Kerwin, Alt	Term Expires 1996
Norman Phelps, Alt.	Term Expires 1996

FOREST MANAGEMENT SUBCOMMITTEE

Anthony Brown Bernard Schneckenberger John Richardson

RECREATION COMMITTEE

Jan Mesrobian	Term Expires 1994
Cynthia Dechert	Term Expires 1994
Rennie Timm	Term Expires 1994
Peter Ketchum	Term Expires 1995
Brian Higgins	Term Expires 1995
Patricia Newcomb	Term Expires 1996
Henry Drury	Term Expires 1996

HISTORIC DISTRICT COMMISSION

Ruth Byam	Term Expires 1994
Helen Pierce	Term Expires 1995
Dorothy Grim	Term Expires 1995
Linda Blicher	Term Expires 1996
Lee Harding	Term Expires 1996
Laurie Bryan	For the Planning Board
Howard Mitchell	For the Selectmen

SEXTON

Wayne Fisher

TOWN APPRAISER

M.M.C., INC.

BUILDING INSPECTOR

Henry Query

DUMP COMMITTEE

William Eva	Wayne Fisher
Ray Pierce	Jack Roper

Henry Query, Road Agent

MEMORIAL DAY - 1994

Kenneth Davis & William Bradley, Co-Chairs	
Francis Pond	Edmund Lapine
Dr. Robert Benoit	Howard Weston
Paul Daly	Norman Phelps

OLD HOME DAY - 1993

Dick & Arlene Smith

APPOINTED BY STATE

FOREST FIRE WARDEN

Robert W. Kierstead

APPOINTED BY SELECTMEN ON RECOMMENDATION OF FIRE WARDEN

DEPUTY FIRE WARDENS

Edward J. Coughlan Jr.
Otis H. Wilder Jr.
Michael Cass

Henry Query
Philip Mathewson

APPOINTED By Moderator

ADVISORY COMMITTEE

Cynthia Keil	Term Expires 1994
Edmond Lapine	Term Expires 1994
David Anderson	Term Expires 1995
Winifred Crockett	Term Expires 1995
Court Johnson	Term Expires 1996
Wayne Fisher	Term Expires 1996
Charlotte Goodhue	Conval School Board
Ray E. Pierce	For the Selectmen

APPOINTED By Recreation Committee

LIFEGUARDS

Nancy Gladding, Waterfront Director

Bryan Beqley
Christopher Raesly

Nicole Keil
Catherine Brennan

REPRESENTATIVE TO GENERAL COURT

Eleanor H. Amidon
Paul Drolet

STATE SENATOR
David Wheeler

UNITED STATES SENATORS

Judd Gregg

Robert C. Smith

UNITED STATES CONGRESSMEN

Richard N. Swett

LIBRARY

A. Patricia Briggs, Director
Susan Roper, Librarian
Mary Ann Hitchcock, Children's Librarian

SELECTMEN'S REPORT

The most significant news from the Selectmen's Office this year is that the town portion of our tax rate remained level for the fourth year. Affirmative votes at this year's town meeting on the budget and all warrants supported by the Selectmen will result in a projected tax rate of \$4.84 for 1994. This means our town taxes will have been level for five years in a row, while maintaining an increasing level of town services. Keeping current operating expenditures under control is a major factor in this success and all department heads and employees deserve our praise for a job well done. This, combined with a reasonable forecast of capital expenditures in order to project our potential long term debt over the next 3 to 5 years, is the major reason for the success in keeping taxes level.

However, we cannot always accurately forecast the life of capital equipment. We had been planning to ask the town to replace the twenty-one year old 1973 Highway Department dump truck this year. Unfortunately, our 1976 dump truck engine self-destructed this summer and no replacement could be found that made economic sense. As a result, the Selectmen have leased a replacement truck and are now asking the town to purchase the vehicle.

The town was fortunate to be able to secure another source of sand and gravel in town on the property of John Hill on Middle Road. After numerous hearings where neighborhood concerns were clearly heard, the Zoning Board of Adjustment ruled that the town could have exclusive use of the pit to excavate 20,000 cubic yards of material. This means that the Selectmen will have to approach the Zoning Board of Adjustment again for approval sometime after the 1994 road repair season.

With planning help from the Highway Equipment & Road Committee, (Dick Quinn, Jack Roper [resigned], Wayne Fisher, Bernie Schneckenburger, Hank Query), the Highway Department rebuilt Vatcher Road this summer. The job turned out very well, although funds were not sufficient to do the planned work on Tannery Hill Road. This summer that work, as well as the complete rebuilding of Hunt's Pond Road will take place if the warrant article is passed.

We urge you to carefully read the reports of all department heads to gain a full understanding of their concerns. The Fire Department Study Committee, (John Goodhue, Chairman, Bob Kierstead, John Carlson, Bill Bolton and Philip Mathewson), has been organized by the Selectmen in response to continuing concerns about the staffing, training and equipment needs of the department. The life of a small town firefighter is getting increasingly complex and we want to support our Fire Department as fully as possible. To this end, the Selectmen are recommending that the members of the Fire Department receive medical evaluations this year to help insure their safety.

In a move designed to save the town some long-term debt costs, the Selectmen refinanced the majority of the town's outstanding debt through the Municipal Bond Bank. We financed the water main project at the same time, thereby saving costs on the issuance of bonds. In addition, all of our short-term cash accounts, except for the checking account, are held by the newly formed New Hampshire Public Deposit Investment Pool. No single action had given us much return, but when added together the town is significantly better off in terms of financial management than a year ago.

As we wind down from one of the most "old-fashioned" winters in recent memory, we all need to pause to thank our Highway Department for keeping our roads open through the worst of weather. We cannot stop there, of course, and we want to acknowledge the excellent work of all departments, committees, and commissions this year. One very bright spot was the extremely successful Water Department project to increase the size of the water main from the pumping station at Old Dublin Road. Dick Quinn, Woody Huntington and Bob Keil deserve our sincere appreciation for bringing this concept of using large diameter pipe as a substitute for an expensive holding tank for the required chlorine solution. The work was done on time and budget.

My personal thanks to my colleagues, Howard Mitchell and Ray Pierce for their extraordinary sensitivity to the issues that confront the Board of Selectmen on a daily basis. It has been a pleasure working with them and with Barbara Caverly, the Board's Administrative Assistant. It has been an honor for me to serve Hancock as your Selectman for the past six years.

Leonard H. Dowse, Jr.

THE STATE OF NEW HAMPSHIRE
TOWN WARRANT

To the Inhabitants of the Town of Hancock, in the County of Hillsborough in said State qualified to vote in Town Affairs: You are hereby notified to meet at the FIRE STATION in said Hancock on Tuesday, the eighth day of March next at ten of the clock in the forenoon until seven of the clock in the evening, for ballot voting of Town Officers and all other matters requiring ballot vote; and, to meet at said FIRE STATION in said Hancock. on Saturday, the twelfth day of March next at nine of the clock in the morning, to act upon the following subjects:

1. To choose all necessary Town Officers for the year ensuing.
2. Are you in favor of the adoption of Amendment NO. 1 as proposed by the Hancock Planning Board for the Town Zoning Ordinance as follows: Add to Article III. Definitions: "'Recreational vehicle' means a vehicle which is (a) built on a single chassis; (b) 400 square feet or less when measured at the largest horizontal projection; (c) designed to be self propelled or permanently towable by a light duty truck; and (d) designed primarily not for use as a permanent dwelling but as temporary living quarters for recreational, camping, travel or seasonal use." This addition is required by FEMA in order for Hancock to remain in the National Flood Insurance Program. The Planning Board approves and recommends the adoption of Amendment No. 1.
3. Are you in favor of the adoption of Amendment No. 2 as proposed by the Hancock Planning Board for the Town Zoning Ordinance as follows: Add to Article IX.II. Floodplain: "Recreation vehicles placed on sites within Zone A1 - 30, AH, and AE shall either (i) be on the site for fewer than 180 consecutive days, (ii) be fully licensed and ready for highway use, or (iii) meet all standards of Section 60.3 (b) (1) of the National Flood Insurance Program Regulations and the elevation and anchoring requirements for "manufactures homes" in Paragraph (c) (6) of Section 60.3." This addition is required by FEMA in order for Hancock to remain in the National Flood Insurance Program. The Planning Board approves and recommends the adoption of Amendment No. 2.
4. Are you in favor of the adoption of Amendment No. 3, as proposed by the Hancock Planning Board for the Building Ordinance as follows: Add to Section XVI.i "For new construction, smoke detector alarms must be connected (hard wired) to a 110 VAC power source, and are required to have an internal battery backup power source." The Planning Board approves and recommends the adoption of Amendment No. 3.

5. To see if the Town will vote to raise and appropriate the sum of \$894,065, which represents the operating budget, inclusive of the Water Department operations. Said sum exclusive of all special articles addressed; or take any other action relating thereto.

6. To see if the Town will vote to lease or purchase a 1994 Mack Model RD688P truck and to raise and appropriate up to \$86,845 for this truck and to fund the payment with \$27,000 from the December 31, 1993 Fund Balance plus \$28,000 by taxation, for the 1994 payment; and to authorize the issuance of \$31,845 of bonds or notes in accordance with the provision of the Municipal Finance Act and to authorize the municipal officers to issue and negotiate such bonds or notes and to determine the rate of interest thereon; or take any other action relating thereto.
2/3 BALLOT VOTE REQUIRED. Selectmen recommend this appropriation.

7. To see if the Town will vote to raise and appropriate up to \$21,500 for the purpose of installing EPA/DES approved fuel tanks at the highway garage, or take any other action relating thereto. The Selectmen recommend this article.

8. To see if the Town will raise and appropriate the sum of \$7,364 to install an additional well at the former landfill site, purchase needed equipment, and to conduct the state required test samplings; and to authorize the use of \$7,364 from the December 31, 1993 Fund Balance. This will be a non-lapsing account per RSA 32:3,VI and will not lapse until the project is completed or in two years, whichever is less; or take any other action relating thereto. Selectmen recommend this appropriation.

9. To see if the Town will raise and appropriate up to \$31,440 for the purpose of upgrading Hunt's Pond Road, a portion of King's Highway, and Tannery Hill Road and to authorize the use of \$31,440 from the December 31, 1993 Fund Balance. This will be a non-lapsing account per RSA 32:3,VI and will not lapse until the project is completed or in two years, whichever is less; or take any other action relating thereto. Selectmen recommend this appropriation.

10. To see if the Town will vote to raise and appropriate up to \$10,000 to make general repairs to town buildings; and, to authorize the use of \$10,000 from the December 31, 1993 Fund Balance. This will be a non-lapsing account per RSA 32:3,VI and will not lapse until the project is completed or in two years, whichever is less; or take any other action relating thereto. Selectmen recommend this appropriation.

11. To see if the Town will vote to raise and appropriate up to \$6,500 for the purpose of conducting medical evaluations for the Hancock Fire Department and to authorize the use of \$6,500 from the December 31, 1993 Fund Balance; or take any other action relating thereto. The Selectmen recommend this appropriation.

12. To see if the Town will vote to raise and appropriate up to \$2,000 for the purpose of repairing broken and damaged memorial stones in Pine Ridge Cemetery and to authorize the use of \$2,000 from the December 31, 1993 Fund Balance; or take any other action relating thereto. Selectmen recommend this appropriation.

13. To see if the Town will vote to raise and appropriate the sum of \$1,000 for the Senior Nutrition Program at Sargent Camp, Inc.; or take any other action relating thereto. Selectmen recommend this appropriation.

14. To see if the Town will vote to reclassify as a Class A trail pursuant to the provisions of RSA 231-A:2 that portion of the existing Class VI highway known as Old Hancock Road which runs northwesterly from a point approximately twenty (20) feet northwesterly from the entry way to the property of John Hayes to the southern end of the existing Class V section of said Old Hancock Road (approximately 530' in total); or take any other action relating thereto. The Selectmen recommend this article.

15. To see if the Town will vote to open to Class V status the westerly portion of Fairfield Road (from Route 123 - Peterborough Road to Old Hancock Road approximately 712.03 feet) and the remaining Class VI portion of Old Hancock Road approximately 780 feet. The above portions of road run between Tax Map properties (Fairfield Road) R-7-31 and R-7-29, and R-7-32A and R-7-29A; and, (Old Hancock Road) R-7-29A and R-7-55E, and R-7-32A and R-7-56/3; or take any other action relating thereto. PETITION ARTICLE. Selectmen do not recommend.

16. To hear the initial report regarding the Norway Pond water flow correction project, and to raise and appropriate up to \$5,000 from the December 31, 1993 Fund Balance for continued planning; or take any other action relating thereto. Selectmen recommend this appropriation.

17. To see if the Town will vote to raise and appropriate up to \$3,435 for the purpose of repairs and replacement of police equipment and authorize the withdrawal of this sum from the Hancock Police Equipment Repair/Replacement fund (Revenue Fund) established for this purpose at the 1993 town meeting; or take any other action relating thereto. {no budget impact} The Selectmen recommend this appropriation.

18. To see if the Town will vote to raise and appropriate up to \$2,774 for needed repairs to the tennis courts and authorize the withdrawal of this sum from the Hancock Tennis Court Maintenance Fund (Revenue Fund) established for this purpose at the 1993 town meeting; or take any other action relating thereto. {no budget impact} The Selectmen recommend this appropriation.

19. To see if the Town will vote to raise and appropriate \$3,000 for the purpose of purchasing the necessary materials to do further work on the Hancock genealogy, and authorize the withdrawal from the Hancock History Fund (Revenue Fund) established for this purpose at the 1993 town meeting; or take any other action relating thereto. (no budget impact) The Selectmen recommend this appropriation

20. Shall the town accept the provision of RSA 202-A:4-c providing that any town at an annual meeting may adopt an article authorizing indefinitely, until specific rescission of such authority, the public library trustees to apply for, accept and expend, without further action by the town meeting, unanticipated money from a state, federal or other governmental unit or a private source which becomes available during the fiscal year; or take any other action relating thereto.

21. Shall the town accept the provisions of RSA 31:95-b providing that any town at an annual meeting may adopt an article authorizing indefinitely, until specific rescission of such authority, the selectmen to apply for, accept and expend, without further action by the town meeting, unanticipated money from a state, federal, or other governmental unit or a private source which becomes available during the fiscal year; or take any other action relating thereto.

22. To see if the Town will vote to authorize the selectmen to accept gifts and legacies left in trust for the Town; such authority to remain in effect indefinitely until rescinded; or take any other action relating thereto.

23. Shall the town accept the provisions of RSA 33:7 providing that any town at an annual meeting may adopt an article authorizing indefinitely, until specific rescission of such authority, the selectmen to issue tax anticipation notes; or take any other action relating thereto.

24. To see if the Town will vote to authorize the selectmen to convey property acquired by the Town by Tax Collector's deed at public auction, or advertised sealed bid, or in such other manner as determined by the Selectmen as justice may require, such authority to remain in effect indefinitely until rescinded; or take any other action relating thereto.

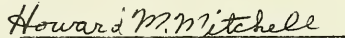
25. To see if the Town will vote to authorize the selectmen to accept gifts of personal property, other than money, which may be offered to the town for any public purpose; such authority to remain in effect indefinitely until rescinded; or take any other action relating thereto.


26. To see if the Town will vote to authorize the Selectmen to accept the reports of auditors and committees as printed in the Town Report; or take any other action relating thereto.

27. To transact any other business that may legally come before said meeting.

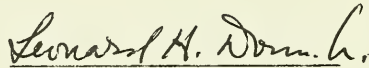
Given under our Hands and Seal, this seventh day of February in the year of Our Lord Nineteen Hundred and Ninety-four.

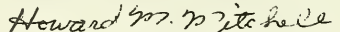

Leonard H. Dowse, Jr.



Howard M. Mitchell


R. E. Pierce

A True Copy Attest:


Leonard H. Dowse, Jr.


Howard M. Mitchell


R. E. Pierce

SUMMARY 1993 TOWN MEETING MINUTES

- ARTICLE 1: Town officers elected by ballot March 9, 1993.
- ARTICLE 2: Voted to amend zoning ordinance definition of steep slope.
Yes - 374 No - 71
- ARTICLE 3: Voted to amend zoning ordinance regarding access on private road in flex zone subdivision
Yes - 360 No - 84
- ARTICLE 4: Voted to amend zoning ordinance to limit boundary line adjustments of flex zone subdivisions.
Yes - 333 No - 102
- ARTICLE 5: Voted to amend zoning ordinance to prohibit uses not expressly permitted.
Yes - 357 No - 80
- ARTICLE 6: Voted to raise and appropriate a sum of money not to exceed \$170,000 to make certain modifications to the existing municipal water system to bring into compliance with the Surface Water Treatment Rule. The Town will negotiate a ten year bond to be partially reimbursed annually from water rents.
Yes - 108 No - 5
- ARTICLE 7: Voted to raise and appropriate \$833,252,000 which represents the operating budget.
- ARTICLE 8: Voted to raise and appropriate \$5,000 for well monitoring and engineering services at the landfill site.
- ARTICLE 9: Voted to raise and appropriate up to \$35,500 to upgrade portions of Vatcher Road, Windy Row and Tannery Hill Road.
- ARTICLE 10: Voted to raise and appropriate up to \$6,000 to close the English gravel pit.
- ARTICLE 11: Voted to raise and appropriate up to \$10,000 for purchase of a 3/4 ton truck, authorized use of \$10,000 from 12/31/92 fund balance.
- ARTICLE 12: Voted to raise and appropriate \$1,000 for Senior Nutrition Program at Sargent Camp.
- ARTICLE 13: Voted to raise and appropriate up to \$3,000 for repairing memorial stones in Pine Ridge (\$2,000) and stone wall repair at Hillside(\$1,000).
- ARTICLE 14: Motion to raise and appropriate up to \$5,000 to contract an engineering firm for survey of water problem in Hillside, failed.
- ARTICLE 15: Voted to raise and appropriate up to \$5,000 to begin modifications to Town Office Building RE ADA.
- ARTICLE 16: Voted to raise and appropriate \$1,500 to modify transfer/recycling building.
- ARTICLE 17: Motion to establish a capital reserve fund under RSA 35:1 to purchase fire truck to replace 1965 Int. and appropriate \$23,000 to be placed in fund.
Yes - 32 NO - 73
- ARTICLE 18: Motion to raise and appropriate \$2,500 for the Contoocook Housing Trust.
Yes - 31 No - 44

- ARTICLE 19: Voted to convey ownership of 1945 Mack Fire Truck to Fire Dept. Assoc. for \$1.
- ARTICLE 20: Voted to adopt provision of RSA 31:95-c to restrict revenues from sale of town histories to expenditures for developing a genealogy.
Yes - 84 No - 2
- ARTICLE 21: Voted to adopt provision of RSA 31:95-c to restrict revenues from open container violations, parking tickets and pistol permits for the purpose of repair and replacement of police equipment.
Yes - 83 No - 3
- ARTICLE 22: Voted to adopt provision of RSA 31:95-c to restrict revenues from tennis court user fees and donations to repairs to tennis courts.
- ARTICLE 23: Voted to restrict revenues from recreation user fees and donations to repairs to recreational facilities.
Yes - 83 No - 2
- ARTICLE 24: Voted to raise and appropriate \$2,700 to purchase materials to further work on genealogy, to be withdrawn from history fund.
- ARTICLE 25: Voted to raise and appropriate up to \$3,000 for repairs and replacement of police equipment, to be withdrawn from Equipment Repair/Replacement fund.
- ARTICLE 26: Voted to raise and appropriate \$2,400 for repairs to tennis courts, to be withdrawn from Tennis Court Maint. fund.
- ARTICLE 27: Voted to authorize Hancock Library Trustees to apply for, accept and expend without further action by Town Meeting, money from state, federal or other govt. unit or private source.
- ARTICLE 28: Voted to amend Article 20 of 1987 Town Meeting (est. a cemetery general fund) to have cemetery trustees as agents of the fund.
- ARTICLE 29: Voted to establish a trust fund for joint Town and First Congregational Church funding for joint Meeting House expenses.
- ARTICLE 30: Voted to appropriate current balance of Steeple/Town Clock fund to Historic Mtg. House Fund.
- ARTICLE 31: Motion to designate a portion of Kings Highway as Class VI was tabled.
- ARTICLE 32: Motion to designate part of Antrim Road as a "Road to Summer Cottages" was tabled.
- ARTICLE 33: Heard report of Forest Management subcommittee of the Conservation Comm. No action taken.
- ARTICLE 34: Heard report of Emergency Management Director. No action taken.
- ARTICLE 35: Voted to authorize Selectmen to: a) apply for, receive and expend federal and state grants and accept and expend money from other govt. units or private source, b) accept gifts and legacies, c) borrow in anticipation of taxes, d) convey property, e) accept reports of auditors and committees as printed, f) accept gifts of personal property other than money.
- ARTICLE 36: Voted to accept with gratitude the gift of the fire dept. addition.

FINANCIAL REPORTS

Auditor's Report.....	21
Auditor's Statement.....	20
Budget.....	17
Detailed Statement of Payments.....	23
Library Treasurer's Report.....	34
Long Term Debt Schedule.....	28
Money Market Investment Account.....	29
New Hampshire Public Deposit Investment Pool.....	29
Summary Inventory of Valuation.....	25
Tax Collector's Reports.....	32
Town Clerk's Report.....	30
Treasurer's Report.....	24
Trust Funds.....	26
Water Rent Collector's Report.....	31



TOWN OFFICE

Seated L. to R.; Lesley Cass, Elaine Paquette
 Standing L. to R.; Martha Blanchette, Barbara Caverly, Wendy Brennan



POLICE DEPARTMENT

Front L. to R.; Off. Philip Mathewson, Chief Edward Coughlan, Sgt. Steven Baldwin
 Back L. to R.; Off. James Letourneau, Off. Andrew Wood

BUDGET OF THE TOWN OF HANCOCK, N.H.

Appropriations and Estimates for the Ensuing Year 1/1/94 to 12/31/94

MS-6

Acct. No.	PURPOSE OF APPROPRIATION (RSA 31:4)	W.A. No.	Appropriations Prior Year As Approved By DRA	Actual Expenditures Prior Year	APPROPRIATIONS ENSUING FISCAL YEAR (Recommended)
	GENERAL GOVERNMENT				
4130	Executive		72,560	71,839	78,131
4140	Election, Registration, & Vital Statistics		11,600	11,599	11,985
4150	Financial Administration		9,692	9,808	10,265
4152	Revaluation of Property		-0-	-0-	-0-
4153	Legal Expense		2,700	3,185	4,500
4155	Personnel Administration		86,279	88,830	97,460
4191	Planning and Zoning		1,375	962	2,950
4194	General Government Building		24,869	23,586	27,700
4195	Cemeteries		6,032	5,208	6,057
4196	Insurance		28,285	29,024	29,288
4197	Advertising and Regional Associations		-0-		-0-
4199	Other General Government		-0-		-0-
	PUBLIC SAFETY				
4210	Police		88,086	87,503	89,841
4215	Ambulance		20,154	18,878	10,740
4220	Fire		37,629	35,547	35,718
4240	Bldg. Inspection		3,500	3,353	3,200
4290	Emergency Mgt.		975	25	600
4299	Other Public Safety (including Communications)		-0-	-0-	-0-
	HIGHWAYS AND STREETS				
4312	Highways and Streets		255,846	256,473	265,447
4313	Bridges		500	-0-	500
4316	Street Lighting		1,895	1,912	2,359
	SANITATION				
4323	Solid Waste Collection		-0-		-0-
4324	Solid Waste Disposal		46,025	40,595	45,774
4326	Sewage Collection and Disposal		-0-		-0-
	WATER DISTRIBUTION AND TREATMENT				
4332	Water Services		17,585	17,585	41,364
4335	Water Treatment		-0-	-0-	-0-
	HEALTH				
4414	Pest Control		-0-	-0-	-0-
4415	Health Agencies and Hospitals		5,299	4,182	5,301
	WELFARE				
4442	Direct Assistance		20,700	44,055	30,700
4444	Intergovernmental Welfare Payments		-0-		-0-
4445	Vendor Payments		-0-		-0-

Acct. No.	PURPOSE OF APPROPRIATION (RSA 31:4)	W.A. No.	Appropriations Prior Year As Approved By DRA	Actual Expenditures Prior Year	APPROPRIATIONS ENSUING FISCAL YEAR (Recommended)
CULTURE AND RECREATION					
4520	Parks and Recreation		9,269	9,357	10,648
4550	Library		10,340	10,340	12,120
4583	Patriotic Purposes		4,859	4,906	5,045
4589	Other Culture and Recreation		-0-	-0-	-0-
CONSERVATION					
4612	Purchase of Natural Resources		-0-	-0-	-0-
4619	Other Conservation		1,115	495	990
REDEVELOPMENT AND HOUSING					
ECONOMIC DEVELOPMENT					
DEBT SERVICE					
4711	Princ.-Long Term Bonds & Notes		45,075	45,075	45,075
4721	Interest-Long Term Bonds & Notes		16,208	15,240	14,257
4723	Interest on TAN		1,500	951	1,500
CAPITAL OUTLAY					
4901	Land and Improvements		-0-	-0-	-0-
4902	Mach., Veh., & Equip.		-0-	-0-	-0-
4903	Buildings		-0-	-0-	-0-
4909	Improvements Other Than Buildings		-0-	-0-	-0-
OPERATING TRANSFERS OUT					
4912	To Special Revenue Fund		-0-	-0-	-0-
4913	To Capital Projects Fund		-0-	-0-	-0-
4914	To Enterprise Fund				
	Sewer —		-0-	-0-	-0-
	Water —		-0-	-0-	-0-
	Electric —		-0-	-0-	-0-
4915	To Capital Reserve Fund		-0-	-0-	-0-
4916	To Trust and Agency Funds		2,300	2,400	4,550
TOTAL APPROPRIATIONS			833,252	842,913	894,065

SOURCE OF REVENUE		W.A. No.	*ESTIMATED REVENUE Prior Year (omlt cents)	ACTUAL REVENUE Prior Year (omlt cents)	ESTIMATED REVENUE Ensuing Fiscal Year (omlt cents)
Acct. No.	TAXES				
3120	Land Use Change Taxes		3,500	4,865	3,000
3180	Resident Taxes		-0-	-0-	-0-
3185	Yield Taxes		9,000	14,105	9,000
3186	Payment in Lieu of Taxes		25,000	25,000	25,000
3189	Other Taxes		-0-	-0-	-0-
3190	Interest & Penalties on Delinquent Taxes		31,468	40,154	35,000
	Inventory Penalties		-0-	-0-	-0-
	LICENSES, PERMITS AND FEES				
3210	Business Licenses and Permits		601	1,472	1,350
3220	Motor Vehicle Permit Fees		130,000	130,445	130,000
3230	Building Permits		2,500	3,268	3,500
3290	Other Licenses, Permits & Fees		6,275	6,221	6,155
	FROM FEDERAL GOVERNMENT				
3319	Other		2,419	2,419	-0-
	FROM STATE				
3351	Shared Revenue		21,504	21,504	22,319
3353	Highway Block Grant		57,900	57,900	57,368
3354	Water Pollution Grants		-0-	-0-	-0-
3355	Housing and Community Development		-0-	-0-	-0-
3356	State & Federal Forest Land Reimbursement		-0-	-0-	-0-
3357	Flood Control Reimbursement		4,751	4,751	4,751
3359	Other (Including Railroad Tax) HHHWC		401	388	400
	FROM OTHER GOVERNMENT				
3379	Intergovernmental Revenues		-0-	-0-	-0-
	CHARGES FOR SERVICES				
3401	Income from Departments		5,491	9,699	7,980
3409	Other Charges		850	1,050	700
	MISCELLANEOUS REVENUES				
3501	Sale of Municipal Property		1	2,676	100
3502	Interest on Investments		7,500	8,556	7,000
3509	Other +3503 +3506		76,827	74,802	51,236
	INTERFUND OPERATING TRANSFERS IN				
3912	Special Revenue Fund		-0-	-0-	-0-
3913	Capital Projects Fund		-0-	-0-	-0-
3914	Enterprise Fund				
	Sewer —		-0-		-0-
	Water —		17,585	17,585	45,756
	Electric —		-0-		-0-
3915	Capital Reserve Fund		-0-		-0-
3916	Trust and Agency Funds		10,000	7,175	11,625
	OTHER FINANCING SOURCES				
3934	Proc. from Long Term Notes & Bonds		145,000	145,000	-0-
General Fund Balance	For Municipal Use				
Unreserved Fund Balance	< \$ >		xxx	xxx	xxx
Fund Balance Voted From Surplus	< \$ >				
Fund Balance to be Retained	\$		xxx	xxx	xxx
Fund Balance Remaining to Reduce Taxes	\$				
TOTAL REVENUES AND CREDITS			558,573	579,035	422,240
*Enter in this column the numbers which were revised and approved by DRA and which appear on the MS-4 form.					
Total Appropriations			894,065 (excluding warrants)		
Less: Amount of Estimated Revenues, Exclusive of Property Taxes			422,240		
Amount of Taxes to be Raised (Exclusive of School and County Taxes)			471,825		
BUDGET OF THE TOWN OF			HANCOCK		
			, N.H.		

Plodzik & Sanderson Professional Association

193 North Main Street Concord, N.H. 03301 (603) 225-6996

INDEPENDENT AUDITOR'S REPORT ON FINANCIAL PRESENTATION

To the Members of
the Board of Selectmen
Town of Hancock
Hancock, New Hampshire

We have audited the accompanying general purpose financial statements of the Town of Hancock as of and for the year ended December 31, 1993, as listed in the table of contents. These general purpose financial statements are the responsibility of the Town's management. Our responsibility is to express an opinion on these general purpose financial statements based on our audit.

We conducted our audit in accordance with generally accepted auditing standards. Those standards require that we plan and perform the audit to obtain reasonable assurance about whether the general purpose financial statements are free of material misstatement. An audit includes examining, on a test basis, evidence supporting the amounts and disclosures in the general purpose financial statements. An audit also includes assessing the accounting principles used and significant estimates made by management, as well as evaluating the overall general purpose financial statement presentation. We believe that our audit provides a reasonable basis for our opinion.

As described in Note 1B, the general purpose financial statements referred to above do not include the General Fixed Assets Account Group, which should be included to conform with generally accepted accounting principles. The amount that should be recorded in the General Fixed Assets Account Group is not known.

In our opinion, except for the effect on the financial statements of the omission described in the preceding paragraph, the general purpose financial statements referred to above present fairly, in all material respects, the financial position of the Town of Hancock as of December 31, 1993, and the results of its operations and cash flows of its nonexpendable trust funds for the year then ended in conformity with generally accepted accounting principles.

Our audit was made for the purpose of forming an opinion on the general purpose financial statements taken as a whole. The combining and individual fund financial statements and schedules listed in the table of contents are presented for purposes of additional analysis and are not a required part of the general purpose financial statements of the Town of Hancock. Such information has been subjected to the auditing procedures applied in the audit of the general purpose financial statements and, in our opinion, is fairly presented in all material respects in relation to the general purpose financial statements taken as a whole.

The entire report is available for
inspection at the Selectmen's Office.

January 11, 1994

*Plodzik & Sanderson
Professional Association*

EXHIBIT A
TOWN OF HAMMICK, NEW HAMPSHIRE
Combined Balance Sheet - All Fund Types and Account Groups
December 31, 1993

	Governmental Fund Types	Fiduciary Fund Types	Account Group	Total
	General	Trust and Agency	General Long-Term Debt	(Memorandum Only)
ASSETS AND OTHER DEBITS				
Assets				
Cash and Equivalents	\$300,941	\$ 635	\$	\$ 357,673
Investments	300,638	645,412		978,541
Receivables (Net of Allowances For Uncollectibles)				
Interest	250,132	8,223		8,223
Taxes	1,857			250,132
Accounts	6,274			2,119
Interfund Receivable				8,690
Elderly Tax Liens	38,027			38,027
Elderly Tax Liens Reserved Until Collected	(38,027)			(38,027)
Other Debits				
Amount To Be Provided For Retirement of General Long-Term Debt	\$855,984	\$654,270	\$325,625	\$325,625
TOTAL ASSETS AND OTHER DEBITS	<u>\$855,984</u>	<u>\$654,270</u>	<u>\$325,625</u>	<u>\$1,831,003</u>
LIABILITIES AND EQUITY				
Liabilities				
Accounts Payable	\$ 5,493			\$ 5,493
Intergovernmental Payable	619,412			619,412
Interfund Payable	6,274			8,690
Agency Deposits	8,992			8,992
Notes Payable	79,550			79,550
General Obligation Debt Payable				325,625
Total Liabilities	<u>719,721</u>		<u>325,625</u>	<u>1,047,762</u>
Equity				
Fund Balances				
Reserved For Endowments		437,586		437,586
Reserved For Special Purposes		216,684		216,684
Unreserved				92,708
Designated For Special Purposes	92,708			136,263
Undesignated	(136,263)	654,270		883,241
Total Equity	<u>655,984</u>	<u>654,270</u>	<u>325,625</u>	<u>\$1,931,003</u>
TOTAL LIABILITIES AND EQUITY	<u>\$855,984</u>	<u>\$654,270</u>	<u>\$325,625</u>	<u>\$1,931,003</u>

The notes to financial statements are an integral part of this statement.

EXHIBIT A-1
TOWN OF HANCOCK, NEW HAMPSHIRE
General Fund
Statement of Estimated and Actual Revenues
For the Fiscal Year Ended December 31, 1993

REVENUES	Estimated	Actual	Over (Under) Budget
Taxes			
Property	\$2,230,505	\$2,283,931	\$53,426
Land Use Change	3,500	4,865	1,365
Yield	9,000	14,105	5,105
Payment in Lieu of Taxes	25,000	25,000	
Interest and Penalties on Taxes	31,468	40,134	8,666
Total Taxes	<u>2,299,473</u>	<u>2,368,035</u>	<u>68,562</u>
Licenses and Permits			
Business Licenses, Permits and Fees	601	1,472	871
Motor Vehicle Permit Fees	130,000	130,445	445
Building Permits	2,500	3,268	768
Other Licenses, Permits and Fees	6,275	6,221	(54)
Total Licenses and Permits	<u>139,376</u>	<u>141,406</u>	<u>2,030</u>
Intergovernmental Revenues			
State			
Shared Revenue	61,929	61,928	(1)
Highway Block Grant	57,900	57,900	
Flood Control Reimbursement	4,751	9,019	4,268
Recycling Grant	401		(13)
Federal			
Emergency Management Agency	2,419	2,419	
Total Intergovernmental Revenues	<u>127,400</u>	<u>131,654</u>	<u>4,254</u>
Charges For Services			
Income From Departments	5,491	9,699	4,208
Other	850	1,050	200
Total Charges For Services	<u>6,341</u>	<u>10,749</u>	<u>4,408</u>
Miscellaneous Revenues			
Sale of Municipal Property	1	2,676	2,675
Interest on Investments	7,500	8,556	1,056
Rents of Property	23,414	24,023	609
Insurance Dividends			
and Reimbursements	26,875	32,056	5,181
Other	18,498	18,723	225
Total Miscellaneous Revenues	<u>76,288</u>	<u>86,034</u>	<u>9,746</u>

EXHIBIT A-1 (Continued)
TOWN OF HANCOCK, NEW HAMPSHIRE
General Fund
Statement of Estimated and Actual Revenues
For the Fiscal Year Ended December 31, 1993

REVENUES	Estimated	Actual	Over (Under) Budget
Other Financing Sources			
Operating Transfers In			
Interfund Transfers	10,000	7,175	(2,825)
Trust Funds			
Proceeds of General Obligation Debt			
General Obligation Bonds	145,000	145,000	
Total Other Financing Sources	<u>155,000</u>	<u>152,175</u>	<u>(2,825)</u>
Total Revenues and Other Financing Sources	<u>2,803,878</u>	<u>\$2,890,073</u>	<u>\$86,195</u>
Unreserved Fund Balance			
Used To Reduce Tax Rate	10,000		
Total Revenues, Other Financing Sources and Use of Fund Balance	<u>\$2,813,878</u>		

The notes to financial statements are an integral part of this statement.

EXHIBIT A-2 (Continued)
TOWN OF HAMPSHIRE
General Fund
Statement of Appropriations and Expenditures
For the Fiscal Year Ended December 31, 1993

Current	Appropriations 1993	Expenditures Net of Refunds	(Over) Under Budget
Local Government			
Activities	\$ 72,560	\$ 71,839	\$ 721
Election and Registration	11,600	11,599	1
Financial Administration	9,692	9,808	(116)
Legal Expenses	2,700	3,185	(485)
Employee Benefits	86,279	88,830	(2,551)
Planning and Zoning	1,375	962	413
General Government Buildings	24,869	23,586	1,283
Cemeteries	6,032	5,208	824
Insurance, not otherwise allocated	28,285	29,024	(739)
Total, general Government	243,392	234,051	9,341
Public Safety			
Police Department	88,086	87,503	583
Ambulance	20,154	18,819	1,276
Fire Department	37,829	35,567	2,092
Building Inspection	3,500	3,525	(25)
Emergency Management	973	950	23
Total Public Safety	150,344	145,368	4,976
Highways and Streets			
Administration	31,575	32,290	(715)
Highways and Streets	224,271	224,183	88
Bridges	500	500	0
Street Lighting	1,895	1,912	(17)
Total Highways and Streets	258,241	258,385	(144)
Sanitation			
Administration	18,426	17,524	902
Solid Waste Disposal	27,599	23,071	4,528
Well Monitoring	5,000	336	4,664
Total Sanitation	51,025	40,931	10,094
Health			
Health Agencies and Hospitals	5,299	4,182	1,117
Senior Nutrition	1,000	1,000	0
Total Health	6,299	5,182	1,117
Welfare			
Administration	700	550	150
Direct Assistance	20,000	43,509	(23,509)
Total Welfare	20,700	44,059	(23,359)

EXHIBIT A-2 (Continued)
TOWN OF HAMPSHIRE
General Fund
Statement of Appropriations and Expenditures
For the Fiscal Year Ended December 31, 1993

	Appropriations 1993	Expenditures Net of Refunds	(Over) Under Budget
Culture and Recreation			
Parks and Recreation	9,269	9,357	(88)
Patriotic Purposes	4,859	4,906	(47)
Total Culture and Recreation	14,128	14,263	(135)
Conservation			
Administration	1,115	495	620
Debt Service			
Principal of Long-Term Debt	45,075	45,075	0
Interest Expense - Long-Term Debt	16,208	15,240	968
Interest Expense -			
Tax Anticipation Notes	2,500	951	1,549
Other Debt Service Charges		3,069	(3,069)
Total Debt Service	63,783	65,068	(1,285)
Capital Outlay			
Machinery, Vehicles and Equipment	10,000	10,000	0
Buildings			
Town Highway Truck			
ADA Improvements to Town Hall	5,000	5,000	0
Transfer Building Improvements	1,500	1,500	0
Improvements Other Than Buildings	145,000	145,183	(183)
Water System Improvements			
Road Improvements - Vatcher Road,	35,500	29,272	6,228
Windy Row, and Tannery Hill	5,000	5,000	0
English Gravel Pit Closure	3,000	2,300	700
Cemetery Repairs		100	100
Total Capital Outlay	206,000	195,355	12,645
Intergovernmental			
School District Assessments	1,551,352	1,551,352	0
County Tax Assessments	234,859	234,859	0
Total Intergovernmental	1,786,211	1,786,211	0
OTHER OPERATING USES			
Operating Transfers Out			
Interfund Transfers			
Special Revenue Funds	10,340	10,340	0
Hancock Town Library	2,300	2,400	(100)
Cemetery Maintenance Trust		12,540	12,540
Total Operating Transfers Out	12,640	12,640	0
Total Appropriations and Expenditures	\$2,813,878	\$2,810,030	\$ 3,848

The notes to financial statements are an integral part of this statement.

TREASURER'S REPORT

Balance 1-1-93 \$442,550.46

RECEIPTS:

	\$		
Local:		Tax Collector	
Cemeteries Gen. Fund	100.00	Property Tax	
Sale of Computer Lists	127.00	1993 - 1st issue	1,094,904.71
Xerox Copies	916.85	- 2nd issue	1,030,754.84
Highway Dept	1,280.26	1992 - 1st issue	59,155.71
Dept. Misc.	241.42	- 2nd issue	114,286.21
Old Home Day	2,347.36	Property Interest	9,346.39
Sale of Ordinances	132.00	Credit Memo	1,561.79
Police	441.90	Tax Liens	
Recreation	985.00	1993	50,252.91
Tax Misc.	4.00	1992	38,814.59
Zoning Board Fees	561.00	1991	31,587.75
Building Permits	3,268.00	Lien Interest & Costs	26,345.38
Current Use Applications	35.00	Misc. Costs	30.00
Fees Hawkers-Peddlers	50.00	,isc. Fees	2,255.00
Planning Board Fees	860.50	Overpayment	134.44
Library Payroll Taxes	2,702.01	Land Use Change Tax	3,629.81
Grant Money	1,688.00	Yield Tax 1993	12,066.44
N.O.W. Account Interest	465.19	Yield Tax 1992	987.12
Tans Interest	6,528.91	Yield Tax Interest	118.01
Payment in Lieu of Taxes	25,000.00	Other	
Recycled Materials	1,050.45	FEMA	2,419.00
Boat Registrations	71.00	Flood	9,019.33
Returned Check Fees	10.00	Highway Block Grant	57,899.75
Reimbursements	1,408.08	State Revenue Sharing	61,927.96
Rents	608.91	Balance 12-31-93	
Insurance Refund	4,432.91	Checking	67,398.64
Preschool Rent	1,125.00	PDIP	300,638.00
Post Office Rent	20,431.62		
Unemployment Comp. Refund	747.67		
Worker's Comp. Refund	26,875.61		
Welfare Liens	13,322.75		
Tax Anticipation Notes	196,000.00		
Sale of Town Property	2,676.00		
Hazard Waste	4,180.20		
Transfers Fund Trusts	7,628.69		
Trust Misc.	1.25		
History Trust	60.00		
Police Trust	3,469.00		
Recreation Soccer	855.00		
Water Dept. Income	196.97		
Water Rents	41,399.30		
Water Project Bonds	145,000.00		
Witness Fees	633.40		
Town Clerk			
Burials	1,950.00		
Cemetery Lots	3,350.00		
Cemetery Maintenance	1,100.00		
Decals	3,930.00		
Dog Tags	812.50		
Dog Tag Penalties	25.00		
State Fees	342.00		
Town Fees	992.00		
Vehicle Permits	130,445.00		

SUMMARY INVENTORY OF VALUATION

This is to certify that the information contained in this report was taken from official records and is correct to the best of our knowledge and belief. RSA 21-J:34. Dated August 24, 1993.

R.E. Pierce
Howard Mitchell
Selectmen of Hancock

	Acres	Valuation
Value of land under CURRENT USE	14,136.34	929,569
Value of residential land	3,202.06	28,915,150
Value of commercial land	34.88	375,100
Total of taxable land		30,219,819
Tax exempt and non-taxable (\$4,176,967)		
Value of residential buildings		75,236,800
Value of commercial buildings		3,871,258
Total of taxable buildings		79,108,058
Total tax exempt and non-taxable buildings (\$4,318,500)		
Public Utilities - Electric		759,500
TOTAL VALUATION BEFORE EXEMPTIONS		110,087,377
NET VALUATION ON WHICH THE TAX RATE IS COMPUTED		109,702,377
Number of Elderly Exemptions granted for 1992	11	385,000

CURRENT USE REPORT

CATEGORY		TOTAL NUMBER OF ACRES
Farm Land		683.4
Forest Land		12,584.20
Unproductive Land		212.6
Wet Land		656.14
Total acreage exempted under Current Use		14,136.34

REPORT OF THE TRUSTEES OF TRUST FUNDS OF THE TOWN OF HANCOCK FOR 1993

DATE	TRUST NAME	PURPOSE	BEGINNING BALANCE	NEW FUNDS	GAIN/LOSS	ENDING BALANCE	BEGINNING BALANCE	INCOME	PAID OUT	ENDING BALANCE	TOTAL
Library											
1986	Brooks MOVE INC TO PRN	Library	70,544.13	0.00	(198.75)	70,345.38	0.00	4,550.12	0.00	4,550.12	74,895.50
1982	Library Improvement	Library	21,980.63	0.00	(61.93)	21,918.70	(0.00)	1,417.76	0.00	1,417.76	23,336.46
1952	Tenney Fund	Library	407.07	0.00	(1.17)	405.90	7.59	26.76	(29.09)	0.00	411.16
1964	Johnson, Herbert	Library	256.45	0.00	(0.74)	255.71	4.79	16.85	0.00	16.85	259.04
1967	Babitt, George King	Library	339.58	0.00	(1.55)	338.03	10.06	35.45	(38.52)	6.99	545.02
1982	Johnson, Mary Miller	Library	4,070.71	0.00	(11.68)	4,059.03	75.96	267.46	(290.62)	52.80	4,111.83
1952	Emerson, Richard & Hannah	Library	2,237.54	0.00	(6.42)	2,231.12	41.76	147.02	(159.75)	29.03	2,260.15
1974	Lyon, Albert M	Library	1,022.77	0.00	(2.94)	1,019.83	19.09	67.20	(73.01)	13.28	1,033.11
1938	Gilson, Anna Whittemore	Library	140,204.20	0.00	(402.56)	139,801.64	2,617.54	9,215.32	(10,013.99)	18,194.71	141,681.11
1946	Hare, Ebenezer & Hartha	Library	26,599.29	0.00	(76.34)	26,522.95	496.39	1,747.68	(1,899.22)	385.05	26,868.00
1989	Hancock Town Fund	Library	2,003.15	0.00	(6.28)	1,996.87	226.99	143.84	(156.29)	214.54	2,211.41
1979	Stearns, M. Louise	Library	146.56	0.00	(0.43)	146.15	9.76	9.76	(10.60)	1.94	150.09
1952	Davis, Heber J.	Library	1,801.29	0.00	(5.17)	1,796.12	33.62	118.35	(128.60)	23.37	1,819.49
1989	Tacher, Grace Hall	Library	10,402.99	0.00	(29.86)	10,373.13	194.14	963.32	(942.71)	134.95	10,506.08
1889	Whitcomb Legacy	Library	27,993.36	0.00	(77.76)	27,915.60	505.61	1,780.14	(1,934.29)	351.46	27,367.00
1971	Karl G. Ipton	Library	13,794.47	0.00	(40.14)	13,754.33	491.31	918.69	(998.97)	371.73	14,126.36
1982	Hubbard Legacy	Library	1,039.42	0.00	(2.98)	1,036.44	19.81	68.59	(71.69)	13.50	1,049.94
1972	Tacher, Louis B.	Library	1,017.66	0.00	(2.32)	1,015.34	18.98	66.66	(71.69)	13.19	1,027.95
1982	Memorial Fund	Library	0.00	1,390.85	(0.00)	1,390.85	0.00	87.27	(88.31)	0.00	1,379.84
1993	Romey Weston	Library	0.00	6,010.85	(13.32)	5,997.53	0.00	312.24	(340.01)	(27.08)	5,770.88
1976	Fudoy, John	Library - books	3,611.38	0.00	(13.36)	3,598.02	67.40	237.24	(257.83)	46.85	3,640.87
1976	Eustis	Library - books	1,118.43	0.00	(3.21)	1,115.22	20.89	73.40	(79.86)	14.51	1,129.73
1870	Redley Legacy	Library - books	1,017.63	0.00	(2.82)	1,014.81	18.98	66.66	(72.69)	13.13	1,027.81
1914	Books, Rosamond	Library - books	1,017.63	0.00	(0.26)	1,017.37	2.71	9.69	(10.53)	1.00	1,009.04
1968	Russ, A. Bayard	Library - books	6,542.21	0.00	(18.78)	6,523.43	122.08	429.89	(467.07)	84.86	6,608.20
1977	Toumanoff, Alexandra G	Library - books	508.83	0.00	(1.46)	507.37	9.50	33.43	(36.33)	6.00	513.97
1969	Naterbury, Harry B	Library - books	0.00	0.00	0.00	0.00	0.00	0.00	0.00	0.00	0.00
SUBTOTALS											
			338,271.67	7,400.85	(984.28)	344,688.24	4,969.50	22,533.37	(18,000.00)	9,502.87	354,191.11
Miscellaneous											
1880	Whitcomb Legacy	Care of Commons	4,577.23	0.00	(12.91)	4,564.32	4.84	295.54	(275.00)	25.38	4,589.70
1883	Hillis, Salina	Sunday Sch Library	203.75	0.00	(0.65)	203.10	29.18	15.02	0.00	4.20	247.29
1896	Gordon, Asa	Teacher Park	8,031.88	0.00	(9.33)	8,022.55	14.59	51.51	0.00	123.65	12,668.50
1921	Tacher, Della	Town Clock	8,583.92	0.00	(91.63)	8,502.29	20,349.40	1,968.79	0.00	22,258.29	30,760.68
1892	Hensley Fund	Town Poor	1,203.75	0.00	(0.66)	1,203.09	29.18	19.02	0.00	44.20	1,247.29
1892	Hubbard Legacy	Unrestricted	1,018.74	0.00	(3.28)	1,015.46	145.40	73.12	0.00	221.02	1,236.48
1892	Kenneth Kepner	Unrestricted	60,103.69	0.00	(170.62)	59,933.07	494.25	3,906.01	(3,000.00)	700.26	60,693.33
SUBTOTALS											
			74,792.96	0.00	(270.09)	74,522.87	21,067.44	6,183.01	(3,875.00)	23,375.45	97,898.32
Cemetery											
1987	Cemetery Funds	Care of Lots	46,453.97	0.00	(142.30)	46,311.67	4,051.76	3,257.64	(3,300.00)	4,009.40	50,321.07
	Cemetery Maintenance Fund	Cemeteries	3,918.07	2,300.00	(11.46)	6,206.61	(1,365.92)	262.29	0.00	1,103.63	5,102.98
SUBTOTALS											
			50,372.04	2,300.00	(153.76)	52,518.28	2,685.84	3,519.93	(3,300.00)	2,905.77	55,424.05

REPORT OF THE RESULTS OF TRUST FUNDS OF THE LORD OF HANCOCK FOR 1953

DATE	TRUST NAME	PURPOSE	BEGINNING BALANCE	NEW FUNDS	GAIN/LOSS	ENDING BALANCE	BEGINNING BALANCE	INCOME	PAID OUT	ENDING BALANCE	TOTAL
1953	Scholarship										
	Manning, Thomas & Eleanor	Scholarships	8,476.63	0.00	(27.40)	8,449.23	899.59	627.34	(200.00)	1,276.93	10,126.16
		SUBTOTALS	8,476.63	0.00	(27.40)	8,449.23	899.59	627.34	(200.00)	1,276.93	10,126.16
1934	Schools										
	Foster, Edwin C.	High School	52,245.52	0.00	(157.68)	52,087.84	3,719.41	3,609.76	(3,719.41)	3,609.76	55,697.60
1942	Foster, Anna M. B.	Schools	37,181.90	0.00	(117.22)	37,064.68	2,647.01	2,661.91	(2,647.01)	2,561.93	39,635.66
1937	Hayward, Katie M.	Schools	36,926.32	0.00	(111.44)	36,814.88	2,628.82	2,551.32	(2,628.82)	2,551.32	39,366.20
1957	Oggy	Schools	773.00	0.00	(2.33)	770.67	55.03	51.41	(55.03)	51.41	824.08
1957	Davis	Schools	941.32	0.00	(2.84)	938.48	67.01	64.04	(67.01)	65.04	1,003.52
		SUBTOTALS	128,068.06	0.00	(388.54)	127,679.52	9,117.28	8,898.51	(9,117.28)	8,898.51	136,530.06
		TOTALS	600,381.36	9,700.45	(1,822.04)	608,260.17	38,689.65	41,712.16	(34,492.24)	45,904.53	654,469.70

LONG-TERM DEBT SCHEDULE - PRINCIPAL

	Fire Station 7.75%	Fire Truck 7.9%	Grader 7 3/8%	Recycle Center 8.1%	Refunding Bond 5.08%	Water Project 4.5%	Post Office 7.6%	Totals
	150,000	57,000	89,750	67,000	79,550	145,000	120,000	
1994	10,000	11,400	8,975	6,700			8,000	45,075
1995				34,550		15,000	8,000	57,550
1996				15,000		15,000	8,000	38,000
1997				10,000		15,000	8,000	33,000
1998				10,000		15,000	8,000	33,000
1999				5,000		15,000	8,000	28,000
2000				5,000		15,000	8,000	28,000
2001						15,000	8,000	23,000
2002						15,000		15,000
2003						15,000		15,000
2004						10,000		10,000
	10,000	11,400	8,975	6,700	79,550	145,000	64,000	325,625

28

LONG-TERM DEBT SCHEDULE - INTEREST

1994	157	1,228	546	601	2,775	4,392	4,557	14,256
1995					3,364	6,515	3,949	13,828
1996					1,877	5,615	3,351	10,843
1997					1,128	4,715	2,733	8,575
1998					617	3,950	2,125	6,693
1999					308	3,335	1,517	5,160
2000					104	2,724	913	3,741
2001						2,094	301	2,395
2002						1,449		1,449
2003						789		789
2004						228		228
	157	1,228	546	601	10,173	35,806	19,446	67,957

MONEY MARKET INVESTMENT ACCOUNT
December 31, 1993

Balance - January 1, 1993		\$67,304.42
Income:		
Interest	1,393.07	
Water Fund	17,138.31	
Hazardous Waste	4,154.00	
Bond Proceeds	224,550.00	
		247,235.38
		\$314,539.80
Withdrawals:		
History Fund (To Trustees, Trust Funds)	22,336.04	
Police Fund	3,380.08	
Tennis Fund	2,729.35	
Recreation Fund	3,633.93	
Steeple/Clock Fund	411.45	
Hazardous Waste (Close out to General Fund)	4,180.20	
		36,671.05
		\$277,868.75

NHPDIP

Balance January 1, 1993		-0-
Deposits	300,000.00	
Interest	638.40	
		300,638.40
		\$300,638.40
Withdrawals:	-0-	-0-
Balance December 31, 1993		\$300,638.40

TOWN CLERK
Hancock, New Hampshire 03449

REPORT OF THE TOWN CLERK For the year ending December 31, 1993

Motor Vehicle and Trailer Registration	
Fees Received	\$130,445.00
Decal Fees	3,930.00
Town Fees	992.00
Dog and Kennel Licenses	812.50
Dog Penalties	25.00
Cemetery Lots	3,350.00
Cemetery Maintenance	1,100.00
Burials	1,950.00
State Fees	342.00
	<hr/>
	\$142,946.50

Remittance to Treasurer:

Motor Vehicle Registrations	\$130,445.00
Decal Fees	3,930.00
Town Fees	992.00
Dog and Kennel Licenses	812.50
Dog Penalties	25.00
Cemetery lots	3,350.00
Cemetery Maintenance	1,100.00
Burials	1,950.00
State Fees	342.00
	<hr/>
	\$142,946.50

Statistics:

1,919	Registrations
148	Dog Licenses
6	Marriages
10	Cemetery Plots/Lots Sold

**HANCOCK WATER DEPARTMENT
WATER RENT COLLECTORS REPORT**

WARRANT:		Prior Years	Interest	
January	\$16,967.25	527.00		
July	<u>24,134.00</u>			
	\$41,101.25	<u>527.00</u>		
RECEIPTS:				
January	16,857.25	527.00	5.05	
July	<u>23,982.00</u>		12.00	
	40,839.25	<u>527.00</u>	<u>16.00</u>	
Uncollected	262.00		\$33.05	\$41,399.30
	<u><u>262.00</u></u>			
	\$41,101.25			

Uncollected Water Rents:

January	William Bainton	29.00
	* Henry Drury	<u>81.00</u>
		\$110.00
July	William Bainton	71.00
	* Henry Drury	<u>81.00</u>
		\$152.00
	Total	\$262.00

* Indicates paid after Dec. 31, 1993

Pat K. Query
Water Rent Collector

REPORT OF THE TAX COLLECTOR
Fiscal Year Ended December 31, 1993

	Levies of		Prior
	1993	1992	
<u>Uncollected Taxes 1-1-93</u>	\$	\$	\$
Property		172,645.90	
Yield		987.12	
<u>Revenues Committed</u>			
Property	2,271,318.62		
Land Use Change	4,865.39		
Yield	14,105.16		
<u>Overpayment</u>	28,255.22	482.77	
<u>Excess Yield Credits</u>	1.98		
<u>Excess Property Credits</u>		718.83	
<u>Interest Collected on Delinquent Tax</u>	1,829.54	7,954.80	
	\$2,320,375.91	\$ 182,785.42	
 <u>Remitted to Treasurer</u>			
Property	\$2,127,236.08	\$ 173,441.92	
Land Use Change	3,629.81		
Yield	12,066.44	987.12	
Interest	1,829.54	7,954.80	
<u>Abatements Allowed</u>			
Property	672.95		
Land Use Change	430.29		
Deeded Property		401.58	
<u>Uncollected Taxes 12-31-93</u>			
Property	171,549.76		
Land Use Change	805.29		
Yield	2,040.70		
<u>Excess Debits Property</u>	115.05		
	\$2,320,375.91	\$ 182,785.42	

SUMMARY OF TAX LIEN ACCOUNTS

Balance Unredeemed 12-31-93	\$	\$ 64,009.25	\$ 32,484.97
Taxes Executed to Town	116,216.41		
Interest	6,238.42	11,384.30	10,525.72
Excess Credits		1.83	
Overpayments			18.60
	\$122,454.83	\$ 75,395.38	\$ 43,029.32
 <u>Remittance to Treasurer</u>			
Redemptions	\$ 50,252.91	\$ 38,814.59	\$ 31,587.75
Interest/Costs	6,238.42	11,384.30	10,525.72
Deeded To Town		424.10	411.39
Unredeemed Taxes 12-31-93	65,963.50	24,772.39	
<u>Excess Debits</u>			504.46
	\$122,454.83	\$ 75,395.38	\$ 43,029.32

Elaine Paquette, Tax Collector

UNCOLLECTED PROPERTY TAX
AS OF JANUARY 24, 1994

*Adams, Ernest A. & Nancy P.	4,711.78	Hunter, Laura L.	17.03
Adams, Ralph J. & Susan	2,067.55	Huntington, David S. & Christine	24.09
Bainton, William & Bernadine	2,255.62	*Huntley, Gail E.; Huntley, Robert S.	392.95
Bennett, Kathleen-Tst.	2,563.02	*Huntley, Robert S. & Gail	3,709.22
Benoit, Charles & MaryBeth	21.09	Johnson, Loren S. & Dianne	6,669.79
Bernius, Lyle Dean & Cathy Lynn	1,856.74	Joseph, Todd M. & Joan C.	1,354.65
Bernson, Jacquelyn	1,320.97	Krauthoff, Paul E.	2,756.18
Blanchette, Albert & Virginia	559.36	Marchuk, Stephen W. & Debra D.	882.39
Bleicken, Kurt & Janet	4,939.10	Paquette, Thomas	3,867.37
Brown, David & Amy McClintic	1,991.84	*Petee, Marcia	10.26
Brown, Kenneth & Julie	6,059.98	Rank, Travers & Dolores	1,836.07
Clay, Landon T.	21.00	Scott, Eric C.	2,185.00
Conlon, Robert P. & Corrinne	3,649.14	Searles, Lester & Clara M.	2,855.88
Crockett, Wayne P. & Winifred	2,182.93	Somes, Richard D. - ET Al	388.11
Cutter, David	1948.96	Stahl, Glenn, Sandra & Francis	3,780.14
Cutter, Jodie	5,547.67	*Star Services Inc.	695.18
Dalton, William K. & Ellen	5,396.05	Starkweather, Walter- Et Al	502.63
Devincenzo, Michael; Aubrey, N	2,407.24	*Stewart, George & Marguerite	3.44
Dillon, Augusta B.	5,511.03	*Stretton, Lynda M.	48.20
Dow, Michael P & Anna L.	2,779.94	Sullivan, Ronald	2,482.79
*Dubeck, William H. & Gail	577.28	*Sysyn, Nora C.	1,136.29
Evans, D. Eric	658.90	Tarr, Susan A.	2,016.77
Fairfield, Charles M. & Ruth	2,504.86	Thompson, Lawrence D.	203.04
Fields, Bruce & Leslie	3,447.82	Tillinghast, James C. & Gaye	3,436.90
Geiser, Dorothy	15.27	Townsend, Christine	1,232.69
Gloudemans, Thomas R. & Sarah	506.60	Wallace, Terence H.	2,259.78
Green, Sherry Smythe	35.15	*Weston, William Jr. & Elizabeth	1,670.76
Hafela, Grove M. & Blandine	2,360.95	Wetherbee, Frederick M.	1,433.79
*Hall, Dorothy K. & Leslie	486.02	Wheeler, Elizabeth R.	4.17
Hancock Homes Inc.	32.03	Wiley, Carl S.	1,962.77
HCP Inc.	2,399.71	Willard, Charles	828.56
Hird, Daniel & Stephanie	1,288.95	*Willis, Jerry D. & Janet D.	891.95
Hoffman, Bruce & Liana	1,837.99	Yates, Martha	37.51
Hummell, Mark & Terri	673.29	HCP, Inc. Yield Tax	591.98

* Indicates paid after January 24, 1994

HANCOCK TOWN LIBRARY
HANCOCK, NH 03449

Treasurer's Annual Report
December 31, 1993

Cash on Hand, January 1, 1993

Peterborough Savings Bank	\$	11,153.87	
Petty Cash Funds		<u>15.00</u>	
			\$ 11,168.87

Receipts

Transfers from Trust Funds	\$	18,000.00	
Town of Hancock		10,340.00	
Gifts - for Books		5,427.42	
- for Programs		283.00	
Gifts - Undesignated		6,556.86	
Sundry		<u>2,128.46</u>	42,735.74
			\$ <u>53,904.61</u>

Disbursements

Salaries, Gross	\$	17,660.31	
FICA, library share		1,351.02	
Books purchased		9,807.44	
Periodicals		915.64	
Operating Expense & Supplies		1,982.46	
Utilities		3,619.54	
Building & Grounds		2,820.80	
Transferred to Trust		7,571.96	
Miscellaneous		624.40	
Recataloging		<u>2,960.37</u>	
			\$ 49,313.94

Cash on Hand, December 31, 1993

Peterborough Savings Bank	\$	4,576.67	
Petty Cash		<u>15.00</u>	
			<u>4,590.67</u>
			\$ <u>53,904.61</u>

BOARDS, COMMISSIONS, COMMITTEES, DEPARTMENTS

Americans with Disabilities.....	46
Cemetery Trustees.....	51
Common Commission Report.....	45
Conservation Commission Report.....	49
Conservation Commission Forestry Management Report...	50
Contoocook River Local Advisory Committee.....	47
Dump Committee.....	43
Emergency Management Report.....	46
Fire Department Report.....	42
Forest Fire Report.....	42
Genealogical Committee.....	51
Historic Hancock Meeting House Committee.....	48
Human Services Report.....	45
Library Trustee Report.....	38
Planning Board Report.....	47
Police Department Report.....	40
Town Librarian's Report.....	37
Water Commission Report.....	44



HIGHWAY DEPARTMENT

L. to R.; Henry Query, Road Agent, Steven Bussiere, Albert Anderson,
Robert Smith, Roger Trempe



TRANSFER AND RECYCLING ATTENDANTS

L. to R.; Chris Adams, Ken Blood, Leonard Eagleson

HANCOCK TOWN LIBRARY - 1993

As I begin my tenth year as director of the Hancock Town Library, I have been thinking about the changes that have taken place since 1985. With the generous bequests from the Pollock, Brooks and Daniels estates and the endless hours of time donated by the building committee, an addition and renovation plan for the library was developed and implemented. It was a lengthy process, but on December 1, 1988, the doors opened to the public and since that time the library has seen a dramatic increase in use.

In 1985, the total number of materials circulated by the library was 12,950. In 1993, the total grew to an amazing 26,019 or 16.1 books, periodicals, audio tapes or videos for each resident in Hancock. This statistic is an indicator of the level of activity in a library and we now must have at least two librarians and one volunteer on duty during daytime hours in order to deal with the work generated by the use of the library. The building is now twice the size of the 1985 library, we have 19 volunteers (in contrast to 13 in 1985), and Interlibrary Loan requests in 1993 were four times greater than in 1985.

The numbers above are statistical figures. For the trustees and staff of the library, the greatest reward comes from seeing the number of children who are using the library and the number of families who come in together because **READING IS IMPORTANT**.

My heartfelt thanks go out to a board of dedicated trustees, a hard working staff, a fantastic group of volunteers and wonderful patrons who make the Hancock Town Library a vital and growing organization.

The following statistics provide additional information.

1993 STATISTICS

	<u>ADULT</u>	<u>JUVENILE</u>	<u>TOTAL</u>
Total books circulated	9,850	13,260	23,110
Total videos circulated	627	1,378	2,005
Total camera circulated	6		6
Total periodicals circulated	471		471
Total audio tapes circulated	427		427
TOTAL MATERIALS CIRCULATED	<u>11,381</u>	<u>14,638</u>	<u>26,019</u>
Books borrowed through Interlibrary Loan			322
Books loaned through Interlibrary Loan			35
Adult materials added to collection (books & a.v.)			649
Juvenile materials added to collection (books & videos)			<u>385</u>
TOTAL MATERIALS ADDED TO COLLECTION			<u>1,034</u>
Registered patrons - first grade through age 12			167
Registered patrons - age 13 through adult			<u>837</u>
TOTAL REGISTERED PATRONS			<u>1,004</u>

A. Patricia Briggs, Director

HANCOCK LIBRARY TRUSTEES REPORT

On October 1, 1984, the Library Trustees held their first meeting to decide whether to launch a major effort to build an extension to the existing library building. As the Library Director has noted in her report, the following four years of efforts resulted in the completion of the task and the opening of the new building on December 1, 1988. Over half a million dollars were spent to complete the task. Most of the necessary funds came from the Hancock Town Library Building and Improvement Fund, the Harry Pollock, the George H. Brooks and the Dolores Daniels Funds. The balance of the necessary funds of some \$100,000 came from successful state grant applications and the careful investment of all funds.

During the initial stages, some members of the Building Committee favored a less ambitious building plan than the one that was finally adopted in order to reserve money for operational purposes and reduce town tax contributions. The majority, however, accepted the view that any town musters the necessary efforts for such a major undertaking only once in a long period (in Hancock's case once every 50 years) and, therefore the majority of the Committee voted to use all available funds and make a maximum building effort to meet present and long-range library needs.

Shortly after the planning efforts began, the Trustees developed a mission statement which included the following sentence, "The library should play an active role in promoting and encouraging people to enlarge their knowledge and vision of the world so that they may achieve richer, fuller and economically useful lives and make maximum contributions to themselves as individuals and to our town, state and country".

The statistics presented by the Library Director attest to the success of everyone's efforts in making the library a strong, central institution in the town. The success was made possible by a strong committee of volunteers who dedicated time and effort over four years to achieve the objectives set for themselves.

During 1994, as a second-year trustee, Barbara Woods contributed her excellent efforts to the continued handling of the library's bookkeeping and accounting needs and bringing to fruition the transfer of the accounting process from manual to computer. The library is now in a strong position to handle its accounting needs, a job which has become more complex and time-consuming as the library operation has grown.

A new trustee, Howard Mansfield, was elected secretary and, as a special effort, initiated and handled a successful lecture series designed to attract to the library new as well as current users of library facilities. The fall lecture series were entitled "Leaving the land.... and returning". A later lecture on Martin Luther King Day featured Lewis Feldstein on Civil Rights.

In June, the trustees, by vote of 2 to 1, reversed a long-standing policy of earmarking the principal and interest of the Hancock Town Library Building Improvement Fund and the George H. Brooks Fund for major maintenance repairs. The new policy, which diverts the interest from the George H. Brooks Fund to cover the costs of current operations, anticipates private donations and increased town tax contributions to maintain the present level of library facilities. The minority view was that, under this new policy, it may become necessary in the future to use the principal of both the Hancock Town Library Improvement Fund and the George H. Brooks Fund to cover the costs of major repair items. Time will determine the adequacy of this new policy.

As I end my twelve years of service, I sincerely express my deep appreciation to the many people whose efforts contributed to the library's results.

Howard Mitchell, Chairman



HANCOCK POLICE DEPARTMENT

Edward J. Coughlan, Jr.
Chief of Police

603-352-1100
603-525-4102

REPORT OF THE HANCOCK POLICE DEPARTMENT
1993

Abandon vehicles	68
Aids rendered	43
Animal complaints	73
Assistance to Hancock Fire Department	62
Assistance to motorist	301
Bad checks	13
Boat complaints	120
Burglary	3
Calls to aid other departments	291
Call back and messages	200
Child abuse	8
Citizen assist	330
Civil and domestic	78
Complaints about hunters	21
Crank and obscene phone calls	52
Criminal mischief	8
Criminal threatening	6
Dog complaints lost or found	105
Disabled motor vehicles	113
False burglary alarms responded to and investigated	81
Fire arms complaints	16
Fire works	14
Found property	14
Intoxicated person	9
Lost property	6
Lost or stolen registration plates	14
Medical assistance calls	11
Missing person	12
Motorcycle complaints	13
Motor vehicle accidents	39
Motor vehicle complaints	151
Motor vehicle lockouts	15
Motor vehicle parking complaints	25
Noise complaints	27
OHRV complaints	12
Property damage	15
Properties reported vacant and checked	91
Recovered stolen vehicles	1
Road hazards	210
Sexual abuse	4
Suspicious persons	21
Suspicious vehicles	41
Theft	5
Trespassing	17
Vandalism	15
Attempted suicide	4
TOTAL CALLS	2,678

Police Report Cont.

ARREST

DWI	12
Drugs	3
Operating MV after suspension	6
Possession of alcohol	10
Simple assault	2
Reckless operation MV	2
Resisting arrest	2
Disorderly conduct	1
Transportation of alcohol	2
Transportation of drugs	1
Prohibited sales to minor	2
TOTAL ARRESTS	<hr/> 27

SUMMONS

Speed	34
Operating without license	5
Yellow line	5
Misuse of plates	1
Unregistered vehicle	7
Unsafe passing	1
Open container/alcohol	18
Uninspected vehicle	8
Seatbelt requirement comm. vehicle	1
Stop sign	1
Littering	1
TOTAL SUMMONS	82

Warnings	366
Defective Equipment Tags	158

HANCOCK FIRE DEPARTMENT

In 1993, we had a total of 115 calls. They breakdown as follows:

mutual aid	19	rescue	64
building fires	1	brush fires	2
chimney fires	4	misc.	19
car fires	6		

The one building fire was at Wilder's Garage. With the close exposures and materials kept in a building of that use, it gave us some anxious moments. Everybody worked well together and the fire was quickly extinguished with little damage to the building.

This fall, the selectmen appointed a committee to develop recommendations concerning the future staffing and equipment necessary to meet operational needs of the Fire Department. Hopefully this study when it is done will be of help to us and the town.

We looked at the total Fire Department expenditures, (budget, station and truck replacement), for the years 1981 thru 1993 compared to the total town equalized valuations before any deductions, and the average percentage of the valuation is .064 percent. If the town agreed to keep the expenses at this rate, we would be able to replace the equipment as needed and have the budget that is needed for the Fire Department, and have no further increase to the tax rate.

Looking into 1994, in January, First Assistant Chief Hank Query retired from the Fire Department. Hank joined the Fire Department in November of 1968. He came to us with many years of experience in other departments. He quickly rose to the rank of First Assistant Chief and held the position for the last twenty years. His knowledge and experience was instrumental in molding the department into what it is today. All members thank him and wish him the best in the future. Linden Joseph has been appointed to replace him at this position.

Chief Robert Kierstead

REPORT OF TOWN FOREST FIRE WARDEN AND STATE FOREST RANGER

1993 was an average year for wildfires reported in our state. Our fire district reported 219 fires, burning a total of 78 acres. Statewide figures were 545 fires for a total of 224 acres burned. Our major causes of fires were campfires left unattended, unsupervised children and debris fires that escaped control. This year, the nation is celebrating Smokey Bear's 50th anniversary. The State of New Hampshire Forest Protection Bureau will be working with many communities to spread the fire prevention message - "Remember...Only YOU can prevent forest fires." Fire prevention is the most cost effective fire suppression tool. Please be careful around fires and help us and our communities have a fire safe year.

Robert Kierstead, Forest Fire Warden
Bryan C. Nowell, State Forest Ranger

REPORT OF THE HANCOCK TOWN DUMP COMMITTEE

First off we would like to thank all of the users that separate and rinse out their recyclables. For those of you who separate, but don't rinse the milk containers or jars of whatever you should have, you should have the privilege of spending a hot summer day in the Recycling Shed with all the sour smells. PLEASE rinse your recyclables, the attendants will thank you! There are still a few users who refuse to participate in our recycling program. By putting everything into the compactor, you cost the rest of the users money. We all pay to get rid of trash in the compactor. PLEASE SEPARATE AND RECYCLE.

The Committee would like to thank Lenny Eagleson, and his assistants, Ken Blood and Chris Adams, for the excellent job they do assisting the public. We would also like to thank the Highway Department crew for plowing and sanding the road in winter, grading in the summer, crushing the metal pile, and the many other jobs they are asked to do. We would really be amiss if we didn't thank Barbara and Wendy for all their help with reports, etc. Thanks to all for making the Hancock Town Dump work!

While it may seem that this is all that is going on at the Dump, we are working very closely with the state toward the formal closure of the old landfill. We have needed to have hydrogeological studies and make applications for Groundwater Management Permits, (to ensure we don't add pollutants to the groundwater). Every year, we have to take three rounds of water samples, as long as these samples stay in bounds, we will be in good shape. This monitoring will go on for the next 30 years. This is just a very quick overview of the activities going on at the Dump.

Wayne L. Fisher, Chairman
Bill Eva
Ray Pierce, Selectman
Hank Query, Road Agent

WATER COMMISSIONERS REPORT

Following approval of funding at Town Meeting, activity was initiated on the modifications necessary to bring the water system into compliance with the EPA Surface Water Treatment Rule. Engineering on the pipeline portion of the project was completed in July. Bids were received in August, and installation was completed by the end of September. The pipeline was pressure tested, disinfected and put into service by mid-October. During November and December, the new treatment building was constructed and the new disinfection equipment installed. By the end of January, the entire project was complete and operating.

The estimated cost of the project, given at Town Meeting was \$170,000. The actual cost was slightly less as shown in the following tabulation;

Pipeline	\$96,420
Disinfection Equipment	42,915
Building	14,340
Engineering	12,143
Misc. (Advertising, Legal Banking, etc.)	1,243
	<hr/>
Total	\$167,061

The construction costs were paid from a \$145,000 ten year bond, with the balance coming from water department reserves.

The net interest cost of the bond was less than anticipated, saving approximately \$7,000 in financing costs over ten years. The total project cost at the end of ten years will be \$202,865. This compares to the projected total cost of \$219,000 presented at Town Meeting.

A watershed management program has been developed to minimize the risk of contamination of Juggernaut Pond water source. The plan includes semi-annual site inspections, forestry procedures, restrictions on human activity, wildlife control, and protective easements on privately owned lands within the watershed. Posting and enforcement of the provisions will begin in 1994.

With the new equipment and watershed management program in place, the town municipal water system will be in compliance with State and Federal regulations relating to the Clean Water Act.

The Water Commissioners would like to express our appreciation to the residents for their support of our efforts in bringing this project to completion.

Water Commissioners
D.S. Huntington
R. Keil
R. Quinn

COMMON COMMISSION REPORT

Common Commission members, Bell, Carlson, and Phelps performed mowing and leaf removal with their own equipment and fuel again in 1993, saving the town this expense.

The presence of a trash can year-round near the bandstand proved successful with the reduction of trash on the ground.

Damaged or dead tree limbs were removed and one nice maple was fertilized in an attempt to prolong its' life.

Member Jack Carlson assisted the Highway Department with the chore of the fountain by painting it.

Mary Schneckenburger helped us again with the repair of several flags; which brings up the fact that flags only last 4 - 6 months whipping around on top of the flag pole. The Common Commission will gratefully accept donated 5 x 8 flags to fly on the town pole, otherwise, we have to buy them at an expense of \$45-\$50 each.

The bandstand seems to be holding up well after last year's repairs and our young people appear to be more appreciative of its presence.

Respectfully submitted,
Norman P. Phelps, Chairman

HUMAN SERVICES REPORT

During the year 1993, \$26,099.30 was spent of Town moneys for direct aid to 15 applicants who qualified under the Welfare Guidelines of the Town of Hancock. As in past years, housing, electricity, heating and food were the main categories covered.

Beyond the Town expenditures, \$12,447.76 was spent from the Hancock Helping Hands Fund. Helping Hands received generous donations from organizations and individuals in Hancock this year, as well as baskets of food for Thanksgiving and Christmas. Donations of money and gifts for Operation Santa helped 13 children and their families. On behalf of all the recipients of your generosity, thank you.

Respectfully submitted,
Wendy R. Brennan

EMERGENCY MANAGEMENT

During 1993, your Emergency Management Director continued to stay up to date with his field by attending various courses offered by the N.H. Emergency Management Agency in Concord.

Hancock has also communicated with neighboring communities on matters affecting mutual emergency concerns.

The Hancock Hazardous Materials Plan was completed and filed with Concord in October. We are advised that our plan is being used as a model for other towns in the state of similar size. _

On September 14 and 15, Hancock participated in an exercise that simulated an Earthquake in the area. Our participation was most successful and was appreciated. In particular we exercised the town's ability to communicate by Ham Radio, presuming that telephone capability had been destroyed. Thanks to the efforts of Ralph Neary, this part of the exercise was most valuable.

Citizens interested in Emergency Management activities are urged to contact John Goodhue, Emergency Management director.

AMERICANS WITH DISABILITY ACT

The town is still refining compliance with the act. It is felt that all major requirements have been met and that Hancock is a user friendly town.

Special parking spaces have been designated at Norway Pond and at Nubanusett Lake. Notices have been prominently displayed advising the community of procedures to be followed in the event a problem may arise and a plan is in place to address those problems.

HANCOCK PLANNING BOARD

The Planning Board found this past year filled with long meetings that were directed at two planning issues and generated quite a bit of public interest, attendance and participation in the planning process. The first involved the permitting of a gravel pit to be used exclusively by the Town and the second the application for Subdivision and Site Plan Review by the Harvest Christian Fellowship Church. The Board has made no final decisions on the Site Plan Review and continues to hear the applicant's proposals at its monthly meetings. In other business, three subdivisions were approved by the Board and hearings were conducted on a gravel pit renewal and on a pit reclamation plan.

The Board has also done some preliminary exploration of GIS Mapping (computer generated mapping) and its potential benefits to the Town. This system generates a base map of the Town to which overlays such as tax boundaries, wetlands, and steep slopes, etc. are added.

As a result of the busy hearing schedule this past year, the Board was not able to discuss in depth areas of the ordinances and regulations that need updating and revision. We hope to get into these revisions as soon as we can and welcome suggestions from the Town.

David Reardon, Chairman
Jan Ford
Tom Woodbury
Howard Mitchell, For the Selectmen
Barbara Wood, Alt.

Laurie Bryan
Bernie Schneckenburger
Meade Cadot
Becky Lohmiller, Alt.

CONTOOCCOOK AND NORTH BRANCH RIVERS LOCAL ADVISORY COMMITTEE

The Contoocook and North Branch Rivers were designated into the New Hampshire Rivers Management and Protection Program (NHRMPP) in March of 1991. The program establishes a statewide rivers program based on a two-tier approach to river management and protection: state designation of significant rivers and protection of instream values and local development and adoption of river corridor management plans to protect shorelines and adjacent lands.

The local Advisory Committee is made up of individuals nominated by the Selectmen and City Council members from the thirteen communities bordering these rivers. Final appointments are made by the Commissioner of the Dept. of Environmental Services, the Dept. charged with the administration of the NHRMPP. The Committee is charged with: 1) commenting on (in an advisory capacity) local, state, and federal permit applications that affect the rivers, and (2) developing a local river corridor management plan. As the name implies, a local river corridor management plan is a locally developed and adopted plan which, with citizen input, is tailored to fit each area of the river corridor and discusses recreational and non-recreational uses, access points, and setback requirements among others. Your local representative on the Contoocook and North Branch Local Advisory Committee is David C. Reardon. The Committee meets monthly in Hillsborough. Please feel free to call your representative for further information.

HISTORIC HANCOCK MEETING HOUSE COMMITTEE

It doesn't seem possible that just two years ago, the Meeting House steeple was standing on the ground awaiting restoration and major structural work on the support structure had just begun. Now we again have the steeple in its rightful position and the entire building restored and gleaming in its fresh coat of paint.

All of this was made possible by the generosity of a large number of people who responded to our appeal for help and recognized the importance of this beautiful building to our town as well as to the heritage of New Hampshire. We are deeply grateful.

Additional work is still necessary to satisfy the requirements of the State Fire Marshal. We expect that most of this will be accomplished this year and that the work of this committee will be completed.

The present status of the Fund Drive is as follows:

Cash Received	\$116,626.73
Goods and Services Contributed	5,186.00
Unfulfilled Pledges	8,900.00
	<hr/>
Total Contributions	\$130,712.73
	<hr/>
Payments Made	99,855.33
	<hr/>
Balance	\$ 30,857.40
	<hr/>
On Hand	\$ 16,771.40

Again, we extend our heartfelt thanks to all whose contributions made this project possible. The committee has appreciated the opportunity of serving you. It is our intention to have the commemorative plaque in position in the lobby of the building in time for the 1994 Old Home Day celebration.

Sincerely,
Richard E. Amidon
For The Committee

HANCOCK CONSERVATION COMMISSION

The Hancock Conservation Commission is the only local board charged with protecting Hancock's natural resources - our wetlands and forests, our drinking water and soils, our wildlife and park lands.

The Conservation Commission has established a Forest Management Subcommittee to manage our town forests. That committee submits a separate annual report.

The Conservation Commission's two major activities for the year were carried out by two working groups, the Natural Resources Committee and the Conservation Easement Monitoring Committee.

The Natural Resources Committee continued work on the state mandated natural resources inventory for Hancock with special emphasis on wetlands. Members of the committee are trained in wetland evaluation methods established by the State of New Hampshire.

The Conservation Easement Monitoring Committee is charged with monitoring Hancock's conservation easements. It has compiled a list of conservation easements and town forests totaling approximately 1,670 acres. The committee has assumed responsibility for monitoring 8 easements comprising approximately 620 acres. The balance of the acreage consists of either town forest or easements held by other conservation groups. Documentation on each easement is compiled, and Commission members will monitor each easement once a year. A written report of the findings will be added to each file and sent to the landowner.

This winter, joining together with the Harris Center, the Commission purchased for the town a conservation easement on 10 acres of land fronting Middle Road, and abutting Valley Farm. This easement benefits the town by preserving open spaces, particularly wetland, for the scenic enjoyment of Hancock's citizens.

In May, the Conservation Commission organized and hosted several community events: volunteers, young and old, joined the Commission and the Sportman's Club in "Spring Clean-Up Day" to rid Hancock's roadsides and woods of winter's accumulated litter.

To welcome the season's earliest migrating songbirds and acquaint residents with the trail system at Elmwood Junction, (some of it town property), an enthusiastic group of birders were led by experts from the Audubon Society and Harris Center on an early morning May "Warbler Walk". This "Bird and Breakfast" outing was followed by a delicious breakfast prepared by Eleanor Kappa.

HANCOCK CONSERVATION COMMISSION
FOREST MANAGEMENT SUBCOMMITTEE

This group was established by the Hancock Conservation Commission to help manage the town forests. Members are:

A.F. Brown, Chairman
B.W. Schneckenburger, V. Chairman
J. Richardson
N. Phelps

Members from the Hancock Water Commission, because the town forest is in the town watershed.

D. Huntington
R. Keil

The goals to the committee are:

- *protect the Juggernaut Pond watershed to ensure the purity of the public drinking water supply in accordance with the Clean Water Act.
- *expand wildlife habitat
- *preserve town forests for future generations
- *produce revenue by selective timber harvesting

A forest management plan was developed in June 1992 by the New England Forestry Foundation. Two town forests were examined, the Juggernaut Pond tract located off King's Highway and the Cobb Hill tract located off Jaquith Road. For these 300 acres, the boundary lines were established, and timber and soil types were mapped. For the Juggernaut Pond tract, three separate timber sales were recommended (all located outside the watershed). Funding for this plan was provided by the Delia Thatcher Foundation and SP-44 Federal Cost Share. The plan was submitted to the Selectmen who approved timber sale #1 subject to a public hearing which was held on October 19, 1992. The plan is on file at the library for the use of interested residents.

New England Forestry Foundation has agreed to supervise timber sale #1 and a biomass harvest of approximately 22 acres involving only low quality sawlogs and poorly formed stems. The activity is planned for the first quarter of 1994. This operation depends on the weather and availability of a approved logger.

Remapping and new boundary lines are being established on the 111 acre Cobb Hill tract of town forest.

HANCOCK CEMETERY TRUSTEES REPORT

In September of 1992, the Selectmen appointed three Trustees to fill new positions, creating a new department. These three Trustees set to work to list the duties of the department and create job descriptions for themselves and the Sexton. Next a set of rules and regulations was compiled to help in the day to day operation of the cemeteries.

These three appointees ran for office as Trustees and were voted in at the Town Meeting in March of 1993. Wayne Fisher was appointed Sexton to fill the vacancy left by Arthur Koskela. Robert Kierstead remained the Assistant Sexton.

The Highway Department has been supervising the maintenance of the three cemeteries under the direction of the Selectmen. The Trustees plan to take over this responsibility in the future.

A new fee schedule was created that did not increase costs but made the sale of lots more flexible.

The Sexton reports that there were six full burials and two of ashes and that nine lots were sold in Hillside Cemetery. Also the Sexton was called four times to supervise the placement of headstones and markers.

The Rules and Regulations and Fee Schedule has been printed and is available at the Town Office.

Cemetery Trustees

John Kaufhold, Chairman
Carolyn Schaal
Edwin Eldred
Wayne Fisher, Sexton

REPORT OF THE GENEALOGICAL COMMITTEE

The Genealogical Committee is continuing work on the Hancock town genealogy project, researching old copies of Hancock Town Reports, checklists, and other printed sources for information about Hancock residents since 1880. New family record forms will be made available this year, beginning on election day and at Town Meeting for Hancock residents interested in having their information included in this project. A list of family record forms currently on file, dating from the 1940s through the 1970s, will also be available; it is hoped that family members will stop by the Historical Society building sometime during the coming year to update their information. Copies of newspaper clippings or other pertinent information regarding local families would also be a welcome addition to the genealogical files. Current members of the committee include Elizabeth Weston, Cindy Dechert, Bill Bradley, as Computer Consultant, and Hunt Dowse as Selectman Advisor.

MONADNOCK FAMILY SERVICES

**Summary of Services to HANCOCK Residents from October 1, 1992
through September 30, 1993**

* Monadnock Family Services provides a full range of treatment for individuals who need counseling or who are experiencing a mental disorder. There are no restrictions based on diagnosis or age, and we continue to offer services to clients with little to no income. The Peterborough District Office is open five days and three nights per week. The Jaffrey District Office is open four days and two evenings per week. Based in our Keene Office, we provide 24 hour Emergency Services 7 days a week, 365 days a year.

* Services we offer in addition to Emergency Services include: Psychiatric Assessment and Medication Treatment, Case Management, Residential treatment and a Day Treatment program. This figure is reflective of open cases and does not contain those individuals who may have been seen as adjunct member of treatment (i.e., family members, school personnel, legal or other sources of referral). Last year the Peterborough and Jaffrey offices of Monadnock Family Services served over 789 individuals, with more than 15,510 visits for direct treatment.

* It is our goal to maintain quality services to residents of our catchment area, and to provide for the identified counseling needs of the community.

* This past year Monadnock Family Services provided 289 visits of direct treatment to HANCOCK residents. Of the 28 open cases, 15 were male and 13 were female, 4 were under the age of 18, 20 between the ages of 18 and 59, and 4 were 60 or older.

* Primary referral sources were as follows: self-referred, physicians, social service agencies, schools, and courts, in that order.

* MFS Adult Care Center was open over 912 hours in 1993, with an average daily attendance of approximately 15 clients. We provided over 15,048 hours of service to elderly residents and their families. Many of the clients in the program have Alzheimer's Disease or related illnesses due to aging.

* The dollar amount requested from your town to help us continue offering these services, is arrived at by multiplying the 1992 population estimates (prepared by the NH. Office of State Planning) figure by \$1.00. This per capita amount includes no increase in four years. The amount we are requesting is \$1,601.00.

HOME HEALTH CARE AND COMMUNITY SERVICES, INC.
REPORT TO THE TOWN OF HANCOCK
JANUARY 1, 1993 TO DECEMBER 31, 1993

ANNUAL REPORT

In 1993, Home Health Care and Community Services (HCS) continued to provide home care and community services to the residents of Hancock. The following information represents a projection of HCS' activities in your community in 1993. The projection is based on actual services provided from January through September 1993 and an estimate of usage during October, November and December.

SERVICE REPORT

<u>SERVICES OFFERED</u>	<u>SERVICES PROVIDED</u>	<u>SERVICES SUPPORTED PARTIALLY OR TOTALLY BY THE TOWN</u>
Nursing	761 Visits	7 Visits
Child Health Nursing	1 Visit	1 Visit
Physical Therapy	59 Visits	0 Visits
Speech Therapy	0 Visits	0 Visits
Occupational Therapy	13 Visits	0 Visits
Homemaker	933 Hours	70 Hours
Home Health Aide	637 Visits	5 Visits
Adult In-Home Care	702 Hours	0 Hours
Medical Social Work	15 Visits	2 Visits
Outreach	7 Visits	0 Visits
Nutritionist	2 Visits	2 Visits
Office Visits	7 Visits	4 Visits
Health Promotion Clinics	4 Clinics	4 Clinics

Total Unduplicated Residents Served: 114

In addition to the above listed activities, regularly scheduled blood pressure clinics, child health clinics and telephone consultations were made available to your residents throughout the year. Town funding, in part, supported these additional services.

FINANCIAL REPORT

The actual cost of all services provided in 1993 with all funding sources is projected to be \$118,126.30.

The total cost of services provided for a partial fee, or at no charge to residents in 1993 is projected to be \$2,593.12 for home care.

For 1994, we recommend an appropriation of \$3,700.00 to continue home care services at the current level.

Thank you for your consideration.

BIRTHS - HANCOCK, NEW HAMPSHIRE - 1993

<u>DATE</u>	<u>PLACE</u>	<u>CHILD'S NAME</u>	<u>MOTHER'S NAME</u>	<u>FATHER'S NAME</u>
02-16	Peterborough	Lillian Sophia Zimmermann	Ellena Nathalie Weston	Charles Edward Zimmermann
04-14	Peterborough	Taylor Nicole Jarest	Christine Lee Jarest	Jamison Clayton Jarest
05-27	Peterborough	Olivia Kate Wilder	Ruth Senecal Wilder	Jeffrey Wilder
06-14	Peterborough	Matthew Joseph Belletete	Paula Ann Belletete	Ernest Joseph Belletete
06-15	Peterborough	Stefanie Erin Welch	Mary Agnes Welch	Allen Wayne Welch
07-11	Peterborough	Tanner Malcolm Hixson	Cynthia Jeanne Hixson	Rodney Arthur Hixson
07-30	Peterborough	Hannah Taylor Wiley	Lilane Margaret Willey	Carl Sargent Willey
08-02	Peterborough	Lindsay Alexandra Carter	Susan F Carter	Gary Dean Carter
08-18	Peterborough	Eric Norman Hensel	Hazel Elizabeth Hensel	Norman Christopher Hensel
08-18	Peterborough	Patrick Robert St. John	Angela Simone St. John	Robert Henry St. John Jr.
10-08	Peterborough	Nanette Jane Reeveer	Margaret Ann Reeveer	Alan Standish Reeveer
10-24	Peterborough	Allison Hazel Adams	Katharine Jo Adams	Christopher Ernest Adams
11-25	Peterborough	Mari Ellen Grier Joseph	Ellen Marie Joseph	Linden Peter Joseph
12-15	Peterborough	Daniel James Smullen	Kristin Elizabeth Smullen	Joseph Daniel Smullen

DEATHS - HANCOCK, NEW HAMPSHIRE - 1993

<u>Date</u>	<u>Name</u>	<u>Place of Death</u>
02-19	Joan A. Fisher	Hancock
02-25	Marjorie M. Manning	Peterborough
04-06	Cecil B. Lyon	Hancock
05-07	Howard A. Moreen	Peterborough
07-03	Herbert H. Uhlig	Hancock
07-13	Alice L. Cormier	Peterborough
07-16	Robert L. Snyder	Peterborough
08-12	Patricia L. St. John	Manchester, NH
12-22	Robin M. Smyth	Lebanon, NH
<u>BROUGHT TO HANCOCK FOR BURIAL</u>		
02-07	Lillian Schaffer	Braintree, MA
08-22	Peter R. Benoit	Boston, MA

MARRIAGE LICENSES ISSUED IN HANCOCK, NEW HAMPSHIRE - 1993

<u>DATE</u>	<u>NAME</u>	<u>RESIDENCE</u>
04-03	Carl A. LaChance	Hancock
	Jennifer Vezina	Greenfield
04-24	Joseph D Smullen	Hancock
	Kristen E. Smith	Hancock
06-03	Cedric M. Powell	Brooklyn, NY
	Annette M. Harris	Brooklyn, NY
06-26	Martin W. Pruss	Germantown, MD
	Elizabeth Sawyer	Germantown, MD
08-07	Jeremy S. Wilson	New Haven, CT
	Katherine B. Klingelhofer	New Haven, CT
08-14	Peter B. Gibbs	Tyrone, PA
	Linda J. Irwin	Tyrone, PA
09-11	Vikram R. Rao	Maynard, MA
	Beth A. Waters	Maynard, MA
11-20	Gregory R. Anderson	Hancock
	Maureen L. Angwin	Hancock
12-10	Carroll J. Lehman	Hancock
	Pamela T. Stevens	Hancock

VOTER CHECKLIST STATISTICS - 1993

Number of Voters Registered as Democrats.....	372
Number of Voters Registered as Republicans.....	560
Number of Voters Registered as Libertarians.....	7
Number of Voters Registered as Undeclared.....	191
Total Number of Registered Voters.....	1130

SCHEDULE OF TOWN PROPERTY
December 31, 1993

Town hall, office lands and buildings	600,109
U-4-18, 19; U-9-11	
Furniture and equipment	20,000
Library, lands and buildings	356,800
U-4-6,8,8A	
Contents	400,000
Highway Department, lands and buildings	184,800
U-6-10	
Equipment	166,400
Supplies and materials	30,000
Fire Department, lands and buildings	372,200
U-4-73; U-5-2	
Equipment	210,000
Recycling/Transfer, land and buildings, equipment	97,800
Water Supply facilities	262,600
R-3-19, 20, 21	
Land around school	59,600
Camp Guild	59,800
Parks and commons	861,400
R-1-8,12A,17,39A; R-4-9A; R-8-10,19; R-9-4,12,13,16,17,28	
R-9-50,70; R-11-34A; U-2-2; U-6-2A; U-7-4A; U-13-3	
	3,681,509

REPORT OF THE BUILDING INSPECTOR

Type of Permit	Number of Permits	Estimated Cost
New Homes	3	618,000
Additions	10	387,500
Alterations	8	51,500
Decks and Porches	8	47,900
Garages	2	22,000
Barns	2	25,000
Mobile Home	1	14,000
	34	1,165,900

Henry Query, Building Inspector

ACT#	PROPERTY OWNER	SEP#	MAF#	LOT#	BUILDING VALUE	LAND VALUE	CURRENT USE	ACREAGE	NET VALUATION
292	ACHILLE, GEORGE F. & JANET A.	287	0F07	0015-0000	0	0 F	3,527	13	3,527
1002	ADAMS, CHRISTOPHER & JEAN	983	0U04	0055-0000	63,700 R	26,700 R	0	.9	95,400
1046	ADAMS, EDWIN E. & NANCY D.	1061	0U02	0016-0000	112,400 F	41,800 F	0	3	154,200
1022	ADAMS, ERNEST A. & NANCY F.	1039	0U06	0009-0000	0	1,200 R	0	3.09	1,200
1022	ADAMS, ERNEST A. & NANCY F.	817	0F15	0030-0000	54,500 F	20,600 F	2,221	71	77,321
1022	ADAMS, ERNEST A. & NANCY F.	319	0R15	0030B-0000	0	0 R	35	4.03	35
1022	ADAMS, ERNEST A. & NANCY F.	820	0F15	0030C-0000	0	0 F	26	4.07	26
1022	ADAMS, ERNEST A. & NANCY F.	565	0F09	0095B-0000	77,000 R	30,700 R	0	9.75	107,700
1022	ADAMS, ERNEST A. & NANCY F.	852	0U01	0006-0000	0	1,100 F	0	1.05	1,100
1022	ADAMS, ERNEST A. & NANCY F.	372	0U01	0019-0000	170,200 R	31,000 R	0	1.27	201,200
1022	ADAMS, ERNEST A. & NANCY F.	1214	0U03	0008A-0000	0	750 F	0	.75	750
1935	ADAMS, NANCY P.	1008	0U04	0076-0000	237,800 R	45,100 R	0	.48	282,900
578	ADAMS-JR., RALPH J. & SUSAN I.	570	0R09	0094-0000	69,600 F	-29,500 F	45	2.5	99,145
578	ADAMS-JR., RALPH J. & SUSAN I.	572	0R09	0100A-0000	0	0 R	400	9.3	400
903	AKEFLEY, A.BRIAN & KEITH	884	0U02	0003-0000	0	31,500 F	0	4.13	31,500
903	AKEFLEY, A.BRIAN & KEITH	892	0U02	0006-0000	0	31,100 R	0	5.45	31,100
922	AKEFLEY, KEITH	1023	0U05	0002-0000	85,100 F	30,000 F	0	2.07	115,100
922	AKEFLEY, KEITH	907	0U02	0021-0000	64,700 R	26,200 R	0	.7	90,900
922	AKEFLEY, KEITH	905	0U02	0022-0000	94,900 F	29,900 R	0	2	124,800
922	AKEFLEY, KEITH	1203	0U05	0008A-0000	0	26,800 F	0	.92	26,800
375	ALBERT, ROBERT	369	0F02	0024-0000	231,500 F	33,700 F	0	3.9	265,200
1949	ALDRICH, ERIC & ADINE	136	0R03	0009-0000	95,200 R	35,600 R	0	5.14	130,800
676	ALLEN, NANCY	667	0F11	0032-0000	103,400 F	37,500 F	0	4.5	140,900
676	ALLEN, NANCY	668	0R11	0033-0000	0	31,600 R	0	4.6	31,600
706	AMES, HARVEY M.J. & DOREEN	697	0R11	0061-0000	196,600 F	36,500 F	0	4	233,100
1068	AMIDON, RICHARD E. & ELEANOR H	1053	0U07	0009-0000	0	0 R	65	.71	65
1068	AMIDON, RICHARD E. & ELEANOR H	1054	0U07	0010-0000	0	0 F	3	.03	3
1068	AMIDON, RICHARD E. & ELEANOR H	1063	0U07	0018-0000	150,600 R	26,500 R	212	3.9	177,312
1068	AMIDON, RICHARD E. & ELEANOR H	574	0F04	0102-0000	0	0 F	1,757	3.9	1,757
1068	AMIDON, RICHARD E. & ELEANOR H	575	0F09	0103-0000	0	0 R	415	4.5	415
1068	AMIDON, RICHARD E. & ELEANOR H	577	0R09	0105-0000	0	28,800 F	0	6.7	28,800
1068	AMIDON, RICHARD E. & ELEANOR H	629	0R10	0032C-0000	0	0 R	286	3.1	286
502	AMODIO, RICHARD J. & MARYBETH F	496	0F04	0037-0000	0	30,000 F	0	3.8	30,000
502	AMODIO, RICHARD J. & MARYBETH F	497	0R09	0038-0000	225,300 R	35,900 R	0	3.7	261,200
941	ANDERSON, DAVID F. & KATHERINE	927	0U03	0007-0000	110,300 F	25,600 R	0	.6	135,900
994	ASH, GLADYS G.	920	0U04	0047-0000	70,500 R	26,100 R	0	.75	61,600
776	AUDUBON SOCIETY OF NH	765	0F14	0006A-0000	0	0 F	3,616	60.8	3,616
776	AUDUBON SOCIETY OF NH	774	0R14	0013A-0000	0	0 R	2,921	46.7	2,921
123	AUTH, C. GORDON & MARYANN	121	0R02	0051-0000	153,600 F	41,800 R	0	8.33	195,400
656	BABBITT, THELMA	647	0R11	0012-0000	116,900 R	30,500 R	1,348	54	148,748
778	BACA, ROBERT J. & MAFILYN F.	767	0R14	0008-0000	199,600 R	24,100 R	3,723	137	227,423
2191	BADOUR, RAYMOND F. & ANNE B.	651	0R11	0016-0000	0	49,200 R	0	21	49,200
1994	BAINTON, WILLIAM S. & BERNADINE	1110	0U10	0006-0000	76,400 F	32,200 R	0	2.1	108,600
419	BAKEWELL, POLLY O	413	0R08	0062-0000	177,100 R	35,800 R	1,549	24.23	214,449
1132	BALDWIN, ISABELLE	1117	0U10	0011-0000	48,800 R	41,200 R	0	8	55,000

ACT#	PROPERTY OWNER	SER#	MAP#	LOT#	BUILDING VALUE	LAND VALUE	CURRENT USE	ACREAGE	NET VALUATION
1925	BAMFORD, THOMAS L.	87	0R02	0019-0000	0	0 R	1,847	4.1	1,847
1925	BAMFORD, THOMAS L.	39	0R02	0021-0000	0	0 R	1,026	8	1,026
1925	BAMFORD, THOMAS L.	94	0R02	0026-0000	208,500 R	33,400 F	4,505	14	244,405
1925	BAMFORD, THOMAS L.	95	0R02	0027-0000	0	0 R	110	1.1	110
1925	BAMFORD, THOMAS L.	96	0R02	0028-0000	45,800 F	29,400 F	8,382	74	83,582
2034	BANDIERI, DENO & SANDRA	12	0R01	0006-0000	79,300 R	36,900 R	0	5.5	116,200
341	BARHAM, FRANK W. & MARGARET	336	0F07	00550-0000	131,600 F	29,800 F	248	13.75	161,648
73	BARNES, CHRISTOPHER & KATHARINE	71	0R02	0003-0000	91,600 R	41,200 R	0	8.3	132,800
210	BATTERMAN, CHARLES T. & RUTH	205	0F06	0002-0000	138,400 R	29,600 F	1,438	31.5	169,438
664	BEACH, WARREN & JANET	655	0R11	0020-0000	125,900 R	40,100 R	0	4.3	166,000
460	BEERS, DANIEL C. & SUSAN J.	454	0R09	00048-0000	122,400 F	40,200 F	0	7.38	162,600
460	BEERS, DANIEL C. & SUSAN J.	461	0R09	0009-0000	0	5,000 R	0	6	6,000
2127	BEESON, ROBERTA J.	255	0F06	0050-0000	51,000 F	29,900 F	0	2	80,900
67	BEGUN, ELLEN K.	67	0R01	0050-0000	102,100 R	35,500 R	0	6	137,600
1954	BELL, RICHARD B. & ROBERTA I.	305	0F07	0030-0000	210,100 F	30,700 F	0	2.4	240,800
1166	BELL-TR. JAMES R.P. & JEAN C.	1151	0U14	0003-0000	8,700 R	63,500 R	0	1	72,200
1166	BELL-TR. JAMES R.P. & JEAN C.	1152	0U14	0004-0000	63,300 F	96,700 R	0	1.7	160,000
2190	BELLETETE, ERNEST J. & PAULA A	472	0R09	0020-0000	90,400 R	36,200 R	0	5.15	126,600
1127	BELTZ, GERALD A. & BARBARA W.S.	1112	0U10	0006-0000	92,300 F	28,600 R	0	4.4	121,900
1043	BENDA, ELISABETH K.	1029	0U05	0014-0000	0	30,800 R	0	6.4	30,800
2149	BENNETT, DEAN W. & JEAN E.	677	0F11	0042-0000	91,200 F	31,000 F	0	4	122,200
663	BENNETT, GALE W. & NANCY L.	654	0R11	0019-0000	106,600 R	37,100 R	0	4.3	143,700
2027	BENNETT-TRUSTEE: KATHLEEN F.	582	0R09	0090-0000	95,000 F	28,400 F	0	1.9	123,400
76	BENOIT, CHARLES & MARY BETH	74	0R02	0007-0000	4,400 R	3,900 R	76	3.4	13,376
76	BENOIT, CHARLES & MARY BETH	83	0R02	0016-0000	149,600 F	27,900 F	1,383	16	178,883
933	BENOIT, ROBERT A. & THERESA	919	0U02	0032-0000	54,000 R	28,900 R	0	1.5	82,900
933	BENOIT, ROBERT A. & THERESA	982	0U04	0049-0000	116,600 F	26,700 F	0	.9	143,300
2042	BERGAN, PAUL J.	475	0R09	0020C-0000	148,100 R	39,100 R	0	6.82	197,200
82	BERGIN, JOHN A. & JOAN F.	80	0R02	0013-0000	217,500 R	54,700 F	0	16	272,200
331	BERNIUS, LYLE DEAN & CATHY LYNN	326	0R07	0049-0000	140,900 R	37,300 R	0	4.4	178,200
614	BERNSON, JACQUELYN	605	0F10	0018-0000	31,900 R	31,700 R	0	4.2	63,600
500	BEVIS, WILLIAM D. & DOROTHY C.	494	0R09	0035-0000	137,500 R	36,900 R	0	4.2	174,400
57	BEWLEY, ROBERT W. & SHIRLEY M.	57	0R01	0040B-0000	96,200 R	30,100 R	0	2.1	126,300
2207	BICKNELL-TR., WILLIAM E.	1072	0U08	0007-0000	73,500 R	26,700 R	0	.9	100,200
2138	BILLINGS & W. KENNISON-TRSTS, S.	706	0R12	0002-0000	104,500 F	30,300 F	0	3.5	134,800
213	BILLINGS, JANE	208	0R06	0005-0000	54,000 R	33,300 R	0	3.7	87,300
2036	BILLINGS-ET AL. BRUCE R.	977	0U04	0044-0000	119,000 F	28,300 F	0	1.2	147,300
469	BISHOP, BARRY K. & BARBARA R.	463	0R09	0011-0000	52,500 R	30,600 R	0	2.4	83,100
1914	BLAINE-ET AL. B. PAULINE	293	0R07	0021-0000	225,500 F	35,500 R	0	4.8	261,000
142	BLAIR, DAVID H. & LINDA M.	140	0R03	0011-0000	0	0 R	13	.6	13
142	BLAIR, DAVID H. & LINDA M.	153	0R03	0032-0000	0	0 F	954	45	954
909	BLANCHETTE, ALBERT & VIRGINIA	395	0U02	0009-0000	130,500 R	26,600 R	0	.8	157,100
486	BLANCHETTE, MICHAEL & HOLLY	480	0R09	0021-0000	143,200 F	33,900 R	0	4	177,100
910	BLANCHETTE, ADAM E. & MARTHA J.	396	0U02	0009A-0000	61,300 R	29,100 R	0	1.6	90,400
607	BLEICKEN, KURT & JANET	599	0R10	00130-0000	150,800 F	45,400 R	0	11.02	196,200

ACT#	PROPERTY OWNER	SER#	MAP#	LOT#	BUILDING VALUE	LAND VALUE	CURRENT USE	ACREAGE	NET VALUATION
607	BLICKEN, KURT & JANET	744	0F10	00130-0001	0	41,600 F	0	8.9	41,600
930	BLICKER, CARL V.	966	0U04	0029-0000	208,000 F	30,300 R	0	.6	238,800
2044	BLICKER, CARL V. & LINDA E.	611	0R11	0046-0000	0	34,000 R	0	6	34,000
1036	BLOOD, KENNETH A. & MARCIA	1071	0U03	0006-0000	77,100 R	26,500 R	0	.8	103,600
707	BONN, AUGUST H. & PUTH E.	699	0F11	0062-0000	163,600 F	36,500 F	0	4	200,100
1039	BOISSY, BERNECE C.	1025	0U05	0010-0000	71,700 R	30,700 R	0	2.4	102,400
2139	BOLAND, CAROLYN G.	1047	0U07	0004-0000	0	27,800 F	0	3.8	27,800
274	BOLDINI, CONSTANCE M.	269	0R07	0002-0001	42,200 R	21,200 R	1,366	43.9	65,266
401	BOLTON, WILLIAM W. & DIANNE C.	398	0F09	0044-0000	0	21,000 R	0	.7	21,000
601	BOLTON, WILLIAM W. & DIANNE C.	421	0R08	0071-0000	104,400 R	29,900 R	0	2	134,300
716	BOPEPKE-TR., JOHN F. & EIFI	707	0F12	0003-0000	165,800 F	39,500 F	0	7.1	205,300
2152	BORGESON, RICKEY A. & LINDA L.	737	0F15	0010-0000	63,100 R	25,900 R	0	1.3	89,000
266	BOSTON AND MAINE CORP	545	0R09	0090-0000	0	20,500 F	0	11	20,500
266	BOSTON AND MAINE CORP	1053	0U07	0013-0000	0	5,400 R	0	2.7	5,400
266	BOSTON AND MAINE CORP	132	0F03	0005-0000	0	2,000 F	0	1	2,000
266	BOSTON AND MAINE CORP	164	0R03	0040-0000	0	16,900 R	0	9	16,900
266	BOSTON AND MAINE CORP	435	0F09	0090-0000	0	9,600 F	0	5	9,600
266	BOSTON AND MAINE CORP	1233	0R06	00048-0000	0	3,000 R	0	1.6	3,000
266	BOSTON AND MAINE CORP	458	0F09	0006-0000	0	18,600 F	0	10	18,600
266	BOSTON AND MAINE CORP	207	0R06	0004-0000	0	5,600 R	0	3	5,600
110	BOSTON UNIVERSITY	107	0F02	0039-0000	0	203,900 N	0	127.21	203,900
110	BOSTON UNIVERSITY	108	0F02	0040-0000	970,400 N	139,500 N	0	37	1,109,900
110	BOSTON UNIVERSITY	109	0F02	0041-0000	179,200 N	101,600 N	0	27	280,800
110	BOSTON UNIVERSITY	111	0R02	0043-0000	0	306,200 N	0	197	306,200
110	BOSTON UNIVERSITY	1236	0R02	0039A-0000	2,538,558 C	44,100 F	0	4.71	2,582,658
71	BOTT, DAVID R. & MARTHA C.	100	0R02	0032-0000	0	0 R	1,738	30	1,738
924	BOTT/NORWAY HILL TRUST	910	0U02	0024-0000	81,900 F	26,200 F	0	.7	108,100
560	BOWEN, DOUGLAS & BARBARA	554	0R09	00860-0000	101,900 R	33,000 R	0	6.65	134,900
766	BOWEN, SUZANNE	757	0F13	0023A-0000	0	0 F	3,858	52	3,858
1957	BOWMAN, BARBARA S.	127	0R03	0001-0000	0	0 R	1,103	29	1,103
900	BRADLEY, CHARLES W. & MARTHA	886	0U01	0033-0000	87,800 F	31,600 F	0	1.57	119,400
900	BRADLEY, CHARLES W. & MARTHA	911	0U02	0025-0000	0	600 R	0	.61	600
900	BRADLEY, CHARLES W. & MARTHA	912	0U02	0025A-0000	0	34,600 R	0	2.86	34,600
1833	BRADY, JOHN A & KIMBERLY S.	1211	0R09	00858-0000	0	0 R	331	6.5	331
2029	BRAND, DAVID H. & SUSAN H.	660	0F11	0025-0000	233,900 F	35,900 R	0	3.7	269,800
989	BRENNAN-TR., THOMAS J. & WENDY R	975	0U04	0038-0000	97,000 R	28,900 R	0	2.03	125,900
297	BRIGGS, DONALD C. & A.PATRICIA	292	0F07	0020-0000	123,900 R	26,200 F	0	.7	150,100
719	BRIGGES, ELEANOR	3	0R04	0015-0000	0	0 R	4,452	175	4,452
719	BRIGGES, ELEANOR	4	0R04	0016-0000	0	0 F	692	7.5	692
719	BRIGGES, ELEANOR	1125	0U11	0001-0000	3,700 R	0 R	300	11.8	4,000
719	BRIGGES, ELEANOR	1126	0U11	0002-0000	0	0 F	865	34	865
719	BRIGGES, ELEANOR	1130	0U12	0003-0000	0	0 R	1,119	44	1,119
719	BRIGGES, ELEANOR	631	0R11	0002-0000	0	0 F	4,350	171	4,350
719	BRIGGES, ELEANOR	632	0R11	0003-0000	0	0 R	2,369	47	2,369
719	BRIGGES, ELEANOR	633	0R11	0004-0000	0	0 F	1,068	42	1,068

ACT#	PROPERTY OWNER	SER#	MAP#	LOT#	BUILDING VALUE	LAND VALUE	CURRENT USE	ACREAGE	NET VALUATION
719	BRIGGS, ELEANOR	1147	0013	0015-0000	0	0 R	3,333	131	3,333
719	BRIGGS, ELEANOR	1156	0014	0008-0000	0	0 R	3,783	62.1	3,783
719	BRIGGS, ELEANOR	1165	0016	0001-0000	0	0 R	1,568	17	1,568
719	BRIGGS, ELEANOR	1180	0016	0013-0000	0	32,200 R	0	.2	32,200
719	BRIGGS, ELEANOR	175	0004	0007-0000	0	0 F	483	19	483
719	BRIGGS, ELEANOR	183	0004	0010-0000	0	0 R	1,013	40	1,018
719	BRIGGS, ELEANOR	187	0004	0013-0000	0	0 F	661	26	661
719	BRIGGS, ELEANOR	190	0005	0001-0000	0	0 R	4,198	66	4,198
719	BRIGGS, ELEANOR	191	0005	0002-0000	0	0 R	611	24	611
719	BRIGGS, ELEANOR	192	0005	0003-0000	0	0 R	1,332	72	1,332
719	BRIGGS, ELEANOR	193	0005	0004-0000	0	0 R	1,196	47	1,196
719	BRIGGS, ELEANOR	705	0012	0001-0000	0	0 R	3,088	121.4	3,088
719	BRIGGS, ELEANOR	194	0005	0005-0000	0	0 F	1,857	73	1,857
719	BRIGGS, ELEANOR	195	0005	0006-0000	0	0 R	4,388	81	4,388
719	BRIGGS, ELEANOR	197	0005	0008-0000	0	0 R	2,872	102	2,872
719	BRIGGS, ELEANOR	198	0005	0009-0000	0	0 R	6,080	119	6,080
719	BRIGGS, ELEANOR	710	0012	0006-0000	0	0 F	120	1.3	120
719	BRIGGS, ELEANOR	199	0005	0010-0000	0	0 R	3,275	47	3,275
719	BRIGGS, ELEANOR	200	0005	0011-0000	0	0 F	5,867	120	5,867
719	BRIGGS, ELEANOR	201	0005	0012-0000	0	0 R	4,357	145	4,357
719	BRIGGS, ELEANOR	202	0005	0013-0000	0	0 F	4,643	100	4,643
719	BRIGGS, ELEANOR	203	0005	0014-0000	0	0 R	1,013	40	1,018
719	BRIGGS, ELEANOR	717	0012	0012-0000	0	0 F	2,105	49	2,105
719	BRIGGS, ELEANOR	718	0012	0013-0000	0	0 R	4,519	118	4,519
719	BRIGGS, ELEANOR	719	0012	0014-0000	0	0 F	1,310	44	1,310
719	BRIGGS, ELEANOR	720	0012	0015-0000	0	0 R	7,492	215	7,492
719	BRIGGS, ELEANOR	721	0012	0016-0000	0	0 F	2,544	91	2,544
719	BRIGGS, ELEANOR	723	0012	0013-0000	0	0 R	2,264	89	2,264
719	BRIGGS, ELEANOR	237	0006	0034-0000	427,300 R	29,800 F	3,358	17	460,458
719	BRIGGS, ELEANOR	240	0006	0037-0000	0	0 R	458	18	458
719	BRIGGS, ELEANOR	242	0006	0039-0000	0	0 F	1,155	6	1,155
719	BRIGGS, ELEANOR	243	0006	0040-0000	0	0 R	2,372	67	2,372
719	BRIGGS, ELEANOR	244	0006	0041-0000	0	0 F	1,383	15	1,383
390	BRISTOL-JR., JAMES E.	384	0008	0034A-0000	0	30,400 R	0	5.08	30,400
390	BRISTOL-JR., JAMES E.	385	0008	0034B-0000	0	30,400 R	0	5.09	30,400
526	BRITTON, ROBERT E. & SYLVIA M.	520	0009	0058A-0000	183,800 R	33,900 R	0	4.01	217,700
2030	BRODERICK, ROBERT J. & BELIZARETH	669	0011	0034-0000	136,100 R	37,700 R	0	4.6	173,800
457	BROOKIN, BRUCE I. & PAULA	451	0009	0003-0000	0	49,700 R	2,134	52	51,834
543	BROOKS, ROBERT S. & CAROLYN	537	0009	0073-0000	66,900 R	29,500 R	0	2	96,400
543	BROOKS, ROBERT S. & CAROLYN	538	0009	0074-0000	0	0 R	470	10.3	470
2157	BROWN & AMY MCCLINTIC, DAVID R	26	0001	0016-0000	70,100 R	25,800 R	0	2.05	95,900
303	BROWN, JEFFREY S.	298	0007	0026-0000	129,100 R	28,600 R	427	12.16	158,127
288	BROWN, KENNETH & JULIE	283	0007	0013-0000	36,300 R	17,600 R	4,352	66.11	58,252
288	BROWN, KENNETH & JULIE	284	0007	0013A-0000	0	0 R	1,327	5.07	1,327
288	BROWN, KENNETH & JULIE	285	0007	0013B-0000	0	0 R	1,873	10.65	1,873

ACT#	PROPERTY OWNER	SER#	NAP#	LOT#	BUILDING VALUE	LAND VALUE	CURRENT USE	ACREAGE	NET VALUATION
288	BROWN, KENNETH & JULIE	299	0R07	0027-0000	195,200 F	28,700 R	5,914	19.46	229,814
107	BROWN, MARGARET F.	105	0R02	0037-0000	0	0 R	221	2.4	221
107	BROWN, MARGARET F.	106	0R02	0036-0000	330,900 F	30,200 R	701	9.8	361,801
1997	BROWNE/P. SCHARFENBERGER, LAUREL	438	0R08	0033-0000	54,700 R	27,400 R	0	5.28	82,100
751	BROY DEVELOPMENT CO INC	742	0R13	0011-0000	0	54,600 F	0	19	54,600
751	BROY DEVELOPMENT CO INC	743	0R13	0012-0000	0	35,200 R	0	9	35,200
751	BROY DEVELOPMENT CO INC	754	0R13	0021-0000	0	89,900 F	0	45	89,900
632	BRYAN, ARTHUR L. & ISABEL L.	623	0R10	0029-0000	182,300 R	29,700 R	5,132	22.65	217,182
632	BRYAN, ARTHUR L. & ISABEL L.	449	0R09	0001-0000	20,000 F	25,900 R	6,195	38.56	52,095
720	BUNCE ET AL. JOHN E.	711	0R12	0007-0000	90,400 R	42,900 R	0	5	133,300
356	BURKE, KEITH R. & SUSAN J	380	0R09	0031A-0000	95,300 F	32,900 R	0	2.3	128,200
325	BURKE-TRSTS, DOUGLAS & MEREDITH	379	0R08	0031-0000	132,400 R	38,000 R	0	4.3	170,400
743	BURT, JAMES M.	734	0R13	0003-0000	46,300 R	27,900 R	3,470	66.97	79,670
625	BURT, EDWARD H. & BARBARA P.	616	0R10	0024-0000	127,200 R	38,700 R	0	6.63	165,900
625	BURT, EDWARD H. & BARBARA F.	617	0R10	0024A-0000	0	5,200 R	0	2.62	5,200
1983	BUSBY, DORIS C. & PEGGY L.	1219	0R02	00498	147,900 R	41,000 R	0	11.02	188,900
739	BYAN, HAROLD H. & BEATRICE	730	0R12	0022-0000	107,500 F	30,500 R	1,068	22	139,068
1070	BYAN, PHILIP W. & KATHLEEN	1055	0U07	0011-0000	214,700 R	35,900 R	0	5	250,600
986	BYAN-TRSTS., GEORGE A. & RUTH J	972	0U04	0035-0000	101,700 R	24,300 R	0	.3	126,000
253	CADOT, H. HEADE & CYNTHIA	243	0R06	0044A-0000	88,000 R	34,100 R	0	4.09	122,100
2128	CAMBELL, FRANK L. & DAVID C.	663	0R11	0028-0000	0	30,100 F	0	4	30,100
809	CAMBELL-TRUST, BARBARA A.	798	0R15	0016-0000	173,200 R	28,500 R	2,957	19	204,657
809	CAMBELL-TRUST, BARBARA A.	802	0R15	0018-0000	0	0 R	9,610	252.3	9,610
809	CAMBELL-TRUST, BARBARA A.	803	0R15	0019-0000	0	0 R	1,873	39.5	1,873
809	CAMBELL-TRUST, BARBARA A.	806	0R15	0021-0000	0	0 R	81	3.2	81
809	CAMBELL-TRUST, BARBARA A.	807	0R15	0022-0000	277,500 R	27,100 R	7,206	42.9	311,806
804	CARLSON-IF., JOHN E. & MARGARET	496	0R09	0039-0000	140,100 R	35,900 R	0	3.7	176,000
871	CARNEY, CHARLINE A. & DEBORAH H.	357	0U01	0005-0000	76,300 R	30,600 R	0	1.03	106,900
1846	CARTER, GARY D. & SUSAN F.	1124	0U10	0019-0000	155,900 R	28,900 R	0	1.5	184,800
317	CARTMELL, VINTON A. & JANE T.	312	0R07	0036-0000	239,800 R	27,200 R	1,339	12.1	268,339
893	CASKEY, HOWARD M. & JANICE E.	879	0U01	0026-0000	45,300 R	28,900 R	0	.69	74,200
938	CASLER-TRUSTEE, HARRY E.	974	0U04	0037-0000	117,100 R	26,500 R	0	.8	143,600
935	CASS, ERNEST C. & NATALIE W.	921	0U03	0001-0000	78,400 F	24,700 R	0	.4	103,100
1071	CASS, MICHAEL E. & LESLEY E.	1056	0U07	0011A-0000	124,500 R	27,900 R	4,685	11	157,085
485	CASSIDY, NEVAN F. & SUSAN G.	479	0R09	00206-0000	132,100 R	40,100 R	0	8.1	172,200
562	CAVERLY, RALPH A. & BARBARA E.	556	0R09	0088-0000	179,000 R	31,300 R	0	3	210,300
562	CAVERLY, RALPH A. & BARBARA E.	594	0R10	0013-0000	0	0 R	773	15.2	773
562	CAVERLY, RALPH A. & BARBARA E.	1234	0R09	0088A-0000	0	17,400 R	0	7.93	17,400
1011	CERES, MARIE M.	997	0U04	0064-0000	159,900 R	29,600 R	0	.4	189,500
545	CERNOTA, ARTHUR	539	0R09	0075-0000	125,700 R	32,200 R	10,818	72	168,718
545	CERNOTA, ARTHUR	540	0R09	0076-0000	53,800 R	29,600 F	4,594	40	87,994
545	CERNOTA, ARTHUR	547	0R09	0082-0000	0	0 R	5,612	62	5,612
588	CHABOT, PIERRE & DEBORAH	580	0R10	0001A-0000	87,700 F	27,100 R	684	15.9	115,484
566	CHAMBERLAIN, MILDRED M. (BELT)	560	0R09	0092-0000	11,300 R	28,400 R	0	1.27	39,700
60	CHAMBERLAIN, NORMAN F.	60	0R01	0026-0000	21,000 R	27,900 R	0	1	68,900

* SELECTED BY: ALL PROPERTIES

ACT#	PROPERTY OWNER	SER#	MAP#	LOT#	BUILDING VALUE	LAND VALUE	CURRENT USE	ACREAGE	NET VALUATION
39	CHAMBERLAIN, L.G./N.P./E.E	39	OR01	0025-0000	17,500 R	42,900 R	0	9	60,400
263	CHAMBERLIN, DAVID E.	258	OR06	0054-0000	79,500 R	33,900 R	0	4	113,400
2041	CHANDLEF, ALAN R. & SHIRLEY M.	1	OR02	0002-0000	18,9,100 F	39,600 F	0	8.58	228,700
2153	CHAPMAN, TIMOTHY P. & PAMELA S	1108	OU10	0004-0000	138,400 R	32,100 R	0	1.8	170,500
898	CHENEY-TR., NEIL M. & MARGARET	884	OU01	0031-0000	128,600 F	31,500 F	0	1.5	160,100
513	CHENOWETH, JAMES H. & DENISE	507	OR09	0043-0000	109,700 R	39,200 R	0	5.35	143,900
593	CHERWIN, MARJORIE	585	OR10	0004-0000	0	0 F	5,771	68.5	5,771
418	CHESTER, KENNETH & DONNA	412	OR08	0061-0000	159,300 R	35,300 R	0	4.7	194,600
2031	CLAFLIN, KERNAN M. & DEBORAH A	1212	OR09	0085C-0000	92,700 F	30,600 R	0	5.85	123,300
2006	CLARK, FRANCELIA MASON	712	OR12	0008-0000	97,700 R	53,100 R	0	8	150,800
2006	CLARK, FRANCELIA MASON	714	OR12	0010-0000	0	0 R	2,413	66	2,413
1041	CLARK-GRANEY, JEAN D.	1027	OU05	0012-0000	91,100 R	26,100 R	0	1.4	117,200
2070	CLARK/A, DONALDSON/P, PARROT, J.	923	OU03	0003-0000	144,000 R	27,000 R	0	1.9	171,000
659	CLARKE, DAVID H. & NANCY C.	650	OR11	0015-0000	127,000 R	44,900 R	0	4.3	171,900
228	CLAY, LONDON T.	223	OR06	0021-0000	273,900 F	31,100 F	3,384	69.5	308,384
228	CLAY, LONDON T.	224	OR06	0021A-0000	0	0 R	282	3.5	282
1911	CLEMENT, MARGARET HEAD	1146	OU13	0014-0000	46,100 R	253,500 R	0	9.3	299,600
657	CLEVELAND, GWEN	648	OR11	0013-0000	109,500 R	37,300 R	0	4.4	146,800
657	CLEVELAND, GWEN	649	OR11	0014-0000	0	31,100 R	0	4.7	31,100
631	CLOSTER, DAVID S. & CATHERINE C.	622	OR10	0028-0000	135,700 R	31,100 R	0	2.59	166,800
347	CLOUTIER, ROBERT H. & PATRICIA	341	OR02	0001-0000	151,000 F	32,200 F	4,571	29.9	187,771
347	CLOUTIER, ROBERT H. & PATRICIA	929	OU03	0008-0000	112,700 C	43,300 C	0	.23	156,000
347	CLOUTIER, ROBERT H. & PATRICIA	934	OU03	0014-0000B1	92,500 F	0 C	0	.68	92,500
256	COBB, CHARLES M. & DUDLEY	214	OR06	0012-0000	0	0 R	776	3	776
256	COBB, CHARLES M. & DUDLEY	215	OR06	0013-0000	96,500 F	26,700 R	1,957	10	125,157
256	COBB, CHARLES M. & DUDLEY	251	OR06	0046-0000	48,300 R	26,200 R	467	7	75,467
256	COBB, CHARLES M. & DUDLEY	252	OR06	0047-0000	0	0 F	186	2.5	186
428	COCHRANE, DOUGLAS G. & ELEANOR	17	OR01	0011-0000	102,900 R	32,400 R	1,530	12	136,830
428	COCHRANE, DOUGLAS G. & ELEANOR	48	OR01	0034-0000	0	0 R	2,886	25	2,886
979	COOMAN, HARRY	965	OU04	0023-0000	111,700 R	29,100 R	0	.3	140,800
424	COLWELL, CHRISTOPHER & SUSAN	1171	OU16	0004-0000	0	23,000 R	0	1.4	23,000
424	COLWELL, CHRISTOPHER & SUSAN	418	OR08	0068A-0000	113,000 R	34,700 R	0	4.4	147,700
1896	COMSTOCK, DONALD W. & DONNA L.	1183	OU16	0016-0000	102,400 R	91,200 F	0	1	193,600
705	CONLON, ROBERT P. & CORINNE L.	696	OR11	0060-0000	141,600 R	36,500 R	0	4	178,100
421	CONNELL, THOMAS JAMES	415	OR02	0065-0000	144,800 F	33,300 F	1,667	15.5	179,767
488	COOK, MARJORIE D.	482	OR09	0023-0000	120,000 R	33,900 R	0	4	153,900
321	COOKE, MICHAEL C.	316	OR07	0040-0000	160,800 F	48,200 R	0	8	209,000
447	CORBETT, WILLIAM J. & LOIS A.	367	OR08	0023A-0000	0	100 R	0	.02	100
447	CORBETT, WILLIAM J. & LOIS A.	441	OR08	0085A-0000	156,400 R	42,900 R	0	12.03	199,300
1040	CORCORAN, PAUL J. & PATRICIA B.	1026	OU05	0011-0000	112,300 R	28,300 R	0	1.47	141,100
1040	CORCORAN, PAUL J. & PATRICIA B.	1101	OU09	0016-0000	179,600 F	34,000 R	0	1.24	213,600
1040	CORCORAN, PAUL J. & PATRICIA B.	761	OR14	0003-0000	2,100 R	15,000 R	7,293	109	24,393
2039	CORDELLE, ELSE O.-GUY-DIANE M.	304	OR07	0029A-0000	118,800 R	28,700 R	0	4	147,500
291	CORMIER, LEONELL L. & ALICE	286	OR07	0014-0000	86,100 R	29,200 R	0	3.5	80,300
2228	COTE, LEONARD J. & JUOITH D.	790	OR15	0013-0000	154,800 R	35,000 R	0	5.83	189,800

ACT#	PROPERTY OWNER	SER#	MAP#	LOT#	BUILDING VALUE	LAND VALUE	CURRENT USE	ACREAGE	NET VALUATION
2177	COTY & DONNA L. STEELE STEVEN	851	0R16	0020-0000	60,300 R	37,500 R	0	6	97,800
907	DOUGHLAN-JR., EDWARD J.	893	0U02	0007-0000	67,800 R	29,900 R	0	2	97,700
294	CFAM, CHARLES P. & REBECCA N.	289	0F07	0017-0000	0	0 R	7,992	17.74	7,992
645	CROCKETT, WINIFFED S.	1236	0U03	0014-000B2	100,900 R	0 C	0	.01	100,900
1902	CROCKETT, WAYNE F. & WINIFFED S.	1215	0U03	0002B-0000	81,100 F	24,000 F	0	.24	105,100
791	CROSS, CHAD & WHITNEY K.	780	0F15	0002B-0000	0	37,200 R	0	10.26	37,200
692	CROWELL, JOHN T.	634	0F11	0005-0000	0	0 R	452	22	452
692	CROWELL, JOHN T.	633	0R11	0048-0000	98,400 R	36,500 R	0	4	134,900
404	CUDOLMEE, WILLIAM F. & EVA F.	398	0F08	0047-0000	100,700 F	30,300 R	0	2.2	131,000
516	CULVER, CORINNE W.	510	0F09	0051-0000	0	31,400 R	0	4.5	31,400
1169	CULVER, THOMAS W. & SUSAN J.	1154	0U14	0006-0000	68,800 F	84,700 R	0	1.92	153,500
178	CUNNINGHAM, J. SCOTT & KIM W.	175	0R04	0005-0000	81,100 R	25,300 R	7,857	152.5	114,257
232	CURRAN, JAMES C. & MARY G.	227	0R06	0024-0000	86,400 R	39,000 F	0	6.8	125,800
1	CUTTER, DAVID	310	0R07	0034-0000	50,200 R	33,100 R	0	3.6	83,300
1	CUTTER, DAVID	311	0R07	0035-0000	0	21,000 F	0	.7	21,000
738	CUTTER, JODIE	729	0R12	0021A-0000	231,100 R	36,000 R	0	5.04	267,100
787	CUTTER, TERRY S. & SHELLEY T.	776	0R14	0015-0000	0	0 F	1,527	36	1,527
1997	CZEKANSKI, ANTOINETTE	1184	0U16	0017-0000	56,600 R	81,000 R	0	2.8	137,600
2004	DALOZ, LOIS H.	50	0F01	0036-0000	0	0 R	1,269	28	1,269
2004	DALOZ, LOIS H.	51	0R01	0037-0000	0	0 R	12	.23	12
2004	DALOZ, LOIS H.	52	0F01	0038-0000	0	0 F	1	.04	1
2004	DALOZ, LOIS H.	58	0R01	0041-0000	141,800 R	29,500 R	153	4.8	171,453
2004	DALOZ, LOIS H.	59	0F01	0042-0000	34,800 F	11,200 F	211	5	46,211
2004	DALOZ, LOIS H.	93	0R02	0025-0000	0	0 R	1,403	24	1,403
2004	DALOZ, LOIS H.	1167	0U15	0005-0000	36,300 R	156,600 F	0	1.4	192,900
315	DALRYMPLE, KEITH P. & HEATHER A	118	0R02	0049-0000	134,200 R	33,400 R	0	4	167,600
521	DALTON, WILLIAM K. & ELLEN M.	515	0R09	0056-0000	204,900 F	31,500 F	0	2.8	236,400
521	DALTON, WILLIAM K. & ELLEN M.	516	0R09	0056A-0000	0	23,400 R	0	1.6	23,400
313	DANFORTH, MERIDAY	308	0F07	0032A-0000	129,200 F	30,200 R	0	5.01	159,400
2112	DANG, LOC VAN & KIM T.	788	0R15	0011-0000	76,700 R	25,500 R	0	1.1	102,200
1064	DANIEL WEBSTER COUNCIL	1049	0U07	0005-0000	0	2,900 N	0	3	2,900
623	DANIELS, DELIA N.	368	0U01	0015-0000	90,900 R	32,700 R	0	2.1	123,600
623	DANIELS, DELIA N.	614	0R10	0023-0000	154,900 F	30,000 R	1,622	5.63	186,522
623	DANIELS, DELIA N.	615	0R10	0023A-0000	0	0 R	4,573	10.15	4,573
623	DANIELS, DELIA N.	457	0F09	0005-0000	0	0 R	3,828	16.26	3,828
765	DAVENPORT, JAMES H.	735	0R13	0004-0000	0	0 R	89	1.2	89
765	DAVENPORT, JAMES H.	741	0R13	0010-0000	0	0 R	1,128	10	1,128
765	DAVENPORT, JAMES H.	756	0R13	0023-0000	121,800 R	26,500 R	4,183	39	152,483
1024	DAVIES, OWEN B. & JANICE C.	1010	0U04	0078-0000	150,800 R	29,100 R	0	.3	179,900
611	DAVIS, JONATHAN T. & DEBORAH M	602	0R10	0016-0000	112,200 R	30,600 R	0	5.8	142,800
1058	DAVIS, KENNETH H. & DONNA	1043	0U07	0001-0000	67,200 R	27,900 R	0	1	95,100
1058	DAVIS, KENNETH H. & DONNA	1044	0U07	0001A-0000	39,300 R	29,900 R	0	2	69,200
1058	DAVIS, KENNETH H. & DONNA	592	0F10	0011-0000	0	0 R	1,315	20	1,315
680	DAVIS, RUTH P.	671	0R11	0035-0000	0	30,800 R	0	4.2	30,800
370	DAVY, CHRISTINA A.	364	0R08	0021-0000	81,800 R	39,400 R	0	7	121,200

ACT#	PROPERTY OWNER	SER#	MAP#	LOT#	BUILDING VALUE	LAND VALUE	CURRENT USE	ACREAGE	NET VALUATION
1999	DAVY, JOHN L.	20	OR01	0013-0000	75,900 R	38,400 R	0	15	114,300
336	DEAN, MAYRELLE	331	OR07	0054-0000	206,300 R	27,900 R	0	2.3	234,200
583	DECHERT, BRUCE S. & CYNTHIA F.	579	OR09	0105A-0000	90,500 R	28,200 R	0	4	118,700
966	DECHERT, GEORGE G. & REULAH	952	0004	0015-0000	107,200 R	30,800 R	0	.6	138,000
802	DEFRIEND, ETHEL T. & THOMAS	791	OR15	0013A-0000	107,200 R	33,300 R	0	5.44	141,100
299	DELONG, CLIFFORD PAUL	294	OR07	0022-0000	0	0 R	919	23	919
685	DEVINCENZO, MICHAEL J.	676	OR11	0040-0000	79,000 R	36,900 R	0	4.2	115,900
345	DICICCO, STEPHEN G. & HARRIET	339	OR07	0056-0002	127,400 R	33,900 R	0	4	161,300
34	DILLON, ANN	29	OR01	0019-0000	0	0 R	505	6.8	505
34	DILLON, ANN	32	OR01	0020B-0000	0	0 R	1,417	23.24	1,417
34	DILLON, ANN	33	OR01	0020C-0000	0	0 R	7,336	98.87	7,336
34	DILLON, ANN	34	OR01	0020D-0000	0	0 R	82	1.1	82
21	DILLON, AUGUSTA B	21	OR01	0014-0000	5,100 R	23,200 P	0	1.8	28,300
21	DILLON, AUGUSTA B	30	OR01	0020-0000	252,200 R	32,200 R	2,956	20.1	252,356
21	DILLON, AUGUSTA B	31	OR01	0020A-0000	0	700 R	0	1.4	700
129	DINERSTEIN, ELLEN	126	OR02	0051E-0000	101,000 R	31,400 R	0	4.06	132,400
764	DITTRICH, HAZEL B.	755	OR13	0022-0000	81,200 R	27,200 R	541	12	108,941
687	DOW, MICHAEL P. & ANNA L.	678	OR11	0043-0000	183,500 R	36,500 R	0	4	225,000
904	DOW-ESTATE, CARROLL C.	890	0002	0004-0000	74,800 R	28,900 R	0	1.5	103,700
635	DOWSE-JR., LEONARD H. & SARA B	626	OR10	0032-0000	121,100 R	29,200 R	0	4.5	150,300
1886	DOYKOS, JOANNA	277	OR07	0007-0000	400 R	0 R	2	.4	402
1886	DOYKOS, JOANNA	278	OR07	0008-0000	0	0 R	611	12	611
231	DRAKE, PETER P. & NANCY H.	226	OR06	0023-0000	146,600 R	19,600 R	280	12	166,480
231	DRAKE, PETER P. & NANCY H.	228	OR06	0024A-0000	0	0 R	81	3.2	81
759	DRAPER, MELEN & CHRIS	750	OR13	0017-0000	0	21,800 R	0	1.9	21,800
759	DRAPER, MELEN & CHRIS	752	OR13	0019-0000	0	19,200 R	0	.8	19,200
2181	DRAPER, THOMAS B. & ELLEN F.	1166	0015	0002-0000	52,200 R	144,200 R	0	1.4	196,400
374	DRURY, HENRY W. & ELEANOR	360	0001	0008-0000	0	25,400 R	0	1.5	25,400
374	DRURY, HENRY W. & ELEANOR	361	0001	0008A-0000	104,200 R	32,000 R	0	1.75	136,200
65	DUBECK, WILLIAM H. & GAIL C.	65	OR01	0048-0000	32,900 R	27,300 R	0	5	60,200
1922	DUDRA, ROBERT S. & KAREN K.	209	OR06	0006-0000	95,300 R	26,200 R	0	.7	121,500
788	DUMONT, JOHN S. & MARY	777	OR15	0001-0000	203,100 R	29,700 R	600	25.6	233,400
788	DUMONT, JOHN S. & MARY	825	OR15	0034A-0000	0	0 R	445	7	445
81	DUNBAR, LUELLE	79	OR02	0012-0000	59,000 R	28,700 R	0	1.4	87,700
644	DUNN, MATTHEW J. & MARTHA O.	635	OR11	0005A-0000	124,400 R	34,900 R	0	4.5	159,300
1985	DUNNING, DENNIS W. JR. & JUDITH A	322	OR07	0046-0000	128,000 R	28,600 R	1,641	11.6	158,241
2155	DURIS, IRVING & MARION	522	OR09	0059A-0000	135,900 R	36,500 R	0	5.3	172,400
605	DUVAL, DAVID R. & BEVERLY A.	597	OR10	0013B-0000	120,200 R	25,300 R	328	13.9	145,828
443	EAVES, RAY D. & ROSANNA B.	437	OR08	0082-0000	30,100 R	29,300 R	0	1.7	59,400
1921	EGLOWSTEIN, HOWARD M.	432	OR08	0079-0000	106,300 R	32,800 R	0	3.47	139,100
681	EISENBEIS, GEORGE W. & JEAN B.	672	OR11	0036-0000	175,100 R	37,700 R	0	4.6	212,800
724	ELDRED, EDWIN C. & PRISCILLA	715	OR12	0010A-0000	81,900 R	40,500 R	0	4.01	122,400
795	ELLIOTT, WILLIAM & EILEEN	784	OR15	0006-0000	65,100 R	17,700 R	801	25.6	83,601
236	ENGLISH, AMITA G.	231	OR06	0027-0000	136,600 R	35,900 R	0	5	172,500
222	ENGLISH, JOSEPH G.	217	OR06	0015-0000	9,200 R	8,900 R	954	38	19,054

ACT#	PROPERTY OWNER	SE#	MAP#	LOT#	BUILDING VALUE	LAND VALUE	CURRENT USE	ACREAGE	NET VALUATION
222	ENGLISH, JOSEPH G.	218	0R06	0016-0000	0	0 R	278	5.7	278
222	ENGLISH, JOSEPH G.	219	0R06	0017-0000	107,700 R	23,000 R	4,610	93	135,310
793	EVA, WILLIAM D. & CAROL B.	782	0R15	0004-0000	0	0 R	55	2.6	55
793	EVA, WILLIAM D. & CAROL B.	783	0R15	0005-0000	97,200 C	28,900 C	360	20	116,460
793	EVA, WILLIAM D. & CAROL B.	785	0R15	0006-0000	59,400 R	30,700 R	1,916	95	122,016
558	EVANS, O. ERIC	552	0R09	00864-0000	78,200 R	22,200 R	1,347	17.72	101,747
558	EVANS, O. ERIC	553	0R09	00868-0000	0	0 R	73	.9	73
995	EVANS, JOHN W. & MADELINE R.	981	0U04	0048-0000	80,200 R	28,100 R	0	1.1	108,300
577	EVES, LLOYD F. & MARION E.	571	0R09	0100-0000	125,100 R	36,300 R	0	5.2	161,400
1192	FAIRFIELD, BEATRICE	1177	0U16	0010-0000	60,500 R	82,900 R	0	1	143,400
1124	FAIRFIELD, CHARLES M. & RUTH E	1109	0U10	0005-0000	85,600 R	35,000 R	0	3.94	120,600
42	FATH, WILLIAM J.	42	0R01	0028-0000	164,500 R	58,500 R	0	18	223,000
93	FELDSTEIN, LEWIS H & HILARY	91	0R02	0023-0000	152,500 F	27,900 F	617	11	181,017
1083	FELGAR, ALVIN D. & AMY	1068	0U08	0005-0000	184,800 R	26,500 R	0	.8	211,300
2237	FELSMAN, J. KIRK & IRENE C.	1245	0R07	00278-0003	0	0 R	900	11.17	900
627	FIEDLER, HAROLD I. & EDITH B.	618	0R10	0025-0000	198,700 R	39,400 R	0	7	238,100
1885	FIELDS, BRUCE & LESLIE M.	119	0R02	0050-0000	132,100 F	33,900 F	0	4.2	166,000
2001	FIELDS/LANGEVIN, KEN & SHIRLEY	273	0R07	0003-0000	148,500 R	43,700 R	0	9.3	192,200
972	FIRST CONGREGATIONAL CHURCH	1096	0U09	0011A-0000	206,300 N	28,900 N	0	.25	235,200
972	FIRST CONGREGATIONAL CHURCH	958	0U04	0021-0000	77,500 N	29,300 N	0	.33	106,800
955	FISH /EONA L. FISHER, ROBERT L	941	0U04	0005-0000	133,500 F	31,700 R	0	.8	165,200
510	FISHER, WAYNE L	573	0R09	0101-0000	75,700 R	28,600 R	0	1.34	104,300
2210	FLAGG, MICHAEL J. & MAURICIA A.	356	0R09	0036-0000	0	2,700 R	0	2.7	2,700
2210	FLAGG, MICHAEL J. & MAURICIA A.	390	0R08	0004-0000	131,300 R	43,300 R	0	9	174,600
429	FLAGG-ESTATE, JAMET C.	423	0R08	0073-0000	99,100 F	40,500 F	0	6	139,600
2231	FLEMING, DONALD W. & NANCY A.	438	0R09	0029-0000	106,000 R	36,100 R	0	3.8	142,100
883	FODG, ROBERT A. & MARIE E.	869	0U01	0016-0000	73,200 F	32,900 R	0	2.18	106,100
1067	FODG, WILLIAM D.	1052	0U07	0008-0000	0	3,100 R	0	3.1	3,100
616	FODG-JR, EDWIN W. & KYRA R.	607	0R10	0020-0000	0	36,700 R	0	11	36,700
2010	FONTAINE, JOSEPH M. & JEANETTE	279	0R07	0009-0000	142,900 R	27,000 R	636	11.9	170,536
1178	FORD, DESMOND M & JANICE	1163	0U14	0015-0000	110,500 R	30,100 R	0	2.1	140,600
2040	FORD, EDWIN J. & RANDI D.	725	0R12	0019A-0000	162,000 R	33,900 R	0	4	195,900
964	FORD, JUDITH	950	0U04	0013-0000	123,100 F	30,800 R	0	.6	153,900
2168	FORSTEN, CHARLENE A.	604	0R10	0017-0000	75,300 R	31,400 R	0	4.03	106,700
458	FORTUNE, GREGORY B. & EVELYN A	452	0R09	0004-0000	0	0 R	1,203	20.9	1,203
458	FORTUNE, GREGORY B. & EVELYN A	456	0R09	0004C-0000	0	1,700 R	3,375	38.63	5,075
2151	FRANK, ARNOLD A.	986	0U04	0053-0000	112,300 R	26,500 R	0	.8	138,800
915	FRANK-TRSTS, KANE & GARRY &	901	0U02	0015-0000	149,000 R	26,500 R	0	.8	175,500
915	FRANK-TRSTS, KANE & GARRY &	902	0U02	0016-0000	0	22,400 R	0	1.1	22,400
1003	FRIGULIETTI, DANIEL G. & JOANNE	989	0U04	0056-0000	156,200 R	32,100 R	0	3.1	188,300
323	FROAN REALTY TRUST	318	0R07	0042-0000	0	2,300 F	0	2.3	2,300
323	FROAN REALTY TRUST	319	0R07	0043-0000	0	53,100 R	0	14	53,100
165	GAWLEY, ROBERT J. & DELIA M.	163	0R03	0039-0000	69,500 F	27,100 F	1,208	17	97,806
1919	GARANO, ALBERT C. & MICHELLE L.	1046	0U07	0003-0000	0	0 R	198	9.33	198
1919	GARANO, ALBERT C. & MICHELLE L.	609	0R10	0022A-0000	0	0 R	85	4.01	85

ACT#	PROPERTY OWNER	SER#	MAP#	LOT#	BUILDING VALUE	LAND VALUE	CURRENT USE	ACREAGE	NET VALUATION
1072	GARANO, ALBERT L. & LOUISE M.	1057	0U07	0012-0000	119,100 R	25,000 F	0	2.4	144,100
1072	GARANO, ALBERT L. & LOUISE M.	1059	0U07	0014-0000	0	17,100 R	0	.8	17,100
1072	GARANO, ALBERT L. & LOUISE M.	381	0R08	0032-0000	0	31,800 R	0	6	31,800
330	GARCIA-JR., JOSEPH	325	0R07	0048-0000	53,000 R	30,900 R	0	1.2	83,900
63	GARDNER, D. BALDWIN	63	0R01	00458-0000	0	0 R	293	4	293
63	GARDNER, D. BALDWIN	35	0R02	0018-0000	0	0 R	184	2	184
63	GARDNER, D. BALDWIN	88	0F02	0020-0000	66,100 F	25,700 R	1,466	25	93,266
63	GARDNER, D. BALDWIN	92	0R02	0024-0000	0	0 R	223	14	223
63	GARDNER, D. BALDWIN	643	0R11	0008-0000	0	33,700 F	0	7	33,700
325	GARDNER, ELIZABETH L.	320	0R07	0044-0000	53,300 R	27,900 R	738	9	82,438
325	GARDNER, ELIZABETH L.	321	0P07	0045-0000	58,600 R	27,900 F	92	2	86,592
325	GARDNER, ELIZABETH L.	323	0R07	0046A-0000	0	0 R	535	5.8	535
1126	GARDNER, HERBERT S. & SOPHIE	1111	0U10	0007-0000	88,000 R	28,500 F	0	2.1	116,500
388	GARDNER, THOMAS	28	0R01	0013-0000	0	1,800 R	0	1.8	1,800
388	GARDNER, THOMAS	382	0R08	0033-0000	0	28,100 R	0	6.73	28,100
1030	GARLAND, MARY T.	222	0R06	0020-0000	175,300 R	28,700 R	3,786	61	207,786
1030	GARLAND, MARY T.	1016	0U05	0001-0000	61,400 R	60,300 F	0	15	121,700
1123	GARLAND, ROGER & BARBARA	1220	0R02	0049A-0000	164,600 R	34,800 R	0	5.01	199,400
491	GARRE, COLYER W. & COLLEEN W.	485	0R09	0026-0000	141,100 R	37,300 R	0	4.4	178,400
499	GAUFFIN, DAVID A. & JOAN C.	493	0R09	0034-0000	147,600 R	37,100 R	0	4.3	184,700
880	GAYLOR, ALICE H.	866	0U01	0013-0000	0	24,600 R	0	2.2	24,600
880	GAYLOR, ALICE H.	367	0U01	0014-0000	0	31,300 R	0	6	31,800
1898	GEER, FRED L. & DONNA K.	62	0R01	0045A-0000	172,700 R	32,800 R	0	4	205,500
2124	GEHLING, JANE E.	1036	0U06	0006-0000	71,200 R	35,100 R	0	7	106,300
978	GEISER, DOROTHY A.	964	0U04	0027-0000	110,200 F	29,100 F	0	.3	139,300
1137	GILBERT, RICHARD K.	1122	0U10	0017-0000	80,300 F	37,100 R	0	8.3	117,400
1137	GILBERT, RICHARD K.	918	0U02	0031-0000	95,600 F	28,100 R	0	1.1	123,700
2239	GILLIS, ROBERT T. & NOEL A.	1033	0U06	0003-0000	67,000 R	31,900 R	0	3	98,900
2239	GILLIS, ROBERT T. & NOEL A.	1034	0U06	0004-0000	0	3,100 R	0	1.61	3,100
2028	GILMET, DAVID B. & AMY J.	934	0U04	0051-0000	91,100 R	26,200 R	0	.7	117,300
639	GLEASON, FREDERIC W. & VIRGINIA	962	0U04	0025-0000	126,400 R	29,100 R	0	.3	155,500
2012	GLOUDEMANS, THOMAS R. & SARAH	523	0R09	0060-0000	72,300 R	33,900 R	0	4	106,200
2043	GOODHUE, CHARLOTTE S.	340	0R07	0056-0003	142,900 F	40,600 R	0	8.39	183,500
606	GOOLBIS, EDWARD J.	598	0R10	00130-0000	75,500 R	27,100 R	1,027	14.3	103,627
1943	GORDON, WAYNE R. & SHARON	1237	0U03	0014A-00A2	95,500 F	0 C	0	.01	95,500
156	GORECKI, FRANK P. & EMMA M.	154	0R03	0033-0000	87,200 R	35,900 R	0	4	123,100
2235	GOULD-JR., AUBREY V. & MARGERY	967	0U04	0030-0000	106,800 F	31,700 R	0	.8	138,500
527	GRAHAM, MARGOT J.	521	0R09	0059-0000	134,200 R	29,800 R	1,005	12.9	165,005
2011	GRAVES, ANN E.	924	0U03	0004-0000	82,600 F	39,400 R	0	7.19	122,000
938	GRAVES, MARY T	994	0U04	0061-0000	66,500 R	31,300 R	0	3.95	98,300
1953	GRAY, CONSTANCE D.	61	0R01	0045-0000	88,400 R	33,600 R	0	5.53	122,000
241	GRAY, JOHN C.	236	0R06	0033-0000	155,000 R	30,800 R	10,449	125	196,249
954	GRAY-JR., JOHN C. & BARBARA	940	0U04	0004-0000	90,900 R	43,800 R	0	2	134,700
843	GREEN, SHERRY SMYTHE	832	0R16	0007-0000	341,300 R	37,300 R	1,393	26.2	379,993
843	GREEN, SHERRY SMYTHE	833	0R16	0008-0000	0	0 R	2,081	61.4	2,081

ACT#	PROPERTY OWNER	SER#	NAP#	LOT#	BUILDING VALUE	LAND VALUE	CURRENT USE	ACREAGE	NET VALUATION
843	GREEN, SHERRY SMYTHE	838	0R16	00098-0000	0	0 F	9,259	90	9,259
843	GREEN, SHERRY SMYTHE	339	0R16	0010-0000	96,600 R	33,200 R	10,136	24.5	139,936
843	GREEN, SHERRY SMYTHE	840	0R16	0011-0000	0	0 F	387	4.2	387
133	GREENE, NATHANAE L. & JANE P.	130	0R04	0009-0000	0	0 R	16,001	215.65	16,001
183	GREENE, NATHANAE L. & JANE P.	182	0F04	00098-0000	0	0 R	742	10	742
133	GREENE, NATHANAE L. & JANE P.	184	0R04	0011-0000	0	0 R	7,405	99.8	7,405
183	GREENE, NATHANAE L. & JANE P.	186	0R04	00118-0000	0	0 R	2,404	32.4	2,404
2110	GREER & E. KLEIN-TRUSTEES, G.	426	0R08	0075-0000	0	0 R	3,597	39	3,597
2110	GREER & E. KLEIN-TRUSTEES, G.	463	0R08	0067-0000	0	0 R	254	10	254
2110	GREER & E. KLEIN-TRUSTEES, G.	444	0R08	0088-0000	88,700 R	32,900 R	0	2.2	121,600
2110	GREER & E. KLEIN-TRUSTEES, G.	445	0R08	0089-0000	31,100 R	27,900 R	0	.5	59,000
2110	GREER & E. KLEIN-TRUSTEES, G.	446	0R08	0090-0000	0	0 R	1,042	11.3	1,042
1903	GREHAN, RICHARD E. & JUDY I.	120	0R02	0050A-0000	192,000 R	36,500 F	0	5.61	228,500
1016	GRIM, WALTER H. & DOROTHY	1002	0U04	0069-0000	100,700 R	29,300 R	0	.33	130,000
218	GROVES, SAMUEL A. & PAULINE	210	0R06	0007-0000	78,200 F	76,200 R	0	27	154,400
475	GUINARD, ROGER E. & ELLEN M.	469	0R09	0017-0000	70,400 R	26,300 R	0	1.5	96,700
1060	GUINARD, SCOTT M. & GRETCHEN A	1045	0U07	0002-0000	43,100 F	33,200 R	0	3.65	76,300
511	GUSTAVSON, GEORGE H. & BEATRICE	505	0R09	0046-0000	121,900 R	35,800 R	0	3.66	157,700
490	GUZZI, LORETTA	484	0R09	0025-0000	139,400 F	37,500 F	0	4.5	176,900
13	HAFELA, GROVE M. & BLANDINE	13	0R01	0007-0000	32,100 F	25,400 R	6,171	81	113,671
2185	HALL, MATTHEW F. & SARAH E.	990	0U04	0057-0000	183,300 F	28,000 F	0	1.03	211,300
413	HALL, DONALD S. & JUNE C.	388	0R08	0038-A100	38,200 R	0 R	0	1.18	88,200
413	HALL, DONALD S. & JUNE C.	407	0R08	0056-0000	161,000 F	34,700 F	0	4.4	195,700
413	HALL, DONALD S. & JUNE C.	1241	0R08	0038-A200	38,200 R	0 R	0	-	88,200
1185	HALL, DOROTHY K. & LESLIE	1170	0U16	0003-0000	0	23,400 R	0	1.6	23,400
1916	HALL, D. GREGORY & LISA-MARIE	551	0R09	0086-0000	111,700 R	31,700 R	0	5.76	143,400
773	HALVONIK, BRIAN J.	762	0R14	0004-0000	0	0 F	509	10	509
1155	HAMBLET, HOPE G.	1135	0U13	0004-0000	30,600 F	31,800 R	0	.8	112,400
1155	HAMBLET, HOPE G.	1140	0U13	0009-0000	0	22,600 R	0	1.2	22,600
1928	HAMBLET, JOHN B.	1136	0U13	0005-0000	39,800 R	93,400 F	0	1.1	123,200
1928	HAMBLET, JOHN B.	1139	0U13	0008-0000	0	22,400 F	0	1.1	22,400
1889	HAMLIN, JR., JAMES H. & ELAINE	595	0R10	0013A-0000	105,100 R	34,000 R	0	4.03	139,100
1959	HAN-SUL INC.	397	0R08	0046-0000	0	0 R	372	5.01	372
1959	HAN-SUL INC.	1224	0R08	0046A-0000	0	0 R	1,259	16.97	1,259
1959	HAN-SUL INC.	1225	0R08	0046B-0000	0	0 F	1,236	16.66	1,236
1959	HAN-SUL INC.	1226	0R08	0046C-0000	0	0 R	424	5.71	424
1019	HANCOCK CASH MARKET	1005	0U04	0072-0000	82,200 C	54,000 C	0	.2	136,200
2173	HANCOCK DEPOT ASSOCIATION	1080	0U08	0015-0000	42,900 N	59,800 N	0	15	102,700
943	HANCOCK HOMES INC	929	0U03	0009-0000	0	0 R	1,542	15	1,542
1017	HANSON, WILLIAM E.	1003	0U04	0070-0000	87,000 R	38,300 R	0	.1	125,300
1106	HARDING, EILEEN	1091	0U09	0008-0000	119,600 R	26,800 F	0	.3	146,400
1106	HARDING, EILEEN	1092	0U09	0008A-0000	0	100 R	0	.05	100
2161	HARLOW, ELIZABETH A.	738	0R13	0007-0000	0	0 R	3,813	56.3	3,813
2125	HARLOW, JAMES G.	739	0R13	0008-0000	0	0 R	955	25.6	955
255	HARPER-LENTRICCHIA, DANTE & PAT	250	0R06	0045-0000	95,500 F	34,300 R	0	4.19	129,800

ACT#	PROPERTY OWNER	SER#	MAP#	LOT#	BUILDING VALUE	LAND VALUE	CURRENT USE	ACREAGE	NET VALUATION
83	HARRINGTON, RAY O. & MARIAN F.	81	OR02	0014-0000	89,200 R	38,800 R	0	27	128,000
380	HARRINGTON, RICHARD V. & LORRAINE	374	OR08	0027C-0000	92,900 R	29,000 R	272	11.2	122,172
927	HARRINGTON, WALTER & NATALIE	913	OU02	0026-0000	61,400 R	19,600 R	0	.1	46,000
171	HARRIS CENTER FOR	630	OR11	0001-0000	0	0 R	229	9	229
171	HARRIS CENTER FOR	169	OR03	0045-0000	0	0 R	560	11	560
171	HARRIS CENTER FOR	171	OR04	00018-0000	0	0 R	1,590	59	1,590
171	HARRIS CENTER FOR	189	OR04	0017-0000	50,300 R	34,000 R	0	4.07	84,300
171	HARRIS CENTER FOR	196	OR05	0007-0000	0	0 R	282	12	282
171	HARRIS CENTER FOR	213	OR06	0011-0000	0	0 R	1,498	11	1,498
171	HARRIS CENTER FOR	241	OR06	0038-0000	580,200 N	42,000 N	0	7	622,200
171	HARRIS CENTER FOR	249	OR06	00448-0000	0	0 R	4,493	129	4,493
439	HARRIS, NORMAN & BARBARA	433	OR08	0079A-0000	108,900 R	33,200 R	0	3.64	142,100
244	HARRISON, GERRARD & JEAN	239	OR06	0036-0000	150,400 R	29,700 R	792	21.12	180,892
232	HASTINGS, RALPH S.	1022	OU05	0007-0000	64,700 R	28,300 R	0	1.2	93,000
342	HAYES, JOHN E.	337	OR07	0055E-0000	800 R	19,700 R	984	15.78	21,484
1942	HAYES, JOHN E. & DEBORAH PORTER	254	OR06	0049-0000	129,200 R	29,600 R	5,494	21.07	164,294
1194	HAYWARD, ARTHUR	1179	OU16	0012-0000	68,400 F	80,300 F	0	.5	148,700
671	HCP INC.	662	OR11	0027-0000	0	30,100 R	0	4	30,100
671	HCP INC.	685	OR11	0050-0000	0	41,500 R	0	10.07	41,500
671	HCP INC.	686	OR11	0050A-0000	0	38,300 R	0	8.33	38,300
671	HCP INC.	704	OR11	006E-0000	0	0 R	5,637	193.4	5,637
2186	HEALY, WILLARD/ABOULMASHIH/	1213	OR07	0019A-0000	0	26,400 R	2,126	48.84	28,526
295	HEALY-TRIST, RICHARD & ELAINE	291	OR07	0019-0000	132,800 F	30,800 R	1,077	13.3	164,677
1938	HEALY/A.WILLARD, PHILIP & JULIE	290	OR07	0018-0000	11,500 R	24,500 R	0	7.26	36,000
873	HECHT, BERNARD & JANET O.	859	OU01	0007-0000	76,900 F	30,900 F	0	1.2	107,800
1920	HEFFERNAN, DANIEL A. & FAYNE C.	313	OR15	0028-0000	169,700 R	37,100 R	0	9.34	206,800
1090	HENNESSY, GALE	1073	OU0E	000E-0000	73,900 R	25,300 R	0	.5	99,200
1090	HENNESSY, GALE	1075	OU08	0010-0000	0	30,900 R	0	4.94	30,900
2216	HENRY/HENRY G. SANDERS, KIT	225	OR06	0022-0000	146,300 F	79,600 R	0	29	225,900
2187	HENSEL, NORMAN C. & HAZEL E.	1069	OU08	0005A-0000	130,600 R	28,400 R	0	1.24	159,000
1114	HERMAN, GEORGE E. & PATRICIA K	1099	OU09	0014-0000	195,800 F	29,100 F	0	.3	224,900
2226	HERTNEKY, PAUL B. & ROBBIE P.	713	OR12	0009-0000	79,900 R	59,600 R	0	3.4	119,500
696	HERTZLER, GARY W. & JUDY B.	172	OR04	0002-0000	5,500 R	6,300 R	766	2.2	12,566
696	HERTZLER, GARY W. & JUDY B.	176	OR04	0005A-0000	154,700 R	27,300 R	1,154	11.1	183,154
940	HIGGINS, BRIAN F. & JANET L.	504	OR09	0045-0000	102,700 F	35,900 R	0	3.7	138,600
1079	HIGGINS, PATRICIA A.	1064	OU08	0001-0000	44,700 R	20,200 R	0	.12	64,900
300	HILL, JOHN C.	295	OR07	0023-0000	94,200 R	29,900 R	125	4.02	124,225
300	HILL, JOHN C.	296	OR07	0024-0000	0	0 R	2,074	26.7	2,074
530	HILL, PAUL E. & JACQUELINE S.	524	OR09	0061-0000	55,500 R	79,000 F	0	25.6	134,500
2229	HILLNER-TRUSTEE, BERTIL G.	954	OU04	0017-0000	79,700 R	42,800 R	0	1.5	122,500
139	HIRO, DANIEL & STEPHANIE	137	OR03	0009A-0000	78,800 R	44,900 R	0	9.49	123,700
139	HIRO, DANIEL & STEPHANIE	138	OR03	0009B-0000	0	1,000 R	0	.03	1,000
2035	HISTORICAL SOCIETY	963	OU04	0026-0000	200,500 N	30,800 N	0	.57	231,300
856	HITCHCOCK, JOHN L. & MARY ANN	845	OR16	0015-0000	97,000 R	28,000 R	1,221	35.83	126,221
856	HITCHCOCK, JOHN L. & MARY ANN	500	OR09	0041-0000	53,400 R	6,000 R	0	.25	59,400

ACT#	PROPERTY OWNER	SER#	MAP#	LOT#	BUILDING VALUE	LAND VALUE	CURRENT USE	ACREAGE	NET VALUATION
381	HIXSON, ARTHUR L. & LOIS A.	375	OR08	00270-0000	148,200 R	29,000 R	254	10.5	177,454
2238	HIXSON, RODNEY A. & CYNTHIA J.	543	OR09	0078-0000	48,300 R	29,500 R	0	1.8	77,800
498	HODGMAN, RICHARD & MARTHA S.	492	OF09	0033-0000	119,900 R	36,700 R	0	4.1	156,600
393	HOFFMAN, BRUCE S. & LIANA T.	327	OR08	0037-0000	63,000 R	27,900 R	0	1	90,900
2220	HOICK, MARSHA D.	276	OR07	0006-0000	79,100 R	34,100 R	0	4.1	113,200
2033	HOWARD, JAMES E. & PEGGY P.	939	OU04	0003-0000	201,500 R	41,500 R	0	1.7	243,000
612	HPOLICKA, JAMES	603	OR10	0016A-0000	77,500 R	33,200 R	0	5.7	110,700
1051	HUDSON, NELSON & TUNE	1037	OU06	0007-0000	36,500 R	29,700 R	0	1.9	66,200
1028	HUGHES, ELVA	1014	OU04	0082-0000	69,600 R	26,200 R	0	.7	95,800
1012	HUGHES, PAUL H.	992	OU04	0065-0000	121,000 R	33,500 R	0	1	154,500
804	HUGSON, JOSEPH G. & DONNA L.	793	OF15	0014-0000	0	1,500 R	0	.04	1,500
304	HUGSON, JOSEPH G. & DONNA L.	816	OR15	0029-0000	65,100 R	36,800 R	0	7	101,900
470	HUGSON, LOUIZ C. & MARION A.	464	OR09	0012-0000	3E,500 R	25,600 R	0	.6	29,100
1175	HULICK, SUZANNE B.	1160	OU14	0012-0000	177,100 R	54,600 R	0	1.5	231,700
345	HUMMELL, MARK L. & TERRI	389	OR08	0039-0000	5E,200 R	28,700 R	0	1.4	86,900
1956	HUNT, GARY P. & ANNE-THERESE	589	OR10	0008-0000	156,500 R	17,400 R	1.206	16	175,106
1965	HUNTER, LAURA L.	1153	OU14	0005-0000	54,400 R	87,600 R	0	1.9	142,000
1094	HUNTINGTON, DAVID S. & CHRISTINE	1079	OU08	0014-0000	124,800 R	23,000 R	0	.6	147,800
839	HUNTLEY, GAIL E.	925	OU03	0005-0000	0	0 R	1.968	5.46	1,968
1930	HUNTLEY, ROBERT S.	1114	OU10	0009A-0000	0	1,900 R	0	3.84	1,900
1930	HUNTLEY, ROBERT S.	1115	OU10	0009B-0000	3,000 R	26,000 R	0	6.73	29,000
1930	HUNTLEY, ROBERT S.	1222	OU03	0004A-0000	0	0 R	1.449	4.02	1,449
1121	HUNTLEY, ROBERT S. & GAIL E.	1106	OU10	0002-0000	147,700 R	32,500 R	793	4.2	180,993
64	HURD, HOWARD E. & JUNE T.	64	OR01	0046-0000	111,000 R	38,000 R	0	11	149,000
762	HUTCHINS, WAYNE & SARAH A.	753	OR13	0020-0000	51,500 R	35,000 R	0	6	86,500
1958	INGALLS & LORI SENECHAL, CHRIS	90	OR02	0022-0000	49,900 R	26,300 R	0	3	76,200
1912	INGALLS-JR, CHARLES F. & SUSAN C	900	OU02	0014-0000	94,400 R	27,900 R	0	1	122,300
810	JAREST, TERRY C. & GRACE E.	799	OR15	0017-0000	78,400 R	27,300 R	1.297	5.6	106,997
810	JAREST, TERRY C. & GRACE E.	800	OR15	0017A-0000	0	0 R	2.036	5.65	2,036
810	JAREST, TERRY C. & GRACE E.	801	OR15	0017B-0000	0	0 R	1.694	4.7	1,694
405	JESSOP, ALWILDA	399	OR08	0048-0000	0	0 R	830	9	830
405	JESSOP, ALWILDA	400	OR08	0049-0000	0	0 R	111	7	111
405	JESSOP, ALWILDA	401	OR08	0050-0000	0	0 R	2,582	28	2,582
405	JESSOP, ALWILDA	402	OR08	0051-0000	0	0 R	223	14	223
405	JESSOP, ALWILDA	403	OR08	0052-0000	0	0 R	92	1	92
405	JESSOP, ALWILDA	404	OR08	0053-0000	130,200 R	28,900 R	0	1.5	159,100
405	JESSOP, ALWILDA	417	OR08	0068-0000	0	0 R	382	4.14	382
405	JESSOP, ALWILDA	419	OR08	0069-0000	0	0 R	37	.4	37
136	JOEL-JR, HELMUTH W. & PENNY	134	OR03	0007-0000	96,000 R	33,300 R	0	5	129,300
38	JOHNS, REBECCA K.	36	OR02	0018A-0000	0	23,400 R	0	1.62	23,400
88	JOHNS, REBECCA K.	98	OR02	0030-0000	150,400 R	40,900 R	0	7.85	191,300
1120	JOHNSON HEIRS, LESTER	1105	OU09	0020-0000	106,000 R	53,500 R	0	15	159,500
1120	JOHNSON HEIRS, LESTER	1119	OU10	0013-0000	14,200 R	27,900 R	0	1	42,100
709	JOHNSON, COURTLAND H. & CYNTHIA	232	OR06	0028-0000	178,300 R	30,700 R	509	22.56	209,509
709	JOHNSON, COURTLAND H. & CYNTHIA	235	OR06	0032-0000	0	0 R	509	20	509

ACT#	PROPERTY OWNER	SER#	MAP#	LOT#	BUILDING VALUE	LAND VALUE	CURRENT USE	ACREAGE	NET VALUATION
2175	JOHNSON, ELINOR M.	1012	0004	0080-0000	76,600 R	28,700 R	0	1.4	105,300
1045	JOHNSON, LOREN S. & DIANNE M.	1031	0006	0002-0000	0	24,300 R	884	22	25,184
1045	JOHNSON, LOREN S. & DIANNE M.	591	0F10	0010-0000	237,700 R	57,600 R	642	28	295,942
344	JOHNSON, ROBERT L. & KATHRYN A	338	0R07	0056-0001	33,500 R	39,200 R	0	6.9	122,700
2115	JOHNSTON, JOSEPH E. & LINDA E.	937	0004	0001-0000	361,300 C	79,500 C	0	.8	440,800
2037	JONES-MARION DURGIN, NORMAN E.	920	0002	0033-0000	129,000 R	28,900 R	0	1.5	157,900
312	JORDAN & KATRINA HALL, JOHN	1074	0008	0009-0000	68,700 R	28,900 R	0	1.48	97,600
312	JORDAN & KATRINA HALL, JOHN	307	0R07	0032-0000	156,600 R	48,600 R	0	10.73	205,200
2111	JOSEPH, BROOKE F.	160	0R03	0036-0000	64,100 R	29,300 R	0	3	93,400
617	JOSEPH, LINDEN P. & ELLEN	608	0R10	0021-0000	192,100 R	26,900 R	0	1.5	219,000
557	JOSEPH, TODD M. & JOAN C.	579	0P10	0001-0000	77,300 R	29,300 R	0	3	106,600
55	KANNER, WERNER & GERTRUDE	55	0R01	0040-0000	152,500 R	30,100 R	0	2.1	182,600
2032	KASSARJIAN-TRUSTEES, J.B. & M.C.	1077	0008	0012-0000	114,800 R	25,400 R	890	36	141,090
2032	KASSARJIAN-TRUSTEES, J.B. & M.C.	1078	0008	0013-0000	0	0 R	204	8	204
2032	KASSARJIAN-TRUSTEES, J.B. & M.C.	584	0R10	0003-0000	800 R	5,700 R	1,068	43	7,568
2032	KASSARJIAN-TRUSTEES, J.B. & M.C.	590	0R10	0009-0000	0	0 R	446	19	446
2116	KAUFHOLD, JOHN A. & JOANNE M.	394	0R08	0043-0000	76,200 R	31,700 R	0	2.9	107,900
741	KEENE STATE COLLEGE	732	0R13	0001-0000	0	835,400 N	0	86	835,400
261	KEIL, ROBERT F. & CYNTHIA	256	0R06	0051-0000	102,200 R	29,700 R	0	1.9	131,900
372	KELLEHER, CHARLES R. & MARY	366	0R08	0023-0000	131,700 R	35,700 R	8,581	23.51	175,981
372	KELLEHER, CHARLES R. & MARY	368	0R08	0023B-0000	0	0 R	467	5.06	467
372	KELLEHER, CHARLES R. & MARY	442	0R08	0085B-0000	0	0 R	481	6.19	481
1924	KELLEHER, CHARLES R. & REGINA M.	440	0R08	0085-0000	9,100 R	20,400 R	2,102	14.91	31,602
172	KELLEY, KATHY L.	173	0R04	0003-0000	0	16,100 R	0	1.7	16,100
172	KELLEY, KATHY L.	174	0R04	0004-0000	28,400 R	30,100 R	0	4.6	58,500
736	KENNEDY, ROBERT T. & MURIEL	727	0R12	0020A-0000	0	0 R	254	10	254
736	KENNEDY, ROBERT T. & MURIEL	728	0R12	0021-0000	108,700 R	29,600 R	267	6.1	138,567
1991	KENNEY, PETER J. & ANNE L.	317	0R07	0041-0000	110,100 R	28,700 R	0	1.4	138,800
2132	KERWIN, ALLISON E.	266	0R06	0062-0000	82,700 R	27,900 R	2,655	29.79	113,255
2131	KERWIN, CHARLES M.	259	0R06	0055-0000	0	0 R	3,367	36.51	3,367
264	KERWIN-RICHARD EST., ELIZABETH	262	0R06	0056-0000	73,600 R	30,500 R	5,171	41.92	109,271
264	KERWIN-RICHARD EST., ELIZABETH	265	0R06	0061-0000	0	0 R	814	32	814
264	KERWIN-RICHARD EST., ELIZABETH	1082	0009	0001-0000	236,200 R	37,200 R	7,285	58.75	280,685
662	KETCHUM, PETER C. & SUZANNE P.	653	0R11	0018-0000	107,200 R	34,600 R	0	5.2	141,800
2114	KEVAN, THOMAS D. & KAREN S.	874	0001	0021-0000	99,700 R	33,000 R	0	2.25	132,700
1981	KIEFER, CONNIE BURR	1181	0016	0014-0000	65,500 R	97,700 R	0	.7	163,200
999	KIERSTEAD, ROBERT W. & MARILYN	985	0004	0052-0000	97,000 R	26,200 R	0	.7	123,200
698	KILPATRICK, ROBERT B. & ALEXANDRA	689	0R11	0053-0000	0	0 R	283	4	283
698	KILPATRICK, ROBERT B. & ALEXANDRA	690	0R11	0054-0000	112,000 R	29,900 R	56	4.2	141,956
698	KILPATRICK, ROBERT B. & ALEXANDRA	691	0R11	0055-0000	0	0 R	102	4	102
302	KING/J. SPAULDING, CONSTANCE E	297	0R07	0025-0000	101,700 R	43,600 R	0	9.28	145,300
931	KINNEY, CYNTHIA B.	917	0002	0030-0000	63,600 R	27,900 R	0	1	91,500
2224	KLEIN & R.M. THOMAS-TRSTS.E.	315	0R07	0039-0000	0	0 R	7,659	17	7,659
2224	KLEIN & R.M. THOMAS-TRSTS.E.	344	0R08	0003-0000	191,700 R	30,100 R	2,306	26.5	224,106
2224	KLEIN & R.M. THOMAS-TRSTS.E.	345	0R08	0004-0000	0	0 R	20,018	217.07	20,018

ACT#	PROPERTY OWNER	SER#	MAP#	LOT#	BUILDING VALUE	LAND VALUE	CURRENT USE	ACREAGE	NET VALUATION
2224	KLEIN & P.M.THOMAS-TRSTS.E.	363	0F0F	0020-0000	0	0 R	286	3.1	286
646	KNAPP, TOLIENE R.	637	0R11	0005C-0000	59,100 R	36,300 R	0	5.2	95,400
119	KOPSKI, EDWARD M. & LYVNE M.	117	0R02	004F-0000	41,500 R	31,900 R	0	3	123,400
949	KOZIELL, JOHN & SUZANNE S.	935	0J03	0015-0000	144,900 R	31,900 R	0	3	176,800
104	KRAUTHOFF, PAUL E.	102	0F02	0034-0000	92,100 R	34,600 R	0	5	132,700
735	LABELLE, HAROLO E. & JUDITH J.	726	0R12	0020-0000	0	23,800 R	1,397	67.9	25,197
1020	LACHANCE, RAYMOND H. & MAREL F.	1065	0J0F	0002-0000	71,100 R	24,700 R	0	.4	95,800
1104	LAINO, GORDON B.	1089	0U09	0006-0000	117,000 R	26,900 R	0	.3	143,800
1042	LAMBERT, ALAN & DEECE	102F	0U05	0013-0000	105,100 R	27,100 R	0	2	132,200
1147	LANE, CARYL & GERE H.	1132	0U13	0001A-0000	116,200 R	91,000 R	0	2.3	207,200
505	LAPINE, EDMOND W. & LILLIAN M.	499	0R09	0040-0000	197,200 R	35,700 F	0	3.6	232,900
480	LASALA, STEPHEN F. & DENISE M.	474	0R09	0020B-0000	96,700 R	37,900 R	0	6.86	134,600
609	LATTI, MURRAY A. & BARBARA J.	600	0R10	0014-0000	130,900 R	29,700 R	0	3.2	160,600
437	LAVOLETTE, WEBSTER R & GAIL C.	503	0R09	0044-0000	138,700 R	33,300 R	0	3.7	172,000
282	LAWRENCE, AGNES M.	1000	0U04	0067-0000	45,600 R	21,600 R	0	.05	67,200
379	LEACH, EDWARD R.	373	0R08	0027B-0000	145,200 R	38,500 R	0	5.3	183,700
1992	LEAFY, PATRICK J. & TAN V.	768	0R14	0009-0000	195,900 R	25,300 R	1,130	23.2	222,330
574	LEBRITTON, WILLIAM A. & BARBARA	568	0R09	0097-0000	39,500 R	30,300 R	0	2.2	69,800
574	LEBRITTON, WILLIAM A. & BARBARA	569	0F09	0098-0000	0	3,300 R	0	3.5	3,300
563	LEITH, ALBERT G. & DEBORAH A.	557	0R09	0089-0000	69,200 R	31,200 R	0	4.2	100,400
2162	LELAND, A. FORBES	335	0R07	0055C-0000	0	0 R	2,974	65.56	2,974
2167	LELAND, KARLENE	332	0R07	0055-0000	113,000 R	17,500 R	2,715	24.1	133,215
2167	LELAND, KARLENE	334	0R07	0055B-0000	0	0 R	120	5.65	120
369	LENT, ROBERT F. & ALICE R.	355	0U01	0003-0000	104,900 R	34,900 R	0	3	139,800
628	LESSEY-TR., S. KENRIC	619	0R10	0026-0000	199,700 R	28,600 R	15,066	84.07	243,366
628	LESSEY-TR., S. KENRIC	620	0R10	0026A-0000	0	0 R	457	4.96	457
628	LESSEY-TR., S. KENRIC	621	0R10	0027-0000	12,700 R	20,300 R	692	8	33,692
382	LESSEUR-TR., WILLIAM & THERESA	376	0R08	0023-0000	36,700 R	41,400 R	0	4.3	78,100
492	LEVESQUE, JEAN A. & SANDRA L.	486	0R09	0027-0000	123,300 R	36,500 R	0	4	159,800
384	LEVESQUE, PAUL R. & CLAUDETTE	379	0R08	0030-0000	53,500 R	30,200 R	0	.7	83,700
384	LEVESQUE, PAUL R. & CLAUDETTE	436	0R08	0081-0000	90,800 R	29,100 R	0	1.6	119,900
235	LEVITT, LILLA CABOT	230	0R06	0026-0000	295,700 R	72,600 R	0	20	368,300
235	LEVITT, LILLA CABOT	234	0R06	0031-0000	25,900 R	30,400 R	0	5.1	56,300
1918	LEWIS, RICHARD W. & GLENDA E.	6	0R01	0002-0000	282,900 R	29,600 R	2,522	54	315,022
1918	LEWIS, RICHARD W. & GLENDA E.	78	0R02	0011-0000	0	0 R	901	2	901
495	LIBBY, JAMES P.	489	0R09	0030-0000	0	27,300 R	0	4	27,300
8	LINDSLEY, LARRY L.	8	0R01	0002B-0000	139,500 R	32,400 R	683	12.1	172,583
682	LINK, MARGARET S.	673	0R11	0037-0000	136,300 R	37,700 R	0	4.6	174,000
159	LORACKI, JAMES E. & NANCY H.	157	0R03	0036-0000	95,200 R	34,100 R	0	4.1	129,300
668	LOKHART, ARTHUR J. & BARBARA	659	0R11	0024-0000	0	30,400 R	0	4	30,400
668	LOKHART, ARTHUR J. & BARBARA	961	0U04	0024-0000	94,200 R	29,100 R	0	.3	123,300
269	LOCKWOOD & MARKUS A. ANTHONY	264	0R06	0060-0000	81,200 R	25,600 R	0	.6	106,800
353	LOHMILLER, GEORGE R. & REBECCA	346	0R08	0005-0000	0	0 R	833	14	833
353	LOHMILLER, GEORGE R. & REBECCA	347	0R08	0006-0000	43,800 R	25,300 R	922	11	70,022
353	LOHMILLER, GEORGE R. & REBECCA	348	0R08	0007-0000	104,500 R	28,000 R	1,833	25	134,333

ACT#	PROPERTY OWNER	SER#	MAP#	LOT#	BUILDING VALUE	LAND VALUE	CURRENT USE	ACREAGE	NET VALUATION
353	LOHMILLER, GEORGE R. & REBECCA	349	OR05	0008-0000	0	0 R	7	.43	7
353	LOHMILLER, GEORGE R. & REBECCA	350	OR08	0009-0000	0	0 R	318	8	318
821	LORDEN, FRANCIS J.	810	OR15	0025-0000	0	0 R	1,039	14	1,039
84	LUBY, ROGER K.	75	OR02	0008-0000	0	3,000 R	0	6	3,000
2182	LUBY-TRUSTEE, NANCY J.	82	OR02	0015-0000	136,400 R	27,900 R	2,333	11	166,633
636	LUSTED, GREGORY D. & MARCIA	627	OR10	0032A-0000	0	28,100 R	0	6.3	28,100
675	LYON, MARTHA B.	666	OF11	0031-0000	128,500 R	36,500 R	0	4	165,000
254	LYON-CECIL B.ESTATE, ELIZABETH	229	OR06	0025-0000	0	22,800 R	0	1.3	22,800
254	LYON-CECIL B.ESTATE, ELIZABETH	233	OR04	0029-0000	0	0 R	211	16.6	211
254	LYON-CECIL B.ESTATE, ELIZABETH	245	OR06	0042-0000	59,400 R	23,700 R	0	1.4	88,100
254	LYON-CECIL B.ESTATE, ELIZABETH	246	OR06	0043-0000	184,900 R	27,900 R	0	1	212,800
254	LYON-CECIL B.ESTATE, ELIZABETH	247	OR06	0044-0000	0	0 R	880	17.3	880
1961	MACALASTER, DOROTHY M. & ANDREWS	1165	OU15	0001-0000	41,300 R	28,400 R	3,742	46.3	73,442
1967	MACALASTER, NANCY E.	960	OU04	0023-0000	121,600 R	26,700 R	0	.18	148,300
760	MACCARONE, ALFRED C. & COLEEN	751	OR13	0018-0000	73,500 R	27,300 R	0	2	100,800
936	MACFARLANE, ALEXANDER M. & JEAN	922	OU03	0002-0000	111,600 R	43,900 R	0	9.5	155,500
514	MACLELLAN, BRUCE & MARGARET	508	OR09	0049-0000	0	33,000 R	0	5.3	33,000
334	MACLEOD, GARY L.	329	OR07	0052-0000	0	20,000 R	0	1	20,000
689	MACWILLIAM, WILLIAM & MARTON	680	OR11	0045-0000	116,300 R	37,100 R	0	4.3	153,400
402	MAGDON, JEANNE	396	OR08	0045-0000	108,500 R	24,000 R	0	.9	132,500
1021	MANNING ESTATE, THOMAS B.	1007	OU04	0075-0000	133,600 R	51,100 R	0	.3	184,700
2150	MANNING, SCOTT T.	1001	OU04	0068-0000	66,500 R	31,500 R	0	.75	98,000
1990	MANSFIELD/S. MONTGOMERY, HOWARD	459	OR09	0007-0000	89,400 R	41,200 R	0	8	130,600
704	MANZ, ROBERT L.	695	OR14	0059-0000	0	26,000 R	0	4	26,000
684	MARCHAND, KATHLEEN M.	675	OR11	0039-0000	0	30,400 R	0	4	30,400
293	MARCHUK, STEPHEN W. & DEBRA D.	288	OR07	0016-0000	105,100 R	26,700 R	0	3.7	131,800
570	MARCOULLIER, ROGER E. & RUTH E.	564	OR09	0095A-0000	67,000 R	30,000 R	0	2.05	97,000
265	MARKUS, GENEVA	260	OR06	0056-0000	83,500 R	26,800 R	0	.88	110,300
567	MARSHALL, SILBERT & DOROTHY	561	OR09	0093-0000	0	24,100 R	0	1.97	24,100
962	MASON, ROBERT C. & MARTHA G.	943	OU04	0011-0000	172,100 R	29,600 R	0	.4	201,700
453	MATHEWSON, OWEN D. & LINDA S.	343	OR08	0002-0000	76,500 R	30,500 R	4,475	29	111,475
453	MATHEWSON, OWEN D. & LINDA S.	447	OR08	0091-0000	141,500 R	32,300 R	5,991	19	179,791
459	MCBRIAN-JR., JAMES & LYNN D.	453	OR09	0004A-0000	119,500 R	31,600 R	1,531	22.1	152,631
285	MCCABE, DONNA LEE	280	OR07	0009A-0000	0	0 R	350	5.5	350
285	MCCABE, DONNA LEE	281	OR07	0010-0000	208,200 R	29,500 R	5,936	66.37	243,636
533	MCCARTHY, DOUGLAS G.	527	OR09	0063-0000	44,500 R	29,500 R	2,785	56.73	76,785
2209	MCCLOSKEY, HELEN S.	298	OU02	0012-0000	86,900 R	29,700 R	0	1.9	116,600
2183	MCCORMACK-JR, WILLIAM & MARGAR.	300	OR07	0027A-0000	81,500 R	31,000 R	0	4.17	112,500
179	MCDONALD, DOROTHY	185	OR04	0011A-0000	82,700 R	24,000 R	1,358	20.3	108,058
518	MCGILINCHEY, WILLIAM	512	OR09	0053-0000	115,500 R	35,700 R	0	3.6	151,200
860	MCGREGOR, F. JEANNETTE	849	OR16	0018-0000	283,700 R	61,000 R	0	23.58	344,700
824	MCGUIRE, JOHN K. & JOY C.	814	OR15	0028A-0000	0	26,600 R	200	9.88	26,800
184	MCGUIRE, JOHN K. & JOY C.	815	OR15	0028B-0000	0	0 R	128	5.04	128
1193	MCKENNA, JOHN J.	1178	OU16	0011-0000	0	77,200 R	0	1	77,200
701	MCKIM-JR., WILLIAM J.	692	OR11	0056-0000	94,800 R	36,500 R	0	4	131,300

ACT#	PROPERTY OWNER	SER#	MAP#	LOT#	BUILDING VALUE	LAND VALUE	CURRENT USE	ACREAGE	NET VALUATION
984	MCKINLEY, ROBERT W & EVELYN B.	970	0004	0033-0000	100,800 R	29,600 R	0	.4	130,400
945	MCLEOD, KENNETH & MARGUERITE	931	0003	0011-0000	0	900 R	0	.89	900
945	MCLEOD, KENNETH & MARGUERITE	936	0003	0016-0000	128,600 R	74,900 R	0	19	203,500
335	MEISINGER, WALES F. & MARION W	824	0R15	0034-0000	0	0 R	3,610	80	3,610
535	MEISINGER, WALES F. & MARION W	502	0R09	0043-0000	123,300 R	32,900 R	0	3.5	156,200
595	MELLION, PAUL LEVINE	586	0R10	0005-0000	3,800 R	18,200 R	3,396	61	25,396
595	MELLION, PAUL LEVINE	587	0R10	0006-0000	5,100 R	15,300 R	0	3.4	23,400
2003	MERRILL, MARY K.	128	0R03	0002-0000	0	0 R	2,565	78	2,565
2003	MERRILL, MARY K.	129	0R03	0003-0000	0	0 R	5,171	192	5,171
132	MERRILL-JR, CHARLES E. & MARY	130	0R03	0004A-0000	0	115,000 R	0	59	115,000
132	MERRILL-JR, CHARLES E. & MARY	131	0R03	0004B-0000	0	173,600 R	0	85	173,600
132	MERRILL-JR, CHARLES E. & MARY	133	0R03	0006-0000	0	21,400 R	0	1.7	21,400
132	MERRILL-JR, CHARLES E. & MARY	165	0R03	0041-0000	0	20,000 R	0	1	20,000
132	MERRILL-JR, CHARLES E. & MARY	166	0R03	0042-0000	0	18,900 R	0	1.5	18,900
132	MERRILL-JR, CHARLES E. & MARY	167	0R03	0043-0000	0	63,300 R	0	22	63,300
132	MERRILL-JR, CHARLES E. & MARY	168	0R03	0044-0000	0	24,600 R	0	28	24,600
132	MERRILL-JR, CHARLES E. & MARY	170	0R04	0001A-0000	20,300 R	44,000 R	0	49	64,300
132	MERRILL-JR, CHARLES E. & MARY	177	0R04	0006-0000	28,200 R	52,100 R	0	13	80,300
132	MERRILL-JR, CHARLES E. & MARY	188	0R04	0014-0000	172,700 R	75,400 R	0	19	248,100
894	MERRION, VIRGINIA O.	380	0001	0027-0000	0	1,100 R	0	.7	1,100
891	MERRION, H. JOSEPH & VIRGINIA	877	0001	0024-0000	150,700 R	41,000 R	1,784	22.5	193,484
965	MESROBIAN, ROBERT & JANICE	951	0004	0014-0000	105,400 R	31,400 R	0	.7	136,800
1941	MESROBIAN, ROBERT W.	1100	0009	0015-0000	178,200 R	33,700 R	0	1.06	211,900
2184	MEYERS, PHYLLIS S.	301	0R07	0027B-0000	0	0 R	5,006	13.89	5,006
2184	MEYERS, PHYLLIS S.	1243	0R07	0027B-0001	0	0 R	753	2.09	753
2184	MEYERS, PHYLLIS S.	1244	0R07	0027B-0002	0	0 R	328	4.07	328
2184	MEYERS, PHYLLIS S.	1246	0R07	0027B-0004	0	0 R	950	11.79	950
2221	MILLER, PATRICIA A.	601	0R10	0015-0000	0	20,000 R	0	1.08	20,000
1955	MILLER, ROBERT W. & DIANE W.	687	0R11	0051-0000	97,600 R	36,500 R	0	4	134,100
1142	MINER, RICHARD L. & MURLYN	1127	0012	0001-0000	30,200 R	91,500 R	0	4.89	121,700
1142	MINER, RICHARD L. & MURLYN	1128	0012	0001A-0000	0	29,400 R	0	1.15	29,400
412	MINER, ROBERT C. & JEANNE R.	1129	0012	0002-0000	78,000 R	76,600 R	0	2.65	154,600
412	MINER, ROBERT C. & JEANNE R.	406	0R08	0055-0000	159,800 R	29,100 R	4,671	30	193,571
496	MITCHELL, HOWARD M. & MARTHA P	490	0R09	0031-0000	111,300 R	37,100 R	0	4.3	148,400
468	MOLIN/D. MATFIELD, EDWARD G.	462	0R09	0010-0000	92,600 R	32,300 R	0	3.3	124,900
16	MOLLER, KENNETH L. & ANN E.	16	0R01	0010-0000	141,600 R	29,700 R	1,997	28	173,297
16	MOLLER, KENNETH L. & ANN E.	49	0R01	0035-0000	0	0 R	65	.7	65
11	MOLLER-TRUSTEE, RUTH E.	11	0R01	0005-0000	0	0 R	659	18	659
957	MOLLERS INC.	943	0004	0007-0000	89,500 C	27,900 C	0	.05	117,400
2013	MONADNOCK DEVELOPMENTAL SERV.	562	0R09	0096-0000	167,300 N	34,100 N	0	4.1	201,400
523	MONADNOCK PAPER MILLS	517	0R09	0057-0000	0	0 R	3,307	52	3,307
523	MONADNOCK PAPER MILLS	518	0R09	0057A-0000	0	113,000 R	0	-	113,000
523	MONADNOCK PAPER MILLS	836	0R16	0009-0000	0	86,100 R	0	34	86,100
523	MONADNOCK PAPER MILLS	842	0R16	0012-0000	338,800 R	97,300 R	0	30	436,100
523	MONADNOCK PAPER MILLS	843	0R16	0013-0000	0	0 R	1,781	28	1,781

ACT#	PROPERTY OWNER	SER#	MAP#	LOT#	BUILDING VALUE	LAND VALUE	CURRENT USE	ACREAGE	NET VALUATION
523	MONADNOCK PAPER MILLS	844	DR16	0014-0000	0	0 R	2,608	41	2,608
536	MONADNOCK PAPER MILLS RE TRUST	530	DR09	0066-0000	0	0 R	83	.9	83
536	MONADNOCK PAPER MILLS RE TRUST	531	DR09	0067-0000	0	0 R	5,146	55.8	5,146
536	MONADNOCK PAPER MILLS RE TRUST	309	DR15	0023-0000	0	0 R	9,314	101	9,314
536	MONADNOCK PAPER MILLS RE TRUST	811	DR15	0026-0000	0	0 R	1,291	14	1,291
536	MONADNOCK PAPER MILLS RE TRUST	827	DR16	0002-0000	0	0 R	5,902	64	5,902
536	MONADNOCK PAPER MILLS RE TRUST	828	DR16	0003-0000	0	0 R	2,767	30	2,767
536	MONADNOCK PAPER MILLS RE TRUST	829	DR16	0004-0000	0	0 R	2,490	27	2,490
536	MONADNOCK PAPER MILLS RE TRUST	830	DR16	0005-0000	0	0 R	9,559	150.3	9,559
536	MONADNOCK PAPER MILLS RE TRUST	831	DR16	0006-0000	0	0 R	830	9	830
536	MONADNOCK PAPER MILLS RE TRUST	834	DR16	0008A-0000	0	0 R	4,420	69.5	4,420
536	MONADNOCK PAPER MILLS RE TRUST	835	DR16	0008B-0000	0	0 R	3,781	41	3,781
536	MONADNOCK PAPER MILLS RE TRUST	837	DR16	0009A-0000	0	0 R	2,564	27.8	2,564
536	MONADNOCK PAPER MILLS RE TRUST	841	DR16	0011A-0000	0	0 R	978	10.6	978
536	MONADNOCK PAPER MILLS RE TRUST	847	DR16	0016-0000	0	0 R	1,660	18	1,660
536	MONADNOCK PAPER MILLS RE TRUST	848	DR16	0017-0000	0	0 R	1,337	14.5	1,337
275	MONROE, ELIZABETH	270	DR07	0002-0002	37,600 R	33,300 R	0	5	71,100
275	MONROE, ELIZABETH	272	DR07	0002-0004	0	28,400 R	0	5.4	28,400
770	MOERS, CALVIN N. & CHARLOTTE	759	DR14	0001-0000	30,500 F	42,100 R	0	15	72,600
164	MOORE & McDOWELL, D. PATRICIA H	162	DR03	0038B-0000	65,500 R	35,700 R	0	6.4	101,200
987	MOORE-III., H. CLYDE & KERRY	973	DR04	0036-0000	85,300 R	23,000 F	0	.2	108,300
501	MOORE-JR., HAROLD C. & IRENE P.	947	DR04	0010-0000	110,900 R	29,600 R	0	.4	140,500
501	MOORE-JR., HAROLD C. & IRENE P.	495	DR09	0036-0000	0	32,800 R	0	5.2	32,800
2241	MOREEN & J. JOHNSON, RA/MS/WH	1093	DR09	0009-0000	94,900 R	35,300 R	0	1.25	130,200
2241	MOREEN & J. JOHNSON, RA/MS/WH	1239	DR09	0009A-0000	0	28,400 F	0	1.26	28,400
2241	MOREEN & J. JOHNSON, RA/MS/WH	483	DR09	0024-0000	144,100 R	37,100 R	0	4.3	181,200
542	MOREY-III., CHARLES L. & JOYCE	535	DR09	0071-0000	0	125 N	0	.25	125
542	MOREY-III., CHARLES L. & JOYCE	536	DR09	0072-0000	66,000 R	40,400 R	0	9	106,400
784	MORGAN, ROBERT D. & JANE B.	773	DR14	0013-0000	97,000 R	24,300 R	1,032	18.5	122,332
784	MORGAN, ROBERT D. & JANE B.	1011	DR04	0079-0000	110,000 R	29,100 R	0	.3	139,100
484	MORRILL, RICHARD & SANDRA	478	DR09	0020F-0000	110,200 R	38,800 R	0	7.23	148,800
2230	MORSE, ARLINE M.	781	DR15	0003-0000	0	0 R	1,005	20	1,005
2230	MORSE, ARLINE M.	809	DR15	0024-0000	0	0 R	1,183	24	1,183
2230	MORSE, ARLINE M.	321	DR15	0031-0000	0	0 R	878	18	878
1877	MOSER, PAUL	135	DR03	0006-0000	101,700 F	35,900 R	0	5	137,600
1877	MOSER, PAUL	158	DR03	0037-0000	0	38,800 R	0	10	38,800
1877	MOSER, PAUL	159	DR03	0037A-0000	9,300 R	27,700 R	0	4	37,000
947	MUHLEMAN, HARRY N.	933	DR03	0013-0000	79,600 R	25,600 R	0	.6	70,200
815	MULHALL, EDWARD T.	804	DR15	0020-0000	87,300 R	21,800 R	455	19.9	109,555
15	MULHALL, NELLIE H.	-15	DR01	0009-0000	0	1,800 R	0	3.6	1,800
982	MURPHY, THOMAS C. & WILLIAM J.	968	DR04	0031-0000	0	34,200 R	0	8	34,200
982	MURPHY, THOMAS C. & WILLIAM J.	969	DR04	0032-0000	80,900 R	32,100 R	0	.9	113,000
1085	MURPHY, THOMAS J. & MARY C.	1070	DR08	0005B-0000	123,200 R	27,900 R	0	1.01	151,100
688	MURRAY, WILLIAM M. & LAURA L.	679	DR11	0044-0000	0	30,400 R	0	4	30,400
1023	NANCE, WILLIAM M. & SUSAN R.	1009	DR04	0077-0000	133,200 R	30,300 R	0	.5	163,500

ACT#	PROPERTY OWNER	SER#	MAP#	LOT#	BUILDING VALUE	LAND VALUE	CURRENT USE	ACREAGE	NET VALUATION
1982	NAYLOR & VALERIE BARKER, JOHN J	1030	0006	0001-0000	75,400 R	31,800 R	0	4	107,200
550	NAYLOR, HANNAH	544	0R09	0079-0000	6,400 R	20,300 R	789	16	27,489
550	NAYLOR, HANNAH	546	0R09	0081-0000	0	0 R	661	13	661
550	NAYLOR, HANNAH	1223	0R09	0019A-0000	0	0 R	4,274	88.5	4,274
550	NAYLOR, HANNAH	470	0R09	0018-0000	0	0 R	102	2	102
7	NEARY, GLORIA J.	7	0R01	0002A-0000	183,500 R	30,500 R	1,022	41.9	215,022
2214	NEFZ-B JANET E. MACK, GREGORY	542	0R09	0077A-0000	123,300 R	36,700 R	0	6.6	162,000
225	NEW ENGLAND FORESTRY	220	0R06	0018-0000	0	1,529 N	0	65	1,529
225	NEW ENGLAND FORESTRY	221	0R06	0019-0000	0	113 N	0	4.8	113
963	NEW ENGLAND TELEPHONE CO	949	00D4	0012-0000	33,900 C	43,800 C	0	.3	77,700
1962	NEWBURY, THOMAS H. & OJANE L.	1067	0005	0004-0000	53,500 R	28,300 R	0	1.2	81,800
1052	NEWCOMB, JAMES A. & PATRICIA E.	1038	0006	0008-0000	0	1,000 R	0	2.4	1,000
1052	NEWCOMB, JAMES A. & PATRICIA E.	1042	0006	0011-0000	58,200 R	39,400 R	0	7	97,600
2189	NICHOLS-TRUSTEE, KATHLEEN P.	141	0R03	0012-0000	0	0 R	3,028	65	3,028
2189	NICHOLS-TRUSTEE, KATHLEEN P.	142	0R03	0013-0000	0	0 R	3,723	131.33	3,723
125	NIEDERHELMAN, BYRON & CYNTHIA	123	0R02	0051B-0000	146,900 R	38,800 R	0	5.16	185,700
1197	NOIT-JR., CHARLES L.	1182	0016	0015-0000	66,100 R	98,000 F	0	.8	166,100
554	NYLANDER, DONALD D. & BARBARA	548	0R09	0083-0000	48,800 R	19,500 R	382	20	68,682
554	NYLANDER, DONALD D. & BARBARA	555	0R09	0087-0000	0	0 R	424	20	424
1909	NYLANDER, ROBERTA D. & RUSSELL	1118	0010	0012-0000	112,400 R	29,500 R	197	4.14	142,097
1133	NYLANDER-DALY TRUST, ROBERTA D.	1204	0010	0012A-0000	0	0 R	5,201	56.4	5,201
479	O'NEIL & J. BAKER, MARY LOU	473	0R09	0020A-0000	96,300 R	39,700 R	0	7.14	136,500
115	OKSNER, ROBERT M. & JUDITH D.	113	0R02	0045-0000	130,300 R	51,800 R	0	10	182,600
1027	OLDER/STEVE SHERMAN, JULIA D.	1013	0004	0081-0000	64,100 R	24,300 R	0	.3	88,400
1927	OLIVO, TIMOTHY M. & MELODY E.	1218	0R02	0042A-0000	25,400 R	34,800 R	0	5	60,200
1105	OTIS, DOROTHY P.R.	1090	0009	0007-0000	58,200 R	29,000 R	0	.7	52,200
648	OWEN, LAURENCE K. & SUZEN B.	639	0R11	0006-0000	0	17,500 R	727	36.3	18,227
569	PAQUETTE, FRANCIS & SHIRLEY E.	563	0R09	0095-0000	93,600 R	27,900 R	6,037	14.41	127,537
1066	PAQUETTE, RONALD E. & ELAINE M	1051	0007	0007-0000	66,000 R	31,300 R	0	2.7	97,300
471	PAQUETTE, THOMAS	465	0R09	0013-0000	156,000 R	30,200 R	0	2.1	186,200
472	PAQUETTE-JF., RONALD E & LINDA	466	0R09	0014-0000	39,100 F	23,000 R	0	.2	62,100
753	PARSONS, JEFFREY C.	744	0R13	0013-0000	50,700 R	27,300 R	357	12.17	78,357
753	PARSONS, JEFFREY C.	745	0R13	0013A-0000	0	26,000 R	0	4	26,000
2002	PATCH, FLETCHER K. & MAY BELLE	360	0R08	0018A-0000	132,700 R	48,800 R	0	8.36	181,500
1119	PATTON, EVELYN/RICHARD/LINDA	1104	0009	0019-0000	69,100 R	23,700 R	0	.8	92,800
2005	PAYNE, DOUGLAS G. & PATRICIA	645	0R11	0010-0000	0	0 R	29	.57	29
2005	PAYNE, DOUGLAS G. & PATRICIA	646	0R11	0011-0000	94,200 R	29,600 R	541	12.64	124,341
124	PEABODY-JR., JOHN D.	122	0R02	0051A-0000	201,500 R	38,600 R	0	5.04	240,100
2194	PEARNE, MARJORIE A.	932	0003	0012-0000	55,000 R	23,000 R	0	.2	78,000
621	PELS, JAMES D.	612	0R10	00220-0000	0	0 R	1,175	15.84	1,175
622	PELS-III., ALBERT E.	613	0R10	0022E-0000	0	0 R	1,098	14.8	1,098
620	PELS-JR., ALBERT E. & ELIZABETH	610	0R10	0022B-0000	175,800 R	22,700 R	386	12.27	198,886
620	PELS-JR., ALBERT E. & ELIZABETH	611	0R10	0022C-0000	0	0 R	592	7.98	592
333	PENNETON, MAOOLYN M.	328	0R07	0051-0000	89,800 R	34,900 R	0	4.5	124,700
896	PENNIMAN-H. ESTATE, ALICE M.	882	0001	0029-0000	74,000 R	34,900 R	0	1.7	108,900

ACT#	PROPERTY OWNER	SER#	MAP#	LOT#	BUILDING VALUE	LAND VALUE	CURRENT USE	ACREAGE	NET VALUATION
2126	PERCIVAL, JOHN M. & MARGARET E	1083	0U09	0002-0000	150,700 R	31,900 R	0	1.7	182,600
725	PERKINS, KATHRYN A. & WHITNEY	716	0R12	0011-0000	15,200 R	32,100 R	0	.6	47,300
2014	PERNER, HILOEGARD M.	885	0U01	0032-0000	73,500 R	31,100 R	0	1.3	104,600
1091	PETTEE, MARCIA	1076	0U08	0011-0000	164,700 R	34,900 R	0	5.8	199,600
69	PETTEGREW, ROBERT F. & HOPE	69	0R02	0001A-0000	0	0 R	60	3.4	60
69	PETTEGREW, ROBERT P. & HOPE	124	0R02	0051C-0000	223,500 R	29,900 R	201	12.43	253,601
335	PHELPS, NORMAN P.	330	0R07	0053-0000	76,200 R	26,400 R	1,692	22.58	104,292
1883	PICKERING, JULIUS	333	0R07	0055A-0000	105,900 R	36,300 R	0	6.73	142,200
268	PIERCE, MELVIN E. & GERTRUDE	263	0R0A	0059-0000	0	23,800 R	0	1.8	23,800
268	PIERCE, MELVIN E. & GERTRUDE	204	0R06	0001-0000	29,900 R	29,900 R	0	2	59,800
1009	PIERCE, RAY E. & HELEN M.	995	0U04	0062-0000	105,400 R	30,300 R	0	.5	135,700
1009	PIERCE, RAY E. & HELEN M.	996	0U04	0063-0000	132,400 R	29,100 R	0	.3	161,500
702	PINKHAM, CHRISTOPHER C	693	0R11	0057-0000	0	26,000 R	0	4	26,000
789	PIRKEY, JOHN J. & CYNTHIA L.	778	0R15	0002-0000	94,100 R	27,200 R	216	12.24	121,516
2015	PISCIOTTA, PATRICIA	43	0R01	0029-0000	106,200 R	31,100 R	0	2.6	137,300
2213	PISCIOTTA, RICHARD	314	0R07	0038-0000	53,500 R	46,600 R	0	10	100,100
923	POLLARO, PAUL & LAURA	909	0U02	0023-0000	101,700 R	27,900 R	0	1	129,600
960	POND, THOMAS T. & CYNTHIA	946	0U04	0009-0000	325,600 R	34,100 R	0	1.3	359,700
565	POTHIER, CLARENCE & ROBERTA	559	0R09	0091-0000	107,900 R	25,300 R	0	.5	133,200
24	POTTER, ROBERT W. & JANE M.	24	0R01	0015B-0000	0	0 R	583	6.32	583
24	POTTER, ROBERT W. & JANE M.	25	0R01	0015C-0000	0	0 R	633	6.86	633
1984	POWERS, STEPHEN J. & KRISTIN B.	926	0U03	0006-0000	92,200 R	24,300 R	0	.4	117,000
531	PR AHL, CHRISTOPHER M. & BRENDA	525	0R09	0062-0000	159,600 R	29,800 R	2,031	13.72	191,431
531	PR AHL, CHRISTOPHER M. & BRENDA	526	0R09	0062A-0000	0	0 R	910	5.21	910
1907	PRENTICE, THOMAS C. & MURIEL D	150	0R03	0027-0000	0	21,000 R	1,109	63	22,109
1968	PRIEST-TRSTS, IRVING & THELMA	1149	0U14	0001-0000	67,000 R	108,100 R	0	1.2	175,100
1968	PRIEST-TRSTS, IRVING & THELMA	1150	0U14	0002-0000	3,800 R	56,800 R	0	.7	60,600
473	PROSS-SR., JACK C.	467	0R09	0015-0000	48,900 R	25,400 R	0	1.05	74,300
9	PSNH INC.	9	0R01	0003-0000	0	0 E	0	.3	0
9	PSNH INC.	416	0R08	0067-0000	0	0 E	0	7	0
9	PSNH INC.	1201	0R01	0003A-0000	0	759,500 E	0	-	759,500
1007	PULIDO, NUMAEL	993	0U04	0060-0000	59,100 R	25,300 R	0	.5	84,400
823	QUERY, HENRY F. & KATHRYN	812	0R15	0027-0000	53,600 R	23,300 R	0	.63	76,900
995	QUINN, RICHARD J. & JANET M.	981	0U01	0028-0000	0	0 R	360	.8	360
895	QUINN, RICHARD J. & JANET M.	914	0U02	0027-0000	0	0 R	5,233	28.6	5,233
895	QUINN, RICHARD J. & JANET M.	915	0U02	0028-0000	0	0 R	25	1	25
895	QUINN, RICHARD J. & JANET M.	971	0U04	0034-0000	330,500 R	59,900 R	0	4.3	390,400
397	RANK, TRAVERS L. & DOLORES M.	391	0R08	0041-0000	60,100 R	28,300 R	0	1.2	88,400
711	RASMUSSEN, JOHANNES	702	0R11	0066-0000	128,900 R	38,900 R	0	4	167,800
2219	RAY, RICHARD A. & MARGARET A.	506	0R09	0047-0000	138,300 R	35,800 R	0	3.63	174,100
371	REARDON, VIRGINIA K.	365	0R08	0022-0000	139,600 R	36,600 R	1,291	16	177,491
573	REEVER, ALAN S. & MARGARET	257	0R06	0052-0000	105,100 R	28,900 R	0	1.5	134,000
573	REEVER, ALAN S. & MARGARET	567	0R09	0096-0000	22,600 R	32,100 R	0	3.1	54,700
567	REEVES, JAMES G. & VICKI L.	541	0R09	0077-0000	106,100 R	38,300 R	0	6.4	144,400
861	REID, ELEANOR	850	0R16	0019-0000	0	0 R	2,124	49	2,124

ACT#	PROPERTY OWNER	SER#	MAP#	LOT#	BUILDING VALUE	LAND VALUE	CURRENT USE	ACREAGE	NET VALUATION
861	REID, ELEANOR	450	0R09	0002-0000	0	0 R	890	42	890
1189	RENNA, LINDA C.	1174	0U16	0007-0000	54,300 R	81,100 R	0	.69	135,400
1101	RENNA, THEODORE & LINDA C.	1086	0U09	0005-0000	305,000 R	31,600 R	901	3.53	337,501
1101	RENNA, THEODORE & LINDA C.	1087	0U09	0005A-0000	104,000 R	25,400 R	360	1.32	129,760
1101	RENNA, THEODORE & LINDA C.	1085	0U09	0005B-0000	0	0 R	463	7.4	463
1101	RENNA, THEODORE & LINDA C.	1094	0U09	0010-0000	0	0 R	901	2	901
1187	REYNOLDS, N. STUART & ADELE B.	1172	0U16	0005-0000	0	22,800 R	0	1.3	22,800
1187	REYNOLDS, N. STUART & ADELE B.	1176	0U16	0009-0000	0	76,200 R	0	.9	76,200
106	REYNOLDS, ALBERT C. & CHARLOTTE	104	0R02	0036-0000	0	26,400 R	0	3.1	26,400
665	RHINES/T.B.RHINES TRUST, OLIVE	656	0R11	0021-0000	182,900 R	36,500 R	0	4	219,400
665	RHINES/T.B.RHINES TRUST, OLIVE	657	0R11	0022-0000	0	0 R	94	3.7	94
665	RHINES/T.B.RHINES TRUST, OLIVE	664	0R11	0029-0000	0	0 R	407	16	407
79	RICHARDSON, JOHN N. & LESLIE	77	0R02	0010A-0000	120,900 R	34,200 R	0	4.17	155,100
78	RICHARDSON-TRUSTEE, PRISCILLA	76	0R02	0010-0000	162,100 R	29,500 R	3,078	70	194,678
807	RIESELER, FREDERICK H. & NANCY	796	0R15	0015B-0000	175,000 R	26,200 R	1,134	13.8	202,334
2218	ROBIO, PETER R. & ELIZABETH	455	0R09	0004B-0001	39,100 R	36,000 R	0	5.03	125,100
1156	ROBINSON, DAVID S.	1135	0U13	0007-0000	0	21,200 R	0	.9	21,200
1156	ROBINSON, DAVID S.	1141	0U13	0010-0000	34,700 R	114,400 R	0	3	199,100
1156	ROBINSON, DAVID S.	1142	0U13	0010A-0000	0	23,200 R	0	1.5	23,200
1156	ROBINSON, DAVID S.	731	0R12	0023-0000	0	23,400 R	0	1.6	23,400
878	ROBITAILLE, PHILIP & VIRGINIA	864	0U01	0011-0000	174,100 R	32,700 R	90	2.7	206,890
878	ROBITAILLE, PHILIP & VIRGINIA	365	0U01	0012-0000	0	0 R	282	2.2	282
2174	ROBITAILLE, PHILIP S.	853	0U01	0001-0000	0	0 R	1,058	8.25	1,058
316	ROBITAILLE, VIRGINIA N.	805	0R15	0020A-0000	0	0 R	672	26.4	672
1946	FODAT & MARY MILLER, ROBERT K.	1015	0U04	0083-0000	83,900 R	24,300 R	0	.3	108,200
775	ROLAND/J. LISTER, CHRISTOPHER	764	0R14	0006-0000	67,600 R	27,500 R	1,032	19.5	96,132
1001	RONDINA, LOUIS	987	0U04	0054-0000	71,200 R	26,200 R	0	.7	97,400
660	ROPER, JOHN K. & SUSAN	703	0R11	0067-0000	0	40,600 R	0	10	40,600
660	ROPER, JOHN K. & SUSAN	979	0U04	0046-0000	80,400 R	26,200 R	0	.7	106,600
517	ROSS, GORDON L.	511	0R09	0052-0000	122,900 R	37,300 R	0	4.4	160,200
1170	ROSSITER, DENNIS L. & ALISON F	1155	0U14	0007-0000	88,000 R	161,200 R	0	2.5	249,200
1906	ROTC, MARTHA M.	1175	0U16	0008-0000	43,800 R	81,500 R	0	.8	125,300
919	ROUNDS, MARTIN F. & PAULA C.	905	0U02	0019-0000	106,600 R	25,300 R	0	.5	131,900
2196	ROUSE-DR., STEWART A. & KAREN L	1107	0U10	0003-0000	165,400 R	29,900 R	0	2	195,300
214	RUSS, DAVID P. & BETH B.	2	0R02	0002A-0000	146,900 R	27,900 R	916	19.06	175,716
572	RULE, PAUL F. & DOROTHY E.	566	0R09	0095C-0000	0	0 R	934	11.59	934
56	RUSSELL ESTATE, BRUCE	56	0R01	0040A-0000	124,800 R	30,300 R	0	2.2	155,100
892	RUSSELL, CATHERINE E. & RICHARD	876	0U01	0023-0000	0	0 R	710	12.4	710
892	RUSSELL, CATHERINE E. & RICHARD	878	0U01	0025-0000	0	1,600 R	0	1	1,600
2240	RYER & JOAN E. CARLEY, GARY A.	576	0R09	0104-0000	139,800 R	39,000 R	0	8.2	178,800
742	S & M FOREST TRUST	733	0R13	0002-0000	0	0 R	445	21	445
703	SALADINO, RICHARD J. & JANET L	694	0R11	0058-0000	0	26,000 R	0	4	26,000
1179	SALAZAR, ELIZABETH A.	1162	0U14	0014-0000	0	0 R	2,703	6	2,703
1179	SALAZAR, ELIZABETH A.	1164	0U14	0016-0000	0	0 R	415	4.5	415
1179	SALAZAR, ELIZABETH A.	724	0R12	0019-0000	0	0 R	553	6	553

ACT#	PROPERTY OWNER	SER#	MAP#	LOT#	BUILDING VALUE	LAND VALUE	CURRENT USE	ACREAGE	NET VALUATION
2169	SALAZAR, GEORGE & ELIZABETH S.	1084	0009	0003-0000	106,900 R	44,900 R	0	5	151,800
920	SARGENT, GRACE M.	906	0002	0020-0000	110,900 R	26,200 R	0	.7	137,100
1940	SCARANO, GERARD	640	0R11	0006A-0000	0	0 R	280	11	280
1940	SCARANO, GERARD	641	0R11	0006B-0000	106,400 R	28,600 R	212	11.4	135,212
857	SCHAAL, MARK & CAROLYN	846	0R16	0015A-0000	120,600 R	27,900 R	733	15.4	149,233
857	SCHAAL, MARK & CAROLYN	422	0R08	0072-0000	45,300 R	36,800 R	0	7	82,100
857	SCHAAL, MARK & CAROLYN	424	0R09	0073A-0000	0	2,200 R	0	.15	2,200
149	SCHADEGG, JOHN A. & ELLEN M.	147	0R03	0022-0000	323,900 R	30,800 R	148	9.5	354,948
149	SCHADEGG, JOHN A. & ELLEN M.	148	0R03	0023-0000	0	0 R	721	34	721
145	SCHADEGG, MILTON F. & HILDA	143	0R03	0014-0000	300 R	0 R	608	23.9	1,408
145	SCHADEGG, MILTON F. & HILDA	149	0R03	0025-0000	195,000 R	29,600 R	1,018	42	225,618
145	SCHADEGG, MILTON F. & HILDA	151	0R03	0030-0000	0	0 R	334	32.8	834
2234	SCHAEFFER, JANET U.	342	0R08	0001A-0000	219,100 R	33,500 R	2,109	16.1	254,709
590	SCHNECKENBURGER, BERNARD & MARY	582	0R10	0001C-0000	156,800 R	25,300 R	592	15.9	182,692
1998	SCHROEPFER, DOROTHY	303	0R07	0029-0000	61,900 R	33,100 R	0	4.88	95,000
5	SCHWEIGERT, BARBARA J.	5	0R01	0001-0000	50,500 R	33,900 R	0	2.7	84,400
757	SCOTT, ERIC C.	749	0R13	0015-0000	75,900 R	29,300 R	0	4.3	105,200
363	SEARLES, LESTER & CLARA M.	852	0R16	0021-0000	106,200 R	31,300 R	0	2.7	137,500
1960	SEBEST & MCDOWELL & MOORE, R.	1004	0004	0071-0000	106,100 R	27,600 R	0	.2	133,700
1049	SEEGER & E. BACHRACH, MATTHEW	1035	0006	0005-0000	72,400 R	27,300 R	0	2	99,700
376	SEEMAN - TRUSTEE, ELEANOR F.	370	0R08	0025-0000	45,700 R	29,000 R	43	2.2	74,743
376	SEEMAN - TRUSTEE, ELEANOR F.	372	0R08	0027A-0000	0	0 R	254	4	254
376	SEEMAN - TRUSTEE, ELEANOR F.	439	0R08	0024-0000	0 R	0 R	1,749	65	1,749
2192	SEEMAN, ROBERT F. & GEORGIA K.	371	0R08	0026-0000	0	300 R	0	.5	300
2192	SEEMAN, ROBERT F. & GEORGIA K.	1242	0R08	0084A-0000	110,100 R	41,100 R	0	5	151,200
803	SELMER, TIMOTHY C. & CHRISTINE	792	0R15	0013B-0000	92,600 R	33,900 R	0	5.29	126,500
601	SENECAL, FRANCES	593	0R10	0012-0000	41,200 R	25,300 R	0	.5	66,500
1038	SENECAL, ALMON D	1024	0005	0009-0000	69,700 R	28,500 R	0	1.3	98,200
868	SENECHAL, DAVID R. & HELEN I.	854	0001	0002-0000	127,900 R	28,500 R	0	1.3	156,400
868	SENECHAL, DAVID R. & HELEN I.	1240	0R08	0077B-0000	0	36,600 R	0	8.51	36,600
2122	SHANK, ROBERT D.	10	0R01	0004-0000	56,700 R	25,300 R	0	1	82,000
1148	SHELDON CLUB	1133	0013	0002-0000	66,700 R	137,900 R	0	1	204,600
746	SHERBURNE ESTATE, MAXWELL G.	737	0R13	0006-0000	0	0 R	6,266	98	6,266
2211	SHERMAN, HOWARD C. & NAHIDA C.	797	0R15	0015C-0000	0	21,900 R	671	12.9	22,571
2178	SHIPMAN, ALLAN C. & DEBORAH A.	883	0001	0030-0000	5,000 R	32,400 R	0	1.5	37,400
23	SHIRK, PATRICIA F.	23	0R01	0015A-0000	136,100 R	38,200 R	0	6.39	174,300
1188	SIBLEY, CLIFTON B.	1173	0016	0006-0000	50,700 R	27,900 R	0	1	78,600
1937	SILVESTRI, FRANCES R. & CAROL A	636	0R11	0005B-0000	85,500 R	33,100 R	0	5.1	118,600
2189	SIMPSON, DAVID S. & BETH A.	938	0004	0002-0000	61,900 R	30,800 R	0	.6	92,700
667	SLAWGHTER, EDWARD B & GRACE H.	658	0R11	0023-0000	99,500 R	35,900 R	0	3.7	135,400
693	SLIWERSKI, MARK J. & MARILYN C	684	0R11	0049-0000	143,300 R	36,800 R	0	4.13	180,100
674	SMALL, DAVID C. & ANDREA	665	0R11	0030-0000	131,700 R	40,100 R	0	6	171,800
1176	SMALL, SARAH E. & JEFFERSON A.	1161	0014	0013-0000	34,000 R	81,000 R	0	1.4	115,000
1152	SMILEY, CHARLOTTE B.	1137	0013	0006-0000	37,600 R	84,500 R	0	1.4	122,100
1065	SMITH, BRUCE D.	1050	0007	0006-0000	64,500 R	29,700 R	789	11.93	94,989

ACT#	PROPERTY OWNER	SER#	MAP#	LOT#	BUILDING VALUE	LAND VALUE	CURRENT USE	ACREAGE	NET VALUATION
653	SMITH, DOUGLAS M. & ERDINE C.	674	0R11	0039-0000	106,900 R	36,500 R	0	4	143,400
311	SMITH, H.R. BRADLEY	306	0R07	0031-0000	0	45,900 R	0	9.8	45,900
1915	SMITH, LAWRENCE E. & TERESA E.	411	0R05	0060-0000	165,600 R	31,700 R	0	2.89	197,300
2174	SMITH, RICHARD D. & ARLENE G.	700	0R11	0064-0000	166,500 R	36,500 R	0	4	203,000
1905	SMITH, STEVEN G. & CATHERINE A.	596	0R10	0013A-0001	64,600 R	33,600 R	0	9.92	98,200
141	MULLEN, JAMES F. & BARBARA	139	0R03	0010-0000	101,600 R	30,100 R	0	2.1	131,700
182	SORE, DAVID A. & CHARLOTTE W.	179	0R04	0005-0000	0	0 F	6,372	69.1	6,372
2033	SOMES-ET AL. RICHARD D.	267	0R06	0063-0000	0	24,900 R	0	2.28	24,900
1163	SPALDING, DONALD H.	1142	0U13	0016-0000	75,600 R	28,100 R	0	1.1	103,700
2133	SPALDING, H. DONALD & PATRICIA	722	0R12	0017-0000	4,400 R	71,000 R	0	.5	75,400
1931	SPENCER, JAMES F. & MARTHA B.	22	0R01	0015-0000	195,300 R	29,500 R	7,055	51	234,855
221	SPENSER, EDITH M. & LILLA C.	216	0R06	0014-0000	0	45,000 R	0	1.7	45,000
697	SPIVEY, JAMES R. & ANNA M.	682	0R11	0052-0000	151,900 R	33,800 R	0	4.3	185,700
717	SPNHF	708	0R12	0004-0000	0	0 R	1,951	26.3	1,951
967	SPRAGUE, EUGENIE C.	953	0U04	0016-0000	80,500 R	30,800 R	0	.6	111,300
1926	ST. JOHN-JR., ROBERT & ANGELA	1217	0R03	0042B-0000	71,700 R	34,800 R	0	5	106,500
399	ST. JOHN-SR., ROBERT & SYLVIA	393	0R09	0042-0000	60,100 R	26,500 R	830	19.3	87,430
436	STAHL, GLENN R. & SANDRA	431	0R08	0078-0000	121,400 R	29,100 R	0	1.6	150,500
2233	STAHL, GLENN/SANDRA/FRANCIS	430	0R05	0077A-0000	145,700 R	36,300 R	0	5.2	182,000
2146	STAR SERVICES INC.	271	0R07	0002-0003	39,000 R	28,000 R	0	5.2	67,000
534	STARKWEATHER-ET AL. WALTER	528	0R09	0064-0000	0	24,200 R	0	2	24,200
415	STARRATI - TRUSTEE, PARKER M.	409	0R08	0058-0000	106,600 R	34,500 R	0	4.3	141,100
550	STATE OF N.H.	529	0R09	0065-0000	0	1,400 N	0	.69	1,400
534	STATE OF N.H.	1041	0U06	0010A-0000	65,200 N	37,200 N	0	9	102,400
539	STATE OF N.H.	786	0R15	0009-0000	0	137,400 N	0	109.7	137,400
539	STATE OF N.H.	532	0R09	0068-0000	0	20,500 N	0	11	20,500
534	STATE OF N.H.	533	0R09	0069-0000	0	9,000 N	0	4.5	9,000
539	STATE OF N.H.	53	0R01	0039-0000	0	20,000 N	0	1.84	20,000
539	STATE OF N.H.	760	0R14	0002-0000	0	359,200 N	0	294	359,200
2113	STEVENS & MARSHA KONO, CHARLES	327	0R07	0050-0000	108,500 R	34,300 R	0	2.9	142,800
1875	STEVENS, PETER W. & ANNE L.	897	0U02	0011-0000	96,400 R	38,300 R	0	3.2	134,700
329	STEVENS, ROBERT W. & JOYCE M.	324	0R07	0047-0000	80,600 R	29,500 R	0	1.8	110,100
1913	STEVENS, CHRISTOPHER M. & LAURIE	818	0R15	0030A-0000	0	22,400 R	0	4.33	22,400
117	STEWART, GEORGE A. & MARGUERITE	115	0R02	0046A-0000	172,200 R	29,600 R	500	22.62	202,300
118	STOUT, HAROLD V. & JANET E.	116	0R02	0047-0000	65,300 R	29,400 R	0	4	94,700
647	STOUT, JUDITH	638	0R11	0005D-0000	116,000 R	34,700 R	0	4.4	150,700
66	STOVER, GLADYS	66	0R01	0049-0000	48,200 R	29,200 R	0	2.4	42,400
637	STREETER, CHRISTOPHER M. & DIANE	628	0R10	0032B-0000	120,000 R	30,400 R	0	5.1	150,400
637	STREETER, CHRISTOPHER M. & DIANE	930	0U03	0010-0000	0	0 R	2,211	19	2,211
2195	STRETTON, LYNDA M.	476	0R09	0020D-0000	99,000 R	40,700 R	0	7.75	139,700
2195	STRETTON, LYNDA M.	477	0R09	0020E-0000	180,600 R	40,300 R	0	7.54	220,900
217	STRONBECK, ROBERT & ELIZABETH	212	0R06	0010-0000	79,100 R	29,900 R	0	2	109,000
1005	SULLIVAN, JOHN P. & MARY E.	991	0U04	0058-0000	134,800 R	27,900 R	0	1.02	162,700
414	SULLIVAN, RONALD	916	0U02	0029-0000	0	22,200 R	0	1	22,200
414	SULLIVAN, RONALD	408	0R08	0057-0000	79,700 R	28,700 R	0	1.4	108,400

ACT#	PROPERTY OWNER	SER#	MAP#	LOT#	BUILDING VALUE	LAND VALUE	CURRENT USE	ACREAGE	NET VALUATION
973	SUMMERS, WILLIAM C. & JOAN	959	0U04	0022-0000	43,400 R	29,600 R	0	.4	73,000
1939	SWEENEY, BETTY C. & FRANCIS X.	949	0U04	0066-0000	94,700 R	29,600 R	0	.4	124,300
520	SWIM, ELEANOR	514	0F09	0055-0000	53,300 R	30,300 R	0	2.2	83,600
591	SYSYN, DAVID A.	583	0R10	0002-0000	0	27,800 R	0	3.8	27,800
1061	SYSYN, NOFA C.	1066	0U08	0003-0000	23,900 R	29,700 R	1,108	25	54,708
710	TALIX, NINA	701	0R11	0065-0000	127,000 R	36,500 R	0	4	163,500
1035	TARR, STEPHEN A. & RUTH	1021	0U05	0006-0000	44,200 R	43,100 R	0	9	87,300
307	TARR, SUSAN A.	302	0R07	0028-0000	62,400 R	34,700 R	0	4.3	97,100
312	TARR, SANDRA J.	313	0F07	0037-0000	111,400 R	40,900 R	0	9.2	152,300
2212	TAYLOR-JR., JAMES G. & LOIS A.	414	0R08	0063-0000	209,400 R	40,200 R	0	6	249,600
363	TERRILL, ROGER F. & NORMA B.	357	0R08	0016-0000	0	600 R	0	1.4	600
363	TERRILL, ROGER P. & NORMA B.	358	0R08	0017-0000	0	3,200 R	0	3.2	3,200
1136	THOMAS, ALICE PALMER	1120	0U10	0014-0000	69,500 R	26,200 R	0	.7	95,700
1136	THOMAS, ALICE PALMER	1121	0U10	0016-0000	0	23,400 R	0	1.6	23,400
287	THOMAS, ANN L.	282	0R07	0011-0000	0	29,200 R	0	4.5	29,200
431	THOMPSON, HORACE C.	425	0R08	0074-0000	52,800 R	46,900 R	0	40	99,700
1075	THOMPSON, LAWRENCE D.	1060	0U07	0015-0000	0	1,800 R	0	.06	1,800
1075	THOMPSON, LAWRENCE D.	1062	0U07	0017-0000	103,500 R	28,100 R	0	1.1	131,600
889	TIERNEY, MARGARET M.	875	0U01	0022-0000	0	26,400 R	0	2.01	26,400
300	TILLINGHAST, JAMES C. & GAYE D.	789	0R15	0012-0000	0	23,400 R	0	2.7	23,400
800	TILLINGHAST, JAMES C. & GAYE D.	795	0R15	0015A-0000	114,300 R	27,100 R	674	15.1	142,074
2160	TIMM, GEORGE M. & FLORENCE M.	268	0R07	0001-0000	101,000 R	46,700 R	0	7.21	147,700
433	TOPEZER, CATHERINE M.	427	0R08	0076-0000	0	0 R	1,196	23.51	1,196
433	TOPEZER, CATHERINE M.	429	0R08	0077-0000	69,600 R	27,900 R	5,485	108.8	102,985
777	TOUMANOFF, VLADIMIR T. & GEORGE	766	0R14	0007-0000	0	0 R	3,610	63	3,610
777	TOUMANOFF, VLADIMIR T. & GEORGE	772	0R14	0012-0000	39,200 R	26,900 R	942	47	117,042
515	TOWN OF HANCOCK	509	0R09	0050-0000	0	28,600 N	0	3.1	28,600
515	TOWN OF HANCOCK	1032	0U06	0002A-0000	0	22,200 N	0	1	22,200
515	TOWN OF HANCOCK	14	0R01	0008-0000	0	111,100 N	0	54	111,100
515	TOWN OF HANCOCK	1040	0U06	0010-0000	152,900 N	31,900 N	0	3	184,800
515	TOWN OF HANCOCK	19	0R01	0012A-0000	0	181,300 N	0	108.5	181,300
515	TOWN OF HANCOCK	534	0R09	0070-0000	0	61,400 N	0	23	61,400
515	TOWN OF HANCOCK	1048	0U07	0004A-0000	0	23,800 N	0	1.8	23,800
515	TOWN OF HANCOCK	27	0R01	0017-0000	0	23,800 N	0	1.81	23,800
515	TOWN OF HANCOCK	54	0R01	0039A-0000	0	2,400 N	0	.22	2,400
515	TOWN OF HANCOCK	1085	0U09	0004-0000	0	1,600 N	0	.04	1,600
515	TOWN OF HANCOCK	1095	0U09	0011-0000	707,300 N	39,600 N	0	4	746,900
515	TOWN OF HANCOCK	1097	0U09	0012-0000	0	30,600 N	0	.54	30,600
515	TOWN OF HANCOCK	1098	0U09	0013-0000	0	31,800 N	0	.81	31,800
515	TOWN OF HANCOCK	1102	0U09	0017-0000	0	2,700 N	0	.34	2,700
515	TOWN OF HANCOCK	1103	0U09	0018-0000	158,700 N	59,600 N	0	10.2	218,300
515	TOWN OF HANCOCK	351	0R08	0010-0000	0	54,600 N	0	19	54,600
515	TOWN OF HANCOCK	362	0R08	0019-0000	0	400 N	0	.3	400
515	TOWN OF HANCOCK	1134	0U13	0003-0000	0	30,800 N	0	.39	30,800
515	TOWN OF HANCOCK	888	0U02	0002-0000	0	7,400 N	0	3.72	7,400

ACT#	PROPERTY OWNER	SER#	MAP#	LOT#	BUILDING VALUE	LAND VALUE	CURRENT USE	ACREAGE	NET VALUATION
515	TOWN OF HANCOCK	144	0R03	0019-0000	0	185,800 N	0	116	185,800
515	TOWN OF HANCOCK	145	0R03	0020-0000	0	26,500 N	0	26	26,500
515	TOWN OF HANCOCK	146	0R03	0021-0000	0	32,300 N	0	33	32,300
515	TOWN OF HANCOCK	670	0R11	0034A-0000	0	21,000 N	0	8	21,000
515	TOWN OF HANCOCK	942	0U04	0006-0000	0	30,300 N	0	.5	30,300
515	TOWN OF HANCOCK	944	0U04	0008-0000	255,100 N	60,600 N	0	.12	315,700
515	TOWN OF HANCOCK	945	0U04	0008A-0000	0	10,800 N	0	.05	10,800
515	TOWN OF HANCOCK	434	0R09	00798-0000	0	100 N	0	.15	100
515	TOWN OF HANCOCK	181	0R04	0009A-0000	0	174,900 N	0	111.54	174,900
515	TOWN OF HANCOCK	955	0U04	0018-0000	231,500 N	37,900 N	0	3.2	269,400
515	TOWN OF HANCOCK	956	0U04	0019-0000	22,200 N	35,500 N	0	2	57,700
515	TOWN OF HANCOCK	468	0R09	0016-0000	0	21,000 N	0	.7	21,000
515	TOWN OF HANCOCK	487	0R09	0028-0000	0	30,000 N	0	3.8	30,000
515	TOWN OF HANCOCK	1006	0U04	0073-0000	71,600 N	43,300 N	0	.25	114,900
515	TOWN OF HANCOCK	1017	0U05	0002-0000	210,900 N	46,400 N	0	10.74	257,300
515	TOWN OF HANCOCK	1018	0U05	0003-0000	18,800 N	44,600 N	0	13.15	63,400
2236	TOWNSEND, CHRISTINE	519	0R09	0058-0000	85,000 R	34,100 R	0	4.12	119,100
519	TRIPP, KENNETH & FRANCES	513	0R09	0054-0000	96,500 R	35,500 R	0	3.5	132,000
70	TURPIN ET AL. CHARLES S. TR.	70	0R02	00018-0000	0	0 R	2,404	60	2,404
70	TURPIN ET AL. CHARLES S. TR.	125	0R02	00510-0000	0	0 R	5,158	124	5,158
901	TUTTLE-TRUSTEE, OMA R.	887	0U02	0001-0000	0	32,600 R	0	3.22	32,600
1884	TYLER, JAMES E.	1202	0R13	0003A-0000	138,100 R	34,800 R	0	5.03	172,900
790	TYLER, ROGER F. & GLORIA J.	779	0R15	0002A-0000	125,600 R	33,300 R	0	5.02	158,900
74	U S GOVERNMENT	72	0R02	0004-0000	0	21,300 N	0	.87	21,300
74	U S GOVERNMENT	103	0R02	0035-0000	0	132,800 N	0	52	132,800
74	U S GOVERNMENT	110	0R02	0042-0000	0	75,400 N	0	26	75,400
416	UHLIG-HERBERT ESTATE, GRETA	410	0R08	0059-0000	104,900 R	38,100 R	0	6.3	143,000
35	VAN BUREN, ELSIE	35	0R01	0021-0000	185,700 R	32,200 R	3,720	27	221,620
35	VAN BUREN, ELSIE	36	0R01	0022-0000	0	0 R	1,577	3.5	1,577
35	VAN BUREN, ELSIE	37	0R01	0023-0000	0	0 R	946	2.1	946
35	VAN BUREN, ELSIE	39	0R01	0024-0000	0	0 R	131	2.1	131
670	VAN HORN, ROBERT C. & NANCY L.	661	0R11	0026-0000	135,700 R	36,500 R	0	4	172,200
885	VIALL, WILLARD & RUTH	871	0U01	0018-0000	96,200 R	29,400 R	0	.9	125,600
555	VOEGELI, BARBARA H.	549	0R09	0084-0000	2,200 R	19,500 R	2,364	56	24,064
2215	VOLNER, JAMES L. & JOAN E.	238	0R06	0035-0000	190,700 R	29,700 R	369	16.5	220,769
1159	VOSE, BARBARA J.	1143	0U13	0011-0000	0	13,900 R	0	1	13,900
1159	VOSE, BARBARA J.	1144	0U13	0012-0000	62,300 R	65,500 R	0	1.8	127,800
99	WADGILL, MICHAEL M.	97	0R02	0029-0000	119,200 R	28,500 R	0	1.3	147,700
18	WALCOTT, SUSAN C.	18	0R01	0012-0000	123,300 R	28,200 R	1,348	54.2	152,848
18	WALCOTT, SUSAN C.	41	0R01	0027-0000	0	0 R	227	14.3	227
18	WALCOTT, SUSAN C.	44	0R01	0030-0000	0	0 R	293	11.5	293
18	WALCOTT, SUSAN C.	45	0R01	0031-0000	0	0 R	23	.9	23
18	WALCOTT, SUSAN C.	46	0R01	0032-0000	0	0 R	4,253	16.8	4,253
18	WALCOTT, SUSAN C.	47	0R01	0033-0000	116,400 R	30,200 R	13,522	98.5	160,122
779	WALKER, NORMA W.	1205	0R14	0009A-0000	0	0 R	1,238	19.9	1,238

ACT#	PROPERTY OWNER	SER#	MAP#	LOT#	BUILDING VALUE	LAND VALUE	CURRENT USE	ACREAGE	NET VALUATION
60	WALLACE, ANNA MARY	60	0R01	0043-0000	0	0 R	377	8	377
60	WALLACE, ANNA MARY	73	0R02	0006-0000	13,500 R	20,300 R	5,802	85	39,602
60	WALLACE, ANNA MARY	84	0R02	0017-0000	2,500 R	20,300 R	1,834	7	24,634
60	WALLACE, ANNA MARY	99	0R02	0031-0000	125,500 R	27,900 R	1,654	79	155,054
403	WALLACE, TERENCE H.	420	0R08	0070-0000	66,600 R	42,200 R	0	8.5	108,800
1184	WALSH, DAVID F. & THERESA M.	1169	0U16	0002-0000	61,500 R	35,300 R	0	4.7	96,800
758	WARD, MABEL O.	749	0R13	0016-0000	0	300 R	0	.3	300
732	WARD-JR., ROBERT A & META M.	771	0R14	0011-0000	0	89,000 R	0	33	89,000
1131	WARE, GERALDINE	1116	0U10	0010-0000	64,900 F	26,500 R	0	.8	56,400
1128	WARE-JR., EDOSON C.&KIMBERLY J.	1113	0U10	0009-0000	72,300 R	26,100 R	0	.75	98,400
1172	WARREN, KENNETH P. & ESTHER F.	1157	0U14	0009-0000	38,100 R	87,500 R	0	1.9	125,600
1936	WASSERLOOS-JR, CHARLES J.	471	0R09	0019-0000	85,400 R	35,800 R	0	5.12	121,200
454	WATERBURY, JEAN F.	448	0R08	0092-0000	225,500 R	32,200 R	7,099	59	264,799
346	WATERS, WILLIAM H. & SARAH H.	794	0R15	0015-0000	150,100 R	27,100 R	428	13.6	177,628
615	WATSON, BARBARA A.	606	0R10	0019-0000	18,000 R	25,300 R	0	1	43,300
1138	WAY, PHILIP M. & GRACE G.	1123	0U10	0018-0000	52,700 R	36,100 R	0	3.6	88,800
411	WAYNE GREEN ENTERPRISES INC	405	0R08	0054-0000	392,400 C	44,600 C	0	10	437,000
2164	WEINREICH, DANIEL W. & BRIOGET	891	0U02	0005-0000	56,900 R	28,100 R	0	1.1	85,000
314	WELCH, ALLEN	309	0R07	0033-0000	62,000 R	26,700 R	0	.9	88,700
596	WELCH, ELIZABETH C. & JOHN E.	588	0R10	0007-0000	0	0 R	965	13	965
596	WELCH, ELIZABETH C. & JOHN E.	642	0R11	0007-0000	84,700 R	28,900 R	12,896	248	126,496
596	WELCH, ELIZABETH C. & JOHN E.	736	0R13	0005-0000	0	0 R	1,410	29	1,410
596	WELCH, ELIZABETH C. & JOHN E.	740	0R13	0009-0000	0	0 R	2,025	8	2,025
691	WELCH, TESSE A. & DORIS M.	682	0R11	0047-0000	94,900 R	37,300 R	0	4.4	132,200
1927	WELCH-JR., THOMAS R.	1159	0U14	0011-0000	0	62,300 R	0	1.48	62,300
384	WELLS, MARION E.	370	0U01	0017-0000	100,900 R	35,000 R	0	3.26	135,900
653	WEST, ELIJAH J.	644	0R11	0009-0000	46,300 R	32,500 F	0	3.3	78,800
2007	WESTAWAY, DAVID E. & SALLY A.	361	0R08	00188-0000	109,400 R	36,000 R	0	5.06	145,400
1949	WESTHEIMER, THOMAS O. & BEVERLY	862	0U01	0010-0000	143,600 R	34,100 R	0	2.8	177,700
337	WESTON, HOWARD H. & SANDRA C.	775	0R14	0014-0000	0	0 R	687	27	687
837	WESTON, HOWARD H. & SANDRA C.	822	0R15	0032-0000	0	0 R	1,003	31.72	1,003
837	WESTON, HOWARD H. & SANDRA C.	823	0R15	0033-0000	264,700 R	24,100 R	9,370	28.09	298,170
837	WESTON, HOWARD H. & SANDRA C.	826	0R16	0001-0000	0	0 R	430	6.2	430
337	WESTON, HOWARD H. & SANDRA C.	763	0R14	0005-0000	0	0 R	1,170	46	1,170
1952	WESTON-JR., WILLIAM	758	0R13	0024-0000	0	4,800 R	0	5	4,800
780	WESTON-JR., WILLIAM & ELIZABETH	769	0R14	0010-0000	50,600 R	28,700 R	1,141	33	80,441
1146	WETHERBEE, FREDERICK M.	1131	0U13	0001-0000	97,300 R	75,300 R	0	1.3	137,600
58	WEYMOUTH-ESTATE, RACHEL	68	0R02	0001-0000	156,300 R	36,400 R	0	5.24	192,700
360	WHEELER, ELIZABETH R.	352	0R08	0011-0000	0	0 R	1,180	15.2	1,180
360	WHEELER, ELIZABETH R.	353	0R08	0012-0000	0	0 R	1,993	20	1,993
360	WHEELER, ELIZABETH R.	354	0R08	0013-0000	122,300 R	30,300 R	1,289	15	153,889
360	WHEELER, ELIZABETH R.	355	0R08	0014-0000	0	0 R	305	5	305
360	WHEELER, ELIZABETH R.	356	0R08	0015-0000	0	400 R	0	.9	400
154	WHEELER, GERALD F. & INESE	152	0R03	0031-0000	0	0 R	865	22	865
913	WHEELER, TIMOTHY & MARIE-CLAIR	899	0U02	0013-0000	75,000 R	26,200 R	0	.7	101,200

ACT#	PROPERTY OWNER	SER#	MAP#	LOT#	BUILDING VALUE	LAND VALUE	CURRENT USE	ACREAGE	NET VALUATION
1966	WHITNEY, DOUGLAS E.	428	0R09	0076A-0000	77,900 R	34,500 R	0	3	112,400
1964	WICKS, KENNETH D. & CAROL E.	983	0U04	0050-0000	104,000 R	27,900 R	0	1	131,900
279	WIERENGA, BRUCE R.	274	0R07	0004-0000	0	32,500 R	0	7.7	32,500
114	WILDER, DAVID M.	112	0R02	0044-0000	0	0 R	1,314	62	1,314
114	WILDER, DAVID M.	114	0R02	0046-0000	0	0 R	688	32.45	688
1996	WILDER, DAVID M. & MARSHA W.	359	0R08	0018-0000	86,200 R	40,000 R	0	5.36	126,200
2208	WILDER, JEFFREY S. & RUTH S.	978	0U04	0045-0000	98,500 R	26,500 R	0	.8	125,000
870	WILDER-JR., OTIS H. & MARTHA	856	0U01	0004-0000	51,100 R	35,900 R	0	5	87,000
870	WILDER-JR., OTIS H. & MARTHA	492	0U04	0059-0000	173,500 C	53,100 C	0	.8	226,600
2123	WILEY & LIANE TAYLOR, CARL S.	957	0U04	0020-0000	73,500 R	29,600 R	0	.4	108,100
1944	WILEY, CARL S.	1216	0U03	0014A-00A1	94,500 R	0 C	0	1.8	94,500
211	WILLARD, CHARLES	206	0R06	0003-0000	9,000 R	29,500 R	1,392	24.4	39,892
163	WILLIAMS, GARY L. & LISA A.	161	0R03	0038A-0000	106,800 R	39,300 R	0	8.37	146,100
389	WILLIAMS, WILLIAM & DOROTHY	383	0R08	0034-0000	81,900 R	36,100 R	0	5.08	118,000
1908	WILLIS, BARBARA F. & SIDNEY F.	275	0R07	0005-0000	0	26,500 R	4,686	57.1	31,186
1999	WILLIS, FRANK G. & BETTY E.	481	0R09	0022-0000	194,200 R	33,900 R	0	4	228,100
1904	WILLIS, JERRY D. & JANET D.	873	0U01	0029-0000	64,100 R	31,500 R	0	1.5	85,600
1160	WILSON, JOHN F.	1145	0U13	0013-0000	24,000 R	66,900 R	0	.6	90,900
708	WOHLERS, ALBERT K. & YVONNE	699	0R11	0063-0000	0	30,400 R	0	4	30,400
1982	WOLLEN, RICHARD J. & DIANA F.	101	0R02	0033-0000	152,900 R	39,400 R	0	7	192,300
1173	WOOD, BARBARA W.	1158	0U14	0010-0000	31,500 F	90,800 R	0	2.2	122,300
398	WOOD, JAMES T.	392	0R08	0041A-0000	31,100 R	42,900 R	0	12.13	74,000
589	WOOD, JOHN L. & BARBARA W.	581	0R10	0001B-0000	276,200 R	26,200 R	553	15.8	302,953
661	WOODBURY, THOMAS C. & HANNI	652	0R11	0017-0000	207,100 R	40,800 R	0	8.6	247,900
1882	WOODS, RONALD A. & BARBARA C.	976	0U04	0039-0000	88,500 F	32,500 R	0	3	121,000
908	WOODWARD, HUGH MCL. & KEITH	894	0U02	0008-0000	100,400 R	28,900 R	9	1.5	129,300
556	WOODWARD, BARCLAY J. & PATRICIA	550	0R09	0085-0000	168,600 F	23,900 R	3,210	15.52	195,710
556	WOODWARD, BARCLAY J. & PATRICIA	624	0R10	0030-0000	0	0 R	859	13.04	859
556	WOODWARD, BARCLAY J. & PATRICIA	625	0R10	0031-0000	0	0 R	380	7.46	380
556	WOODWARD, BARCLAY J. & PATRICIA	1206	0R10	0031A-0000	0	0 R	295	5.79	295
556	WOODWARD, BARCLAY J. & PATRICIA	1207	0R10	0030A-0000	0	0 R	111	5.25	111
556	WOODWARD, BARCLAY J. & PATRICIA	1208	0R10	0030B-0000	0	0 R	119	5.63	119
556	WOODWARD, BARCLAY J. & PATRICIA	1209	0R10	0030C-0000	0	0 R	389	5.24	389
556	WOODWARD, BARCLAY J. & PATRICIA	1210	0R09	0085A-0000	0	0 R	877	7.05	877
497	WRECK, THOMAS L. & PAULINE A.	491	0R09	0032-0000	96,500 F	36,300 F	0	3.9	132,800
781	YANTZ, HAROLD & ANNE	770	0R14	0010A-0000	0	200 R	0	.23	200
718	YATES, MAFTHA	709	0R12	0005-0000	2,200 R	1,400 R	0	1.4	3,600
917	YOUNG, MARGARET MCK.	903	0U02	0017-0000	0	22,200 R	0	1	22,200
917	YOUNG, MARGARET MCK.	904	0U02	0018-0000	104,500 R	28,900 R	0	1.5	133,400
157	ZIEGLER, MARGARET	155	0R03	0034-0000	0	0 R	1,256	22	1,256
157	ZIEGLER, MARGARET	156	0R03	0035-0000	1,100 F	11,100 R	1,478	14	13,678
1900	ZILLING, ERIC J. & HOLLY KOSNICK	501	0R09	0042-0000	144,100 R	32,500 R	0	3.3	176,600
383	ZIMLICKI, ALAN S. & BITUTE	377	0R08	0029-0000	78,600 R	36,300 R	0	4	114,900
2222	ZIMMERMANN/E, WESTON, CHARLES	747	0R13	0014-0000	0	35,100 R	1,201	39	36,301

NOTES

INFORMATION PAGE

TAX RATES - PER \$1,000.00 ASSESSMENT

	1989	1990	1991	1992	1993
Town	4.72	4.87	4.85	4.84	4.84
School	11.10	11.97	11.84	13.86	13.83
County	<u>1.72</u>	<u>1.76</u>	<u>1.88</u>	<u>2.00</u>	<u>2.10</u>
	\$17.54	\$18.60	\$18.57	\$20.70	\$20.77

DUMP HOURS

Wed. 3-6 p.m.
Sat. 8-12 noon
Sun. 12-4 p.m.

TAX COLLECTOR HOURS

Mon. 7-9 p.m. Day Taxes Due 9 a.m. - 5 p.m.
Wed. 2-4 p.m. Day of Lien 9 - 11 a.m.

TOWN CLERK HOURS

Mon. 7-9 p.m.
Wed. 3-6 p.m.

LIBRARY HOURS

Tues & Thurs. 10-12 noon 1-7 p.m.
Sat. 10-4 p.m.

HISTORICAL SOCIETY BUILDING

Wed. 2-4 p.m.

SELECTMEN'S MEETINGS

1st & 3rd Mon. 7:00 p.m.
2nd & 4th Tues. 8:00 a.m.

PLANNING BOARD

1st & 3rd Wed. 7:30 p.m.

ZONING BOARD OF ADJUSTMENT

2nd & 4th Wed. as needed

SELECTMEN'S OFFICE

Mon. - Fri. 9-4:30 p.m.

EQUALIZATION RATE

1993 - 106%

COVER PHOTO
"SCHOOL STREET ON A SNOWY DAY"
COURTESY OF RAY AND HELEN PIERCE

OFFICE OF THE SELECTMEN

SPECIAL COLLECTIONS
UNH LIBRARY
UNIVERSITY OF NEW HAMPSHIRE
DURHAM NH 03824

