

NHamp
352.07
H236
1992

own of Hancock

Annual Report

1992



INFORMATION PAGE

TAX RATES - PER \$1,000.00 ASSESSMENT

	<u>1988</u>	<u>1989</u>	<u>1990</u>	<u>1991</u>	<u>1992</u>
Town	3.55	4.72	4.87	4.85	4.84
School	9.80	11.10	11.97	11.84	13.86
County	<u>1.08</u>	<u>1.72</u>	<u>1.76</u>	<u>1.88</u>	<u>2.00</u>
	\$14.43	\$17.54	\$18.60	\$18.57	\$20.70

DUMP HOURS

Wed. 3-6 p.m.
Sat. 8-12 noon
Sun. 12-4 p.m.

TAX COLLECTOR HOURS

Mon. 7-9 p.m. Day Taxes Due 9 a.m. - 5 p.m.
Wed. 2-4 p.m. Day of Lien 9-11 a.m.

TOWN CLERK HOURS

Mon. 7-9 p.m.
Wed. 2-5 p.m.

LIBRARY HOURS

Tues. & Thurs. 10-12 noon 1-7 p.m.
Sat. 10-4 p.m.

HISTORICAL SOCIETY BUILDING

Wed. 2-4 p.m.

SELECTMEN'S MEETINGS

1st & 3rd Mon. 7:00 p.m.
2nd & 4th Tues. 8:00 a.m.

PLANNING BOARD

1st & 3rd Wed. 7:30 p.m.

ZONING BOARD OF ADJUSTMENT

2nd & 4th Wed. as needed

SELECTMEN'S OFFICE

Mon. - Fri. 9-4:30 p.m.

EQUALIZATION RATE

1992 - 98%

COVER PHOTO

**View From Belfry of Meeting House-Looking East-Early 1890's
Courtesy of the Hancock Historical Society**

ANNUAL REPORTS OF THE TOWN OF

HANCOCK, NEW HAMPSHIRE

FOR THE YEAR ENDING DECEMBER 31, 1992

INDEX

Americans with Disabilities.....	46
Auditor's Report.....	21
Auditor's Statement.....	20
Budget.....	17
Building Inspector's Report.....	35
Common Commission Report.....	49
Conservation Commission Report.....	47
Conservation Commission Forestry Management Report...	48
Contocook River Local Advisory Committee.....	45
Detailed Statement of Payments.....	23
Dump Committee.....	43
Dump Financial Report.....	27
Emergency Management Report.....	46
Escrow Accounts.....	30
Fire Department Report.....	42
Forest Fire Report.....	42
Genealogical Committee.....	51
Historic Hancock Meeting House Committee.....	50
Home Health Care and Community Services Report.....	38
Human Services Report.....	46
Long Term Debt Schedule.....	29
Money Market Investment Account.....	30
Planning Board Report.....	45
Police Department Report.....	36
Recreation Committee Report.....	49
Schedule of Town Property.....	35
Selectmen's Report.....	7
Summary Inventory of Valuation.....	28
Tax Collector's Reports.....	33
Town Clerk's Report.....	32
Town Library Reports.....	39
Town Meeting 1992.....	15
Town Officers.....	3
Town Warrant.....	9
Treasurer's Report.....	26
Trust Funds.....	52
Vital Statistics.....	54
Water Commission Report.....	44
Water Rent Collector's Report.....	31

ELECTED by Town

MODERATOR

Richard E. Amidon Term Expires 1994

SELECTMEN

Ray E. Pierce Term Expires 1993

Leonard. H. Dowse Term Expires 1994

Howard M. Mitchell Term Expires 1995

TOWN TREASURER

Barbara E. Caverly Term Expires 1993

TOWN CLERK

Lesley E. Cass Term Expires 1994

Wendy R. Brennan, Deputy

TAX COLLECTOR

Elaine Paquette Term Expires 1993

Martha Blanchette, Deputy

WATER RENT COLLECTOR

Kathryn Query Term Expires 1994

WATER COMMISSIONERS

Richard J. Quinn Term Expires 1993

David Huntington Term Expires 1994

Robert Keil Term Expires 1995

COMMON COMMISSIONERS

Patricia Herman Term Expires 1993

Norman Phelps Term Expires 1994

John Carlson Term Expires 1995

LIBRARY TRUSTEES

Nancy Adams Term Expires 1993

Howard M. Mitchell Term Expires 1994

Barbara Woods Term Expires 1995

TRUSTEES OF TRUST FUNDS

George Byam Term Expires 1993

William Bevis Term Expires 1994

Howard Weston Term Expires 1995

SUPERVISORS OF CHECKLIST

Mary Garland Term Expires 1994

Elizabeth Kerwin Term Expires 1996

Eleanor Amidon Term Expires 1998

SCHOOL BOARD REPRESENTATIVE

Charlotte Goodhue Term Expires 1995

CEMETERY TRUSTEES

Edwin Eldred Term Expires 1993

Carolyn Schaal Term Expires 1993

John Kaufhold Term Expires 1993

APPOINTED by Selectmen

FIRE CHIEF

Robert W. Kierstead

Henry F. Query, 1st Deputy

Michael E. Cass, 2nd Deputy

OVERSEER OF HEALTH AND WELFARE

Wendy R. Brennan

HEALTH DEPUTY

Henry F. Query

AUDITORS

Plodzick and Sanderson Professional Association

ROAD AGENT

Henry F. Query

CHIEF OF POLICE

Edward J. Coughlan Jr.

OFFICER

Steven A. Baldwin

SPECTAL POLICE

Philip Mathewson

Peter S. Thomas

James LeTourneau

DOG OFFICERS

Handled by Police Department

BALLOT CLERKS

Anthony Brown

Marjorie Hastings

William Bradley

Ruth Byam

AGENT FOR TOWN CLOCK

Robert A. Fogg

CIVIL DEFENSE DIRECTOR/ADA COORDINATOR

John T. Goodhue

PLANNING BOARD

Linda Renna

Meade Cadot

Jan Ford

Thomas Woodbury

Barbara Wood, Alt.

Laurie Bryan

David Reardon

Nancy Adams, Alt.

Howard M. Mitchell

Term Expires 1993

Term Expires 1993

Term Expires 1993

Term Expires 1994

Term Expires 1994

Term Expires 1995

Term Expires 1995

Term Expires 1995

For the Selectmen

ZONING BOARD OF ADJUSTMENT

Harvey Ames

Virginia Merrion

Mark Schaal

Alison Rossiter

John Koziell, Alt.

Maribeth Sullivan, Alt.

Leonard H. Dowse

Term Expires 1993

Term Expires 1993

Term Expires 1995

Term Expires 1995

Term Expires 1994

Term Expires 1995

For the Selectmen

CONSERVATION COMMISSION

Eleanor Briggs	Term Expires 1993
Anthony Brown	Term Expires 1993
Sy Montgomery	Term Expires 1994
Fanni Woodbury	Term Expires 1994
Ruth Batterman, Alt.	Term Expires 1993
David Ruess	Term Expires 1994
Bernard Schneckenberger	Term Expires 1995
Chris Means	Term Expires 1995
Roberta Beeson, Alt.	Term Expires 1994
John Richardson, Alt.	Term Expires 1995

FOREST MANAGEMENT SUBCOMMITTEE

Anthony Brown Bernard Schneckenberger John Richardson

RECREATION COMMITTEE

Henry Drury	Term Expires 1993
Fayne Heffernan	Term Expires 1993
John Sullivan	Term Expires 1993
Jan Mesrobian	Term Expires 1994
Cynthia Dechert	Term Expires 1994
Rennie Timm	Term Expires 1994
Peter Ketchum	Term Expires 1995
Brian Higgins	Term Expires 1995

HISTORIC DISTRICT COMMISSION

Doris Rogers	Term Expires 1993
Linda Blicher	Term Expires 1993
Ruth Byam	Term Expires 1994
Helen Pierce	Term Expires 1995
Dorothy Grim	Term Expires 1995
Laurie Bryan	For the Planning Board
Howard Mitchell	For the Selectmen

SEXTON

Arthur Koskela

TOWN APPRAISER

M.M.C., INC.

BUILDING INSPECTOR

Henry Query

DUMP COMMITTEE

William Eva	Wayne Fisher
Ray Pierce	Jack Roper
Henry Query, Road Agent	

MEMORIAL DAY - 1993

Kenneth Davis & William Bradley, Co-Chairs

Francis Pond	Edmund Lapine
Dr. Robert Benoit	Howard Weston
Arthur Koskela	Paul Daly
	Norman Phelps

OLD HOME DAY - 1993

Tom & Karen Kevan

Chris & Susan Colwell

APPOINTED BY STATE

FOREST FIRE WARDEN

Robert W. Kierstead

APPOINTED BY SELECTMEN ON RECOMMENDATION OF FIRE WARDEN

DEPUTY FIRE WARDENS

Edward J. Coughlan Jr.

Henry Query

Otis H. Wilder Jr.

Philip Mathewson

Michael Cass

APPOINTED By Moderator

ADVISORY COMMITTEE

Court Johnson

Term Expires 1993

Howard Moreen

Term Expires 1993

Cynthia Keil

Term Expires 1994

Edmond Lapine

Term Expires 1994

David Anderson

Term Expires 1995

Winifred Crockett

Term Expires 1995

Charlotte Goodhue

Conval School Board

Ray E. Pierce

For the Selectmen

APPOINTED By Recreation Committee

LIFEGUARDS

Nancy Gladding, Waterfront Director

Bryan Begley

Nicole Keil

Christopher Raesly

REPRESENTATIVE TO GENERAL COURT

Eleanor H. Amidon

Paul Drolet

STATE SENATOR

David Wheeler

UNITED STATES SENATORS

Judd Gregg

Robert C. Smith

UNITED STATES CONGRESSMEN

Richard N. Swett

LIBRARY

A. Patricia Briggs, Director

Susan Roper, Librarian

Mary Ann Hitchcock, Children's Librarian

SELECTMEN'S REPORT

1992 was another good year for the Town of Hancock. Though it was tough for some residents individually due to the economy, we, collectively, were able to accomplish a variety of actions to improve the overall condition of our capital assets.

A major achievement and source of community pride was the repair and restoration of Hancock's landmark Meeting House. Thanks to the generosity of past and present residents and friends of Hancock, the Meeting House Committee raised sufficient funds to restore the steeple and to make a variety of other much needed repairs such as: unanticipated repairs to the belfry, replacing rotted timbers in the back of the building, repairing a seriously worn main lobby floor, and refinishing the lobby, including new lighting fixtures. The Meeting House Committee report that follows this provides an excellent summary of the project. A hearty "well done" is extended to the committee and all who contributed. Their effort made this project possible with no impact on our taxes.

Typically, the Meeting House effort as well as much of the rest of town accomplishments for the year was made possible through the dedicated efforts of volunteers. Hancock is uniquely endowed with a number of residents who give unstintingly of themselves to keep Hancock the town that we all enjoy so much. In addition to those standing commissions, agents, directors and committees listed in the front of this report, the AdHoc Highway Department Advisory Committee consisting of Dick Quinn, Jack Roper and Wayne Fisher working with Hank Query, have made great strides in developing a detailed record keeping system for the Highway Department. This system will record how many personnel and equipment hours are used on various tasks performed by the department. Maintenance hours and costs will also be recorded by equipment. This in turn will allow for cost analysis, determining future equipment needs and will assist in future budget preparation and justification.

Another AdHoc committee, consisting of Mark Schaal and Dave Small conducted a thorough inspection and review of town buildings to determine their condition and to provide the basis for an ongoing repair and maintenance program. The fruits of that effort are visible around the village. The Post Office was painted. The bandstand has been repaired and refurbished. Progress was made in bringing the Town Office Building to a higher state of maintenance. Most visible is the replacement of the front entryway columns and painting of the main hallway. By making use of the Hillsborough County House of Correction inmates for painting, we were able to stretch the limited budget and accomplish more than we had planned. We plan to continue this progressive program of maintenance each year in order to preserve our valuable capital assets.

With a modest \$2,000 expenditure, we were able to continue the progressive restoration of the original Pine Ridge Cemetery where many of the old stones badly need work in order to preserve this part of our town heritage. With

Selectmen's Report cont.

the formation of the Cemetery Trustees group this year, made up of John Kaufhold, Ed Eldred and Carolyn Schaal, the important care of all our cemeteries is now in capable hands.

In recognizing volunteers, we particularly note the efforts of John Goodhue. Two years ago he accepted the appointment as Civil Defense Director. This year he has agreed to take on the added responsibility as the Coordinator for the Americans with Disabilities Act (ADA) provisions. Both of these areas of responsibility have little visibility, but have critical implications both legally and for services to residents. Through John's efforts Hancock's town officials participated in a state wide civil disaster drill last fall and currently are working to determine how the town will meet ADA requirements.

With regard to the operating budget, thanks to careful management by Department Heads and Committees, we ended the year with an under-expenditure of about \$12,000 (final figure will be determined after the annual audit completes in January). This surplus is particularly noteworthy because it occurred in spite of a couple of surprises. First, we found Derby Hill was in such poor condition that we had to overhaul this stretch of highway in addition to the planned projects. Secondly, the furnace at the Town Garage gave out and had to be replaced in order to protect equipment and provide heat to the office area. Coupling this under-expenditure with about \$13,000 more in revenue than anticipated (exact amount again to be determined upon audit completion) and we will start fiscal 1993 in a strong fiscal position, with adequate reserves to guard against surprises.

In closing, we would be remiss in not acknowledging the efforts of our dedicated town employees. These people provide the core of services that make possible a continuing high level of public satisfaction. The administrative staff, police, highway, fire and dump attendants are a very visible, positive part of the Hancock scene. We thank them for their cheerful, day-by-day efforts on our behalf.

Ray E. Pierce
Leonard H. Dowse, Jr.
Howard M. Mitchell

THE STATE OF NEW HAMPSHIRE
TOWN WARRANT

To the Inhabitants of the Town of Hancock, in the County of Hillsborough in said State qualified to vote in Town Affairs: You are hereby notified to meet at the FIRE STATION in said Hancock on Tuesday, the ninth day of March next at ten of the clock in the forenoon until seven of the clock in the evening, for ballot voting of Town Officers and all other matters requiring ballot vote; and, to meet at said FIRE STATION in said Hancock, on Saturday, the thirteenth day of March next at nine of the clock in the morning, to act upon the following subjects:

1. To choose all necessary Town Officers for the year ensuing.

2. Are you in favor of the adoption of Amendment No. 1 as proposed by the Hancock Planning Board for the Town Zoning Ordinance as follows: a. To amend the existing definition of Steep Slope in Article III and Article X to add the following as indicated by capital letters - Steep Slope, is a slope of fifteen percent (15%) or greater OVER ANY 100 FOOT SEGMENT PRIOR TO CUT OR FILL; b. to amend all sections of the ordinance where percentage is now stated to meet the proposed definition, which would include driveways, septic systems and buildings. The Planning Board approves and recommends the adoption of Amendment No. 1.

3. Are you in favor of the adoption of Amendment No. 2 as proposed by the Hancock Planning Board for the Town Zoning Ordinance as follows: To amend Article VIII, Section 9, Flexible Zoning to add: ALL LOTS MUST HAVE THEIR ACCESS ON A PRIVATE ROAD UNLESS THE PLANNING BOARD DEEMS THE PURPOSES FOR FLEX ZONING ARE BETTER SERVED BY NOT REQUIRING SUCH ACCESS. The change is necessary to limit entrance onto town roads as well as maintain the original intent of Flexible Zoning.

The Planning Board approves and recommends the adoption of Amendment No. 2.

4. Are you in favor of the adoption of Amendment No. 3 as proposed by the Hancock Planning Board for the Town Zoning Ordinance as follows: To add to Article XIII, Section 9, Flexible Zoning - No boundary line adjustment may be made within the original approved flexible zone subdivision. A statement to that effect shall be set forth on the final subdivision plat, and shall be contained in the deeds of all lots. The Planning Board approves and recommends the adoption of Amendment No. 3.

5. Are you in favor of the adoption of Amendment No. 4 as proposed by the Hancock Planning Board for the Town Zoning Ordinance as follows: To add to Article II, Districts - In each of the afore-said districts, all uses not expressly permitted and enumerated herein are expressly prohibited.

This is a clarification of the intent of the existing ordinance and is not a substantive change in policy. The Planning Board approves and recommends the adoption of Amendment No. 4.

6. To see if the Town will vote to raise and appropriate a sum of money not to exceed one hundred seventy thousand dollars (\$170,000.00) to make certain modifications to the existing municipal water system to bring it into compliance with the Surface Water Treatment Rule, Filtration Avoidance Criteria (ENV-WS 380.04) of the Safe Drinking Water Act as mandated by EPA and N.H. Department of Environmental Services. Said sum to be in addition to any federal, state or private funds made available therefore, and to authorize the issuance of not more than one hundred seventy thousand dollars (\$170,000) of bonds or notes in accordance with the provisions of the Municipal Finance Act (RSA Chapter 33) and to authorize the municipal officials to issue and negotiate such bonds or notes and to determine the rate of interest thereon. For this project, the Town to be reimbursed from water rents annually; or take any other action relating thereto. BALLOT VOTE

7. To see if the Town will vote to raise and appropriate the sum of eight hundred thirty-three thousand, two hundred fifty-two dollars (\$833,252.00), which represents the operating budget. Said sum exclusive of all special articles addressed; or take any other action relating thereto.

8. To see if the Town will vote to raise and appropriate the sum of five thousand dollars (\$5,000.00) for well monitoring and engineering services at the landfill site; or take any other action relating thereto.

9. To see if the Town will vote to raise and appropriate up to thirty five thousand five hundred dollars (\$35,500.00) to upgrade portions of Vatcher Road, Windy Row, and Tannery Hill; or take any other action relating thereto.

10. To see if the Town will vote to raise and appropriate up to six thousand dollars (\$6,000.00) to close the English gravel pit; or take any other action relating thereto.

11. To see if the Town will vote to raise and appropriate the sum of up to ten thousand dollars (\$10,000.00) for the purchase of a three-quarter ton truck for the Hancock Highway Department, and to authorize the use of \$10,000.00 from the December 31, 1992 fund balance; or take any other action relating thereto.

12. To see if the Town will vote to raise and appropriate the sum of one thousand dollars (\$1,000.00) for the Senior Nutrition Program at Sargent Camp, Inc.; or take any other action relating thereto.

13. To see if the Town will vote to raise and appropriate up to three thousand dollars (\$3,000.00); two thousand dollars (\$2,000.00) for the purpose of repairing broken and damaged memorial stones in Pine Ridge Cemetery; one

thousand dollars (\$1,000.00) for stone wall repair at Hillside Cemetery; or take any other action relating thereto.

14. To see if the Town will vote to raise and appropriate up to five thousand dollars (\$5,000.00) for the purpose of hiring an engineering firm to conduct a survey of the existing groundwater problem in Hillside Cemetery; or take any other action relating thereto.

15. To see if the Town will vote to raise and appropriate up to five thousand dollars (\$5,000.00) to begin modifications to the Town Office Building to meet the Americans with Disabilities Act; or take any other action relating thereto.

16. To see if the Town will vote to raise and appropriate the sum of fifteen hundred dollars (\$1,500.00) to modify the existing transfer/recycling building; or take any other action relating thereto.

17. To see if the Town will vote to establish a capital reserve fund under the provisions of RSA 35:1 for the purpose of purchasing a fire truck to replace the 1965 International, in 1995, and appropriate the sum of twenty-five thousand dollars (\$25,000.00) to be placed in this fund; or take any other action relating thereto. PETITION

18. To see if the Town will vote to raise and appropriate the sum of two thousand five hundred dollars (\$2,500.00) for the Contoocook Housing Trust, to support its goals of creating and maintaining affordable housing for low and moderate income families; or take any other action relating thereto.

(BY REQUEST)

19. To see if the Town of Hancock will convey ownership of the 1945 Mack Fire Truck to the Hancock Fire Department Association, Inc. for the sum of one dollar (\$1.00); or take any other action relating thereto.

20. Shall we adopt the provision of RSA 31:95-c to restrict the revenues from sales of town histories to expenditures for the purpose of developing a genealogy? Such revenues and expenditures shall be accounted for in a special revenue fund to be known as the Hancock History Fund, separate from the general fund. Any surplus in said fund shall not be deemed part of the general fund accumulated surplus and shall be expended only after a vote by the legislative body to appropriate a specific amount from said fund for a specific purpose related to the purpose of the fund or source of revenue; or take any other action relating thereto.

BALLOT VOTE

21. Shall we adopt the provision of RSA 31:95-c to restrict the revenues from open container violations, parking tickets and pistol permits to expenditures for the purpose of repair and replacement of police equipment? Such revenues and expenditures shall be accounted for in a

special revenue fund to be known as the Hancock Police Equipment Repair/Replacement Fund, separate from the general fund. Any surplus in said fund shall not be deemed part of the general fund accumulated surplus and shall be expended only after a vote by the legislative body to appropriate a specific amount from said fund for a specific purpose related to the purpose of the fund or source of revenue; or take any other action relating thereto. BALLOT VOTE

22. Shall we adopt the provisions of RSA 31:95-c to restrict the revenues from tennis court user fees and donations to expenditures for repairs to the tennis courts? Such revenues and expenditures shall be accounted for in a special revenue fund to be known as the Hancock Tennis Court Fund, separate from the general fund. Any surplus in said fund shall not be deemed part of the general fund accumulated surplus and shall be expended only after a vote by the legislative body to appropriate a specific amount from said fund for a specific purpose related to the purpose of the fund or source of revenue. BALLOT VOTE

23. Shall we adopt the provisions of RSA 31:95-c to restrict the revenues from recreation user fees and donations (other than from tennis) to expenditures for the purpose of repairs to recreational facilities? Such revenues and expenditures shall be accounted for in a special revenue fund to be known as the Hancock Recreation Fund, separate from the general fund. Any surplus in said fund shall not be deemed part of the general fund accumulated surplus and shall be expended only after a vote by the legislative body to appropriate a specific amount from said fund for a specific purpose related to the purpose of the fund or source of revenue. BALLOT VOTE

24. To see if the Town will vote to raise and appropriate twenty seven hundred dollars (\$2,700.00) for the purpose of purchasing the necessary materials to do further work on the Hancock genealogy and authorize the withdrawal from the Hancock History Fund (Revenue Fund) established for this purpose at the 1993 town meeting; or take any other action relating thereto.

25. To see if the Town will vote to raise and appropriate up to three thousand dollars (\$3,000.00) for the purpose of repairs and replacement of police equipment and authorize the withdrawal of this sum from the Hancock Police Equipment Repair/Replacement fund (Revenue Fund) established for this purpose at the 1993 town meeting; or take any other action relating thereto.

26. To see if the Town will vote to raise and appropriate up to twenty four hundred dollars (\$2,400.00) for needed repairs to the tennis courts and authorize the withdrawal of this sum from the Hancock Tennis Court Maintenance Fund (Revenue fund) established for this purpose at the 1993 town meeting; or take any other action relating thereto.

27. To see if the Town will vote to authorize the Hancock Library Trustees to apply for, accept and expend, without

further action by the Town Meeting, money from state, federal or other governmental unit or private source which becomes available during the current fiscal year; or take any other action relating thereto.

28. To see if the Town of Hancock will amend Article 20 of the 1987 Town Meeting (establishing a 31:19-a cemetery general fund trust with the selectmen as agents of the fund) to have the cemetery trustees as agents of the fund; or take any other action relating thereto.

29. To see if the Town will vote to establish a trust fund for the purpose of funding joint Town and First Congregational Church Meeting House expenses as provided in RSA 31:19-a, such trust to be funded by funds remaining from the Historic Hancock Meeting House Committee fund raising efforts after completion of the present renovation and fire prevention program, and by any future gifts designated for this purpose. Both the interest and principal of this fund may be expended only after approval by both Town Meeting and Church Meeting to cover joint expenses relating to the Meetinghouse; or take any other action relating thereto.

30. To see if the Town will vote to appropriate the current balance in the Steeple/Town Clock fund (established at the 1983 Town Meeting) to the Historic Hancock Meetinghouse Fund; or take any other action relating thereto.

31. To see if the Town will designate as Class VI, that portion of King's Highway starting at a point just northerly of the current Joseph English home and running northwesterly to a point just southerly of the drive leading to Juggernaut Pond; take any other action relating thereto.

32. To see if the Town will designate as a "Road to Summer Cottages", per RSA 231:79, Antrim Road from its intersection with Birch Road, northerly to the Antrim Town Line; or take any other action relating thereto.

33. To hear the report of the Forest Management subcommittee of the Hancock Conservation Commission.

34. To hear the report of the Emergency Management Director.

35. To see if the Town will vote to authorize the Selectmen to:

- a) apply for, receive and expend Federal and State grants which may become available during the course of the year, in accordance with RSA 31:95-b, and also to accept and expend money from any other governmental unit or private source to be used for purposes for which the town may legally appropriate money;
- b) accept gifts and legacies left in trust for the Town;
- c) borrow money in anticipation of taxes;
- d) convey property acquired by the Town by Tax Collector's deed at public auction, or advertised sealed bid, or in such other manner as determined by the Selectmen as


justice may require

e) accept the reports of auditors and committees as printed in the Town Report

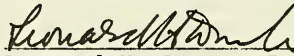
f) accept gifts of personal property, other than money, which may be offered to the town for any public purpose; or take any other action relating thereto.

36. To transact any other business that may legally come before said meeting.

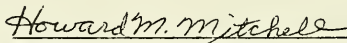
Given under our Hands and Seal, this first day of February in the year of Our Lord Nineteen Hundred and Ninety-three.



R. E. Pierce




Leonard H. Dowse, Jr.

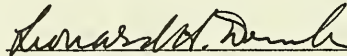


Howard M. Mitchell

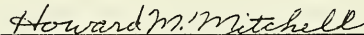
A True Copy Attest:



Ray E. Pierce



Leonard H. Dowse, Jr.



Howard M. Mitchell

SUMMARY 1992 TOWN MEETING MINUTES

- ARTICLE 1: Town officers elected by ballot March 10, 1992.
- A sense of the voters was taken regarding house numbering for Enhanced 911 service. The majority agreed to have the Fire Department proceed with the project.
- ARTICLE 2: Budget accepted in the sum of \$804,611.
- ARTICLE 3: Voted to amend zoning ordinance regarding building on a non-conforming lot.
Yes - 234 No - 49
- ARTICLE 4: Voted to amend zoning ordinance to increase penalties for violations. Yes - 202 No - 88
- ARTICLE 5: Voted to add Flexible Lot Subdivision to the zoning ordinance. Yes - 229 No - 58
- ARTICLE 6: Voted to add a Steep Slope Overlay District to the Zoning Ordinance Yes - 234 No - 47
- ARTICLE 7: Voted to raise and appropriate \$23,050 for the purchase and outfitting of a one-ton truck, \$22,150 from 12-31-91 fund balance and \$900 from Highway Equipment Repair and Replacement fund.
- ARTICLE 8: Voted to raise and appropriate \$17,000 for the purchase and outfitting of a new police cruiser, \$7,850 from 12-31-91 fund balance.
- Voted to retain the old cruiser.
- ARTICLE 9: Voted to raise and appropriate \$2,500 for maintenance and repair of town buildings.
- ARTICLE 10: Voted to raise and appropriate \$14,970 to continue landfill closure program.
- ARTICLE 11: Voted to raise and appropriate up to \$5,000 for exterior repairs and painting of Meeting House.
- ARTICLE 12: Voted to raise and appropriate \$2,000 for repair of stone in Pine Ridge Cemetery.
- ARTICLE 13: Voted to raise and appropriate \$1,000 for restoration and repairs to Town vital statistics volumes.
- ARTICLE 14: Voted to raise and appropriate \$800 for Senior Nutrition Program.
- ARTICLE 15: Report of Old Home Day AdHoc Committee. No action.

- ARTICLE 16: Voted to authorize Board of Selectmen to establish or amend fees as provided for under RSA 41:9-a.
- ARTICLE 17: Voted to authorize the borrowing of a sum of money not to exceed \$30,000 for cost of removing, repairing and replacing Meeting House steeple and associated supporting timbers.
- ARTICLE 18: Voted to authorize Selectmen to accepts gifts of personal property, other than money.
- ARTICLE 19: Voted to authorize Selectmen to; 1) apply for, receive and expend Federal and State grants, and accept and expend money from any other governmental unit or private source, 2) accept gifts and legacies, 3) borrow money in anticipation of taxes, 4) convey property acquired by Tax Collector's deed, and 5) accept reports of auditors and committees as printed.
- ARTICLE 20: Voted to authorize Library Trustees to apply for, accept and expend money from State, Federal or other governmental units.
- ARTICLE 21: Voted to appropriate \$35,340 for Hancock Water Dept., to be offset by revenues from water rents.
- ARTICLE 22: No other business, meeting adjourned 11:45 a.m.

Acct. No.	TAXES	W.A. No.	*ESTIMATED REVENUE Prior Year (omit cents)	ACTUAL REVENUE Prior Year (omit cents)	ESTIMATED REVENUE Ensuing Fiscal Year (omit cents)
3120	Land Use Change Taxes		-0-	2,470	3,000
3180	Resident Taxes		-0-	-0-	-0-
3185	Yield Taxes		2,600	3,679	5,000
3186	Payment in Lieu of Taxes		-0-	-0-	25,000
3189	Other Taxes		-0-	-0-	-0-
3190	Interest & Penalties on Delinquent Taxes		26,000	31,483	26,000
	Inventory Penalties		-0-	-0-	-0-
LICENSES, PERMITS AND FEES					
3210	Business Licenses and Permits		1,298	1,950	2,000
3220	Motor Vehicle Permit Fees		129,900	130,772	130,000
3290	Other Licenses, Permits & Fees + 3210		8,100	10,530	10,500
FROM FEDERAL GOVERNMENT					
FROM STATE					
3351	Shared Revenue		21,379	21,379	21,379
3353	Highway Block Grant		49,824	49,824	57,900
3354	Water Pollution Grants		-0-	-0-	-0-
3356	State & Federal Forest Land Reimbursement		-0-	-0-	-0-
3357	Flood Control Reimbursement		4,268	4,268	4,268
3359	Other		-0-	-0-	-0-
FROM OTHER GOVERNMENT					
3379	Intergovernmental Revenues		-0-	-0-	-0-
CHARGES FOR SERVICES					
3401	Income from Departments		5,600	7,273	6,500
3409	Other Charges + 3404		945	1,205	1,450
MISCELLANEOUS REVENUES					
3501	Sale of Municipal Property		3,800	3,800	1,000
3502	Interest on Investments		9,100	9,041	8,000
3509	Other + 3503 3505 3506		44,900	47,891	50,589
INTERFUND OPERATING TRANSFERS FROM					
3914	Proprietary Funds				
	Sewer		-0-	-0-	-0-
	Water		35,340	40,876	17,585
	Electric				
3915	Capital Reserve Fund				
3916	Trust and Agency Funds		3,900	4,197	7,700
OTHER FINANCING SOURCES					
3934	Proc. from Long Term Notes & Bonds				
	Fund Balance:				
	Items Voted from Surplus		30,000	27,708	-0-
	Remainder of Surplus				2,300
TOTAL REVENUES AND CREDITS			376,954	398,346	380,171

*Enter in this column the numbers which were revised and approved by DRA and which appear on the MS-4 form.

Total Appropriations 833,252 (excluding warrants)

Less: Amount of Estimated Revenues, Exclusive of Property Taxes

380,171

Amount of Taxes to be Raised (Exclusive of School and County Taxes)

453,081

BUDGET OF THE TOWN OF HANCOCK, N.H.

THIS BUDGET SHALL BE POSTED WITH THE TOWN WARRANT

BUDGET OF THE TOWN OF HANCOCK, N.H.
Appropriations and Estimates for the Ensuing Year
January 1, 1993 to December 31, 1993

MS-6

Acct. No.	PURPOSE OF APPROPRIATION (RSA 31:4)	W.A. No.	Appropriations Prior Year As Approved By DRA (omit cents)	Actual Expenditures Prior Year (omit cents)	APPROPRIATIONS ENSUING FISCAL YEAR (omit cents)
GENERAL GOVERNMENT					
4130	Executive		68,539	68,137	72,060
4140	Election, Registration, & Vital Statistics		11,325	11,372	11,600
4150	Financial Administration		9,027	8,945	9,692
4152	Revaluation of Property		-0-	-0-	-0-
4153	Legal Expense		3,000	1,688	2,700
4155	Personnel Administration		87,868	87,711	84,779
4191	Planning and Zoning		2,145	1,156	1,375
4194	General Government Building		22,945	31,285	24,869
4195	Cemeteries		5,602	6,198	6,032
4196	Insurance		28,735	27,174	28,285
4197	Advertising and Regional Associations		-0-	-0-	-0-
4199	Other General Government		-0-	-0-	-0-
PUBLIC SAFETY					
4210	Police		85,606	85,289	88,086
4215	Ambulance		7,345	7,345	22,685
4220	Fire		33,992	33,811	37,629
4241	Building Inspection		3,000	3,450	3,500
4291	Emergency Management		675	95	975
HIGHWAYS AND STREETS					
4312	Highways and Streets		217,946	235,421	255,315
4313	Bridges		500	-0-	500
4316	Street Lighting		1,634	1,814	1,895
SANITATION					
4323	Solid Waste Collection		-0-	-0-	-0-
4324	Solid Waste Disposal		54,478	46,073	46,025
WATER DISTRIBUTION AND TREATMENT					
4332	Water Services		(21) 35,340	40,274	17,585
4335	Water Treatment		-0-	-0-	-0-
HEALTH					
4414	Pest Control		-0-	-0-	-0-
4415	Health Agencies and Hospitals		5,599	4,525	5,299
WELFARE					
4442	Direct Assistance		39,100	19,173	20,700
4444	Intergovernmental Welfare Payments				
Sub-Totals			724,401	720,936	741,586
			18.		

Acct. No.	PURPOSE OF APPROPRIATION (RSA 31:4)	W.A. No.	Appropriations Prior Year As Approved By DRA (omit cents)	Actual Expenditures Prior Year (omit cents)	APPROPRIATIONS ENSUING FISCAL YEAR (omit cents)
	Sub-Totals (from page 2)		724,401	720,936	741,586
	CULTURE AND RECREATION				
4520	Parks and Recreation		10,274	8,370	9,269
4550	Library		9,400	9,400	10,340
4583	Patriotic Purposes		5,505	4,352	4,859
	CONSERVATION				
4612	Purchase of Natural Resources		-0-	-0-	-0-
4611	Conservation Administration		890	360	1,115
	REDEVELOPMENT AND HOUSING				
	ECONOMIC DEVELOPMENT				
	DEBT SERVICE				
4711	Princ.-Long Term Bonds & Notes		65,075	65,075	45,075
4721	Interest-Long Term Bonds & Notes		21,006	20,910	16,208
4723	Interest on TAN		2,500	2,283	2,500
	CAPITAL OUTLAY				
	OPERATING TRANSFERS				
4914	To Proprietary Funds:				
4915	To Capital Reserve Funds:				
4916	To Trust and Agency Funds: (RSA 31:19-a)		900	900	2,300
	TOTAL APPROPRIATIONS		839,951	832,586	833,252

Plodzick & Sanderson Professional Association

193 North Main Street Concord, N.H. 03301 (603) 225-6996

INDEPENDENT AUDITOR'S REPORT ON FINANCIAL PRESENTATION

To the Members of the
Board of Selectmen
Town of Hancock
Hancock, New Hampshire

We have audited the accompanying general purpose financial statements of the Town of Hancock as of and for the year ended December 31, 1992, as listed in the table of contents. These general purpose financial statements are the responsibility of the Town's management. Our responsibility is to express an opinion on these financial statements based on our audit.

We conducted our audit in accordance with generally accepted auditing standards. Those standards require that we plan and perform the audit to obtain reasonable assurance about whether the general purpose financial statements are free of material misstatement. An audit includes examining, on a test basis, evidence supporting the amounts and disclosures in the general purpose financial statements. An audit also includes assessing the accounting principles used and significant estimates made by management, as well as evaluating the overall financial statement presentation. We believe that our audit provides a reasonable basis for our opinion.

As described in Note 1B, the general purpose financial statements referred to above do not include the General Fixed Assets Account Group, which should be included to conform with generally accepted accounting principles. The amount that should be recorded in the General Fixed Assets Account Group is not known.

In our opinion, except for the effect on the financial statements of the omission described in the preceding paragraph, the general purpose financial statements referred to above present fairly, in all material respects, the financial position of the Town of Hancock as of December 31, 1992, and the results of its operations (and cash flows of its nonexpendable trust funds) for the year then ended in conformity with generally accepted accounting principles.

Our audit was made for the purpose of forming an opinion on the general purpose financial statements taken as a whole. The combining and individual fund financial statements and schedules listed in the table of contents are presented for purposes of additional analysis and are not a required part of the general purpose financial statements of Hancock. Such information has been subjected to the auditing procedures applied in the audit of the general purpose financial statements and, in our opinion, is fairly presented in all material respects in relation to the general purpose financial statements taken as a whole.

The entire report is available for
inspection at the Selectmen's Office.

January 14, 1993

Plodzick & Sanderson
Professional Association

EXHIBIT A
TOWN OF HAMCOCK, NEW HAMPSHIRE
Combined Balance Sheet - All Fund Types and Account Groups
December 31, 1992

	<u>Governmental Fund Types</u>	<u>Fiduciary Fund Types</u>	<u>Account Group</u>	<u>Total</u>
	<u>General</u>	<u>Trust and Agency</u>	<u>General Long-Term Debt</u>	<u>(Memorandum Only)</u>
ASSETS AND OTHER DEBITS				
Assets				
Cash and Equivalents	\$447,282	\$164,996	\$	\$ 687,314
Investments		464,940		464,940
Receivables (Net of Allowances For Uncollectibles)		9,135		9,135
Interest				237,274
Taxes	237,274			527
Accounts		527		
Other Debits				
Amount To Be Provided For Retirement of General Long-term Debt			225,700	225,700
	<u>\$684,556</u>	<u>\$639,071</u>	<u>\$225,700</u>	<u>\$1,624,890</u>
TOTAL ASSETS AND OTHER DEBITS				
LIABILITIES AND EQUITY				
Liabilities				
Accounts Payable	\$ 1,580		\$	2,259
Intergovernmental Payable	622,025			622,025
Escrow and Performance Deposits	4,731			4,731
General Obligation Debt Payable			225,700	225,700
Total Liabilities	<u>628,336</u>		<u>225,700</u>	<u>854,715</u>
Equity				
<u>Fund Balances</u>				
Reserved For Endowments		431,429		431,429
Reserved For Special Purposes		207,642		207,642
Unreserved				
Designated For Special Purposes	74,884			74,884
Undesignated	56,220			56,220
Total Equity	<u>56,220</u>	<u>639,071</u>		<u>770,115</u>
TOTAL LIABILITIES AND EQUITY	<u>\$684,556</u>	<u>\$639,071</u>	<u>\$225,700</u>	<u>\$1,624,890</u>

EXHIBIT A-1
TOWN OF HANCOCK, NEW HAMPSHIRE
Statement of Estimated and Actual Revenues
For the Fiscal Year Ended December 31, 1992

EXHIBIT A-1 (Continued)
TOWN OF HANCOCK, NEW HAMPSHIRE
Statement of Estimated and Actual Revenues
For the Fiscal Year Ended December 31, 1992

	REVENUES	Estimated	Actual	Over (Under) Budget
Taxes				
Property		\$2,276,920	\$2,266,338	(\$10,582)
Use Charge			2,470	2,470
Yield		2,600	3,679	1,079
Interest and Penalties on Taxes		26,000	31,463	5,463
Total Taxes		<u>2,305,520</u>	<u>2,303,970</u>	<u>(1,550)</u>
Licenses and Permits				
Business Licenses, Permits and Fees		1,298	1,293	(5)
Motor Vehicle Permit Fees		129,900	130,772	872
Building Permits		3,500	4,105	565
Other Licenses, Permits and Fees		8,500	6,309	(2,191)
Total Licenses and Permits		<u>133,298</u>	<u>142,479</u>	<u>8,227</u>
Intergovernmental Revenues				
State				
Shared Revenue		61,568	61,568	
Highway Block Grant		49,824	49,824	
Flood Control Reimbursement		4,268	4,268	
Total Intergovernmental Revenues		<u>115,660</u>	<u>115,660</u>	
Charges For Services				
Income From Departments		6,545	8,478	1,933
Miscellaneous Revenues				
Sale of Municipal Property		3,800	3,800	
Interest on Investments		9,100	9,041	(59)
Rents of Property		25,200	24,387	(813)
Insurance Dividends and Reimbursements		19,700	19,675	(25)
Other			2,655	2,655
Welfare Reimbursements			1,174	1,174
Total Miscellaneous Revenues		<u>57,800</u>	<u>60,732</u>	<u>2,932</u>
REVENUES				
Other Financing Sources				
Operating Transfers In				
Intergovernmental Transfers				
Trust Funds		900	900	
Nonexpendable Trust Funds		3,000	3,297	297
Total Other Financing Sources		<u>3,900</u>	<u>4,197</u>	<u>297</u>
Total Revenues and Other Financing Sources		2,628,723	\$2,635,632	\$ 6,909
Unreserved Fund Balance				
Used To Reduce Tax Rate		34,646		
Total Revenues, Other Financing Sources and Use of Fund Balance			<u>\$2,669,369</u>	

The notes to the financial statements are an integral part of this statement.

EXHIBIT A-2
TOWN OF HANCOCK, NEW HAMPSHIRE
 General Fund
Statement of Appropriations, Expenditures and Encumbrances
 For the Fiscal Year Ended December 31, 1992

	Encumbered From 1991	Appropriations 1992	Expenditures Net of Refunds	(Over) Under Budget
Current				
General Government				
Executive	\$	\$ 68,539	\$ 68,094	\$ 445
Election and Registration		11,325	11,372	(47)
Financial Administration		9,027	8,945	82
Vital Records		1,000	622	372
Vital Expenses		3,000	1,312	1,688
Employee Benefits		87,868	87,156	712
Planning and Zoning		2,145	1,156	889
General Government Buildings		22,945	31,285	(8,340)
Cemeteries		5,325	6,198	(873)
Insurance, not otherwise allocated		27,325	27,174	1,551
Total General Government		<u>240,182</u>	<u>244,245</u>	<u>(4,059)</u>
Public Safety				
Police Department	699	85,606	85,987	318
Ambulance		7,345	7,345	
Fire Department		33,892	33,811	81
Public Inspection		3,000	3,450	(450)
Emergency Management		675	580	95
Total Public Safety		<u>130,618</u>	<u>130,680</u>	<u>62</u>
Highways and Streets				
Administration		30,150	30,544	(394)
Highways and Streets		187,796	204,877	(17,081)
Bridges		500	500	
Street Lighting		1,634	1,814	(180)
Total Highways and Streets		<u>220,080</u>	<u>237,235</u>	<u>(17,155)</u>
Sanitation				
Administration		16,161	17,059	(898)
Solid Waste Disposal		38,317	29,012	9,303
Total Sanitation		<u>54,478</u>	<u>46,071</u>	<u>8,405</u>
Health				
Health Agencies and Hospitals		5,599	4,525	1,074
Senior Nutrition		800	800	
Total Health		<u>6,399</u>	<u>5,325</u>	<u>1,074</u>
Welfare				
Administration		1,100	609	491
Direct Assistance		38,000	20,233	17,265
Total Welfare		<u>39,100</u>	<u>21,342</u>	<u>17,756</u>

EXHIBIT A-2 (Continued)
TOWN OF HAIRCOCK, NEW HAMPSHIRE
General Fund
Statement of Appropriations, Expenditures and Encumbrances
For the Fiscal Year Ended December 31, 1992

	Encumbered From 1991	Appropriations 1992	Expenditures Net of Refunds	(Over) Under Budget
<u>Current (Continued)</u>				
<u>Culture and Recreation</u>				
Parks and Recreation	—	10,274	8,370	1,904
Patriotic Purposes	—	5,505	4,352	1,153
Total Culture and Recreation	—	<u>15,779</u>	<u>12,722</u>	<u>3,057</u>
<u>Conservation</u>				
Administration	—	890	360	530
<u>Debt Service</u>				
Principal of Long-Term Debt	—	65,075	65,075	96
Interest Expense - Long Term Debt	—	20,910	20,910	217
Interest Expense - Tax Anticipation Notes	—	2,500	2,283	313
Total Debt Service	—	<u>88,581</u>	<u>88,268</u>	313
<u>Capital Outlay</u>				
<u>Land and Improvements</u>				
Landfill Closure	—	14,970	14,234	736
Machinery, Vehicles and Equipment	—	23,050	20,758	2,292
1-Ton Highway Truck	—	17,000	16,977	23
Police Cruiser	—	—	—	—
Buildings	—	2,500	3,570	(1,070)
Maintenance of Town Buildings	—	5,000	4,296	704
Painting of Meeting House	—	—	—	—
Improvements Other Than Buildings	—	—	—	—
Pine Ridge Cemetery Repairs	—	2,000	2,000	—
Total Capital Outlay	—	<u>64,520</u>	<u>61,835</u>	<u>2,685</u>
<u>Intergovernmental</u>				
School District Assessments	—	1,566,878	1,566,878	—
County Tax Assessments	—	225,560	225,560	—
Total Intergovernmental	—	<u>1,792,438</u>	<u>1,792,438</u>	—

EXHIBIT A-2 (Continued)
TOWN OF HANCOCK, NEW HAMPSHIRE
 General Fund
Statement of Appropriations, Expenditures and Encumbrances
For the Fiscal Year Ended December 31, 1992

	<u>Encumbered From 1991</u>	<u>Appropriations 1992</u>	<u>Expenditures Net of Refunds</u>	<u>(Over) Under Budget</u>
OTHER OPERATING USES				
Operating Transfers Out				
Interfund Transfers		9,400	9,400	
Special Revenue Fund				
Hancock Town Library				
Trust Funds				
Expendable Trust Fund		900	900	
Cemetery Maintenance Trust				
Total Operating Transfers Out	---	<u>10,300</u>	<u>10,300</u>	
Total Appropriations	\$699	<u>\$2,663,369</u>	<u>\$2,650,833</u>	<u>\$13,235</u>
Expenditures and Encumbrances				

TREASURER'S REPORT

Balance on Hand 1-1-92	\$442,679.96
Receipts - Tax Collector	
1992 Property Tax	\$2,111,947.84
1991 Property TAX	166,939.63
1992 Property Tax Liens Redeemed	48,804.07
1991 Property Tax Liens Redeemed	31,810.34
1990 Property Tax Liens Redeemed	25,748.36
Land Use Change Tax	2,469.85
Yield Taxes	2,734.72
Interest - Property Taxes	9,563.85
Interests/Costs Tax Liens Redeemed	23,846.34
Overpaid Taxes	4,892.99
Tax Fees	612.53
Town Clerk:	
Motor Vehicle Registration	130,772.00
Motor Vehicle Decals	3,934.00
State Fees	114.00
Marriage Licenses	495.00
Dog Licenses & Penalties	866.50
Town Fees	1,091.00
Sale of Cemetery Lots & Maintenance	2,300.00
State:	
Shared Revenue Block Grant	61,568.06
Highway Block Grant	49,824.15
Local:	
Planning Board Fees	919.00
Zoning Board Fees	981.00
Hawkers/Peddlers Licenses	50.00
Building Permit Fees	4,025.00
Hancock Library - Payroll Taxes	2,413.13
Returned Check Fees	60.00
Employee Payments to Blue Cross	1,861.72
Current Use Applications	40.00
Boat Fees	10.00
Police Witness Fees	772.84
Highway Department	724.80
Sale of Ordinances	98.00
Sale of Computer Lists	115.00
Swimming Lessons	940.00
Old Home Day	863.85
Xerox Copies	831.50
Cable TV	658.84
Income - Funeral Directors	1,750.00
Disposal of Tires	368.00
Recycled Materials	837.13
Sale of Town Property	3,800.00
Rent of Post Office	22,289.04
Rent of Preschool	1,000.00
NRAO - Closed Escrow Account	1,772.19
Interest - N.O.W. Account	980.59
Interest - Savings Account	8,060.24

TREASURER'S REPORT CONT.

Closed 72:38-a Lien	1,173.63
Human Services	70.00
Refund-Workers' Comp. Insurance	17,552.14
Refund-Property Liability Insurance	1,581.08
Refund-Unemployment Comp. Insurance	541.75
Cemetery General Fund Trust	900.00
Cemetery Perpetual Care Trust	3,000.00
Common Trust Fund	297.28
Water Rents	38,977.59
Miscellaneous Water Income	600.00
Steeple-Clock Fund	3.00
History Fund	198.85
Police Fund	2,974.00
Recreation Fund	104.50
Soccer Camp	714.00
Tax Anticipation Notes	355,000.00
Transfer from Money Market Account	2,752.53
Refund	70.94

Balance on Hand 12-31-92 \$442,550.46

Barbara E. Caverly
Treasurer

DUMP FINANCIAL REPORT
12-31-92

Revenues:

Tires	\$ 368.00	
Recycled material	<u>850.00</u>	\$ 1,218.00

Expenses:

Wages	17,059.00	
Tire Removal	416.00	
Trash Hauling	26,558.00	
Equipment Expenses	553.00	
Utilities	715.00	
Miscellaneous	<u>772.00</u>	<u>\$46,073.00</u>

Net Expenditures 12-31-92 \$44,855.00

SUMMARY INVENTORY OF VALUATION

This is to certify that the information contained in this report was taken from official records and is correct to the best of our knowledge and belief. RSA 21-J:34. Dated August 27, 1992.

R.E. Pierce
Howard Mitchell
Leonard W. Dowse, Jr.
Selectmen of Hancock

	Acres	Valuation
Value of land under CURRENT USE	14,022.96	855,109
Value of residential land	3,742.53	29,830,550
Value of commercial land	61.88	476,700
Total of taxable land		31,162,359
Tax exempt and non-taxable (\$3,423,042)		
Value of residential buildings		75,005,800
Value of commercial buildings		4,050,458
Total of taxable buildings		79,056,258
Total tax exempt and non-taxable buildings(\$3,154,000)		
Public Utilities - Electric		788,920
TOTAL VALUATION BEFORE EXEMPTIONS		111,007,537
NET VALUATION ON WHICH THE TAX RATE IS COMPUTED		110,587,537
Number of Elderly Exemptions granted for 1992	12	420,000

CURRENT USE REPORT

CATEGORY	TOTAL NUMBER OF ACRES
Farm Land	684.37
Forest Land	12,482.45
Unproductive Land	212.6
Wet Land	643.54
Total acreage exempted under Current Use	14,022.96

LONG-TERM DEBT SCHEDULE - PRINCIPAL
12-31-92

	Fire Station 7.75%	Fire Truck 7.9%	Grader 7 3/8%	Recycle Center 8.1%	Post Office 7.6%	Totals
	150,000	57,000	89,750	67,000	120,000	
1993	10,000	11,400	8,975	6,700	8,000	45,075
1994	10,000	11,400	8,975	6,700	8,000	45,075
1995	10,000	11,400	8,975	6,700	8,000	45,075
1996			8,975	6,700	8,000	23,675
1997				6,700	8,000	14,700
1998				6,700	8,000	14,700
1999				6,700	8,000	14,700
2000				6,700	8,000	14,700
2001				6,700	8,000	8,000
	30,000	34,200	35,900	53,600	72,000	225,700

LONG-TERM DEBT SCHEDULE - INTEREST

1993	2,325	2,279	2,314	4,125	5,165	16,208
1994	1,550	1,366	1,652	3,574	4,557	12,699
1995	775	453	990	3,024	3,949	9,191
1996			330	2,481	3,351	6,162
1997				1,924	2,733	4,657
1998				1,373	2,125	3,498
1999				823	1,517	2,340
2000				274	913	1,187
2001					301	301
	4,650	4,098	5,286	17,598	24,611	56,243

MONEY MARKET INVESTMENT ACCOUNT
December 31, 1992

Balance - January 1, 1992		\$66,023.29
Income:		
Interest	2,690.39	
Water Fund	364.90	
History Fund	40.39	
Police Fund	1,151.02	
Steeple/Clock	3.00	
Kepner Fund	59,905.12	
		<u>64,154.82</u>
		\$130,178.11
 Withdrawals:		
Tennis Fund	220.00	
Highway Fund (closed account)	2,470.50	
Recreation Fund	62.03	
Kepner Fund (transferred to Trustees of Trust Funds)	60,121.16	
		<u>62,873.69</u>
		<u>\$67,304.42</u>

Individual Fund Balances
12-31-92

Conservation Fund		\$3,286.47
Tennis Fund		2,708.72
Water Fund		28,336.05
Police Fund		3,354.53
History Fund		22,167.20
Recreation Fund		3,606.46
Steeple/Clock Fund		408.35
Antrim Road Escrow		3,436.64
		<u>\$67,304.42</u>

ESCROW ACCOUNTS

Town of Hancock/Boldini		
Balance - January 1, 1992		\$1,258.38
Interest	43.68	43.68
		<u>\$1,302.06</u>
 Town of Hancock/NRAO		
Balance - January 1, 1992		\$148.00
Non-interest Bearing Account Per Federal Regulations		
Withdrawal	148.00	<u>148.00</u>
Account Closed - Project Completed		<u>-0-</u>

WATER RENT COLLECTOR REPORT
YEAR ENDING DECEMBER 31, 1992

Warrant:	1992	Prior Years	Interest	Fees	Insuf. Funds	Total
January	16,719.34	207.00				
July	22,546.25					
	<u>39,265.59</u>	<u>207.00</u>				

Receipts:

January	16,719.34					
July	22,019.25	207.00	32.00	10.00	(57.00)	39,044.59
	<u>38,738.59</u>					

Uncollected:

July	527.00
	<u>39,265.59</u>

Uncollected Water Rents:

July	*Thomas/Wendy Brennan	100.00
	Gary Carter	131.00
	Janice Bryans Davies	114.00
	*Henry Drury	81.00
	John/Mary Sullivan	101.00
		<u>527.00</u>

*Indicates paid after Dec. 31, 1992

Pat K. Query
Water Rent Collector

REPORT OF THE TOWN CLERK

For the year ending December 31, 1992

Motor Vehicle and Trailer Registration Fees Received	\$130,772.00	
Decal Fees	3,934.00	
Town Fees	1,091.00	
Dog and Kennel Licenses	820.50	
Dog Penalties	46.00	
Cemetery Lots	700.00	
Cemetery Maintenance	1,600.00	
Burials	1,750.00	
State Fees	609.00	
	<hr/>	\$141,322.50

Remittance to Treasurer:

Motor Vehicle Registrations	\$130,772.00	
Decal Fees	3,934.00	
Town Fees	1,091.00	
Dog and Kennel Licenses	820.50	
Dog Penalties	46.00	
Cemetery Lots	700.00	
Cemetery Maintenance	1,600.00	
Burials	1,750.00	
State Fees	609.00	
	<hr/>	\$141,322.50

Statistics:

1,942	Registrations
115	Dog Licenses
14	Marriage Certificates
7	Cemetery Lots Sold

REPORT OF THE TAX COLLECTOR
Fiscal Year Ended December 31, 1992

	Levies of	
	1992	Prior
<u>Uncollected Taxes 1-1-92</u>		
Property		\$162,992.12
Yield		42.47
<u>Revenues Committed</u>		
Property	\$2,281,802.63	
Land Use Change	2,469.85	
Yield	3,679.37	
<u>Overpayment</u>	7,664.17	66,263.73
<u>Interest Collected on</u>		
Delinquent Tax	2,081.20	7,653.20
<u>Excess Credits</u>	9.34	34.25
	<u>\$2,297,706.56</u>	<u>\$176,985.77</u>
 <u>Remitted to Treasurer</u>		
Property	\$2,116,621.68	\$169,163.82
Land Use Change	2,469.85	
Yield	2,692.25	42.47
Interest	2,081.20	7,653.20
<u>Abatements Allowed</u>		
Property	208.56	126.28
<u>Uncollected Taxes 12-31-92</u>		
Property	172,645.90	
Yield	987.12	
	<u>\$2,297,706.56</u>	<u>\$176,985.77</u>

SUMMARY OF TAX LIEN ACCOUNTS

	Levies of	
	1992	Prior
Balance Unredeemed 12-31-92		\$90,540.14
Taxes Executed to Town	\$111,494.14	
Interest	4,173.62	17,529.31
Costs		706.47
Excess Credits		10.66
	<u>\$115,667.76</u>	<u>\$108,786.58</u>
 Remittance to Treasurer		
Redemptions	\$47,484.85	\$58,772.30
Interest & Costs	4,173.62	17,529.31
Unredeemed Taxes 12-31-92	64,009.25	32,484.97
Excess Debits	.04	
	<u>\$115,667.76</u>	<u>\$108,786.58</u>

Elaine Paquette
Tax Collector

UNCOLLECTED PROPERTY TAX
AS OF JANUARY 25, 1992

Unknown	401.58	Hoffman, Bruce & Liana	1,831.63
Adams Jr, Ralph & Susan	1,586.86	Hummell, Mark & Terri	621.05
Ames, Harvey & Doreen	2,660.83	*Hunter, Laura	1,638.70
Bainton, William & Bernadine	2,248.02	Huntley, Robert & David Boule	1,688.28
Bennett-Trustee, Karhleen	2,554.38	Huntley, Gail	20.76
Blanchette, Albert & Virginia	3,251.97	Huntley, Robert	15.28
*Blanchette, Michael & Holly	3,665.97	Huntley, Robert & Gail	4.89
*Blanchette, Adam & Martha	75.40	Johnson, Loren & Dianne	6,644.95
Bleicken, Kurt & Janet	4,922.46	Joseph, Todd & Joan	2,115.54
Boldini, Guido & Julia	1,386.90	Knapp, Joliene	209.64
Boreske Jr., John & Siri	16.18	Krauthoff, Paul	2,746.89
Brennan Jr., Thomas & Wendy	227.95	Lobacki, James & Nancy	2,645.89
Bristol Jr., James	976.29	Marchuk, Stephen & Debra	1,504.49
Brown, David & Amy McClintic	695.17	Marcoullier, Roger & Ruth	1,957.90
Brown, Kenneth & Julie	6,017.74	McCarthy, Douglas	143.67
Carter, Gary & Susan	3,825.36	*Moser, Paul	3.47
Cernota, Arthur	2,142.72	Paquette, Thomas	3,854.34
cloutier, Robert & Patricia	302.84	Rank, Travers & Dolores	1,831.95
Comstock, Donald & Donna	2,209.94	Reynolds, Fred & Robin	604.44
Conlon, Robert & Corinne	1,983.94	Richardson, Arleigh & Marjorie	5.39
Cutter, David	2,159.01	*Ruess, David & Beth	13.84
Cutter, Jodie	5,528.97	Scott, Eric	1,200.86
Cutter, Terry & Shelley	16.11	Searles, Lester & Clara	1,667.73
Czekanski, Antoinette	1,634.38	Somes, Et Al	340.93
Dalton, William & Ellen	5,377.86	Stahl, Glenn & Sandra	6,882.75
Davies, Owen & Janice	3,723.93	Starkweather, Et Al	500.94
Davis, Jonathan & Deborah	1,630.06	*Stewart, George & Marguerite	2,308.83
Delong, Clifford Paul	17.57	Sullivan, Ronald	459.54
Devincenzo, Michael	2,399.13	Sysyn, Nora	505.53
*Dillon, Augusta & Ann	5,769.45	Tarr, Susan	2,009.97
Dow, Michael & Anna	1,082.65	Tillinghast, James & Gaye	3,424.26
Dubeck, William & Gail	637.18	Turpin, Charles Et Al	81.55
Evans, Eric	1,443.08	Wallace, Terence	2,252.16
Fairfield, Charles & Ruth	2,496.42	Wayne Green Enterprises	930.80
Fields, Bruce & Leslie	3,436.20	Weston Jr., William	66.36
Flagg, Michael & Janet Flagg Est.	3,670.11	Weston Jr., William & Elizabeth	1,688.17
Gaeddert, ARlee & Pamela	2,941.55	Wiley, Carl	1,956.15
*Ganley, Robert & Delia	168.25	Willard, Charles	823.59
*Gorecki, Frank & Emma	285.98		
Hafela, Grove & Blandine	2,391.60		
Haley, Edward & Kim	3,928.86		
HCP, Inc.	2,379.80		
Hecht, Bernard & Janet	519.17		
Higgins, Brian & Janet	720.26		

* Indicates paid after January 25.

SCHEDULE OF TOWN PROPERTY

December 31, 1992

Town hall, office, lands and buildings U-4-18, 19; U-9-11	600,109
Furniture and equipment	17,500
Library, lands and buildings U-4-6,8,8A	356,800
Furniture and equipment	73,200
Highway Department, lands and buildings U-6-10	184,800
Equipment	166,400
Supplies and materials	2,500
Fire Department, lands and buildings U-4-73; U-5-2	357,300
Equipment	90,000
Recycling/Transfer, land, buildings, equipment	97,800
Water Supply facilities R-3-19, 20, 21	262,600
Land around school U-9-18	59,600
Camp Guild U-8-15	59,800
Parks and commons R-1-8,12A,17,39A; R0409A; R-8-10,19; R-9-4,12,13,16,17,28 R-9-50,70; R-11-34A; U-2-2; U-6-2A; U-7-4A; U-13-3	861,400
	3,189,809

REPORT OF THE BUILDING INSPECTOR

<u>Type of Permit</u>	<u>Number of Permits</u>	<u>Estimated Cost</u>
New Homes	6	720,000
Additions	9	472,580
Alterations	9	84,540
Decks and Porches	11	20,600
Garages	2	6,000
Barns	7	84,500
Cottage	1	60,000

45

1,448,220

Henry Query, Building Inspector

HANCOCK POLICE DEPARTMENT

Edward J. Coughlan, Jr.
Chief of Police

603-352-1100
603-525-4102

REPORT OF THE HANCOCK POLICE DEPARTMENT
1992

Abandon vehicles	66
Aids rendered	44
Animal complaints	50
Assistance to Hancock Fire Department	61
Assistance to motorist	290
Bad checks	15
Boat complaints	12
Burglary	5
3 have been cleared	
Calls to aid other departments	289
Call back and messages	180
Child abuse	2
Citizen assist	310
Civil and domestic	50
Complaints about hunters	5
Crank and obscene phone calls	13
Criminal mischief	2
Criminal threatening	5
Dog complaints lost or found	75
Disabled motor vehicles	110
False burglary alarms responded to and investigated	66
Fire arms complaints	10
Fire works	4
Found property	15
Intoxicated person	10
Lost property	5
Lost or stolen registration plates	4
Medical assistance calls	9
Missing person	5
Motorcycle complaints	2
Motor vehicle accidents	35
Motor vehicle complaints	140
Motor vehicle lockouts	10
Motor vehicle parking complaints	5
Noise complaints	16
OHRV complaints	2
Property damage	5
Properties reported vacant and checked	60
Recovered stolen vehicles	1
Road hazards	201
Sexual abuse	2
Suspicious persons	10
Suspicious vehicles	22
Theft	10
5 have been cleared	
Trespassing	7
Vandalism	10
5 have been cleared	
Stolen vehicles	1
Attempted suicide	1
Suicide	1

TOTAL CALLS 2,253

Police Report Cont.

ARREST

Open container alcohol	14
DWI	17
Drugs	5
Operating MV after suspension	6
Possession of alcohol	9
Misuse registration plates	1
Simple assault	3
Reckless operation MV	4
Resisting arrest	3
Disobey police officer	3
Criminal threatening	2
Criminal trespass	2
Disorderly conduct	1

TOTAL ARRESTS 70

SUMMONS

Speed	38
Operating without headlights	1
Stop sign	1
Non-inspection	4
Unregistered	2
Yellow line	2

TOTAL SUMMONS 48

Warnings	302
DE tags	152

HOME HEALTH CARE AND COMMUNITY SERVICES, INC.

Susan Ashworth, Director of Community Relations
Ronald Woods, HCS Town Chairperson

In 1992, Home Health Care and Community Services continued to provide home care and community services to the residents of Hancock. The following information represents a projection of Home Health Care and Community Services' activities in your community in 1992. The projection is based on actual services provided from January through September 1992 and an estimate of usage during October, November and December.

<u>SERVICES OFFERED</u>	<u>SERVICES PROVIDED</u>	<u>SERVICES SUPPORTED PARTIALLY OR TOTALLY BY THE TOWN</u>
Nursing	88 Visits	3 Visits
Child Health Nursing	1 Visit	1 Visit
Physical Therapy	174 Visits	0 Visits
Speech Therapy	79 Visits	0 Visits
Occupational Therapy	15 Visits	0 Visits
Homemaker	892 Hours	69 hours
Home Health Aide	692 Visits	48 Visits
Outreach	5 Visits	0 Visits
Nutritionist	1 Visit	1 Visit
Office Visits	17 Visits	8 Visits
Child Health Program	3 Children	3 Children

Total Unduplicated Residents served: 68

In addition to the above listed activities, regularly scheduled blood pressure clinics, child health clinics, and telephone consultations were made available to your residents throughout the year. Town funding, in part, supported these additional services.

FINANCIAL REPORT

The actual cost of all services provided in 1992 with all funding sources is projected to be \$55,476.94.

The total cost of services provided for a partial fee, or at no charge to the residents in 1992 is projected to be \$3,241.40 for home care.

Please do not hesitate to contact me, or Ron Woods, if you would like further information about our services.

Susan Ashworth
Director Community Relations

HANCOCK TOWN LIBRARY - 1992

As a result of the efforts of Children's Librarian Maryann Hitchcock and volunteer Barbara Woods, the children in Hancock are using and enjoying the library in increasing numbers. In 1992 the children's circulation rose to 12,434 (from 10,657 in 1991). The library staff places a high priority on providing a welcoming atmosphere for the young people of the community so they will regard the library as a place to find answers, enjoyment and friends.

In the past five years the overall use of the library has increased tremendously. In 1987 a total of 14,833 books and audio-visual materials were loaned - in 1992 the total grew to 23,420. This increased use produces a strain on the budget and on the time of the staff. We are very fortunate to have a loyal core of volunteers who gave over 1600 hours to the library in 1992. They provide assistance manning the circulation desk, reading to the elementary school children, mending books, preparing books for circulation and numerous other activities that help to keep the library running.

The statistics below show that an unusually large number of books were purchased and added to the collection in 1992. An anonymous gift earmarked for books was used to supplement the children and adult nonfiction collections and to provide additions to the reference section.

The inventory-recataloging project continues and the staff and public are already reaping the benefits of this work. The improved card catalog provides better access to materials and the new spine labels make shelving books easier. This project solves two additional problems - the patron's names have been removed from circulation cards in compliance with state confidentiality laws and a long overdue inventory is being done so there will be an accurate record of the holdings of the library.

Access to the New Hampshire Automated Information System is available through use of the computer originally purchased to do the inventory-recataloging. This system makes materials available from any town or academic library in the state. There has been a 36% increase in Interlibrary Loan transactions in 1992 as patrons became aware of this service.

The following statistics provide additional information.

	<u>1992 STATISTICS</u>		
	<u>ADULT</u>	<u>JUVENILE</u>	<u>TOTAL</u>
Total books circulated	9,748	11,571	21,319
Total videos circulated	395	863	1,258
Total periodicals circulated	621		621
Total audio tapes circulated	222		222
TOTAL MATERIALS CIRCULATED	<u>10,986</u>	<u>12,434</u>	<u>23,420</u>
Books borrowed through Interlibrary Loan			335
Books loaned through Interlibrary Loan			34
Adult materials added to collection (books & a-v)			582
Juvenile materials added to collection (books & videos)			430
TOTAL MATERIALS ADDED TO COLLECTION			<u>1,012</u>
Registered patrons - first grade through age 12			139
Registered patrons - age 13 through adult			746
TOTAL REGISTERED PATRONS			<u>885</u>

A. Patricia Briggs, Director

**HANCOCK TOWN LIBRARY
HANCOCK, NEW HAMPSHIRE 03449**

**TREASURER'S ANNUAL REPORT
December 31, 1992**

Cash on Hand, January 1, 1992

Peterborough Savings Bank	\$13,105.95	
Petty Cash Funds	15.00	
	<u>15.00</u>	\$13,120.95

Receipts

Transfers from Trust Funds	\$18,000.00	
Town of Hancock	9,400.00	
Donations-Unspecified	1,185.00	
Donations-For Books	5,243.71	
Donations-For Programs	250.00	
Interest on Accounts	486.49	
Sales of Books, etc.	327.70	
Conscience Fund	307.23	
Copier	997.00	
Refunds & Misc.	787.97	
	<u>787.97</u>	\$36,985.10
		<u>\$50,106.05</u>

Disbursements

Salaries	\$14,579.28	
FICA	1,115.39	
Book Purchases	10,274.97	
Periodicals	488.99	
Supplies	1,191.19	
Operating Expenses	872.70	
Programs	340.61	
Utilities	4,359.91	
Buildings & Grounds	2,296.37	
Cataloguing Collection	2,546.68	
Misc.	871.09	
	<u>871.09</u>	\$38,937.18

Cash on Hand, December 31, 1992

Peterborough Savings Bank	\$11,153.87	
Petty Cash Fund	15.00	
	<u>15.00</u>	\$11,168.87
		<u>\$50,106.05</u>

HANCOCK LIBRARY TRUSTEES REPORT

Nancy Adams began her service as a library trustee six years ago in 1987. During the next six years, she made an invaluable contribution. This was a period when the library building and library services were substantially expanded. As a trustee and a member of the Building Committee, Nancy was a great stabilizing force, helping to keep everyone's efforts directed toward end results and helping with her practical good sense and good humor to resolve many earnest and conflicting opinions. During the final construction phases, she provided special assistance to the Library Director in the selection of furnishings and color choices.

With completion of the building, Nancy helped define the Library's enlarged mission to serve the educational, informational, cultural and recreational needs of all Hancock residents. As she steps down, we owe Nancy great thanks for devoting many hours and much effort to helping the Library become an increasingly important organization for Hancock people of all ages.

The Library Director's Report elsewhere in this Annual Report clearly shows how the Library has made substantial progress toward meeting the objectives that were set at the beginning of the building program. These objectives were to guide the Library in playing an active role "in promoting and encouraging people to enlarge their knowledge and vision of the world so that they may achieve richer, fuller and economically useful lives and make maximum contributions to themselves as individuals and to our town, state and country." The substantial increase in the use of the Library by children and adults attests to the excellence of the work done by the Library Director, the Library staff and the devoted volunteers. A remaining challenge is to attract increased use by young adults. The newly established Karl Upton Corner for young adults and the acquisition of appropriate books and reference volumes represents a solid beginning.

Our annual report several years ago indicated it would take time to learn the full costs and other implications of operating the enlarged building and expanded services. The Library's ability to handle the increased demands for services has been due to the excellent and unselfish efforts of the Library Director and her staff. At the end of 1992, it became apparent that we must pause to reappraise how much the Library can do with its present resources, how much it can ask for further financial support from the town and, perhaps, how much it may have to curtail present services. This will be a major challenge for the Library Trustees and Library staff during 1993.

In the meantime, we thank Nancy Adams for the unique contributions which she made to the Library during the past six exciting years.

Howard M. Mitchell
Chairman

HANCOCK FIRE DEPARTMENT

In 1992, we had a total of 109 calls. They breakdown as follows:

54 rescue calls	4 brush and grass fires
2 structure fires	20 mutual aid calls
1 partition fire	1 fatal fire
10 chimney fires	5 automatic fire alarms
2 car fires	10 misc. calls

The members put a 22' x 14' addition onto the fire station this year. This will be used as a new radio room and command center. Also as funds become available, we will purchase a computer to help with record keeping, and a fax machine and copier. The members volunteered their time for this project. We would like to thank area businesses that either donated or provided materials at reduced prices. This project is paid for with moneys from the raffle and donations by the townspeople.

NFPA 1500 "FIRE DEPARTMENT OCCUPATIONAL SAFETY & HEALTH PROGRAM" is meant to be a voluntary standard for all fire departments. It covers such areas as Organization, Training and Education, Vehicles and Equipment, Protective Equipment, Emergency Operations, Medical, and other aspects of firemen's Safety and Health. Insurance companies are now strongly urging fast compliance with this standard. At the present time, we are in compliance in many areas of 1500. Our protective clothing, and most of our equipment meet these regulations. Our training through the Haz Mat, ICS Course, Certified Fire Fighter, EMT, CPR, and Advanced First Aid is getting us closer on the Training and Education. We will continue on in these areas. The area of most concern to the insurance company at this time is the chapter on Medical and General Health Data Base. This will be studied throughout the year to see what is needed to come into compliance as soon as possible.

The Fire Department put a partition article on the warrant this year to start a Capital Reserve Fund for truck replacement. We feel that with the current interest rates, it is a good time to do so. It will help to level out the tax burden, and help keep the town's overall debt load down. We know that a few of the taxpayers are not in favor of such funds to save money in advance, so that purchase can be made with cash. If we save \$25,000 each year for five years, instead of purchasing a truck and then paying over the next five years with interest, we could save between 18% and 20% on the overall purchase cost at today's interest rates. We are putting this before the taxpayers for their opinion.

Chief Robert Kierstead

REPORT OF TOWN FOREST FIRE WARDEN AND STATE FOREST RANGER

1992 was below average for wildfires reported in our state. Our fire lookout towers reported 289 fires, burning a total of 136 acres. Our major causes of fires were fires kindled without a permit, unknown causes and children. Please help your Warden and fire department by requesting and obtaining a fire permit before kindling an open fire.

REPORT OF THE HANCOCK TOWN DUMP COMMITTEE

This has been a tough year in the recycling business. Some of the markets we were using either lowered their prices paid for recyclable products, or stopped paying altogether. We found a market that pays for shiny paper magazines. In the past, we received no money for magazines. On the up-side, we were able to renegotiate our contract with Waste Management and get a rate that is very favorable to the town.

We ran a traffic count at the dump for a couple of months and learned that the car count per hour is higher on Wednesdays than on Saturdays or Sunday. Therefore, you will have three attendants to assist you with your trash and recyclables every day.

I know some of you out there still think that recycling is just too difficult, so you still insist on throwing your plastic containers, glass, tin and aluminum cans, cardboard and newspapers in the compactor. This practice is costing you and your friends and neighbors MONEY! We PAY for everything that goes into the compactor. The items we RECYCLE, we either make money on or break even. This is one way each and everyone of us can help control taxes.

Please open your bags of trash before putting them in the compactor. This allows us to get more trash in each container. There is another benefit to you - we occasionally hear of someone throwing away something of value, such as Christmas presents, if you open your bags on the hopper and pour out the trash, this won't happen. PLEASE open your trash bags!

We have installed a waste oil furnace at the Highway Garage. We are now using our own waste oil for the benefit of the town. When disposing of oil, please keep it as clean as possible, no antifreeze, gasoline or hydraulic oil, etc.

The committee would like to thank Len Eagleson, Ken Blood and Chris Adams for making the dump a clean and friendly place to properly dispose of your trash and to meet your neighbors. Our thanks also goes out to the Highway Crew. These people are the ones that keep the road plowed and sanded as well as doing a variety of jobs that keep the dump operating.

Last but by no way least, a big thanks to Barbara and Wendy for typing the reports for the state and all the other details they take care of for us.

Hancock Dump Committee
Wayne L. Fisher, Chairman
Bill Eva
Jack Roper
Hank Query, Road Agent
Ray Pierce, Selectmen

WATER COMMISSIONERS REPORT

During 1992, two major projects were undertaken. The second phase of swab cleaning the water mains was completed. The work included the remaining 8" diameter main from the elementary school up Main Street to the 8" x 6" reducer located in front of the Library, and then the 6" diameter main from that location up Norway Hill to the intersection of Duncan Road. The project experienced some minor difficulties and delays, but on balance it went well and close to the projected costs.

The other project was the ongoing process of compliance with the Surface Water Treatment Rule of the Safe Drinking Water Act. In June, a filtration waiver request was submitted to the state along with supporting documentation prepared by Dufresne-Henry, Inc., engineers. The state responded in October granting a provisional waiver of filtration of Juggernaut water subject to the Town making two modifications to the existing system. One is to upgrade the disinfection system to meet specific criteria, and the other is to develop a watershed protection plan. At years end the Water Commissioners were in the process of defining the costs for implementing these modifications.

Beginning January 1st, 1992, the water rents were increased which provided revenue in excess of current operating costs. These additional funds will be used to offset the anticipated increase in operating costs of the new disinfection system as well as help defray the capital expenditures associated with the new construction.

Water Commissioners
David Huntington
Robert Keil
Richard Quinn

HANCOCK PLANNING BOARD

This was a busy planning year for the Board. After many meetings and public hearings, a Steep Slopes ordinance was adopted by the town in March along with Flexible Zoning. There were two public hearings held. We are still working on clarifying the Home Occupations ordinance as well as defining and amending some of our present Zoning and Subdivision ordinances. Back lots and right-of-ways top our list for discussion. We are also collecting information on impact fees and expect that to come up for discussion in the coming year, especially if we see a "burst" of building.

Dave Reardon took on the tremendous task of updating the Capital Improvement Program.

The Board approved two subdivisions and three boundary line adjustments. The economy telling its' story in Hancock. Because of the light activity in this area, the Board met once a month during the summer months.

The Board always welcomes input from the town, and would like to see more of you at our public hearings.

Nancy Adams	Howard Mitchell
Laurie Bryan	David Reardon, Secretary
Meade Cadot	Linda Renna
Janice Ford, Chairman	Barbara Wood
	Tom Woodbury

CONTOOCCOOK AND NORTH BRANCH RIVERS LOCAL ADVISORY COMMITTEE

The Contoocook and North Branch Rivers were designated into the New Hampshire Rivers Management and Protection Program (NHRMPP) in March of 1991. The program establishes a statewide rivers program based on a two-tier approach to river management and protection: state designation of significant rivers and protection of instream values and local development and adoption of river corridor management plans to protect shorelines and adjacent lands.

The local Advisory Committee is made up of individuals nominated by the Selectmen and City Council members from the thirteen communities bordering these rivers. Final appointments are made by the Commissioner of the Dept. of Environmental Services, the Dept. charged with the administration of the NHRMPP. The Committee is charged with: 1) commenting on (in an advisory capacity) local, state, and federal permit applications that affect the rivers, and (2) developing a local river corridor management plan. As the name implies, a local river corridor management plan is a locally developed and adopted plan which, with citizen input, is tailored to fit each area of the river corridor and discusses recreational and non-recreational uses, access points, and setback requirements among others. The committee is presently creating a survey which will be distributed to riparian owners and other local people to help the Committee determine how people feel about existing and future planning of the rivers. Your local representative on the Contoocook and North Branch Local Advisory Committee is David C. Reardon. The Committee meets monthly in Hillsborough. Please feel free to call your representative for further information.

HUMAN SERVICES REPORT

During the year 1992, \$18,501.29 was spent of Town moneys for direct aid to applicants who qualified under the Welfare Guidelines of the Town of Hancock. As in past years, housing, electricity, heating and food were the main categories covered.

The number of cases covered increased slightly during the end of 1992. Assistance continues to be more inclusive per case and of a longer duration than past years.

Beyond the Town expenditures, \$12,190.21 was spent from the Hancock Helping Hands Fund. This is a considerable increase from last year, an indication that economic conditions are still difficult for many families in Hancock. Helping Hands received generous donations from organizations and individuals in Hancock this year, as well as baskets of food and baked goods for Thanksgiving and Christmas. Donations of money and gifts for Operation Santa helped 10 children and their families. On behalf of all the recipients of your generosity, thank you.

Respectfully submitted,
Wendy R. Brennan

EMERGENCY MANAGEMENT

Hancock's Emergency Management Director John Goodhue, appointed in the summer of 1991, has succeeded in completing numerous basic emergency management courses under the director of the New Hampshire Emergency Management in Concord.

The Hancock Emergency Management Plan was completed and filed in May of 1992. This effort was the result of the close cooperation of Hancock Fire Chief, Police Chief and Road Agent. The Hazardous Waste Materials Annex to this plan will be completed shortly.

To test the plan the Hancock Emergency Management team participated in a state wide exercise on September 17, 1992. This exercise was successful and lessons learned will be of valuable assistance to the town.

AMERICANS WITH DISABILITY ACT

John Goodhue was appointed as Americans With Disabilities Act coordinator during the summer of 1992. Since that time, Goodhue has participated in training sessions and has familiarized himself with the Act and its contents.

The Town of Hancock is moving to bring itself into compliance with the Act. No town services are not available to any citizen because of disability.

HANCOCK CONSERVATION COMMISSION

The Hancock Conservation Commission is the only local board charged with protecting Hancock's natural resources--our wetlands and forests, our drinking water and soils, our wildlife and parklands.

The Conservation Commission has established a Forest Management subcommittee to manage our town forests. That committee submits a separate annual report.

The Conservation Commission's two major activities for the year were carried out by two working groups, the Natural Resources Committee continued work on the state mandated natural resources inventory for Hancock with special emphasis on wetlands. Three teams of volunteers have been formed, and trained in evaluation methods established by the state of New Hampshire, with the result that to date nine of our major wetlands have been described and evaluated.

The Conservation Easement Monitoring Committee is charged with monitoring Hancock's conservation easements. It has compiled a list of conservation easements and town forests totaling approximately 1670 acres. The committee has assumed responsibility for monitoring 7 easements comprising approximately 610 acres. The balance of the acreage consists of either town forest or easements held by other conservation groups. Documentation on each easement is compiled, and Commission members will monitor each easement once a year. A written report of the findings will be added to each file and sent to the landowner.

The Conservation Commission organized and hosted several community events: volunteers, young and old, joined the Commission and the Sportsman's Club in Spring Clean-Up Day to rid Hancock's roadsides and woods of the winter's accumulated litter.

To welcome the season's earliest migrating songbirds and acquaint residents with the trail system at Elmwood Junction (some of it town property), an enthusiastic group of birders were led by experts from the Audubon society and Harris Center on an early morning May "Warbler Walk." This Bird and Breakfast outing was followed by a delicious breakfast at the Depot prepared by Eleanor Kappa.

A hike to Juggernaut Pond to show off Hancock's pristine water resource to residents was cosponsored with the Harris Center this fall.

HANCOCK CONSERVATION COMMISSION
FOREST MANAGEMENT SUBCOMMITTEE

This group was established by the Hancock Conservation Commission to manage Hancock's town forests. The members of the committee are Conservation Commissioners A.F. Brown (chairman), D. Ruess, J. Richardson, and B.W. Schneckenburger, and Water Commissioners D. Huntington and R. Keil. The goals of the committee are to:

- + protect the Juggernaut Pond watershed to ensure the purity of the public drinking water supply in accordance with the Clean Water Act,
- + expand wildlife habitat,
- + preserve town forests for future generations,
- + produce revenue by selective timber harvesting.

A forest management plan was developed in June 1992 by the New England Forestry Foundation. Two town forests were examined, the Juggernaut Pond tract located off King's Highway and the Cobb Hill tract located off Jaquith Road. For these 300 acres, the boundary lines were established, and timber and soil types were mapped. For the Juggernaut Pond tract, three separate timber sales were recommended (all located outside the watershed). Funding for this plan was provided by the Delia Thatcher Foundation and SP-44 Federal Cost Share. The plan was submitted to the selectmen who approved timber sale #1 subject to a public hearing which was held on October 19, 1992. The plan is on file at the library for the use of interested residents.

New England Forestry Foundation has agreed to supervise timber sale #1 and a biomass harvest of approximately 22 acres involving only low quality sawlogs and poorly formed stems. The activity is planned for the first quarter of 1993. A stone monument dated 1853 with the inscription "EXCELSIOR" (ever upward) was discovered on a high point of land overlooking the railroad. At this site, a vista that provides a magnificent view to the east will be developed.

COMMONS COMMISSION REPORT

The three members of the Commission, working together and individually, mowed the grass, picked up trash, and raked most of the leaves on the areas assigned by the Selectmen.

The large flag flown on special occasions was repaired by Mary Schneckenberger, for which we repeat our thanks. We hope the mice in the town offices will respect her work.

Two new 5 x 8 flags, the size flown daily, were donated by John D. Peabody and Isabel Baldwin in memory of family members. A third flag had been purchased earlier. Depending on the weather, a daily flag must be replaced every 6 to 9 months, so we start off 1993 in good shape.

Major repairs to the bandstand were completed in time for Old Home Days. The Commission and the Selectmen hope that young people using the area will help keep the centerpiece clean.

The fountain at the North end of Main Street is feeling its' age and may require more serious attention. It will be reviewed while in storage for the winter.

Respectfully submitted,
John E. Carlson, Jr.
Chairman

RECREATION COMMITTEE

The Recreation Committee had another year marked by a high degree of participation by adults and youngsters alike. The summer program at the Town Beach, under the able direction of Nancy Cladding, involved over 100 children.

The Hancock Town field received active use from the soccer program under the auspices of Conval Youth Soccer. It involved school children from grades 1 through 8. The baseball program did likewise. Primarily through the efforts of Bernie Hecht, a town rink has been created and has proved to be quite popular.

The recreational activities of the Town are due largely to the volunteer efforts of many. To them we extend our thanks.

Respectfully submitted,
Hank Drury, Chairman

HISTORIC HANCOCK MEETING HOUSE COMMITTEE

Dear Friends:

The Historic Hancock Meeting House Committee thanks all of you who so generously contributed and pledged the funds to restore the steeple and do other necessary work on this grand old building. This community has always been unique in tending to its heritage and maintaining the beauty and historic presence of the town. You have continued this tradition with your donations and the town thanks you so much.

We have accomplished a great deal during this past year including:

- Removal, restoration and replacement of the steeple.
- Repair of steeple support structure.
- Restoration of the entrance lobby.
- Replacement of rotted portions of the rear of the building.
- Repair and strengthening of the fire escape.
- Fire exit signs and lights in the first floor hall.
- Fire alarm system updating.
- Painting of the steeple in conjunction with scheduled building painting.

We have expended all of our cash contributions without having to resort to borrowing money but the work is not done. In fact, a small deficit exists at this time and any early payments of pledges would be most welcome. Although the exterior of the building is pristine in appearance, there remains a considerable amount of work inside to satisfy the requirements of the State Fire Marshal. We hope that pledges for 1993 and 1994 will fund this work and if any funds remain unspent, they will be placed in a town trust fund which we expect to establish to fund future joint town/church building expenses.

The present approximate status of our fund drive is as follows:

Cash Received	96,000.00
1992 Pledges unfulfilled	200.00
Pledges Made for 1993/1994	29,000.00
Total	125,200.00
Payments made	95,500.00
Amount Payable	2,200.00
Total	97,700.00

Again, we extend our heartfelt thanks to all participants. Tax deductible donations are still most welcome as we look toward the completion of this project as each and every dollar is important.

Sincerely,
Richard E. Amidon
For the Committee

REPORT OF THE GENEALOGICAL COMMITTEE

Work resumed in September on the Hancock town genealogy project, which will eventually result in a published volume of genealogical information on all Hancock residents and their families from 1889 until the present. This project was begun in 1939 by Maro Brooks et al and was continued by Ruth Johnson and then Sarah (Weston) Hutchins and Sheila Adams in conjunction with the production of the volume of Hancock history published in 1979, "The Second Hundred Years". Current committee members are Elizabeth Weston, Sheila Adams, Frances Pond, Bill Bradley, Cindy Dechert, and Hunt Dowse as Selectmen Advisor.

A computer with a genealogical database has been purchased and installed in the Hancock Historical Society, where the committee meets bi-weekly. This was made possible through funds accumulated for this project over the years, and through the ongoing sales of copies of "The Second Hundred Years". The information in the computer database is readily available throughout this project to townspeople and/or genealogical researchers, with individual and family records available in a variety of formats as they accumulate.

At present, the committee is gleaning pertinent information from the first volume of Hancock history published in 1889 by William Willis Hayward, from many years of Hancock town reports, from back issues of the Peterborough Transcript, and from the files and notes left by previous committee members. The genealogical data sheets filled out by Hancock residents for this project over the years will also be very helpful, as will the historical resource material in the archives of the Hancock Historical Society and the Town Office Building. Genealogical data sheets have been reprinted and are available from members of the committee to anyone wishing to include their families in this project. They will also be available at Town Meeting.

Although this project is slow and extremely time-consuming, it is very interesting and the committee feels that they are helping to preserve much historical information about the history of Hancock that might otherwise be forgotten. Estimated length of the project is five years.

REPORT OF THE TRUSTEES OF TRUST FUNDS OF THE TOWN OF BENCOCK FOR 1992

DATE	TRUST NAME	PURPOSE	BEGINNING BALANCE	NEW FUNDS	GAIN/LOSS	ENDING BALANCE	BEGINNING BALANCE	INCOME	PAID OUT	ENDING BALANCE	TOTAL
	Library										
1986	Brooks MOVE INC TO FRN	Library	64,712.03	4,392.98	1,439.12	70,544.13	0.00	4,392.98	(4,392.98)	0.00	70,544.13
1982	Library Improvement	Library	18,537.35	2,994.87	448.41	21,880.63	1,626.07	1,368.80	(2,994.87)	(0.00)	21,980.63
1982	Tenney Fund	Library	398.00	0.00	9.07	407.07	9.70	27.68	(39.78)	7.59	414.66
1954	Johnson, Ezeret	Library	250.74	0.00	5.71	256.45	6.11	17.44	(18.76)	4.79	261.24
1967	Babbitt, George King	Library	3,890.04	0.00	12.02	4,398.58	12.84	36.69	(39.47)	10.06	4,366.67
1962	Johnson, Mary Miller	Library	2,189.70	0.00	90.67	4,070.71	96.94	276.77	(297.75)	75.56	4,136.67
1952	Emerson, Richard & Hannah	Library	2,189.70	0.00	49.84	2,237.54	53.29	152.13	(183.66)	41.76	2,279.30
1974	Lyon, Albert H	Library	999.99	0.00	22.78	1,022.77	24.36	69.54	(74.81)	19.09	1,041.86
1938	Gipson, Emma Whittemore	Library	137,400.08	0.00	3,124.12	140,264.20	3,340.48	9,516.54	(10,259.48)	2,617.54	142,881.74
1946	Wares, Benezet & Martha	Library	26,006.94	0.00	592.45	26,599.39	633.49	1,008.48	(1,935.58)	896.39	27,664.38
1969	Bancroft Tom Fund	Library	1,888.37	75.00	4.82	2,033.38	239.52	146.78	(130.89)	228.39	2,103.48
1962	Davidson, Elsie	Library	1,761.17	0.00	3.31	1,814.88	42.90	110.85	(110.85)	32.78	1,847.66
1952	Basin, Baber J.	Library	1,761.17	0.00	40.12	1,801.29	52.90	122.47	(131.75)	31.42	1,834.91
1989	Tacher, Grace Hall	Library	20,171.28	0.00	231.71	10,402.99	247.75	707.30	(780.91)	194.14	10,597.13
1989	Whitcomb Legacy	Library	26,489.91	0.00	604.45	27,093.36	645.26	1,842.07	(1,981.72)	505.61	27,598.97
1991	Karl G. Upton	Library	13,483.47	0.00	311.50	13,794.97	523.39	950.86	(1,022.94)	451.31	14,246.28
1872	Rubbard Legacy	Library	1,016.27	0.00	23.15	1,039.42	24.77	70.67	(76.03)	19.41	1,058.83
1952	Tacher, Louis B.	Library	995.01	0.00	22.67	1,017.68	24.23	69.19	(74.44)	18.98	1,036.66
1976	Tudor, John	Library - books	3,350.94	0.00	80.44	3,611.38	86.01	245.54	(264.15)	67.40	3,678.78
1976	Eutels	Library - books	1,093.52	0.00	24.91	1,118.43	25.63	76.04	(81.80)	20.87	1,139.30
1879	Hadley Legacy	Library - books	995.01	0.00	22.67	1,017.68	24.23	69.19	(74.44)	18.98	1,036.66
1914	Brooks, Rosanond	Library - books	995.01	0.00	2.27	1,011.77	2.43	6.92	(7.44)	1.91	1,003.68
1962	Russ, A. Bayard	Library - books	144.27	0.00	3.29	147.56	3.50	10.03	(10.79)	2.74	150.30
1977	Tucanoneff, Alexandra G	Library - books	6,396.49	0.00	145.72	6,542.21	155.80	444.80	(478.52)	122.08	6,664.29
1969	Matebury, Harry B	Library - books	497.50	0.00	11.33	508.83	12.12	34.60	(37.22)	9.50	518.33
	SUBTOTALS		323,440.07	7,462.85	7,368.75	338,271.67	7,863.94	22,493.41	(25,387.85)	4,969.50	343,241.17
	Miscellaneous										
1889	Whitcomb Legacy	Care of Commons	4,477.69	0.00	99.54	4,577.23	(1,773)	303.85	(297.28)	4.84	4,582.07
1893	Ellis, Salina	Sunday Sch Library	199.00	0.00	4.75	203.75	14.67	14.51	0.00	29.18	232.93
1896	Gordon, Asa	Sunday Sch. Lib.	99.50	0.00	2.38	101.88	7.34	7.25	0.00	14.59	116.47
1951	Tacher, Della	Teacher Park	7,938.18	0.00	645.74	8,583.92	21,098.35	1,971.15	(2,680.00)	20,389.50	28,973.42
1962	Bensley Fund	Town Clock	199.00	0.00	4.75	203.75	14.67	14.51	0.00	29.18	232.93
1872	Rubbard Legacy	Town Floor	994.98	0.00	23.76	1,018.74	73.37	72.53	0.00	145.90	1,164.64
1992	Kenneth Megner	Unrestricted	0.00	59,995.91	107.78	60,103.69	0.00	454.25	0.00	454.25	60,557.94
	SUBTOTALS		13,906.35	59,995.91	888.70	74,792.96	21,206.67	2,838.05	(2,977.28)	21,067.44	95,860.40
	Cemetery										
1997	Cemetery Funds	Care of Lots	45,362.47	0.00	1,091.50	46,453.97	3,719.84	3,331.92	(3,000.00)	4,051.76	50,505.73
	Cemetery Maintenance Fund	Cemeteries	2,964.22	900.00	59.55	3,918.97	(629.38)	163.46	(900.00)	(1,365.92)	2,552.15
	SUBTOTALS		48,326.69	900.00	1,145.05	50,372.94	3,090.46	3,495.38	(3,900.00)	2,685.84	53,057.88

REPORT OF THE TRUSTEES OF TRUST FUNDS OF THE TOWN OF HANCOCK FOR 1992

DATE	TRUST NAME	PURPOSE	BEGINNING BALANCE	NEW FUNDS	GAIN/LOSS	ENDING BALANCE	BEGINNING BALANCE	INCOME	PAID OUT	ENDING BALANCE	TOTAL
Scholarship											
1973	Manning, Thomas & Eleanor	Scholarships	8,674.13	0.00	202.50	8,876.63	431.46	618.13	(200.00)	849.59	9,726.22
		SUBTOTALS	8,674.13	0.00	202.50	8,876.63	431.46	618.13	(200.00)	849.59	9,726.22
Schools											
1934	Foster, Elwin C.	High School	51,027.06	0.00	1,218.46	52,245.52	3,762.70	3,719.41	(3,762.70)	3,719.41	55,964.93
1942	Foster, Anna M. B.	Schools	36,314.75	0.00	867.15	37,181.90	2,677.82	2,647.01	(2,677.82)	2,647.01	39,828.91
1937	Bayward, Katie M.	Schools	36,065.13	0.00	861.19	36,926.32	2,659.42	2,628.82	(2,659.42)	2,628.82	39,555.14
1957	Fogg	Schools	754.97	0.00	18.03	773.00	55.67	55.03	(55.67)	55.03	828.03
1957	Davis	Schools	919.37	0.00	21.95	941.32	67.79	67.01	(67.79)	67.01	1,008.33
		SUBTOTALS	125,081.28	0.00	2,986.78	128,068.06	9,223.40	9,117.28	(9,223.40)	9,117.28	137,185.34
		TOTALS	518,511.45	68,358.76	12,569.83	599,440.04	41,748.14	38,495.24	(41,620.74)	38,622.64	638,062.68

MARRIAGE LICENSES ISSUED IN HANCOCK, NEW HAMPSHIRE - 1992

<u>DATE</u>	<u>NAME</u>	<u>RESIDENCE</u>
02-29	DAVID E. CHAMBERLIN	HANCOCK, NH
	JOAN CAROL MOREL	HANCOCK, NH
03-21	BRIAN MICHAEL JENKINS	HANCOCK, NH
	LYNN ELIZABETH LANDRY	HANCOCK, NH
05-02	MARK ANTHONY TILLOCK	OXFORD, ENGLAND
	TONYA DANVEL DALHAUS	HANCOCK, NH
05-23	RICHARD LEE WOODIN	HANCOCK, NH
	LISA ANN CHANDLER	HANCOCK, NH
07-18	LEONARD L. HAKULIN, JR.	HANCOCK, NH
	ANNA MARIE ANNELLI	HANCOCK, NH
08-01	DON DALE CARLISLE	HANCOCK, NH
	KERRY LEIGH DOODY	HANCOCK, NH
08-08	JAMES PATRICK SMULLEN	HANCOCK, NH
	TIFFANY ANN RAYMOND	HANCOCK, NH
08-15	GRAHAM LORNE NORMAN WARD	HANCOCK, NH
	KATHERINE ANN HOFFMAN	HANCOCK, NH
08-15	DANIEL GAY WENNY	PETERBOROUGH, NH
	GWENDOLYN ELIZABETH GIBBONS	GAINESVILLE, FL
08-29	CARL SARGENT WILEY	GAINESVILLE, FL
	LIANE MARGARET TAYLOR	HANCOCK, NH
09-05	EDWIN JAMES WIRTANEN	HANCOCK, NH
	TIANNE C. STROMBECK	GARDNER, MA
09-26	DEREK MATTHEW RUSSELL	CAMBRIDGE, MA
	ELIZABETH GRACE FAY	BELMONT, MA
10-22	WAYNE ROBERT BRADLEY	BELMONT, MA
	CARLA MARIE FABRIZI	HANCOCK, NH
10-24	PETER RALPH ROBBIO	HANCOCK, NH
	ELIZABETH ANN BEWLEY	HANCOCK, NH
11-07	CHARLES W. GARDNER	ASHURNHAM, MA
	GAIL ANN MCFARLAND	FITCHBURG, MA

<u>DATE</u>	<u>PLACE</u>	<u>CHILD'S NAME</u>	<u>BIRTHS - HANCOCK, NEW HAMPSHIRE - 1992</u>	<u>MOTHER'S MAIDEN NAME</u>	<u>FATHER'S NAME</u>
01-06	Peterborough	Emily Mariko Eng	Ann W. Hutchins	Howard B. Eng	
01-11	Peterborough	Spencer Lincoln Jarest	Michelle A. Stacy	Ted L. Jarest	
02-23	Peterborough	Nikolas Angelo Smith	Oni Ramos	Timothy E. Smith	
02-27	Peterborough	Aaron White Broderick	Elizabeth A. White	Robert J. Broderick	
03-01	Peterborough	Levi Brooks Newbury	Diane L. Jones	Thomas H. Newbury	
03-20	Keene	Mariah Avery Ingalls	Lori J. Senechal	Christopher S. Ingalls	
03-25	Peterborough	Dylan John Lindstrom	Susan M. Perry	Darren J. Lindstrom	
03-28	Hancock	Jasmine Hope Cotter	Lisa A. Sturdevant	Richard B. Cotter	
03-14	Peterborough	Anna Victoria Guinard	Gretchen A. Johnson	Scott M. Guinard	
05-28	Nashua	Eric James Resseguie Jr.	Jody L. Trombley	Eric J. Resseguie Sr.	
06-02	Peterborough	Elise Sarah Apelian	Virginia B. Carpenter	Douglas Apelian	
06-22	Peterborough	Camden Charles Hunt	Anne-Therese Leney	Gary P. Hunt	
07-09	Nashua	Anthony Dunn Mesrobian	Janice M. Post	Robert W. Mesrobian	
08-21	Keene	Sarah Elizabeth Shepherd	Tracy L. Pelton	Anthony J. Shepherd	
08-25	Peterborough	Jo-Beth Katherine Danielle Weinreich	Bridget L. Leahy	Daniel W. Weinreich	
08-29	Peterborough	Joseph Thurber Adams	Katherine J. Ferry	Christopher Adams	
09-12	Portsmouth	Clarisse Ashleigh Benoit	Chauna L. Bland	Richard P. Benoit	
09-30	Keene	Nathaniel Zackery Cross	Whitney W. Marr	Chad B. Cross	
10-06	Peterborough	Lindsay Margaret Brown	Amy L. McClintic	David R. Brown	
11-02	Concord	Hannah HyunJoo Yi	HyunJoo Lee	Taewoo Yi	
11-04	Peterborough	Nicholas Domingoes Kierstead	Bambi L. Raymond	Jaimie B. Kierstead	
11-18	Peterborough	Carlin Lister Roland	Judith G. Lister	Christopher C. Roland	
12-18	Peterborough	Alice Elizabeth Hale	Sarah D. Elder	Matthew R. Hale	

DEATHS - HANCOCK, NEW HAMPSHIRE - 1992

<u>DATE</u>	<u>NAME</u>	<u>PLACE OF DEATH</u>
01-01	CHARLES G. CHALKE	HANCOCK, NH
01-15	ELIZABETH SNYDER	PETERBOROUGH, NH
02-06	HELEN BOSWORTH WARE	PETERBOROUGH, NH
02-24	RICHARD MAGOON	KEENE, NH
02-24	CARROLL COLBY DOW	PETERBOROUGH, NH
02-27	DONNA COX FOGG	HANCOCK, NH
05-21	LAURA A. KIERSTEAD	JAFFREY, NH
06-17	PEGGY-ANN PHILPOT ALBERT	CONCORD, NH
06-22	RACHEL WILLIAMS WEYMOUTH	KEENE, NH
07-08	CHARLES EDWIN HULICK, JR.	PETERBOROUGH, NH
08-16	FRANCES MARIAM BELL	PETERBOROUGH, NH
09-26	HILA C. PARSONS	PETERBOROUGH, NH
10-03	JOAN MARIE SWEENEY	HANCOCK, NH
10-15	ARTHUR J. WATSON	MANCHESTER, NH
10-16	MARY JOHNSON HIBBARD	PETERBOROUGH, NH
	BROUGHT TO HANCOCK FOR BURIAL	
01-09	MARIE ALLEN BROOKS	NASHUA, NH
03-11	LOUISA RICHARDSON FAIRFIELD	BRATTLEBORO, VT
11-30	DORIS KIMBELL D'ATTILIO	JAFFREY, NH

ACT#	PROPERTY OWNER	SER#	MAP#	LOT#	BUILDING VALUE	LAND VALUE	CURRENT USE	ACREAGE	NET VALUATION
2 **	UNKNOWN	535	OR09	0071-0000	0	19,300 R	0	.25	19,300
2 **	UNKNOWN	434	OR08	00798-0000	0	100 R	0	.15	100
292	ACHILLE, GEORGE P. & JANET A.	287	OR07	0015-0000	0	0 R	3,261	13.0	3,261
1002	ADAMS, CHRISTOPHER & JEAN	988	OU04	0055-0000	68,700 R	26,700 R	0	.9	95,400
1096	ADAMS, EDWIN E. & NANCY D.	1081	OU08	0016-0000	112,400 R	41,800 R	0	3.0	154,200
1022	ADAMS, ERNEST A. & NANCY P.	1039	OU06	0009-0000	0	1,200 R	0	3.09	1,200
1022	ADAMS, ERNEST A. & NANCY P.	817	OR15	0030-0000	54,500 R	20,600 R	2,053	71.0	77,153
1022	ADAMS, ERNEST A. & NANCY P.	819	OR15	00308-0000	0	0 R	79	4.03	79
1022	ADAMS, ERNEST A. & NANCY P.	820	OR15	0030C-0000	0	0 R	80	4.07	80
1022	ADAMS, ERNEST A. & NANCY P.	565	OR09	00958-0000	77,000 R	30,700 R	0	9.75	107,700
1022	ADAMS, ERNEST A. & NANCY P.	858	OU01	0006-0000	0	1,100 R	0	1.05	1,100
1022	ADAMS, ERNEST A. & NANCY P.	872	OU01	0019-0000	170,200 R	31,000 R	0	1.27	201,200
1022	ADAMS, ERNEST A. & NANCY P.	1214	OU03	0008A-0000	0	750 R	0	.75	750
1935	ADAMS, NANCY P.	1008	OU04	0076-0000	237,800 R	45,100 R	0	.48	282,900
578	ADAMS-JR., RALPH J. & SUSAN I.	570	OR09	0099-0000	69,600 R	29,500 R	41	2.50	99,141
578	ADAMS-JR., RALPH J. & SUSAN I.	572	OR09	0100A-0000	0	0 R	371	9.3	371
903	AKERLEY, A. BRIAN & KEITH	889	OU02	0003-0000	0	31,500 R	0	4.13	31,500
903	AKERLEY, A. BRIAN & KEITH	892	OU02	0006-0000	0	31,100 R	0	5.45	31,100
922	AKERLEY, KEITH	1023	OU05	0008-0000	85,100 R	30,000 R	0	2.07	115,100
922	AKERLEY, KEITH	907	OU02	0021-0000	64,700 R	26,200 R	0	.7	90,900
922	AKERLEY, KEITH	908	OU02	0022-0000	94,900 R	29,900 R	0	2.0	124,800
922	AKERLEY, KEITH	1203	OU05	0008A-0000	0	26,800 R	0	.92	26,800
375	ALBERT, ROBERT	369	OR08	0024-0000	231,500 R	33,700 R	0	3.9	265,200
1989	ALDRICH, ERIC & ADINE	136	OR03	0009-0000	94,300 R	35,600 R	0	5.14	129,900
676	ALLEN ESTATE, CHESTER B.	667	OR11	0032-0000	103,400 R	37,500 R	0	4.50	140,900
676	ALLEN ESTATE, CHESTER B.	668	OR11	0033-0000	0	31,600 R	0	4.6	31,600
706	AMES, HARVEY M.J. & DOREEN	697	OR11	0061-0000	196,600 R	36,500 R	0	4.0	233,100
1068	AMIDON, RICHARD E. & ELEANOR H	1053	OU07	0009-0000	0	0 R	61	.71	61
1068	AMIDON, RICHARD E. & ELEANOR H	1054	OU07	0010-0000	0	0 R	3	.03	3
1068	AMIDON, RICHARD E. & ELEANOR H	1063	OU07	0018-0000	150,600 R	26,500 R	196	3.9	177,296
1068	AMIDON, RICHARD E. & ELEANOR H	574	OR09	0102-0000	0	0 R	1,624	3.9	1,624
1068	AMIDON, RICHARD E. & ELEANOR H	575	OR09	0103-0000	0	0 R	384	4.5	384
1068	AMIDON, RICHARD E. & ELEANOR H	577	OR09	0105-0000	0	28,800 R	0	6.7	28,800
1068	AMIDON, RICHARD E. & ELEANOR H	629	OR10	0032C-0000	0	0 R	264	3.1	264
502	AMODIO, RICHARD J. & MARYBETH F	496	OR09	0037-0000	0	30,000 R	0	3.8	30,000
502	AMODIO, RICHARD J. & MARYBETH F	497	OR09	0038-0000	225,300 R	35,900 R	0	3.7	261,200
941	ANDERSON, DAVID R. & KATHERINE	927	OU03	0007-0000	105,500 R	25,600 R	0	.6	131,100
994	ASH, GLADYS G.	980	OU04	0047-0000	70,500 R	26,100 R	0	.75	61,600
776	AUDUBON SOCIETY OF NH	765	OR14	0006A-0000	0	0 R	3,343	60.8	3,343
776	AUDUBON SOCIETY OF NH	774	OR14	0013A-0000	0	0 R	2,700	46.7	2,700
123	AUTH, C. GORDON & MARYANN	121	OR02	0051-0000	153,600 R	41,800 R	0	8.33	195,400
656	BABBITT, THELMA	647	OR11	0012-0000	116,900 R	30,500 R	1,247	54.0	148,647
778	BACA, ROBERT J. & MARILYN F.	767	OR14	0008-0000	199,600 R	24,100 R	3,442	137.0	227,142
2191	BADDOUR, RAYMOND H. & ANNE B.	651	OR11	0016-0000	0	47,500 R	0	21.0	47,500
1994	BAINTON, WILLIAM S. & BERNAOINE	1110	OU10	0006-0000	76,400 R	32,200 R	0	2.1	108,600

ACT#	PROPERTY OWNER	SER#	MAP#	LOT#	BUILDING VALUE	LAND VALUE	CURRENT USE	ACREAGE	NET VALUATION
419	BAKEWELL, POLLY O	413	OR08	0062-0000	177,100 R	35,800 R	1,432	24.23	214,332
1132	BALOWIN/WAYNE ESTATE, ISABELLE	1117	OU10	0011-0000	48,800 R	41,200 R	0	8.0	55,000
1925	BAHFORD, THOMAS L.	87	OR02	0019-0000	0	0 R	1,708	4.1	1,708
1925	BAHFORD, THOMAS L.	89	OR02	0021-0000	0	0 R	949	8.0	949
1925	BAHFORD, THOMAS L.	94	OR02	0026-0000	206,500 R	33,400 R	4,165	14.0	244,065
1925	BAHFORD, THOMAS L.	95	OR02	0027-0000	0	0 R	101	1.1	101
1925	BAHFORD, THOMAS L.	96	OR02	0028-0000	43,800 R	29,400 R	7,750	74.0	82,550
2034	CANDIERI, OENO & SANDRA	12	OR01	0006-0000	79,300 R	36,900 R	0	5.5	116,200
341	BARHAM, FRANK W. & MARGARET	336	OR07	00550-0000	131,600 R	29,800 R	229	13.75	161,629
73	BARNES, CHRISTOPHER & KATHARINE	71	OR02	0003-0000	91,600 R	41,200 R	0	8.3	132,800
210	BATTERMAN, CHARLES J. & RUTH	205	OR06	0002-0000	138,400 R	29,600 R	1,328	31.5	169,328
664	BEACH, WARREN & JANET	655	OR11	0020-0000	123,900 R	40,100 R	0	4.3	166,000
460	BEERS, DANIEL C. & SUSAN J.	454	OR09	00048-0000	122,400 R	40,200 R	0	7.38	162,600
460	BEERS, DANIEL C. & SUSAN J.	461	OR09	0009-0000	0	6,000 R	0	6.0	6,000
2127	BEESON, ROBERTA J.	255	OR06	0050-0000	49,000 R	29,900 R	0	2.0	78,900
67	BEGUIN, ELLEN K.	67	OR01	0050-0000	102,100 R	35,500 R	0	6.0	137,600
1954	BELL, RICHARD B. & ROBERTA I.	305	OR07	0030-0000	210,100 R	30,700 R	0	2.4	240,800
1166	BELL-JR, JAMES R.P. & JEAN C.	1151	OU14	0003-0000	8,700 R	63,500 R	0	1.0	72,200
1166	BELL-JR, JAMES R.P. & JEAN C.	1152	OU14	0004-0000	63,300 R	96,700 R	0	1.7	160,000
2190	BELLETEYE, ERNEST J. & PAULA A	472	OR09	0020-0000	90,400 R	36,200 R	0	5.15	126,600
1127	BELTZ, GERALD A. & BARBARA W.S.	1112	OU10	0008-0000	92,300 R	29,600 R	0	4.4	121,900
1043	BENDA, ELISABETH K.	1029	OU05	0014-0000	0	30,800 R	0	6.4	30,800
2149	BENNETT, DEAN W. & JEAN E.	677	OR11	0042-0000	0	26,000 R	0	4.0	26,000
663	BENNETT, GALE W. & HANCY L.	654	OR11	0019-0000	106,600 R	37,100 R	0	4.3	143,700
2027	BENNETT-TRUSTEE, KATHLEEN P.	558	OR09	0090-0000	95,000 R	28,400 R	0	1.9	123,400
76	BENOIT, CHARLES & MARY BETH	74	OR02	0007-0000	4,400 R	8,900 R	71	3.4	13,371
76	BENOIT, CHARLES & MARY BETH	83	OR02	0016-0000	149,600 R	27,900 R	1,279	16.0	178,779
933	BENOIT, ROBERT A. & THERESA	919	OU02	0032-0000	54,000 R	28,900 R	0	1.5	82,900
933	BENOIT, ROBERT A. & THERESA	982	OU04	0049-0000	116,600 R	26,700 R	0	.9	143,300
2042	BERGAN, PAUL J.	475	OR09	0020C-0000	148,100 R	39,100 R	0	6.82	187,200
82	BERGIN, JOHN A. & JOAN F.	80	OR02	0013-0000	217,500 R	54,700 R	0	16.0	272,200
331	BERNIUS, LYLE DEAN & CATHY LYNN	326	OR07	0049-0000	140,900 R	37,300 R	0	4.4	178,200
614	BERNISON, JACQUELYN	605	OR10	0018-0000	31,900 R	31,700 R	0	4.2	63,600
500	BEVIS, WILLIAM O. & DOROTHY C.	494	OR09	0035-0000	137,500 R	36,900 R	0	4.2	174,400
57	BEWLEY, ROBERT W. & SHIRLEY M.	57	OR01	00408-0000	96,200 R	30,100 R	0	2.1	126,300
2138	BILLINGS & W.KENNISON-IRSIIS, S.	706	OR12	0002-0000	104,500 R	30,300 R	0	3.5	134,800
213	BILLINGS, JANE	208	OR06	0005-0000	54,000 R	33,300 R	0	3.7	87,300
2036	BILLINGS-ET AL, BRUCE R.	977	OU04	0044-0000	118,200 R	28,300 R	0	1.2	146,500
469	BISHOP, BARRY K. & BARBARA R.	463	OR09	0011-0000	52,500 R	30,600 R	0	2.4	83,100
1914	BLAINE-ET AL, O. PAULINE	293	OR07	0021-0000	225,500 R	35,500 R	0	4.8	261,000
142	BLAIR, DAVID H. & LINDA M.	140	OR03	0011-0000	0	0 R	12	.6	12
142	BLAIR, DAVID H. & LINDA M.	153	OR03	0032-0000	0	0 R	882	45.0	882
909	BLANCHETTE, ALBERT & VIRGINIA	895	OU02	0009-0000	130,500 R	26,600 R	0	.8	157,100
486	BLANCHETTE, MICHAEL & HOLLY	480	OR09	0021-0000	143,200 R	33,900 R	0	4.0	177,100
910	BLANCHETTE, ADAM E. & MARTHA J.	896	OU02	0009A-0000	61,300 R	29,100 R	0	1.6	90,400

ACT#	PROPERTY OWNER	SER#	MAP#	LOT#	BUILDING VALUE	LAND VALUE	CURRENT USE	ACREAGE	NET VALUATION
607	BLEICKEN, KURT & JANET	599	OR10	00130-0000	150,800 R	45,400 R	0	11.02	196,200
607	BLEICKEN, KURT & JANET	746	OR10	00130-0001	0	41,600 R	0	8.9	41,600
980	BLICKER, CARL V.	966	OU04	0029-0000	208,000 R	30,800 R	0	.6	238,800
2044	BLICKER, CARL V. & LINDA B.	681	OR11	0046-0000	0	34,000 R	0	6.0	34,000
1086	BLOOD, KEWETH A. & MARCIA	1071	OU08	0006-0000	77,100 R	26,500 R	0	.8	103,600
707	BOHN, AUGUST H. & RUTH E.	698	OR11	0062-0000	163,600 R	36,500 R	0	4.0	200,100
1039	BOISSY, BERNECE C.	1025	OU05	0010-0000	71,700 R	30,700 R	0	2.4	102,400
2139	BOLAND, CAROLYH G.	1047	OU07	0004-0000	0	27,800 R	0	3.8	27,800
274	BOLINI, CONSTANCE M.	269	OR07	0002-0001	42,200 R	21,200 R	1,725	43.9	65,125
276	BOLDINI, GUIDO & JULIA	271	OR07	0002-0003	39,000 R	28,000 R	0	5.2	67,000
401	BOLTON, WILLIAM W. & OIANNE C.	395	OR08	0044-0000	0	21,000 R	0	.7	21,000
401	BOLTON, WILLIAM W. & OIANNE C.	421	OR08	0071-0000	104,400 R	29,900 R	0	2.0	134,300
716	BORESKE-JR., JOHN R. & SIRI	707	OR12	0003-0000	165,800 R	39,500 R	0	7.1	205,300
2152	BORGESON, RICKEY A. & LINDA L.	787	OR15	0010-0000	63,100 R	25,900 R	0	1.3	89,000
266	BOSTON AND MAINE CORP	545	OR09	0080-0000	0	20,500 R	0	11.0	20,500
266	BOSTON AND MAINE CORP	1058	OU07	0013-0000	0	5,400 R	0	2.7	5,400
266	BOSTON AND MAINE CORP	132	OR03	0005-0000	0	5,300 R	0	2.67	5,300
266	BOSTON AND MAINE CORP	164	OR03	0040-0000	0	16,900 R	0	9.0	16,900
266	BOSTON AND MAINE CORP	435	OR08	0080-0000	0	9,600 R	0	5.0	9,600
266	BOSTON AND MAINE CORP	1238	OR06	00048-0000	0	3,000 R	0	1.6	3,000
266	BOSTON AND MAINE CORP	458	OR09	0006-0000	0	18,600 R	0	10.0	18,600
266	BOSTON AND MAINE CORP	207	OR06	0004-0000	0	5,600 R	0	3.0	5,600
110	BOSTON UNIVERSITY	107	OR02	0039-0000	0	203,900 R	0	127.21	203,900
110	BOSTON UNIVERSITY	108	OR02	0040-0000	970,400 R	139,500 R	0	37.0	1,109,900
110	BOSTON UNIVERSITY	109	OR02	0041-0000	179,200 C	101,600 C	0	27.0	280,800
110	BOSTON UNIVERSITY	111	OR02	0043-0000	0	306,200 R	0	197.0	306,200
110	BOSTON UNIVERSITY	1235	OR02	0039A-0000	2,530,558 C	44,100 R	0	4.71	2,582,658
71	BOTI, DAVID R. & MARTHA C.	100	OR02	0032-0000	0	0 R	1,608	30.0	1,608
924	BOTT/NORWAY HILL TRUST	910	OU02	0024-0000	82,900 R	26,200 R	0	.7	109,100
560	BOWEN, DOUGLAS & BARBARA	554	OR09	0086C-0000	101,900 R	33,000 R	0	6.65	134,900
766	BOWEN, SUZANNE	757	OR13	0023A-0000	0	0 R	3,567	52.0	3,567
1957	BOWMAN, BARBARA S.	127	OR03	0001-0000	0	0 R	1,019	29.0	1,019
900	BRADLEY, CHARLES W. & MARTHA	886	OU01	0033-0000	87,800 R	31,600 R	0	1.57	119,400
900	BRADLEY, CHARLES W. & MARTHA	911	OU02	0025-0000	0	600 R	0	.61	600
900	BRADLEY, CHARLES W. & MARTHA	912	OU02	0025A-0000	0	34,600 R	0	2.86	34,600
1888	BRADY, JOHN A & KIMBERLY S.	640	OR11	0006A-0000	0	0 R	259	11.0	259
2029	BRAND, DAVID H. & SUSAN H.	660	OR11	0025-0000	233,900 R	35,900 R	0	3.7	269,800
989	BRENNAN-JR., THOMAS J. & WENDY R	975	OU04	0038-0000	97,000 R	28,900 R	0	2.03	125,900
297	BRIGGS, DONALD C. & A.PATRICIA	292	OR07	0020-0000	70,400 R	26,200 R	0	.7	96,600
719	BRIGGS, ELEANOR	3	OR04	0015-0000	0	0 R	4,116	175.0	4,116
719	BRIGGS, ELEANOR	4	OR04	0016-0000	0	0 R	639	7.5	639
719	BRIGGS, ELEANOR	1125	OU11	0001-0000	3,700 R	0 R	278	11.8	3,978
719	BRIGGS, ELEANOR	1126	OU11	0002-0000	0	0 R	800	34.0	800
719	BRIGGS, ELEANOR	1130	OU12	0003-0000	0	0 R	1,035	44.0	1,035
719	BRIGGS, ELEANOR	631	OR11	0002-0000	0	0 R	4,022	171.0	4,022

ACT#	PROPERTY OWNER	SER#	MAP#	LOT#	BUILDING VALUE	LAND VALUE	CURRENT USE	ACREAGE	NET VALUATION
719	BRIGGS, ELEANOR	632	OR11	0003-0000	0	0 R	2,190	47.0	2,190
719	BRIGGS, ELEANOR	633	OR11	0004-0000	0	0 R	988	42.0	988
719	BRIGGS, ELEANOR	1147	OU13	0015-0000	0	0 R	3,081	131.0	3,081
719	BRIGGS, ELEANOR	1156	OU14	0008-0000	0	0 R	3,498	62.1	3,498
719	BRIGGS, ELEANOR	1168	OU16	0001-0000	0	0 R	1,449	17.0	1,449
719	BRIGGS, ELEANOR	1180	OU16	0013-0000	0	32,200 R	0	.2	32,200
719	BRIGGS, ELEANOR	178	OR04	0007-0000	0	0 R	447	19.0	447
719	BRIGGS, ELEANOR	183	OR04	0010-0000	0	0 R	941	40.0	941
719	BRIGGS, ELEANOR	187	OR04	0013-0000	0	0 R	612	26.0	612
719	BRIGGS, ELEANOR	190	OR05	0001-0000	0	0 R	3,881	66.0	3,881
719	BRIGGS, ELEANOR	191	OR05	0002-0000	0	0 R	564	24.0	564
719	BRIGGS, ELEANOR	192	OR05	0003-0000	0	0 R	1,693	72.0	1,693
719	BRIGGS, ELEANOR	193	OR05	0004-0000	0	0 R	1,105	47.0	1,105
719	BRIGGS, ELEANOR	705	OR12	0001-0000	0	0 R	2,855	121.4	2,855
719	BRIGGS, ELEANOR	194	OR05	0005-0000	0	0 R	1,717	73.0	1,717
719	BRIGGS, ELEANOR	195	OR05	0006-0000	0	0 R	4,057	81.0	4,057
719	BRIGGS, ELEANOR	197	OR05	0008-0000	0	0 R	2,655	102.0	2,655
719	BRIGGS, ELEANOR	198	OR05	0009-0000	0	0 R	5,621	119.0	5,621
719	BRIGGS, ELEANOR	710	OR12	0006-0000	0	0 R	111	1.3	111
719	BRIGGS, ELEANOR	199	OR05	0010-0000	0	0 R	3,029	47.0	3,029
719	BRIGGS, ELEANOR	200	OR05	0011-0000	0	0 R	5,424	120.0	5,424
719	BRIGGS, ELEANOR	201	OR05	0012-0000	0	0 R	4,028	145.0	4,028
719	BRIGGS, ELEANOR	202	OR05	0013-0000	0	0 R	4,292	100.0	4,292
719	BRIGGS, ELEANOR	203	OR05	0014-0000	0	0 R	941	40.0	941
719	BRIGGS, ELEANOR	717	OR12	0012-0000	0	0 R	1,947	49.0	1,947
719	BRIGGS, ELEANOR	718	OR12	0013-0000	0	0 R	4,178	118.0	4,178
719	BRIGGS, ELEANOR	719	OR12	0014-0000	0	0 R	1,211	44.0	1,211
719	BRIGGS, ELEANOR	720	OR12	0015-0000	0	0 R	6,926	215.0	6,926
719	BRIGGS, ELEANOR	721	OR12	0016-0000	0	0 R	2,352	91.0	2,352
719	BRIGGS, ELEANOR	723	OR12	0018-0000	0	0 R	2,093	89.0	2,093
719	BRIGGS, ELEANOR	237	OR06	0034-0000	427,300 R	29,800 R	3,104	17.0	460,204
719	BRIGGS, ELEANOR	240	OR06	0037-0000	0	0 R	423	18.0	423
719	BRIGGS, ELEANOR	242	OR06	0039-0000	0	0 R	1,127	7.0	1,127
719	BRIGGS, ELEANOR	243	OR06	0040-0000	0	0 R	2,194	67.0	2,194
719	BRIGGS, ELEANOR	244	OR06	0041-0000	0	0 R	1,279	15.0	1,279
390	BRISTOL-JR., JAMES E.	384	OR08	0034A-0000	0	30,400 R	0	5.08	30,400
390	BRISTOL-JR., JAMES E.	385	OR08	0034B-0000	0	30,400 R	0	5.09	30,400
526	BRITTON, ROBERT E. & SYLVIA M.	520	OR09	0058A-0000	183,800 R	33,900 R	0	4.01	217,700
2030	BRODERICK, ROBERT J. & ELIZABETH	669	OR11	0034-0000	136,100 R	37,700 R	0	4.6	173,800
457	BROOKIN, BRUCE I. & PAULA	451	OR09	0003-0000	0	49,700 R	1,973	52.0	51,673
543	BROOKS, ROBERT S. & CAROLYN	537	OR09	0073-0000	66,900 R	29,500 R	0	2.0	96,400
543	BROOKS, ROBERT S. & CAROLYN	538	OR09	0074-0000	0	0 R	434	10.3	434
2157	BROWN & AMY MCCLINTIC, DAVID R	26	OR01	0016-0000	70,100 R	25,800 R	0	2.05	95,900
303	BROWN, JEFFREY S.	298	OR07	0026-0000	129,100 R	28,600 R	395	12.16	158,095
288	BROWN, KENNETH & JULIE	283	OR07	0013-0000	36,300 R	17,600 R	4,023	66.11	57,923

ACT#	PROPERTY OWNER	SER#	MAP#	LOT#	BUILDING VALUE	LAND VALUE	CURRENT USE	ACREAGE	NET VALUATION
288	BROWN, KENNETH & JULIE	284	OR07	0013A-0000	0	0 R	1,689	5.07	1,689
288	BROWN, KENNETH & JULIE	285	OR07	0013B-0000	0	0 R	1,732	10.65	1,732
288	BROWN, KENNETH & JULIE	299	OR07	0027-0000	195,200 R	28,700 R	5,468	19.46	229,368
107	BROWN, MARGARET R.	105	OR02	0037-0000	0	0 R	205	2.4	205
107	BROWN, MARGARET R.	106	OR02	0038-0000	330,900 R	30,200 R	648	9.8	361,748
1897	BROWNE/P.SCHARFENDEGER, LAUREL	438	OR08	0083-0000	54,700 R	27,400 R	0	5.28	82,100
751	BROX DEVELOPMENT CO INC	742	OR13	0011-0000	0	54,600 R	0	19.0	54,600
751	BROX DEVELOPMENT CO INC	743	OR13	0012-0000	0	35,200 R	0	9.0	35,200
751	BROX DEVELOPMENT CO INC	754	OR13	0021-0000	0	89,900 R	0	45.0	89,900
632	BRYAN, ARTHUR L. & ISABEL L.	623	OR10	0029-0000	182,300 R	29,700 R	4,791	22.65	216,791
632	BRYAN, ARTHUR L. & ISABEL L.	449	OR09	0001-0000	20,000 R	25,900 R	5,727	38.56	51,627
720	BURCE ET AL, JOHN E.	711	OR12	0007-0000	90,400 R	42,900 R	0	5.0	133,300
386	BURKE, KEITH R. & SUSAN J	380	OR08	0031A-0000	95,300 R	32,900 R	0	2.3	128,200
385	BURKE-TRUSTS, DOUGLAS & MEREDITH	379	OR08	0031-0000	132,400 R	38,000 R	0	4.3	170,400
743	BURT, JAMES M.	734	OR13	0003-0000	48,300 R	27,900 R	3,208	66.97	79,408
625	BURTT, EDWARD H. & BARBARA P.	616	OR10	0024-0000	127,200 R	38,700 R	0	6.63	165,900
625	BURTT, EDWARD H. & BARBARA P.	617	OR10	0024A-0000	0	5,200 R	0	2.62	5,200
1983	BUSBY, DORIS C.	1219	OR02	0049B	9,200 R	42,300 R	0	11.02	51,500
348	BUSCHE, LOUIS R. & SHIRLEY M.	342	OR08	0001A-0000	219,100 R	33,500 R	1,950	16.1	254,500
986	BYAM, GEORGE A. & RUTH J.	972	OU04	0035-0000	101,700 R	24,300 R	0	.3	126,000
739	BYAM, HAROLD H. & BEATRICE	730	OR12	0022-0000	107,500 R	30,500 R	894	20.0	138,894
1070	BYAM, PHILIP W. & KATHLEEN	1055	OU07	0011-0000	214,700 R	35,900 R	0	5.0	250,600
253	CADOT, H. HEAGE & CYNTHIA	248	OR06	0044A-0000	88,000 R	34,100 R	0	4.09	122,100
2128	CAMPBELL, FRANK L. & DAVID C.	663	OR11	0028-0000	0	30,100 R	0	4.0	30,100
809	CAMPBELL-TRUST, BARBARA A.	798	OR15	0016-0000	173,200 R	28,500 R	2,734	19.0	204,434
809	CAMPBELL-TRUST, BARBARA A.	802	OR15	0018-0000	0	0 R	9,448	281.0	9,448
809	CAMPBELL-TRUST, BARBARA A.	803	OR15	0019-0000	0	0 R	1,731	39.5	1,731
809	CAMPBELL-TRUST, BARBARA A.	806	OR15	0021-0000	0	0 R	75	3.2	75
809	CAMPBELL-TRUST, BARBARA A.	807	OR15	0022-0000	277,500 R	27,100 R	6,664	42.9	311,264
2163	CARLISLE, DON DALE	576	OR09	0104-0000	139,600 R	39,000 R	0	8.2	178,800
504	CARLSON-JR., JOHN E. & MARGARET	498	OR09	0039-0000	140,100 R	35,900 R	0	3.7	176,000
871	CARNEY, CHARLINE A. & OSBORAH H.	857	OU01	0005-0000	76,300 R	30,600 R	0	1.03	106,900
1948	CARTER, GARY D. & SUSAN F.	1124	OU10	0019-0000	155,900 R	28,900 R	0	1.5	184,800
317	CARTMELL, VINTON A. & JANE T.	312	OR07	0036-0000	239,800 R	27,200 R	1,238	12.1	268,238
893	CASKEY, HOWARD M. & JANICE E.	879	OU01	0026-0000	0	1,100 R	0	.69	1,100
988	CASLER-TRUSTEE, HARRY E.	974	OU04	0037-0000	117,100 R	26,500 R	0	.8	143,600
935	CASS, ERNEST C. & NATALIE W.	921	OU03	0001-0000	78,400 R	24,700 R	0	.4	103,100
1071	CASS, MICHAEL E. & LESLEY E.	1056	OU07	0011A-0000	124,500 R	27,900 R	4,332	11.0	156,732
485	CASSIODY, NEVAN P. & SUSAN O.	479	OR09	00206-0000	131,600 R	40,100 R	0	8.1	171,700
562	CAVERLY, RALPH A. & BARBARA E.	556	OR09	0088-0000	179,000 R	31,300 R	0	3.0	210,300
562	CAVERLY, RALPH A. & BARBARA E.	594	OR10	0013-0000	0	0 R	715	15.2	715
562	CAVERLY, RALPH A. & BARBARA E.	1234	OR09	0088A-0000	0	17,400 R	0	7.93	17,400
1011	CERES, HARJIE M.	997	OU04	0064-0000	159,900 R	29,600 R	0	.4	189,500
545	CERNOTA, ARTHUR	539	OR09	0075-0000	125,700 R	32,200 R	10,001	72.0	167,901
545	CERNOTA, ARTHUR	540	OR09	0076-0000	53,800 R	29,600 R	4,246	40.0	87,646

ACT#	PROPERTY OWNER	SER#	MAP#	LOT#	GUILDING		CURRENT USE	ACREAGE	NET VALUATION
					VALUE	LAND VALUE			
545	CERNOTA, ARTHUR	547	DR09	0082-0000	0	0 R	5,188	62.0	5,188
588	CHAROT, PIERRE & DEBORAH	580	DR10	0001A-0000	63,800 R	27,100 R	631	15.9	91,531
566	CHAMBERLAIN, MILORED M. (BELT)	560	DR09	0092-0000	11,300 R	28,400 R	0	1.27	39,700
40	CHAMBERLAIN, NORMAN P.	40	DR01	0026-0000	21,000 R	27,900 R	0	1.0	48,900
39	CHAMBERLAIN, L.G./H.P./E.E	39	DR01	0025-0000	17,500 R	42,900 R	0	9.0	60,400
263	CHAMBERLIN, DAVID E.	258	DR06	0054-0000	79,500 R	33,900 R	0	4.0	113,400
2041	CHANDLER, ALAN R. & SHIRLEY M.	1	DR02	0002-0000	189,100 R	39,600 R	0	8.58	228,700
2153	CHAPMAN, TIMOTHY P. & PAMELA S	1108	DU10	0004-0000	122,300 R	32,100 R	0	1.8	164,400
898	CHENEY-JR., NEIL M. & MARGARET	884	DU01	0031-0000	128,600 R	31,500 R	0	1.5	160,100
513	CHEWETH, JAMES H. & DENISE	507	DR09	0048-0000	109,700 R	39,200 R	0	5.35	148,900
593	CHERWIN, MARJORIE	585	DR10	0004-0000	0	0 R	5,335	68.5	5,335
418	CHESTER, KENNETH & DONNA	412	DR08	0061-0000	159,300 R	35,300 R	0	4.7	194,600
2031	CLAFIN, KERMAN H. & DEBORAH A	1212	DR09	0085C-0000	0	30,400 R	0	5.85	30,400
2006	CLARK, FRANCELIA MASON	712	DR12	0008-0000	97,700 R	53,100 R	0	8.0	150,800
2006	CLARK, FRANCELIA MASON	714	DR12	0010-0000	0	0 R	2,232	66.0	2,232
1041	CLARK-GRANEY, JEAN D.	1027	DU05	0012-0000	91,100 R	26,100 R	0	1.4	117,200
2070	CLARK/A. DONALDSON/P. PARROT, J.	923	DU03	0003-0000	144,000 R	27,000 R	0	1.9	171,000
659	CLARKE, DAVID H. & NANCY C.	650	DR11	0015-0000	127,000 R	44,900 R	0	4.3	171,900
228	CLAY, LANDON T.	223	DR06	0021-0000	273,900 R	31,100 R	3,128	69.5	308,128
228	CLAY, LANDON T.	224	DR06	0021A-0000	0	0 R	261	3.5	261
1911	CLEMENT, MARGARET HEAD	1146	DU13	0014-0000	46,100 R	253,500 R	0	9.3	299,600
657	CLEVELAND M. ESTATE, GWEN	648	DR11	0013-0000	109,500 R	37,300 R	0	4.4	146,800
657	CLEVELAND M. ESTATE, GWEN	649	DR11	0014-0000	0	31,100 R	0	4.7	31,100
631	CLOSTER, DAVID S. & CATHERINE C.	622	DR10	0028-0000	111,900 R	31,100 R	0	2.59	143,000
347	CLOUTIER, ROBERT H. & PATRICIA	341	DR08	0001-0000	151,000 R	32,200 R	4,226	29.9	187,426
347	CLOUTIER, ROBERT H. & PATRICIA	928	DU03	0008-0000	112,700 C	43,300 C	0	.28	156,000
347	CLOUTIER, ROBERT H. & PATRICIA	924	DU03	0014-00081	92,500 R	0 C	0	.68	92,500
256	COBB, CHARLES M. & OUDLEY	214	DR06	0012-0000	0	0 R	718	3.0	718
256	COBB, CHARLES M. & OUDLEY	215	DR06	0013-0000	96,500 R	26,700 R	1,809	10.0	125,009
256	COBB, CHARLES M. & OUDLEY	251	DR06	0046-0000	48,800 R	26,200 R	432	7.0	75,432
256	COBB, CHARLES M. & OUDLEY	252	DR06	0047-0000	0	0 R	172	2.5	172
428	COCHRANE, DOUGLAS G. & ELEANOR	17	DR01	0011-0000	102,900 R	32,400 R	1,415	12.0	136,715
428	COCHRANE, DOUGLAS G. & ELEANOR	48	DR01	0034-0000	0	0 R	2,668	25.0	2,668
979	CODMAN, HARRY	966	DU04	0028-0000	111,700 R	29,100 R	0	.3	140,800
424	COLWELL, CHRISTOPHER & SUSAN	1171	DU16	0004-0000	0	23,000 R	0	1.4	23,000
424	COLWELL, CHRISTOPHER & SUSAN	418	DR08	0068A-0000	113,000 R	34,700 R	0	4.4	147,700
482	COMMANDER, GEOFFREY K.	476	DR09	00200-0000	99,000 R	40,700 R	0	7.75	139,700
482	COMMANDER, GEOFFREY K.	477	DR09	0020E-0000	177,600 R	40,300 R	0	7.54	217,900
1896	CONSTOCK, DONALD W. & DONNA L.	1183	DU16	0016-0000	102,400 R	91,200 R	0	1.0	193,600
705	CONLON, ROBERT P. & CORINNE L.	696	DR11	0060-0000	141,600 R	36,500 R	0	4.0	178,100
421	CONNELL, THOMAS JAMES	415	DR08	0065-0000	144,800 R	33,300 R	1,542	15.5	179,642
488	COOK, MARJORIE D.	482	DR09	0023-0000	120,000 R	33,900 R	0	4.0	153,900
321	COOKE, MICHAEL C.	316	DR07	0040-0000	160,800 R	48,200 R	0	8.0	209,000
447	CORBETT, WILLIAM J. & LOIS A.	367	DR08	0023A-0000	0	100 R	0	.02	100
447	CORBETT, WILLIAM J. & LOIS A.	441	DR08	0085A-0000	156,400 R	42,900 R	0	12.03	199,300

ACT#	PROPERTY OWNER	SER#	MAP#	LOT#	BUILDING VALUE	LAND VALUE	CURRENT USE	ACREAGE	NET VALUATION
1040	CORCORAN, PAUL J. & PATRICIA	1026	0005	0011-0000	112,300 R	28,800 R	0	1.47	141,100
1040	CORCORAN, PAUL J. & PATRICIA	761	0R14	0003-0000	2,100 R	15,000 R	6,742	109.0	23,842
2029	CORDELLE, ELSE C.-GUY-DIANE H.	304	0R07	0029A-0000	118,800 R	28,700 R	0	4.0	147,500
291	CORMIER, LEONELL L. & ALICE	286	0R07	0014-0000	86,100 R	29,200 R	0	3.5	80,300
319	COTTON, HOWARD H. & MARGARET F.	314	0R07	0038-0000	53,500 R	46,000 R	0	10.0	100,100
2177	COTY & DONNA L. STEELE, STEVEN	851	0R16	0020-0000	60,300 R	37,500 R	0	6.0	97,800
907	COUGHLAN-JR., EDWARD J.	893	0002	0007-0000	67,800 R	29,900 R	0	2.0	97,700
294	CRAM, CHARLES R. & REBECCA H.	289	0R07	0017-0000	0	0 R	7,389	17.74	7,389
645	CROCKETT, WINIFRED S.	1236	0003	0014-00082	100,900 R	0 C	0	.01	100,900
1902	CROCKETT, WAYNE P. & WINIFRED S.	1215	0003	00088-0000	81,100 R	24,000 R	0	.24	105,100
791	CROSS, CHAD & WHITNEY K.	780	0R15	00025-0000	0	37,200 R	0	10.26	37,200
692	CROWELL, JOHN T.	634	0R11	0005-0000	0	0 R	536	28.0	536
692	CROWELL, JOHN T.	683	0R11	0048-0000	98,400 R	36,500 R	0	4.0	134,900
404	CUDDIHUE, WILLIAM R. & EVA P.	398	0R08	0047-0000	100,700 R	30,300 R	0	2.2	131,000
516	CULVER, CORINNE W.	510	0R09	0051-0000	0	31,400 R	0	4.5	31,400
1169	CULVER, THOMAS W. & SUSAN J.	1154	0014	0006-0000	68,800 R	84,700 R	0	1.92	153,500
178	CUMMINGS, J. SCOTT & KIM W.	175	0R04	0005-0000	81,100 R	25,300 R	7,264	152.5	113,664
232	CURRAN, JAMES C. & MARY G.	227	0R06	0024-0000	-36,800 R	39,000 R	0	6.8	125,800
1	CUTLER, DAVID	310	0R07	0034-0000	50,200 R	33,100 R	0	3.6	83,300
1	CUTLER, DAVID	311	0R07	0035-0000	0	21,000 R	0	.7	21,000
738	CUTLER, JOEIE	729	0R12	0021A-0000	231,100 R	36,000 R	0	5.04	267,100
787	CUTLER, TERRY S. & SHELLEY I.	776	0R14	0015-0000	0	0 R	1,411	36.0	1,411
1997	CZEKANSKI, ANTOINETTE	1184	0016	0017-0000	56,600 R	81,000 R	0	2.8	137,600
2064	DALZ, LOIS H.	1167	0015	0005-0000	36,300 R	156,600 R	0	1.4	192,900
2008	DALZ/C.GRAY-TRSTS, LOIS H.	50	0R01	0036-0000	0	0 R	1,173	28.0	1,173
2008	DALZ/C.GRAY-TRSTS, LOIS H.	51	0R01	0037-0000	0	0 R	11	.23	11
2008	DALZ/C.GRAY-TRSTS, LOIS H.	52	0R01	0038-0000	0	0 R	0	.04	0
2008	DALZ/C.GRAY-TRSTS, LOIS H.	58	0R01	0041-0000	141,800 R	29,500 R	141	4.8	171,441
2008	DALZ/C.GRAY-TRSTS, LOIS H.	59	0R01	0042-0000	34,800 R	11,200 R	196	5.0	46,196
2008	DALZ/C.GRAY-TRSTS, LOIS H.	93	0R02	0025-0000	0	0 R	1,297	24.0	1,297
315	DALRYMPLE, KEITH P. & HEATHER A	118	0R02	0049-0000	92,600 R	33,300 R	0	4.0	125,900
521	DALTON, WILLIAM K. & ELLEN H.	515	0R09	0056-0000	204,900 R	31,500 R	0	2.8	236,400
521	DALTON, WILLIAM K. & ELLEN H.	516	0R09	0056A-0000	0	23,400 R	0	1.6	23,400
313	DANFORTH - O. ESTATE, MERIDAY	308	0R07	0032A-0000	129,200 R	39,200 R	0	5.01	159,400
2112	DANG, LOC VAN & KIM T.	788	0R15	0011-0000	76,700 R	25,500 R	0	1.1	102,200
1064	DANIEL WEBSTER COUNCIL	1049	0007	0005-0000	0	2,900 N	0	3.0	2,900
548	DANIELS, BRADFORD P. & LOIS A.	542	0R09	0077A-0000	126,300 R	38,700 R	0	6.6	167,000
623	DANIELS, DELIA H.	668	0001	0015-0000	90,900 R	32,700 R	0	2.1	123,600
623	DANIELS, DELIA H.	614	0R10	0023-0000	154,900 R	30,000 R	1,499	5.63	186,399
623	DANIELS, DELIA H.	615	0R10	0023A-0000	0	0 R	4,227	10.15	4,227
623	DANIELS, DELIA H.	457	0R09	0005-0000	0	0 R	3,539	16.26	3,539
765	DAVENPORT, JAMES H.	735	0R13	0004-0000	0	0 R	82	1.2	82
765	DAVENPORT, JAMES H.	741	0R13	0010-0000	0	0 R	1,043	10.0	1,043
765	DAVENPORT, JAMES H.	756	0R13	0023-0000	121,800 R	26,500 R	3,868	39.0	152,168
1024	DAVIES, OWEN B. & JANICE C.	1010	0004	0078-0000	150,800 R	29,100 R	0	.3	179,900

ACT#	PROPERTY OWNER	SER#	MAP#	LOT#	BUILDING VALUE	LAND VALUE	CURRENT USE	ACREAGE	NET VALUATION
611	DAVIS, JONATHAN I. & DEBORAH M	602	OR10	0016-0000	112,200 R	30,600 R	0	5.8	142,800
1058	DAVIS, KENNETH H. & DONNA	1043	OU07	0001-0000	67,200 R	27,900 R	0	1.0	95,100
1058	DAVIS, KENNETH H. & DONNA	1044	OU07	0001A-0000	39,300 R	29,900 R	0	2.0	69,200
1058	DAVIS, KENNETH H. & DONNA	592	OR10	0011-0000	0	0 R	1,215	20.0	1,215
680	DAVIS, RUTH P.	671	OR11	0035-0000	0	30,800 R	0	4.2	30,800
370	DAVY, CHRISTINA A.	364	OR08	0021-0000	81,800 R	39,400 R	0	7.0	121,200
1999	DAVY, JOHN L.	20	OR01	0013-0000	75,900 R	38,400 R	0	15.0	114,300
336	DEAN/WENDELL ESTATE, MAYBELLE	331	OR07	0054-0000	206,300 R	27,900 R	0	2.3	234,200
583	DECHERT, BRUCE S. & CYNTHIA F.	578	OR09	0105A-0000	106,600 R	28,200 R	0	4.0	134,800
966	DECHERT, GEORGE G. & BEULAH	952	OU04	0015-0000	107,200 R	30,800 R	0	.6	138,000
802	DEFRIEND, ETHEL I. & THOMAS	791	OR15	0013A-0000	107,800 R	33,300 R	0	5.44	141,100
299	DELONG, CLIFFORD PAUL	294	OR07	0022-0000	0	0 R	849	23.0	849
685	DEVINCENZO, MICHAEL J.	676	OR11	0040-0000	79,000 R	36,900 R	0	4.2	115,900
345	DICICCO, STEPHEN G. & HARRIET	339	OR07	0056-0002	127,400 R	33,900 R	0	4.0	161,300
34	DILLON, ANN	29	OR01	0019-0000	0	0 R	466	6.8	466
34	DILLON, ANN	32	OR01	0020B-0000	0	0 R	1,310	23.24	1,310
34	DILLON, ANN	33	OR01	0020C-0000	0	0 R	6,782	98.87	6,782
34	DILLON, ANN	34	OR01	0020D-0000	0	0 R	75	1.1	75
21	DILLON, AUGUSTA B	21	OR01	0014-0000	5,100 R	23,200 R	0	1.8	28,300
21	DILLON, AUGUSTA B	30	OR01	0020-0000	252,200 R	32,200 R	2,733	20.1	252,133
21	DILLON, AUGUSTA B	31	OR01	0020A-0000	0	700 R	0	1.4	700
128	DINERSTEIN, ELLEN	126	OR02	0051E-0000	101,000 R	31,400 R	0	4.06	132,400
764	DITTRICH, HAZEL B.	755	OR13	0022-0000	81,200 R	27,200 R	499	12.0	108,899
687	DOG, MICHAEL P. & ANNA L.	678	OR11	0043-0000	188,500 R	36,500 R	0	4.0	225,000
904	DOM-ESTATE, CARROLL C.	890	OU02	0004-0000	74,800 R	28,900 R	0	1.5	103,700
635	DOUWE-JR., LEONARD H. & SARA D	626	OR10	0032-0000	121,100 R	29,200 R	0	4.5	150,300
1886	DOYKOS, JOANNA	277	OR07	0007-0000	400 R	0 R	2	.4	402
1886	DOYKOS, JOANNA	278	OR07	0008-0000	0	0 R	564	12.0	564
231	DRAKE, PETER P. & WANCY H.	226	OR06	0023-0000	146,600 R	19,600 R	259	12.0	166,459
231	DRAKE, PETER P. & WANCY H.	228	OR06	0024A-0000	0	0 R	75	3.2	75
759	DRAPER, HELEN & CHRIS	750	OR13	0017-0000	0	21,800 R	0	1.9	21,800
759	DRAPER, HELEN & CHRIS	752	OR13	0019-0000	0	19,200 R	0	.8	19,200
2181	DRAPER, THOMAS B. & ELLEN P.	1166	OU15	0002-0000	52,200 R	144,200 R	0	1.4	196,400
874	DRURY, HENRY W. & ELEANOR	860	OU01	0008-0000	0	25,400 R	0	1.5	25,400
874	DRURY, HENRY W. & ELEANOR	861	OU01	0008A-0000	104,200 R	32,000 R	0	1.75	136,200
65	DUBECK, WILLIAM H. & GAIL C.	65	OR01	0048-0000	32,900 R	27,300 R	0	5.0	60,200
1922	DUGRA, ROBERT S. & KAREN K.	209	OR06	0006-0000	95,300 R	26,200 R	0	.7	121,500
788	DUMONT, JOHN S. & MARY	777	OR15	0001-0000	203,100 R	29,700 R	555	25.6	233,355
788	DUMONT, JOHN S. & MARY	825	OR15	0034A-0000	0	0 R	412	7.0	412
81	DUMBAR ESTATE, PERLEY W.	79	OR02	0012-0000	59,000 R	20,700 R	0	1.4	87,700
644	DUNN, MATTHEW J. & MARTHA D.	635	OR11	0005A-0000	124,400 R	34,900 R	0	4.5	159,300
1985	DUNNING, DENNIS W. JR. & JUDITH A	322	OR07	0046-0000	128,000 R	28,600 R	1,517	11.6	158,117
2155	DURIS, IRVING & MARION	522	OR09	0059A-0000	135,900 R	36,500 R	0	5.3	172,400
605	DUVAL, DAVID R. & BEVERLY A.	597	OR10	0013B-0000	120,200 R	25,300 R	303	13.9	145,803
443	DUVALS, RAY D. & ROSANNA B.	437	OR08	0082-0000	30,100 R	29,300 R	0	1.7	59,400

ACT#	PROPERTY OWNER	SER#	MAP#	LOT#	BUILDING VALUE	LAHO VALUE	CURRENT USE	ACREAGE	NET VALUATION
1921	EGLOWSTEIN, HOWARD M.	432	OR08	0079-0000	106,300 R	32,800 R	0	3.47	139,100
681	EISENBEIS, GEORGE W. & JEAN B.	672	OR11	0036-0000	175,100 R	37,700 R	0	4.6	212,800
724	ELORED, EDWIN C. & PRISCILLA	715	OR12	0010A-0000	81,900 R	40,500 R	0	4.01	122,400
795	ELLIOTT, WILLIAM & EILEEN	784	OR15	0006-0000	65,100 R	17,700 R	741	25.6	83,541
236	ENGLISH, ANITA G.	231	OR06	0027-0000	136,600 R	35,900 R	0	5.0	172,500
222	ENGLISH, JOSEPH G.	217	OR06	0015-0000	9,200 R	8,900 R	882	38.0	18,982
222	ENGLISH, JOSEPH G.	218	OR06	0016-0000	0	0 R	258	5.7	258
222	ENGLISH, JOSEPH G.	219	OR06	0017-0000	107,700 R	23,000 R	4,262	93.0	134,962
793	EVA, WILLIAM D. & CAROL B.	782	OR15	0004-0000	0	0 R	51	2.6	51
793	EVA, WILLIAM D. & CAROL B.	783	OR15	0005-0000	87,200 C	28,900 C	333	20.0	116,433
793	EVA, WILLIAM D. & CAROL B.	785	OR15	0008-0000	89,400 R	30,700 R	1,772	95.0	121,872
558	EVANS, D. ERIC	552	OR09	0086A-0000	78,200 R	52,600 R	0	17.72	130,800
558	EVANS, D. ERIC	553	OR09	0086B-0000	0	16,100 R	0	.9	16,100
995	EVANS, JOHN W. & MADELINE R.	981	OU04	0048-0000	80,200 R	28,100 R	0	1.1	108,300
577	EVES, LLOYD R. & MARION E.	571	OR09	0109-0000	125,100 R	36,300 R	0	5.2	161,400
1192	FAIFIELD, BEATRICE	1177	OU16	0010-0000	60,500 R	82,900 R	0	1.0	143,400
1124	FAIRFIELD, CHARLES M. & RUTH E	1109	DU10	0005-0000	85,600 R	35,000 R	0	3.94	120,600
42	FATH, WILLIAM J.	42	OR01	0028-0000	164,500 R	58,500 R	0	18.0	223,000
93	FELOSTEIN, LEWIS M & HILARY	91	OR02	0023-0000	152,500 R	27,900 R	571	11.0	180,971
1083	FELDSGAR, ALVIN D. & AMY	1068	OU08	0005-0000	182,900 R	26,500 R	0	.8	209,400
627	FIEDLER, HAROLD I. & EDITH B.	618	OR10	0025-0000	198,700 R	39,400 R	0	7.0	238,100
1885	FIELDS, BRUCE & LESLIE M.	119	OR02	0050-0000	132,100 R	33,900 R	0	4.2	166,000
2001	FIELDS/LANGEVIN, KEN & SHIRLEY	273	OR07	0003-0000	146,700 R	43,700 R	0	9.3	190,400
972	FIRST CONGREGATIONAL CHURCH	1096	DU09	0011A-0000	206,300 N	28,900 N	0	.25	235,200
972	FIRST CONGREGATIONAL CHURCH	958	OU04	0021-0000	77,500 N	29,300 N	0	.33	106,800
955	FISH /EDNA L. FISHER, ROBERT L	941	OU04	0005-0000	133,500 R	31,700 R	0	.8	165,200
172	FISHER & KATHY KELLEY, JOAN	173	OR04	0003-0000	0	16,100 R	0	1.7	16,100
172	FISHER & KATHY KELLEY, JOAN	174	OR04	0004-0000	28,400 R	30,100 R	0	4.6	58,500
510	FISHER, WAYNE L	573	OR09	G101-0000	75,700 R	28,600 R	0	1.34	104,300
1951	FLAGG & J. FLAGG EST., MICHAEL	386	OR08	0036-0000	0	2,700 R	0	2.7	2,700
1951	FLAGG & J. FLAGG EST., MICHAEL	390	OR08	0040-0000	131,300 R	43,300 R	0	9.0	174,600
429	FLAGG-ESTATE, JANET C.	423	OR08	0073-0000	99,100 R	40,500 R	0	6.0	139,600
883	FLOGG, ROBERT A. & MARIE E.	869	DU01	0016-0000	73,200 R	32,900 R	0	2.18	106,100
1067	FLOGG, WILLIAM O.	1052	DU07	0008-0000	0	3,100 R	0	3.1	3,100
616	FLOGG-JR, EDWIN W. & KYRA R.	607	OR10	0020-0000	0	36,700 R	0	11.0	36,700
2010	FONTAINE, JOSEPH M. & JEANETTE	279	OR07	0009-0000	142,900 R	27,000 R	588	11.9	170,488
1178	FORD, DESMOND M & JANICE	1163	OU14	0015-0000	110,500 R	30,100 R	0	2.1	140,600
2040	FORD, EDWIN J. & RANDI O.	725	OR12	0019A-0000	162,000 R	33,900 R	0	4.0	195,900
964	FORD, JUDITH	950	OU04	0013-0000	123,100 R	30,800 R	0	.6	153,900
2168	FORSTEN, CHARLENE A.	604	OR10	0017-0000	75,300 R	31,400 R	0	4.03	106,700
458	FORTUNE, GREGORY B. & EVELYN A	452	OR09	0004-0000	0	0 R	1,113	20.9	1,113
458	FORTUNE, GREGORY B. & EVELYN A	456	OR09	0004C-0000	0	1,700 R	3,121	38.63	4,821
2151	FRANK, ARNOLD A.	986	OU04	0053-0000	112,300 R	26,500 R	0	.8	138,800
915	FRANK/S. KANE/J.GARRY,NANCY C.	901	DU02	0015-0000	149,000 R	26,500 R	0	.8	175,500
915	FRANK/S. KANE/J.GARRY,NANCY C.	902	DU02	0016-0000	0	22,400 R	0	1.1	22,400

ACT#	PROPERTY OWNER	SER#	MAP#	LOT#	BUILDING VALUE	LAND VALUE	CURRENT USE	ACREAGE	NET VALUATION
1003	FRIGULIETTI, DANIEL G. & JOANNE	989	0U04	0056-0000	156,200 R	32,100 R	0	3.1	188,300
323	FROAN REALTY TRUST	318	0R07	0042-0000	0	2,300 R	0	2.3	2,300
323	FROAN REALTY TRUST	319	0R07	0043-0000	0	53,100 R	0	14.0	53,100
494	GAEDDERT, ARLEE J. & PAHELIA T.	488	0R09	0029-0000	106,000 R	36,100 R	0	3.8	142,100
165	GAWLEY, ROBERT J. & DELIA M.	163	0R03	0039-0000	69,500 R	27,100 R	1,117	17.0	97,717
1919	GARAND, ALBERT C. & MICHELLE L.	1046	0U07	0003-0000	0	0 R	183	9.33	183
1919	GARAND, ALBERT C. & MICHELLE L.	609	0R10	0022A-0000	0	0 R	79	4.01	79
1072	GARAND, ALBERT L. & LOUISE M.	1057	0U07	0012-0000	119,100 R	25,000 R	0	2.4	144,100
1072	GARAND, ALBERT L. & LOUISE M.	1059	0U07	0014-0000	0	17,100 R	0	.8	17,100
1072	GARAND, ALBERT L. & LOUISE M.	381	0R08	0032-0000	0	31,800 R	0	6.0	31,800
330	GARCIA-JR., JOSEPH	325	0R07	0048-0000	53,000 R	30,900 R	0	1.2	83,900
63	GARDNER, D. BALDWIN	63	0R01	0045B-0000	0	0 R	271	4.0	271
63	GARDNER, D. BALDWIN	85	0R02	0018-0000	0	0 R	171	2.0	171
63	GARDNER, D. BALDWIN	88	0R02	0020-0000	66,100 R	25,700 R	1,356	25.0	93,156
63	GARDNER, D. BALDWIN	92	0R02	0024-0000	0	0 R	206	14.0	206
63	GARDNER, D. BALDWIN	643	0R11	0008-0000	0	33,700 R	0	7.0	33,700
325	GARDNER, ELIZABETH L.	320	0R07	0044-0000	53,800 R	27,900 R	682	9.0	82,382
1126	GARDNER, HERBERT S. & SOPHIE	1111	0U10	0007-0000	88,000 R	28,500 R	0	2.1	116,500
388	GARDNER, THOMAS	28	0R01	0018-0000	0	1,800 R	0	1.8	1,800
388	GARDNER, THOMAS	382	0R08	0033-0000	0	28,100 R	0	6.73	28,100
326	GARDNER/ROBERT EST., ELIZABETH	321	0R07	0045-0000	58,600 R	27,900 R	85	2.0	86,585
326	GARDNER/ROBERT EST., ELIZABETH	323	0R07	0046A-0000	0	0 R	495	5.8	495
227	GARLAND ESTATE, PETER	222	0R06	0020-0000	175,300 R	28,700 R	3,500	61.0	207,500
1030	GARLAND, MARY T.	1016	0U05	0001-0000	61,400 R	60,300 R	0	15.0	121,700
1123	GARLAND, ROGER & GARGARA	1220	0R02	0049A-0000	152,800 R	34,800 R	0	5.01	187,600
491	GARRE, COLYER W. & COLLEEN W.	485	0R09	0026-0000	141,100 R	37,300 R	0	4.4	178,400
499	GAUFFIN, DAVID A. & JOAN C.	493	0R09	0034-0000	147,600 R	37,100 R	0	4.3	184,700
880	GAYLOR, ALICE H.	866	0U01	0013-0000	0	24,600 R	0	2.2	24,600
880	GAYLOR, ALICE H.	867	0U01	0014-0000	0	31,800 R	0	6.0	31,800
1898	GEER, FRED L. & DONNA K.	62	0R01	0045A-0000	172,700 R	32,800 R	0	4.0	205,500
2124	GEHLING, JANE E.	1036	0U06	0006-0000	71,200 R	35,100 R	0	7.0	106,300
978	GEISER, DOROTHY A.	964	0U04	0027-0000	110,200 R	29,100 R	0	.3	139,300
1087	GIGANTE, MICHAEL C.	1072	0U08	0007-0000	73,500 R	26,700 R	0	.9	100,200
1137	GILBERT, RICHARD K.	1122	0U10	0017-0000	80,300 R	37,100 R	0	8.3	117,400
1137	GILBERT, RICHARD K.	918	0U02	0031-0000	95,600 R	28,100 R	0	1.1	123,700
2028	GILMET, DAVID B. & AMY J.	984	0U04	0051-0000	91,100 R	26,200 R	0	.7	117,300
639	GLEASON, FREDERIC W. & VIRGINIA	962	0U04	0025-0000	126,400 R	29,100 R	0	.3	155,500
2012	GLOUDEMANS, THOMAS R. & SARAH	523	0R09	0060-0000	58,000 R	33,900 R	0	4.0	91,900
2043	GOODHUE, CHARLOTTE S.	340	0R07	0056-0003	142,900 R	40,600 R	0	8.39	183,500
606	GOOLEIS, EDWARD J.	598	0R10	0013C-0000	75,500 R	27,100 R	950	14.3	103,550
1943	GORDON, WAYNE R. & SHARON	1237	0U03	0014A-00A2	95,500 R	0 C	0	.01	95,500
156	GORECKI, FRANK P. & ENNA M.	154	0R03	0033-0000	87,200 R	35,900 R	0	5.0	123,100
981	GOULD, AUBREY V. III; JOHN W.	967	0U04	0030-0000	106,800 R	31,700 R	0	.8	138,500
527	GRAHAM, MARGOT J.	521	0R09	0059-0000	134,200 R	29,800 R	929	12.9	164,929
2011	GRAVES, ANN E.	924	0U03	0004-0000	82,600 R	39,400 R	0	7.19	122,000

ACT#	PROPERTY OWNER	SER#	MAP#	LOT#	BUILDING VALUE	LAND VALUE	CURRENT USE	ACREAGE	NET VALUATION
938	GRAVES, MARY T	994	0004	0061-0000	66,500 R	31,800 R	0	3.95	98,300
1953	GRAY, CONSTANCE D.	61	0R01	0045-0000	88,400 R	33,600 R	0	5.53	122,000
241	GRAY, JOHN C.	236	0R06	0033-0000	155,000 R	30,800 R	9,661	125.0	195,461
954	GRAY-JR., JOHN C. & BARBARA	940	0004	0004-0000	90,900 R	43,800 R	0	2.0	134,700
843	GREEN, SHERRY SHYTHE	832	0R16	0007-0000	341,300 R	37,300 R	1,288	26.2	379,888
843	GREEN, SHERRY SHYTHE	833	0R16	0008-0000	0	0 R	1,924	61.4	1,924
843	GREEN, SHERRY SHYTHE	838	0R16	0009B-0000	0	0 R	8,560	90.0	8,560
843	GREEN, SHERRY SHYTHE	839	0R16	0010-0000	96,600 R	33,200 R	9,371	24.5	139,171
843	GREEN, SHERRY SHYTHE	840	0R16	0011-0000	0	0 R	358	4.2	358
183	GREENE, NATHANAE L. & JANE P.	180	0R04	0009-0000	0	0 R	14,794	215.65	14,794
183	GREENE, NATHANAE L. & JANE P.	182	0R04	0009B-0000	0	0 R	686	10.0	686
183	GREENE, NATHANAE L. & JANE P.	184	0R04	0011-0000	0	0 R	6,846	99.8	6,846
183	GREENE, NATHANAE L. & JANE P.	186	0R04	0011B-0000	0	0 R	2,223	32.4	2,223
2110	GREER & E. KLEIN-TRUSTEES, G.	426	0R08	0075-0000	0	0 R	3,325	39.0	3,325
2110	GREER & E. KLEIN-TRUSTEES, G.	443	0R08	0087-0000	0	0 R	235	10.0	235
2110	GREER & E. KLEIN-TRUSTEES, G.	444	0R08	0088-0000	88,700 R	32,900 R	0	2.2	121,600
2110	GREER & E. KLEIN-TRUSTEES, G.	445	0R08	0089-0000	31,100 R	27,900 R	0	.5	59,000
2110	GREER & E. KLEIN-TRUSTEES, G.	446	0R08	0090-0000	0	0 R	963	11.3	963
1903	GREHAN, RICHARD E. & JUDY I.	120	0R02	0050A-0000	192,000 R	36,500 R	0	5.61	228,500
1016	GRIM, WALTER H. & DOROTHY	1002	0004	0069-0000	100,700 R	29,300 R	0	.33	130,000
215	GROVES, SAMUEL A. & PAULINE	210	0R06	0007-0000	78,200 R	76,200 R	0	27.0	154,400
475	GUINARO, ROGER E. & ELLAN M.	469	0R09	0017-0000	70,400 R	26,300 R	0	1.5	96,700
1060	GUIHARD, SCOTT M. & GRETCHEN A	1045	0007	0002-0000	43,100 R	33,200 R	0	3.65	76,300
511	GUSTAVSON, GEORGE H. & BEATRICE	505	0R09	0046-0000	121,900 R	35,800 R	0	3.66	157,700
490	GUZZI, LORETTA	484	0R09	0025-0000	139,400 R	37,500 R	0	4.5	176,900
13	HAFELA, GROVE M. & BLANOINE	13	0R01	0007-0000	82,100 R	26,700 R	6,736	81.0	115,536
2185	HALE, MATTHEW R. & SARAH E.	990	0004	0057-0000	183,300 R	28,000 R	0	1.03	211,300
801	HALEY, EDWARD L. & KIM E.	790	0R15	0013-0000	154,800 R	35,000 R	0	5.83	189,800
413	HALL, DONALD S. & JUNE C.	388	0R08	0038-A100	88,200 R	0 R	0	1.18	88,200
413	HALL, DONALD S. & JUNE C.	407	0R08	0056-0000	161,000 R	34,700 R	0	4.4	195,700
413	HALL, DONALD S. & JUNE C.	1241	0R08	0038-A200	88,200 R	0 R	0	.01	88,200
1185	HALL, DOROTHY K. & LESLIE	1170	0016	0003-0000	0	23,400 R	0	1.6	23,400
1916	HALL, G. GREGORY & LISA-MARIE	551	0R09	0086-0000	111,700 R	31,700 R	0	5.76	143,400
773	HALVOHNIK, BRIAN J.	762	0R14	0004-0000	0	0 R	470	10.0	470
461	HALVOHNIK, TERRY F. & MARTHA	455	0R09	0004B-0001	89,100 R	36,000 R	0	5.03	125,100
1155	HAMBLET, HOPE G.	1135	0013	0004-0000	30,600 R	81,800 R	0	.8	112,400
1155	HAMBLET, HOPE G.	1140	0013	0009-0000	0	22,600 R	0	1.2	22,600
1928	HAMBLET, JOHN B.	1136	0013	0005-0000	39,800 R	83,400 R	0	1.1	123,200
1928	HAMBLET, JOHN B.	1139	0013	0008-0000	0	22,400 R	0	1.1	22,400
1889	HANLIN-JR., JAMES H. & ELAINE	595	0R10	0013A-0000	105,100 R	34,000 R	0	4.03	139,100
1959	HAN-SUL INC.	397	0R08	0046-0000	0	0 R	344	5.01	344
1959	HAN-SUL INC.	1224	0R08	0046A-0000	0	0 R	1,164	16.97	1,164
1959	HAN-SUL INC.	1225	0R08	0046B-0000	0	0 R	1,143	16.66	1,143
1959	HAN-SUL INC.	1226	0R08	0046C-0000	0	0 R	392	5.71	392
1019	HANCOCK CASH MARKET	1005	0004	0072-0000	82,200 C	54,000 C	0	.2	136,200

ACT#	PROPERTY OWNER	SER#	HAP#	LOT#	BUILDING VALUE	LAND VALUE	CURRENT USE	ACREAGE	NET VALUATION
2173	HANCOCK DEPOT ASSOCIATION	1080	OU08	0015-0000	42,900 N	59,800 N	0	15.0	102,700
943	HANCOCK HOMES INC	929	OU03	0009-0000	0	0 R	1,426	15.0	1,426
1017	HANSON, WILLIAM E.	1003	OU04	0070-0000	95,300 R	41,300 R	0	.1	136,600
1106	HARDING, EILEEN	1091	OU09	0008-0000	119,600 R	26,800 R	0	.3	146,400
1106	HARDING, EILEEN	1092	OU09	0008A-0000	0	100 R	0	.05	100
2161	HARLOW, ELIZABETH A.	738	OR13	0007-0000	0	0 R	3,525	56.3	3,525
2125	HARLOW, JAMES B.	739	OR13	0008-0000	0	0 R	939	27.0	939
255	HARPER-LENTRICCHIA, DANIE & PAT	250	OR06	0045-0000	95,500 R	34,300 R	0	4.19	129,800
83	HARRINGTON, RAY O. & MARIAN R.	81	OR02	0014-0000	89,200 R	38,800 R	0	27.0	128,000
380	HARRINGTON, RICHARD V. & LORRAINE	374	OR08	0027C-0000	92,900 R	29,000 R	252	11.2	122,152
927	HARRINGTON, WALTER & NATALIEHNE	913	OU02	0026-0000	61,400 R	19,600 R	0	.1	46,000
171	HARRIS CENTER FOR	630	OR11	0001-0000	0	0 R	212	9.0	212
171	HARRIS CENTER FOR	169	OR03	0045-0000	0	0 R	517	11.0	517
171	HARRIS CENTER FOR	171	OR04	0001G-0000	0	0 R	1,470	59.0	1,470
171	HARRIS CENTER FOR	196	OR05	0007-0000	0	0 R	260	12.0	260
171	HARRIS CENTER FOR	213	OR06	0011-0000	0	0 R	1,385	11.0	1,385
171	HARRIS CENTER FOR	241	OR06	0038-0000	580,200 N	40,100 N	0	6.0	620,300
171	HARRIS CENTER FOR	249	OR06	0048-0000	0	0 R	4,154	129.0	4,154
439	HARRIS, NORMAN & BARBARA	433	OR08	0079A-0000	108,900 R	33,200 R	0	3.64	142,100
244	HARRISON, GERARD & JEAN	239	OR06	0036-0000	150,400 R	29,700 R	732	21.12	180,832
342	HAYES, JOHN E.	337	OR07	0055E-0000	800 R	19,700 R	910	15.78	21,410
1942	HAYES, JOHN E. & DEBORAH PORTER	254	OR06	0049-0000	126,100 R	29,600 R	5,080	21.07	160,780
1194	HAYWARD, ARTHUR	1179	OU16	0012-0000	68,400 R	80,300 R	0	.5	148,700
671	HCP INC.	662	OR11	0027-0000	0	30,100 R	0	4.0	30,100
671	HCP INC.	685	OR11	0050-0000	0	41,500 R	0	10.07	41,500
671	HCP INC.	686	OR11	0050A-0000	0	38,300 R	0	8.33	38,300
671	HCP INC.	704	OR11	0068-0000	0	0 R	5,211	193.4	5,211
295	HEALY, RICHARD T. & ELAINE	291	OR07	0019-0000	132,800 R	30,800 R	995	13.3	164,595
2186	HEALY, WILLARD/ABDULMASHIH/	1213	OR07	0019A-0000	0	26,400 R	1,966	48.84	28,366
1938	HEALY/A. WILLARD, PHILIP & JULIE	290	OR07	0018-0000	11,500 R	24,500 R	0	7.26	36,000
873	HECHT, BERNARD & JANET D.	859	OU01	0007-0000	76,900 R	30,900 R	0	1.2	107,800
1920	HEFFERMAN, DANIEL A. & FAYNE C.	813	OR15	0028-0000	169,700 R	37,100 R	0	9.34	206,800
1090	HENNESSY, GALE	1073	OU08	0008-0000	73,900 R	25,300 R	0	.5	99,200
1090	HENNESSY, GALE	1075	OU08	0010-0000	0	30,900 R	0	4.94	30,900
2187	HENSEL, NORMAN C. & HAZEL E.	1069	OU08	0005A-0000	130,600 R	28,400 R	0	1.24	159,000
1114	HERMAN, GEORGE E. & PATRICIA K	1099	OU09	0014-0000	195,800 R	29,100 R	0	.3	224,900
696	HERTZLER, GARY W. & JUDY B.	172	OR04	0002-0000	5,500 R	6,300 R	708	2.2	12,508
696	HERTZLER, GARY W. & JUDY B.	176	OR04	0005A-0000	154,700 R	27,300 R	1,067	11.1	183,067
940	HIGGINS, BRIAN R. & JANET L.	504	OR09	0045-0000	102,700 R	35,900 R	0	3.7	138,600
1079	HIGGINS, PATRICIA A.	1064	OU08	0001-0000	44,700 R	20,200 R	0	.12	64,900
300	HILL, JOHN C.	295	OR07	0023-0000	94,200 R	29,900 R	116	4.02	124,216
300	HILL, JOHN C.	296	OR07	0024-0000	0	0 R	1,916	26.7	1,916
530	HILL, PAUL E. & JACQUELINE S.	524	OR09	0061-0000	55,500 R	79,000 R	0	25.6	134,500
139	HIRO, DANIEL & STEPHANIE	137	OR03	0009A-0000	72,600 R	44,900 R	0	9.49	117,500
139	HIRO, DANIEL & STEPHANIE	138	OR03	0009B-0000	0	1,000 R	0	.03	1,000

ACT#	PROPERTY OWNER	SER#	MAP#	LOT#	BUILDING VALUE	LAND VALUE	CURRENT USE	ACREAGE	NET VALUATION
2035	HISTORICAL SOCIETY	963	0U04	0026-0000	200,500 N	30,800 N	0	.57	231,300
856	HITCHCOCK, JOHN L. & MARY ANN	845	OR16	0015-0000	97,000 R	28,000 R	1,130	35.83	126,130
856	HITCHCOCK, JOHN L. & MARY ANN	500	OR09	0041-0000	53,400 R	6,000 R	0	.25	59,400
381	HIXSON, ARTHUR L. & LOIS A.	375	OR08	00270-0000	148,200 R	29,000 R	235	10.5	177,435
498	HODGMAN, RICHARD & MARTHA S.	492	OR09	0033-0000	119,900 R	36,700 R	0	4.1	156,600
393	HOFFMAN, BRUCE S. & LIANA I.	387	OR08	0037-0000	63,000 R	27,900 R	0	1.0	90,900
2033	HOWARD, JAMES E. & PEGGY P.	939	OU04	0003-0000	133,200 R	43,200 R	0	1.7	176,400
612	HROLICKA, JAMES	603	OR10	0016A-0000	77,500 R	33,200 R	0	5.7	110,700
1051	HUDSON, NELSON & JUNE	1037	OU06	0007-0000	36,500 R	29,700 R	0	1.9	66,200
1028	HUGHES, ELVA	1014	OU04	0082-0000	69,600 R	26,200 R	0	.7	95,800
1012	HUGHES, PAUL H.	998	OU04	0065-0000	121,000 R	33,500 R	0	1.0	154,500
804	HUGRON, JOSEPH G. & DONNA L.	793	OR15	0014-0000	0	1,500 R	0	.04	1,500
804	HUGRON, JOSEPH G. & DONNA L.	816	OR15	0029-0000	65,100 R	36,800 R	0	7.0	101,900
470	HUGRON, LOUIS C. & MARION A.	464	OR09	0012-0000	38,500 R	25,600 R	0	.6	29,100
1175	HULICK, SUZANNE B.	1160	OU14	0012-0000	177,100 R	54,600 R	0	1.5	231,700
395	HUMMELL, MARK L. & TERRI	389	OR08	0039-0000	58,200 R	28,700 R	0	1.4	86,900
1956	HUNT, GARY P. & ANNE-THERESE	589	OR10	0008-0000	147,500 R	17,400 R	1,115	16.0	166,015
1965	HUNTER, LAURA L.	1153	OU14	0005-0000	-54,400 R	87,600 R	0	1.9	142,000
1094	HUNTINGTON, DAVID S. & CHRISTINE	1079	OU08	0014-0000	116,000 R	23,000 R	0	.6	139,000
2165	HUNTLEY & DAVID BOULE, ROBERT	1107	OU10	0003-0000	118,000 R	29,900 R	0	2.0	147,900
939	HUNTLEY, GAIL E.	925	OU03	0005-0000	0	0 R	1,819	5.46	1,819
1930	HUNTLEY, ROBERT S.	1222	OU03	0004A-0000	0	0 R	1,339	4.02	1,339
1121	HUNTLEY, ROBERT S. & GAIL E.	1106	OU10	0002-0000	147,700 R	32,500 R	733	4.2	180,933
64	HURO, HOWARD E. & JUNE T.	64	DR01	0046-0000	111,000 R	38,000 R	0	11.0	149,000
762	HUTCHING, WAYNE & SARAH A.	753	OR13	0020-0000	51,500 R	35,000 R	0	6.0	86,500
1958	INGALLS & LORI SENECHAL, CHRIS	90	OR02	0022-0000	48,500 R	26,300 R	0	3.0	74,800
1912	INGALLS-JR, CHARLES F. & SUSAN C	906	OU02	0014-0000	94,400 R	27,900 R	0	1.0	122,300
810	JAREST, TERRY C. & GRACE E.	799	OR15	0017-0000	78,400 R	27,300 R	427	5.6	106,127
810	JAREST, TERRY C. & GRACE E.	800	OR15	0017A-0000	0	0 R	670	5.65	670
810	JAREST, TERRY C. & GRACE E.	801	OR15	0017B-0000	0	0 R	557	4.7	557
405	JESSOP, ALWILDA	399	OR08	0048-0000	0	0 R	767	9.0	767
405	JESSOP, ALWILDA	400	OR08	0049-0000	0	0 R	103	7.0	103
405	JESSOP, ALWILDA	401	OR08	0050-0000	0	0 R	2,387	28.0	2,387
405	JESSOP, ALWILDA	402	OR08	0051-0000	0	0 R	206	14.0	206
405	JESSOP, ALWILDA	403	OR08	0052-0000	0	0 R	85	1.0	85
405	JESSOP, ALWILDA	404	OR08	0053-0000	130,200 R	28,900 R	0	1.5	159,100
405	JESSOP, ALWILDA	417	OR08	0068-0000	0	0 R	353	4.14	353
405	JESSOP, ALWILDA	419	OR08	0069-0000	0	0 R	34	.4	34
136	JOEL-JR, HELMUTH W. & PENNY	134	OR03	0007-0000	96,000 R	33,300 R	0	5.0	129,300
88	JOHNS, REBECCA K.	86	DR02	0018A-0000	0	23,400 R	0	1.62	23,400
88	JOHNS, REBECCA K.	98	DR02	0030-0000	150,400 R	40,900 R	0	7.85	191,300
1120	JOHNSON HEIRS, LESTER	1105	OU09	0020-0000	106,000 R	53,500 R	0	15.0	159,500
1120	JOHNSON HEIRS, LESTER	1119	OU10	0013-0000	14,200 R	27,900 R	0	1.0	42,100
709	JOHNSON, COURTLAND H. & CYNTHIA	232	OR06	0028-0000	92,900 R	30,700 R	470	22.56	124,070
709	JOHNSON, COURTLAND H. & CYNTHIA	235	OR06	0032-0000	0	0 R	470	20.0	470

ACT#	PROPERTY OWNER	SER#	MAP#	LOT#	BUILDING VALUE	LAND VALUE	CURRENT USE	ACREAGE	NET VALUATION
2175	JOHNSON, ELINOR M.	1012	0U04	0080-0000	76,600 R	28,700 R	0	1.4	105,300
1045	JOHNSON, LOREN S. & DIANNE M.	1031	0U06	0002-0000	0	24,300 R	818	22.0	25,118
1045	JOHNSON, LOREN S. & DIANNE M.	591	0R10	0010-0000	237,700 R	57,600 R	594	28.0	295,894
344	JOHNSON, ROBERT L. & KATHRYN A	338	0R07	0056-0001	83,500 R	39,200 R	0	6.9	122,700
2115	JOHNSTON, JOSEPH E. & LINDA B.	937	0U04	0001-0000	361,300 C	79,500 C	0	.8	440,800
2037	JONES-MARION DURGIN, NORMAN E.	920	0U02	0033-0000	129,000 R	28,900 R	0	1.5	157,900
312	JORDAN & KATRINA HALL, JOHN	1074	0U08	0009-0000	68,700 R	28,900 R	0	1.48	97,600
312	JORDAN & KATRINA HALL, JOHN	307	0R07	0032-0000	156,600 R	48,600 R	0	10.73	205,200
2111	JOSEPH, BROOKE P.	160	0R03	0038-0000	64,100 R	29,300 R	0	3.0	93,400
617	JOSEPH, LINDEN P. & ELLEN	608	0R10	0021-0000	118,800 R	26,300 R	0	1.5	145,100
587	JOSEPH, TODD M. & JOAN C.	579	0R10	0001-0000	72,900 R	29,300 R	0	3.0	102,200
55	KANNER, WERNER & GERTRUDE	55	0R01	0040-0000	152,500 R	30,100 R	0	2.1	182,600
2032	KASSARJIAN-TRUSTEES, J.B. & M.C.	1077	0U08	0012-0000	114,800 R	25,400 R	1,235	53.5	141,435
2032	KASSARJIAN-TRUSTEES, J.B. & M.C.	1078	0U08	0013-0000	0	0 R	188	8.0	188
2032	KASSARJIAN-TRUSTEES, J.B. & M.C.	584	0R10	0003-0000	800 R	5,700 R	1,035	45.0	7,535
2032	KASSARJIAN-TRUSTEES, J.B. & M.C.	590	0R10	0009-0000	0	0 R	412	19.0	412
2032	KASSARJIAN-TRUSTEES, J.B. & M.C.	1019	0U05	0004-0000	0	0 R	24	1.04	24
2116	KAUFHOLD, JOHN A. & JOAHNE M.	394	0R08	0043-0000	76,200 R	31,700 R	0	2.9	107,900
741	KEENE STATE COLLEGE	732	0R13	0001-0000	0	835,400 N	0	86.0	835,400
261	KEIL, ROBERT F. & CYNTHIA	256	0R06	0051-0000	102,200 R	29,700 R	0	1.9	131,900
372	KELLEHER, CHARLES R. & MARY	366	0R08	0023-0000	131,700 R	35,700 R	7,933	23.51	175,333
372	KELLEHER, CHARLES R. & MARY	368	0R08	00230-0000	0	0 R	431	5.06	431
372	KELLEHER, CHARLES R. & MARY	442	0R08	00850-0000	0	0 R	444	6.19	444
1924	KELLEHER, CHARLES R. & REGINA M.	440	0R08	0085-0000	9,100 R	20,400 R	1,943	14.91	31,443
736	KENNEY, ROBERT T. & MURIEL	727	0R12	0020A-0000	0	0 R	235	10.0	235
736	KENNEY, ROBERT T. & MURIEL	728	0R12	0021-0000	108,700 R	29,600 R	247	6.1	138,547
1991	KENNEY, PETER J. & ANNE L.	317	0R07	0041-0000	110,100 R	28,700 R	0	1.4	138,800
264	KERWIN, RICHARD H. & ELIZABETH	259	0R06	0055-0000	0	0 R	3,113	36.51	3,113
264	KERWIN, RICHARD H. & ELIZABETH	262	0R06	0058-0000	46,500 R	30,500 R	4,780	41.92	81,780
264	KERWIN, RICHARD H. & ELIZABETH	266	0R06	0062-0000	0	0 R	2,540	29.79	2,540
264	KERWIN, RICHARD H. & ELIZABETH	1082	0U09	0001-0000	236,200 R	37,200 R	6,736	58.75	280,136
662	KETCHUM, PETER C. & SUZANNE P.	653	0R11	0018-0000	107,200 R	34,600 R	0	5.2	141,800
2114	KEYAN, THOMAS D. & KAREN S.	874	0U01	0021-0000	99,700 R	33,000 R	0	2.25	132,700
1981	KIEFER, CONNIE CURR	1181	0U16	0014-0000	65,500 R	97,700 R	0	.7	163,200
999	KIERSTEAQ, ROBERT W. & MARILYN	985	0U04	0052-0000	97,000 R	26,200 R	0	.7	123,200
698	KILPATRICK, ROBERT B. & ALEXANDRA	689	0R11	0053-0000	0	0 R	261	4.0	261
698	KILPATRICK, ROBERT B. & ALEXANDRA	690	0R11	0054-0000	112,000 R	29,900 R	52	4.2	141,952
698	KILPATRICK, ROBERT B. & ALEXANDRA	691	0R11	0055-0000	0	0 R	94	4.0	94
302	KING/J. SPAULOING, CONSTANCE E	297	0R07	0025-0000	101,700 R	43,600 R	0	9.28	145,300
931	KINNEY, CYNTHIA B.	917	0U02	0030-0000	63,600 R	27,900 R	0	1.0	91,500
320	KLEIN ESTATE, LEONORA D.	315	0R07	0039-0000	0	0 R	7,081	17.0	7,081
320	KLEIN ESTATE, LEONORA D.	344	0R08	0003-0000	191,700 R	30,100 R	2,132	26.5	223,932
320	KLEIN ESTATE, LEONORA D.	345	0R08	0004-0000	0	0 R	18,507	217.07	18,507
320	KLEIN ESTATE, LEONORA D.	363	0R08	0020-0000	0	0 R	264	3.1	264
646	KNAPP, JOLIENE R.	637	0R11	0005C-0000	59,100 R	36,300 R	0	5.2	95,400

ACT#	PROPERTY OWNER	SER#	MAP#	LOT#	BUILDING VALUE	LAND VALUE	CURRENT USE	ACREAGE	NET VALUATION
119	KOKOSKI, EDWARD M. & LYNNE M.	117	OR02	0048-0000	90,800 R	31,900 R	0	3.0	122,700
969	KOZIELL, JOHN & SUZANNE S.	935	OU03	0015-0000	144,900 R	31,900 R	0	3.0	176,800
104	KRAUTHOFF, PAUL E.	102	OR02	0034-0000	98,100 R	34,600 R	0	5.0	132,700
193	KULISH, JOHN	189	OR04	0017-0000	50,300 R	34,000 R	0	4.07	84,300
735	LABELLE, HAROLD E. & JUDITH J.	726	OR12	0020-0000	0	23,800 R	1,292	67.9	25,092
1080	LACHANCE, RAYMOND H. & MABEL F	1065	OU08	0002-0000	71,100 R	24,700 R	0	.4	95,800
1104	LAING, GORDON B.	1089	OU09	0006-0000	117,000 R	26,800 R	0	.3	143,800
1042	LANGERT, ALAN & DEECE	1028	OU05	0013-0000	105,100 R	27,100 R	0	2.0	132,200
1147	LANE, CARYL & GERE H.	1132	OU13	0001A-0000	116,200 R	91,000 R	0	2.3	207,200
505	LAPINE, EDMOND W. & LILLIAN H.	499	OR09	0040-0000	197,200 R	35,700 R	0	3.6	232,900
480	LASALA, STEPHEN F. & DENISE M.	474	OR09	0020B-0000	96,700 R	37,900 R	0	6.86	134,600
609	LATTI, MURRAY A. & BARBARA J.	600	OR10	0014-0000	130,900 R	29,700 R	0	3.2	160,600
487	LAVOLETTE, WEBSTER R. & GAIL C.	503	OR09	0044-0000	138,000 R	33,300 R	0	3.7	171,300
282	LAWRENCE, AGNES M.	1000	OU04	0067-0000	45,600 R	21,600 R	0	.05	67,200
379	LEACH, EDWARD R.	373	OR08	00270-0000	145,200 R	38,500 R	0	5.3	183,700
1892	LEARY, PATRICK J. & JAN V.	768	OR14	0009-0000	195,900 R	25,300 R	1,044	23.2	222,244
574	LEBRITTON, WILLIAM A. & BARBARA	568	OR09	0097-0000	39,500 R	30,300 R	0	2.2	69,800
574	LEBRITTON, WILLIAM A. & BARBARA	569	OR09	0098-0000	0	3,300 R	0	3.5	3,300
563	LEITH, ALBERT G. & DEBORAH A.	557	OR09	0009-0000	69,200 R	31,200 R	0	4.2	100,400
2162	LELAND, A. FORBES	335	OR07	0055C-0000	0	0 R	2,749	65.56	2,749
2167	LELAND, KARLENE	332	OR07	0055-0000	113,000 R	17,500 R	2,509	24.1	133,009
2167	LELAND, KARLENE	334	OR07	0055B-0000	0	0 R	111	5.65	111
869	LENT, ROBERT F. & ALICE R.	855	OU01	0003-0000	104,900 R	34,900 R	0	3.0	139,800
628	LESSEY-JR., S. KENRIC	619	OR10	0026-0000	199,700 R	28,600 R	13,930	84.07	242,230
628	LESSEY-JR., S. KENRIC	620	OR10	0026A-0000	0	0 R	423	4.96	423
628	LESSEY-JR., S. KENRIC	621	OR10	0027-0000	12,700 R	20,300 R	639	8.0	33,639
382	LESSEUR-JR., WILLIAM & THERESA	376	OR08	0028-0000	36,700 R	41,400 R	0	4.3	78,100
492	LEVESQUE, JEAN A. & SANDRA L.	486	OR09	0027-0000	123,300 R	36,500 R	0	4.0	159,800
384	LEVESQUE, PAUL R. & CLAUDETTE	378	OR08	0030-0000	53,500 R	30,200 R	0	.7	83,700
384	LEVESQUE, PAUL R. & CLAUDETTE	436	OR08	0081-0000	90,800 R	29,100 R	0	1.6	119,900
235	LEVITT, LILLA CABOT	230	OR06	0026-0000	295,700 R	72,600 R	0	20.0	368,300
235	LEVITT, LILLA CABOT	234	OR06	0031-0000	25,900 R	30,400 R	0	5.1	56,300
420	LEWIS, ANNA MARIE	414	OR08	0063-0000	209,400 R	40,200 R	0	6.0	249,600
1918	LEWIS, RICHARD W. & GLENDA E.	6	OR01	0002-0000	282,900 R	29,600 R	2,332	54.0	314,832
1918	LEWIS, RICHARD W. & GLENDA E.	78	OR02	0011-0000	0	0 R	833	2.0	833
495	LIGBY, JAMES P.	489	OR09	0030-0000	0	27,300 R	0	4.0	27,300
8	LINDSLEY, LARRY L.	8	OR01	0002B-0000	139,500 R	32,400 R	631	12.1	172,531
682	LINK, MARGARET S.	673	OR11	0037-0000	136,300 R	37,700 R	0	4.6	174,000
159	LOBACKI, JAMES E. & NANCY H.	157	OR03	0036-0000	93,700 R	34,100 R	0	4.1	127,800
668	LOCKHART, ARTHUR J. & BARBARA	659	OR11	0024-0000	0	30,400 R	0	4.0	30,400
668	LOCKHART, ARTHUR J. & BARBARA	961	OU04	0024-0000	94,200 R	29,100 R	0	.3	123,300
269	LOCKWOOD & MARKUS A. ANTHONY	264	OR06	0060-0000	81,200 R	25,600 R	0	.6	106,800
353	LOHMILLER, GEORGE R. & REBECCA	346	OR08	0005-0000	0	0 R	770	14.0	770
353	LOHMILLER, GEORGE R. & REBECCA	347	OR08	0006-0000	43,800 R	25,300 R	853	11.0	69,953
353	LOHMILLER, GEORGE R. & REBECCA	348	OR08	0007-0000	104,500 R	28,000 R	1,694	25.0	134,194

ACT#	PROPERTY OWNER	SER#	MAP#	LOT#	BUILDING VALUE	LAND VALUE	CURRENT USE	ACREAGE	HET VALUATION
353	LOHMILLER, GEORGE R. & REBECCA	349	OR08	0008-0000	0	0 R	6	.43	6
353	LOHMILLER, GEORGE R. & REBECCA	350	OR08	0009-0000	0	0 R	294	8.0	294
821	LORDEN, FRANCIS J.	810	OR15	0025-0000	0	0 R	960	14.0	960
2182	LUBY, NANCY	82	OR02	0015-0000	136,400 R	27,900 R	2,157	6.0	166,457
84	LUBY, ROGER K.	75	OR02	0008-0000	0	3,000 R	0	11.0	3,000
636	LUSTED, GREGORY D. & MARCIA	627	OR10	0032A-0000	0	28,100 R	0	6.3	28,100
281	LUSTENBERGER, WILFRED E. & CAROL	276	OR07	0006-0000	79,100 R	34,100 R	0	4.1	113,200
254	LYON, CECIL B.	229	OR06	0025-0000	0	22,800 R	0	1.3	22,800
254	LYON, CECIL B.	233	OR06	0029-0000	0	0 R	195	16.6	195
254	LYON, CECIL B.	245	OR06	0042-0000	59,400 R	28,700 R	0	1.4	88,100
254	LYON, CECIL B.	246	OR06	0043-0000	184,900 R	27,900 R	0	1.0	212,800
254	LYON, CECIL B.	247	OR06	0044-0000	0	0 R	814	17.3	814
675	LYON, MARTHA B.	666	OR11	0031-0000	128,500 R	36,500 R	0	4.0	165,000
1961	MACALASTER, DOROTHY M. & ANDREWS	1165	OU15	0001-0000	41,300 R	28,400 R	3,459	46.3	73,159
1967	MACALASTER, NANCY E.	960	OU04	0023-0000	121,600 R	29,600 R	0	.4	151,200
760	MACCARGONE, ALFREDO C. & COLEEN	751	OR13	0018-0000	73,500 R	27,300 R	0	2.0	100,800
936	MACFARLANE, ALEXANDER M. & JEAN	922	OU03	0002-0000	111,600 R	43,900 R	0	9.5	155,500
514	MACLELLAN, BRUCE & MARGARET	508	OR09	0049-0000	0	33,000 R	0	5.3	33,000
334	MACLEOD, GARY L.	329	OR07	0052-0000	0	20,000 R	0	1.0	20,000
689	MACWILLIAM, WILLIAM & MARION	680	OR11	0045-0000	116,300 R	37,100 R	0	4.3	153,400
402	MAGOON, JEANNE	396	OR08	0045-0000	108,500 R	24,000 R	0	.9	132,500
610	MALLOW, PATRICIA & ROGER	601	OR10	0015-0000	0	20,000 R	0	1.08	20,000
1021	MANNING ESTATE, THOMAS B.	1007	OU04	0075-0000	133,600 R	51,100 R	0	.3	184,700
2150	MANNING, SCOTT T.	1001	OU04	0068-0000	66,500 R	31,500 R	0	.75	98,000
1990	MANSFIELD/S. MONTGOMERY, HOWARD	459	OR09	0007-0000	89,400 R	41,200 R	0	8.0	130,600
704	MAHZ, ROBERT L.	695	OR11	0059-0000	0	26,000 R	0	4.0	26,000
684	MARCHANO, KATHLEEN M.	675	OR11	0039-0000	0	30,400 R	0	4.0	30,400
293	MARCHUK, STEPHEN W. & DEBRA O.	288	OR07	0016-0000	105,100 R	26,700 R	0	3.7	131,800
570	MARCOULLIER, ROGER E. & RUTH E.	564	OR09	0095A-0000	67,000 R	30,000 R	0	2.05	97,000
265	MARKUS, GENEVA	260	OR06	0056-0000	83,500 R	26,800 R	0	.88	110,300
567	MARSHALL, GILBERT & DOROTHY	561	OR09	0093-0000	0	24,100 R	0	1.97	24,100
962	MASON, ROBERT C. & MARTHA G.	948	OU04	0011-0000	172,100 R	29,600 R	0	.4	201,700
453	MATHEWSON, OWEN O. & LINDA S.	343	OR08	0002-0000	76,500 R	30,500 R	4,136	29.0	111,136
453	MATHEWSON, OWEN O. & LINDA S.	447	OR08	0091-0000	141,500 R	32,300 R	5,539	19.0	179,339
459	MCBRIAN-JR., JAMES & LYNN D.	453	OR09	0004A-0000	119,500 R	31,600 R	1,415	22.1	152,515
285	MCCABE, DONNA LEE	280	OR07	0009A-0000	0	0 R	323	5.5	323
285	MCCABE, DONNA LEE	281	OR07	0010-0000	208,200 R	29,500 R	5,488	66.37	243,188
533	MCCARTHY, DOUGLAS G.	527	OR09	0063-0000	44,500 R	29,500 R	2,574	56.73	76,574
2183	MCCORMICK-JR, WILLIAM & MARGAR.	300	OR07	0027A-0000	81,500 R	31,000 R	0	4.17	112,500
179	MCDONALD, DOROTHY	185	OR04	0011A-0000	68,900 R	24,000 R	1,255	20.3	94,155
518	MCGLINCHEY, WILLIAM	512	OR09	0053-0000	115,500 R	35,700 R	0	3.6	151,200
860	MCGREGOR, F. JEANNETTE	849	OR16	0018-0000	283,700 R	61,000 R	0	23.58	344,700
824	MCGUIRE, JOHN K. & JOY C.	814	OR15	0028A-0000	0	26,600 R	185	9.88	26,785
824	MCGUIRE, JOHN K. & JOY C.	815	OR15	0028B-0000	0	0 R	119	5.04	119
1193	MCKENNA, JOHN J.	1178	OU16	0011-0000	0	77,200 R	0	1.0	77,200

ACT#	PROPERTY OWNER	SER#	MAP#	LOT#	BUILDING VALUE	LAND VALUE	CURRENT USE	ACREAGE	NET VALUATION
701	MCKIM-JR., WILLIAM J.	692	OR11	0056-0000	94,800 R	36,500 R	0	4.0	131,300
984	MCKINLEY, ROBERT W & EVELYN B.	970	OU04	0033-0000	100,800 R	29,600 R	0	.4	130,400
808	MCLEOD, ELIZABETH	797	OR15	0015C-0000	0	21,900 R	621	12.9	22,521
945	MCLEOD, KENNETH & MARGUERITE	931	OU03	0011-0000	0	900 R	0	.89	900
945	MCLEOD, KENNETH & MARGUERITE	936	OU03	0016-0000	128,600 R	74,900 R	0	19.0	203,500
1887	MEANS, WINFIELD J. & CHRISTINE	519	OR09	0058-0000	85,000 R	34,100 R	0	4.12	119,100
835	MEISINGER, WALES F. & MARION W	824	OR15	0034-0000	0	0 R	3,336	80.0	3,336
835	MEISINGER, WALES F. & MARION W	502	OR09	0043-0000	123,300 R	32,900 R	0	3.5	156,200
595	MELLION, PAUL LEVINE	586	OR10	0005-0000	3,800 R	18,200 R	3,140	61.0	25,140
595	MELLION, PAUL LEVINE	587	OR10	0006-0000	5,100 R	18,300 R	0	3.4	23,400
2003	MERRILL, MARY K.	128	OR03	0002-0000	0	0 R	2,372	78.0	2,372
2003	MERRILL, MARY K.	129	OR03	0003-0000	0	0 R	4,782	192.0	4,782
132	MERRILL-JR, CHARLES E. & MARY	130	OR03	0004A-0000	0	115,000 R	0	59.0	115,000
132	MERRILL-JR, CHARLES E. & MARY	131	OR03	0004B-0000	0	173,600 R	0	85.0	173,600
132	MERRILL-JR, CHARLES E. & MARY	133	OR03	0006-0000	0	21,400 R	0	1.7	21,400
132	MERRILL-JR, CHARLES E. & MARY	165	OR03	0041-0000	0	20,000 R	0	1.0	20,000
132	MERRILL-JR, CHARLES E. & MARY	166	OR03	0042-0000	0	18,900 R	0	1.5	18,900
132	MERRILL-JR, CHARLES E. & MARY	167	OR03	0043-0000	0	63,300 R	0	22.0	63,300
132	MERRILL-JR, CHARLES E. & MARY	168	OR03	0044-0000	0	24,600 R	0	28.0	24,600
132	MERRILL-JR, CHARLES E. & MARY	170	OR04	0001A-0000	20,300 R	44,000 R	0	49.0	64,300
132	MERRILL-JR, CHARLES E. & MARY	177	OR04	0006-0000	28,200 R	52,100 R	0	13.0	80,300
132	MERRILL-JR, CHARLES E. & MARY	188	OR04	0014-0000	172,700 R	75,400 R	0	19.0	248,100
894	MERRION, VIRGINIA O.	880	OU01	0027-0000	0	1,100 R	0	.7	1,100
891	MERRION, H. JOSEPH & VIRGINIA	877	OU01	0024-0000	148,900 R	41,000 R	1,650	22.5	191,550
965	MESROBIAN, ROBERT & JANICE	951	OU04	0014-0000	105,400 R	31,400 R	0	.7	136,800
965	MESROBIAN, ROBERT & JANICE	954	OU04	0017-0000	79,700 R	42,800 R	0	1.5	122,500
1941	MESROBIAN, ROBERT W.	1100	OU09	0015-0000	178,200 R	33,700 R	0	1.06	211,900
1941	MESROBIAN, ROBERT W.	1101	OU09	0016-0000	179,600 R	34,000 R	0	1.24	213,600
2184	MEYERS, PHYLLIS S.	301	OR07	0027B-0000	0	0 R	10,862	45.32	10,862
1955	MILLER, ROBERT W. & DIANE W.	687	OR11	0051-0000	97,600 R	36,500 R	0	4.0	134,100
1142	MINER, RICHARD L. & MURLYN	1127	OU12	0001-0000	30,200 R	91,500 R	0	4.89	121,700
1142	MINER, RICHARD L. & MURLYN	1128	OU12	0001A-0000	0	29,400 R	0	1.15	29,400
412	MINER, ROBERT C. & JEANNE R.	1129	OU12	0002-0000	78,000 R	76,600 R	0	2.65	154,600
412	MINER, ROBERT C. & JEANNE R.	406	OR08	0055-0000	159,800 R	29,100 R	4,317	30.0	193,217
496	MITCHELL, HOWARD H. & MARTHA P	490	OR09	0031-0000	111,300 R	37,100 R	0	4.3	148,400
468	MOLIN/O. HATFIELD, EDWARD G.	462	OR09	0010-0000	92,600 R	32,300 R	0	3.3	124,900
16	MOLLER, KENNETH L. & ANN E.	16	OR01	0010-0000	141,600 R	29,700 R	1,846	28.0	173,146
16	MOLLER, KENNETH L. & ANN E.	49	OR01	0035-0000	0	0 R	60	.7	60
11	MOLLER, LOUIS W. & RUTH E.	11	OR01	0005-0000	0	0 R	609	18.0	609
957	MOLLERS INC.	943	OU04	0007-0000	89,500 C	27,900 C	0	.05	117,400
2013	MONADNOCK DEVELOPMENTAL SERV.	562	OR09	0094-0000	167,300 N	34,100 N	0	4.1	201,400
523	MONADNOCK PAPER MILLS	517	OR09	0057-0000	0	0 R	3,058	52.0	3,058
523	MONADNOCK PAPER MILLS	518	OR09	0057A-0000	0	113,000 R	0		113,000
523	MONADNOCK PAPER MILLS	836	OR16	0009-0000	0	86,100 R	0	34.0	86,100
523	MONADNOCK PAPER MILLS	842	OR16	0012-0000	338,800 R	97,300 R	0	30.0	436,100

ACT#	PROPERTY OWNER	SER#	MAP#	LOT#	QUILTING VALUE	LAND VALUE	CURRENT USE	ACREAGE	NET VALUATION
523	MONADNOCK PAPER MILLS	843	OR16	0013-0000	0	0 R	1,646	28.0	1,646
523	MONADNOCK PAPER MILLS	844	OR16	0014-0000	0	0 R	2,411	41.0	2,411
536	MONADNOCK PAPER MILLS RE TRUST	530	OR09	0066-0000	0	0 R	77	.9	77
536	MONADNOCK PAPER MILLS RE TRUST	531	OR09	0067-0000	0	0 R	4,758	55.8	4,758
536	MONADNOCK PAPER MILLS RE TRUST	808	OR15	0023-0000	0	0 R	8,611	101.0	8,611
536	MONADNOCK PAPER MILLS RE TRUST	811	OR15	0026-0000	0	0 R	1,194	14.0	1,194
536	MONADNOCK PAPER MILLS RE TRUST	827	OR16	0002-0000	0	0 R	5,457	64.0	5,457
536	MONADNOCK PAPER MILLS RE TRUST	828	OR16	0003-0000	0	0 R	2,558	30.0	2,558
536	MONADNOCK PAPER MILLS RE TRUST	829	OR16	0004-0000	0	0 R	2,302	27.0	2,302
536	MONADNOCK PAPER MILLS RE TRUST	830	OR16	0005-0000	0	0 R	8,838	150.3	8,838
536	MONADNOCK PAPER MILLS RE TRUST	831	OR16	0006-0000	0	0 R	767	9.0	767
536	MONADNOCK PAPER MILLS RE TRUST	834	OR16	0008A-0000	0	0 R	4,087	69.5	4,087
536	MONADNOCK PAPER MILLS RE TRUST	835	OR16	0008B-0000	0	0 R	3,436	41.0	3,436
536	MONADNOCK PAPER MILLS RE TRUST	837	OR16	0009A-0000	0	0 R	2,370	27.8	2,370
536	MONADNOCK PAPER MILLS RE TRUST	841	OR16	0011A-0000	0	0 R	904	10.6	904
536	MONADNOCK PAPER MILLS RE TRUST	847	OR16	0016-0000	0	0 R	1,535	18.0	1,535
536	MONADNOCK PAPER MILLS RE TRUST	848	OR16	0017-0000	0	0 R	1,236	14.5	1,236
275	MONROE, ELIZABETH	270	OR07	0002-0002	37,800 R	33,300 R	0	5.0	71,100
275	MONROE, ELIZABETH	272	OR07	0002-0004	0	28,400 R	0	5.4	28,400
770	MOERS, CALVIN W. & CHARLOTTE	759	OR14	0001-0000	30,500 R	42,100 R	0	15.0	72,600
164	MOORE & MCDOWELL O, PATRICIA H	162	OR03	0038S-0000	65,500 R	35,700 R	0	6.4	101,200
987	MOORE-III., H. CLYDE & KERRY	973	OU04	0036-0000	85,300 R	23,000 R	0	.2	108,300
501	MOORE-JR., HAROLD C. & IRENE P.	947	OU04	0010-0000	110,900 R	29,600 R	0	.4	140,500
501	MOORE-JR., HAROLD C. & IRENE P.	495	OR09	0036-0000	0	32,800 R	0	5.2	32,800
489	MOREEN, HOWARD A.	1093	OU09	0009-0000	94,900 R	35,300 R	0	1.25	130,200
489	MOREEN, HOWARD A.	1239	OU09	0009A-0000	0	28,400 R	0	1.26	28,400
489	MOREEN, HOWARD A.	483	OR09	0024-0000	144,100 R	37,100 R	0	4.3	181,200
542	MOREY-III., CHARLES L. & JOYCE	536	OR09	0072-0000	56,000 R	40,400 R	0	9.0	106,400
784	MORGAN, ROBERT O. & JANE B.	773	OR14	0013-0000	97,000 R	24,300 R	954	18.5	122,254
484	MORRILL, RICHARD & SAHARA	478	OR09	0020F-0000	110,200 R	38,600 R	0	7.23	148,800
792	MORSE, MALCOLM L.	781	OR15	0003-0000	0	0 R	928	20.0	928
792	MORSE, MALCOLM L.	809	OR15	0024-0000	0	0 R	1,094	24.0	1,094
792	MORSE, MALCOLM L.	821	OR15	0031-0000	0	0 R	812	18.0	812
1877	MOSER, PAUL	135	OR03	0008-0000	101,700 R	35,900 R	0	5.0	137,600
1877	MOSER, PAUL	158	OR03	0037-0000	0	38,800 R	0	10.0	38,800
1877	MOSER, PAUL	159	OR03	0037A-0000	9,300 R	27,700 R	0	4.0	37,000
947	MUHLEMAN, HARRY H.	933	OU03	0013-0000	79,600 R	25,600 R	0	.6	105,200
815	MULHALL, EDWARD T.	804	OR15	0020-0000	87,300 R	21,800 R	421	19.9	109,521
15	MULHALL, NELLIE H.	15	OR01	0009-0000	0	1,800 R	0	3.6	1,800
982	MURPHY, THOMAS C. & WILLIAM J.	968	OU04	0031-0000	0	34,200 R	0	8.0	34,200
982	MURPHY, THOMAS C. & WILLIAM J.	969	OU04	0032-0000	80,900 R	32,100 R	0	.9	113,000
1085	MURPHY, THOMAS J. & MARY C.	1070	OU08	0005B-0000	123,200 R	27,900 R	0	1.01	151,100
688	MURRAY, WILLIAM M. & LAURA L.	679	OR11	0044-0000	0	30,400 R	0	4.0	30,400
1023	NANCE, WILLIAM M. & SUSAN R.	1009	OU04	0077-0000	133,200 R	30,300 R	0	.5	163,500
1988	NAYLOR & VALERIE BARKER, JOHN J	1030	OU06	0001-0000	75,400 R	31,800 R	0	4.0	107,200

ACT#	PROPERTY OWNER	SER#	MAP#	LOT#	BUILDING VALUE	LAND VALUE	CURRENT USE	ACREAGE	NET VALUATION
550	NAYLOR, HANNAH	544	OR09	0079-0000	6,400 R	20,300 R	729	16.0	27,429
550	NAYLOR, HANNAH	546	OR09	0081-0000	0	0 R	612	13.0	612
550	NAYLOR, HANNAH	1223	OR09	0019A-0000	0	0 R	3,952	88.5	3,952
550	NAYLOR, HANNAH	470	OR09	0018-0000	0	0 R	94	2.0	94
7	HEARY, GLORIA J.	7	OR01	0002A-0000	183,500 R	30,500 R	944	41.9	214,944
225	NEW ENGLAND FORESTRY	220	OR06	0018-0000	0	1,529 H	0	65.0	1,529
225	NEW ENGLAND FORESTRY	221	OR06	0019-0000	0	113 H	0	4.8	113
963	NEW ENGLAND TELEPHONE CO	949	OU04	0012-0000	33,900 C	43,800 C	0	.3	77,700
1962	NEWCURY, THOMAS H. & DIANE L.	1067	OU08	0004-0000	53,500 R	28,300 R	0	1.2	81,800
1052	NEWCOMB, JAMES A. & PATRICIA E.	1038	OU06	0008-0000	0	1,000 R	0	2.4	1,000
1052	NEWCOMB, JAMES A. & PATRICIA E.	1042	OU06	0011-0000	58,200 R	39,400 R	0	7.0	97,600
2189	NICHOLS-TRUSTEE, KATHLEEN P.	141	OR03	0012-0000	0	0 R	2,799	65.0	2,799
2189	NICHOLS-TRUSTEE, KATHLEEN P.	142	OR03	0013-0000	0	0 R	3,442	131.33	3,442
125	NIEDERHELMAN, BYRON & CYNTHIA	123	OR02	00510-0000	146,900 R	38,800 R	0	5.16	185,700
1197	HOTT-JR, CHARLES L.	1182	OU16	0015-0000	68,100 R	98,000 R	0	.8	166,100
554	NYLANDER, DONALD O. & BARBARA	548	OR09	0083-0000	48,800 R	19,500 R	353	20.0	68,653
554	NYLANDER, DONALD O. & BARBARA	555	OR09	0087-0000	0	0 R	392	20.0	392
1909	NYLANDER, ROBERTA D. & RUSSELL	1118	OU10	0012-0000	112,400 R	29,500 R	182	4.14	142,082
4133	NYLANDER-DALY TRUST, ROBERTA O.	1204	OU10	0012A-0000	0	0 R	4,809	56.4	4,809
1179	O'NEIL & J. BAKER, MARY LOU	473	OR09	0020A-0000	96,800 R	39,700 R	0	7.14	136,500
115	OKSNER, ROBERT M. & JUDITH D.	113	OR02	0045-0000	130,800 R	51,800 R	0	10.0	182,600
1027	OLDER/STEVE SHERMAN, JULIA D.	1013	OU04	0081-0000	64,100 R	24,300 R	0	.3	88,400
1927	OLIVO, TIMOTHY M. & MELODY E.	1218	OR08	0042A-0000	25,400 R	34,800 R	0	5.0	60,200
1105	OTIS, GOROTHY P.R.	1090	OU09	0007-0000	58,200 R	29,000 R	0	.7	52,200
648	OWEN, LAURENCE K. & SUZEN D.	639	OR11	0006-0000	0	17,500 R	672	36.3	18,172
569	PAQUETTE, FRANCIS & SHIRLEY E.	563	OR09	0095-0000	93,600 R	27,900 R	5,581	14.41	127,081
1066	PAQUETTE, RONALD E. & ELAINE H	1051	OU07	0007-0000	66,000 R	31,300 R	0	2.7	97,300
471	PAQUETTE, THOMAS	465	OR09	0013-0000	156,000 R	30,200 R	0	2.1	186,200
472	PAQUETTE-JR., RONALD E & LINDA	466	OR09	0014-0000	39,100 R	23,000 R	0	.2	62,100
753	PARSONS, JEFFREY C.	744	OR13	0013-0000	50,700 R	27,300 R	330	12.17	78,330
753	PARSONS, JEFFREY C.	745	OR13	0013A-0000	0	26,000 R	0	4.0	26,000
2002	PATCH, FLETCHER K. & MAY SELLE	360	OR08	0018A-0000	132,700 R	48,800 R	0	8.36	181,500
1119	PATTON, EVELYN A. & RICHARD F.	1104	OU09	0019-0000	69,100 R	23,700 R	0	.8	92,800
2005	PAYNE, DOUGLAS G. & PATRICIA	645	OR11	0010-0000	0	0 R	27	.57	27
2005	PAYNE, DOUGLAS G. & PATRICIA	646	OR11	0011-0000	94,200 R	29,600 R	501	12.64	124,301
124	PEABODY-JR, JOHN O.	122	OR02	0051A-0000	201,500 R	38,600 R	0	5.04	240,100
621	PELS, JAMES O.	612	OR10	0022D-0000	0	0 R	1,087	15.84	1,087
622	PELS-III., ALBERT E.	613	OR10	0022E-0000	0	0 R	1,015	14.8	1,015
620	PELS-JR., ALBERT E. & ELIZABETH	610	OR10	0022B-0000	175,800 R	22,700 R	356	12.27	198,856
620	PELS-JR., ALBERT E. & ELIZABETH	611	OR10	0022C-0000	0	0 R	547	7.98	547
333	PENDLETON, MADOLYN M.	328	OR07	0051-0000	89,800 R	34,900 R	0	4.5	124,700
896	PENNHAN-H. ESTATE, ALICE M.	882	OU01	0029-0000	74,000 R	34,900 R	0	1.7	108,900
2126	PERCIYAL, JOHN M. & MARGARET E	1083	OU09	0002-0000	146,700 R	31,900 R	0	1.7	178,600
725	PERKINS, KATHRYN A. & WHITNEY	716	OR12	0011-0000	15,200 R	32,100 R	0	.6	47,300
2014	PERNER, HILDEGARD M.	885	OU01	0032-0000	73,500 R	31,100 R	0	1.3	104,600

ACT#	PROPERTY OWNER	SER#	HAP#	LOT#	BUILDING VALUE	LAND VALUE	CURRENT USE	ACREAGE	NET VALUATION
1091	PETTEE-HARRIS ESTATE, MARCIA	1076	0U08	0011-0000	164,700 R	34,900 R	0	5.8	199,600
	69 PETTEGREW, ROBERT P. & HOPE	69	0R02	0001A-0000	0	0 R	55	3.4	55
	69 PETTEGREW, ROBERT P. & HOPE	124	0R02	0051C-0000	223,500 R	29,900 R	186	12.43	253,586
	335 PHELPS-PHYLLIS ESTATE, NORMAN P	330	0R07	0053-0000	76,200 R	26,400 R	1,564	22.58	104,164
1883	PICKERING, JULIUS	333	0R07	0055A-0000	105,900 R	36,300 R	0	6.73	142,200
268	PIERCE, MELVIN E. & GERTRUDE	263	0R06	0059-0000	0	23,800 R	0	1.8	23,800
268	PIERCE, MELVIN E. & GERTRUDE	204	0R06	0001-0000	29,900 R	29,900 R	0	2.0	59,800
1009	PIERCE, RAY E. & HELEN M.	995	0U04	0062-0000	105,400 R	30,300 R	0	.5	135,700
1009	PIERCE, RAY E. & HELEN M.	996	0U04	0063-0000	132,400 R	29,100 R	0	.3	161,500
702	PINKHAM, CHRISTOPHER C	693	0R11	0057-0000	0	26,000 R	0	4.0	26,000
789	PIRKEY, JOHN J. & CYNTHIA L.	778	0R15	0002-0000	94,100 R	27,200 R	200	12.24	121,500
2015	PISCIOITTA, PATRICIA	43	0R01	0029-0000	106,200 R	31,100 R	0	2.6	137,300
	923 POLLARD, PAUL & LAURA	909	0U02	0023-0000	95,300 R	27,900 R	0	1.0	123,200
1025	POLLOCK, K.	265	0R06	0061-0000	0	0 R	753	32.0	753
1025	POLLOCK, K.	1011	0U04	0079-0000	110,000 R	29,100 R	0	.3	139,100
960	POND, THOMAS T. & CYNTHIA	946	0U04	0009-0000	325,600 R	34,100 R	0	1.3	359,700
565	POTIER, CLARENCE & ROBERTA	559	0R09	0091-0000	102,500 R	25,300 R	0	.5	127,800
	24 POTTER, ROBERT W. & JANE M.	24	0R01	0015B-0000	0	0 R	539	6.32	539
	24 POTTER, ROBERT W. & JANE M.	25	0R01	0015C-0000	0	0 R	585	6.86	585
1984	POWERS, STEPHEN J. & KRISTIN B.	926	0U03	0006-0000	56,600 R	24,700 R	0	.4	81,300
531	PR AHL, CHRISTOPHER M. & BRENDA	525	0R09	0062-0000	159,600 R	29,800 R	1,876	13.72	191,276
531	PR AHL, CHRISTOPHER M. & BRENDA	526	0R09	0062A-0000	0	0 R	841	5.21	841
1907	PRENTICE, THOMAS C. & MURIEL O	150	0R03	0027-0000	0	21,000 R	1,025	63.0	22,025
1968	PRIEST, THELMA B. & IRVING A. JR	1149	0U14	0001-0000	67,000 R	108,100 R	0	1.2	175,100
1968	PRIEST, THELMA B. & IRVING A. JR	1150	0U14	0002-0000	3,800 R	56,800 R	0	.7	60,600
473	PROSS-SR., JACK C.	467	0R09	0015-0000	48,900 R	25,400 R	0	1.05	74,300
	9 PSNH INC.	9	0R01	0003-0000	0	0 E	0	.3	0
	9 PSNH INC.	416	0R08	0067-0000	0	0 E	0	7.0	0
	9 PSNH INC.	1201	0R01	0003A-0000	0	788,920 E	0		788,920
1007	PULIDO, HUMAEL	993	0U04	0060-0000	59,100 R	25,300 R	0	.5	84,400
823	QUERY, HENRY F. & KATHRYN	812	0R15	0027-0000	53,600 R	23,300 R	0	.63	76,900
895	QUINN, RICHARD J. & JANET M.	881	0U01	0028-0000	0	0 R	333	.8	333
895	QUINN, RICHARD J. & JANET M.	914	0U02	0027-0000	0	0 R	5,838	31.0	5,838
895	QUINN, RICHARD J. & JANET M.	915	0U02	0028-0000	0	0 R	24	1.0	24
895	QUINN, RICHARD J. & JANET M.	971	0U04	0034-0000	330,500 R	59,900 R	0	4.3	390,400
397	RANK, TRAVERS L. & DOLORES M.	391	0R08	0041-0000	60,100 R	28,300 R	0	1.2	88,400
711	RASHUSSEN/B. ESTATE, JOHANNES	702	0R11	0066-0000	128,900 R	38,900 R	0	4.0	167,800
371	REARDON, VIRGINIA K.	365	0R08	0022-0000	139,600 R	36,600 R	1,194	16.0	177,394
573	REEVER, ALAN S. & MARGARET	257	0R06	0052-0000	105,100 R	28,900 R	0	1.5	134,000
573	REEVER, ALAN S. & MARGARET	567	0R09	0096-0000	22,600 R	32,100 R	0	3.1	54,700
547	REEVES, JAMES G. & VICKI L.	541	0R09	0077-0000	106,100 R	38,300 R	0	6.4	144,400
861	REID ESTATE, EDWARD	850	0R16	0019-0000	0	0 R	1,964	49.0	1,964
861	REID ESTATE, EDWARD	450	0R09	0002-0000	0	0 R	823	42.0	823
1189	RENNA, LINDA C.	1174	0U16	0007-0000	54,300 R	81,100 R	0	.69	135,400
1101	RENNA, THEODORE & LINDA C.	1086	0U09	0005-0000	305,000 R	31,600 R	833	3.53	337,433

ACT#	PROPERTY OWNER	SER#	MAP#	LOT#	BUILDING VALUE	LAND VALUE	CURRENT USE	ACREAGE	NET VALUATION
1101	RENNA, THEODORE & LINDA C.	1087	0U09	0005A-0000	104,000 R	25,400 R	333	1.32	129,733
1101	RENNA, THEODORE & LINDA C.	1088	0U09	0005B-0000	0	0 R	428	7.4	428
1101	RENNA, THEODORE & LINDA C.	1094	0U09	0010-0000	0	0 R	833	2.0	833
1901	REYNOLDS, FRED H. & ROBIN C.	1114	0U10	0009A-0000	0	1,900 R	0	3.84	1,900
1901	REYNOLDS, FRED H. & ROBIN C.	1115	0U10	0009B-0000	1,300 R	26,000 R	0	6.73	27,300
1187	REYNOLDS, N. STUART & ADELE B.	1172	0U16	0005-0000	0	22,800 R	0	1.3	22,800
1187	REYNOLDS, N. STUART & ADELE B.	1176	0U16	0009-0000	0	76,200 R	0	.9	76,200
106	REYNOLDS, ALBERT C. & CHARLOTTE	104	DR02	0036-0000	0	26,400 R	0	3.1	26,400
665	RHINES/T.B.RHINES TRUST, OLIVE	656	DR11	0021-0000	182,900 R	36,500 R	0	4.0	219,400
665	RHINES/T.B.RHINES TRUST, OLIVE	657	DR11	0022-0000	0	0 R	87	3.7	87
665	RHINES/T.B.RHINES TRUST, OLIVE	664	DR11	0029-0000	0	0 R	376	16.0	376
79	RICHARDSON, JOHN N. & LESLIE	77	DR02	0010A-0000	120,900 R	34,200 R	0	4.17	155,100
78	RICHARDSON, PRISCILLA W.	76	DR02	0010-0000	162,100 R	29,500 R	2,846	70.0	194,446
946	RICHARDSON, ARLEIGH D. AMARJORIF	912	DR13	0012-0000	55,000 R	23,000 R	0	.2	78,000
807	RIESELLER, FREDERICK H. & NANCY	796	DR15	0015B-0000	175,000 R	26,200 R	1,049	13.8	202,249
1156	ROBINSON, DAVID S.	1138	0U13	0007-0000	0	21,200 R	0	.9	21,200
1156	ROBINSON, DAVID S.	1141	0U13	0010-0000	84,700 R	114,400 R	0	3.0	199,100
1156	ROBINSON, DAVID S.	1142	0U13	0010A-0000	0	23,200 R	0	1.5	23,200
1156	ROBINSON, DAVID S.	731	DR12	0023-0000	0	24,200 R	0	2.0	24,200
2174	ROBITAILLE, PHILIP	853	0U01	0001-0000	0	0 R	978	8.25	978
878	ROBITAILLE, PHILIP & VIRGINIA	864	0U01	0011-0000	174,100 R	32,700 R	83	2.7	206,883
878	ROBITAILLE, PHILIP & VIRGINIA	865	0U01	0012-0000	0	0 R	261	2.2	261
816	ROBITAILLE, VIRGINIA	805	DR15	0020A-0000	0	0 R	621	26.4	621
1946	RODAT & MARY MILLER, ROBERT K.	1015	0U04	0083-0000	83,900 R	24,300 R	0	.3	108,200
775	ROLAND/J. LISTER, CHRISTOPHER	764	DR14	0006-0000	62,500 R	27,500 R	954	19.5	90,954
1001	RONDINA, LOUIS	987	0U04	0054-0000	71,200 R	26,200 R	0	.7	97,400
660	ROPER, JOHN K. & SUSAN	703	DR11	0067-0000	0	40,600 R	0	10.0	40,600
660	ROPER, JOHN K. & SUSAN	979	0U04	0046-0000	80,400 R	26,200 R	0	.7	106,600
517	ROSS, GORDON L.	511	DR09	0052-0000	122,900 R	37,300 R	0	4.4	160,200
1170	ROSSITER, DENNIS L. & ALISON F	1155	0U14	0007-0000	88,000 R	161,200 R	0	2.5	249,200
1170	ROSSITER, DENNIS L. & ALISON F	238	DR06	0035-0000	190,700 R	29,700 R	341	16.5	220,741
1906	ROTCH, MARTHA M.	1175	0U16	0008-0000	43,800 R	81,500 R	0	.8	125,300
919	ROUROS, MARTIN P. & PAULA C.	905	0U02	0019-0000	104,200 R	25,300 R	0	.5	129,500
214	RUESS, DAVID P. & BETH B.	2	DR02	0002A-0000	146,900 R	27,900 R	847	19.06	175,647
572	RULE, PAUL F. & DOROTHY E.	566	DR09	0095C-0000	0	0 R	863	11.59	863
2118	RUNDLE, MICHAEL S. & SUSAN M.	225	DR06	0022-0000	142,800 R	79,600 R	0	29.0	222,400
56	RUSSELL ESTATE, BRUCE	56	DR01	0040A-0000	124,800 R	30,300 R	0	2.2	155,100
892	RUSSELL, CATHERINE E. & RICHARD	876	0U01	0023-0000	0	0 R	656	12.4	656
892	RUSSELL, CATHERINE E. & RICHARD	878	0U01	0025-0000	0	1,600 R	0	1.0	1,600
742	S & M FOREST TRUST	733	DR13	0002-0000	0	0 R	412	21.0	412
703	SALADINO, RICHARD J. & JANET L	694	DR11	0058-0000	0	26,000 R	0	4.0	26,000
1179	SALAZAR, ELIZABETH A.	1162	0U14	0014-0000	0	0 R	2,499	6.0	2,499
1179	SALAZAR, ELIZABETH A.	1164	0U14	0016-0000	0	0 R	384	4.5	384
1179	SALAZAR, ELIZABETH A.	724	DR12	0019-0000	0	0 R	512	6.0	512
2169	SALAZAR, GEORGE & ELIZABETH S.	1084	0U09	0003-0000	106,900 R	44,900 R	0	5.0	151,800

ACT#	PROPERTY OWNER	SCR#	MAP#	LOT#	BUILDING VALUE	LAND VALUE	CURRENT USE	ACREAGE	NET VALUATION
417	SANSEVIERI, DANIEL F. & WANCY	411	OR08	0060-0000	165,600 R	31,700 R	0	2.89	197,300
920	SARGENT, GRACE M.	906	OU02	0020-0000	110,900 R	26,200 R	0	.7	137,100
1940	SCARANO, GERARD	641	OR11	00060-0000	106,400 R	28,600 R	196	11.4	135,196
857	SCHAAL, MARK & CAROLYN	846	OR16	0015A-0000	120,600 R	27,900 R	677	15.4	149,177
857	SCHAAL, MARK & CAROLYN	422	OR08	0072-0000	45,300 R	36,800 R	0	7.0	82,100
857	SCHAAL, MARK & CAROLYN	424	OR08	0073A-0000	0	2,200 R	0	.15	2,200
149	SCHADEGG, JOHN A. & ELLEN H.	147	OR03	0022-0000	323,900 R	30,800 R	137	9.5	354,837
149	SCHADEGG, JOHN A. & ELLEN H.	148	OR03	0023-0000	0	0 R	666	34.0	666
145	SCHADEGG, MILTON F. & MILDA	143	OR03	0014-0000	800 R	0 R	562	23.9	1,362
145	SCHADEGG, MILTON F. & MILDA	149	OR03	0025-0000	195,000 R	29,600 R	941	42.0	225,541
145	SCHADEGG, MILTON F. & MILDA	151	OR03	0030-0000	0	0 R	771	32.8	771
590	SCHNECKENBURGER, BERNARD & MARY	582	OR10	0001C-0000	156,800 R	25,300 R	547	15.9	182,647
1998	SCHROEPFER, DOROTHY	303	OR07	0029-0000	61,900 R	33,100 R	0	4.88	95,000
5	SCHWEIGERT, BARBARA J.	5	OR01	0001-0000	50,500 R	33,900 R	0	2.7	84,400
757	SCOTT, ERIC C.	748	OR13	0015-0000	75,900 R	29,300 R	0	4.3	105,200
863	SEARLES, LESTER & CLARA M.	852	OR16	0021-0000	114,800 R	31,300 R	0	2.7	146,100
1960	SECRET & McDOWELL & MOORE, R.	1004	OU04	0071-0000	106,100 R	27,600 R	0	.2	133,700
1049	SEGER & E. BACHRACH, MATTHEW	1035	OU06	0005-0000	72,400 R	27,300 R	0	2.0	99,700
376	SEEMAN - TRUSTEE, ELEANOR F.	370	OR08	0025-0000	31,400 R	29,000 R	40	2.2	60,440
376	SEEMAN - TRUSTEE, ELEANOR F.	372	OR08	0027A-0000	0	0 R	235	4.0	235
376	SEEMAN - TRUSTEE, ELEANOR F.	439	OR08	0084-0000	0 R	0 R	1,617	65.0	1,617
2192	SEEMAN, ROBERT F. & GEORGIA K.	371	OR08	0026-0000	0	0 R	29	.5	29
2192	SEEMAN, ROBERT F. & GEORGIA K.	1242	OR08	0084A-0000	110,100 R	35,600 R	206	5.0	145,906
803	SELMER, TIMOTHY C. & CHRISTINE	792	OR15	00130-0000	92,600 R	33,900 R	0	5.29	126,500
992	SENECAL, ALBERT L. & RUTH	978	OU04	0045-0000	98,500 R	26,500 R	0	.8	125,000
601	SENECAL, FRANCES	593	OR10	0012-0000	41,200 R	25,300 R	0	.5	66,500
1038	SENECAL, ALMON D	1024	OU05	0009-0000	69,700 R	28,500 R	0	1.3	98,200
868	SENECAL, DAVID R. & HELEN I.	854	OU01	0002-0000	127,900 R	28,500 R	0	1.3	156,400
912	SETZER, WILFRED A. & CAROLE W.	898	OU02	0012-0000	86,900 R	29,700 R	0	1.9	116,600
2122	SHANK, ROBERT D.	10	OR01	0004-0000	56,700 R	25,300 R	0	1.0	82,000
1963	SHAW-ET AL, ALAN	713	OR12	0009-0000	79,900 R	39,600 R	0	3.4	119,500
1148	SHELDON CLUB	1133	OU13	0002-0000	66,700 R	137,900 R	0	1.0	204,600
746	SHERBURNE ESTATE, MAXWELL S.	737	OR13	0006-0000	0	0 R	5,794	98.0	5,794
2178	SHIPMAN, ALLAN C. & DEBORAH A.	883	OU01	0030-0000	0	25,400 R	0	1.5	25,400
23	SHIRK, PATRICIA F.	23	OR01	0015A-0000	136,100 R	38,200 R	0	6.39	174,300
1188	SIBLEY, CLIFTON B.	1173	OU16	0006-0000	50,700 R	27,900 R	0	1.0	78,600
1937	SILVESTRI, FRANCES R. & CAROL A	636	OR11	00050-0000	85,500 R	33,100 R	0	5.1	118,600
2159	SIMPSON, DAVID S. & BETH A.	938	OU04	0002-0000	61,900 R	30,800 R	0	.6	92,700
667	SLAUGHTER, EDWARD B & GRACE H.	658	OR11	0023-0000	99,500 R	35,900 R	0	3.7	135,400
693	SLIWEWSKI, MARK J. & MARILYN C	684	OR11	0049-0000	143,300 R	36,800 R	0	4.13	180,100
674	SMALL, DAVID C. & ANDREA	665	OR11	0030-0000	130,500 R	40,100 R	0	6.0	170,600
1176	SMALL, SARAH E. & JEFFERSON A.	1161	OU14	0013-0000	34,000 R	81,000 R	0	1.4	115,000
1152	SMILEY, CHARLOTTE B.	1137	OU13	0006-0000	37,600 R	84,500 R	0	1.4	122,100
1065	SMITH, BRUCE D.	1050	OU07	0006-0000	64,500 R	29,700 R	729	11.93	94,929
683	SMITH, DOUGLAS M. & ERDINE C.	674	OR11	0038-0000	106,900 R	36,500 R	0	4.0	143,400

ACT#	PROPERTY OWNER	SER#	MAP#	LOT#	BUILDING VALUE	LAND VALUE	CURRENT USE	ACREAGE	NET VALUATION
311	SMITH, H.R. BRADLEY	306	OR07	0031-0000	0	45,900 R	0	9.8	45,900
1915	SMITH, LAWRENCE E. & TERESA E.	1022	OU05	0007-0000	64,700 R	28,300 R	0	1.2	93,000
2176	SMITH, RICHARD D. & ARLENE G.	700	OR11	0064-0000	166,500 R	36,500 R	0	4.0	203,000
1995	SMITH, STEVEN G. & CATHERINE A.	596	OR10	0013A-0001	0	33,600 R	0	9.92	33,600
141	SMULLEN, JAMES F. & BARBARA	139	OR03	0010-0000	101,600 R	30,100 R	0	2.1	131,700
512	SMYTH, ROBERT A. & PHYLLIS A.	506	OR09	0047-0000	138,300 R	35,800 R	0	3.63	174,100
2179	SNYDER, ROBERT	543	OR09	0078-0000	46,300 R	29,500 R	0	1.8	77,800
182	SOGE, DAVID A. & CHARLOTTE W.	179	OR04	0008-0000	0	0 R	5,891	69.1	5,891
2038	SOHES-EL AL, RICHARD D.	267	OR06	0063-0000	0	24,900 R	0	2.28	24,900
1163	SPALDING, DONALD H.	1148	DU13	0016-0000	60,400 R	28,100 R	0	1.1	88,500
2133	SPALDING, H. DONALD & PATRICIA	722	OR12	0017-0000	4,400 R	71,000 R	0	.5	75,400
1931	SPENCER, JAMES F. & MARTHA C.	22	OR01	0015-0000	198,300 R	29,500 R	6,524	51.0	234,324
221	SPENSER, EDITH M. & LILLA C.	216	OR06	0014-0000	0	45,000 R	0	17.0	45,000
697	SPIVEY, JAMES R. & ANNA M.	688	OR11	0052-0000	151,900 R	33,800 R	0	4.3	185,700
717	SPNHF	708	OR12	0004-0000	0	0 R	1,804	26.3	1,804
967	SPRAGUE, EUGENIE C.	953	OU04	0016-0000	80,500 R	30,800 R	0	.6	111,300
1926	ST. JOHN-JR., ROBERT & ANGELA	1217	OR08	00420-0000	71,700 R	34,800 R	0	5.0	106,500
399	ST. JOHN-SR., ROBERT & SYLVIA	393	OR08	0042-0000	60,100 R	26,500 R	768	19.3	87,368
436	STAHL, GLENN R. & SANDRA	430	OR08	0077A-0000	145,700 R	36,300 R	0	5.2	182,000
436	STAHL, GLENN R. & SANDRA	431	OR08	0078-0000	121,400 R	29,100 R	0	1.6	150,500
534	STARKWEATHER-ET AL, WALTER	528	OR09	0064-0000	0	24,200 R	0	2.0	24,200
415	STARRATT - TRUSTEE, PARKER H.	409	OR08	0058-0000	106,600 R	34,500 R	0	4.3	141,100
539	STATE OF N.H.	529	OR09	0065-0000	0	1,400 N	0	.69	1,400
539	STATE OF N.H.	1041	OU06	0010A-0000	65,200 N	37,200 N	0	9.0	102,400
539	STATE OF N.H.	786	OR15	0009-0000	0	136,800 N	0	81.0	136,800
539	STATE OF N.H.	532	OR09	0068-0000	0	20,500 N	0	11.0	20,500
539	STATE OF N.H.	533	OR09	0069-0000	0	9,000 N	0	4.5	9,000
539	STATE OF N.H.	53	OR01	0039-0000	0	20,000 N	0	1.84	20,000
539	STATE OF N.H.	760	OR14	0002-0000	0	359,200 N	0	294.0	359,200
944	STEARNS, WILLIAM C. & PATRICIA	930	OU03	0010-0000	0	0 R	2,044	19.0	2,044
2113	STEVENS & MARSHA KONO, CHARLES	327	OR07	0050-0000	47,500 R	34,300 R	0	2.9	81,800
1878	STEVENS, PETER W. & ANNE L.	897	OU02	0011-0000	93,100 R	38,300 R	0	3.2	131,400
329	STEVENS, ROBERT W. & JOYCE M.	324	OR07	0047-0000	80,600 R	29,500 R	0	1.8	110,100
1913	STEVENS, CHRISTOPHER R. & LAURIE	818	OR15	0030A-0000	0	22,400 R	0	4.33	22,400
117	STEWART, GEORGE A. & MARGUERITE	115	OR02	0046A-0000	172,200 R	29,600 R	463	22.62	202,263
118	STOUT, HAROLO V. & JANET B.	116	OR02	0047-0000	65,300 R	29,400 R	0	4.0	94,700
647	STOUT, JUDITH	638	OR11	00050-0000	116,000 R	34,700 R	0	4.4	150,700
66	STOVER HEIRS, ARTHUR I.	66	OR01	0049-0000	48,200 R	29,200 R	0	2.4	42,400
637	STREETER, CHRISTOPHER M. & OIAHE	628	OR10	0032B-0000	119,300 R	30,400 R	0	5.1	149,700
217	STROMBECK, ROBERT & ELIZABETH	212	OR06	0010-0000	79,100 R	29,900 R	0	2.0	109,000
1005	SULLIVAN, JOHN P. & MARY E.	991	OU04	0058-0000	134,800 R	27,900 R	0	1.02	162,700
414	SULLIVAN, RONALD	916	OU02	0029-0000	0	22,200 R	0	1.0	22,200
414	SULLIVAN, RONALD	408	OR08	0057-0000	79,700 R	28,700 R	0	1.4	108,400
973	SUNNERS, WILLIAM C. & JOAN	959	OU04	0022-0000	43,400 R	29,600 R	0	.4	73,000
1939	SWEENEY, BETTY C. & FRANCIS X.	999	OU04	0066-0000	94,700 R	29,600 R	0	.4	124,300

ACT#	PROPERTY OWNER	SER#	MAP#	LOT#	BUILDING VALUE	LAND VALUE	CURRENT USE	ACREAGE	NET VALUATION
520	SWIM, ELEANOR	514	OR09	0055-0000	53,300 R	30,300 R	0	2.2	83,600
591	SYSYN, DAVID A.	583	OR10	0002-0000	0	27,800 R	0	1.9	27,800
1081	SYSYN, MORA C.	1066	OU08	0003-0000	17,300 R	29,700 R	1,024	25.0	48,024
710	TALIX, NIHA	701	OR11	0065-0000	127,000 R	36,500 R	0	4.0	163,500
1035	TARR, STEPHEN A. & RUTH	1021	OU05	0006-0000	44,200 R	43,100 R	0	9.0	87,300
307	TARR, SUSAN A.	302	OR07	0028-0000	62,400 R	34,700 R	0	4.3	97,100
318	TAYLOR, SANDRA J.	313	OR07	0037-0000	111,400 R	40,900 R	0	9.2	152,300
363	TERRILL, ROGER P. & NORMA B.	357	OR08	0016-0000	0	600 R	0	1.4	600
363	TERRILL, ROGER P. & NORMA B.	358	OR08	0017-0000	0	3,200 R	0	3.2	3,200
1136	THOMAS, ALICE PALMER	1121	OU10	0016-0000	0	23,400 R	0	1.6	23,400
287	THOMAS, ANN L.	282	OR07	0011-0000	0	29,200 R	0	4.5	29,200
1135	THOMAS-H PALMER EST., ALICE P	1120	OU10	0014-0000	69,500 R	26,200 R	0	.7	95,700
431	THOMPSON, HORACE C.	425	OR08	0074-0000	52,800 R	46,900 R	0	40.0	99,700
1075	THOMPSON, LAWRENCE D.	1060	OU07	0015-0000	0	1,800 R	0	.06	1,800
1075	THOMPSON, LAWRENCE D.	1062	OU07	0017-0000	103,500 R	28,100 R	0	1.1	131,600
1047	THOMPSON, LLOYD A. & CAROLE	1033	OU06	0003-0000	67,000 R	31,900 R	0	3.0	98,900
1047	THOMPSON, LLOYD A. & CAROLE	1034	OU06	0004-0000	0	3,100 R	0	1.61	3,100
889	TIERNEY, MARGARET M.	875	OU01	0022-0000	0	26,400 R	0	2.01	26,400
800	TILLINGHAST, JAMES C. & GAYE D.	789	OR15	0012-0000	0	23,400 R	0	2.7	23,400
800	TILLINGHAST, JAMES C. & GAYE D.	795	OR15	0015A-0000	114,300 R	27,100 R	623	15.1	142,023
2160	TIMM, GEORGE H. & FLORENCE H.	268	OR07	0001-0000	101,000 R	46,700 R	0	7.21	147,700
433	TOPEZER, CATHERINE M.	427	OR08	0076-0000	0	63,600 R	0	23.0	63,600
433	TOPEZER, CATHERINE M.	429	OR08	0077-0000	69,600 R	199,900 R	0	114.0	269,500
433	TOPEZER, CATHERINE M.	1240	OR08	0077B-0000	0	36,600 R	0	8.51	36,600
777	TOUHANOFF, VLADIMIR T. & GEORGE	766	OR14	0007-0000	0	0 R	3,337	63.0	3,337
777	TOUHANOFF, VLADIMIR T. & GEORGE	772	OR14	0012-0000	89,200 R	26,900 R	871	47.0	116,971
515	TOWN OF HANCOCK	509	OR09	0050-0000	0	28,600 N	0	3.1	28,600
515	TOWN OF HANCOCK	1032	OU06	0002A-0000	0	22,200 N	0	1.0	22,200
515	TOWN OF HANCOCK	14	OR01	0008-0000	0	111,100 N	0	54.0	111,100
515	TOWN OF HANCOCK	1040	OU06	0010-0000	152,900 N	31,900 N	0	3.0	184,800
515	TOWN OF HANCOCK	19	OR01	0012A-0000	0	181,300 N	0	108.5	181,300
515	TOWN OF HANCOCK	534	OR09	0070-0000	0	61,400 N	0	23.0	61,400
515	TOWN OF HANCOCK	1048	OU07	0004A-0000	0	23,800 N	0	1.8	23,800
515	TOWN OF HANCOCK	27	OR01	0017-0000	0	23,800 N	0	1.81	23,800
515	TOWN OF HANCOCK	54	OR01	0039A-0000	0	2,400 N	0	.22	2,400
515	TOWN OF HANCOCK	1085	OU09	0004-0000	0	1,600 N	0	.04	1,600
515	TOWN OF HANCOCK	1095	OU09	0011-0000	707,300 N	39,600 N	0	4.0	746,900
515	TOWN OF HANCOCK	1097	OU09	0012-0000	0	30,600 N	0	.54	30,600
515	TOWN OF HANCOCK	1098	OU09	0013-0000	0	31,800 N	0	.81	31,800
515	TOWN OF HANCOCK	1102	OU09	0017-0000	0	2,700 N	0	.34	2,700
515	TOWN OF HANCOCK	1105	OU09	0018-0000	158,700 N	59,600 N	0	10.2	218,300
515	TOWN OF HANCOCK	351	OR08	0010-0000	0	54,600 N	0	19.0	54,600
515	TOWN OF HANCOCK	362	OR08	0019-0000	0	400 N	0	.3	400
515	TOWN OF HANCOCK	1134	OU13	0003-0000	0	30,800 N	0	.39	30,800
515	TOWN OF HANCOCK	888	OU02	0002-0000	0	7,400 N	0	3.72	7,400

ACT#	PROPERTY OWNER	SER#	MAP#	LOT#	BUILDING VALUE	LAND VALUE	CURRENT USE	ACREAGE	NET VALUATION
515	TOWN OF HANCOCK	144	OR03	0019-0000	0	185,800 N	0	116.0	185,800
515	TOWN OF HANCOCK	145	OR03	0020-0000	0	26,500 N	0	26.0	26,500
515	TOWN OF HANCOCK	146	OR03	0021-0000	0	32,300 N	0	33.0	32,300
515	TOWN OF HANCOCK	670	OR11	0034A-0000	0	21,000 N	0	8.0	21,000
515	TOWN OF HANCOCK	942	OU04	0006-0000	0	30,300 N	0	.5	30,300
515	TOWN OF HANCOCK	944	OU04	0008-0000	255,100 N	60,600 N	0	.12	315,700
515	TOWN OF HANCOCK	945	OU04	0008A-0000	0	10,800 N	0	.05	10,800
515	TOWN OF HANCOCK	181	OR04	0009A-0000	0	174,900 N	0	111.54	174,900
515	TOWN OF HANCOCK	955	OU04	0018-0000	231,500 N	37,900 N	0	3.2	269,400
515	TOWN OF HANCOCK	956	OU04	0019-0000	22,200 N	35,500 N	0	2.0	57,700
515	TOWN OF HANCOCK	468	OR09	0016-0000	0	21,000 N	0	.7	21,000
515	TOWN OF HANCOCK	467	OR09	0028-0000	0	30,000 N	0	3.8	30,000
515	TOWN OF HANCOCK	1006	OU04	0073-0000	71,600 N	43,300 H	0	.25	114,900
515	TOWN OF HANCOCK	1017	OU05	0002-0000	196,000 N	46,400 N	0	10.74	242,400
515	TOWN OF HANCOCK	1018	OU05	0003-0000	18,800 N	44,600 N	0	13.15	63,400
519	TRIPP, KENNETH & FRANCES	513	OR09	0054-0000	96,500 R	35,500 R	0	3.5	132,000
70	TURPIN ET AL, CHARLES S. JR.	70	OR02	00018-0000	0	0 R	2,223	60.0	2,223
70	TURPIN ET AL, CHARLES S. JR.	125	OR02	00510-0000	0	0 R	4,769	124.0	4,769
901	TUTTLE-TRUSTEE, OMA R.	887	OU02	0001-0000	0	32,600 R	0	3.22	32,600
1884	TYLER, JAMES E.	1202	OR13	0003A-0000	138,100 R	34,800 R	0	5.03	172,900
790	TYLER, ROGER R. & GLORIA J.	779	OR15	0002A-0000	125,600 R	33,300 R	0	5.02	158,900
74	U S GOVERNMENT	72	OR02	0004-0000	0	21,300 N	0	.87	21,300
74	U S GOVERNMENT	110	OR02	0035-0000	0	132,800 H	0	52.0	132,800
74	U S GOVERNMENT	110	OR02	0042-0000	0	75,400 H	0	26.0	75,400
416	UHLIG, HERBERT H. & GRETA	410	OR08	0059-0000	104,900 R	38,100 R	0	6.3	143,000
35	VAN BUREN, ELSIE	35	OR01	0021-0000	185,700 R	32,200 R	3,439	27.0	221,339
35	VAN BUREN, ELSIE	36	OR01	0022-0000	0	0 R	1,458	3.5	1,458
35	VAN BUREN, ELSIE	37	OR01	0023-0000	0	24,400 R	0	2.1	24,400
35	VAN BUREN, ELSIE	38	OR01	0024-0000	0	0 R	121	2.1	121
670	VAN HORN, ROBERT C. & HANCY L.	661	OR11	0026-0000	125,900 R	36,500 R	0	4.0	162,400
885	VIALI, WILLARD & RUTH	871	OU01	0018-0000	96,200 R	29,400 R	0	.9	125,600
555	VOEGELI, BARBARA H.	549	OR09	0084-0000	2,200 R	19,500 R	2,186	56.0	23,886
1158	VOSE, ATHONTON C.	1143	OU13	0011-0000	0	13,900 R	0	1.0	13,900
1159	VOSE, BARBARA J.	1144	OU13	0012-0000	62,300 R	65,500 R	0	1.8	127,800
99	WADDILL, MICHAEL M & ANN C.	97	OR02	0029-0000	119,200 R	28,500 R	0	1.3	147,700
18	WALCOTT/C.ESTATE, SUSAN C.	18	OR01	0012-0000	123,300 R	28,200 R	1,247	54.2	152,747
18	WALCOTT/C.ESTATE, SUSAN C.	41	OR01	0027-0000	0	0 R	210	14.3	210
18	WALCOTT/C.ESTATE, SUSAN C.	44	OR01	0030-0000	0	0 R	270	11.5	270
18	WALCOTT/C.ESTATE, SUSAN C.	45	OR01	0031-0000	0	0 R	21	.9	21
18	WALCOTT/C.ESTATE, SUSAN C.	46	OR01	0032-0000	0	0 R	3,932	16.8	3,932
18	WALCOTT/C.ESTATE, SUSAN C.	47	OR01	0033-0000	116,400 R	30,200 R	12,501	98.5	159,101
779	WALKER, NORMA W.	1205	OR14	0009A-0000	0	0 R	1,146	19.9	1,146
60	WALLACE, ANNA MARY	60	OR01	0043-0000	0	0 R	349	8.0	349
60	WALLACE, ANNA MARY	73	OR02	0006-0000	13,500 R	20,300 R	5,364	85.0	39,164
60	WALLACE, ANNA MARY	84	OR02	0017-0000	2,500 R	20,300 R	1,695	7.0	24,495

ACT#	PROPERTY OWNER	SER#	MAP#	LOT#	BUILDING VALUE	LAND VALUE	CURRENT USE	ACREAGE	NET VALUATION
60	WALLACE, ANNA MARY	99	OR02	0021-0000	125,500 R	27,900 R	1,529	79.0	154,929
403	WALLACE, TERENCE H.	420	OR08	0070-0000	66,600 R	42,200 R	0	8.5	108,800
1184	WALSH, DAVID F. & THERESA M.	1169	OU16	0002-0000	61,500 R	35,300 R	0	4.7	96,800
758	WARO, HABEL D.	749	OR13	0016-0000	0	300 R	0	.3	300
782	WARO-JR., ROBERT A & META H.	771	OR14	0011-0000	0	89,000 R	0	33.0	89,000
1131	WARE, EDSON EST., GERALDINE	1116	OU10	0010-0000	64,900 R	26,500 R	0	.8	56,400
1128	WARE-JR., EDSON C.&KIMBERLY J.	1113	OU10	0009-0000	72,300 R	26,100 R	0	.75	98,400
1172	WARREN, KENNETH P. & ESTHER F.	1157	OU14	0009-0000	38,100 R	87,500 R	0	1.9	125,600
1936	WASSERLOOS-JR, CHARLES J.	471	OR09	0019-0000	84,700 R	35,800 R	0	5.12	120,500
454	WATERBURY, JEAN P.	448	OR08	0092-0000	225,500 R	32,200 R	6,564	59.0	264,264
346	WATERS, WILLIAM H. & SARAH H.	794	OR15	0015-0000	150,100 R	27,100 R	397	13.6	177,597
615	WATSON, BARBARA A.	606	OR10	0019-0000	18,000 R	25,300 R	0	1.0	43,300
1128	WAY, PHILIP H. & GRACE G.	1123	OU10	0018-0000	52,700 R	36,100 R	0	3.6	88,800
411	WAYNE GREEN ENTERPRISES INC	405	OR08	0054-0000	392,400 C	44,600 C	0	10.0	437,000
2164	WEINREICH, DANIEL W. & BRIDGET	891	OU02	0005-0000	56,900 R	28,100 R	0	1.1	85,000
596	WELCH HEIRS, WILLIAM	588	OR10	0007-0000	0	0 R	892	13.0	892
596	WELCH HEIRS, WILLIAM	642	OR11	0007-0000	84,700 R	28,900 R	11,923	248.0	125,523
596	WELCH HEIRS, WILLIAM	736	OR13	0005-0000	0	0 R	1,303	29.0	1,303
596	WELCH HEIRS, WILLIAM	740	OR13	0009-0000	0	0 R	1,872	8.0	1,872
314	WELCH, ALLEN	309	OR07	0033-0000	62,000 R	26,700 R	0	.9	88,700
691	WELCH, JESSE A. & DORIS M.	682	OR11	0047-0000	94,900 R	37,300 R	0	4.4	132,200
1987	WELCH-JR., THOMAS R.	1159	OU14	0011-0000	0	62,300 R	0	1.48	62,300
884	WELLS, MARION E.	870	OU01	0017-0000	100,900 R	35,000 R	0	3.26	135,900
653	WEST, ELIJAH J.	644	OR11	0009-0000	46,300 R	32,500 R	0	3.3	78,800
2007	WESTAWAY, DAVID E. & SALLY A.	361	OR08	0018B-0000	109,400 R	36,000 R	0	5.06	145,400
1949	WESTHEIMER, THOMAS D. & BEVERLY	862	OU01	0010-0000	142,800 R	34,100 R	0	2.8	176,900
837	WESTON, HOWARD H. & SANDRA C.	775	OR14	0014-0000	0	0 R	635	27.0	635
837	WESTON, HOWARD H. & SANDRA C.	822	OR15	0032-0000	0	0 R	927	31.72	927
837	WESTON, HOWARD H. & SANDRA C.	823	OR15	0033-0000	264,700 R	24,100 R	8,663	28.09	297,463
837	WESTON, HOWARD H. & SANDRA C.	826	OR16	0001-0000	0	0 R	397	6.2	397
837	WESTON, HOWARD H. & SANDRA C.	763	OR14	0005-0000	0	0 R	1,082	46.0	1,082
1952	WESTON-JR., WILLIAM	747	OR13	0014-0000	0	35,100 R	1,111	39.0	36,211
1952	WESTON-JR., WILLIAM	758	OR13	0024-0000	0	4,800 R	0	5.0	4,800
780	WESTON-JR., WILLIAM & ELIZABETH	769	OR14	0010-0000	51,800 R	28,700 R	1,054	33.0	81,554
1146	WETHERSEE, FREDERICK H.	1131	OU13	0001-0000	97,300 R	75,300 R	0	1.3	127,600
68	WEYMOUTH-ESTATE, RACHEL	68	OR02	0001-0000	156,300 R	36,400 R	0	5.24	192,700
360	WHEELER, ELIZABETH R.	352	OR08	0011-0000	0	0 R	1,091	15.2	1,091
360	WHEELER, ELIZABETH R.	353	OR08	0012-0000	0	0 R	1,842	20.0	1,842
360	WHEELER, ELIZABETH R.	354	OR08	0013-0000	122,300 R	30,300 R	1,192	15.0	153,792
360	WHEELER, ELIZABETH R.	355	OR08	0014-0000	0	0 R	281	5.0	281
360	WHEELER, ELIZABETH R.	356	OR08	0015-0000	0	400 R	0	.9	400
154	WHEELER, GERALD F. & INESE	152	OR03	0031-0000	0	0 R	799	22.0	799
913	WHEELER, TIMOTHY & MARIE-CLAIR	899	OU02	0013-0000	74,200 R	26,200 R	0	.7	100,400
1966	WHITNEY, DOUGLAS E.	428	OR08	0076A-0000	77,900 R	34,500 R	0	3.0	112,400
1964	WICKS, KENNETH D. & CAROL E.	983	OU04	0050-0000	104,000 R	27,900 R	0	1.0	131,900

ACT#	PROPERTY OWNER	SER#	HAP#	LOT#	BUILDING VALUE	LAWO VALUE	CURRENT USE	ACREAGE	NET VALUATION
279	WIENGA, BRUCE B. & RUTH C.	274	OR07	0004-0000	0	32,500 R	0	7.7	32,500
114	WILDER, DAVID M.	112	OR02	0044-0000	0	0 R	1,215	62.0	1,215
114	WILDER, DAVID M.	114	OR02	0046-0000	0	0 R	636	31.5	636
1996	WILDER, DAVID M. & MARSHA W.	359	OR08	0018-0000	86,200 R	40,000 R	0	5.36	126,200
870	WILDER-JR., OTIS H. & HARTHA	856	OU01	0004-0000	51,100 R	35,900 R	0	5.0	87,000
870	WILDER-JR., OTIS H. & HARTHA	992	OU04	0059-0000	173,500 C	53,100 C	0	.8	226,600
2123	WILEY & LIANE TAYLOR, CARL S.	957	OU04	0020-0000	78,500 R	29,600 R	0	.4	108,100
194	WILEY, CARL S.	1216	OU03	0014A-00A1	94,500 R	0 C	0	1.8	94,500
211	WILLARD, CHARLES	206	OR06	0003-0000	9,000 R	29,500 R	1,287	24.4	39,787
163	WILLIAMS, GARY L. & LISA A.	161	OR03	0030A-0000	106,800 R	39,300 R	0	8.37	146,100
389	WILLIAMS, WILLIAM & DOROTHY	383	OR08	0034-0000	81,900 R	36,100 R	0	5.08	118,000
1908	WILLIS, BARBARA F. & SIDNEY F.	275	OR07	0005-0000	0	26,500 R	4,332	57.1	30,832
1899	WILLIS, FRANK G. & BETTY E.	481	OR09	0022-0000	194,200 R	33,900 R	0	4.0	228,100
1904	WILLIS, JERRY D. & JAMEY D.	873	OU01	0020-0000	54,100 R	31,500 R	0	1.5	85,600
1160	WILSON, JOHN F.	1145	OU13	0013-0000	24,000 R	66,900 R	0	.6	90,900
708	WOHLERS, ALBERT K. & YVONNE	699	OR11	0063-0000	0	30,400 R	0	4.0	30,400
1982	WOLLEN, RICHARD J. & DIANA F.	101	OR02	0033-0000	152,900 R	39,400 R	0	7.0	192,300
1173	WOOD, BARBARA W.	1158	OU14	0010-0000	31,500 R	90,800 R	0	2.2	122,300
398	WOOD, JAMES T.	392	OR08	0041A-0000	31,100 R	42,900 R	0	12.13	74,000
589	WOOD, JOHN L. & BARBARA W.	581	OR10	0001C-0000	276,200 R	26,200 R	510	15.8	302,910
661	WOODCURY, THOMAS C. & HAMM	652	OR11	0017-0000	207,100 R	40,800 R	0	8.6	247,900
1882	WOODS, RONALD A. & BARBARA C.	976	OU04	0039-0000	38,500 R	32,500 R	0	3.0	121,000
908	WOODWARD, HUGH MCL. & KEITH	894	OU02	0008-0000	100,400 R	28,900 R	0	1.5	129,300
556	WOODWARD, GARCLAY J. & PATRICIA	550	OR09	0085-0000	168,600 R	23,900 R	2,969	15.52	195,469
556	WOODWARD, GARCLAY J. & PATRICIA	624	OR10	0030-0000	0	0 R	795	13.04	795
556	WOODWARD, GARCLAY J. & PATRICIA	625	OR10	0031-0000	0	0 R	351	7.46	351
556	WOODWARD, GARCLAY J. & PATRICIA	1206	OR10	0031A-0000	0	0 R	272	5.79	272
556	WOODWARD, GARCLAY J. & PATRICIA	1207	OR10	0030A-0000	0	0 R	103	5.25	103
556	WOODWARD, GARCLAY J. & PATRICIA	1208	OR10	0030B-0000	0	0 R	110	5.63	110
556	WOODWARD, GARCLAY J. & PATRICIA	1209	OR10	0030C-0000	0	0 R	359	5.24	359
556	WOODWARD, GARCLAY J. & PATRICIA	1210	OR09	0085A-0000	0	0 R	811	7.05	811
556	WOODWARD, GARCLAY J. & PATRICIA	1211	OR09	0085B-0000	0	0 R	306	6.5	306
497	WRECK, THOMAS L. & PAULINE A.	491	OR09	0032-0000	96,500 R	36,300 R	0	3.9	132,800
781	YAMIZ, HAROLO & ANNE	770	OR14	0010A-0000	0	200 R	0	.23	200
718	YATES, HARTHA	709	OR12	0005-0000	2,200 R	1,400 R	0	1.4	3,600
917	YOUNG, MARGARET MCK.	903	OU02	0017-0000	0	22,200 R	0	1.0	22,200
917	YOUNG, MARGARET MCK.	904	OU02	0018-0000	104,500 R	28,900 R	0	1.5	133,400
157	ZIEGLER, MARGARET	155	OR03	0034-0000	0	0 R	1,161	22.0	1,161
157	ZIEGLER, MARGARET	156	OR03	0035-0000	1,100 R	11,100 R	1,366	14.0	13,566
1900	ZILLING, ERIC J. & HOLLY KOSMICK	501	OR09	0042-0000	144,100 R	32,500 R	0	3.3	176,600
383	ZIMLICKI, ALAN S. & BIRUTE	377	OR08	0029-0000	78,600 R	36,300 R	0	4.0	114,900

NOTES

FIRST CLASS



Special Collections
UNH Library
University of New Hampshire
Durham NH 03824

