

NH
352.07
H236
1991



1991 ANNUAL REPORT
of the
Town
of
HANCOCK, N.H.

INFORMATION PAGE

TAX RATES

Per \$1,000.00 assessment

1986 - \$31.66
1987 - \$12.86
1988 - \$14.43
1989 - \$17.54
1990 - \$18.60
1991 - \$18.57

DUMP HOURS

Wed. 3-6 p.m.
Sat. 8-12 noon
Sun. 12-4 p.m.

TAX COLLECTOR HOURS

Mon. 7-9 p.m. Day Taxes Due 9 a.m. - 5 p.m.
Wed. 2-4 p.m. Day of Lien 9-11 a.m.

TOWN CLERK HOURS

Mon. 7-9 p.m.
Wed. 2-5 p.m.

LIBRARY HOURS

Tues & Thurs. 10-12 noon 1-7 p.m.
Sat. 10-4 p.m.

SELECTMEN'S MEETINGS

1st & 3rd Mon. 7:00 p.m.
2nd & 4th Tues. 8:00 a.m.

PLANNING BOARD

1st & 3rd Wed. 7:30 p.m.

ZONING BOARD OF ADJUSTMENT

2nd & 4th Wed. as needed

EQUALIZATION RATE

1991 - 85%

SELECTMEN'S OFFICE

Mon. - Fri. 9-4:30 p.m.

**COVER DRAWING BY CHRIS HUBER
HANCOCK ELEMENTARY SCHOOL, GRADE 4**

Donations to help restore the steeple may be sent to the Historic Hancock Meeting House Committee: Howard Weston, Treasurer
Box 455, Hancock, NH 03449



THOMAS BERTRAM (BERT) MANNING
1891 - 1991

BOSTON POST CANE HOLDER
1991 OLD HOME DAY GRAND MARSHAL

CENTENARIAN
WORLD WAR I VETERAN

ANNUAL REPORTS OF THE TOWN OF

HANCOCK, NEW HAMPSHIRE

FOR THE YEAR ENDING DECEMBER 31, 1991

(photo by E. Briggs)

INDEX

Auditor's Report.....	18
Auditor's Statement.....	13
Budget.....	16
Building Inspector's Report.....	35
Common Commission Report.....	39
Conservation Commission Report.....	44
Conservation Commission Forestry Management Report...	45
Detailed Statement of Payments.....	22
Dump Committee.....	47
Dump Financial Report.....	31
Escrow Accounts.....	30
Fire Department Report.....	40
Forest Fire Report.....	40
Human Services Report.....	45
Long Term Debt Schedule.....	29
Money Market Investment Account.....	30
Planning Board Report.....	46
Police Department Report.....	42
Recreation Committee Report.....	39
Schedule of Town Property.....	35
Selectmen's Report.....	7
Summary Inventory of Valuation.....	28
Tax Collector's Reports.....	33
Town Clerk's Reports.....	41
Town Library Reports.....	36
Town Meeting 1991.....	14
Town Officers.....	3
Town Warrant.....	9
Treasurer's Report.....	26
Trust Funds.....	51
Vital Statistics.....	49
Water Commission Report.....	48
Water Department Financial Report.....	31
Water Rent Collector's Report.....	32

SELECTED by Town

MODERATOR

Richard E. Amidon Term Expires 1992

SELECTMEN

Howard M. Mitchell Term Expires 1992

Ray E. Pierce Term Expires 1993

Leonard. H. Dowse Term Expires 1994

TOWN TREASURER

Barbara E. Caverly Term Expires 1993

TOWN CLERK

Lesley E. Cass Term Expires 1994

Wendy R. Brennan, Deputy

TAX COLLECTOR

Elaine Paquette Term Expires 1993

Andrea Small, Deputy (Resigned 12/91)

WATER RENT COLLECTOR

Kathryn Query Term Expires 1994

WATER COMMISSIONERS

Robert Keil Term Expires 1992

Richard J. Quinn Term Expires 1993

David Huntington Term Expires 1994

COMMON COMMISSIONERS

John Carlson Term Expires 1992

Patricia Herman Term Expires 1993

Norman Phelps Term Expires 1994

LIBRARY TRUSTEES

Edmond Lapine Term Expires 1992

Nancy Adams Term Expires 1993

Howard M. Mitchell Term Expires 1994

TRUSTEES OF TRUST FUNDS

Howard Weston Term Expires 1992

George Byam Term Expires 1993

William Bevis Term Expires 1994

SUPERVISORS OF CHECKLIST

Eleanor Amidon Term Expires 1992

Mary Garland Term Expires 1994

Elizabeth Kerwin Term Expires 1996

SCHOOL BOARD REPRESENTATIVE

Barbara Bowen Term Expires 1992

APPOINTED by Selectmen

FIRE CHIEF

Robert W. Kierstead
Henry F. Query, 1st Deputy Michael E. Cass, 2nd Deputy

OVERSEER OF HEALTH AND WELFARE

Wendy R. Brennan

HEALTH DEPUTY

Henry F. Query

AUDITORS

Plodzik and Sanderson Professional Association

ROAD AGENT

Henry F. Query

CHIEF OF POLICE

Edward J. Coughlan Jr.

OFFICER

Steven A. Baldwin

SPECIAL POLICE

Wilfred E. Lustenberger

Philip Mathewson

Peter S. Thomas

DOG OFFICERS

Handled by Police Department

BALLOT CLERKS

Anthony Brown
Marjorie Hastings

William Bradley
Ruth Byam

AGENT FOR TOWN CLOCK

Robert A. Fogg

CIVIL DEFENSE DIRECTOR

John T. Goodhue

PLANNING BOARD

Irene Moore	Term Expires 1992
Laurie Bryan	Term Expires 1992
Linda Renna	Term Expires 1993
Meade Cadot	Term Expires 1993
Jan Ford	Term Expires 1993
Thomas Woodbury	Term Expires 1994
David Reardon, Alt.	Term Expires 1994
Barbara Wood, Alt.	Term Expires 1994
Leonard H. Dowse	For the Selectmen

ZONING BOARD OF ADJUSTMENT

William Eva	Term Expires 1992
Hope Pettegrew	Term Expires 1992
Harvey Ames	Term Expires 1993
Virginia Merrion	Term Expires 1993
Mark Schaal, Alt.	Term Expires 1993
Alison Rossiter, Alt.	Term Expires 1994
John Koziell, Alt.	Term Expires 1994
Ray E. Pierce	For the Selectmen

CONSERVATION COMMISSION

Chris Means	Term Expires 1992
Henry Drury	Term Expires 1992
Eleanor Briggs	Term Expires 1993
Anthony Brown	Term Expires 1993
Sy Montgomery	Term Expires 1994
Hanni Woodbury	Term Expires 1994
Ruth Batterman	Term Expires 1994
David Ruess, Alt.	Term Expires 1993
Bernard Schneckenberger, Alt.	Term Expires 1994

RECREATION COMMITTEE

Timothy Wheeler	Term Expires 1992
Deborah Chabot	Term Expires 1992
Geneva Markus	Term Expires 1992
Henry Drury	Term Expires 1993
Fayne Heffernan	Term Expires 1993
Bernard Hecht	Term Expires 1993
John Sullivan	Term Expires 1993
Katrina Hall (resigned 4/91)	Term Expires 1994
Jan Mesrobian (complete K. Hall term)	Term Expires 1994
Cynthia Dechert	Term Expires 1994
Renee Timm	Term Expires 1994

HISTORIC DISTRICT COMMISSION

Helen Pierce	Term Expires 1992
Dorothy Grim	Term Expires 1992
Doris Rogers	Term Expires 1993
Linda Blicker	Term Expires 1993
Howard Mitchell	For the Selectmen

SEXTON

Arthur Koskela

TOWN APPRAISER

M.M.C., INC.

BUILDING INSPECTOR

Henry Query

DUMP COMMITTEE

William Eva	Wayne Fisher	Jack Roper
Robert Kierstead (resigned 10/91)		Ray Pierce
	Henry Query, Road Agent,	

MEMORIAL DAY - 1992

Kenneth Davis & William Bradley, Co-Chairs		
Francis Pond		Edmund Lapine
Dr. Robert Benoit		Howard Weston
Arthur Koskela	Paul Daly	Norman Phelps

OLD HOME DAY - 1992

Jeff & Jane Brown	Renee & George Timm
-------------------	---------------------

APPOINTED BY STATE

FOREST FIRE WARDEN

Robert W. Kierstead

APPOINTED BY SELECTMEN ON RECOMMENDATION OF FIRE WARDEN

DEPUTY FIRE WARDENS

Edward J. Coughlan Jr.
Otis H. Wilder Jr.
Michael Cass

Henry Query
Philip Mathewson

APPOINTED By Moderator

ADVISORY COMMITTEE

William Corbett
D. Baldwin Gardner
Court Johnson
Howard Moreen
Cynthia Keil
Edmond Lapine
Barbara Bowen
Howard Mitchell

Term Expires 1992
Term Expires 1992
Term Expires 1993
Term Expires 1993
Term Expires 1994
Term Expires 1994
Conval School Board
For the Selectmen

APPOINTED By Recreation Committee

LIFEGUARDS

Nancy Gladding, Waterfront Director

Bryan Begley

Nicole Keil

Christopher Raesly

REPRESENTATIVE TO GENERAL COURT

Eleanor H. Amidon

STATE SENATOR

Charles Bass

UNITED STATES SENATORS

Warren Rudman

Robert C. Smith

UNITED STATES CONGRESSMEN

Richard N. Swett

William H. Zeliff

LIBRARY

A. Patricia Briggs, Director
Susan Roper, Librarian
Mary Ann Hitchcock, Children's Librarian

SELECTMEN'S ANNUAL REPORT

During 1991, the Selectmen directed their efforts (1) to provide the best possible level of town services, (2) to operate within the limits of the appropriations approved by the March town meeting, (3) to reduce the town's long term debt and short term interest payments and (4) to initiate efforts and appoint committees to study means to improve town operations in a number of areas.

First credit for providing a high level of town services belongs to the men and women who work in the various town departments and to the many volunteers who serve on the numerous town boards and committees.

To the women in the town offices, in the tax collector's office, and in the town clerk's office, we are grateful for their cheerful and cooperative service to all the people of Hancock.

We are indebted to our police staff for their appropriate level of response in patrolling our streets, assisting motorists, protecting our homes and responding to our many calls for assistance.

With its special esprit de corps, the fire department deserves credit for its exemplary service in responding to fire and rescue calls. Twenty-nine volunteers attended monthly meetings, special training sessions and maintained fire and rescue equipment ever ready to protect our lives and homes. All these hours were contributed without pay. Many citizens do not realize that our firemen are paid a very nominal rate only for the hours when they are on duty at fire and rescue calls.

The highway department continued to provide regular road maintenance and worked long and difficult hours to keep our streets passable during winter snow and sleet storms. In addition, the department provided special maintenance to four miles of Old Dublin, Kings Highway and Old Antrim Roads by removing boulders, patching, shimming and oiling. Work was also begun on restoration of sections of Brimstone Corner Road. On the road to the dump a fabric layer and gravel were added to help keep the spring mud to a minimum. Work on both of these roads will be completed next spring. Two other special projects included the replacement of Robinson Road bridge and major maintenance work on Windy Row bridge as voted at the 1991 Town Meeting.

The staff and volunteers of the library, again made major contributions to the educational, informational, recreational and cultural needs of the entire town.

More than 100 volunteers, who served on planning and zoning boards, standing committees and special committees, worked countless hours to help the town operate effectively. The cost would have been substantial if the town had had to pay for the value of the contribution made

by these volunteers not only in the number of hours they worked but also in the quality of the work they performed. The names of these volunteers are listed in earlier pages of this report.

Second, the goal of operating within the approved 1991 appropriations was met. 1991 operating expenses including warrant articles totaled \$810,573, \$37,817 under the approved total of \$848,390. The amount of \$37,817 will be added to our unexpended fund balance and be available for use in 1992.

Third, for the second year in a row, the town's long term debt was reduced. The amount of the 1991 reduction was \$113,655. Total outstanding long term debt as of December 31, 1991 was \$290,775. If, as proposed by selectmen, no additions are made to long term debt at the Town Meeting in March, the town will be in an excellent position to handle future financial needs for new equipment, for dump closure costs and other special problems.

The reduction of long term debt has made it possible to achieve substantial savings in annual interest payments. 1992 interest payments will be \$21,006, a savings of \$12,499 over 1991 payments of \$33,505.

The institution of semi-annual tax billing in 1991 facilitated tax payments by property owners and significantly reduced the town's short term interest payments. In 1991, short term interest payments totaled \$2,120, a savings of \$44,652 as compared with the 1990 cost of \$46,772.

Finally, the town is indebted to its many volunteers who served on special study committees. These committees reviewed the condition of town buildings (Mark Schaal and David Small), the operations of the highway department (Hank Query, Dick Quinn and Jack Roper), the status of town equipment (Courtney Johnson, Bud Adams, Dick Amidon, Ed Burt and Susan Tarr), Old Home Day programs (Bill Bradley, Susan Ingalls, Jim Newcomb, Chris Selmer and Martha Wilder). In addition, John Wood has been very helpful in improving the efficiency of the office computers. At yearend, the recommendations of the town buildings committee have been submitted and provided the basis for developing the building maintenance portion of the 1992 budget. The other special study committees have made substantial progress and should complete their recommendations during 1992.

In conclusion, we look back at the results achieved in 1991 with considerable satisfaction and look forward to making further progress in 1992. Once again we would like to thank everyone who has helped make Hancock a very special place.

Howard Mitchell
Ray Pierce
Hunt Dowse

THE STATE OF NEW HAMPSHIRE
TOWN WARRANT

To the Inhabitants of the Town of Hancock in the County of Hillsborough in said State qualified to vote in Town Affairs: You are hereby notified to meet at the FIRE STATION: in said Hancock on Tuesday, the tenth day of March next at ten of the clock in the forenoon until seven of the clock in the evening, for ballot voting of Town Officers and all other matters requiring ballot vote; and, to meet at said FIRE STATION in said Hancock on Saturday, the fourteenth day of March next at nine of the clock in the morning, to act upon the following subjects:

1. To choose all necessary Town Officers for the year ensuing.
2. To raise such sums of money as may be necessary to defray town charges for the year ensuing.
3. Are you in favor of the adoption of Amendment No: 1 as proposed by the Hancock Planning Board for the town Zoning Ordinance as follows:
 - a. to delete Section J. of Article XIII, which up to now has required a Special Exception from the Zoning Board of Adjustment when an owner sought to build on a non-conforming lot;
 - b. and to add wording in Article III to clarify and revise the existing definition of a non-conforming lot as being a lot which is shown on the official Town Tax Map as of March 13, 1990 as not conforming to the frontage and acreage requirements of this ordinance, but which meets all other requirements for obtaining a building permit;
 - c. and to add wording in Article IV, Section H, consistent with the Article III definition given above, to provide that a non-conforming lot, except for frontage and acreage requirements, must meet all other requirements for obtaining a building permit.

These three changes are inter-related. The Planning Board approves and recommends the adoption of Amendment No. 1. BALLOT

4. Are you in favor of the adoption of Amendment No. 2 as proposed by the Hancock Planning Board for the town Zoning Ordinance as follows:

To change Article XV pertaining to penalties for violating the Zoning Ordinance, by increasing the fine, as now permitted by the New Hampshire Revised Statutes, from the current limit of \$10 per day to a new limit of not more than \$100 per day, for each day that such violation is found to continue after the date on which the violator receives written notice of the violation, or after the conviction date, whichever is earlier.

The Planning Board approves and recommends the adoption of Amendment No. 2. BALLOT

5. Are you in favor of adopting Amendment No. 3 as proposed by the Planning Board for the town Zoning Ordinance as follows: To add definitions for flexible zoning and net acreage and to amend Article VIII (Agricultural and Rural District) so that the Planning Board, in order to protect natural resources, may allow or require in subdivisions of parcels of 16 acres or more that lots of less than 4 acres be created when
 - a. the total number of lots does not exceed net acreage divided by four,
 - b. water and septic can be safely provided,
 - c. for each lot under 4 acres, there is also created a lot over 4 acres which can never be further subdivided.

The Planning Board approves and recommends the adoption of this amendment. BALLOT

6. Are you in favor of Amendment No. 4 as proposed by the Hancock Planning Board as follows:

a. Add the Steep Slope Overlay District to the list of Districts in Article II; and to

b. add new definitions of "SLOPE" and "STEEP SLOPE", expressed in percentages as indicated below, to Article III; and to

c. add a new Section B to the existing Article X Wetland Conservation District, thereby creating a new zoning district known as the Steep Slope Overlay District for the following purposes: to regulate in any steep slope areas, as shown on the Steep Slope Map on file in the Town Office, any new building sites, new septic systems and leaching fields to be built upon slopes of 15% or greater, and any new driveways to be built upon slopes of 10% or greater, all of which require regulation to prevent or minimize soil erosion, pollution, and uncontrolled stormwater run-off, and to protect and preserve surface waters, and other natural assets while permitting such steep slope construction; and to

d. add to Article IV, Section D., a new provision regulating the design of septic systems on natural slopes of 15% or greater.

The Planning Board approves and recommends the adoption of Amendment No.4. BALLOT

7. To see if the Town will vote to raise and appropriate twenty-three thousand fifty dollars (\$23,050.00) for the purchase and outfitting of a one-ton truck for the highway department, and to authorize the use of twenty-two thousand one hundred fifty dollars (\$22,150.00) from the December 31, 1991 fund balance and nine hundred dollars (\$900.00) from the Highway Equipment Repair and Replacement fund; or take any other action relating thereto.

8. To see if the Town will vote to raise and appropriate seventeen thousand dollars (\$17,000.00) for the purchase and outfitting of a new police cruiser, and to authorize the use of seven thousand eight hundred fifty dollars (\$7,850.00) from the December 31, 1991 fund balance; or take any other action relating thereto.

9. To see if the Town will vote to raise and appropriate two thousand five hundred dollars (\$2,500.00) for the maintenance and repair of town buildings; or take any other action relating thereto.

10. To see if the Town will vote to raise and appropriate fourteen thousand nine hundred seventy dollars (\$14,970.00) for the start of the landfill closure program; or take any other action relating thereto.

11. To see if the Town will vote to raise and appropriate an amount not to exceed five thousand dollars (\$5,000.00) for exterior repairs and exterior painting of the Meeting House. This amount is one-third of the overall cost of the project; the remaining two-thirds will be paid by the First Congregational Church of Hancock; or take any other action relating thereto.

12. To see if the Town will vote to raise and appropriate up to two thousand dollars (\$2,000.00) for the purpose of repairing broken and damaged memorial stones in Pine Ridge Cemetery; or take any other action relating thereto.

13. To see if the Town will vote to raise and appropriate the sum of one thousand dollars (\$1,000.00) to fund restoration of and repairs to the Town vital statistics volumes; or take any other action relating thereto.
14. To see if the Town will vote to raise and appropriate the sum of eight hundred dollars (\$800.00) for the Senior Nutrition Program at Sargent Camp, Inc.; or take any other action relating thereto.
PETITION
15. To hear the report of the Old Home Day Ad Hoc Committee; and, to take a sense of those voters present regarding the committee's final suggestions for future Old Home Day activities; or take any other action relating thereto.
16. To see if the Town will vote to authorize the Board of Selectmen to establish or amend fees as provided for under RSA 41:9-a; or take any other action relating thereto.
17. To see if the Town will authorize the borrowing of a sum of money not to exceed sixty thousand dollars (\$60,000.00) to cover the cost of removing, repairing and replacing the steeple and associated supporting timbers of the Hancock Meeting House; this note being co-signed by the Town of Hancock and the First Congregational Church of Hancock and the principal and interest of which is expected to be repaid from the proceeds of the Historic Hancock Meeting House Fund Drive over the three year period of that drive; any outstanding balance existing on March 1, 1995 being repaid, one third (1/3) by the Town and two thirds (2/3) by the Church; this division of costs having no effect on the cost sharing division of future projects for the Meeting House; or take any other action relating thereto.
18. To see if the Town will vote to authorize the Board of Selectmen to accept gifts of personal property, other than money, which may be offered to the town for any public purpose; or take any other action relating thereto.
19. To see if the Town will vote to authorize the Selectmen to:
- a) apply for, receive and expend Federal and State grants which may become available during the course of the year, in accordance with RSA 31:95-b, and also to accept and expend money from any other governmental unit or private source to be used for purposes for which the town may legally appropriate money;
 - b) accept gifts and legacies left in trust for the Town;
 - c) borrow money in anticipation of taxes;
 - d) convey property acquired by the Town by Tax Collector's deed at public auction, or advertised sealed bid, or in such other manner as determined by the Selectmen as justice may require;
 - e) accept the reports of auditors and committees as printed in the Town Report; or take any other action relating thereto.
20. To see if the Town will vote to authorize the Hancock Library Trustees to apply for, accept and expend, without further action by the Town Meeting, money from the State, Federal or other governmental unit or private source which becomes available during the current fiscal year; or take any other action relating thereto.
21. To see if the Town will appropriate thirty five thousand three hundred forty dollars (\$35,340.00) for the Hancock Water Department budget, said amount to be offset by revenues from water rents; or take any other action relating thereto.

22. To transact any other business that may legally come before said meeting.

Given under our hands and seal, this seventh day of February in the year of Our Lord Nineteen Hundred and ninety-two.

Howard M. Mitchell
Howard M. Mitchell

Ray E. Pierce
Ray E. Pierce

Leonard H. Dowse, Jr.
Leonard H. Dowse, Jr.

A True Copy Attest:

Howard M. Mitchell
Howard M. Mitchell

Ray E. Pierce
Ray E. Pierce

Leonard H. Dowse, Jr.
Leonard H. Dowse, Jr.

INDEPENDENT AUDITOR'S REPORT ON FINANCIAL PRESENTATION

To the Members of
the Board of Selectmen
Town of Hancock
Hancock, New Hampshire

We have audited the accompanying general purpose financial statements and the combining and individual fund financial statements of the Town of Hancock as of and for the year ended December 31, 1991, as listed in the table of contents. These financial statements are the responsibility of the Town's management. Our responsibility is to express an opinion on these financial statements based on our audit.

We conducted our audit in accordance with generally accepted auditing standards. Those standards require that we plan and perform the audit to obtain reasonable assurance about whether the financial statements are free of material misstatement. An audit includes examining, on a test basis, evidence supporting the amounts and disclosures in the financial statements. An audit also includes assessing the accounting principles used and significant estimates made by management, as well as evaluating the overall financial statement presentation. We believe that our audit provides a reasonable basis for our opinion.

As described in Note 1B, the general purpose financial statements referred to above do not include the General Fixed Assets Account Group, which should be included to conform with generally accepted accounting principles. The amount that should be recorded in the General Fixed Assets Account Group is not known.

In our opinion, except that omission of the General Fixed Assets Account Group results in an incomplete presentation, as explained in the above paragraph, the general purpose financial statements referred to above present fairly, in all material respects, the financial position of the Town of Hancock as of December 31, 1991, and the results of its operations (and cash flows of nonexpendable trust funds) for the year then ended in conformity with generally accepted accounting principles. Also, in our opinion, the combining and individual fund financial statements referred to above present fairly, in all material respects, the financial position of each of the individual funds of the Town as of December 31, 1991, and the results of operations of such funds for the year then ended in conformity with generally accepted accounting principles.

The entire report is available for inspection at the Selectmen's Office.



PLODZIK & SANDERSON
Professional Association

January 15, 1992

SUMMARY 1991 TOWN MEETING MINUTES

- ARTICLE 1: Town officers elected by ballot March 12, 1991.
- ARTICLE 2: Budget accepted in the amount of \$832,498.
- ARTICLE 3: Voted to amend town zoning ordinance to add a definition for excavation. Yes - 230 No - 53
- ARTICLE 4: Voted to amend zoning ordinance to add approval of excavation permit from planning board and permit from selectmen for new excavations. Yes - 223 No - 60
- ARTICLE 5: Voted to add excavation regulations to town zoning ordinance. Yes - 223 No - 53
- ARTICLE 6: Voted to clarify definition of soils scientist in town zoning ordinance. Yes - 228 No - 40
- ARTICLE 7: Voted to eliminate need for special exception to build on a non-conforming lot. Yes - 161 No - 124
- ARTICLE 8: Voted to eliminate Section J, Article XII, special exception for non-conforming lot from zoning ordinance. Yes - 80 No - 116
- ARTICLE 9: Voted to raise and appropriate \$15,000 to replace Robinson Road bridge, \$13,000 to be raised by taxation and to use \$2,000 from 12-31-90 fund balance to offset remainder.
- ARTICLE 10: Voted \$18,000 to make repairs to Windy Row bridge from 12-31-90 fund balance.
- ARTICLE 11: Voted \$10,000 to complete installation of monitoring wells at old landfill site; \$4,040 from 12-31-90 fund balance and \$4,960 from remainder of 3-14-87 Article #26 voted for this purpose.
- ARTICLE 12: Motion to raise \$1,000 to restore and repair vital statistic volumes failed.
- ARTICLE 13: Voted to raise and appropriate \$800 for Senior Nutrition Program at Sargent Camp.
- ARTICLE 14: Voted to accept amendments to Alcoholic Beverage/Open Container Ordinance.
- ARTICLE 15: Voted to adopt amendments to Mandatory Recycling and Transfer Station Ordinance.
- ARTICLE 16: Voted on recommendations of Norway Pond meadow Committee.

#1. Remove cut wood and sawdust. Carried.

#2. No further cutting until professional recommendation. Carried.

#3. Remove stumps and shrubbery edge of pond. Carried.

#4 Plant trees and shrubs. Failed.

#5. Reserve parking space. Failed.

#6. Delineate parking area. Failed.

#7. Grade and landscape site of Hearse shed. Carried.

#8. Plant along horsesheds. Failed.

#9. Replace tree behind horsesheds. Failed.

#10. Allow meadow to grow, mow periodically. Carried.

#11. Remove and grade foundation remains. Carried.

#12A. Grade slope to water. Carried.

Voted to raise \$500 for the above purposes.

ARTICLE 17: Voted to accept deed to annex .08 acres to Norway Plain Cemetery.

ARTICLE 18: Voted to discontinue portion of Reaveley Rd. north of cul-de-sac and annex equally to lot 46 and 47 on Tax Map R-9.

ARTICLE 19: Motion to raise \$7,700 for Contoocook Housing Trust failed.

ARTICLE 20: Voted to hear report of Trustees of Trust Funds. Cynthia Upton Kinney applauded for 41 years of service.

ARTICLE 21: Voted to appropriate \$500 to expendable general trust fund from sale of cemetery lots and \$1,100 received for maintenance of cemeteries.

ARTICLE 22: Voted to:

- A. apply for, receive and expend Federal and State grants; accept and expend money from other government or private sources.
- B. accept gifts and legacies.
- C. borrow money in anticipation of taxes.
- D. convey property acquired.
- E. accept reports of auditors and committees as printed.

ARTICLE 23: No other business; meeting adjourned 1:20 p.m.

Acct. No.	PURPOSES OF APPROPRIATION (RSA 31:4)	W.A. No.	Appropriations Current Year (omit cents)	Actual Expenditures Current Year (omit cents) 1991	APPROPRIATIONS ENSUING FISCAL YEAR (omit cents) 1992
	GENERAL GOVERNMENT		1991	1991	1992
4130	Executive		66,281	69,475	68,539
4140	Election, Registration, & Vital Statistics		11,255	11,172	11,325
4150	Financial Administration		7,750	7,720	9,027
4152	Revaluation of Property				
4153	Legal Expense		1,650	417	3,000
4155	Employee Benefits		85,457	77,896	87,868
4191	Planning and Zoning		2,170	1,208	2,145
4194	General Government Building		27,371	24,531	22,945
4195	Cemeteries		5,641	6,399	5,602
4196	Insurance		26,573	26,174	28,735
4197	Advertising and Regional Associations				
—					
4199	Other General Government				
	PUBLIC SAFETY				
4210	Police		83,179	81,045	85,606
4215	Ambulance		6,016	6,016	7,345
4220	Fire		34,000	26,419	33,992
4241	Building Inspection		3,000	3,285	3,000
4291	Emergency Management		675	-0-	675
—					
	HIGHWAYS AND STREETS				
4312	Highways and Streets		216,869	204,485	217,946
4313	Bridges				500
4316	Street Lighting		1,718	1,697	1,634
—					
	SANITATION				
4323	Solid Waste Collection				
4324	Solid Waste Disposal		53,224	52,275	54,478
—					
—					
—					
	WATER DISTRIBUTION AND TREATMENT				
4332	Water Services				
4335	Water Treatment				
—					
—					
	HEALTH				
4414	Pest Control				
4415	Health Agencies and Hospitals		5,349	4,819	5,599
—					
—					
—					
	WELFARE				
4442	Direct Assistance		18,100	17,953	39,100
4444	Intergovernmental Welfare Payments				
—					
—					
—					
	Sub-Totals (carry to top of page 3)				

Acct. No.	SOURCES OF REVENUE	W.A. No.	ESTIMATED REVENUE	ACTUAL REVENUE	ESTIMATED REVENUE
			Current Year (omit cents)	Current Year (omit cents)	Ensuing Fiscal Year (omit cents)
	TAXES		1991	1991	1992
3120	Land Use Change Taxes		7,000	13,432	10,000
3180	Resident Taxes				
3185	Yield Taxes		10,000	6,880	10,000
3189	Other Taxes				
3190	Interest & Penalties on Delinquent Taxes		16,000	34,253	25,000
—	Inventory Penalties				
	LICENSES, PERMITS AND FEES				
3210	Business Licenses and Permits		12,750	1,442	1,530
3220	Motor Vehicle Permit Fees		134,000	131,266	129,900
3290	Other Licenses, Permits & Fees			9,832	9,900
	FROM FEDERAL GOVERNMENT				
3319	Other				
	FROM STATE				
3351	Shared Revenue		21,379	21,379	21,379
3353	Highway Block Grant		46,260	46,260	49,824
3354	Water Pollution Grants				
3356	State & Federal Forest Land Reimbursement				
3357	Flood Control Reimbursement		3,312	3,312	4,268
3359	Other		10,572	10,000	-0-
	FROM OTHER GOVERNMENT				
3379	Intergovernmental Revenues				
	CHARGES FOR SERVICES				
3401	Income from Departments		17,020	7,139	6,745
3409	Other Charges		200	1,457	450
	MISCELLANEOUS REVENUES				
3501	Sale of Municipal Property		400	600	-0-
3502	Interest on Investments		8,500	13,149	10,000
3509	Other		38,029	34,117	36,657
	INTERFUND OPERATING TRANSFERS IN				
3914	Capital Reserve Fund				
—					
—					
3915	Enterprise Fund				
—	Sewer —				
—	Water —				
—	Electric —				
3916	Trust and Agency Funds		7,200	4,062	3,900
	OTHER FINANCING SOURCES				
3934	Proc. from Long Term Notes & Bonds				
—	Fund Balance				
	TOTAL REVENUES AND CREDITS		332,622	338,580	319,553

Total Appropriations _____

Less: Amount of Estimated Revenues, Exclusive of Taxes _____

Amount of Taxes to be Raised (Exclusive of School and County Taxes) _____

BUDGET OF THE TOWN OF HANCOCK, N.H.**THIS BUDGET SHALL BE POSTED WITH THE TOWN WARRANT**

Acct. No.	PURPOSES OF APPROPRIATION (RSA 31:4)	W.A. No.	Appropriations	Actual	APPROPRIATIONS
			Current Year (omit cents)	Expenditures Current Year (omit cents)	ENSUING FISCAL YEAR (omit cents)
TAXES			1991	1991	1992
4520	Parks and Recreation		10,349	9,434	10,274
4550	Library		9,400	9,400	9,400
4583	Patriotic Purposes		5,192	4,435	5,505
—					
CONSERVATION					
4612	Purchase of Natural Resources				
4611	Conservation Administration		305	390	890
—					
REDEVELOPMENT AND HOUSING					
—					
—					
ECONOMIC DEVELOPMENT					
—					
—					
—					
DEBT SERVICE					
4711	Princ.-Long Term Bonds & Notes		113,655	113,655	65,075
4721	Interest-Long Term Bonds & Notes		29,319	33,505	21,006
4723	Interest on TAN		8,000	2,120	2,500
—					
CAPITAL OUTLAY					
—					
—					
—					
—					
—					
OPERATING TRANSFERS OUT					
4914	To Capital Reserve Funds:				
—					
—					
—					
4916	To Trust and Agency Funds: (RSA 31:19-a)				900
—					
TOTAL APPROPRIATIONS			832,498	795,925	804,611

BUDGET OF THE TOWN OF HANCOCK, N.H.

EXHIBIT A
TOWN OF HANCOCK
Combined Balance Sheet - All Fund Types and Account Groups
December 31, 1991

<u>ASSETS AND OTHER DEBITS</u>	<u>Governmental Fund Types</u>		
	<u>General</u>	<u>Special Revenue</u>	<u>Capital Projects</u>
<u>Assets</u>			
Cash and Equivalents	\$442,715	\$75,798	\$
Investments			
<u>Receivables (Net of Allowances for Uncollectibles)</u>			
Interest			
Taxes	240,907		
Accounts		207	
Other			
Interfund Receivable	982	578	
Elderly Tax Liens	11,339		
Elderly Tax Liens Reserved Until Collected	(11,339)		
<u>Other Debits</u>			
Amount to Be Provided for Retirement of General Long-Term Debt	_____	_____	_____
TOTAL ASSETS AND OTHER DEBITS	<u>\$684,604</u>	<u>\$76,583</u>	<u>\$-0-</u>
<u>LIABILITIES AND EQUITY</u>			
<u>Liabilities</u>			
Accounts Payable	\$ 10,308	\$ 164	\$
Intergovernmental Payable	597,904		
Interfund Payable	578		
Escrow and Performance Deposits			
Deferred Revenues	4,393		
General Obligation Debt Payable			
Total Liabilities	<u>613,183</u>	<u>164</u>	_____
<u>Equity</u>			
<u>Fund Balances</u>			
Reserved for Debt Service			
Reserved for Endowments			
Reserved for Encumbrances	699		
Reserved for Special Purposes		76,419	
<u>Unreserved</u>			
Undesignated	70,722		
Total Equity	<u>71,421</u>	<u>76,419</u>	_____
TOTAL LIABILITIES AND EQUITY	<u>\$684,604</u>	<u>\$76,583</u>	<u>\$-0-</u>

Fiduciary Fund Types Trust and Agency	Account Group General Long- Term Debt	Totals (Memorandum Only)	
		December 31, 1991	December 31, 1990
\$ 4,719	\$	\$ 523,232	\$ 637,975
553,760		553,760	147,149
7,487		7,487	
		240,907	356,238
		207	684
			1,740
		1,560	9,063
		11,339	7,684
		(11,339)	(7,684)
	<u>290,775</u>	<u>290,775</u>	<u>404,430</u>
<u>\$565,966</u>	<u>\$290,775</u>	<u>\$1,617,928</u>	<u>\$1,557,279</u>
\$	\$	\$ 10,472	\$ 5,248
982		597,904	586,827
3,737		1,560	9,063
		3,737	4,464
		4,393	
	<u>290,775</u>	<u>290,775</u>	<u>404,430</u>
<u>4,719</u>	<u>290,775</u>	<u>908,841</u>	<u>1,010,032</u>
461,499		461,499	3,112
99,748		699	385,869
		176,167	15,269
			83,931
		<u>70,722</u>	<u>59,066</u>
<u>561,247</u>	<u></u>	<u>709,087</u>	<u>547,247</u>
<u>\$565,966</u>	<u>\$290,775</u>	<u>\$1,617,928</u>	<u>\$1,557,279</u>

The notes to the financial statements are an integral part of this statement.

EXHIBIT A-1
TOWN OF HANCOCK
General Fund
Statement of Estimated and Actual Revenues
For the Fiscal Year Ended December 31, 1991

<u>REVENUES</u>	<u>Estimated</u>	<u>Actual</u>	<u>Over (Under) Budget</u>
<u>Taxes</u>			
Property and Inventory	\$2,017,326	\$2,016,356	(\$ 970)
Yield	10,800	6,880	(3,920)
Land Use Change	13,631	13,432	(199)
Interest and Penalties on Taxes	<u>24,500</u>	<u>34,200</u>	<u>9,700</u>
Total Taxes	<u>2,066,257</u>	<u>2,070,868</u>	<u>4,611</u>
 <u>Licenses and Permits</u>			
Motor Vehicle Permit Fees	125,000	131,266	6,266
Dog Licenses	900	797	(103)
Business Licenses, Permits and Fees	<u>8,135</u>	<u>9,961</u>	<u>1,826</u>
Total Licenses and Permits	<u>134,035</u>	<u>142,024</u>	<u>7,989</u>
 <u>Intergovernmental Revenues</u>			
<u>State</u>			
Shared Revenue	61,568	61,568	
Highway Block Grant	46,260	46,260	
Flood Control	3,312	3,312	
Recycling Grant	<u>10,000</u>	<u>10,000</u>	
Total Intergovernmental Revenues	<u>121,140</u>	<u>121,140</u>	
 <u>Charges for Services</u>			
Income From Departments	9,100	10,963	1,863
Rent of Town Property	<u>20,375</u>	<u>20,500</u>	<u>125</u>
Total Charges for Services	<u>29,475</u>	<u>31,463</u>	<u>1,988</u>
 <u>Miscellaneous Revenues</u>			
Interest on Deposits	13,330	13,149	(181)
Sale of Town Property	200		(200)
Insurance Dividends and Reimbursements	<u>17,241</u>	<u>12,489</u>	<u>(4,752)</u>
Total Miscellaneous Revenues	<u>30,771</u>	<u>25,638</u>	<u>(5,133)</u>

EXHIBIT A-1 (Continued)
TOWN OF HANCOCK
General Fund
Statement of Estimated and Actual Revenues
For the Fiscal Year Ended December 31, 1991

<u>REVENUES</u>	<u>Estimated</u>	<u>Actual</u>	<u>Over (Under) Budget</u>
<u>Other Financing Sources</u>			
<u>Operating Transfers In</u>			
<u>Interfund Transfers</u>			
<u>Capital Projects Fund</u>			
Recycling Center Project		1,117	1,117
<u>Trust Funds</u>			
Expendable Trust Funds	1,200	730	(470)
Nonexpendable Trust Funds	<u>6,000</u>	<u>3,332</u>	<u>(2,668)</u>
Total Other Financing Sources	<u>7,200</u>	<u>5,179</u>	<u>(2,021)</u>
 <u>Total Revenues and Other Financing Sources</u>	 2,388,878	 <u>\$2,396,312</u>	 <u>\$7,434</u>
 <u>Unreserved Fund Balance</u>			
<u>Used to Reduce Tax Rate</u>	<u>24,040</u>		
 <u>Total Revenues, Other Financing Sources and Use of Fund Balance</u>	 <u>\$2,412,918</u>		

The notes to the financial statements are an integral part^o of this statement.

EXHIBIT A-2
TOWN OF HANCOCK
General Fund

Statement of Appropriations, Expenditures and Encumbrances
For the Fiscal Year Ended December 31, 1991

	<u>Encumbered</u> <u>From 1990</u>	<u>Appropriations</u> <u>1991</u>
<u>Current</u>		
<u>General Government</u>		
Executive	\$	\$ 66,281
Election, Registration and Vital Statistics		11,255
Financial Administration		7,750
Legal Expenses		1,650
Personnel Administration (Employee Benefits)		85,457
Planning and Zoning		2,170
General Government Buildings		27,371
Cemeteries		5,641
Insurance Not Otherwise Allocated		<u>26,573</u>
Total General Government		<u>234,148</u>
<u>Public Safety</u>		
Police	320	83,179
Ambulance		6,016
Fire		34,000
Building Inspection		3,000
Emergency Management		675
Total Public Safety	<u>320</u>	<u>126,870</u>
<u>Highways and Streets</u>		
Administration		29,509
Highways and Streets	2,197	187,360
Bridges		
Street Lighting		<u>1,718</u>
Total Highways and Streets	<u>2,197</u>	<u>218,587</u>
<u>Sanitation</u>		
Administration		16,274
Solid Waste Disposal (Transfer Station)		36,950
Paint Disposal	5,000	
Landfill Hydrogeological Study	<u>5,962</u>	<u>4,040</u>
Total Sanitation	<u>10,962</u>	<u>57,264</u>
<u>Health</u>		
Health Agencies and Hospitals		<u>6,149</u>
<u>Welfare</u>		
Administration		1,100
Direct Assistance		<u>17,000</u>
Total Welfare		<u>18,100</u>

<u>Expenditures</u> <u>Net of Refunds</u>	<u>Encumbered</u> <u>To 1992</u>	(Over) Under <u>Budget</u>
\$ 69,475	\$	(\$ 3,194)
11,172		83
7,720		30
417		1,233
77,896		7,561
1,238		932
24,531		2,840
6,399		(758)
<u>26,174</u>	<u> </u>	<u>399</u>
<u>225,022</u>	<u> </u>	<u>9,126</u>
81,045	699	1,755
6,016		
26,419		7,581
3,285		(285)
<u>116,765</u>	<u>699</u>	<u>675</u>
		<u>9,726</u>
28,552		957
189,640		(83)
11		(11)
<u>1,697</u>	<u> </u>	<u>21</u>
<u>219,900</u>	<u> </u>	<u>884</u>
17,188		(914)
34,304		2,646
3,780		1,220
<u>8,596</u>	<u> </u>	<u>1,406</u>
<u>63,868</u>	<u> </u>	<u>4,358</u>
<u>5,619</u>	<u> </u>	<u>530</u>
591		509
<u>17,362</u>	<u> </u>	<u>(362)</u>
<u>17,953</u>	<u> </u>	<u>147</u>

EXHIBIT A-2 (Continued)

TOWN OF HANCOCK

General Fund

Statement of Appropriations, Expenditures and Encumbrances
For the Fiscal Year Ended December 31, 1991

	<u>Encumbered</u> <u>From 1990</u>	<u>Appropriations</u> <u>1991</u>
<u>Current (Continued)</u>		
<u>Culture and Recreation</u>		
Parks and Recreation		10,009
Patriotic Purposes		5,192
Town Common Commission		340
Norway Pond Meadow		500
Total Culture and Recreation		<u>16,041</u>
<u>Conservation</u>		
Administration (Conservation Commission)		<u>305</u>
<u>Debt Service</u>		
Principal of Long-Term Debt		113,655
Interest Expense - Long-Term Debt		29,319
Interest Expense - Tax Anticipation Notes		8,000
Total Debt Service		<u>150,974</u>
<u>Capital Outlay</u>		
Robinson Road Bridge		15,000
Windy Row Bridge		18,000
Total Capital Outlay		<u>33,000</u>
<u>Intergovernmental</u>		
School District Assessment		1,330,231
County Tax Assessment		210,249
Total Intergovernmental		<u>1,540,480</u>
<u>Other Financing Uses</u>		
<u>Operating Transfers Out</u>		
<u>Interfund Transfers</u>		
<u>Special Revenue Fund</u>		
Hancock Town Library		9,400
<u>Expendable Trust Funds</u>		
Cemetery Maintenance Trust		1,600
Total Operating Transfers Out		<u>11,000</u>
<u>Total Appropriations,</u>		
<u>Expenditures and Encumbrances</u>	<u>\$13,479</u>	<u>\$2,412,918</u>

<u>Expenditures Net of Refunds</u>	<u>Encumbered To 1992</u>	<u>(Over) Under Budget</u>
8,945		1,064
4,435		757
423		(83)
425		75
<u>14,228</u>	<u> </u>	<u>1,813</u>
<u>410</u>	<u> </u>	<u>(105)</u>
113,655		
33,505		(4,186)
2,120		5,880
<u>149,280</u>	<u> </u>	<u>1,694</u>
15,266		(266)
17,645		355
<u>32,911</u>	<u> </u>	<u>89</u>
1,330,231		
210,249		
<u>1,540,480</u>	<u> </u>	<u> </u>
9,400		
1,600		
<u>11,000</u>	<u> </u>	<u> </u>
<u>\$2,397,436</u>	<u>\$699</u>	<u>\$28,262</u>

The notes to the financial statements are an integral part of this statement.

TREASURER'S REPORT

Balance January 1, 1991

\$306,148.94

Receipts:

Block Grant Highway	\$ 46,260.26
Computer Lists	76.44
Xerox Copies	733.51
Maps	1.50
Ordinances	59.50
Highway Department	1,015.66
Human Services Department	600.00
Recreation	1,291.30
Office Misc.	493.53
Old Home Day	1,251.38
Zoning Board of Adjustment	460.00
Building Permits	3,475.00
Current Use Applications	10.00
Planning Board	982.00
Library FICA	1,869.21
Flood Control	7,580.37
Recycling Grant	10,000.00
Now Account Interest	5,345.65
NHMA Refunds	12,488.79
Landfill - Tires	633.75
White Goods	85.00
Misc.	538.67
Blue Cross	4,751.88
Returned Check Fees	90.00
Plowing	200.00
Reimburse/Refund	828.15
Preschool Rent	1,375.00
U.S Government - Post Office Rent	20,989.67
Conservation	2.50
History	242.00
Police Equipment Fund	3,452.00
Recreation Fund	2,085.74
Tennis Fund	25.00
State Revenue Sharing	61,568.06
Tax Anticipation Notes	250,000.00
Tax Note Interest	7,876.28
Burials	2,295.00
Cemetery Lots	300.00
Cemetery Maintenance	600.00
Decals	3,878.00
Dog Licenses	871.00
Dog Penalties	53.00
State Fees Marriage Licenses	528.00
State Fees Certified Copies	24.00
Vehicle Permits	131,266.00
Town Fees	956.00
Trustees: Perpetual Care	3,000.00
Cemetery Maintenance	730.00
Common	331.91
Transfer From Special Funds	13,844.43
Property Tax 1990	275,290.72
Property Tax 1991	1,858,439.81
Property Tax Interest	6,765.78

Treasurer's Report Cont.

Tax Liens 1988		16,317.43
Tax Liens 1989		36,985.22
Tax Liens 1990		87,766.66
Tax Lien Interest and Costs		20,516.62
Misc. Tax Fees		3,658.55
Resident Tax		230.00
Resident Tax Penalties		23.00
Land Use		13,425.82
Land Use Interest		220.70
Yield Prior Years		1,943.05
Yield		9,144.57
Yield Interest		666.49
Tax Overpayment		43,083.96
Water Department		<u>20,421.48</u>
N.O.W Account		\$3,002,315.00
Balance December 31, 1991	\$442,679.96	

Barbara E. Caverly
Treasurer

SUMMARY INVENTORY OF VALUATION

TOWN OF HANCOCK IN HILLSBOROUGH COUNTY

This is to certify that the information contained in this report was taken from official records and is correct to the best of our knowledge and belief. RSA 21-J:34.

Dated October 3, 1991
 Howard M. Mitchell
 Ray E. Pierce
 Leonard H. Dowse, Jr.
 Selectmen of Hancock, New Hampshire

	Acres	Valuation
Value of land under CURRENT USE	13,876.13	641,490
Value of residential land	3,958.03	30,106,950
Value of commercial land	61.88	447,900
Total of taxable land		31,196,340
Tax exempt and non-taxable (\$3,422,824)		
Value of residential buildings		74,240,300
Value of commercial buildings		3,587,000
Total of taxable buildings		77,827,300
Total tax exempt and non-taxable buildings (\$3,133,500)		
Public Utilities - Electric		805,100
TOTAL VALUATION BEFORE EXEMPTIONS		109,828,740
NET VALUATION ON WHICH THE TAX RATE IS COMPUTED		109,478,740
Number of Elderly Exemptions granted for 1991	10	350,000

CURRENT USE REPORT

CATEGORY	TOTAL NUMBER OF ACRES
FARM LAND	581.47
FOREST LAND	10,838.14
WILD LAND	
UNPRODUCTIVE	15.50
PRODUCTIVE	1,743.19
NATURAL PRESERVE	137.5
WETLAND	560.33
Total Number of Acres Exempted under Current Use	13,876.13

LONG-TERM DEBT SCHEDULE - PRINCIPAL
12-31-91

	Sweeper 5.4%	Loader 5.4%	Revaluation 5.4%	Fire Station 7.75%	Fire Truck 7.9%	Grader 7 3/8%	Recycle Center 8.1%	Post Office 7.6%	Totals
	18,500	47,000	38,000	150,000	57,000	89,750	67,000	120,000	
1992	3,575	9,082	7,343	10,000	11,400	8,975	6,700	8,000	65,075
1993				10,000	11,400	8,975	6,700	8,000	45,075
1994				10,000	11,400	8,975	6,700	8,000	45,075
1995				10,000	11,400	8,975	6,700	8,000	45,075
1996						8,975	6,700	8,000	23,675
1997							6,700	8,000	14,700
1998							6,700	8,000	14,700
1999							6,700	8,000	14,700
2000							6,700	8,000	14,700
2001							6,700	8,000	8,000
	3,575	9,082	7,343	40,000	45,600	44,875	60,300	80,000	290,775

LONG-TERM DEBT SCHEDULE - INTEREST
12-31-91

1992	225	572	463	3,100	3,202	2,985	4,669	5,790	21,006
1993				2,325	2,279	2,314	4,125	5,165	16,208
1994				1,550	1,366	1,652	3,574	4,557	12,699
1995				775	453	990	3,024	3,949	9,191
1996						330	2,481	3,351	6,162
1997							1,924	2,733	4,657
1998							1,373	2,125	3,498
1999							823	1,517	2,340
2000							274	913	1,187
2001							301	301	301
	225	572	463	7,750	7,300	8,271	22,267	30,401	77,249

MONEY MARKET INVESTMENT ACCOUNT
December 31, 1991

Balance January 1, 1991		\$70,310.01
Income:		
Interest: January - December	\$4,106.59	
Water Equipment Replacement Fund	5,208.53	
History Fund - Sale of Histories	240.09	
Conservation Fund - Sale of Maps	2.50	
	9,557.71	
Withdrawals:		
Misc. Fund to General Fund	\$8,126.02	
Recycling Transfer Account	5,130.04	
Tennis Court Fund	92.90	
Police Equip. Repair/Replacement	165.37	
Recreation Fund	330.10	
	13,844.43	
Balance December 31, 1991		\$66,023.29

ESCROW ACCOUNTS
December 31, 1991

Town of Hancock / Boldini

Balance January 1, 1991		\$1,192.65
Interest Received Jan-Dec	\$65.73	
Balance December 31, 1991	\$1,258.38	

Town of Hancock / NRAO

Balance January 1, 1991		\$148.00
Non Interest Bearing Account Per Federal Regulations		
Balance December 31, 1991		\$148.00

Barbara E. Caverly
Treasurer

DUMP FINANCIAL REPORT
12-31-91

Revenues:		
Tires	\$633.75	
White Goods	85.00	
Miscellaneous	<u>538.67</u>	\$1,257.42
Expenses:		
Wages	\$17,187.55	
Trash Hauling	28,344.33	
Utilities	1,018.19	
Equipment Expenses	1,159.21	
Household Hazard Waste	1,500.00	
Tire Removal	546.00	
Miscellaneous	<u>1,453.68</u>	\$51,208.96
Net Expenditures		\$49,951.54

WATER DEPARTMENT FINANCIAL REPORT
12-31-91

Income:	Water Rents	\$20,421.48
Expenses:		
Wages	\$7,409.20	
Utilities	221.97	
Office Supplies	259.44	
Maintenance Supplies	1,607.70	
Subcontractors	465.00	
Engineering Study	7,147.83	
State Charges	<u>1,305.00</u>	\$18,416.14
		\$2,005.34

Barbara E. Caverly
Treasurer

WATER RENT COLLECTOR REPORT
YEAR ENDING DECEMBER 31, 1991

Warrant:	1991	Prior Yrs.	Interest	Total
January	8,255.25	684.25		
July	<u>11,655.00</u>	<u> </u>		
	19,910.25	684.25		
 Receipts:				
January	8,234.25			
July	<u>11,470.00</u>	684.25	32.98	20,421.48
	19,704.25			
 Uncollected:				
January	22.00			
July	<u>185.00</u>			
	207.00			
	<u>19,911.25</u>			
Overpayment	- 1.00			
	<u>19,910.25</u>	<u>684.25</u>		

Uncollected Water Rents:

January	Daniel Sullivan	22.00
July	H. Blackburn	47.00
	Henry Drury	40.50
	* Mr. & Mrs. Hecht	40.00
	Laurie MacMillan	35.50
	Daniel Sullivan	22.00
		<u>207.00</u>

Pat K. Query
Water Rent Collector

* Indicates paid after December 31, 1991

REPORT OF THE TAX COLLECTOR
Fiscal Year Ended December 31, 1991

	Levies of	
-DR.-	1991	Prior
<u>Uncollected Taxes 1-1-91</u>		
Property	\$ 273,268.05	\$
Resident		510.00
Land Use		9.10
<u>Taxes Committed to Collector</u>		
Property	2,025,545.12	
Land Use	13,431.58	
Yield	6,741.00	
<u>Interest Collected on</u>		
<u>Delinquent Tax</u>	7,842.95	
<u>Penalties Collected on</u>		
<u>Resident Tax</u>		22.00
<u>Overpayments</u>	38,370.71	
<u>Excess Credit</u>	86.75	
	\$2,365,286.16	\$541.10

-CR.-

<u>Remittance to Treasurer</u>		
Property	\$2,174,234.92	\$
Resident		220.00
Land Use	13,431.58	9.10
Yield	6,698.53	
Interest	8,193.86	
Penalties		22.00
<u>Abatements Allowed</u>		
Property	749.30	
Resident		290.00
<u>Uncollected Taxes 12-31-91</u>		
Property	161,935.50	
Yield	42.47	
	\$2,365,286.16	\$541.10

SUMMARY OF TAX LIEN ACCOUNTS

Levies of	1990	1989	Prior
Balance Unredeemed 12-31-91	\$	\$65,430.90	\$16,315.42
Taxes Executed to Town	151,254.39		
Interest	5,322.27	9,497.72	4,641.48
Costs	1,294.28		
	\$157,870.94	\$74,928.62	\$20,956.90
Remittance to Treasurer			
Redemptions	\$ 86,363.80	\$39,975.73	\$16,023.22
Interest & Costs	6,851.89	8,885.40	4,933.68
Unredeemed Taxes 12-31-91	64,655.25	26,067.49	
	\$157,870.94	\$74,928.62	\$20,956.90

Elaine Paquette
Tax Collector

UNCOLLECTED PROPERTY TAX
AS OF JANUARY 25, 1992

Unknown	360.26	Niederhelman, Byron & Cynthia	20.79
Adams, Ernest A. & Nancy P.	672.61	Otis, Dorothy P.R.	140.57
Adams, Jr., Ralph J. & Susan I.	931.73	Owen, Lawrence K. & Suzan B.	176.30
Ames, Harvey M.J. & Doreen	2,121.90	Paquette, Thomas	3,457.73
Ascani, Elizabeth & C. Chalke	226.19	Pinkham, Christopher	298.95
Bainton, William S. & Bernadine	1,006.72	Rank, Travers L. & Dolores	1,643.45
Beers, Daniel C. & Susan J.	5.45	Reynolds, Fred H. & Robin	542.24
Bennett - Trustee, Kathleen	2,291.54	Richardson, John N. & Leslie	2,880.21
Blaine- Et Al, B. Pauline	2,419.47	Rule, Paul F. & Dorothy E.	5.84
Blanchette, Albert & Virginia	2,850.50	Smith, Steven G. & Catherine A.	311.47
Blanchette, Michael & Holly	1,018.78	Somes- Et Al, Richard D.	173.11
Bleicken, Kurt & Janet	4,415.94	Stahl, Glenn R. & Sandra	3,082.28
Boldini, Constance M.	574.64	Starkweather- Et Al, Walter	449.39
Boldini, Guido & Julia	1,244.19	Sullivan, John P. & Mary E.	1,471.15
Boreske, Jr., John R. & Siri	45.19	Sullivan, Ronald	2,425.24
Bradford, Dana R. & Mary M.	239.11	Sweeney, Walter H.	2,089.13
Bristol, Jr., James E.	1,129.06	Sysyn, David A.	445.68
Brown, Kenneth & Julie	5,360.79	Sysyn, Nicholas-Estate & Nora C.	887.50
Crockett, Wayne P. & Winifred S.	974.28	Tarr, Susan A.	1,803.15
*Crowell, John T.	67.04	Teates, Sharon	1,820.63
Cutter, David	1,936.35	Thompson, Horace C.	924.22
Cutter, Jodie	4,960.05	Thompson, Lawrence D.	1,842.48
Dalhaus, Richard W. & Pamela R.	3,069.62	Tillinghast, James C. & Gaye D.	4,912.79
Dalton, William K. & Ellen	4,824.49	Wallace, Terence H.	2,020.42
Davies, Owen B. & Janice C.	3,340.74	Wasserloos, Jr., Charles J.	8.11
Davis, Jonathan T. & Deborah M.	2,651.80	*Wayne Green Enterprises Inc.	37.41
Davy, John L.	11.50	Weston, Jr., William	758.66
Devincenzo, Michael J.	2,152.26	Weston, Jr., William & Elizabeth	1,506.44
Dillon, Augusta B.	5,812.90	Wiley, Carl S.	1,754.87
Dow, Michael P. & Anna L.	606.32	Willard, Charles	735.85
*Doykos, Joanna	7.88		
Drury, Henry W. & Eleanor	646.15		
Evans, D. Eric	1,743.41		
Fairfield, Charles M. & Ruth	2,239.54		
Fields, Bruce & Leslie M.	3,082.62		
Flagg, Janet C. Estate & Michael	1,662.79		
Canley, Robert J. & Delia	904.93		
Graves, Mary T.	1,825.43		
Grehan, Richard E. & Judy	394.76		
Hafela, Grove M. & Blandine	2,130.14		
*Haley, Edward L. & Kim E.	376.06		
Hancock Homes Inc.	15.15		
HCP Inc.	2,605.47		
Hecht, Bernard & Janet O.	106.82		
*Hird, Daniel & Stephanie	82.64		
Hoffman, Bruce S. & Liana T.	1,638.01		
Hormann, Elizabeth M.	13.10		
Hugron, Joseph C. & Donna	558.52		
Hummel, Mark L. & Terri	1,613.73		
Huntley, Gail E.	4.13		
Huntley, Robert S.	3.04		
Huntley, Robert S. & Gail	33.05		
Johnson, Loren S. & Dianne	5,955.96		
Johnson, Robert L. & Kathryn A.	2,278.54		
Joseph, Todd M. & Joan C.	1,975.85		
Ketchum, Peter C. & Suzanne P.	2,633.23		
Krauthoff, Paul E.	1,563.63		
Lasala, Stephen F. & Denise M.	1,318.25		
*Lawrence, Agnes	7.58		
Lobacki, James E. & Nancy	2,326.82		
Luby, Roger K. & Nancy J.	33.71		
Macalaster, Nancy E.	200.60		
*MacMillan, Robert A. & Laurie	1,465.17		
Mallow, Patricia & Roger	185.40		
Marchuk, Stephen W. & Debra D.	1,239.12		
Marcoullier, Roger E. & Ruth	849.19		
McCarthy, Douglas C.	1,429.46		
*Moser, Paul	11.32		
Mulhall, Edward T.	514.60		

* Indicates paid since January 25.

SCHEDULE OF TOWN PROPERTY

December 31, 1991

Town hall, office, lands and buildings U-4-18,19; U-9-11	600,109
Furniture and equipment	17,500
Library, lands and buildings U-4-6,8,8A	356,800
Furniture and equipment	73,200
Highway Department, lands and buildings U-6-10	184,800
Equipment	153,000
Supplies and materials	2,500
Fire Department, lands and buildings U-4-73; U-5-2	357,300
Equipment	90,000
Recycling/Transfer, land, buildings, equipment	97,800
Water supply facilities R-3-19,20,21	262,600
Land around school U-9-18	59,600
Camp Guild U-8-15	59,800
Parks and commons R-1-8,12A,17,39A; R-4-9A; R-8-10,19; R-9-4,12,13,16,17,28 R-9-50,70; R-11-34A; U-2-2; U-6-2A; U-7-4A; U-13-3	861,400
	3,203,409

REPORT OF THE BUILDING INSPECTOR

<u>Type of Permit</u>	<u>Number of Permits</u>	<u>Estimated Cost</u>
New Homes	3	195,000
Additions	16	305,000
Alterations	8	102,700
Decks and Porches	12	39,500
Garages	1	3,500
Barns	2	20,700
	42	\$666,400

HANCOCK TOWN LIBRARY REPORT - 1991

The renovated Hancock Town Library has been open three years and has been well received by patrons and library personnel around the state. In comparison to the last full year of operation in the old library (1987) our circulation has increased 31% (children's circulation has doubled). The Daniels Room provides space for public and organizational meetings, discussion groups and artistic displays. Brownie and Bob McKinley, Deece Lambert and Dot Grim coordinate the discussion groups.

The Hancock Elementary School classes continue to visit the library for stories and new books. Volunteer Barbara Woods directs this activity and very ably coordinates library and school communications. Maryann Hitchcock, Children's Librarian, conducted a successful summer reading program that involved 67 children who read 1625 books.

Volunteers who assist at the desk and with mending and filing are Thelma Babbitt, Lynn Frank, Lois Corbett, Maryann Auth, Betty Gunther, Dot Grim, Ron Woods, Shirley Kane, Wales Meisinger, Mary Sheehan, Bea and George Dechert, Joan Watson and Janet Beach.

The trustees and librarians want to express their gratitude to all who have donated books, time and money. We are very thankful for the love and support directed to the Hancock Town Library.

	<u>ADULT</u>	<u>JUVENILE</u>	<u>TOTAL</u>
Total books loaned	9,984	10,560	20,544
Total videos loaned	206	97	303
Total periodicals loaned	594		594
Total audio tapes loaned	<u>177</u>		<u>177</u>
Total materials loaned	10,961	10,657	21,618
Books borrowed for patrons through Interlibrary Loan			246
Books loaned through Interlibrary Loan			30
Registered borrowers - first grade through age 12			129
Registered borrowers - age 13 through adult			<u>675</u>
Total registered borrowers			804

A. Patricia Briggs, Director

HANCOCK TOWN LIBRARY
HANCOCK, NEW HAMPSHIRE 03449

TREASURER'S ANNUAL REPORT

December 31, 1991

INCOME AND CREDITS

December 31, 1990

Peterborough Savings Bank		
N.O.W. Checking Account	\$ 4,930.69	
Money Market Account	16,510.61	
Petty Cash Fund	<u>15.00</u>	
		\$21,456.30

CASH RECEIPTS

Trust Funds	\$11,000.00	
Interest on Bank Accounts	1,542.10	
Conscience Box	311.45	
Copier Fees	1,060.55	
Donations Received	21,125.00	
Book and Poster Sales	852.30	
Town of Hancock for Operations	9,400.00	
Refunds	39.85	
Miscellaneous	<u>105.00</u>	
		45,436.25
		<u>\$66,892.55</u>

CASH DISBURSEMENTS

Salaries, Gr.	\$13,409.98	
F.I.C.A. Tax	1,025.47	
Books Purchased	6,875.38	
Periodicals Purchased	642.17	
Operating Expenses	4,253.58	
Supplies, Postage & Bindings	997.04	
Building & Grounds Maint. & Repairs	2,664.83	
Transfers to Trust Funds	13,625.00	
Furniture & Equipment Purchased	6,237.00	
Recataloging Expenses	3,600.63	
Summer Reading Program	154.84	
Miscellaneous	<u>285.68</u>	
		53,771.60

December 31, 1991

Peterborough Savings Bank		
N.O.W. Checking Account	\$ 861.66	
Money Market Account		
Reserved for Recataloging	5,733.94	
Reserved for Book Purchases	1,981.99	
Unappropriated	4,528.36	
Petty Cash	<u>15.00</u>	
		13,120.95
		<u>\$66,892.55</u>


HANCOCK LIBRARY TRUSTEES REPORT

On July 1, 1984, Ed Lapine was appointed library trustee and treasurer, a position which he has faithfully filled for almost eight years. Of all the trustee positions, that of treasurer is the most demanding and time-consuming because of its responsibilities for receiving all library income and paying its bills and payroll. During those almost eight years, we estimate that Ed has donated about 2,500 hours, a sizable contribution to the library's operation. In addition, over a four year period, Ed contributed many hours as a member of the library building committee. On behalf of the library staff as well as the children and adults who use the library, Ed's fellow trustees wish to express sincere gratitude and thanks for his invaluable service.

Ed's service is typical of the contribution which the many volunteers make to the operation of the library. A special example is Betty Gunther who has quietly and faithfully served the library for many years. These many volunteers make it possible for the library to offer a much larger range of services than would otherwise be possible.

During 1991, the efforts of the staff and volunteers have produced a highly successful year. We look forward to even greater successes in 1992.

Howard Mitchell
Nancy Adams
Edmond Lapine



RECREATION COMMITTEE

The Recreation Department has had a successful 1991. The major undertaking, the town beach summer program was very successful. Under the guidance of Nancy Gladding, over one hundred children participated in beginners and advanced beginners swimming lessons. Also, a life saving course was offered for the pre-teen group.

The committee has had many discussions with the selectmen and others in regard to future programs to sponsor. The committee in 1992 will be more involved with the hockey rink, baseball, softball, and soccer programs. These programs will be sponsored and co-ordinated by the committee and the Town of Hancock.

As always, the committee is looking for better ways in which to serve the community. Any ideas or functions that are deemed necessary, feel free to contact anyone on the committee.

Respectfully submitted
Hancock Recreation Committee

COMMON COMMISSION

This year the Common Commission and the Selectmen reached agreement on the areas for which the Commission shall be responsible. It does not include the oval area in front of the school, as the School District assumes that mowing chore.

Members of the Commission have resumed the practice of taking the actual mowing work themselves, saving the town that expense.

The old flag on the town flagpole opposite the First Congregational Church was retired after a storm this year and the spare, a considerably smaller temporary flag, has been flying there ever since. The town presently has no spare flag. The cost of a new regular-size flag should be included in the 1992 budget.

Respectfully submitted,
Patricia Herman, Chairman

HANCOCK FIRE DEPARTMENT

The breakdown of the 102 calls for the year is as follows:

53 Rescue Calls	29 Mutual Aid Calls
2 Car Fires	7 Automatic Fire Alarms
4 Chimney Fires	7 Misc. Calls

In 1991 the fire department members spent more time in classes than ever before. We spent 16 hours in the Incident Command Course, 8 hours in Hazards Materials Awareness, and recertified in CPR. This year in February, we took 16 hours of Hazardous Operations. All but the CPR are mandated by the Federal Government. We ask that everybody takes the CPR course. As we continue through this year, we will look into any other courses that might be needed in order to comply with NFPA 1500.

In the 1991 budget, we did not ask for money for equipment. We are upgrading our radios and installing new equipment lockers out of money that we have raised or has been donated to us.

The demands imposed on today's firefighters have greatly increased over the past few years, with our required training, fire calls, medical calls and maintaining the equipment. Add to this mandated training in hazardous materials, communicable disease, first aid, monthly meetings, and Sunday radio checks, you begin to see why it is hard to find new volunteers and to keep the ones we have now.

The truck committee is in the process of selecting what is needed for a new pumper to replace the 1965 International in 1995.

Robert Kierstead, Fire Chief

REPORT OF TOWN FOREST FIRE WARDEN AND STATE FOREST RANGER

1991 was a very dry and busy year for the New Hampshire Forest Fire Service as well as local fire departments due to our increase in the number of fires. Our three major causes of fires in 1991 were non-permit, children and smoking materials. 450 wildland fires in New Hampshire burned approximately 150 acres for an average fire size of one-third acre.

Primarily the local fire department is responsible for extinguishing these fires. Keeping the average fire size this small is a tribute to early detection by citizens, our fire tower lookout system and the quick response of our trained local fire departments.

Please help your local Warden and fire departments by requesting a fire permit before kindling a fire, be understanding if they tell you it is not a safe day to burn and help keep New Hampshire green! Thank you for being fire safe.

REPORT OF THE TOWN CLERK
December 31, 1991

Motor Vehicle and Trailer
Registration Fees Received \$131,266.00

Decals 3,878.00
Town Fees 956.00
Dog and Kennel Licenses 871.00
Dog Penalties 53.00
Cemetery Lots 300.00
Cemetery Maintenance 600.00
Burials 2,295.00
State Fees 552.00

\$140,771.00

Remittance to Treasurer:

Motor Vehicle and Trailer Fees \$131,266.00
Town Fees 956.00
Decals 3,878.00
Dog and Kennel Licenses 871.00
Dog Penalties 53.00
Cemetery Lots 300.00
Cemetery Maintenance 600.00
Burials 2,295.00
State Fees 552.00

\$140,771.00

Statistics:

1978 Vehicle Registrations
156 Dog Licenses
17 Marriage Certificates Issued
3 Cemetery Lots Sold

Lesley E. Cass, Clerk

HANCOCK POLICE DEPARTMENT

Edward J. Coughlan, Jr.
Chief of Police

603-352-1100
603-525-4102

REPORT OF THE HANCOCK POLICE DEPARTMENT
1991

Abandon vehicles	36
Aids rendered	50
Animal complaints	35
Assistance to Hancock Fire Department	67
Assistance to motorist	313
Bad checks	9
Boat complaints	2
Burglary	1
Calls to aid other departments	267
Call back and messages	161
Child abuse	2
Citizen assist	298
Civil and domestic	66
Complaints about hunters	5
Crank and obscene phone calls	3
Criminal mischief	2
Criminal threatening	2
Dog complaints lost or found	98
Disabled motor vehicles	163
False burglary alarms responded to and investigated	64
Fire arms complaints	5
Fire works	4
Found property	21
Intoxicated person	23
Lost property	7
Lost or stolen registration plates	7
Medical assistance calls	19
Missing person	7
Motorcycle complaints	2
Motor vehicle accidents	59
Motor vehicle complaints	133
Motor vehicle lockouts	14
Motor vehicle parking complaints	9
Noise complaints	15
OHRV complaints	2
Property damage	5
Properties reported vacant and checked	84
Recovered stolen vehicles	3
Road hazards	238
Sexual abuse	1
Suspicious persons	12
Suspicious vehicles	22
Theft 10 have been cleared	19
Trespassing	7
Vandalism 4 have been cleared	9
Stolen vehicles 1 has been cleared	1

TOTAL CALLS 2,372

Police Report Cont.

ARREST

DWI	14
Drugs	3
Other Arrest	58

TOTAL ARRESTS 75

SUMMONS

Speed	33
Misuse registration plates	2
Unsafe passing	1
Yellow line	2
Unregistered	21
Stop sign	1
Operating without a license	4
Non inspection	5
Fail to yield right of way	1

TOTAL SUMMONS 70

Warnings	238
DE tags	178

HANCOCK CONSERVATION COMMISSION

The Hancock Conservation Commission is the only local board charged with protecting natural resources of Hancock - our swamps and forests, our drinking water and soils, our wildlife and parklands.

At the Planning Board's request, the Commission drafted steep slope regulations to add to the town's Zoning Ordinance (which will have been voted upon by ballot prior to town meeting). The regulations are designed to prevent excessive soil erosion, outlining rules which must be followed in order to safely build on steeply sloping land. These regulations will complement protections accorded sensitive lands by the Wetlands Conservation District established in 1990.

To ensure the continued purity of public drinking water supplies at Juggernaut Pond, the Commission established a Forestry Committee to work with the town Water Commission in developing a management plan for this resource. The Forestry Committee's report follows under separate cover.

A priority for the Commission in 1991 was to update and more comprehensively inventory the town's natural resources, with a special emphasis on wetlands. A computerized list of Hancock conservation easements was developed as part of this project.

The project requires considerable technical expertise. To broaden and deepen our skills as well as to stay current with state and national conservation issues, Commission members' continuing education included state and regional workshops and field days ranging from the Harris Center-sponsored seminar on Town Scale Water and Sewer Solutions to New Hampshire Audubon's day-long wetlands delineation workshop.

The Commission also organized and hosted several community events: Dozens of Hancock volunteers joined the Commission and the Sportman's Club in April's Clean-Up Day to rid Hancock's roadsides and woods of winter's accumulated litter.

To welcome the season's earliest migrating songbirds and acquaint residents with the trail system at Elmwood Junction, David Rowell and Neal Clark led area birders on an early-morning May "Warbler Walk." This "Bird and Breakfast" outing was followed by breakfast at the Hancock Inn.

In September, the Commission planned and hosted the annual meeting of Conservation Commissions of the Monadnock Region. Participants gathered at Hancock's library for an ambitious mapping workshop designed to integrate area conservation maps with one another.

Respectfully submitted,
Sy Montgomery
Hancock Conservation Commission Secretary

HANCOCK CONSERVATION COMMISSION
FORESTRY MANAGEMENT COMMITTEE

The Hancock Conservation Commission's Forestry Management Committee was approved March 17, 1991 to help manage the town forest. The committee was set up under the auspices of RSA 31: 110-112. Members are Chairperson Anthony F. Brown, of the Conservation Commission; David Ruess, of the Conservation Commission; Bernie Schneckenburger, of the Conservation Commission; and David Huntington and Bob Kyle, both members of the Water Commission.

Our goals are:

1. Preserve Juggernaut Pond town water supply;
2. Protect wildlife habitat;
3. Preserve town forest for future generations;
4. Produce revenue by selective forest harvesting.

Current status of committee:

1. Selection of foresters for mapping and blazing boundaries: New England Forestry Foundation, Dennis McKenney and Daniel D. Reed;
2. Working with selectmen and water commissioners to preserve Juggernaut watershed for continuous use.

Respectfully submitted,
Anthony F. Brown, Chairperson
Hancock Conservation Commission
Forestry Management Committee

HUMAN SERVICES REPORT

During the year 1991, \$17,362.15 was spent of Town moneys for direct aid to applicants who qualified under the Welfare Guidelines of the Town of Hancock. Housing, electricity, heating and food were the main categories covered.

Increases in the number of cases toward the end of 1991 indicate that higher expenditures due to the state of the economy can be anticipated in 1992. Assistance has shown to be more inclusive per case and of a longer duration.

Beyond the Town expenditures, \$8,215.64 was spent from the Hancock Helping Hands Fund. I would like to take this opportunity to thank those people who have so generously donated to the Helping Hands Fund, and those families and organizations who helped with Christmas baskets and Operation Santa for Hancock families. Those who have been recipients of your generosity are very grateful.

Respectfully submitted,
Wendy R. Brennan


HANCOCK PLANNING BOARD

During 1991 the Planning Board met regularly on the first and third Wednesday of each month. Three minor subdivisions, one major subdivision and one boundary line adjustment were processed and approved. The Board developed and approved an updated Capital Improvement Plan. This gives the town a solid working document for making decisions about capital purchases, evaluating the impact of any proposed major developments on the town as a whole and as a tool to look at the overall growth and expenditure patterns of the town. Many thanks to town department heads and committee members for submitting CIP information to the Planning Board and to Dave Reardon for organizing it all.

Tom Woodbury and Jim Chenoweth put together a very clear and much larger map showing the boundaries of the Commercial and Residential Districts in the town. Irene Moore organized a table of contents for the Zoning Ordinance which makes it much easier for all of us to find the appropriate sections.

Several public hearings were held to discuss additions and changes to the Zoning Ordinance covering development on steep slopes, flexible lot sizes for major subdivisions, building on non-conforming lots and the penalty clause for non-compliance with the ordinance. These proposed changes will appear on the 1992 town warrant and be voted on by the town.

Laurie Bryan
Chairperson



REPORT OF THE DUMP COMMITTEE

Let's start off with some interesting statistics. The attendants have processed the following quantities:

Brown Glass	12 Ton	Aluminum	2.5 Ton
Clear Glass	24 Ton	Steel	34.7 Ton
Green Glass	12 Ton	News Print	38 Ton
Plastics: PET	2 Ton	Cardboard/Craft	16 Ton
ADPE	1.7 Ton	Magazines	12 Ton
Colored	1.5 Ton	Tin Cans	2 Ton
Total Trash Produced	457.8 Tons		
Recyclables Removed	159.3 Tons		
Trash in Compactor	298.5 Tons		

These figures represent 34.8% recycling. These figures do not reflect waste oil, tires and batteries.

Contrary to popular belief you do not make money on your recyclables. Where you realize a savings is by not putting recyclables in the compactor. Every ton of waste that is placed in the compactor costs approximately \$95 to get rid of. In other words, you the tax payer can help to keep the operating costs of the Dump under control by separating all recyclables out of your trash.

The Dump Committee is continually looking for new and better markets to serve us.

The Committee would like to thank all the users for their continued support and more specifically their efforts to separate their recyclable out of their trash.

We would like to thank Lennie Eagleson, Ken Blood, and Danny Codman for creating the friendly and helpful atmosphere at the facility.

We would like to thank all the members of the Highway Department for all their help; such as building the scrap metal pit and repairing the road, just to mention a few of their many projects.

And to Bob Kierstead, thanks for your time and effort on the Committee.

Wayne L. Fisher - Chairman
Robert Kierstead - Chairman, Resigned - October
Jack Roper
Bill Eva
Hank Query - Road Agent
Ray Pierce - Selectman

WATER COMMISSIONERS REPORT

This year the federal and state governments began the process of enforcement of the Clean Water Act on municipal water systems by setting conditions and deadlines for compliance. The Hancock Water Works is a public system under their jurisdiction.

It was thought at one time that Hancock would have to install a complete filter system on the Juggernaut Pond source or abandon it in favor of ground water wells. Either solution would have been very expensive for a system of this size. The laws were amended in 1989 to include a provision called the Surface Water Treatment Rule Filtration Avoidance Criteria. This provision allows existing systems that meet certain water quality conditions to continue to operate with disinfection systems only, without filtration.

Preliminary investigations indicated the Hancock system might qualify for the avoidance criteria rule. The engineering firm of Dufresne-Henry was contracted to do the formal study and testing to determine if we can qualify and to submit the waiver request to the State.

The engineering study has been completed and the results look favorable. The key ingredient seems to be the condition of the Juggernaut watershed which is 80% owned by the Town and totally undeveloped.

The deadline for submission of the waiver request is June 1992. The Commissioners will submit the request for the Hancock system prior to that date.

Some capital improvements will be necessary to meet the disinfection and monitoring criteria under the new rules. The engineering cost estimate for this work is in the order of magnitude of \$250,000. The work will have to be completed in approximately one year following state approval of the waiver request.

In preparation for the future capital and operating cost requirements, the Commissioners increased user rates effective January 1, 1992. The additional revenue will be used primarily for design and construction of a new disinfection facility.

For anyone interested in the details of the latest engineering study, a copy is available at the Town Library.

Water Commissioners
David Huntington
Robert Keil
Richard Quinn

HOME HEALTH CARE AND COMMUNITY SERVICES, INC.
REPORT TO THE TOWN OF HANCOCK
JANUARY 1, 1991 TO DECEMBER 31, 1991

ANNUAL REPORT

In 1991, Home Health Care and Community Services continued to provide home care and community services to the residents of Hancock. The following information represents a projection of Home Health Care and Community Services' activities in your community in 1991. The projection is based on actual services provided from January through September 1991 and an estimate of usage during October, November and December.

SERVICE REPORT

<u>SERVICES OFFERED</u>	<u>SERVICES PROVIDED</u>	<u>SERVICES SUPPORTED PARTIALLY OR TOTALLY BY THE TOWN</u>
Nursing	81 Visits	3 Visits
Child Health Nursing	0 Visits	0 Visits
Physical Therapy	5 Visits	0 Visits
Speech Pathology	0 Visits	0 Visits
Occupational Therapy	0 Visits	0 Visits
Homemaker	110 Hours	84 Hours
Home Health Aide	118 Visits	90 Visits
Medical Social Worker	0 Visits	0 Visits
Nutritionist	2 Visits	2 Visits
Office Visits	15 Visits	6 Visits
Health Promotion Clinics	2 Clinics	2 Clinics
Total Unduplicated Residents Served: 17		

In addition to the above listed activities, regularly scheduled blood pressure clinics, child health clinics, and telephone consultations were made available to your residents throughout the year. Town funding, in part, supported these additional services.

FINANCIAL REPORT

The actual cost of all services provided in 1991 with all funding sources is projected to be \$14,005.30.

The total cost of services provided for a partial fee, or at no charge to residents in Hancock is projected to be \$4,126.72.

For 1992, we recommend an appropriation of \$4,000.00 to continue home care services at the current level.

Thank you for your consideration.

MARRIAGE LICENSES ISSUED
IN HANCOCK, NEW HAMPSHIRE
1991

<u>DATE</u>	<u>NAME</u>	<u>RESIDENCE</u>
03-02	Wayne Lester Johnson	Hancock, NH
	Kathy Ann Courser	Peterborough, NH
04-20	Robin Bruce Barwood	Hancock, NH
	Kirsten Marie Olson	Hancock, NH
05-18	Christopher Ernest Adams	Hancock, NH
	Katharine Jo Ferry	Hancock, NH
07-20	John Jay Naylor	Hancock, NH
	Valerie Kaye Barker	Bath ME
08-18	Stuart Victor Goldberg	Hancock, NH
	Stacey Melinda Waddill	Hancock, NH
08-24	Paul Julian Bergan	Hancock, NH
	Margo Louise Roiko	Hancock, NH
08-31	Christopher James Joseph	Hancock, NH
	Michelle Renee Brown	Hancock, NH
09-01	Herbert Spencer Schofield, IV.	Hancock, NH
	Lisa Karen Willinger	Sherman Oaks, CA
09-14	Roland Eric Hoch	Sherman Oaks, CA
	Sarah Demmon Garland	Chicago, IL
10-05	John Theibert Crowell	Chicago, IL
	Bernetta Kathleen MacKenzie	Hancock, NH
10-05	Jaimie Bruce Kierstead	Hancock, NH
	Bambi Lee Raymond	Hancock, NH
10-05	Donald Glen Caisse	Hancock, NH
	Marian Jane Brumaghim	Hancock, NH
10-19	Scott Arnold Baldwin	Hancock, NH
	Cheryl Ann Cass	Hancock, NH
09-09	Patrick Russell Hunt	Exeter, NH
	Lisa Marie Benoit	Hancock, NH
12-01	Franklin J. Stout	Hancock, NH
	Constance Adams Halliday	Ashburnham, MA
12-07	Winslow Carlisle Dean	Ashburnham, MA
	Aida Luz Laguer	Hancock, NH

BIRTHS - HANCOCK, NEW HAMPSHIRE - 1991

<u>DATE</u>	<u>PLACE</u>	<u>CHILD'S NAME</u>	<u>MOTHER'S MAIDEN NAME</u>	<u>FATHER'S NAME</u>
02-26	Peterborough	Ian Christopher Stevens	Laurie A. Dunlap	Christopher R. Stevens
03-05	Peterborough	Cameron James Joseph	Ellen M. Borsari	Linden P. Joseph
03-17	Hancock	Addy Elizabeth Parsons	Judith Cadwell	Jeffrey C. Parsons
04-02	Peterborough	Griffin Patrick Rounds	Paula J. Chouinard	Martin P. Rounds
04-04	Concord	Shannon Marie Levesque	Colleen P. Maloney	Guy P. Levesque
07-06	Peterborough	Jennifer Marjory Ingalls	Susan R. Chandler	Charles F. Ingalls, Jr.
07-29	Peterborough	Lee Grehan	Judy I. Connors-Tenney	Richard E. Grehan
08-26	Peterborough	Alyssa Leone Kervin	Tina L. Stevens	Timothy A. Kervin
09-07	Hancock	Trina E. Powers	Kristin B. Rice	Stephen J. Powers
10-06	Keene	Kyleigh Elizabeth Joseph	Joan C. Norton	Todd M. Joseph
10-11	Keene	Justine Shawn Jarest	Christine L. Harrington	Jamison C. Jarest
11-12	Peterborough	Mariah Jean Blanchette	Martha J. Lawrence	Adam E. Blanchette
11-18	Peterborough	Brett Carr Ketchum	Suzanne P. Kelley	Peter C. Ketchum

DEATHS - HANCOCK, NEW HAMPSHIRE - 1991

<u>DATE</u>	<u>NAME</u>	<u>PLACE OF DEATH</u>
06-09-90	Mary E. Hughes	Hillsboro, NH
02-19	Mary L. Jones	Peterborough, NH
04-17	Margaret E. Ward	Peterborough, NH
05-03	Kenneth H. Cragin, Jr.	Peterborough, NH
06-04	Harrison L. Kendall	Manchester, NH
06-12	Bernice R. Fogg	San Antonio, TX
07-17	Paul B. Durrell	Peterborough, NH
08-05	L. Albert Daloz	Toronto, Canada
10-05	Thomas B. Manning	Peterborough, NH
11-01	Mildred W. Upton	Peterborough, NH
11-08	Douglas M. Smith	Peterborough, NH
11-21	Ray E. Johns	Peterborough, NH
11-22	Janet C. Flagg	Peterborough, NH
12-05	Kenneth E. Kepner	Peterborough, NH
12-12	Alice E. Hill	Peterborough, NH
12-21	Aline M. Brown	Peterborough, NH

REPORT OF THE TRUSTEES OF TRUST FUNDS OF THE TOWN OF HANCOCK FOR 1991

DATE	TRUST NAME	PURPOSE	BEGINNING BALANCE	NEW FUNDS	GAIN/LOSS	ENDING BALANCE	BEGINNING BALANCE	INCOME	PAID OUT	ENDING BALANCE	TOTAL
Library											
1982	Library Improvement	Library	18,506.64	125.00	(84.28)	18,537.35	245.41	1,380.66	0.00	1,626.07	20,163.42
1967	Babbitt, George King	Library	530.21	0.00	(2.65)	527.56	0.00	38.43	(25.59)	12.84	540.40
1952	David, Bobar J.	Library	1,725.00	0.00	36.17	1,761.17	0.00	128.28	(65.38)	42.90	1,804.07
1956	Emerson, Richard & Hannah	Library	2,198.68	0.00	(10.98)	2,187.70	0.00	159.35	(106.06)	53.29	2,240.99
1972	Eutis	Library	1,099.00	0.00	(5.48)	1,093.52	0.00	79.65	(53.02)	26.63	1,120.15
1976	Gipson, Emma Whittemore	Library	71,988.22	0.00	65,151.86	137,140.08	0.00	9,989.12	(6,648.64)	3,340.48	140,480.56
1938	Hadley Legacy	Library	1,000.00	0.00	(4.99)	995.01	0.00	72.47	(48.24)	24.23	1,019.24
1949	Hancock Town Fund	Library	1,890.50	0.00	(10.37)	1,880.13	187.72	150.62	(100.25)	238.09	2,118.22
1872	Hubbard Legacy	Library	1,021.36	0.00	(5.09)	1,016.27	0.00	74.03	(49.26)	24.77	1,041.04
1984	Johnson, Herbert	Library	252.00	0.00	(1.26)	250.74	0.00	18.26	(12.15)	6.11	256.85
1982	Johnson, Mary Miller	Library	4,000.00	0.00	(19.96)	3,980.04	0.00	289.90	(192.96)	96.94	4,076.98
1974	Lyon, Albert H	Library	1,005.00	0.00	(5.01)	999.99	0.00	72.84	(48.48)	24.36	1,024.35
1968	Russ, A. Bayard	Library	145.00	0.00	(0.73)	144.27	0.00	10.50	(7.00)	3.50	147.77
1979	Stearns, M. Louisa	Library	146.00	0.00	(0.73)	145.27	0.00	10.59	(7.04)	3.55	148.82
1989	Teacher, Grace Hall	Library	10,000.00	0.00	171.28	10,171.28	0.00	740.86	(493.11)	247.75	10,419.03
1952	Teacher, Louis B.	Library	1,000.00	0.00	(4.99)	995.01	0.00	72.47	(48.24)	24.23	1,019.24
1952	Toumey Fund	Library	400.00	0.00	(2.00)	398.00	0.00	28.99	(19.29)	9.70	407.70
1977	Toumanoff, Alexandra G	Library	5,029.65	0.00	1,366.84	6,396.49	0.00	465.91	(310.11)	155.80	6,552.29
1966	Tudor, John	Library	3,548.64	0.00	(17.70)	3,530.94	0.00	257.19	(171.18)	86.01	3,616.95
1946	Ware, Emanuel & Martha	Library	10,773.14	0.00	15,233.70	26,006.84	0.00	1,894.31	(1,260.82)	633.49	26,640.33
1969	Waterbury, Harry B	Library	500.00	0.00	(2.50)	497.50	0.00	36.24	(24.12)	12.12	509.62
1889	Whitcomb Legacy	Library	14,207.35	0.00	12,282.56	26,489.91	0.00	1,929.50	(1,284.24)	645.26	27,135.17
1934	Brooks, Rosemond	Library books	100.00	0.00	(0.50)	99.50	0.00	7.25	(4.82)	2.43	101.93
1986	Brooks, Rosemond	Library	50,000.00	0.00	(303.99)	49,696.01	10,571.92	4,444.10	0.00	15,016.02	64,712.03
1991	Karl G. Upton	Library	0.00	13,500.00	(16.53)	13,483.47	0.00	523.39	0.00	523.39	14,006.86
SUBTOTALS			201,066.39	13,625.00	93,732.66	308,424.05	11,005.05	22,874.91	(11,000.00)	22,879.96	331,304.01
Miscellaneous											
1869	Whitcomb Legacy	Care of Commons	5,404.56	0.00	(936.87)	4,477.69	0.00	330.18	(331.91)	(1.73)	4,475.96
1883	Hills, Selina	Sunday Sch Library	200.00	0.00	(1.00)	199.00	0.00	14.67	0.00	14.67	213.67
1896	Gordon, Aza	Sunday Sch. Lib.	100.00	0.00	(0.50)	99.50	0.00	7.34	0.00	7.34	106.84
1951	Tatcher, Della	Teacher Park	6,266.92	0.00	1,671.26	7,938.18	19,104.26	1,994.09	0.00	21,098.35	29,036.53
1962	Beneley Fund	Town clock	2,000.00	0.00	(1.00)	199.00	0.00	14.67	0.00	14.67	213.67
1872	Hubbard Legacy	Town Poor	1,000.00	0.00	(5.02)	994.98	0.00	73.37	0.00	73.37	1,068.35
SUBTOTALS			13,171.48	0.00	736.87	13,908.35	19,104.26	2,434.32	(331.91)	21,206.67	35,115.02
Cemetery											
1987	Cemetery Funds	Care of Lots	38,030.87	0.00	7,331.60	45,362.47	3,113.30	3,606.54	(3,000.00)	3,719.84	49,082.31
	Cemetery	Cemetery	1,371.40	1,600.00	(6.88)	2,964.52	0.00	100.62	(730.00)	(629.38)	2,335.14
SUBTOTALS			39,402.27	1,600.00	7,324.72	48,326.99	3,113.30	3,707.16	(3,730.00)	3,090.46	51,417.45

REPORT OF THE TRUSTEES OF TRUST FUNDS OF THE TOWN OF HANCOCK FOR 1991

DATE	TRUST NAME	PURPOSE	BEGINNING BALANCE	NEW FUNDS	GAIN/LOSS	ENDING BALANCE	BEGINNING BALANCE	INCOME	PAID OUT	ENDING BALANCE	TOTAL
	Scholarship										
1973	Manning, Thomas & Eleanor	Scholarships	8,717.62	0.00	(43.49)	8,674.13	0.00	631.46	(200.00)	431.46	9,105.59
		SUBTOTALS	8,717.62	0.00	(43.49)	8,674.13	0.00	631.46	(200.00)	431.46	9,105.59
	Schools										
1934	Foster, Elwin C.	High School	32,222.89	0.00	18,804.17	51,027.06	0.00	3,762.70	0.00	3,762.70	54,789.76
1957	Davis	Schools	754.00	0.00	165.37	919.37	0.00	67.79	0.00	67.79	987.16
1957	Fogg	Schools	758.77	0.00	(31.80)	726.97	0.00	55.67	0.00	55.67	810.64
1942	Foster, Anna M. B.	Schools	24,456.50	0.00	11,858.25	36,314.75	0.00	2,677.82	0.00	2,677.82	38,992.57
1937	Bayward, Katie M.	Schools	32,095.87	0.00	3,969.26	36,065.13	0.00	2,659.42	0.00	2,659.42	38,724.55
		SUBTOTALS	90,288.03	0.00	34,793.25	125,081.28	0.00	9,223.40	0.00	9,223.40	134,304.68
	TOTALS		352,645.79	15,225.00	136,544.01	504,414.80	33,222.61	38,871.25	(15,261.91)	56,831.95	561,246.75

PROPERTY OWNER	SER#	MAP#	LOT#	BUILDING VALUE	LAND VALUE	CURRENT USE	ACREAGE	NET VALUATION
** UNKNOWN	535	OR09	0071-0000	0	19,300 R	0	.25	19,300
** UNKNOWN	434	OR06	0079B-0000	0	100 R	0	.15	100
ABBASSI, HASSAN & LISA	990	OU04	0057-0000	187,500 R	29,000 R	0	1.03	215,500
ACHILLE, GEORGE P. & JANET A.	287	OR07	0015-0000	0	0 R	2,751	13	2,751
ADAMS, CHRISTOPHER & JEAN	988	OU04	0055-0000	68,700 R	26,700 R	0	.9	95,400
ADAMS, EDWIN E. & NANCY D.	1081	OU08	0016-0000	112,400 R	41,800 R	0	3	154,200
ADAMS, ERNEST A. & NANCY P.	1039	OU06	0009-0000	0	1,200 R	0	3.09	1,200
ADAMS, ERNEST A. & NANCY P.	817	OR15	0030-0000	0	0 R	1,750	71	1,750
ADAMS, ERNEST A. & NANCY P.	819	OR15	0030B-0000	0	0 R	65	4.03	65
ADAMS, ERNEST A. & NANCY P.	820	OR15	0030C-0000	0	0 R	66	4.07	66
ADAMS, ERNEST A. & NANCY P.	565	OR09	0095B-0000	101,700 R	30,700 R	0	9.75	132,400
ADAMS, ERNEST A. & NANCY P.	858	OU01	0006-0000	0	1,100 R	0	1.05	1,100
ADAMS, ERNEST A. & NANCY P.	372	OU01	0019-0000	170,200 R	31,000 R	0	1.27	201,200
ADAMS, ERNEST A. & NANCY P.	1214	OU03	0008A-0000	0	750 R	0	.75	750
ADAMS, NANCY P.	1008	OU04	0076-0000	237,800 R	45,100 R	0	.48	282,900
ADAMS-JR., RALPH J. & SUSAN I.	570	OR09	0099-0000	69,600 R	29,500 R	33	2.5	99,133
ADAMS-JR., RALPH J. & SUSAN I.	572	OR09	0100A-0000	0	0 R	299	9.3	299
AKERLEY, A.BRIAN & KEITH	889	OU02	0003-0000	0	31,500 R	0	4.13	31,500
AKERLEY, A.BRIAN & KEITH	892	OU02	0006-0000	0	31,100 R	0	5.45	31,100
AKERLEY, KEITH	1023	OU05	0008-0000	85,100 R	30,000 R	0	2.07	115,100
AKERLEY, KEITH	907	OU02	0021-0000	64,700 R	26,200 R	0	.7	90,900
AKERLEY, KEITH	908	OU02	0022-0000	95,000 R	29,900 R	0	2	124,900
AKERLEY, KEITH	1203	OU05	0008A-0000	0	26,800 R	0	.92	26,800
ALBERT, ROBERT & PEGGY	369	OR08	0024-0000	231,500 R	33,700 R	0	3.9	265,200
ALDRICH, ERIC & ADINE	136	OR03	0009-0000	94,300 R	35,600 R	0	5.14	129,900
ALLEN ESTATE, CHESTER B.	667	OR11	0032-0000	103,400 R	37,500 R	0	4.5	140,900
ALLEN ESTATE, CHESTER B.	668	OR11	0033-0000	0	31,600 R	0	4.6	31,600
AMES, HARVEY M.J. & DOREEN	697	OR11	0061-0000	192,400 R	36,500 R	0	4	228,900
AMIDON, RICHARD E. & ELEANOR H	1053	OU07	0009-0000	0	0 R	53	.71	53
AMIDON, RICHARD E. & ELEANOR H	1054	OU07	0010-0000	0	0 R	2	.03	2
AMIDON, RICHARD E. & ELEANOR H	1063	OU07	0018-0000	150,600 R	26,500 R	172	3.9	177,272
AMIDON, RICHARD E. & ELEANOR H	574	OR09	0102-0000	0	0 R	396	3.9	396
AMIDON, RICHARD E. & ELEANOR H	575	OR09	0103-0000	0	0 R	337	4.5	337
AMIDON, RICHARD E. & ELEANOR H	577	OR09	0105-0000	0	28,800 R	0	6.7	28,800
AMIDON, RICHARD E. & ELEANOR H	629	OR10	0032C-0000	0	0 R	232	3.1	232
AMODIO, RICHARD J. & MARYBETH F	496	OR09	0037-0000	0	30,000 R	0	3.8	30,000
AMODIO, RICHARD J. & MARYBETH F	497	OR09	0038-0000	225,300 R	35,900 R	0	3.7	261,200
AMERSON, DAVID R. & KATHERINE	927	OU03	0007-0000	105,500 R	25,600 R	0	.6	131,100
APELIAN, DOUGLAS & VIRGINIA	472	OR09	0020-0000	90,400 R	36,200 R	0	5.15	126,600
ASCAMI & C. CHALKE, ELIZABETH	37	OR01	0023-0000	0	24,400 R	0	2.1	24,400
ASH, GLADYS G.	980	OU04	0047-0000	70,500 R	26,100 R	0	.75	61,600
AUDUBON SOCIETY OF NH	765	OR14	0036A-0000	0	0 R	775	60.8	775
AUDUBON SOCIETY OF NH	774	OR14	0013A-0000	0	0 R	595	46.7	595
AUTH, C. GORDON & MARYANN	121	OR02	0051-0000	153,600 R	41,800 R	0	8.33	195,400
BABBITT, THELMA	647	OR11	0012-0000	106,000 R	30,500 R	1,201	54	137,701
BACA, ROBERT J. & MARILYN F.	767	OR14	0008-0000	199,600 R	24,100 R	2,797	137	226,497
BAINTON, WILLIAM S.&BERNADINE	1110	OU10	0006-0000	76,400 R	32,200 R	0	2.1	108,600
BAKWELL, POLLY O	413	OR06	0062-0000	177,100 R	35,000 R	1,376	24.23	214,276
BALDWIN-WAYNE ESTATE, ISABELLE	1117	OU10	0011-0000	48,800 R	41,200 R	0	8	55,000
BAMFORD, THOMAS L.	87	OR02	0019-0000	0	0 R	418	4.1	418
BAMFORD, THOMAS L.	89	OR02	0021-0000	0	0 R	544	8	544
BAMFORD, THOMAS L.	94	OR02	0026-0000	206,500 R	33,400 R	816	14	249,716
BAMFORD, THOMAS L.	95	OR02	0027-0000	0	0 R	75	1.1	75
BAMFORD, THOMAS L.	96	OR02	0028-0000	45,800 R	29,400 R	5,236	74	80,436
BANDICRI, OENO & SANDRA	12	OR01	0006-0000	79,400 R	36,900 R	0	5.5	116,300
BARNH, FRANK W. & MARGARET	336	OR07	00550-0000	131,600 R	29,800 R	189	13.75	161,589
BARNES, CHRISTOPHER & KATHERINE	71	OR02	0003-0000	91,600 R	41,200 R	0	8.3	132,800
BASKIN, CATHRYN	10	OR01	0004-0000	56,700 R	25,300 R	0	1	82,000
BATTERMAN, CHARLES J. & RUTH	205	OR06	0002-0000	136,400 R	29,600 R	1,067	31.5	169,067
BEACH, WARREN & JANET	655	OR11	0020-0000	125,900 R	40,100 R	0	4.3	166,000
BEERS, DANIEL C. & SUSAN J.	454	OR09	0004B-0000	122,400 R	40,200 R	0	7.38	162,600
BEERS, DANIEL C. & SUSAN J.	461	OR09	0009-0000	0	6,000 R	0	6	6,000
BEQUIN, ELLEN K.	67	OR01	0050-0000	102,100 R	35,500 R	0	6	137,600
BELL, RICHARD B. & ROBERTA I.	305	OR07	0030-0000	210,100 R	30,700 R	0	2.4	240,800
BELL-JR, JAMES R.P. & JEAN C.	1151	OU14	0003-0000	8,700 R	63,500 R	0	1	72,200

PROPERTY OWNER	SER#	MAP#	LOT#	BUILDING VALUE	LAND VALUE	CURRENT USE	ACREAGE	NET VALUATION
BELL-JR, JAMES R.P. & JEAN C.	1152	DU14	0004-0000	63,300 R	96,700 R	0	1.7	160,000
BELTZ, GERALD A. & BARBARA W.S.	1112	DU10	0008-0000	92,300 R	29,600 R	0	4.4	121,900
BENDA, ELISABETH K.	1029	DU05	0014-0000	0	30,800 R	0	6.4	30,800
BENNETT, GALE W. & NANCY L.	654	OR11	0019-0000	106,600 R	37,100 R	0	4.3	143,700
BENNETT-TRUSTEE, KATHLEEN P.	558	OR09	0090-0000	95,000 R	28,400 R	0	1.9	123,400
BENOIT, CHARLES & MARY BETH	74	OR02	0007-0000	4,400 R	0 R	231	3.4	4,431
BENOIT, CHARLES & MARY BETH	83	OR02	0016-0000	149,600 R	27,900 R	1,020	16	178,520
BENOIT, ROBERT A. & THERESA	919	DU02	0032-0000	54,000 R	28,900 R	0	1.5	82,900
BENOIT, ROBERT A. & THERESA	982	DU04	0049-0000	116,600 R	26,700 R	0	.9	143,300
BERGAM, PAUL J.	475	OR09	0020C-0000	148,100 R	39,100 R	0	6.82	187,200
BERGIN, JOHN A. & JOAN F.	80	OR02	0013-0000	217,500 R	54,700 R	0	16	272,200
BERNIUS, LYLE DEAN & CATHY LYNN	326	OR07	0049-0000	141,000 R	37,300 R	0	4.4	178,300
BERNSON, JACQUELYN	605	OR10	0018-0000	31,900 R	31,700 R	0	4.2	63,600
BEVIS, WILLIAM D. & DOROTHY C.	494	OR09	0035-0000	137,500 R	36,900 R	0	4.2	174,400
BEWLEY, ROBERT W. & SHIRLEY M.	57	OR01	0040B-0000	96,200 R	30,100 R	0	2.1	126,300
BILLINGS, JANE	208	OR06	0005-0000	54,000 R	33,300 R	0	3.7	87,300
BILLINGS, SALLY W.	706	DR12	0002-0000	104,500 R	30,300 R	0	3.5	134,800
BILLINGS-ET AL, BRUCE R.	977	DU04	0044-0000	118,300 R	28,300 R	0	1.2	146,600
BISHOP, BARRY K. & BARBARA R.	463	OR09	0011-0000	52,500 R	30,600 R	0	2.4	83,100
BLAINE-ET AL, B. PAULINE	293	OR07	0021-0000	225,500 R	35,500 R	0	4.8	261,000
BLAIR, DAVID H. & LINDA M.	140	OR03	0011-0000	0	0 R	10	.6	10
BLAIR, DAVID H. & LINDA M.	153	OR03	0032-0000	0	0 R	727	45	727
BLANCHETTE, ALBERT & VIRGINIA	895	DU02	0009-0000	126,900 R	26,600 R	0	.8	153,500
BLANCHETTE, MICHAEL & HOLLY	480	OR09	0021-0000	118,400 R	33,900 R	0	4	152,300
BLANCHETTE, ADAM E. & HARTHA J.	896	DU02	0009A-0000	61,300 R	29,100 R	0	1.6	90,400
BLEICKEN, KURT & JANEI	599	OR10	00130-0000	150,800 R	45,400 R	0	11.02	196,200
BLEICKEN, KURT & JANEI	746	OR10	00130-0001	0	41,600 R	0	8.9	41,600
BLICKER, CARL V.	966	DU04	0029-0000	207,900 R	30,800 R	0	.6	238,700
BLICKER, CARL V. & LINDA S.	681	OR11	0046-0000	0	34,000 R	0	6	34,000
BLOOD, KENNETH A. & MARCIA	1071	DU08	0006-0000	77,100 R	26,500 R	0	.8	103,600
BOHN, AUGUST H. & RUTH E.	698	OR11	0062-0000	163,600 R	36,500 R	0	4	200,100
BOISSY, BERNECE C.	1025	DU05	0010-0000	71,000 R	30,700 R	0	2.4	101,700
BOLDINI, CONSTANCE M.	269	DR07	0002-0001	39,300 R	21,200 R	1,490	43.9	61,990
BOLDINI, GUIDO & JULIA	271	OR07	0002-0003	39,000 R	28,000 R	0	5.2	67,000
BOLTON, WILLIAM W. & DIANNE C.	395	OR08	0044-0000	0	21,000 R	0	.7	21,000
BOLTON, WILLIAM W. & DIANNE C.	421	OR08	0071-0000	103,600 R	29,900 R	0	2	133,500
BORECKE-JR., JOHN R. & SIRI	707	OR12	0003-0000	165,800 R	39,500 R	0	7.1	205,300
BOSTON AND MAINE CORP	261	OR06	0057-0000	0	13,400 R	0	7	13,400
BOSTON AND MAINE CORP	545	OR09	0080-0000	0	20,500 R	0	11	20,500
BOSTON AND MAINE CORP	1058	DU07	0013-0000	0	5,400 R	0	2.7	5,400
BOSTON AND MAINE CORP	132	OR03	0005-0000	0	5,300 R	0	2.67	5,300
BOSTON AND MAINE CORP	164	OR03	0040-0000	0	16,900 R	0	9	16,900
BOSTON AND MAINE CORP	435	OR08	0080-0000	0	9,600 R	0	5	9,600
BOSTON AND MAINE CORP	1238	OR06	0004B-0000	0	3,000 R	0	1.6	3,000
BOSTON AND MAINE CORP	458	OR09	0006-0000	0	18,600 R	0	10	18,600
BOSTON AND MAINE CORP	207	OR06	0004-0000	0	5,600 R	0	3	5,600
BOSTON UNIVERSITY	107	OR02	0039-0000	0	203,900 R	0	127.21	203,900
BOSTON UNIVERSITY	108	OR02	0040-0000	970,400 R	139,500 R	0	37	1,109,900
BOSTON UNIVERSITY	109	OR02	0041-0000	179,200 C	101,600 C	0	27	280,800
BOSTON UNIVERSITY	111	OR02	0043-0000	0	306,200 R	0	197	306,200
BOSTON UNIVERSITY	1235	OR02	0039A-0000	2,045,000 C	44,100 R	0	4.71	2,089,100
BOTT, DAVID R. & HARTHA C.	100	OR02	0032-0000	0	0 R	1,632	30	1,632
BOTT/NORWAY HILL TRUST	910	DU02	0024-0000	81,900 R	26,200 R	0	.7	108,100
BOWEN, DOUGLAS & BARBARA	554	OR09	0086C-0000	56,800 R	33,000 R	0	6.65	89,800
BOWEN, SUZANNE	757	DR13	0023A-0000	0	0 R	3,138	52	3,138
BOWMAN, BARBARA S.	127	OR03	0001-0000	0	0 R	1,401	29	1,401
BRADFORD, DANA R. & MARY M.	604	OR10	0017-0000	75,300 R	31,400 R	0	4.03	106,700
BRADLEY, CHARLES W. & HARTHA	886	DU01	0033-0000	87,800 R	31,600 R	0	1.57	119,400
BRADLEY, CHARLES W. & HARTHA	911	DU02	0025-0000	0	600 R	0	.61	600
BRADLEY, CHARLES W. & HARTHA	912	DU02	0025A-0000	0	34,600 R	0	2.86	34,600
BRADY, JOHN A & KINDERLY S.	640	OR11	0006A-0000	0	0 R	215	11	215
BRAND, DAVID H. & SUSAN H.	660	OR11	0025-0000	233,900 R	35,900 R	0	3.7	269,800
BRECHMAN-JR., THOMAS J. & WENDY R	975	DU04	0038-0000	97,000 R	28,900 R	0	2.03	125,900
BRIGGS, DONALD C. & A.PATRICIA	292	OR07	0020-0000	123,900 R	26,200 R	0	.7	150,100
BRIGGS, ELEANOR	3	OR04	0015-0000	0	0 R	3,421	175	3,421

PROPERTY OWNER	SER#	MAP#	LOT#	BUILDING VALUE	LAND VALUE	CURRENT USE	ACREAGE	NET VALUATION
BRIGGS, ELEANOR	4	OR04	0016-0000	0	0	R	561 7.5	561
BRIGGS, ELEANOR	1125	OU11	0001-0000	3,700 R	0	R	231 11.8	3,931
BRIGGS, ELEANOR	1126	OU11	0002-0000	0	0	R	665 34	665
BRIGGS, ELEANOR	1130	OU12	0003-0000	0	0	R	860 44	860
BRIGGS, ELEANOR	631	OR11	0002-0000	0	0	R	3,343 171	3,343
BRIGGS, ELEANOR	632	OR11	0003-0000	0	0	R	1,756 47	1,756
BRIGGS, ELEANOR	633	OR11	0004-0000	0	0	R	821 42	821
BRIGGS, ELEANOR	1147	OU13	0015-0000	0	0	R	2,561 131	2,561
BRIGGS, ELEANOR	1156	OU14	0008-0000	0	0	R	3,526 62.1	3,526
BRIGGS, ELEANOR	1168	OU16	0001-0000	0	0	R	1,272 17	1,272
BRIGGS, ELEANOR	1180	OU16	0013-0000	0	32,200 R		0 .2	32,200
BRIGGS, ELEANOR	178	OR04	0007-0000	0	0	R	371 19	371
BRIGGS, ELEANOR	183	OR04	0010-0000	0	0	R	782 40	782
BRIGGS, ELEANOR	187	OR04	0013-0000	0	0	R	508 26	508
BRIGGS, ELEANOR	190	OR05	0001-0000	0	0	R	3,086 66	3,086
BRIGGS, ELEANOR	191	OR05	0002-0000	0	0	R	469 24	469
BRIGGS, ELEANOR	192	OR05	0003-0000	0	0	R	1,408 72	1,408
BRIGGS, ELEANOR	193	OR05	0004-0000	0	0	R	919 47	919
BRIGGS, ELEANOR	705	OR12	0001-0000	0	0	R	8,255 121.4	8,255
BRIGGS, ELEANOR	194	OR05	0005-0000	0	0	R	1,427 73	1,427
BRIGGS, ELEANOR	195	OR05	0006-0000	0	0	R	4,509 81	4,509
BRIGGS, ELEANOR	197	OR05	0008-0000	0	0	R	6,114 102	6,114
BRIGGS, ELEANOR	198	OR05	0009-0000	0	0	R	7,327 119	7,327
BRIGGS, ELEANOR	710	OR12	0006-0000	0	0	R	97 1.3	97
BRIGGS, ELEANOR	199	OR05	0010-0000	0	0	R	2,537 47	2,537
BRIGGS, ELEANOR	200	OR05	0011-0000	0	0	R	6,396 120	6,396
BRIGGS, ELEANOR	201	OR05	0012-0000	0	0	R	7,534 145	7,534
BRIGGS, ELEANOR	202	OR05	0013-0000	0	0	R	5,848 100	5,848
BRIGGS, ELEANOR	203	OR05	0014-0000	0	0	R	782 40	782
BRIGGS, ELEANOR	717	OR12	0012-0000	0	0	R	1,616 49	1,616
BRIGGS, ELEANOR	718	OR12	0013-0000	0	0	R	3,487 118	3,487
BRIGGS, ELEANOR	719	OR12	0014-0000	0	0	R	1,102 44	1,102
BRIGGS, ELEANOR	720	OR12	0015-0000	0	0	R	5,857 215	5,857
BRIGGS, ELEANOR	721	OR12	0016-0000	0	0	R	1,943 91	1,943
BRIGGS, ELEANOR	723	OR12	0018-0000	0	0	R	1,740 89	1,740
BRIGGS, ELEANOR	237	OR06	0034-0000	427,300 R	29,800 R		1,020 17	458,120
BRIGGS, ELEANOR	240	OR06	0037-0000	0	0	R	1,224 18	1,224
BRIGGS, ELEANOR	242	OR06	0039-0000	0	0	R	476 7	476
BRIGGS, ELEANOR	243	OR06	0040-0000	0	0	R	2,424 67	2,424
BRIGGS, ELEANOR	244	OR06	0041-0000	0	0	R	1,122 15	1,122
BRISTOL-JR., JAMES E.	384	OR08	00344-0000	0	30,400 R		0 5.08	30,400
BRISTOL-JR., JAMES E.	385	OR08	00348-0000	0	30,400 R		0 5.09	30,400
BRITTON, ROBERT E. & SYLVIA M.	520	OR09	00584-0000	183,800 R	33,900 R		0 4.01	217,700
BROUWERICK, ROBERT J. & ELIZABETH	609	OR11	0034-0000	136,100 R	37,700 R		0 4.6	173,800
BROOKIN, BRUCE I. & PAULA	451	OR09	0003-0000	0	49,700 R		1,630 52	51,330
BROOKE, JOSEPH P.	160	OR03	0038-0000	64,100 R	29,300 R		0 3	93,400
BROOKS, ROBERT S. & CAROLYN	537	OR09	0073-0000	66,900 R	29,500 R		0 2	96,400
BROOKS, ROBERT S. & CAROLYN	538	OR09	0074-0000	0	0	R	700 10.3	700
BROWN, JEFFREY S.	298	OR07	0026-0000	129,100 R	28,600 R		340 12.16	158,040
BROWN, KENNETH & JULIE	283	OR07	0013-0000	36,300 R	17,600 R		3,433 66.11	57,333
BROWN, KENNETH & JULIE	284	OR07	0013A-0000	0	0	R	1,414 5.07	1,414
BROWN, KENNETH & JULIE	285	OR07	0013B-0000	0	0	R	1,451 10.65	1,451
BROWN, KENNETH & JULIE	299	OR07	0027-0000	195,200 R	28,700 R		4,582 19.46	228,432
BROWN, MARGARET R.	105	OR02	0037-0000	0	0	R	180 2.4	180
BROWN, MARGARET R.	106	OR02	0038-0000	380,500 R	30,100 R		568 9.8	411,168
BROWNE/P. SCHARFENDERGER, LAUREL	438	OR08	0083-0000	54,700 R	27,400 R		0 5.28	82,100
BROX DEVELOPMENT CO INC	742	OR13	0011-0000	0	54,600 R		0 19	54,600
BROX DEVELOPMENT CO INC	743	OR13	0012-0000	0	35,200 R		0 9	35,200
BROX DEVELOPMENT CO INC	754	OR13	0021-0000	0	89,900 R		0 45	89,900
BRYAN, ARTHUR L. & ISADEL L.	623	OR10	0029-0000	181,100 R	29,700 R		1,516 22.65	212,318
BRYAN, ARTHUR L. & ISABEL L.	449	OR09	0001-0000	20,000 R	25,900 R		3,015 38.56	48,915
BUNCE ET AL, JOHN E.	711	OR12	0007-0000	90,400 R	42,900 R		0 5	133,300
BURKE, DOUGLAS J. & HEREDITH	379	OR08	0031-0000	132,400 R	38,000 R		0 4.3	170,400
BURKE, KEITH R. & SUSAN J	380	OR08	0031A-0000	95,300 R	32,900 R		0 2.3	128,200
BURT, JAMES H.	734	OR13	0003-0000	45,000 R	27,900 R		2,644 66.97	75,544

PROPERTY OWNER	SER#	MAP#	LOT#	BUILDING VALUE	LAND VALUE	CURRENT USE	ACREAGE	NET VALUATION
BURTT, EDWARD H. & BARBARA P.	616	OR10	0024-0000	127,200 R	38,700 R	0	6.63	165,900
BURTT, EDWARD H. & BARBARA P.	617	OR10	0024A-0000	0	5,200 R	0	2.62	5,200
BUSBY, DORIS C.	1219	OR02	00490	0	40,200 R	0	11.02	40,200
BUSCHE, LOUIS R. & SHIRLEY M.	342	OR08	0001A-0000	219,100 R	33,500 R	1,184	16.1	253,784
BYAM, GEORGE A. & RUTH J.	972	OU04	0035-0000	101,700 R	24,300 R	0	.3	126,000
BYAM, HAROLD H. & BEATRICE	730	OR12	0022-0000	107,500 R	30,500 R	1,034	20	139,034
BYAM, PHILIP W. & KATHLEEN	1055	OU07	0011-0000	214,700 R	35,900 R	0	5	250,600
CADOT, H. HEADE & CYNTHIA	248	OR06	0044A-0000	88,000 R	34,100 R	0	4.09	122,100
CALLEWS, PAUL J.	1069	OU08	0005A-0000	130,600 R	28,400 R	0	1.24	159,000
CAMPBELL, ELSIE R.	663	OR11	0028-0000	0	30,100 R	0	4	30,100
CAMPBELL-TRUST, BARBARA A.	798	OR15	0016-0000	173,200 R	28,500 R	808	19	202,508
CAMPBELL-TRUST, BARBARA A.	802	OR15	0018-0000	0	0 R	7,777	281	7,777
CAMPBELL-TRUST, BARBARA A.	803	OR15	0019-0000	0	0 R	1,490	39.5	1,490
CAMPBELL-TRUST, BARBARA A.	806	OR15	0021-0000	0	0 R	63	3.2	63
CAMPBELL-TRUST, BARBARA A.	807	OR15	0022-0000	277,500 R	27,100 R	2,501	42.9	307,101
CARLSON, MARGARET	26	OR01	0016-0000	70,100 R	25,800 R	0	2.05	60,900
CARLSON-JR., JOHN E. & MARGARET	498	OR09	0039-0000	134,100 R	35,900 R	0	3.7	170,000
CARNEY, CHARLIE A. & DEBORAH H.	857	OU01	0005-0000	76,300 R	30,600 R	0	1.03	106,900
CARTER, GARY D. & SUSAN F.	1124	OU10	0019-0000	150,200 R	28,900 R	0	1.5	179,100
CARTMELL, VINTON A. & JANE T.	312	OR07	0036-0000	239,800 R	27,200 R	572	12.1	267,572
CASKEY, HOWARD H. & JANICE E.	879	OU01	0026-0000	0	1,600 R	0	1	1,600
CASLER-TRUSTEE, HARRY E.	974	OU04	0037-0000	117,100 R	26,500 R	0	.8	143,600
CASS, ERNEST C. & NATALIE W.	921	OU03	0001-0000	78,400 R	24,700 R	0	.4	103,100
CASS, MICHAEL E. & LESLEY E.	1056	OU07	0011A-0000	124,500 R	27,900 R	616	11	153,216
CASSIDY, NEVAN P. & SUSAN D.	479	OR09	00206-0000	131,600 R	40,100 R	0	8.1	171,700
CAVERLY, RALPH A. & BARBARA E.	556	OR09	0088-0000	161,000 R	31,300 R	0	3	192,300
CAVERLY, RALPH A. & BARBARA E.	594	OR10	0013-0000	0	0 R	827	15.2	827
CAVERLY, RALPH A. & BARBARA E.	1234	OR09	0088A-0000	0	17,400 R	0	7.93	17,400
CERES, MARIE H.	997	OU04	0064-0000	159,900 R	29,600 R	0	.4	189,500
CERNOTA, ARTHUR	539	OR09	0075-0000	125,700 R	32,200 R	12,283	72	170,183
CERNOTA, ARTHUR	540	OR09	0076-0000	53,800 R	29,600 R	3,046	40	86,446
CERNOTA, ARTHUR	547	OR09	0082-0000	0	0 R	5,174	62	5,174
CHAODI, PIERRE & DEBORAH	580	OR10	0001A-0000	63,800 R	27,100 R	528	15.9	91,428
CHAMBERLAIN, MILDRED H. (SELT)	560	OR09	0092-0000	11,300 R	28,400 R	0	1.27	39,700
CHAMBERLAIN, NORMAN F.	40	OR01	0026-0000	21,000 R	27,900 R	0	1	48,900
CHAMBERLAIN, L.G./N.P./E.E	39	OR01	0025-0000	17,500 R	42,900 R	0	9	60,400
CHAMBERLAIN, DAVID E.	258	OR06	0054-0000	79,500 R	33,900 R	0	4	113,400
CHANDLER, ALAN R. & SHIRLEY M.	1	OR02	0002-0000	189,100 R	39,600 R	0	8.58	228,700
CHENEY-JR., NEIL M. & MARGARET	384	OU01	0031-0000	128,600 R	31,500 R	0	1.5	160,100
CHEMONECH, JAMES H. & DENISE	507	OR09	0048-0000	109,700 R	39,200 R	0	5.35	148,900
CHERWIN, MARJORIE	585	OR10	0004-0000	0	0 R	4,588	68.5	4,588
CHESTER, KENNETH & DONNA	412	OR08	0061-0000	159,300 R	35,300 R	0	4.7	194,600
CLAFLIN, KERNAN M. & DEBORAH A	1212	OR09	0085C-0000	0	0 R	219	5.85	219
CLARK, FRANCELIA MASON	712	OR12	0008-0000	97,200 R	53,100 R	0	8	150,300
CLARK, FRANCELIA MASON	714	OR12	0010-0000	0	0 R	1,898	66	1,898
CLARK/A.DONALDSON/P.PARROT, J.	923	OU03	0003-0000	144,000 R	27,000 R	0	1.9	171,000
CLARKE, DAVID H. & NANCY C.	650	OR11	0015-0000	127,000 R	44,900 R	0	4.3	171,900
CLAY, LANDON T.	223	OR06	0021-0000	273,900 R	31,100 R	2,487	69.5	307,487
CLAY, LANDON T.	224	OR06	0021A-0000	0	27,200 R	0	3.5	27,200
CLEMENT, MARGARET HEAD	1146	OU13	0014-0000	46,100 R	253,500 R	0	9.3	299,600
CLEVELAND\ M. ESTATE, GWEN	648	OR11	0013-0000	109,500 R	37,300 R	0	4.4	146,800
CLEVELAND\ M. ESTATE, GWEN	649	OR11	0014-0000	0	31,100 R	0	4.7	31,100
CLOSTER, DAVID S. & CATHERINE C.	622	OR10	0028-0000	106,200 R	31,100 R	0	2.59	137,300
CLOUTIER, ROBERT H. & PATRICIA	341	OR08	0001-0000	151,000 R	32,200 R	1,586	29.9	184,786
CLOUTIER, ROBERT H. & PATRICIA	934	OU03	0014-00001	92,500 R	0 C	0	.68	92,500
COBB, CHARLES M. & DUDLEY	214	OR06	0012-0000	0	0 R	186	3	186
COBB, CHARLES M. & DUDLEY	215	OR06	0013-0000	96,500 R	26,700 R	661	10	123,861
COBB, CHARLES M. & DUDLEY	251	OR06	0046-0000	48,800 R	26,200 R	360	7	75,380
COBB, CHARLES M. & DUDLEY	252	OR06	0047-0000	0	0 R	151	2.5	151
COCHRANE, DOUGLAS G. & ELEANOR	17	OR01	0011-0000	102,900 R	32,400 R	443	12	135,743
COCHRANE, DOUGLAS G. & ELEANOR	48	OR01	0034-0000	0	0 R	879	25	879
COOHAN, HARRY	965	OU04	0028-0000	111,700 R	29,100 R	0	.3	140,800
COLWELL, CHRISTOPHER & SUSAN	1171	OU16	0004-0000	0	23,000 R	0	1.4	23,000
COLWELL, CHRISTOPHER & SUSAN	418	OR08	0068A-0000	113,000 R	34,700 R	0	4.4	147,700
COHENDER, GEOFFREY K.	476	OR09	00200-0000	99,000 R	40,700 R	0	7.75	139,700

PROPERTY OWNER	SER#	MAP#	LOT#	BUILDING VALUE	LAND VALUE	CURRENT USE	ACREAGE	NET VALUATION
COMMANDER, GEOFFREY K.	477	OR09	0020E-0000	135,600 R	40,300 R	0	7.54	175,900
COMSTOCK, DONALO W. & DONNA L.	1183	OU16	0016-0000	102,400 R	91,200 R	0	1	193,600
CONLON, ROBERT P. & CORINNE L.	696	OR11	0060-0000	141,500 R	36,500 R	0	4	178,000
CONNELL, THOMAS JAMES	415	OR08	0065-0000	134,300 R	33,300 R	884	15.5	168,484
COOK, MARJORIE D.	482	GR09	0023-0000	120,000 R	33,900 R	0	4	153,900
COOKE, MICHAEL C.	316	OR07	0040-0000	160,800 R	48,200 R	0	8	209,000
CORBETT, WILLIAM J. & LOIS A.	367	OR08	0023A-0000	0	100 R	0	.02	100
CORBETT, WILLIAM J. & LOIS A.	441	OR08	0085A-0000	156,500 R	42,900 R	0	12.03	199,400
CORCORAN, PAUL J. & PATRICIA	1026	OU05	0011-0000	112,400 R	28,800 R	0	1.47	141,200
CORCORAN, PAUL J. & PATRICIA	761	OR14	0003-0000	2,100 R	15,000 R	5,918	109	23,018
CORDELLE, ELSE D.-GUY-DIANE M.	304	OR07	0029A-0000	118,800 R	29,700 R	0	4	147,500
CORMIER, LEONELL L. & ALICE	286	OR07	0014-0000	86,100 R	29,200 R	0	3.5	115,300
COTTON, HOWARD H. & MARGARET F.	314	OR07	0038-0000	53,500 R	46,600 R	0	10	100,100
COUGHLAN-JR., EDWARD J.	893	OU02	0007-0000	67,800 R	29,900 R	0	2	97,700
CRAM, CHARLES R. & REBECCA H.	289	OR07	0017-0000	0	0 R	6,182	17.74	6,182
CROCKETT, WINIFRED S.	1236	OU03	0014-00682	100,900 R	0 C	0	.01	100,900
CROCKETT, WAYNE P. & WINIFRED S.	1215	OU03	0008B-0000	81,100 R	24,000 R	0	.24	105,100
CROSS, CHAD	780	OR15	0002B-0000	0	0 R	619	10.26	619
CROWELL, JOHN T.	634	OR11	0005-0000	0	0 R	442	28	442
CROWELL, JOHN T.	683	OR11	0040-0000	98,400 R	36,500 R	0	4	134,900
CUDDIHEE, WILLIAM R. & EVA P.	398	OR08	0047-0000	100,700 R	30,300 R	0	2.2	131,000
CULVER, CORINNE W.	510	OR09	0051-0000	0	31,400 R	0	4.5	31,400
CULVER, THOMAS W. & SUSAN J.	1154	OU14	0006-0000	68,800 R	84,700 R	0	1.92	153,500
CUMMINGHAM, J. SCOTT & KIM W.	175	OR04	0005-0000	75,800 R	25,300 R	10,302	152.5	111,402
CURRAN, JAMES C. & MARY G.	227	OR06	0024-0000	86,800 R	39,000 R	0	6.8	125,800
CUTTER, DAVID	310	OR07	0034-0000	50,200 R	33,100 R	0	3.6	83,300
CUTTER, DAVID	311	OR07	0035-0000	0	21,000 R	0	.7	21,000
CUTTER, JODIE	729	OR12	0021A-0000	231,100 R	36,000 R	0	5.04	267,100
CUTTER, TERRY S. & SHELLEY T.	776	OR14	0015-0000	0	0 R	1,139	36	1,139
CZEKANSKI, ANTOINETTE	1184	OU16	0017-0000	56,600 R	81,000 R	0	2.8	137,600
DALHAUS, RICHARD W. & PAMELA R	576	OR09	0104-0000	126,300 R	39,000 R	0	8.2	165,300
DALDZ, L. ALBERT	50	OR01	0036-0000	0	0 R	626	28	626
DALDZ, L. ALBERT	51	OR01	0037-0000	0	2,400 R	0	.23	2,400
DALDZ, L. ALBERT	52	OR01	0038-0000	0	1,400 R	0	.04	1,400
DALDZ, L. ALBERT	58	OR01	0041-0000	141,800 R	29,500 R	163	4.8	171,463
DALDZ, L. ALBERT	59	OR01	0042-0000	34,800 R	11,200 R	245	5	46,245
DALDZ, L. ALBERT	93	OR02	0025-0000	0	0 R	1,077	24	1,077
DALDZ, LOIS H.	1167	OU15	0005-0000	36,300 R	156,600 R	0	1.4	192,900
DALRYMPLE, KEITH P. & HEATHER A	118	OR02	0049-0000	92,600 R	33,300 R	0	4	125,900
DALTON, WILLIAM K. & ELLEN H.	515	OR09	0056-0000	204,900 R	31,500 R	0	2.8	236,400
DALTON, WILLIAM K. & ELLEN H.	516	OR09	0056A-0000	0	23,400 R	0	1.6	23,400
DANFORTH - D. ESTATE, MERIDAY	308	OR07	0032A-0000	129,200 R	30,200 R	0	5.01	159,400
DANG, LOC VAN & KIM T.	788	OR15	0011-0000	76,800 R	25,500 R	0	1.1	102,300
DANIEL WEBSTER COUNCIL	1049	OU07	0005-0000	0	2,900 M	0	3	2,900
DANIELS, BRADFORD P. & LOIS A.	542	OR09	0077A-0000	128,300 R	38,700 R	0	6.6	167,000
DANIELS, DELIA N.	668	OU01	0015-0000	90,900 R	32,700 R	0	2.1	123,600
DANIELS, DELIA N.	614	OR10	0023-0000	154,900 R	30,000 R	367	5.63	185,267
DANIELS, DELIA N.	615	OR10	0023A-0000	0	0 R	1,035	10.15	1,035
DANIELS, DELIA N.	457	OR09	0005-0000	0	0 R	1,393	16.26	1,393
DAVENPORT, JAMES H.	735	OR13	0004-0000	0	0 R	72	1.2	72
DAVENPORT, JAMES H.	741	OR13	0010-0000	0	0 R	338	10	338
DAVENPORT, JAMES H.	756	OR13	0023-0000	121,600 R	26,500 R	2,212	39	150,512
DAVIES, OWEN B. & JANICE C.	1010	OU04	0078-0000	150,800 R	29,100 R	0	.3	179,900
DAVIS, JONATHAN T. & DEBORAH M	602	OR10	0016-0000	112,200 R	30,600 R	0	5.8	142,800
DAVIS, KENNETH H. & DONNA	1043	OU07	0001-0000	67,200 R	27,900 R	0	1	95,100
DAVIS, KENNETH H. & DONNA	1044	OU07	0001A-0000	39,300 R	29,900 R	0	2	69,200
DAVIS, KENNETH H. & DONNA	592	OR10	0011-0000	0	0 R	1,088	20	1,088
DAVIS, RUTH P.	671	OR11	0035-0000	0	30,800 R	0	4.2	30,800
DAVY, CHRISTINA A.	364	OR08	0021-0000	81,000 R	39,400 R	0	7	121,200
DAVY, JOHN L.	20	OR01	0013-0000	75,900 R	38,400 R	0	15	114,300
DEAN/WENDELL ESTATE, MAYDELLE	331	OR07	0054-0000	206,300 R	27,900 R	0	2.3	234,200
DECHERT, BRUCE S. & CYNTHIA F.	578	OR09	0105A-0000	103,000 R	28,200 R	0	4	131,200
DECHERT, GEORGE G. & DEULAH	952	OU04	0015-0000	107,200 R	30,800 R	0	.6	138,000
DEFRIEND, ETHEL T. & THOMAS	791	OR15	0013A-0000	107,800 R	33,300 R	0	5.44	141,100
DELONG, CLIFFORD PAUL	294	OR07	0022-0000	0	0 R	726	23	726

PROPERTY OWNER	SER#	MAP#	LOT#	BUILDING VALUE	LAND VALUE	CURRENT USE	ACREAGE	NET VALUATION
DEPT. OF VETERAN AFFAIRS	787	OR15	0010-0000	63,100 R	25,900 R	0	1.3	89,000
DEVINCENZO, MICHAEL J.	676	OR11	0040-0000	79,000 R	36,900 R	0	4.2	115,900
DI CICCO, STEPHEN G. & MARRJET	329	OR07	0056-0002	127,400 R	33,900 R	0	4	161,300
DILLON, ANN	29	OR01	0019-0000	0	0 R	410	6.8	410
DILLON, ANN	32	OR01	0020B-0000	0	0 R	1,152	23.24	1,152
DILLON, ANN	33	OR01	0020C-0000	0	0 R	5,967	98.87	5,967
DILLON, ANN	34	OR01	00200-0000	0	0 R	66	1.1	66
DILLON, AUGUSTA B	21	OR01	0014-0000	5,100 R	23,200 R	0	1.8	28,300
DILLON, AUGUSTA B	30	OR01	0020-0000	252,200 R	32,200 R	2,319	20.1	286,719
DILLON, AUGUSTA B	31	OR01	0020A-0000	0	700 R	0	1.4	700
DINERSTEIN, ELLEN	126	OR02	0051E-0000	101,000 R	31,400 R	0	4.06	132,400
DIETRICH, HAZEL B.	755	OR13	0022-0000	79,300 R	27,200 R	435	12	106,935
DOM, CARROLL C.	890	OU02	0004-0000	74,800 R	28,900 R	0	1.5	68,700
DOM, MICHAEL P. & ANNA L.	678	OR11	0043-0000	188,500 R	36,500 R	0	4	225,000
DOMSE-JR., LEONARD H. & SARA B	626	OR10	0032-0000	121,100 R	29,200 R	0	4.5	150,300
DOYKOS, JOANNA	277	OR07	0007-0000	400 R	0 R	1	.4	401
DOYKOS, JOANNA	278	OR07	0008-0000	0	0 R	449	12	449
DRAKE, PETER P. & NANCY H.	226	OR06	0023-0000	146,600 R	19,600 R	215	12	166,415
DRAKE, PETER P. & NANCY H.	228	OR06	0024A-0000	0	0 R	63	3.2	63
DRAPER, HELEN & CHRIS	750	OR13	0017-0000	0	21,800 R	0	1.9	21,800
DRAFER, HELEN & CHRIS	752	OR13	0019-0000	0	19,200 R	0	.8	19,200
DRURY, HENRY W. & ELEANOR	860	OU01	0008-0000	0	25,400 R	0	1.5	25,400
DRURY, HENRY W. & ELEANOR	861	OU01	0008A-0000	104,200 R	32,000 R	0	1.75	136,200
DUBECK, WILLIAM H. & GAIL C.	65	OR01	0048-0000	32,900 R	27,300 R	0	5	60,200
DUDRA, ROBERT S. & KAREN K.	209	OR06	0006-0000	95,300 R	26,200 R	0	.7	121,500
DUMONT, JOHN S. & MARY	777	OR15	0001-0000	203,100 R	29,700 R	461	25.6	233,261
DUMONT, JOHN S. & MARY	825	OR15	0034A-0000	0	0 R	327	7	327
DUNBAR ESTATE, PERLEY W.	79	OR02	0012-0000	59,000 R	28,700 R	0	1.4	87,700
DUNN, MATTHEW J. & MARTHA O.	635	OR11	0005A-0000	124,400 R	34,900 R	0	4.5	159,300
DUNNINGS, DENNIS W. JR. & JUDITH A	322	-OR07	0046-0000	128,000 R	28,600 R	440	11.6	157,040
DUVAL, DAVID R. & BEVERLY A.	597	OR10	0012B-0000	120,200 R	25,300 R	702	13.9	146,202
EAVES, RAY O. & ROSANNA B.	437	OR08	0082-0000	30,100 R	29,300 R	0	1.7	59,400
EGLONSTEIN, HOWARD H.	432	OR08	0079-0000	106,300 R	32,800 R	0	3.47	139,100
EISENBERG, GEORGE W. & JEAN B.	672	OR11	0036-0000	175,100 R	37,700 R	0	4.6	212,800
ELEDRED, EDWIN C. & PRISCILLA	715	OR12	0010A-0000	81,900 R	40,500 R	0	4.01	122,400
ELLIOTT, WILLIAM & EILEEN	784	OR15	0006-0000	65,100 R	17,700 R	627	25.6	83,427
ENGLISH, ANITA G.	231	OR06	0027-0000	136,600 R	35,900 R	0	5	172,500
ENGLISH, JOSEPH G.	217	OR06	0015-0000	9,200 R	8,900 R	733	38	18,833
ENGLISH, JOSEPH G.	218	OR06	0016-0000	0	0 R	222	5.7	222
ENGLISH, JOSEPH G.	219	OR06	0017-0000	107,700 R	23,000 R	3,559	93	134,259
EVA, WILLIAM O. & CAROL B.	782	OR15	0004-0000	0	0 R	42	2.6	42
EVA, WILLIAM O. & CAROL B.	783	OR15	0005-0000	87,200 C	28,900 C	275	20	116,375
EVA, WILLIAM O. & CAROL B.	785	OR15	0008-0000	89,400 R	30,700 R	1,460	95	121,560
EVANS, D. ERIC	552	OR09	0086A-0000	78,200 R	52,600 R	0	17.72	130,800
EVANS, D. ERIC	553	OR09	0086B-0000	0	16,100 R	0	.9	16,100
EVANS, JOHN W. & MADELINE R.	981	OU04	0048-0000	80,200 R	28,100 R	0	1.1	108,300
EVES, LLOYD R. & MARION E.	571	OR09	0100-0000	125,100 R	36,300 R	0	5.2	161,400
FAIRFIELD, CHARLES M. & RUTH E	1109	OU10	0005-0000	85,600 R	35,000 R	0	3.94	120,600
FAIRFIELD-ESTATE, ROMEO	1177	OU16	0010-0000	60,500 R	82,900 R	0	1	143,400
FATH, WILLIAM J.	42	OR01	0028-0000	164,500 R	58,500 R	0	18	223,000
FELDSSTEIN, LEWIS M & HILARY	91	OR02	0023-0000	152,500 R	27,900 R	500	11	180,900
FELGAR, ALVIN D. & AMY	1068	OU08	0005-0000	167,400 R	26,500 R	0	.8	193,900
FIEDLER, HAROLO I. & EDITH C.	618	OR10	0025-0000	198,700 R	39,400 R	0	7	238,100
FIELDS, BRUCE & LESLIE M.	119	OR02	0050-0000	132,100 R	33,900 R	0	4.2	166,000
FIELDS/LANGEVIN, KEN & SHIRLEY	273	OR07	0003-0000	142,200 R	43,700 R	0	9.3	185,900
FIRST CONGREGATIONAL CHURCH	1096	OU09	0011A-0000	206,300 N	28,900 N	0	.25	235,200
FIRST CONGREGATIONAL CHURCH	958	OU04	0021-0000	77,500 N	29,300 N	0	.33	106,800
FISH /EONA L. FISHER, ROBERT L	941	OU04	0005-0000	133,500 R	31,700 R	0	.8	165,200
FISHER & KATHY KELLEY, JOAN	173	OR04	0003-0000	0	16,100 R	0	1.7	16,100
FISHER & KATHY KELLEY, JOAN	174	OR04	0004-0000	28,400 R	30,100 R	0	4.6	58,500
FISHER, WAYNE L	573	OR09	0101-0000	60,500 R	28,600 R	0	1.34	89,100
FLAGG, JANET C.	423	OR08	0073-0000	99,100 R	40,500 R	0	6	139,600
FLAGG, JANET C. & MICHAEL	386	OR08	0036-0000	0	2,700 R	0	2.7	2,700
FLAGG, JANET C. & MICHAEL	390	OR08	0040-0000	131,300 R	43,300 R	0	9	174,600
FOGG, ROBERT A. & MARIE E.	869	OU01	0016-0000	73,200 R	32,900 R	0	2.18	106,100

PROPERTY OWNER	SER#	MAP#	LOT#	BUILDING VALUE	LAND VALUE	CURRENT USE	ACREAGE	NET VALUATION
FOGG, WILLIAM D.	1052	0U07	0008-0000	0	3,100 R	0	3.1	3,100
FOGG-JR., EDWIN W.	607	0R10	0020-0000	0	36,700 R	0	11	36,700
FONTAINE, JOSEPH M. & JEANETTE	279	0R07	0009-0000	142,900 R	27,000 R	468	11.9	170,368
FORD, OESMOND M & JANICE	1163	0U14	0015-0000	109,000 R	30,100 R	0	2.1	139,100
FORD, EDWIN J. & RANDI D.	725	0R12	0019A-0000	128,900 R	33,900 R	0	4	162,800
FORD, JUDITH	950	0U04	0013-0000	123,200 R	30,800 R	0	.6	154,000
FORTUNE, GREGORY B. & EVELYN A	452	0R09	0004-0000	0	0 R	936	20.9	936
FORTUNE, GREGORY B. & EVELYN A	456	0R09	0004C-0000	0	1,700 R	2,738	38.63	4,438
FOSTER, JAMES H. & JEANETTE M.	522	0R09	0059A-0000	135,900 R	36,500 R	0	5.3	172,400
FRANK/FLORA ESTATE,ELSIE V.	986	0U04	0053-0000	112,300 R	26,500 R	0	.8	138,800
FRANK/S. KANE/J.GARRY,NANCY C.	901	0U02	0015-0000	149,000 R	26,500 R	0	.8	175,500
FRANK/S. KANE/J.GARRY,NANCY C.	902	0U02	0016-0000	0	22,400 R	0	1.1	22,400
FRIGOLIETTI, DANIEL G. & JOANNE	989	0U04	0056-0000	156,200 R	32,100 R	0	3.1	188,300
FROAN REALTY TRUST	318	0R07	0042-0000	0	2,300 R	0	2.3	2,300
FROAN REALTY TRUST	319	0R07	0043-0000	0	53,100 R	0	14	53,100
GAEDEERT, ARLEE J. & PAMELA T.	408	0R09	0029-0000	106,000 R	36,100 R	0	3.8	142,100
GANLEY, ROBERT J. & DELIA M.	163	0R03	0039-0000	69,500 R	27,100 R	1,020	17	97,620
GARANO, ALBERT C. & MICHELLE L.	1046	0U07	0003-0000	0	0 R	151	9.33	151
GARAND, ALBERT C. & MICHELLE L.	609	0R10	0022A-0000	0	0 R	65	4.01	65
GARAND, ALBERT L. & LOUISE H.	1057	0U07	0012-0000	119,100 R	25,000 R	0	2.4	144,100
GARAND, ALBERT L. & LOUISE H.	1059	0U07	0014-0000	0	17,100 R	0	.8	17,100
GARAND, ALBERT L. & LOUISE H.	381	0R08	0032-0000	0	31,800 R	0	6	31,800
GARCIA-JR., JOSEPH	325	0R07	0048-0000	53,000 R	30,900 R	0	1.2	83,900
GARDNER, D. BALDWIN	63	0R01	0045B-0000	0	0 R	237	4	237
GARDNER, D. BALDWIN	85	0R02	0018-0000	0	0 R	150	2	150
GARDNER, D. BALDWIN	08	0R02	0020-0000	66,100 R	25,700 R	1,183	25	92,983
GARDNER, D. BALDWIN	92	0R02	0024-0000	0	0 R	179	14	179
GARDNER, D. BALDWIN	643	0R11	0008-0000	0	33,700 R	0	7	33,700
GARDNER, ELIZABETH L.	320	0R07	0044-0000	53,800 R	27,900 R	598	9	82,298
GARDNER, HERBERT S. & SOPHIE	1111	0U10	0007-0000	80,000 R	28,500 R	0	2.1	116,500
GARDNER, THOMAS	28	0R01	0018-0000	0	1,800 R	0	1.8	1,800
GARDNER, THOMAS	382	0R08	0033-0000	0	28,100 R	0	6.73	28,100
GARDNER/ROBERT EST.,ELIZABETH	321	0R07	0045-0000	58,600 R	27,900 R	75	2	86,575
GARDNER/ROBERT EST.,ELIZABETH	323	0R07	0046A-0000	0	0 R	434	5.8	434
GARLAND ESTATE, PETER	222	0R06	0020-0000	175,300 R	28,700 R	1,696	61	205,696
GARLAND, MARY T.	1916	0U05	0001-0000	61,400 R	60,300 R	0	15	121,700
GARLAND, ROGER & BARBARA	1108	0U10	0004-0000	132,300 R	32,100 R	0	1.8	164,400
GARLAND, ROGER & BARBARA	1220	0R02	0049A-0000	152,800 R	34,800 R	0	5.01	187,600
GARRE, COLYER W. & COLLEEN W.	485	0R09	0026-0000	141,100 R	37,300 R	0	4.4	178,400
GAUFFIN, DAVID A. & JOAN C.	493	0R09	0034-0000	147,600 R	37,100 R	0	4.3	184,700
GAYLOR, ALICE H.	866	0U01	0013-0000	0	24,600 R	0	2.2	24,600
GAYLOR, ALICE H.	867	0U01	0014-0000	0	31,800 R	0	6	31,800
GEER, FRED L. & DONNA K.	62	0R01	0045A-0000	172,700 R	32,000 R	0	4	205,500
GEISER, DOROTHY A.	964	0U04	0027-0000	110,200 R	29,100 R	0	.3	139,300
GIGANTE, MICHAEL C.	1072	0U08	0007-0000	73,500 R	26,700 R	0	.9	100,200
GILBERT, RICHARD K.	1122	0U10	0017-0000	80,300 R	37,100 R	0	8.3	117,400
GILBERT, RICHARD K.	918	0U02	0031-0000	95,600 R	28,100 R	0	1.1	123,700
GILMET, DAVID B. & AMY J.	984	0U04	0051-0000	91,100 R	26,200 R	0	.7	117,300
GLEASON,FREDERIC W. & VIRGINIA	962	0U04	0025-0000	126,400 R	29,100 R	0	.3	155,500
GLOUDEMANS, THOMAS R. & SARAH	523	0R09	0060-0000	0	28,200 R	0	4	28,200
GODDUE, CHARLOTTE S.	340	0R07	0056-0003	141,800 R	40,600 R	0	8.39	182,400
GOOLBS, EDWARD J.	598	0R10	0013C-0000	75,500 R	27,100 R	833	14.3	103,433
GORDON, WAYNE R. & SHARON	1237	0U03	0014A-00A2	95,500 R	0 C	0	.01	95,500
GORECKI, FRANK P. & EMMA M.	154	0R03	0033-0000	87,200 R	35,900 R	0	5	123,100
GOULD, AUBREY V. 111;JOHN W.	967	0U04	0030-0000	106,000 R	31,700 R	0	.8	138,500
GRAHAM, MARGOT J.	521	0R09	0059-0000	134,200 R	29,800 R	815	12.9	164,815
GRAHEY, JEAN D.	1027	0U05	0012-0000	91,100 R	26,100 R	0	1.4	117,200
GRAVES, ANN E.	924	0U03	0046-0000	82,600 R	39,400 R	0	7.19	122,000
GRAVES, MARY T	994	0U04	0061-0000	66,500 R	31,800 R	0	3.95	98,300
GRAVES/N. ESTLE/M.GRAVES, J.H.	301	0R07	0027B-0000	0	0 R	3,076	45.32	3,076

PROPERTY OWNER	SER#	MAP#	LOT#	BUILDING VALUE	LAND VALUE	CURRENT USE	ACREAGE	NET VALUATION
GRAY, CONSTANCE D.	61	OR01	0045-0000	88,400 R	33,600 R	0	5.53	122,000
GRAY, JOHN C.	236	OR06	0033-0000	155,000 R	30,800 R	8,463	125	194,263
GRAY-JR., JOHN C. & BARBARA	940	DU04	0004-0000	90,900 R	43,800 R	0	2	134,700
GREEN, SHERRY SHYTHE	832	DR16	0007-0000	341,300 R	37,300 R	1,024	26.2	379,624
GREEN, SHERRY SHYTHE	833	DR16	0008-0000	0	0 R	1,571	61.4	1,571
GREEN, SHERRY SHYTHE	838	OR16	0009B-0000	0	0 R	4,160	90	4,160
GREEN, SHERRY SHYTHE	839	OR16	0010-0000	86,100 R	33,200 R	2,295	24.5	121,595
GREEN, SHERRY SHYTHE	840	OR16	0011-0000	0	0 R	314	4.2	314
GREENE, NATHANAEL B. & JANE P.	180	OR04	0009-0000	0	0 R	13,014	215.65	13,014
GREENE, NATHANAEL B. & JANE P.	182	OR04	0009B-0000	0	0 R	604	10	604
GREENE, NATHANAEL B. & JANE P.	184	OR04	0011-0000	0	0 R	6,023	99.8	6,023
GREENE, NATHANAEL B. & JANE P.	186	OR04	0011B-0000	0	0 R	1,955	32.4	1,955
GREER & E.KLEIN-TRUSTEES, G.	426	OR08	0075-0000	0	0 R	2,917	39	2,917
GREER & E.KLEIN-TRUSTEES, G.	443	OR08	0087-0000	0	0 R	196	10	196
GREER & E.KLEIN-TRUSTEES, G.	444	OR08	0088-0000	88,700 R	32,900 R	0	2.2	121,600
GREER & E.KLEIN-TRUSTEES, G.	445	OR08	0089-0000	31,100 R	27,900 R	0	.5	59,000
GREER & E.KLEIN-TRUSTEES, G.	446	OR08	0090-0000	0	0 R	845	11.3	845
GREHAN, RICHARD E. & JUDY I.	120	OR02	0050A-0000	193,900 R	36,500 R	0	5.61	230,400
GRIN, WALTER H. & OROTHY	1002	DU04	0069-0000	100,700 R	27,600 R	0	.2	128,300
GROVES, SAMUEL A. & PAULINE	210	OR06	0007-0000	78,200 R	87,500 R	0	33.05	165,700
GUINARD, ROGER E. & ELLAN M.	469	OR09	0017-0000	70,400 R	26,300 R	0	1.5	96,700
GUINARD, SCOTT M. & GREICHEN A.	1045	DU07	0002-0000	43,100 R	33,200 R	0	3.65	76,300
GUSTAVSON, GEORGE H. & BEATRICE	505	OR09	0046-0000	121,900 R	35,600 R	0	3.54	157,500
GUZZI, LORETTA	484	OR09	0025-0000	139,400 R	37,500 R	0	4.5	176,900
HAFELA, GROVE M. & BLANDINE	13	OR01	0007-0000	88,900 R	26,700 R	5,909	81	121,509
HALEY, EDWARD L. & KIM E.	790	DR15	0013-0000	154,800 R	35,000 R	0	5.83	189,800
HALL, DONALD S. & JUNE C.	388	OR08	0038-A100	88,200 R	0 R	0	1.18	88,200
HALL, DONALD S. & JUNE C.	407	OR08	0056-0000	161,000 R	34,700 R	0	4.4	195,700
HALL, DONALD S. & JUNE C.	1241	OR08	0038-A200	88,200 R	0 R	0	.01	88,200
HALL, OROTHY K. & LESLIE	1170	DU16	0003-0000	0	23,400 R	0	1.6	23,400
HALL, D.GREGORY & LISA-MARIE	551	OR09	0086-0000	105,100 R	31,700 R	0	5.76	136,800
HALVONIK, BRIAN J.	762	DR14	0004-0000	0	0 R	374	10	374
HALVONIK, TERRY F. & MARTHA	455	OR09	0008B-0001	89,100 R	36,000 R	0	5.03	125,100
HAMBLET, HOPE G.	1135	DU13	0004-0000	30,600 R	81,800 R	0	.8	112,400
HAMBLET, HOPE G.	1140	DU13	0009-0000	0	22,600 R	0	1.2	22,600
HAMBLET, JOHN B.	1136	DU13	0005-0000	39,800 R	83,400 R	0	1.1	123,200
HAMBLET, JOHN B.	1139	DU13	0008-0000	0	22,400 R	0	1.1	22,400
HAMLIN-JR., JAMES H. & ELAINE	595	OR10	0013A-0000	96,100 R	34,000 R	0	4.03	130,100
HAN-SUL INC.	397	OR08	0046-0000	0	0 R	241	4	241
HAN-SUL INC.	1224	OR08	0046-0001	0	0 R	243	4.03	243
HAN-SUL INC.	1225	OR08	0046-0002	0	0 R	241	4	241
HAN-SUL INC.	1226	OR08	0046-0003	0	0 R	241	4	241
HAN-SUL INC.	1227	OR08	0046-0004	0	0 R	241	4	241
HAN-SUL INC.	1228	OR08	0046-0005	0	0 R	252	4.18	252
HAN-SUL INC.	1229	OR08	0046-0006	0	0 R	270	4.48	270
HAN-SUL INC.	1230	OR08	0046-0007	0	0 R	241	4	241
HAN-SUL INC.	1231	OR08	0046-0008	0	0 R	241	4	241
HAN-SUL INC.	1232	OR08	0046-0009	0	0 R	258	4.28	258
HAN-SUL INC.	1233	OR08	0046-0010	0	0 R	55	3.38	55
HANCOCK CASH MARKET	1005	DU04	0072-0000	82,200 C	69,000 C	0	.2	151,200
HANCOCK HOMES INC	929	DU03	0009-0000	0	0 R	816	15	816
HANSON, WILLIAM E.	1003	DU04	0070-0000	95,300 R	41,300 R	0	.1	136,600
HARDING, EILEEN	1091	DU09	0008-0000	119,600 R	26,800 R	0	.3	146,400
HARDING, EILEEN	1092	DU09	0008A-0000	0	100 R	0	.05	100
HARLOW, JAMES G. & ELIZABETH A.	738	DR13	0007-0000	0	0 R	2,859	56.3	2,859
HARLOW, JAMES G. & ELIZABETH A.	739	OR13	0008-0000	0	0 R	811	27	811
HARPER-LEWTRICCHIA, GANTE & PAT	250	OR06	0045-0000	95,500 R	34,300 R	0	4.19	129,800
HARRINGTON, RAY D. & MARIAN R.	81	OR02	0014-0000	89,200 R	38,800 R	0	27	128,000
HARRINGTON, RICHARD V. & LORRAINE	374	OR08	0027C-0000	86,600 R	29,000 R	209	11.2	115,809
HARRINGTON, WALTER & NATALIE M.	913	DU02	0026-0000	61,400 R	19,600 R	0	.1	46,000
HARRIS CENTER FOR	630	DR11	0001-0000	0	0 R	612	9	612
HARRIS CENTER FOR	169	OR03	0045-0000	0	0 R	112	11	112
HARRIS CENTER FOR	171	OR04	0001B-0000	0	0 R	602	59	602
HARRIS CENTER FOR	196	OR05	0007-0000	0	0 R	153	12	153
HARRIS CENTER FOR	213	OR06	0011-0000	0	0 R	518	11	518

PROPERTY OWNER	SER#	MAP#	LOT#	BUILDING VALUE	LAND VALUE	CURRENT USE	ACREAGE	NET VALUATION
HARRIS CENTER FOR	241	OR06	0038-0000	580,200 N	40,100 N	0	6	620,300
HARRIS CENTER FOR	249	OR06	00448-0000	0	0 R	5,332	129	5,332
HARRIS, NORMAN & BARBARA	433	OR08	0079A-0000	108,900 R	33,200 R	0	3.64	142,100
HARRISON, GERARD & JEAN	239	OR06	0036-0000	150,400 R	29,700 R	667	25	180,767
HAYES, JOHN E.	337	OR07	0055E-0000	800 R	19,700 R	723	15.78	21,223
HAYES, JOHN E. & DEBORAH PORTER	254	OR06	0049-0000	126,100 R	29,600 R	1,291	21.07	156,991
HAYWARD, ARTHUR	1179	OU16	0012-0000	68,400 R	80,300 R	0	.5	148,700
HCP INC.	662	OR11	0027-0000	0	30,100 R	0	4	30,100
HCP INC.	677	OR11	0042-0000	0	26,000 R	0	4	26,000
HCP INC.	685	OR11	0050-0000	0	41,500 R	0	10.07	41,500
HCP INC.	686	OR11	0050A-0000	0	38,300 R	0	8.33	38,300
HCP INC.	704	OR11	0068-0000	0	0 R	4,405	193.4	4,405
HEALY, RICHARD T. & ELAINE	291	OR07	0019-0000	132,800 R	30,800 R	570	13.3	164,170
HEALY, RICHARD T. & ELAINE	1213	OR07	0019A-0000	0	26,400 R	2,258	48.84	28,658
HEALY/A.WILLARD,PHILIP& JULIE	290	OR07	0018-0000	15,800 R	24,500 R	0	7.26	40,300
HECHT, BERNARD & JANET O.	859	OU01	0007-0000	76,900 R	30,900 R	0	1.2	107,800
HEFFERNAN,DANIEL A. & FAYNE C.	813	OR15	0028-0000	169,700 R	37,100 R	0	9.34	206,800
HEMNESSY, GALE	1073	OU08	0008-0000	73,900 R	25,300 R	0	.5	99,200
HEMNESSY, GALE	1075	OU08	0010-0000	0	30,900 R	0	4.94	30,900
HEMANN, GEORGE E. & PATRICIA K	1099	OU09	0014-0000	195,800 R	29,100 R	0	.3	224,900
HERTZLER, GARY W. & JUDY C.	185	OR04	0011A-0000	68,900 R	24,000 R	1,104	20.3	94,004
HIGGINS, BRIAN R. & JANET L.	504	OR09	0045-0000	102,700 R	35,900 R	0	3.7	138,600
HIGGINS, PATRICIA A.	1064	OU08	0001-0000	44,700 R	20,200 R	0	.12	64,900
HILL, ALICE E.	1012	OU04	0080-0000	76,600 R	28,700 R	0	1.4	105,300
HILL, JOHN C.	295	OR07	0023-0000	94,200 R	29,900 R	136	4.02	124,236
HILL, JOHN C.	296	OR07	0024-0000	0	0 R	1,816	26.7	1,816
HILL, PAUL E. & JACQUELINE S.	524	OR09	0061-0000	55,500 R	79,000 R	0	25.6	134,500
HIRD, DANIEL & STEPHANIE	137	OR03	0009A-0000	69,200 R	44,900 R	0	9.49	114,100
HIRD, DANIEL & STEPHANIE	138	OR03	0009B-0000	0	1,000 R	0	.03	1,000
HISTORICAL SOCIETY	963	OU04	0026-0000	200,500 N	30,800 N	0	.57	231,300
HITCHCOCK, JOHN L. & MARY ANN	845	OR16	0015-0000	97,000 R	28,000 R	909	35.83	125,909
HITCHCOCK, JOHN L. & MARY ANN	500	OR09	0041-0000	53,400 R	6,000 R	0	.25	59,400
HIXSON, ARTHUR L. & LOIS A.	375	OR08	00270-0000	148,200 R	29,000 R	196	10.5	177,396
HODGMAN, RICHARD & MARTHA S.	492	OR09	0033-0000	119,900 R	36,700 R	0	4.1	156,600
HOFFMAN, BRUCE S. & LIANA T.	387	OR08	0037-0000	63,000 R	27,900 R	0	1	90,900
HORMANN, ELIZABETH M.	797	OR15	0015C-0000	0	21,900 R	539	12.9	22,439
HOWARD, JAMES E. & PEGGY P.	939	OU04	0003-0000	118,900 R	43,200 R	0	1.7	162,100
HROLICKA, JAMES	603	OR10	0016A-0000	77,500 R	33,200 R	0	5.7	110,700
HUOSON, NELSON & JUNE	1037	OU06	0007-0000	36,400 R	29,700 R	0	1.9	66,100
HUGHES, ELVA	1014	OU04	0082-0000	69,600 R	26,200 R	0	.7	95,800
HUGHES, PAUL H.	998	OU04	0065-0000	121,000 R	33,500 R	0	1	154,500
HUGRON, JOSEPH G. & DONNA L.	793	OR15	0014-0000	0	1,500 R	0	.04	1,500
HUGRON, JOSEPH G. & DONNA L.	816	OR15	0029-0000	65,100 R	36,800 R	0	7	101,900
HUGRON, LOUIS C. & MARION A.	464	OR09	0012-0000	38,500 R	25,600 R	0	.6	64,100
HULICK, SUZANNE D.	1160	OU14	0012-0000	177,100 R	54,600 R	0	1.5	231,700
HUMMELL, MARK L. & TERRI	389	OR08	0039-0000	58,200 R	28,700 R	0	1.4	86,900
HUNT, GARY P. & ANNE-THERESE	589	OR10	0008-0000	114,800 R	29,500 R	0	16	144,300
HUNTER, LAURA L.	1153	OU14	0005-0000	54,400 R	87,600 R	0	1.9	142,000
HUNTINGTON,DAVID S.&CHRISTINE	1079	OU08	0014-0000	116,000 R	23,000 R	0	.6	139,000
HUNTLEY, GAIL E.	925	OU03	0005-0000	0	0 R	446	5.46	446
HUNTLEY, ROBERT S.	1222	OU03	0004A-0000	0	0 R	328	4.02	328
HUNTLEY, ROBERT S. & GAIL E.	1083	OU09	0002-0000	69,600 R	31,900 R	0	1.7	101,500
HUNTLEY, ROBERT S. & GAIL E.	1106	OU10	0002-0000	147,700 R	32,500 R	180	4.2	180,380
HURD, HOWARD E. & JUNE T.	64	OR01	0046-0000	111,000 R	38,000 R	0	11	149,000
HUTCHINS, WAYNE & SARAH A.	753	OR13	0020-0000	49,100 R	35,000 R	0	6	84,100
INGALLS & LORI SENECHAL,CHRIS	90	OR02	0022-0000	45,300 R	26,300 R	0	3	71,600
INGALLS-JR,CHARLES F. & SUSAN C	900	OU02	0014-0000	94,400 R	27,900 R	0	1	122,300
JAECCI, KENNETH V. & DOROTHY M	172	OR04	0002-0000	5,500 R	6,300 R	116	2.2	11,916
JAECCI, KENNETH V. & DOROTHY M	176	OR04	0005A-0000	154,700 R	27,300 R	612	11.1	182,612
JAREST, TERRY C. & GRACE E.	799	OR15	0017-0000	78,400 R	27,300 R	245	5.6	105,945
JAREST, TERRY C. & GRACE E.	800	OR15	0017A-0000	0	0 R	384	5.65	384
JAREST, TERRY C. & GRACE E.	801	OR15	0017B-0000	0	0 R	320	4.7	320
JESSOP, ALWILDA	399	OR08	0048-0000	0	0 R	673	9	673
JESSOP, ALWILDA	400	OR08	0049-0000	0	0 R	89	7	89
JESSOP, ALWILDA	401	OR08	0050-0000	0	0 R	2,094	28	2,094

PROPERTY OWNER	SER#	MAP#	LOT#	BUILDING VALUE	LAND VALUE	CURRENT USE	ACREAGE	NET VALUATION
JESSOP, ALWILDA	402	OR08	0051-0000	0	0 R	179	14	179
JESSOP, ALWILDA	403	OR08	0052-0000	0	0 R	75	1	75
JESSOP, ALWILDA	404	OR08	0053-0000	130,200 R	28,900 R	0	1.5	159,100
JESSOP, ALWILDA	417	OR08	0068-0000	0	0 R	310	4.14	310
JESSOP, ALWILDA	419	OR08	0069-0000	0	0 R	30	.4	30
JOEL-JR, HELMUTH W. & PENNY	134	OR03	0007-0000	96,000 R	33,300 R	0	5	129,300
JOHNS, REBECCA K.	86	OR02	0018A-0000	0	23,400 R	0	1.62	23,400
JOHNS, REBECCA K.	98	OR02	0030-0000	150,400 R	40,900 R	0	7.85	191,300
JOHNSON HEIRS, LESTER	1105	OU09	0020-0000	106,000 R	53,500 R	0	15	159,500
JOHNSON HEIRS, LESTER	1119	OU10	0013-0000	14,200 R	27,900 R	0	1	42,100
JOHNSON, COURTLAND M. & CYNTHIA	700	OR11	0064-0000	166,500 R	36,500 R	0	4	203,000
JOHNSON, LOREN S. & DIANNE M.	1031	OU06	0002-0000	0	24,300 R	658	22	24,958
JOHNSON, LOREN S. & DIANNE M.	591	OR10	0010-0000	237,700 R	57,600 R	472	28	295,772
JOHNSON, ROBERT L. & KATHRYN A	338	OR07	0056-0001	83,500 R	39,200 R	0	6.9	122,700
JOHNSTON, JOSEPH E. & LINDA G.	937	OU04	0001-0000	358,400 C	79,500 C	0	.8	437,900
JONES-MARION DURGIM, NORMAN E.	920	OU02	0033-0000	129,000 R	28,900 R	0	1.5	157,900
JORDAN & KATRINA HALL, JOHN	1074	OU08	0009-0000	68,700 R	28,900 R	0	1.48	97,600
JORDAN & KATRINA HALL, JOHN	307	OR07	0022-0000	156,600 R	48,600 R	0	10.73	205,200
JOSEPH, LINDEN P. & ELLEN	608	OR10	0021-0000	118,800 R	26,300 R	0	1.5	145,100
JOSEPH, TODD M. & JOAN C.	579	OR10	0001-0000	77,100 R	29,300 R	0	3	106,400
KANNER, WERNER & GERTRUOE	55	OR01	0040-0000	152,500 R	30,100 R	0	2.1	182,600
KASSARJIAN-TRUSTEES, J.E. & M.C.	1077	OU08	0012-0000	113,100 R	25,400 R	1,026	53.5	139,526
KASSARJIAN-TRUSTEES, J.E. & M.C.	1078	OU08	0013-0000	0	0 R	156	8	156
KASSARJIAN-TRUSTEES, J.E. & M.C.	584	OR10	0003-0000	800 R	5,700 R	860	45	7,360
KASSARJIAN-TRUSTEES, J.E. & M.C.	590	OR10	0009-0000	0	0 R	344	19	344
KASSARJIAN-TRUSTEES, J.E. & M.C.	1019	OU05	0004-0000	0	0 R	20	1.04	20
KAUFHOLD, JOHN A. & JOANNE M.	394	OR08	0043-0000	76,200 R	31,700 R	0	2.9	107,900
KESSE STATE COLLEGE	732	OR13	0001-0000	0	835,400 N	0	86	835,400
KELL, ROBERT F. & CYNTHIA	256	OR06	0051-0000	102,200 R	29,700 R	0	1.9	131,900
KELLEHER, CHARLES R. & MARY	366	OR08	0023-0000	131,700 R	35,700 R	2,087	23.51	169,487
KELLEHER, CHARLES R. & MARY	368	OR08	0023B-0000	0	0 R	378	5.06	378
KELLEHER, CHARLES R. & MARY	442	OR08	0085B-0000	0	0 R	374	6.19	374
KELLEHER, CHARLES R. & REGINA M.	440	OR08	0085-0000	9,100 R	20,400 R	1,058	14.91	30,558
KENNEY, ROBERT T. & MURIEL	727	OR12	0020A-0000	0	0 R	196	10	196
KENNEY, ROBERT T. & MURIEL	728	OR12	0021-0000	108,700 R	29,600 R	196	6.1	138,496
KENNEY, PETER J. & ANNE L.	317	OR07	0041-0000	110,100 R	28,700 R	0	1.4	138,800
KEPNER/ANNE EST., KENNETH E.	1001	OU04	0068-0000	66,500 R	32,100 R	0	.9	98,600
KERWIN, RICHARD M. & ELIZABETH	259	OR06	0055-0000	0	0 R	8,259	109	8,259
KERWIN, RICHARD M. & ELIZABETH	262	OR06	0058-0000	0	0 R	75	1	75
KERWIN, RICHARD M. & ELIZABETH	266	OR06	0062-0000	0	0 R	598	8	598
KERWIN, RICHARD M. & ELIZABETH	1082	OU09	0001-0000	239,700 R	38,900 R	2,496	37	281,096
KEICHUM, PETER C. & SUZANNE P.	653	OR11	0018-0000	107,200 R	34,600 R	0	5.2	141,800
KEVAN, THOMAS D. & KAREN S.	874	OU01	0021-0000	99,700 R	33,000 R	0	2.25	132,700
KIEFER, CONNIE DURR	1181	OU16	0014-0000	65,500 R	97,700 R	0	.7	163,200
KIERSTEAD, ROBERT W. & MARILYN	985	OU04	0052-0000	97,000 R	26,200 R	0	.7	123,200
KIERSTEAD-TRUSTEE, ROBERT W.	851	OR16	0020-0000	60,300 R	37,500 R	0	6	97,800
KILPATRICK, ROBERT B. & ALEXANDRA	689	OR11	0053-0000	0	0 R	215	4	215
KILPATRICK, ROBERT B. & ALEXANDRA	690	OR11	0054-0000	112,000 R	29,900 R	43	4.2	141,943
KILPATRICK, ROBERT B. & ALEXANDRA	691	OR11	0055-0000	0	0 R	78	4	78
KING/J. SPAULding, CONSTANCE E	297	OR07	0025-0000	101,700 R	43,600 R	0	9.28	145,300
KINNEY, CYNTHIA B.	917	OU02	0030-0000	63,600 R	27,900 R	0	1	91,500
KLEIN ESTATE, LEONORA D.	315	OR07	0039-0000	0	0 R	5,925	17	5,925
KLEIN ESTATE, LEONORA D.	344	OR08	0003-0000	191,700 R	30,100 R	1,870	26.5	223,670
KLEIN ESTATE, LEONORA D.	345	OR08	0004-0000	0	0 R	16,237	217.07	16,237
KLEIN ESTATE, LEONORA D.	363	OR08	0020-0000	0	0 R	232	3.1	232
KNAPP, JULIENE R.	637	OR11	0005C-0000	59,100 R	36,300 R	0	5.2	95,400
KNOWLES/MERTON EST., VILLETTE P	957	OU04	0020-0000	78,500 R	29,600 R	0	.4	108,100
KOKOSKI, EDWARD M. & LYNNE M.	117	OR02	0048-0000	90,800 R	31,900 R	0	3	122,700
KOZIELL, JOHN & SUZANNE S.	935	OU03	0015-0000	144,900 R	31,900 R	0	3	176,800
KRAUTHOFF, PAUL E.	102	OR02	0034-0000	98,100 R	34,600 R	0	5	132,700
KULISH, JOHN	189	OR04	0017-0000	50,300 R	34,000 R	0	4.07	84,300
LABELLE, HAROLD E. & JUDITH J.	726	OR12	0020-0000	0	23,800 R	1,064	67.9	24,864
LACHANCE, RAYMOND H. & MABEL F	1065	OU08	0002-0000	71,100 R	24,700 R	0	.4	95,800
LAINZ, GORDON G.	1089	OU09	0006-0000	117,000 R	26,800 R	0	.3	143,800
LAMBERT, ALAN & DEECE	1028	OU05	0013-0000	105,100 R	27,100 R	0	2	132,200

PROPERTY OWNER	SER#	MAP#	LOT#	BUILDING VALUE	LAND VALUE	CURRENT USE	ACREAGE	NET VALUATION
LAW, CARYL & GERE H.	1132	OU13	0001A-0000	116,200 R	91,000 R	0	2.3	207,200
LAPINE, EDMOND W. & LILLIAN M.	499	OR09	0040-0000	197,200 R	35,700 R	0	3.6	232,900
LASALA, STEPHEN F. & OENISE M.	474	OR09	00200-0000	96,700 R	37,900 R	0	6.86	134,600
LATTI, MURRAY A. & BARBARA J.	600	OR10	0014-0000	130,900 R	29,700 R	0	3.2	160,600
LAUTOLETTE, WEBSTER R & GAIL C.	503	OR09	0044-0000	138,000 R	33,300 R	0	3.7	171,300
LAWRENCE/ E. FLYNN, AGNES M.	1000	OU04	0067-0000	45,600 R	21,600 R	0	.05	67,200
LEACH, EDWARD R.	373	OR08	00270-0000	145,200 R	38,500 R	0	5.3	183,700
LEARY, PATRICK J. & JAN V.	768	OR14	0009-0000	180,800 R	25,300 R	536	23.2	214,600
LEBRITTON, WILLIAM A. & BARBARA	568	OR09	0097-0000	39,500 R	30,300 R	0	2.2	69,800
LEBRITTON, WILLIAM A. & BARBARA	569	OR09	0098-0000	0	3,300 R	0	3.5	3,300
LEITH, ALBERT G. & DEBORAH A.	557	OR09	0089-0000	69,200 R	31,200 R	0	4.2	100,400
LELAND, A. FORBES & KARLENE E.	332	OR07	0055-0000	113,000 R	17,500 R	3,791	83.83	134,291
LELAND, A. FORBES & KARLENE E.	334	OR07	00550-0000	0	0 R	97	6	97
LELAND, A. FORBES & KARLENE E.	335	OR07	00550-0000	0	0 R	86	5.3	86
LEWIS, ROBERT F. & ALICE R.	855	OU01	0003-0000	104,900 R	34,900 R	0	3	139,800
LESSEY-JR., S. KENRIC	619	OR10	0026-0000	199,700 R	28,600 R	6,742	84.07	235,042
LESSEY-JR., S. KENRIC	620	OR10	0026A-0000	0	0 R	371	4.96	371
LESSEY-JR., S. KENRIC	621	OR10	0027-0000	12,700 R	20,300 R	561	8	33,561
LESSIEUR-JR., WILLIAM & THERESA	376	OR08	0028-0000	36,700 R	41,400 R	0	4.3	78,100
LEVESQUE, JEAN A. & SANDRA L.	486	OR09	0027-0000	123,300 R	36,500 R	0	4	159,800
LEVESQUE, PAUL R. & CLAUDETTE	378	OR08	0030-0000	53,500 R	30,200 R	0	.7	83,700
LEVESQUE, PAUL R. & CLAUDETTE	436	OR08	0081-0000	90,800 R	29,100 R	0	1.6	119,900
LEVITTI, LILLA CABOT	230	OR06	0026-0000	295,700 R	72,600 R	0	20	368,300
LEVITTI, LILLA CABOT	234	OR06	0031-0000	25,900 R	30,400 R	0	5.1	56,300
LEWIS, ANNA MARIE	414	OR08	0063-0000	209,400 R	40,200 R	0	6	249,600
LEWIS, RICHARD W. & GLENDA E.	6	OR01	0002-0000	281,000 R	29,600 R	1,210	54	311,810
LEWIS, RICHARD W. & GLENDA E.	78	OR02	0011-0000	0	0 R	204	2	204
LIDBY, JAMES P.	489	OR09	0030-0000	0	27,300 R	0	4	27,300
LINDSLEY, LARRY L.	8	OR01	00020-0000	139,500 R	32,400 R	280	12.1	172,180
LINK, MARGARET S.	673	OR11	0037-0000	136,200 R	37,700 R	0	4.6	173,900
LOBACKI, JAMES E. & NANCY H.	157	OR03	0036-0000	91,200 R	34,100 R	0	4.1	125,300
LOCKHART, ARTHUR J. & BARBARA	659	OR11	0024-0000	0	30,400 R	0	4	30,400
LOCKHART, ARTHUR J. & BARBARA	961	OU04	0024-0000	83,300 R	29,100 R	0	.3	112,400
LOCKWOOD & MARKUS A. ANTHONY	264	OR06	0060-0000	81,200 R	25,600 R	0	.6	106,800
LOHMILLER, GEORGE R. & REBECCA	346	OR06	0005-0000	0	0 R	675	14	675
LOHMILLER, GEORGE R. & REBECCA	347	OR08	0006-0000	43,800 R	25,300 R	748	11	69,848
LOHMILLER, GEORGE R. & REBECCA	348	OR08	0007-0000	104,500 R	28,000 R	1,480	25	133,980
LOHMILLER, GEORGE R. & REBECCA	349	OR08	0008-0000	0	0 R	5	.43	5
LOHMILLER, GEORGE R. & REBECCA	350	OR08	0009-0000	0	0 R	254	8	254
LOROE, FRANCIS J.	810	OR15	0025-0000	0	0 R	845	14	845
LUBY, ROBER K. & NANCY J.	75	OR02	0008-0000	0	3,000 R	0	6	3,000
LUBY, ROGER K. & NANCY J.	82	OR02	0015-0000	136,400 R	27,900 R	574	11	164,874
LUSTED, GREGORY D. & MARCIA	627	OR10	0032A-0000	0	26,100 R	0	6.3	26,100
LUSTENBERGER, WILFRED E & CAPOL	276	OR07	0006-0000	79,100 R	34,100 R	0	4.1	113,200
LYON, CECIL B.	229	OR06	0025-0000	0	22,800 R	0	1.3	22,800
LYON, CECIL B.	233	OR06	0029-0000	0	0 R	1,129	16.6	1,129
LYON, CECIL B.	245	OR06	0042-0000	59,400 R	28,700 R	0	1.4	88,100
LYON, CECIL B.	246	OR06	0043-0000	184,900 R	27,900 R	0	1	212,800
LYON, CECIL B.	247	OR06	0044-0000	0	0 R	1,176	17.3	1,176
LYON, MARTHA B.	666	OR11	0031-0000	120,500 R	36,500 R	0	4	165,000
MACALASTER, DOROTHY H. SANDREWS	1165	OU15	0001-0000	41,300 R	28,400 R	3,060	46.3	72,760
MACALASTER, NANCY E.	960	OU04	0023-0000	121,500 R	29,600 R	0	.4	151,100
MACCARONE, ALFRED C. & COLEEN	751	OR13	0018-0000	73,500 R	27,300 R	0	2	100,800
MACFARLANE, ALEXANDER M. & JEAN	922	OU03	0002-0000	111,600 R	43,900 R	0	9.5	155,500
MACLELLAN, BRUCE & MARGARET	508	OR09	0049-0000	0	33,000 R	0	5.3	33,000
MACLEOD, GARY L.	329	OR07	0052-0000	0	20,000 R	0	1	20,000
MACMILLAN, ROBERT A. & LAURIE	255	OR06	0050-0000	49,000 R	29,900 R	0	2	78,900
MACWILLIAM, WILLIAM & MARION	680	OR11	0045-0000	116,300 R	37,100 R	0	4.3	153,400
MAGDON, RICHARD & JEANNE	396	OR08	0045-0000	108,500 R	24,000 R	0	.9	132,500
MALLOW, PATRICIA & ROGER	601	OR10	0015-0000	0	20,000 R	0	1.08	20,000
MANHING, THOMAS C.	1007	OU04	0075-0000	133,600 R	51,100 R	0	.3	184,700
MANSFIELD/S. MONTGOMERY, HOWARD	459	OR09	0007-0000	89,400 R	41,200 R	0	8	130,600
MANZ, ROBERT L.	695	OR11	0059-0000	0	26,000 R	0	4	26,000
MARCHAND, KATHLEEN M.	675	OR11	0039-0000	0	30,400 R	0	4	30,400
MARCHUK, STEPHEN W. & DEORA D.	288	OR07	0016-0000	105,100 R	26,700 R	0	3.7	131,800

PROPERTY OWNER	SER#	MAP#	LOT#	BUILDING VALUE	LAND VALUE	CURRENT USE	ACREAGE	NET VALUATION
MARCOULLIER, ROGER E. & RUTH E.	564	OR09	0095A-0000	67,000 R	30,000 R	0	2.05	97,000
MARKUS, GENEVA	260	OR06	0056-0000	83,500 R	26,800 R	0	.88	110,300
MARSHALL, GILBERT & OROTHY	561	OR09	0093-0000	0	24,100 R	0	1.97	24,100
MASON, ROBERT C. & MARTHA G.	948	OU04	0011-0000	172,100 R	29,600 R	0	.4	201,700
MATHEWSON, OWEN D. & LINDA S.	343	OR08	0002-0000	76,500 R	30,500 R	1,488	29	108,488
MATHEWSON, OWEN D. & LINDA S.	447	OR08	0091-0000	141,500 R	32,300 R	1,473	19	175,273
MCBRIDE-JR., JAMES & LYNN O.	453	OR09	0004A-0000	119,500 R	65,500 R	0	22.1	185,000
MCCABE, DONNA LEE	280	OR07	0009A-0000	0	0 R	257	5.5	257
MCCABE, DONNA LEE	281	OR07	0010-0000	179,100 R	29,500 R	4,815	66.37	213,415
MCCABE-JR., BERNARD F. & GAIL	883	OU01	0030-0000	0	25,400 R	0	1.5	25,400
MCCARTHY, DOUGLAS G.	527	OR09	0063-0000	44,500 R	29,500 R	2,977	56.73	76,977
MCLINCHY, WILLIAM	512	OR09	0053-0000	115,500 R	35,700 R	0	3.6	151,200
MCGREGOR, F. JEANETTE	849	OR16	0018-0000	283,700 R	61,000 R	0	23.58	344,700
MCGUIRE, JOHN K. & JOY C.	814	OR15	0028A-0000	0	26,600 R	154	9.88	26,754
MCGUIRE, JOHN K. & JOY C.	815	OR15	0028B-0000	0	0 R	99	5.04	99
MCKENNA, JOHN J.	1178	OU16	0011-0000	0	77,200 R	0	1	77,200
MCKIN-JR., WILLIAM J.	692	OR11	0056-0000	94,800 R	36,500 R	0	4	131,300
MCKINLEY, ROBERT W. & EVELYN O.	970	OU04	0033-0000	100,800 R	29,600 R	0	.4	130,400
MCLEOD, KENNETH & MARGUERITE	931	OU03	0011-0000	0	900 R	0	.89	900
MCLEOD, KENNETH & MARGUERITE	936	OU03	0016-0000	128,600 R	74,900 R	0	19	203,500
MEANS, WINFIELD J. & CHRISTINE	519	OR09	0058-0000	85,000 R	34,100 R	0	4.12	119,100
MEISINGER, WALES F. & MARION W.	824	OR15	0034-0000	0	0 R	2,888	80	2,888
MEISINGER, WALES F. & MARION W.	502	OR09	0043-0000	123,300 R	32,900 R	0	3.5	156,200
MELLION, PAUL LEVINE	586	OR10	0005-0000	3,800 R	18,200 R	2,655	61	24,655
MELLION, PAUL LEVINE	587	OR10	0006-0000	0	18,300 R	0	3.4	18,300
MERRILL, MARY K.	128	OR03	0002-0000	0	0 R	2,020	78	2,020
MERRILL, MARY K.	129	OR03	0003-0000	0	0 R	3,939	192	3,939
MERRILL-JR, CHARLES E. & MARY	130	OR03	0004A-0000	0	155,000 R	0	59	155,000
MERRILL-JR, CHARLES E. & MARY	131	OR03	0004B-0000	0	173,600 R	0	85	173,600
MERRILL-JR, CHARLES E. & MARY	133	OR03	0006-0000	0	21,400 R	0	1.7	21,400
MERRILL-JR, CHARLES E. & MARY	165	OR03	0041-0000	0	20,000 R	0	1	20,000
MERRILL-JR, CHARLES E. & MARY	166	OR03	0042-0000	0	18,900 R	0	1.5	18,900
MERRILL-JR, CHARLES E. & MARY	167	OR03	0043-0000	0	63,300 R	0	22	63,300
MERRILL-JR, CHARLES E. & MARY	168	OR03	0044-0000	0	24,600 R	0	28	24,600
MERRILL-JR, CHARLES E. & MARY	170	OR04	0001A-0000	20,300 R	56,900 R	0	49	76,300
MERRILL-JR, CHARLES E. & MARY	177	OR04	0006-0000	28,200 R	52,100 R	0	13	80,300
MERRILL-JR, CHARLES E. & MARY	188	OR04	0014-0000	172,700 R	75,400 R	0	19	248,100
MERRION, VIRGINIA G.	880	OU01	0027-0000	0	1,100 R	0	.7	1,100
MERRION, H. JOSEPH & VIRGINIA	877	OU01	0024-0000	148,900 R	41,000 R	651	22.5	190,551
MESROBIAN, ROBERT & JANICE	951	OU04	0014-0000	92,800 R	31,400 R	0	.7	124,200
MESROBIAN, ROBERT & JANICE	954	OU04	0017-0000	79,700 R	42,800 R	0	1.5	122,500
MESROBIAN, ROBERT W.	1100	OU09	0015-0000	178,200 R	33,700 R	0	1.06	211,900
MESROBIAN, ROBERT W.	1101	OU09	0016-0000	179,600 R	34,000 R	0	1.24	213,600
METCALF-III, MANTON B. & TERESA	268	OR07	0001-0000	101,000 R	46,700 R	0	7.21	147,700
MILLER, ROBERT W. & DIANE W.	687	OR11	0051-0000	97,600 R	36,500 R	0	4	134,100
MINER, RICHARD L. & MURLYN	1127	OU12	0001-0000	30,200 R	91,500 R	0	4.89	121,700
MINER, RICHARD L. & MURLYN	1128	OU12	0001A-0000	0	29,400 R	0	1.15	29,400
MINER, ROBERT C. & JEANNE R.	1129	OU12	0002-0000	78,000 R	76,600 R	0	2.65	154,600
MINER, ROBERT C. & JEANNE R.	406	OR08	0055-0000	159,800 R	29,100 R	1,242	30	190,142
MITCHELL, HOWARD M. & MARTHA F.	490	OR09	0031-0000	111,300 R	37,100 R	0	4.3	148,400
MOLIN/D. MATFIELD, EDWARD G.	462	OR09	0010-0000	92,100 R	32,300 R	0	3.3	124,400
MOLLER, KENNETH L. & ANN E.	16	OR01	0010-0000	141,600 R	29,700 R	1,613	28	172,913
MOLLER, KENNETH L. & ANN E.	49	OR01	0035-0000	0	0 R	52	.7	52
MOLLER, LOUIS W. & RUTH E.	11	OR01	0005-0000	0	0 R	517	18	517
MOLLERS INC.	943	OU04	0007-0000	89,500 C	27,900 C	0	.05	117,400
MONAHOCK BANK	928	OU03	0008-0000	101,900 C	43,300 C	0	.23	145,200
MONAHOCK DEVELOPMENTAL SERV.	562	OR09	0094-0000	167,300 N	34,100 N	0	4.1	201,400
MONAHOCK PAPER MILLS	517	OR09	0057-0000	0	0 R	2,431	52	2,431
MONAHOCK PAPER MILLS	518	OR09	0057A-0000	0	113,000 R	0	0	113,000
MONAHOCK PAPER MILLS	836	OR16	0009-0000	0	86,100 R	0	34	86,100
MONAHOCK PAPER MILLS	842	OR16	0012-0000	338,800 R	97,300 R	0	30	436,100
MONAHOCK PAPER MILLS	843	OR16	0013-0000	0	0 R	1,309	28	1,309
MONAHOCK PAPER MILLS	844	OR16	0014-0000	0	0 R	1,917	41	1,917
MONAHOCK PAPER MILLS RE TRUST	530	OR09	0066-0000	0	0 R	67	.9	67
MONAHOCK PAPER MILLS RE TRUST	531	OR09	0067-0000	0	0 R	4,174	55.8	4,174

PROPERTY OWNER	SER#	MAP#	LOT#	BUILDING VALUE	LAND VALUE	CURRENT USE	ACREAGE	NET VALUATION	
MONADNOCK PAPER MILLS RE TRUST	808	OR15	0023-0000	0	0	R	7,555	101	7,555
MONADNOCK PAPER MILLS RE TRUST	811	OR15	0026-0000	0	0	R	1,047	14	1,047
MONADNOCK PAPER MILLS RE TRUST	827	OR16	0002-0000	0	0	R	4,787	64	4,787
MONADNOCK PAPER MILLS RE TRUST	828	OR16	0003-0000	0	0	R	2,244	30	2,244
MONADNOCK PAPER MILLS RE TRUST	829	OR16	0004-0000	0	0	R	2,020	27	2,020
MONADNOCK PAPER MILLS RE TRUST	830	OR16	0005-0000	0	0	R	7,027	150.3	7,027
MONADNOCK PAPER MILLS RE TRUST	831	OR16	0006-0000	0	0	R	673	9	673
MONADNOCK PAPER MILLS RE TRUST	834	OR16	0008A-0000	0	0	R	3,249	69.5	3,249
MONADNOCK PAPER MILLS RE TRUST	835	OR16	0008B-0000	0	0	R	3,067	41	3,067
MONADNOCK PAPER MILLS RE TRUST	837	OR16	0009A-0000	0	0	R	2,079	27.8	2,079
MONADNOCK PAPER MILLS RE TRUST	841	OR16	0011A-0000	0	0	R	793	10.6	793
MONADNOCK PAPER MILLS RE TRUST	847	OR16	0016-0000	0	0	R	1,346	18	1,346
MONADNOCK PAPER MILLS RE TRUST	848	OR16	0017-0000	0	0	R	1,085	14.5	1,085
MONROE, ELIZABETH	270	OR07	0002-0002	37,800	33,300	R	0	5	71,100
MONROE, ELIZABETH	272	OR07	0002-0004	0	28,400	R	0	5.4	28,400
MOGERS, CALVIN H. & CHARLOTTE	759	OR14	0001-0000	30,500	42,100	R	0	15	72,600
MOORE & MCOOWELL D, PATRICIA H	162	OR03	0038B-0000	65,500	35,700	R	0	6.4	101,200
MOORE-III., H. CLYDE & KERRY	973	OU04	0036-0000	85,300	23,000	R	0	.2	108,300
MOORE-JR., HAROLD C. & IRENE P.	947	OU04	0034-0000	110,900	29,600	R	0	.4	140,500
MOORE-JR., HAROLD C. & IRENE P.	495	OR09	0036-0000	0	32,800	R	0	5.2	32,800
MOREEN, HOWARD A.	1093	OU09	0009-0000	94,900	35,300	R	0	1.25	130,200
MOREEN, HOWARD A.	1239	OU09	0009A-0000	0	28,400	R	0	1.26	28,400
MOREEN, HOWARD A.	483	OR09	0024-0000	144,100	37,100	R	0	4.3	181,200
MORAY-III., CHARLES L. & JOYCE	536	OR09	0072-0000	66,000	40,400	R	0	9	106,400
MORGAN, ROBERT D. & JANE S.	773	OR14	0013-0000	97,000	20,500	R	979	18.5	118,479
MORRILL, RICHARD & SANDRA	478	OR09	0020F-0000	110,200	38,600	R	0	7.23	148,800
MORSE, MALCOLM L.	701	OR15	0003-0000	0	0	R	802	20	802
MORSE, MALCOLM L.	809	OR15	0024-0000	0	0	R	877	24	877
MORSE, MALCOLM L.	821	OR15	0031-0000	0	0	R	651	18	651
MORSE/JUDITH STOUT, JAMES H.L.	638	OR11	00050-0000	116,000	34,700	R	0	4.4	150,700
MOSER, PAUL	135	OR03	0008-0000	101,700	35,900	R	0	5	137,600
MOSER, PAUL	158	OR03	0037-0000	0	38,800	R	0	10	38,800
MOSER, PAUL	159	OR03	0037A-0000	9,300	27,700	R	0	4	37,000
MUHLEMAN, HARRY N.	933	OU03	0013-0000	79,600	25,600	R	0	.6	105,200
MULHALL, EDWARD T.	804	OR15	0020-0000	87,300	21,800	R	350	19.9	109,450
MULHALL, NELLIE H.	15	OR01	0009-0000	0	1,800	R	0	3.6	1,800
MURPHREE, JULIE E.	1036	OU06	0006-0000	71,200	35,100	R	0	7	106,300
MURPHY, THOMAS C. & WILLIAM J.	968	OU04	0031-0000	0	34,200	R	0	8	34,200
MURPHY, THOMAS C. & WILLIAM J.	969	OU04	0032-0000	80,900	32,100	R	0	.9	113,000
MURPHY, THOMAS J. & MARY C.	1070	OU08	0005B-0000	123,200	27,900	R	0	1.01	151,100
MURRAY, WILLIAM M. & LAURA L.	679	OR11	0044-0000	0	30,400	R	0	4	30,400
NANCE, WILLIAM M. & SUSAN R.	1009	OU04	0077-0000	133,200	30,300	R	0	.5	163,500
NAYLOR & VALERIE BARKER, JOHN J	1030	OU06	0001-0000	75,400	31,800	R	0	4	107,200
NAYLOR, HANNAH	544	OR09	0079-0000	6,400	20,300	R	580	16	27,280
NAYLOR, HANNAH	546	OR09	0081-0000	0	0	R	486	13	486
NAYLOR, HANNAH	1223	OR09	0019A-0000	0	0	R	3,147	88.5	3,147
NAYLOR, HANNAH	470	OR09	0018-0000	0	0	R	75	2	75
NEARY, GLORIA J.	7	OR01	0002A-0000	183,500	30,500	R	786	41.9	214,786
NEW ENGLAND FORESTRY	220	OR06	0016-0000	0	1,326	N	1,271	65	2,597
NEW ENGLAND FORESTRY	221	OR06	0019-0000	0	98	N	94	4.8	192
NEW ENGLAND TELEPHONE CO	949	OU04	0012-0000	33,900	43,800	C	0	.3	77,700
NEWBURY, THOMAS H. & DIANE L.	1067	OU08	0004-0000	53,500	28,300	R	0	1.2	81,800
NEWCOMB, JAMES A. & PATRICIA E.	1038	OU06	0008-0000	0	1,000	R	0	2.4	1,000
NEWCOMB, JAMES A. & PATRICIA E.	1042	OU06	0011-0000	58,200	39,400	R	0	7	97,600
NICHOLS, ELINOR P.	141	OR03	0012-0000	0	0	R	2,250	65	2,250
NICHOLS, ELINOR P.	142	OR03	0013-0000	0	0	R	2,840	131.33	2,840
NIEBERHILMAN, BYRON & CYNTHIA	123	OR02	0051B-0000	146,900	38,800	R	0	5.16	185,700
NOIT, CHARLES L. & ELLEN	1182	OU16	0015-0000	68,100	98,000	R	0	.8	166,100
NYLANDER, DONALD O. & BARBARA	548	OR09	0083-0000	49,600	19,500	R	291	20	69,391
NYLANDER, DONALD O. & BARBARA	555	OR09	0087-0000	0	0	R	323	20	323
NYLANDER, ROBERTA D. & RUSSELL	1118	OU10	0012-0000	112,400	29,500	R	160	4.14	142,060
NYLANDER-DALEY TRUST, ROBERTA D.	1204	OU10	0012A-0000	0	0	R	4,219	56.4	4,219
O'NEIL & J. BAKER, MARY LOU	473	OR09	0020A-0000	96,800	39,700	R	0	7.14	136,500
OKSNER, ROBERT M. & JUDITH D.	113	OR02	0045-0000	130,800	51,800	R	0	10	182,600
OLDER/STEVE SHERMAN, JULIA D.	1013	OU04	0081-0000	64,100	24,300	R	0	.3	88,400

PROPERTY OWNER	SER#	MAP#	LOT#	BUILDING VALUE	LAND VALUE	CURRENT USE	ACREAGE	NET VALUATION
OLIVO, TIMOTHY M. & MELODY E.	1218	OR08	0042A-0000	25,400 R	34,800 R	0	5	60,200
OTIS, DOROTHY P.R.	1090	OU09	0007-0000	58,200 R	29,000 R	0	.7	52,200
QEN, LAURENCE K. & SUZEN O.	639	OR11	0006-0000	0	17,500 R	554	36.3	18,054
PACKARD, PHYLLIS A.	938	OU04	0002-0000	61,900 R	30,800 R	0	.6	92,700
PAQUETTE, FRANCIS & SHIRLEY E.	563	OR09	0095-0000	93,600 R	27,900 R	3,736	14.41	125,236
PAQUETTE, RONALD E. & ELAINE M	1051	OU07	0007-0000	66,000 R	31,300 R	0	2.7	97,300
PAQUETTE, THOMAS	465	OR09	0013-0000	156,000 R	30,200 R	0	2.1	186,200
PAQUETTE-JR., RONALD E. & LINDA	466	OR09	0014-0000	39,100 R	23,000 R	0	.2	62,100
PARSONS, JEFFREY C.	744	OR13	0013-0000	48,400 R	27,300 R	280	12.17	75,980
PARSONS, JEFFREY C.	745	OR13	0013A-0000	0	26,000 R	0	4	26,000
PATCH, FLETCHER K. & MAY BELLE	360	OR08	0018A-0000	132,700 R	48,800 R	0	8.36	181,500
PATTON, EVELYN A. & RICHARD F.	1104	OU09	0019-0000	69,100 R	23,700 R	0	.8	92,800
PAYNE, DOUGLAS G. & PATRICIA	645	OR11	0010-0000	0	0 R	21	.57	21
PAYNE, DOUGLAS G. & PATRICIA	646	OR11	0011-0000	94,200 R	29,600 R	398	12.64	124,198
PEABODY-JR, JOHN D.	122	OR02	0051A-0000	201,500 R	38,600 R	0	5.04	240,100
PELS, JAMES D.	612	OR10	00220-0000	0	0 R	956	15.84	956
PELS-III., ALBERT E.	613	OR10	0022E-0000	0	0 R	893	14.8	893
PELS-JR., ALBERT E. & ELIZABETH	610	OR10	00220-0000	175,800 R	22,700 R	312	12.27	198,812
PELS-JR., ALBERT E. & ELIZABETH	611	OR10	0022C-0000	0	0 R	482	7.98	482
PENDLETON, MAOLYN M.	328	OR07	0051-0000	89,800 R	34,900 R	0	4.5	124,700
PENNIMAN-H. ESTATE, ALICE M.	882	OU01	0029-0000	74,000 R	34,900 R	0	1.7	108,900
PERKINS, KATHRYN A. & WHITNEY	716	OR12	0011-0000	15,200 R	32,100 R	0	.6	47,300
PERNER, HILOAGUARD M.	885	OU01	0032-0000	73,500 R	31,100 R	0	1.3	104,600
PETERBOROUGH SAVINGS BANK	257	OR06	0052-0000	105,100 R	28,900 R	0	1.5	134,000
PETERBOROUGH SAVINGS BANK	1107	OU10	0003-0000	118,000 R	29,900 R	0	2	147,900
PETTEE-HARRIS ESTATE, MARCIA	1076	OU08	0011-0000	164,700 R	34,900 R	0	5.8	199,600
PETTEGREW, ROBERT P. & HOPE	69	OR02	0001A-0000	0	0 R	46	3.4	46
PETTEGREW, ROBERT P. & HOPE	124	OR02	0051C-0000	223,500 R	29,900 R	154	12.43	253,554
PHELPS-PHYLLIS ESTATE, NORMAN P	330	OR07	0053-0000	76,200 R	26,400 R	1,142	22.58	103,742
PICKERING-PEARL EST., JULIUS	333	OR07	0055A-0000	105,900 R	36,300 R	0	6.73	142,200
PIERCE, MELVIN E. & GERTRUDE	263	OR06	0059-0000	0	23,800 R	0	1.8	23,800
PIERCE, MELVIN E. & GERTRUDE	204	OR06	0001-0000	29,900 R	29,900 R	0	2	59,800
PIERCE, RAY E. & HELEN M.	995	OU04	0062-0000	105,400 R	30,300 R	0	.5	135,700
PIERCE, RAY E. & HELEN M.	996	OU04	0063-0000	132,400 R	29,100 R	0	.3	161,500
PINKHAM, CHRISTOPHER C	693	OR11	0057-0000	0	26,000 R	0	4	26,000
PIRKEY, JOHN J. & CYNTHIA L.	778	OR15	0002-0000	94,100 R	27,200 R	165	12.24	121,465
PISCIOTTA, PATRICIA	43	OR01	0029-0000	106,200 R	31,100 R	0	2.6	137,300
POLLARD, PAUL & LAURA	909	OU02	0023-0000	92,900 R	27,900 R	0	1	120,800
POLLOCK, K.	265	OR06	0061-0000	0	0 R	626	32	626
POLLOCK, K.	1011	OU04	0079-0000	110,000 R	29,100 R	0	.3	139,100
POND, THOMAS T. & CYNTHIA	946	OU04	0009-0000	325,600 R	34,100 R	0	1.3	359,700
POTHIER, CLARENCE & ROBERTA	559	OR09	0091-0000	102,500 R	25,300 R	0	.5	127,800
POTTER, ROBERT W. & JANE M.	24	OR01	0015B-0000	0	0 R	473	6.32	473
POTTER, ROBERT W. & JANE M.	25	OR01	0015C-0000	0	0 R	513	6.86	513
POWERS, STEPHEN J. & KRISTEN B.	926	OU03	0006-0000	56,600 R	24,700 R	0	.4	81,300
PRALL, CHRISTOPHER M. & BRENDA	525	OR09	0062-0000	159,600 R	29,800 R	613	13.72	190,013
PRALL, CHRISTOPHER M. & BRENDA	526	OR09	0062A-0000	0	0 R	421	5.21	421
PRENTICE, THOMAS C. & MURIEL O	150	OR03	0027-0000	0	21,000 R	845	63	21,845
PRIEST, THELMA B. & IRVING A.JR	1149	OU14	0001-0000	67,000 R	108,100 R	0	1.2	175,100
PRIEST, THELMA B. & IRVING A.JR	1150	OU14	0002-0000	3,800 R	56,800 R	0	.7	60,600
PROSS-SR., JACK C.	467	OR09	0015-0000	48,900 R	25,400 R	0	1.05	74,300
PSNH INC.	9	OR01	0003-0000	0	200 E	0	.3	200
PSNH INC.	416	OR08	0067-0000	0	32,400 E	0	7	32,400
PSNH INC.	1201	OR01	0003A-0000	0	772,500 E	0		772,500
PULIDO, NUNUEL	993	OU04	0060-0000	59,100 R	25,300 R	0	.5	84,400
QUERY, HENRY F. & KATHRYN	812	OR15	0027-0000	53,600 R	23,300 R	0	.63	76,900
QUINN, RICHARD J. & JANET M.	881	OU01	0028-0000	0	0 R	279	.8	279
QUINN, RICHARD J. & JANET M.	914	OU02	0027-0000	0	0 R	4,883	31	4,883
QUINN, RICHARD J. & JANET M.	915	OU02	0028-0000	0	0 R	20	1	20
QUINN, RICHARD J. & JANET M..	971	OU04	0034-0000	330,700 R	59,900 R	0	4.3	390,600

PROPERTY OWNER	SER#	MAP#	LOT#	BUILDING VALUE	LAND VALUE	CURRENT USE	ACREAGE	NET VALUATION
RANK, TRAVERS L. & DOLORES M.	391	DR08	0041-0000	60,200 R	28,300 R	0	1.2	88,500
RASMUSSEN/B. ESTATE, JOHANNES	702	DR11	0066-0000	128,900 R	38,900 R	0	4	167,800
REARDON, VIRGINIA K.	365	OR08	0022-0000	137,100 R	36,600 R	1,047	16	174,747
REEVER, ALAN S. & MARGARET	567	OR09	0096-0000	22,600 R	32,100 R	0	3.1	54,700
REEVES, JAMES G. & VICKI L.	541	OR09	0077-0000	75,900 R	38,300 R	0	6.4	114,200
REJO ESTATE, EDWARD	850	OR16	0019-0000	0	0 R	1,001	49	1,001
REJO ESTATE, EDWARD	450	OR09	0002-0000	0	0 R	678	42	678
RENNA, LINDA C.	1174	OU16	0007-0000	54,300 R	81,100 R	0	.69	135,400
RENNA, THEODORE & LINDA C.	1086	OU09	0005-0000	305,000 R	31,600 R	136	3.53	336,736
RENNA, THEODORE & LINDA C.	1087	OU09	0005A-0000	104,000 R	25,400 R	54	1.32	129,454
RENNA, THEODORE & LINDA C.	1088	OU09	0005B-0000	0	0 R	212	7.4	212
RENNA, THEODORE & LINDA C.	1094	OU09	0010-0000	0	0 R	136	2	136
REYNOLDS, FRED H. & ROBIN C.	1114	OU10	0009A-0000	0	1,900 R	0	3.84	1,900
REYNOLDS, FRED H. & ROBIN C.	1115	OU10	0009B-0000	1,300 R	26,000 R	0	6.73	27,300
REYNOLDS, N. STUART & ADELE B.	1172	OU16	0005-0000	0	22,800 R	0	1.3	22,800
REYNOLDS, N. STUART & ADELE B.	1176	OU16	0009-0000	0	76,200 R	0	.9	76,200
REYNOLDS, ALBERT C. & CHARLOTTE	104	OR02	0036-0000	0	26,400 R	0	3.1	26,400
RHINES/T.B. RHINES TRUST, OLIVE	656	DR11	0021-0000	182,900 R	36,500 R	0	4	219,400
RHINES/T.B. RHINES TRUST, OLIVE	657	DR11	0022-0000	0	0 R	72	3.7	72
RHINES/T.B. RHINES TRUST, OLIVE	664	OR11	0029-0000	0	0 R	313	16	313
RICHARDSON, JOHN N. & LESLIE	77	OR02	0010A-0000	120,900 R	34,200 R	0	4.17	155,100
RICHARDSON, ARLEIGH D. & MARGORIE	932	OU03	0012-0000	55,000 R	23,000 R	0	.2	78,000
RICHARDSON-TRUSTEE, PRISCILLA	76	OR02	0010-0000	162,100 R	29,500 R	2,284	70	193,884
RIESELLER, FREDERICK H. & NANCY	796	DR15	0015B-0000	175,000 R	26,200 R	920	13.8	202,120
ROBINSON, DAVID S.	1138	OU13	0007-0000	0	21,200 R	0	.9	21,200
ROBINSON, DAVID S.	1141	OU13	0010-0000	72,400 R	114,400 R	0	3	186,800
ROBINSON, DAVID S.	1142	OU13	0010A-0000	0	23,200 R	0	1.5	23,200
ROBINSON, DAVID S.	731	DR12	0025-0000	0	24,200 R	0	2	24,200
ROBITAILLE, PHILIP & VIRGINIA	853	OU01	0001-0000	0	0 R	561	8.25	561
ROBITAILLE, PHILIP & VIRGINIA	864	OU01	0011-0000	174,100 R	32,700 R	48	2.7	206,848
ROBITAILLE, PHILIP & VIRGINIA	865	OU01	0012-0000	0	0 R	150	2.2	150
ROBITAILLE, VIRGINIA	805	DR15	0020A-0000	0	0 R	516	26.4	516
RODAT/MARY MILLER, ROBERT K.	1015	OU04	0083-0000	83,900 R	24,300 R	0	.3	108,200
ROLAND/J. LISTER, CHRISTOPHER	764	DR14	0006-0000	60,800 R	45,300 R	0	19.5	106,100
RONONA, LOUIS	987	OU04	0054-0000	71,200 R	26,200 R	0	.7	97,400
ROPER, JOHN K. & SUSAN	651	DR11	0016-0000	0	47,500 R	0	21	47,500
ROPER, JOHN K. & SUSAN	703	DR11	0067-0000	0	40,600 R	0	10	40,600
ROPER, JOHN K. & SUSAN	979	OU04	0046-0000	80,400 R	26,200 R	0	.7	106,600
ROSS, GOROON L.	511	OR09	0052-0000	122,200 R	37,300 R	0	4.4	159,500
ROSSITER, DENNIS L. & ALISON F	1155	OU14	0007-0000	88,000 R	161,200 R	0	2.5	249,200
ROSSITER, DENNIS L. & ALISON F	238	OR06	0035-0000	190,700 R	29,700 R	283	16.5	220,683
ROTC, MARTHA M.	1175	OU16	0008-0000	43,800 R	81,500 R	0	.8	125,300
ROUNDS, MARTIN P. & PAULA C.	905	OU02	0019-0000	88,400 R	25,300 R	0	.5	113,700
RUESS, DAVID P. & BETH B.	2	OR02	0002A-0000	146,900 R	27,900 R	736	19.06	175,536
RULE, PAUL F. & DOROTHY E.	566	OR09	0095C-0000	0	0 R	630	11.59	630
RUNDLE, MICHAEL S. & SUSAN M.	225	OR06	0022-0000	142,800 R	79,600 R	0	29	222,400
RUSSELL ESTATE, BRUCE	56	OR01	0040A-0000	124,800 R	30,300 R	0	2.2	155,100
RUSSELL, CATHERINE E. & RICHARD	876	OU01	0023-0000	0	0 R	542	12.4	542
RUSSELL, CATHERINE E. & RICHARD	878	OU01	0025-0000	0	1,600 R	0	1	1,600
S & M FOREST TRUST	733	OR13	0002-0000	0	0 R	339	21	339
SALADINO, RICHARD J. & JANET L	694	OR11	0058-0000	0	26,000 R	0	4	26,000
SALAZAR, ELIZABETH A.	1162	OU14	0014-0000	0	0 R	612	6	612
SALAZAR, ELIZABETH A.	1164	OU14	0016-0000	0	0 R	337	4.5	337
SALAZAR, ELIZABETH A.	724	OR12	0019-0000	0	0 R	449	6	449
SANSEVIERI, DANIEL F. & NANCY	411	OR08	0060-0000	165,600 R	31,700 R	0	2.89	197,300
SARGENT, GRACE M.	906	OU02	0020-0000	110,900 R	26,200 R	0	.7	137,100
SCARANO, GERARD	641	OR11	0006B-0000	106,400 R	28,600 R	162	11.4	135,162
SCHAAL, MARK & CAROLYN	846	DR16	0015A-0000	100,900 R	27,900 R	539	15.4	129,339
SCHAAL, MARK & CAROLYN	501	OR09	0042-0000	45,400 R	32,500 R	0	3.3	77,900
SCHADDEG, JOHN A. & ELLEN M.	147	OR03	0022-0000	323,900 R	30,800 R	113	9.5	354,813
SCHADDEG, JOHN A. & ELLEN M.	148	OR03	0023-0000	0	0 R	549	34	549
SCHADDEG, MILTON F. & HILDA	143	OR03	0014-0000	800 R	0 R	467	23.9	1,267
SCHADDEG, MILTON F. & HILDA	149	OR03	0025-0000	195,000 R	29,600 R	782	42	225,382
SCHADDEG, MILTON F. & HILDA	151	OR03	0030-0000	0	0 R	641	32.8	641
SCHNECKENBURGER, BERNARD & MARY	582	OR10	0001C-0000	156,800 R	25,300 R	471	15.9	182,571

PROPERTY OWNER	SER#	MAP#	LOT#	BUILDING VALUE	LAND VALUE	CURRENT USE	ACREAGE	NET VALUATION
SCHROEPPER, DOROTHY	303	OR07	0029-0000	61,900 R	33,100 R	0	4.88	95,000
SCHWETGERT, BARBARA J.	5	OR01	0001-0000	50,500 R	33,900 R	0	2.7	84,400
SCOTT, ERIC C.	748	OR13	0015-0000	75,900 R	29,300 R	0	4.3	105,200
SEARLES, LESTER & CLARA M.	852	OR16	0021-0000	114,800 R	31,300 R	0	2.7	146,100
SECRET & MCDOWELL & MOORE, R.	1004	OU04	0071-0000	106,100 R	27,600 R	0	.2	133,700
SEEGER & E. BACHRACH, MATTHEW	1035	OU06	0005-0000	72,400 R	27,300 R	0	2	99,700
SEEMAN, ELEANOR	370	OR08	0025-0000	31,400 R	29,000 R	33	2.2	60,433
SEEMAN, ELEANOR	371	OR08	0026-0000	0	0 R	23	.5	23
SEEMAN, ELEANOR	372	OR08	0027A-0000	0	0 R	187	4	187
SEEMAN, ELEANOR	439	OR08	0084-0000	0 R	0 R	1,339	65	1,339
SEEMAN, ELEANOR	1242	OR08	0084A-0000	110,100 R	35,600 R	164	5	145,864
SELMER, TIMOTHY C. & CHRISTINE	792	OR15	00138-0000	92,600 R	33,900 R	0	5.29	126,500
SENECAL, ALBERT L. & RUTH	978	OU04	0045-0000	98,500 R	26,500 R	0	.8	125,000
SENECAL, FRANCES	593	OR10	0012-0000	41,200 R	25,300 R	0	.5	66,500
SENECAL, ALMON O	1024	OU05	0009-0000	69,700 R	28,500 R	0	1.3	98,200
SENECAL, DAVID R. & HELEN I.	854	OU01	0002-0000	127,900 R	28,500 R	0	1.3	156,400
SETZER, WILFRED A. & CAROLE W.	898	OU02	0012-0000	86,900 R	29,700 R	0	1.9	116,600
SHAH-ET AL, ALAN	713	OR12	0009-0000	79,900 R	39,600 R	0	3.4	119,500
SHELDON CLUB	1133	OU13	0002-0000	66,700 R	137,900 R	0	1	204,600
SHELDON, GERTRUDE	1084	OU09	0003-0000	106,900 R	44,900 R	0	5	151,800
SHERBURNE ESTATE, MAXWELL G.	737	OR13	0006-0000	0	0 R	4,271	98	4,271
SHIRK, PATRICIA F.	23	OR01	0015A-0000	136,100 R	38,200 R	0	6.39	174,300
STBLEY, CLIFTON B.	1173	OU16	0006-0000	50,700 R	27,900 R	0	1	78,600
SILVESTRI, FRANCES R. & CAROL A	636	OR11	0005B-0000	85,500 R	33,100 R	0	5.1	118,600
SLAUGHTER, EDWARD B & GRACE H.	658	OR11	0023-0000	99,500 R	35,900 R	0	3.7	135,400
SLIWERSKI, MARK J. & MARTLYN C	684	OR11	0049-0000	143,300 R	36,800 R	0	4.13	180,100
SMALL, DAVID C. & ANDREA	665	OR11	0030-0000	130,500 R	40,100 R	0	6	170,600
SMALL, SARAH E. & JEFFERSON A.	1161	OU14	0013-0000	34,000 R	81,000 R	0	1.4	115,000
SMILEY, CHARLOTTE B.	1137	OU13	0006-0000	37,600 R	84,500 R	0	1.4	122,100
SMITH, BRUCE D. & CAROLYN B.	1047	OU07	0004-0000	0	27,800 R	0	3.8	27,800
SMITH, BRUCE D. & CAROLYN B.	1050	OU07	0006-0000	64,500 R	29,700 R	637	11.93	94,837
SMITH, DOUGLAS H. & ERDINE C.	674	OR11	0038-0000	106,900 R	36,500 R	0	4	143,400
SMITH, H. R. BRADLEY	306	OR07	0031-0000	0	45,900 R	0	9.8	45,900
SMITH, LAWRENCE E. & TERESA C.	1022	OU05	0007-0000	64,700 R	28,300 R	0	1.2	93,000
SMITH, STEVEN G. & CATHERINE A.	596	OR10	0013A-0001	0	33,600 R	0	9.92	33,600
SHULLEN, JAMES F. & BARBARA	139	OR03	0010-0000	101,600 R	30,100 R	0	2.1	131,700
SMYTH, ROBERT A. & PHYLLIS A.	506	OR09	0047-0000	138,300 R	35,500 R	0	3.51	173,800
SNYDER-LESTER EST., ELIZABETH	543	OR09	0078-0000	48,300 R	29,500 R	0	1.8	77,800
SOBE, DAVID A. & CHARLOTTE W.	179	OR04	0008-0000	0	0 R	5,169	69.1	5,169
SOMES-ET AL, RICHARD D.	267	OR06	0063-0000	0	24,900 R	0	2.28	24,900
SPALDING, DONALD H. & DOROTHY	1148	OU13	0016-0000	33,600 R	28,100 R	0	1.1	61,700
SPALDING, DONALD H. & DOROTHY	722	OR12	0017-0000	4,400 R	71,000 R	0	.5	75,400
SPENCER, JAMES F. & MARTHA B.	22	OR01	0015-0000	198,300 R	29,500 R	2,365	51	230,165
SPENCER, EDITH M. & LILLA C.	216	OR06	0014-0000	0	45,000 R	0	17	45,000
SPENCER, JONATHAN G	232	OR06	0028-0000	92,900 R	66,300 R	0	22.56	159,200
SPENCER, JONATHAN G	235	OR06	0032-0000	0	60,200 R	0	20	60,200
SPIVEY, JAMES R. & ANNA M.	688	OR11	0052-0000	151,900 R	33,800 R	0	4.3	185,700
SPHF	708	OR12	0004-0000	0	0 R	1,587	26.3	1,587
SPRAGUE, RICHARD K. & EUGENIE	953	OU04	0016-0000	80,500 R	30,800 R	0	.6	111,300
ST. JOHN-JR., ROBERT & ANGELA	1217	OR08	0042B-0000	71,700 R	34,800 R	0	5	106,500
ST. JOHN-SR., ROBERT & SYLVIA	393	OR08	0042-0000	60,100 R	26,500 R	1,258	19.3	87,858
STAHL, GLENN R. & SANDRA	430	OR08	0077A-0000	145,700 R	36,300 R	0	5.2	182,000
STAHL, GLENN R. & SANDRA	431	OR08	0078-0000	121,400 R	29,100 R	0	1.6	150,500
STARKWEATHER-ET AL, WALTER	528	OR09	0064-0000	0	24,200 R	0	2	24,200
STARRATT, PARKER H. & DOROTHY	409	OR08	0058-0000	106,600 R	34,500 R	0	4.3	141,100
STATE OF N.H.	529	OR09	0065-0000	0	1,400 N	0	.69	1,400
STATE OF N.H.	1041	OU06	0010A-0000	65,200 N	37,200 N	0	9	102,400
STATE OF N.H.	786	OR15	0009-0000	0	136,800 N	0	81	136,800
STATE OF N.H.	532	OR09	0068-0000	0	20,500 N	0	11	20,500
STATE OF N.H.	533	OR09	0069-0000	0	9,000 N	0	4.5	9,000
STATE OF N.H.	53	OR01	0039-0000	0	20,000 N	0	1.84	20,000
STATE OF N.H.	760	OR14	0002-0000	0	359,200 N	0	294	359,200
STEARNS, WILLIAM C. & PATRICIA	930	OU03	0010-0000	0	0 R	1,130	19	1,130
STEVENS & MARGA KONO, CHARLES	327	OR07	0050-0000	64,300 R	34,300 R	0	2.9	98,600
STEVENS, PETER W. & ANNE L.	897	OU02	0011-0000	88,000 R	38,300 R	0	3.2	126,300

PROPERTY OWNER	SER#	MAP#	LOT#	BUILDING VALUE	LAND VALUE	CURRENT USE	ACREAGE	NET VALUATION
STEVENS, ROBERT W. & JOYCE H.	324	OR07	0047-0000	80,600 R	29,500 R	0	1.8	110,100
STEVENS, CHRISTOPHER R. & LAURIE	818	OR15	0030A-0000	0	22,400 R	0	4.33	22,400
STEWART, GEORGE A. & MARGUERITE	115	OR02	0046A-0000	172,200 R	29,600 R	386	22.62	202,186
STOUT, HAROLD V. & JANET B.	916	OR02	0047-0000	65,300 R	29,400 R	0	4	94,700
STOVER HEIRS, ARTHUR I.	66	OR01	0049-0000	48,200 R	29,200 R	0	2.4	42,400
STREETER, CHRISTOPHER M. & DIANE	628	OR10	0032B-0000	119,300 R	30,400 R	0	5.1	149,700
STROMBECK, ROBERT & ELIZABETH	212	OR06	0010-0000	79,100 R	29,900 R	0	2	109,000
SULLIVAN, JOHN P. & MARY E.	911	0004	0058-0000	130,800 R	27,900 R	0	1.02	158,700
SULLIVAN, RONALD	916	0002	0029-0000	0	22,200 R	0	1	22,200
SULLIVAN, RONALD	408	OR08	0057-0000	79,700 R	28,700 R	0	1.4	108,400
SUMMERS, WILLIAM C. & JOAN	959	0004	0022-0000	43,400 R	29,600 R	0	.4	73,000
SWEENEY, BETTY C. & FRANCIS X.	999	0004	0066-0000	94,700 R	29,600 R	0	.4	124,300
SWEENEY, WALTER H.	300	OR07	0027A-0000	81,500 R	31,000 R	0	4.17	112,500
SWIM, ELEANOR	514	OR09	0055-0000	53,300 R	30,300 R	0	2.2	83,600
SYSYN, DAVID A.	583	OR10	0002-0000	0	24,000 R	0	1.9	24,000
SYSYN, NICHOLAS & NORA C.	1066	0008	0003-0000	17,300 R	29,700 R	792	19	47,792
TALIX, NINA	701	OR11	0065-0000	127,000 R	36,500 R	0	4	163,500
TARR, STEPHEN A. & RUTH	1021	0005	0006-0000	44,200 R	43,100 R	0	9	87,300
TARR, SUSAN A.	302	OR07	0028-0000	62,400 R	34,700 R	0	4.3	97,100
TAYLOR, SANDRA J.	313	OR07	0037-0000	111,400 R	40,800 R	0	9.2	152,200
TEATES, SHARON	1166	0015	0002-0000	52,200 R	144,200 R	0	1.4	196,400
TERRILL, ROGER P. & NORMA B.	357	OR08	0016-0000	0	600 R	0	1.4	600
TERRILL, ROGER P. & NORMA B.	358	OR08	0017-0000	0	3,200 R	0	3.2	3,200
THOMAS, ALICE PALMER	1121	0010	0016-0000	0	23,400 R	0	1.6	23,400
THOMAS, ANN L.	282	OR07	0011-0000	0	29,200 R	0	4.5	29,200
THOMAS-H PALMER EST., ALICE P	1120	0010	0014-0000	69,500 R	26,200 R	0	.7	95,700
THOMPSON, HORACE C.	425	OR08	0074-0000	52,800 R	46,900 R	0	40	99,700
THOMPSON, LAWRENCE O.	1060	0007	0015-0000	0	1,800 R	0	.06	1,800
THOMPSON, LAWRENCE D.	1062	0007	0017-0000	103,500 R	28,100 R	0	1.1	131,600
THOMPSON, LLOYD A. & CAROLE	1033	0006	0003-0000	53,200 R	31,900 R	0	3	85,100
THOMPSON, LLOYD A. & CAROLE	1034	0006	0004-0000	0	3,100 R	0	1.61	3,100
TIERNEY, MARGARET M.	875	0001	0022-0000	0	26,400 R	0	2.01	26,400
TILLINGHAST, JAMES C. & GAYE D.	789	OR15	0012-0000	0	23,400 R	0	2.7	23,400
TILLINGHAST, JAMES C. & GAYE D.	795	OR15	0015A-0000	114,300 R	27,100 R	537	15.1	141,937
TOPEZER, CATHERINE M.	427	OR08	0076-0000	0	63,600 R	0	23	63,600
TOPEZER, CATHERINE M.	429	OR08	0077-0000	69,600 R	199,900 R	0	114	269,500
TOPEZER, CATHERINE M.	1240	OR08	0077B-0000	0	36,600 R	0	8.51	36,600
TOUMANOFF, VLADIMIR T. & GEORGE	766	OR14	0007-0000	0	0 R	2,786	63	2,786
TOUMANOFF, VLADIMIR T. & GEORGE	772	OR14	0012-0000	89,200 R	26,900 R	718	47	116,818
TREMBLAY, ARTHUR A. & EDITH G.	891	0002	0005-0000	56,900 R	28,100 R	0	1.1	50,000
TRIPP, KENNETH & FRANCES	513	OR09	0054-0000	96,500 R	35,500 R	0	3.5	132,000
TURPIN ET AL, CHARLES S. JR.	70	OR02	0001B-0000	0	0 R	1,914	60	1,914
TURPIN ET AL, CHARLES S. JR.	125	OR02	00510-0000	0	0 R	4,082	124	4,082
TUTTLE-TRUSTEE, OMA R.	887	0002	0001-0000	0	32,600 R	0	3.22	32,600
TYLER, JAMES E.	1202	OR13	0003A-0000	134,900 R	34,800 R	0	5.03	169,700
TYLER, ROGER R. & GLORIA J.	779	OR15	0002A-0000	125,600 R	33,300 R	0	5.02	158,900
U S GOVERNMENT	72	OR02	0004-0000	0	21,300 H	0	.87	21,300
U S GOVERNMENT	103	OR02	0035-0000	0	132,800 H	0	52	132,800
U S GOVERNMENT	110	OR02	0042-0000	0	75,400 H	0	26	75,400
UHLIG, HERBERT H. & GRETA	410	OR08	0059-0000	104,900 R	38,100 R	0	6.3	143,000
VAN BUREN, ELSIE	35	OR01	0021-0000	185,700 R	32,200 R	3,001	27	220,901
VAN BUREN, ELSIE	36	OR01	0022-0000	0	0 R	357	3.5	357
VAN BUREN, ELSIE	38	OR01	0024-0000	0	0 R	143	2.1	143
VAN HORN, ROBERT C. & NANCY L.	661	OR11	0026-0000	121,700 R	36,500 R	0	4	158,200
VIALL, WILLARD & RUTH	871	0001	0018-0000	96,200 R	29,400 R	0	.9	125,600
VOEGELI, BARBARA H.	549	OR09	0084-0000	2,200 R	19,500 R	1,889	56	23,589
VOSE, ATHERTON C.	1143	0013	0011-0000	0	13,900 R	0	1	13,900
VOSE, BARBARA J.	1144	0013	0012-0000	62,300 R	65,500 R	0	1.8	127,800
WAGOILL, MICHAEL M & ANN C.	97	OR02	0029-0000	119,200 R	28,500 R	0	1.3	147,700
WALCOTTIC.ESTATE, SUSAN C	18	OR01	0012-0000	123,300 R	28,200 R	1,036	54.2	152,536

PROPERTY OWNER	SER#	MAP#	LOT#	BUILDING VALUE	LAND VALUE	CURRENT USE	ACREAGE	NET VALUATION
WALCOTT/C.ESTATE, SUSAN C.	41	OR01	0027-0000	0	0 R	182	14.3	182
WALCOTT/C.ESTATE, SUSAN C.	44	OR01	0030-0000	0	0 R	225	11.5	225
WALCOTT/C.ESTATE, SUSAN C.	45	OR01	0031-0000	0	0 R	18	.9	18
WALCOTT/C.ESTATE, SUSAN C.	46	OR01	0032-0000	0	0 R	3,289	16.8	3,289
WALCOTT/C.ESTATE, SUSAN C.	47	OR01	0033-0000	116,400 R	30,200 R	3,820	98.5	150,420
WALKER, NORMA W.	1205	OR14	0009A-0000	0	0 R	1,002	19.9	1,002
WALLACE, ANNA MARY	60	OR01	0043-0000	0	0 R	278	8	278
WALLACE, ANNA MARY	73	OR02	0006-0000	13,500 R	20,300 R	1,702	85	35,502
WALLACE, ANNA MARY	84	OR02	0017-0000	2,500 R	20,300 R	296	7	23,096
WALLACE, ANNA MARY	99	OR02	0031-0000	125,500 R	27,900 R	1,260	79	154,660
WALLACE, TERENCE H.	420	OR08	0070-0000	66,600 R	42,200 R	0	8.5	108,800
WALSH, DAVID F. & THERESA M.	1169	OU16	0002-0000	61,500 R	35,300 R	0	4.7	96,800
WARD, MADEI O.	749	OR13	0016-0000	0	300 R	0	.3	300
WARO-JR., ROBERT A & META H.	771	OR14	0011-0000	0	89,000 R	0	33	89,000
WARE, EDSON EST., GERALDINE	1116	OU10	0010-0000	64,900 R	26,500 R	0	.8	91,400
WARE-JR., EDSON C.&KIMBERLY J.	1113	OU10	0009-0000	70,000 R	26,100 R	0	.75	96,100
WARREN, KENNETH P. & ESTHER F.	1157	OU14	0009-0000	38,100 R	87,500 R	0	1.9	125,600
WASSERLOOS-JR, CHARLES J.	471	OR09	0019-0000	84,700 R	35,800 R	0	5.12	120,500
WATERBURY, JEAN P.	448	OR08	0092-0000	225,500 R	32,200 R	2,761	59	260,461
WATERS, WILLIAM H. & SARAH H.	794	OR15	0051-0000	150,100 R	27,100 R	338	13.6	177,538
WATSON, BARBARA A.	606	OR10	0019-0000	18,000 R	25,300 R	0	1	43,300
WAY, PHILIP M. & GRACE G.	1123	OU10	0018-0000	52,700 R	36,100 R	0	3.6	88,800
WAYNE GREEN ENTERPRISES INC	405	OR08	0054-0000	392,400 C	44,600 C	0	10	437,000
WELCH HEIRS, WILLIAM	588	OR10	0007-0000	0	0 R	785	13	785
WELCH HEIRS, WILLIAM	642	OR11	0007-0000	84,700 R	28,900 R	10,133	248	123,733
WELCH HEIRS, WILLIAM	736	OR13	0005-0000	0	0 R	1,131	29	1,131
WELCH HEIRS, WILLIAM	740	OR13	0009-0000	0	0 R	1,575	8	1,575
WELCH, ALLEN	309	OR07	0033-0000	62,000 R	26,700 R	0	.9	88,700
WELCH, JESSE A. & DORIS M.	682	OR11	0047-0000	94,900 R	37,300 R	0	4.4	132,200
WELCH-JR., THOMAS R.	1159	OU14	0011-0000	0	62,300 R	0	1.48	62,300
WELLS, MARION E.	870	OU01	0017-0000	100,900 R	35,000 R	0	3.26	135,900
WEST, ELIJAH J.	644	OR11	0009-0000	46,300 R	32,500 R	0	3.3	78,800
WESTAWAY, DAVID E. & SALLY A.	361	OR08	0018B-0000	109,400 R	36,000 R	0	5.06	145,400
WESTHEIMER, THOMAS O.	863	OU01	0010A-0000	12,300 R	26,000 R	0	1.8	38,300
WESTHEIMER, THOMAS O. & BEVERLY	862	OU01	0010-0000	130,500 R	30,500 R	0	1	161,000
WESTON, HOWARD H. & SANDRA C.	775	OR14	0014-0000	0	0 R	528	27	528
WESTON, HOWARD H. & SANDRA C.	822	OR15	0032-0000	0	0 R	1,327	31.72	1,327
WESTON, HOWARD H. & SANDRA C.	823	OR15	0033-0000	264,700 R	24,100 R	4,625	28.09	293,425
WESTON, HOWARD H. & SANDRA C.	826	OR16	0001-0000	0	0 R	422	6.2	422
WESTON, HOWARD H. & SANDRA C.	763	OR14	0005-0000	0	0 R	899	46	899
WESTON-JR., WILLIAM	747	OR13	0014-0000	0	35,100 R	954	39	36,054
WESTON-JR., WILLIAM	758	OR13	0024-0000	0	4,800 R	0	5	4,800
WESTON-JR., WILLIAM & ELIZABETH	769	OR14	0010-0000	51,800 R	28,700 R	622	33	81,122
WEATHERS, FREDERICK M.	1131	OU13	0001-0000	97,300 R	75,300 R	0	1.3	172,600
WEYNOUTHG. ESTATE, RACHEL	68	OR02	0001-0000	156,300 R	36,400 R	0	5.24	192,700
WHEELER, ELIZABETH R.	352	OR08	0011-0000	0	0 R	813	15.2	813
WHEELER, ELIZABETH R.	353	OR08	0012-0000	0	0 R	1,360	20	1,360
WHEELER, ELIZABETH R.	354	OR08	0013-0000	122,300 R	30,300 R	782	15	153,382
WHEELER, ELIZABETH R.	355	OR08	0014-0000	0	0 R	174	5	174
WHEELER, ELIZABETH R.	356	OR08	0015-0000	0	400 R	0	.9	400
WHEELER, GERALD F. & INESE	152	OR03	0031-0000	0	0 R	648	22	648
WHEELER, TIMOTHY & MARIE-CLAIR	899	OU02	0013-0000	74,100 R	26,200 R	0	.7	100,300
WHITNEY, DOUGLAS E.	428	OR08	0076A-0000	77,900 R	34,500 R	0	3	112,400
WICKS, KENNETH D. & CAROL E.	983	OU04	0050-0000	104,000 R	27,900 R	0	1	131,900
WIERENGA, BRUCE B. & RUTH C.	274	OR07	0004-0000	0	32,500 R	0	7.7	32,500
WILDER, DAVID M.	112	OR02	0044-0000	0	0 R	1,001	62	1,001
WILDER, DAVID M.	114	OR02	0046-0000	0	0 R	524	31.5	524
WILDER, DAVID M. & MARSHA W.	359	OR06	0018-0000	86,200 R	40,000 R	0	5.36	126,200
WILDER-JR., OTIS H. & MARTHA	856	OU01	0004-0000	51,100 R	35,900 R	0	5	87,000
WILDER-JR., OTIS H. & MARTHA	992	OU04	0059-0000	173,500 C	53,100 C	0	.8	226,600
WILEY, CARL S.	1216	OU03	0014A-00A1	94,500 R	0 C	0	1.8	94,500
WILLARD, CHARLES	206	OR06	0003-0000	9,000 R	29,500 R	1,126	24.4	39,626
WILLIAMS, GARY L. & LISA A.	161	OR03	0038A-0000	106,800 R	39,300 R	0	8.37	146,100
WILLIAMS, WILLIAM & DOROTHY	383	OR08	0034-0000	81,900 R	36,100 R	0	5.08	118,000
WILLIS, BARBARA F. & STONEY F.	275	OR07	0005-0000	0	26,500 R	2,931	57.1	29,431

PROPERTY OWNER	SER#	MAP#	LOT#	BUILDING VALUE	LAND VALUE	CURRENT USE	ACREAGE	NET VALUATION
WILLIS, FRANK G. & BETTY E.	481	OR09	0022-0000	194,200 R	33,900 R	0	4	228,100
WILLIS, JERRY O. & JANET D.	873	DU01	0020-0000	54,100 R	31,500 R	0	1.5	85,600
WILSON, JOHN F.	1145	DU13	0013-0000	24,000 R	66,900 R	0	.6	90,900
WOHLERS, ALBERT K. & YVONNE	699	OR11	0063-0000	0	30,400 R	0	4	30,400
WOLLEN, RICHARD J. & DIANA F.	101	OR02	0033-0000	152,100 R	39,400 R	0	7	191,500
WOOD, BARBARA W.	1158	DU14	0010-0000	31,500 R	90,800 R	0	2.2	122,300
WOOD, JAMES T.	392	OR08	0041A-0000	29,200 R	48,600 R	0	12.13	77,800
WOOD, JOHN L. & BARBARA W.	581	OR10	0001B-0000	276,200 R	26,200 R	439	15.8	302,839
WOODBURY, THOMAS C. & HANNI	652	OR11	0017-0000	207,100 R	40,800 R	0	8.6	247,900
WOODS, RONALD A. & BARBARA C.	976	DU04	0039-0000	88,500 R	32,500 R	0	3	121,000
WOODWARD, HUGH MCL. & KEITH	894	DU02	0008-0000	100,400 R	28,900 R	0	1.5	129,300
WOODWARD, BARCLAY J. & PATRICIA	550	OR09	0085-0000	168,600 R	23,900 R	906	15.52	193,406
WOODWARD, BARCLAY J. & PATRICIA	624	OR10	0030-0000	0	0 R	697	13.04	697
WOODWARD, BARCLAY J. & PATRICIA	625	OR10	0031-0000	0	0 R	279	7.46	279
WOODWARD, BARCLAY J. & PATRICIA	1206	OR10	0031A-0000	0	0 R	217	5.79	217
WOODWARD, BARCLAY J. & PATRICIA	1207	OR10	0030A-0000	0	0 R	85	5.25	85
WOODWARD, BARCLAY J. & PATRICIA	1208	OR10	0030B-0000	0	0 R	91	5.63	91
WOODWARD, BARCLAY J. & PATRICIA	1209	OR10	0030C-0000	0	0 R	316	5.24	316
WOODWARD, BARCLAY J. & PATRICIA	1210	OR09	0085A-0000	0	0 R	280	7.05	280
WOODWARD, BARCLAY J. & PATRICIA	1211	OR09	0085B-0000	0	0 R	243	6.5	243
WRECK, THOMAS L. & PAULINE A.	491	OR09	0032-0000	96,500 R	36,300 R	0	3.9	132,800
YANTZ, HAROLD & ANNE	770	OR14	0010A-0000	0	200 R	0	.23	200
YATES, MARTHA	709	OR12	0005-0000	2,200 R	28,700 R	0	1.4	30,900
YOUNG, MARGARET MCK.	903	DU02	0017-0000	0	22,200 R	0	1	22,200
YOUNG, MARGARET MCK.	904	DU02	0018-0000	104,500 R	28,900 R	0	1.5	133,400
ZIEGLER, MARGARET	155	DR03	0034-0000	0	65,900 R	0	22	65,900
ZIEGLER, MARGARET	156	DR03	0035-0000	1,100 R	43,300 R	0	14	44,400
ZILLING, ERIC J. & HOLLY KOSNICK	422	DR08	0072-0000	45,300 R	36,800 R	0	7	82,100
ZILLING, ERIC J. & HOLLY KOSNICK	424	DR08	0073A-0000	0	2,200 R	0	.15	2,200
ZIMLICKI, ALAN S. & BIRUTE	377	DR08	0029-0000	78,600 R	36,300 R	0	4	114,900

Our thanks to the following residents that submitted pictures for use in the Annual Report:

Donna Allen: Cover, Page 2

Lola Grab: Pages 32, 56, 70, 85, 89, 94, 97

Nathaniel Haynes: Pages 8, 98


Carol Rocheleau: Page 59

Lunch Wagon 1890s
23 USA

Lunch Wagon 1890s
23 USA

Lunch Wagon 1890s
23 USA

29 USA



Special Collections
UNH Library
University of New Hampshire
Durham NH 03824