

NHamp  
F  
44  
.586  
1999



Pictured With 1986 Ford 350 4-Wheel Drive Forestry Truck  
Back Row: Bob Grovenstein, Shannon Sarcione, Brian Cahill,  
Moe Dwyer. Front Row: Joe Sarcione, Jesse Pollock

Annual Reports  
of the  
**TOWN OF STODDARD**  
New Hampshire  
1999

**TOWN CLERK:** JOAN READ - 446-2203

HOURS: Tuesday & Thursday 9:00 AM to 2:00 PM  
& 4:00 to 6:00 PM or by appointment

**TAX COLLECTOR:** CHARLOTTE H. PRATT - 847-3029

HOURS: Thursday 1:00 to 3:00 PM or by appointment

**TOWN OFFICE:** 446-3326 FAX 446-7770

Monday 7 PM to Close of Business - SELECTMEN'S MEETING  
Wednesday 10:30 AM to 2:30 PM Secretary available

**STODDARD RECYCLING & TRANSFER STATION**

HOURS: Saturday & Sunday, 9:00 AM to 4:00 PM  
June through Labor Day - Wednesday 1:00 to 4:00 PM

**POLICE:** MUTUAL AID - 911

**FIRE & RESCUE:** MUTUAL AID - 911

**FIRE WARDEN:** BURNING PERMITS

Joseph Sarcione, Warden - 446-7144

Lewis Clark, Deputy Warden - 446-3480

Patricia Lamothe, Deputy Warden - 446-7430

**ANIMAL CONTROL:**

Joan Zelasny - 446-7502 or 446-3302

If unavailable at above, call Stoddard Police (446-3597) or  
Keene Mutual Aid Non-Emergency (352-1291)

**LIBRARY HOURS:**

Thursday - 7:00 to 9:00 PM & Saturday - 9:30 AM to 10:30 PM

**STODDARD CONSERVATION COMMISSION:**

First Monday - every other month

**STODDARD HISTORICAL SOCIETY:**

Meet third Monday of April, June, August & October - 7:30 PM  
at the Town Hall, will be posted.

**STODDARD PLANNING BOARD:**

Meet first Tuesday of the month at the Town Hall - 7:00 PM

*Anyone wishing a hearing by the Planning Board should contact:*

Pat Putnam 446-7104

**STODDARD SCHOOL BOARD:**

Meet the first Thursday of the month at 5:15 PM at the  
James M. Faulkner Elementary School.

*Anyone who wishes to appear before the Board should, if possible, contact  
the Chairman a week prior so your name may be placed on the Agenda.*

**SCHOOL BOARD MEMBERS:**

Brenda Howard, Chmn. - 446-7446 Carol Clark - 446-7562

Russ Huntley - 446-7579

**STODDARD CONGREGATIONAL CHURCH:**

Services are now year round @ 9:00 AM

Pastor: Michael Benik - 446-4332

**STODDARD ZONING BOARD OF ADJUSTMENT:**

Hearings when needed - to be posted

*Anyone wishing a hearing by the ZBA should contact: Pat Putnam 446-7104*

1011111111  
F  
44  
.586  
1999

**ANNUAL REPORTS**  
**OF THE**  
**TOWN OFFICERS**  
**OF**  
**STODDARD, NH**  
**FOR THE YEAR ENDING**  
**DECEMBER 31, 1999**

## DEDICATION

The 1999 Stoddard Town Report is dedicated with gratitude to two individuals who have each faithfully served the Town of Stoddard for many years as elected officials.



Joan Read, Town Clerk since 1978



Charlotte Pratt, Tax Collector since 1981

## INDEX

Town Officers .....	4
Zoning Board Members .....	5
Selectmen's Narrative .....	6
Warrant .....	7
Budget .....	12
Schedule of Town Property .....	15
Financial Report .....	16
Receipts .....	17
Payments .....	19
Report of Town Treasurer .....	23
Report of Tax Collector .....	26
Report of Town Clerk .....	29
Vital Statistics .....	30
Dog Licensed .....	32
Report of Trust Funds .....	35
Auditor's Report .....	38
Fire & Rescue Department Report .....	39
Report of the Forest Fire Warden .....	40
Report of Police Department .....	42
Report of Planning Board .....	45
Report of Zoning Board of Adjustment .....	46
Report of Animal Control Officer .....	47
Report of Davis Public Library .....	48
Report of Conservation Commission .....	50
Lake Monitoring Program .....	52
Report of Healthcare, Hospice and Community Services .....	54
Granite Lake Village District .....	55
Minutes of Town Meeting 1999 .....	58
Minutes of Public Hearing July 10, 1999 .....	64

### **SCHOOL REPORT**

School District Organization .....	69
Warrant .....	70
School Board Report .....	71
Principal's Report .....	72
Stoddard School Technology Report .....	75
Stoddard School District Proposed Budget .....	76
Building Fund Financial Report .....	80
Statement of Bonded Indebtedness .....	81
Multipurpose Room Addition Bond .....	82
Minutes of Annual Meeting .....	83
Student Enrollment .....	85
Superintendent of Schools Report .....	88
SAU #24 Budget .....	89
Proration of District Assessments .....	91
Administrative Salaries .....	92

### **VALUATIONS AND TAXES**

Property .....	96
Granite Lake Village District .....	129
Current Use Land .....	133
Abbreviations used in Property Descriptions .....	136

**TOWN OFFICERS**

**MODERATOR**

DANIEL A. EATON TERM EXPIRES 2000

**SELECTMEN**

DENNIS MARQUIS TERM EXPIRES 2002

JOHN HALTER TERM EXPIRES 2001

LOUIS GRANDPRE' TERM EXPIRES 2000

**TOWN CLERK**

JOAN A. READ TERM EXPIRES 2001

**TAX COLLECTOR**

CHARLOTTE H. PRATT TERM EXPIRES 2000

**TREASURER**

JOAN ZELASNY TERM EXPIRES 2000

**TRUSTEE OF TRUST FUNDS**

CHARLES H. CHANDLER TERM EXPIRES 2002

GEORGE F. CAHILL, JR. TERM EXPIRES 2001

SUSANNE WELLWOOD TERM EXPIRES 2000

**TRUSTEE OF PUBLIC LIBRARY**

CHARLES H. CHANDLER TERM EXPIRES 2002

LINA VAILLANCOURT TERM EXPIRES 2001

ALAN RUMRILL TERM EXPIRES 2000

**CONSTABLE**

DAVID VAILLANCOURT TERM EXPIRES 2000

**SPECIAL POLICE**

ROGER TURCOTTE

**BOARD OF FIRE WARD**

BRIAN W. CAHILL TERM EXPIRES 2000

JOSEPH SARCIONE TERM EXPIRES 2000

WALLACE WEAVER TERM EXPIRES 2000

**PLANNING BOARD**

PATRICIA CAMPBELL (CHAIR) TERM EXPIRES 2002

GAEL ROCKWELL MINTON TERM EXPIRES 2002

FRANCES RUMRILL TERM EXPIRES 2001

MARK KRIDER TERM EXPIRES 2001

CASEY HAYES TERM EXPIRES 2000

HARRY POWER TERM EXPIRES 2000

ALTERNATE: SUSAN FRANCIS

SECRETARY: PATRICIA PUTNAM

**SUPERVISORS OF CHECKLIST**

BARBARA PUTNAM (RESIGNED) TERM EXPIRES 2004

PRISCILLA HOLLAND TERM EXPIRES 2002

PAULINE MARQUIS TERM EXPIRES 2000

**CEMETERY COMMISSION**

RICHARD DOHERTY TERM EXPIRES 2002

FRANCES RUMRILL TERM EXPIRES 2001

BEVERLY POWER TERM EXPIRES 2000

**SEXTON**

GORDON GARNETT TERM EXPIRES 2000

**AUDITORS**

VIRGINIA GRANDPRE' TERM EXPIRES 2000

WALTER SERBENT TERM EXPIRES 2000



ZBA

ZONING BOARD OF ADJUSTMENT  
(By Appointment)

BEVERLY POWER, CHAIRPERSON  
GERALD PELLETIER  
SANDRA SHERMAN  
VIRGINIA KIEHN  
FRED WARD

ALTERNATES:  
RICHARD BETZ  
ROSCOE PUTNAM

HEALTH OFFICER  
SELECTMEN

LIBRARIAN  
FRANCES RUMRILL

FIRE CHIEF  
BRIAN CAHILL

CONSERVATION COMMISSION  
(By Appointment)

GEOFF JONES, CHAIRMAN  
RICHARD BRIERE, VICE CHAIRMAN  
GEORGE DAVENPORT  
JOHN LIGHTBODY, JR.  
GERALD PELLETIER

ALTERNATE:  
ANNE FAULKNER KING

RECREATION COMMISSION  
(By Appointment)

BRADLEY PRATT, JR.  
JEFF BUSH  
JOHN CRESSY

OVERSEER OF THE PUBLIC WELFARE  
SELECTMEN

REPRESENTATIVE TO THE GENERAL COURT  
WILLIAM A. (BILL) RILEY  
NELSON

## SELECTMEN'S NARRATIVE

This year the Stoddard tax rate rose to \$13.39 per 1,000.00 of valuation. This is an increase of \$2.60 over the 1998 rate, an increase of 24%. Three major factors contributed to this growth.

We had a one year overlap of the school bonds, but we knew this when we approved the Multi-purpose Room. The final payment was made on the renovations completed in 1991, and the first payment became due on our new debt. This will not occur next year.

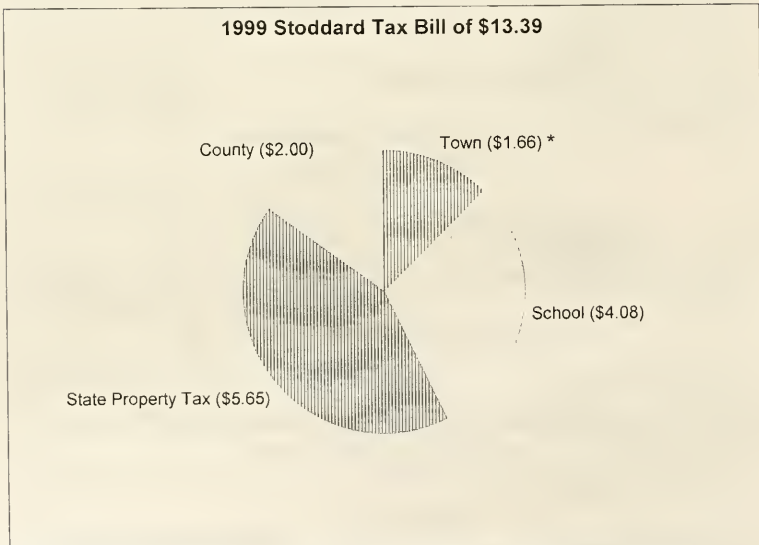
We had a \$75,000.00 deficit appropriation in the school warrant to fund Special Education expenses mandated by laws both State and Federal. This was to fund expenses incurred after the budget was in place, for Special education needs not known at the time. These are necessary services guaranteed to students with demonstrated needs. The failure by our State and Federal governments to fully fund their mandates has caused this expense. We may recoup some of this through the Catastrophic Aid Bill, but reimbursement takes a year and is conditional to funding. Wasn't that the problem initially?

We are a donor town, with over \$117,000.00 of our property taxes being contributed to the State Property Tax. We are also a Coalition Town with a warrant article to request legal funds to fight this situation. The Claremont decision prevailed in the NH Supreme Court on issues of providing an adequate education and taxing for it in an equitable manner. The State Property Tax fails to do either. It is a compromise, passed in the eleventh hour, to buy time.

It is frustrating to see our taxes increase so greatly, and for such poor reasons. The portion of our total budget that receives the most attention, Town Charges, has the least impact on our tax bill. We as taxpayers and voters have a responsibility to keep ourselves informed on issues, and expect accountability from those empowered to affect change.

Work is progressing well on the Shedd Hill Bridge. Mild weather in November and December allowed work to continue beyond expectations. We can expect to see an additional request in next year's budget to fund the remainder of the costs. That amount won't be known until the State does the final accounting. The funds we have in capital reserves for this project will fund us through the year.

Last summer voters affected by a proposed betterment assessment approved funding one-half of the costs of the Kings Highway improvement. The estimated \$120,000.00 cost is to improve 7/10 of one mile of Kings Highway, with the Town accepting it as a Class V road. A request for a special town meeting was denied by the Superior Court of Cheshire County, causing Town consideration to be delayed until March 2000.



\* \$1.66 Town portion influenced by a \$40,000 overpayment to the School District in 1998



**TOWN OF STODDARD, N.H.**  
**TOWN WARRANT**

To the inhabitants of the Town of Stoddard in the County of Cheshire in the State of New Hampshire, qualified to vote in Town affairs: You are hereby notified to meet at the Town Hall in said Stoddard on Tuesday, the fourteenth (14th) day of March 2000, next at eleven (11:00AM) of the clock in the forenoon to act upon the following articles:

The Polls will be open from 11:00 AM to 7:00 PM.

ART. 1: To choose by ballot all necessary Town Officers for the ensuing year.

**FURTHER**, you are hereby notified to meet at the School Multipurpose Room in said Stoddard on Tuesday, the twenty first (21st) day of March 2000, next at seven (7:00 PM) of the clock in the evening, to act upon the articles 2 through 32.

ART 2: Shall we adopt polling hours in Stoddard at all State elections beginning with the 2002 State Primary Election under which the polls shall open not later than 11:00 o'clock in the morning?

ART. 3: To see if the Town will vote to adopt the following Ordinance:

DRUG PARAPHERNALIA ORDINANCE

*Section 1: Definitions:*

- A. *The term "Drug Paraphernalia" means all equipment, products and materials of any kind which are used, intended for use, or designed for use, in planting, propagating, cultivating, growing, harvesting, manufacturing, compounding, converting, producing, processing, preparing, testing, analyzing, packaging, repackaging, storing, containing, concealing, injecting, ingesting, inhaling, or otherwise introducing into the human body a controlled substance in violation of NH RSA 318-B. It includes, but is not limited to:*
1. *Kits used, intended for use, or designed for use in planting, propagating, cultivating, growing, or harvesting of any species of any plant which is a controlled substance or from which a controlled substance can be derived.*
  2. *Kits used, intended for use, or designed for use in manufacturing, compounding, converting, producing, processing or preparing a controlled substance.*
  3. *Isomerization devices used, intended for use, or designed for use in increasing the potency of any species of plant which is a controlled substance.*
  4. *Testing Equipment used, intended for use, or designed for use in identifying or in analyzing the strength, effectiveness or purity of a controlled substance.*
  5. *Scales and balances used, intended for use, or designed for use in weighing and measuring controlled substances.*
  6. *Dilutants and adulterants, such as quinine, hydrochloride, mannitol, mannite, dextrose and lactose, used, intended for use or designed for use in cutting controlled substances.*
  7. *Separation gins and sifters used, intended for use, or designed for use in removing twigs and seeds from or in otherwise cleaning and refining marijuana.*
  8. *Blenders, bowls, containers, spoons and mixing devices used, intended for use, or designed for use in compounding controlled substances.*
  9. *Capsules, balloons, envelopes and other containers used, intended for use, or designed for use in packaging small quantities of controlled substance.*
  10. *Containers and other objects used, intended for use or designed for use in storing or concealing controlled substances.*

11. *Hypodermic Syringes, needles and other objects used, intended for use, or designed for use in parenterally injecting controlled substances into the human body.*
12. *Objects used, intended for use, or designed for use in ingesting, inhaling, or otherwise introducing marijuana, cocaine, hashish or hashish oil into the human body such as:*
  - a. *Metal, wooden, acrylic, glass, stone, plastic or ceramic pipes with or without screens, permanent screens, hashish heads, or punctured metal bowls.*
  - b. *Water Pipes.*
  - c. *Carburetion Tubes and devices.*
  - d. *Smoking and Carburetion masks.*
  - e. *Roach Clips: meaning objects used to hold burning materials such as a marijuana cigarette that has become too small or too short to be held in the hand.*
  - f. *Miniature cocaine spoons and cocaine vials.*
  - g. *Chamber pipes.*
  - h. *Carburetor pipes*
  - i. *Electric pipes.*
  - j. *Air-driven pipes.*
  - k. *Chillums.*
  - l. *Bongs.*
  - m. *Ice pipes or chillers.*
- B. *In determining whether an object is Drug Paraphernalia, a Court or other authority should consider, in addition to all other logically relevant factors, the following:*
  1. *Statements by an owner, or by anyone in control of the object concerning its use.*
  2. *Prior Convictions, if any, of an owner or of anyone in control of the object under any State or Federal law relating to any controlled substances.*
  3. *The proximity of the object, in time and space, to a direct violation of RSA 318-B.*
  4. *The proximity of the object to controlled substances.*
  5. *The existence of any residue of controlled substances on the object.*
  6. *Direct, or circumstantial evidence of the intent of the owner, or of anyone in control of the object, to deliver it to persons who he/she knows, or should reasonably know, intended to use the object to facilitate a violation of RSA 318-B; the innocence of an owner, or of anyone in control of the object as to a direct violation of RSA 318-B should not prevent a finding that the object is intended for use, or designed for use as drug paraphernalia.*
  7. *Instruction, oral or written, provided with the object concerning its use.*
  8. *Descriptive materials accompanying the object which explain or depict its use.*
  9. *National and local advertising concerning its use.*
  10. *The manner in which the object is displayed for sale.*
  11. *Direct or circumstantial evidence of the ratio of sales of the object(s) to the total sales of the business enterprise.*
  12. *The existence and scope of legitimate uses for the object in the community.*
  13. *Expert testimony concerning its use.*

**Section 2: Offenses and Penalties:**

- A. *Possession of Drug Paraphernalia:* *It is unlawful for any person to use, or to possess with intent to use, drug paraphernalia, to plant, propagate, cultivate, grow, harvest, manufacture, compound, convert, produce, process, prepare, test, analyze, pack, repack, store, contain, conceal, inject, ingest, inhale, or otherwise introduce into the human body controlled substances in violation of RSA 318-B. Any person violating this section shall be guilty of a violation and shall be subject to a fine of One Hundred Dollars (\$100.00), no portion of which may be suspended.*

**B. Manufacture or Delivery of Drug Paraphernalia:** *It is unlawful for any person to deliver, possess, with intent to deliver, or manufacture with intent to deliver, drug paraphernalia, knowing, or under circumstances where one reasonably should know, that it will be used to plant, propagate, cultivate, grow, harvest, manufacture, compound, convert, produce, process, prepare, test, analyze, pack, repack, store, contain, conceal, inject, ingest, inhale, or otherwise introduce into the human body a controlled substance in violation of RSA 318-B. Any person violating this section shall be guilty of a violation and shall be subject to a fine of One Hundred Dollars (\$100.00), no portion of which may be suspended.*

**ART. 4:** To see if the Town will vote to send the following resolution to the New Hampshire General Court: Resolved, New Hampshire's natural, cultural and historic resources in this town and throughout the state are worthy of protection and, therefore, the State of New Hampshire should establish and fund a permanent public/private partnership for the voluntary conservation of these important resources. (By Petition) The Selectmen recommend this article.

**ART. 5:** To see if the Town will pass an ordinance in order to protect the lakes, ponds and surrounding watershed areas within the Town of Stoddard, and to maintain the purity of the water therein, for public and private use. The following regulations are adopted and promulgated by the Selectmen of said Town of Stoddard: *1. No person(s) shall feed wild waterfowl within the boundaries of the town of Stoddard. 2. Any person(s) violating the provisions of 1, shall be guilty of a violation and subject to a fine of not more than Fifty Dollars (\$50.00) for each occurrence.* (By Petition) The Conservation Commission and the Selectmen recommend this article.

**ART. 6:** To see if the Town will vote to raise and appropriate the sum of \$500.00 to maintain E-911 records. The Selectmen recommend this appropriation.

**ART. 7:** To see if the Town will vote to raise and appropriate the sum of \$345.00 for the operation of the Stoddard Conservation Commission. The Conservation Commission and the Selectmen recommend this appropriation.

**ART. 8:** To see if the Town will vote to raise and appropriate the sum of \$1,260.00 for the Lay Monitoring Program. The Conservation Commission and the Selectmen recommend this appropriation.

**ART. 9:** To see if the Town will vote to raise and appropriate the sum of \$500.00 for the residents of Stoddard to participate in four (4) town household hazardous waste collection days at the City of Keene Recycling Center. Two collection days will be scheduled on Saturdays in the spring/early summer and two will be scheduled at the end of the summer/early fall. Dates and times will be posted at the transfer station, Town Hall, Post Office, stores and local newspapers. The Conservation Commission and the Selectmen recommend this appropriation.

**ART. 10:** To see if the Town will vote to raise and appropriate the sum of \$61,900.00 for Recycling and Transfer Station expenses for the ensuing year. The Selectmen recommend this appropriation.

**ART. 11:** To see if the Town will vote to raise and appropriate the sum of \$4,225.00 for the operation and maintenance of the Davis Library. The Library Trustees and the Selectmen recommend this appropriation.

**ART. 12:** To see if the Town will vote to raise and appropriate the sum of \$18,215.00 for the operating budget of the Stoddard Fire & Rescue Department for the ensuing year. The Fire and Rescue Department and the Selectmen recommend this appropriation.

**ART. 13:** To see if the Town will vote to raise and appropriate the sum of \$23,976.00 for the lease payment of the four-wheel drive, front line pumper fire engine. The Fire and Rescue Department and the Selectmen recommend this appropriation.



ART. 14: To see if the Town will vote to raise and appropriate the sum of \$7,500.00 for Antrim ambulance service for the ensuing year. The Fire and Rescue Department and the Selectmen recommend this appropriation.

ART. 15: To see if the Town will vote to raise and appropriate the sum of \$2,000.00 for the purchase of building material to finish construction on the building behind the fire station to house the rescue boat. The Fire and Rescue Department and the Selectmen recommend this appropriation.

ART. 16: To see if the Town will vote to raise and appropriate the sum of \$3,000.00 for the operating budget of the Stoddard Fire Warden. The Fire Warden and the Selectmen recommend this appropriation.

ART. 17: To see if the Town will vote to raise and appropriate the sum of \$12,506 for Forest Fire Equipment. The Town is to be reimbursed for 80% of this sum (\$10,005) from Federal Grants which have been approved by the State Forest Fire Service. The Fire Warden and the Selectmen recommend this appropriation.

ART. 18: To see if the Town will vote to raise and appropriate the sum of \$126,550.00 for winter and summer maintenance, emergencies and planned repair of Town roads and bridges. The Selectmen recommend this appropriation.

ART. 19: To see if the Town will vote to raise and appropriate the sum of \$120,000.00 (One Hundred Twenty Thousand Dollars) for the rebuilding, upgrading, and layout of a 7/10<sup>th</sup> mile section of Kings Highway extending from the Hidden Lake Civic Association sign/map to that portion of Kings Highway that is currently a Class V road, with \$60,000.00 to be raised by betterment assessment and the remaining \$60,000.00 to be raised by general taxation. The Selectmen recommend this appropriation.

ART. 20: To see if the Town will vote to raise and appropriate the sum of \$132,750.00 to defray Town charges for the ensuing year. The Selectmen recommend this appropriation.

ART. 21: To see if the Town will vote to raise and appropriate the sum of \$750.00 to set up and maintain a Web Site for the Town for the ensuing year. The Selectmen recommend this appropriation.

ART. 22: To see if the Town will vote to raise and appropriate the sum of \$1,000.00 to continue Stoddard's participation with the coalition communities in opposition to the State Education Property Tax. The Selectmen recommend this appropriation.

ART. 23: To see if the Town will vote to raise and appropriate the sum of \$22,000.00 for the operating budget of the Stoddard Police Department. The Police Department and the Selectmen recommend this appropriation.

ART. 24: To see if the Town will vote to raise and appropriate the sum of \$3,250.00 as the operating budget for the Stoddard Planning Board for the ensuing year. The Stoddard Planning Board and the Selectmen recommend this appropriation.

ART. 25: To see if the Town will vote to raise and appropriate the sum of \$5,000.00 to fund Phase 1 of the Master Plan Update. The Planning Board and the Selectmen recommend this appropriation.

ART. 26: To see if the Town will vote to raise and appropriate the sum of \$715.00 for membership with the Southwest Region Planning Commission for the ensuing year. The Stoddard Planning Board and the Selectmen recommend this appropriation.

ART. 27: To see if the Town will vote to raise and appropriate the sum of \$1,200.00 as the operating budget of the Stoddard Zoning Board of Adjustment for the ensuing year. The Stoddard Zoning Board of Adjustment and the Selectmen recommend this appropriation.

ART. 28: To see if the Town will vote to raise and appropriate the sum of \$10,000.00 to be used by the Recreation Commission for completing construction and original equipping of the ballfield located beside the James Faulkner Elementary School. This will be a non-lapsing appropriation per RSA 32:7, VI and will not lapse until the ballfield is completed and equipped or by December 31, 2001, whichever is sooner. The Recreation Commission and the Selectmen recommend this appropriation.

ART. 29: To see if the Town will vote to raise and appropriate the sum of \$800.00 for Home Healthcare, Hospice and Community Services (HCS) to support the continuance of visiting nurse and home health services being provided to the residents of Stoddard. (By Petition) The Selectmen recommend this appropriation.

ART. 30: To see if the Town will vote to raise and appropriate the sum of \$1.00 per resident (Total \$630.00) for services provided by Monadnock Family Services to uninsured and underinsured residents of Stoddard. (By Petition) The Selectmen recommend this appropriation.

ART. 31: To see if the Town will vote to raise and appropriate the sum of \$1,270.00 to help support the work of The Community Kitchen Inc. in Keene, NH. (By Petition) The Selectmen recommend this appropriation.

ART. 32: To transact any other business that may legally come before this meeting.

Given under our hands this 22nd day of February in the year of our Lord Two Thousand.  
Board of Selectmen,

John D. Halter, Chairman  
Louis E. GrandPre`  
Dennis W. Marquis

A True Attested Copy of the Warrant  
Stoddard Selectmen

**Town of Stoddard, New Hampshire  
2000 Budget**

<b>TOWN OF STODDARD BUDGET</b>	<b>Budget 1999</b>	<b>Actual 1999</b>	<b>Budget 2000</b>	<b>% of 1999</b>
<b>General Government</b>				
Executive	6,000	6,000	6,000	100.0%
Election, Registration & Vital Statistics	22,195	21,973	27,300	123.0%
Financial Administration	51,210	53,490	52,285	102.1%
Property Assessment	2,500	2,360	2,500	100.0%
Legal Fees	5,000	7,360	5,000	100.0%
FICA @ 7.65%	6,500	8,109	6,500	100.0%
Town Buildings	13,500	9,906	13,000	96.3%
Cemeteries	1,500	1,866	1,500	100.0%
Insurance	12,000	12,716	12,000	100.0%
Advertising	750	554	750	100.0%
Street Lighting	2,900	2,754	2,900	100.0%
Health Officer (Port-a-Potties)	1,365	1,105	1,365	100.0%
Pest/Animal Control	500	353	500	100.0%
Welfare	2,500	249	1,000	40.0%
Patriotic Purposes	150	182	150	100.0%
Budgeted Town Charges	128,570	128,977	132,750	103.3%
<b>Planning and ZBA</b>				
Planning Board	2,635	3,321	3,250	123.3%
Master Plan Phase 1	0	0	5,000	
SW Region Planning Commission	711	711	715	100.6%
Zoning Board of Adjustment	1,200	1,300	1,200	100.0%
Computer Equipment - Planning Bd & ZBA	1,160	1,160	0	0.0%
<b>Public Safety</b>				
Enhanced 911	500	632	500	100.0%
Police & Civil Defense	24,000	32,225	22,000	91.7%
Ambulance - Antrim	4,500	4,500	7,500	166.7%
Ambulance - Marlow	500	500	0	0.0%
Fire & Rescue	20,215	18,986	18,215	90.1%
4WD Pumper Truck	23,976	23,976	23,976	100.0%
Boat House Building Materials	0	0	2,000	
Fire Warden	3,000	3,182	3,000	100.0%
Forest Fire Equipment Grant	0	0	12,506	
Brush Truck	10,000	10,027	0	0.0%
<b>Highways &amp; Streets</b>				
Town Roads: Maintenance & Repair	119,854	110,756	126,550	105.6%
King Street Reconstruction to Class V	0	0	120,000	
<b>Sanitation</b>				
Solid Waste Disposal	60,560	58,616	61,900	102.2%
<b>Health &amp; Welfare</b>				
Monadnock Family & Mental Health	630	630	630	100.0%
Home Health Care & Comm. Service	800	800	800	100.0%
Community Kitchen	1,474	1,474	1,270	86.2%
<b>Culture &amp; Recreation</b>				
Library	4,225	3,480	4,225	100.0%
Recreation Commission	10,000	9,459	10,000	100.0%
<b>Conservation</b>				
Conservation Commission	200	299	345	172.5%
Household Hazardous Waste Days	500	339	500	100.0%
Lay Monitoring	1,200	924	1,260	105.0%
<b>Special Warrant Articles - Misc</b>				
Portsmouth Coalition	0	0	1,000	
Stoddard Web Site	0	0	750	
NH Ice Storm Grant	30,500	29,760	0	0.0%
<b>TOTALS</b>	<b>\$ 450,910</b>	<b>\$ 446,034</b>	<b>\$ 561,842</b>	



**ESTIMATED REVENUES**

SOURCE OF REVENUE	ESTIMATED REVENUES PRIOR YEAR	ACTUAL REVENUES PRIOR YEAR	ESTIMATED REVENUES 2000
TAXES			
Land Use Change Taxes	0	6,950	0
Resident Taxes	0	0	0
Timber Taxes	12,000	14,163	13,000
Payment in Lieu of Taxes	0	0	0
Other Taxes	0	0	0
Interest & Penalties on Delinquent Taxes	12,000	15,479	13,000
Inventory Penalties	0	0	0
Excavation Tax	0	0	0
Excavation Activity Tax	0	0	0
LICENSES, PERMITS & FEES			
Business Licenses & Permits (Cable TV)	4,000	116	1,600
Motor Vehicle Permit Fees	110,000	120,763	120,000
Building Permits	1,000	1,505	1,500
Other Licenses, Permits & Fees	6,500	11,185	5,000
FROM STATE			
Shared Revenues	7,500	4,778	5,000
Meals & Rooms Tax Distribution	9,500	12,301	12,000
Highway Block Grant	22,000	22,594	24,080
Water Pollution Grant	0	0	0
Housing & Community Development	0	0	0
State & Federal Forest Land Reimbursement	70	59	60
Flood Control Reimbursement	0	0	0
Other - Ice Storm/Forestry Grant	24,000	0	23,808
Other - State Education onetime	0	15,459	0
CHARGES FOR SERVICES			
Income from Departments	5,000	12,050	5,000
MISCELLANEOUS REVENUES			
Sale of Municipal Property	0	0	0
Interest on Investments	10,000	15,000	15,000
Other	0	5,833	0
INTERFUND OPERATING TRANSFERS IN			
None			
OTHER FINANCING SOURCES			
None			
<b>TOTAL ESTIMATED REVENUE &amp; CREDIT</b>	<b>223,570</b>	<b>258,235</b>	<b>241,048</b>

**BUDGET SUMMARY**

<b>TOTAL APPROPRIATIONS RECOMMENDED</b>	561,842
<b>LESS: ESTIMATED REVENUES</b>	239,048
<b>ESTIMATED AMOUNT OF TAXES TO BE RAISE</b>	<b>\$322,794</b>

## BUDGETED TOWN CHARGES

	<b>APPROP 1999</b>	<b>EXPENDED 1999</b>	<b>BUDGETED 2000</b>
EXECUTIVE	6,000	6,000	6,000
ELEC. REGIS. & VITAL STAT	22,195	21,973	27,300
FINANCIAL ADMIN.	51,210	53,490	52,285
PROPERTY ASSESS.	2,500	2,360	2,500
LEGAL EXPENSE	5,000	7,360	5,000
UNEMPL/WKRS COMP (fica)	6,500	8,109	6,500
TOWN BUILDINGS	13,500	9,906	13,000
CEMETERY CARE	1,500	1,866	1,500
INSURANCE	12,000	12,716	12,000
ADVERTISING	750	554	750
STREET LIGHTS	2,900	2,754	2,900
HEALTH OFFICER (POTTIES)	1,365	1,105	1,365
ANIMAL CONTROL	500	353	500
WELFARE	2,500	249	1,000
PATRIOTIC PURPOSES	150	182	150
<b>TOTAL BUDGETED TOWN CHARGES 1999</b>			<b>\$132,750</b>

**SCHEDULE OF TOWN PROPERTY**

As of December 31, 1999

**Description:**

TM#128-10 - Town Hall, Land & Building	\$160,650	
Furniture & Equipment	20,000	
TM#129-13 - Library, Land & Building	41,050	
Furniture, Books & Equipment	6,000	
TM#130-06 - Police Station, Land & Building	28,350	
Equipment	11,000	
TM#126-23 - Fire Department, Land & Building	162,350	
Equipment	224,500	
TM#126-22 - Fire Department Meadow	5,800	
TM#127-05 - Town Barn/Transfer Station	29,500	
Equipment	17,000	
TM#128-04 - Historical Society, Land & Building	34,750	
Equipment	10,000	
TM#129-07 & 08 - Fire Pond & Meadow	6,550	
TM#129-09 - 1834 Lot	2,800	
TM#129-04 - Gazebo	11,450	
TM#126-15 - Ode Station, Land & Building	30,550	
TM#105-09 - Marina Boat Landing on Highland Lake	61,650	
TM#135-26 - Rte 123 Boat Landing on Island Pond	91,600	
TM#127-53 - Rte 123 Boat Landing on Highland Lake	29,700	
TM#415-22 - Center Pond Boat Landing	41,750	
TM#410-05 - Faulkner Elementary School, Land & Bldg	688,400	
Furniture & Equipment	50,000	\$1,444,400

**Land & Buildings Acquired through Tax Collectors Deeds:**

TM#115-02, W/S Beaver Lake Dr.	10,450	
TM#115-41, Beaver Brook Dr.	6,000	
TM#115-68, W/S Tigola Trail	11,900	
TM#115-69, W/S Tigola Trail	12,100	
TM#115-70, W/S Tigola Trail	11,000	
TM#115-71, W/S Tigola Trail	11,700	
TM#115-80, E/S Beaver Lake Dr.	9,400	
TM#115-83, E/S Beaver Lake Dr.	12,400	
TM#116-37, E/S Red Coat Lane	15,600	
TM#119-43, SW/S Highland Lake	31,550	
TM#131-25.1, S/S Island Pond	15,300	
TM#408-29, Off Route 123	1,400	
TM#414-23, W/S Old Forest Road	<u>1,700</u>	\$ 21,300
<b>Total Properties owned by the Town</b>		<b>\$1,465,700</b>

**TAX RATE - \$13.39 PER \$1,000 VALUATION**

Municipal: \$1.66    County: \$2.00    School: \$4.08    State Education Tax: \$5.65

**SUMMARY INVENTORY OF VALUATION MS - 1**

**Land**

Current Use	\$ 1,466,250	
Residential	71,146,043	
Commercial	<u>679,624</u>	
<b>Total Taxable Land</b>		<b>\$ 73,291,917</b>

**Buildings**

Residential	45,561,265	
Manufactured Housing	421,300	
Commercial	<u>693,150</u>	
<b>Total Taxable Buildings</b>		<b>\$ 46,675,715</b>

Public Utilities	<u>980,658</u>	
------------------	----------------	--

**Valuation Before Exemptions Allowed** **\$ 120,948,290**

    Total Exemptions Allowed - 322,800

**Net Valuation on which Tax is Computed** **\$ 120,625,490**

**TOWN OF STODDARD  
FINANCIAL REPORT  
YEAR END DECEMBER 31, 1999**

**ASSETS**

**Funds in Custody of Treasurer**

Fleet Bank	104,242.62
Granite Bank "NOW"	2,501.10
Granite Bank "REPO"	677,408.69
Town Clerk Petty Cash	100.00
Selectmen Petty Cash	<u>30.00</u>

**Total General Funds on Hand** **\$784,282.41**

**Uncollected Taxes**

Property Taxes	90,547.62
Unredeemed Liens	29,416.99
Yield Taxes	2,263.80
Other Receivable (NH Ice Storm Comm. Forestry Grant)	<u>23,808.00</u>

**Total Uncollected** **\$146,036.41**

**TOTAL ASSETS** **\$930,318.82**

**LIABILITIES & FUND BALANCE**

**Contracts Payable**

David Vaillancourt – Winter Maint.	26,200.00
R/D Construction – Winter Maint.	3,000.00
Due to School District	592,996.00
Granite Lake Village District	1,536.00
State of NH (Excess Education Tax)	<u>170,207.00</u>

**Total Liabilities** **\$793,939.00**

**Fund Balance**

Fund Balance - Jan 1, 1999	119,084.00
Retained Earning	<u>17,295.82</u>

**Fund Balance - December 31, 1999** **\$136,379.82**

**TOTAL LIABILITIES & FUND BALANCE** **\$930,318.82**

**SELECTMEN'S STATEMENT OF RECEIPTS - 1999**

<b>BLOCK GRANT</b>		
HIGHWAY	22,593.65	
REVENUE SHARING	4,778.44	
ROOMS & MEALS	<u>12,300.97</u>	
<b>Total BLOCK GRANT</b>		<b>39,673.06</b>
<b>BOAT FEES</b>		<b>2,502.14</b>
<b>FIRE WARDEN</b>		<b>428.29</b>
<b>INTEREST</b>		<b>14,999.75</b>
<b>SELECTMEN INCOME</b>		
BAD CHECK FEE	80.00	
BUILDING PERMITS	1,505.00	
CABLE TV	116.39	
COPIER	644.83	
CU FEES	45.00	
EDUCATION TAX ADMIN.	12,000.00	
FEMA	3,459.00	
INSURANCE	4,481.57	
MISCELLANEOUS	169.26	
PISTOL PERMITS	235.00	
PLANNING BOARD FEES	802.23	
POLICE DETAILS	9,714.50	
POLICE REPORTS	160.00	
REIMBURSED EXPENSE	1,491.29	
ROAD WAIVERS	27.50	
TAX MAPS	284.00	
TOWN HALL RENT	250.00	
TOWN REPORTS	10.00	
ZONING BOARD FEES	<u>465.00</u>	
<b>Total SELECTMEN INCOME</b>		<b>35,940.57</b>
<b>TAX COLLECTOR</b>		
<b>LAND USE CHANGE</b>		<b>6,655.00</b>
<b>LAND USE INTEREST</b>		<b>294.84</b>
<b>OVERPAYS</b>		<b>2,457.67</b>
<b>PROPERTY TAXES</b>		
COST	2,783.25	
INTEREST	5,331.69	
TAX	<u>1,588,172.58</u>	
<b>Total PROPERTY TAXES</b>		<b>1,596,287.52</b>
<b>TAX LIENS REDEEMED</b>		
INTEREST	7,422.38	
LIENS	37,427.73	
TAX LIENS RDMD-other	<u>1,433.08</u>	
<b>Total TAX LIENS RDMD</b>		<b>46,283.19</b>
<b>YIELD TAX</b>		
COSTS	68.00	
INTEREST	71.75	
TAX	<u>14,023.21</u>	
<b>Total YIELD TAX</b>		<b>14,162.96</b>
<b>TOTAL TAX COLLECTOR</b>		<b>1,666,141.18</b>

**SELECTMEN'S STATEMENT OF RECEIPTS - 1999**

<b>TOWN CLERK</b>		
<b>COPIER/MISC</b>		<b>225.50</b>
<b>DOGS</b>		
DOG FINES	25.00	
DOG LICENSES	1,527.00	
DOG LIC PENALTY	<u>33.00</u>	
<b>Total DOGS</b>		<b>1,585.00</b>
<b>FEES</b>		
FILING FEES	6.00	
MUNICIPAL AGENCY	2,892.50	
UCC'S	428.75	
VITAL STATS	389.00	
WETLANDS	<u>180.00</u>	
<b>Total FEES</b>		<b>3,896.25</b>
<b>MOTOR VEHICLE</b>		<b>120,762.50</b>
<b>Total TOWN CLERK</b>		<b>126,469.25</b>
<b>TOTAL INCOME</b>		<b>1,886,154.24</b>
<b>FUNDS TRANSFERS</b>		
IN-BANK TRANSFERS FROM REPO		775,000.00
TRANSFERS IN FROM FLEET BANK		892,000.00
CASH TRANSFERS TO FLEET BANK		<u>311.75</u>
<b>TOTAL RECEIPTS FROM ALL SOURCES</b>		<b>3,553,465.99</b>



**SELECTMEN'S STATEMENT OF PAYMENTS - 1999**

<b>ADVERTISING</b>			<b>553.55</b>
<b>BUILDINGS</b>			
<b>FIRE STATION</b>			
ELECTRIC	1,833.17		
HEAT	<u>1,205.93</u>		
<b>Total FIRE STATION</b>		3,039.10	
<b>OLD FIRE STATION</b>			
ELECTRIC	<u>116.44</u>		
<b>Total OLD FIRE STATION</b>		116.44	
<b>POLICE STATION</b>			
ELECTRIC	900.49		
HEAT	50.42		
MAINTENANCE	<u>175.00</u>		
<b>Total POLICE STATION</b>		1,125.91	
<b>TRANSFER STATION</b>			
ELECTRIC	855.96		
PORT-A-POTTY	780.00		
RENOVATIONS	<u>750.00</u>		
<b>Total TRANSFER STATION</b>		2,385.96	
<b>TOWN HALL</b>			
ELECTRIC	835.69		
HEAT	1,220.62		
MAINTENANCE	140.68		
MAINTENANCE/PAYROLL	644.00		
MILEAGE	7.70		
SUPPLIES/MAINT	359.33		
TOWN HALL-Other	<u>30.60</u>		
<b>Total TOWN HALL</b>		3,238.62	
<b>TOTAL BUILDINGS</b>			<b>9,906.03</b>
<b>CEMETERIES</b>			
CEMETARY PAYROLL	1,303.13		
EQUIP. USE	<u>563.14</u>		
<b>TOTAL CEMETERIES</b>			<b>1,866.27</b>
<b>CONSERVATION COMMISSION</b>			
HAZARDOUS WASTE DAYS	338.50		
LAY MONITORING	924.00		
MISCELLANEOUS	<u>299.35</u>		
<b>TOTAL CONSERVATION COMMISSION</b>			<b>1,561.85</b>
<b>E-911</b>			<b>632.00</b>
<b>ELECTION &amp; REGISTRATIONS</b>			
ADVERTISING	127.25		
BALLOT CLERKS	450.00		
CONVENTION	25.00		
DOG LICENSES	564.54		
ELEC/POSTAGE	224.18		
FEES	6,342.75		
MILEAGE	659.75		
MODERATOR	275.00		
MTG/WRKSHOP/RECERTS	479.00		
SUPERVISORS	348.25		
SUPPLIES	984.51		
TELEPHONE	157.36		
TOWN CLERK DEPUTY/PAYR	3,123.75		
TOWN CLERK PAYROLL	8,199.96		
VITAL STATISTICS	<u>12.00</u>		

<b>TOTAL ELECTION AND REGISTRATIONS</b>		<b>21,973.30</b>
<b>EXECUTIVE</b>		
SELECTMEN/PAYROLL	<u>6,000.00</u>	
<b>TOTAL EXECUTIVE</b>		<b>6,000.00</b>
<b>FINANCIAL ADMINISTRATION</b>		
AUDITORS	1,205.00	
CONVENTION	335.00	
DUES	627.15	
FA/PAYROLL	14,638.26	
FEES/LIENS	3,282.25	
FIN ADM/POSTAGE	3,281.97	
MILEAGE	676.20	
REGISTRY	484.97	
SUPPLIES/EQUIP.	3,188.23	
TAX COLL. DEPUTY PAYR.	2,365.76	
TAX COLL/PAYROLL	13,260.00	
TAX MAPS	1,732.00	
TELEPHONE	1,313.40	
TOWN REPORTS	2,987.86	
TREASURER/PAYROLL	3,600.00	
WORKSHOPS/CERTS.	<u>475.00</u>	
<b>TOTAL FINANCIAL ADMIN.</b>		<b>53,453.05</b>
<b>AMBULANCE</b>		<b>5,000.00</b>
<b>FIRE &amp; RESCUE</b>		
CONTINGENCY	860.56	
DUES & SUBSCRIPTIONS	284.96	
EQUIP. REPAIRS	2,715.84	
FUEL	520.88	
MEDICAL SUPPLIES	1,462.90	
MISCELLANEOUS	279.35	
NEW EQUIPMENT	3,718.40	
ART# 11 PUMPER (lease)	23,975.95	
PROTECTIVE EQUIP.	4,721.67	
SALARY	365.00	
TELEPHONE	680.90	
TRAINING	<u>3,375.28</u>	
<b>TOTAL FIRE &amp; RESCUE</b>		<b>42,961.69</b>
<b>FIRE WARDEN</b>		
ART# 17 BRUSH TRUCK	10,027.00	
FIRE OTHER	573.86	
SUPPLIES	1,858.66	
TRAINING	490.47	
FIRE WARDEN EXP - Other	<u>259.11</u>	
<b>TOTAL FIRE WARDEN</b>		<b>13,209.10</b>
<b>HEALTH &amp; WELFARE</b>		
<b>ANIMAL CONTROL</b>		
ANIMAL CONTROL/PAYR.	219.51	
MILEAGE	123.24	
MISCELLANEOUS	<u>10.00</u>	
<b>Total ANIMAL CONTROL</b>		<b>352.75</b>
<b>HEALTH AGENCIES</b>		
COMMUNITY KITCHEN	1,474.00	
HOME HEALTH	800.00	
MONADNOCK FAM. SERV.	<u>630.00</u>	
<b>Total HEALTH AGENCIES</b>		<b>2,905.00</b>
<b>POTTIES</b>		<b>1,105.00</b>

<b>WELFARE</b>		<u>248.50</u>	
<b>TOTAL HEALTH &amp; WELFARE</b>			<b>4,610.25</b>
<b>INSURANCE</b>			<b>12,715.74</b>
<b>LEGAL</b>			<b>7,359.55</b>
<b>LIBRARY</b>			
BOOKS	1,183.93		
ELECTRIC	142.71		
HEAT	359.84		
LIBRARY ASSISTANT	150.00		
LIBRARIAN PAYROLL	1,080.00		
MAINT/REPAIRS	100.00		
TELEPHONE	<u>463.70</u>		
<b>TOTAL LIBRARY</b>			<b>3,480.18</b>
<b>PATRIOTIC PURPOSES</b>			<b>182.28</b>
<b>PLANNING BOARD</b>			
ART# 26 COMPUTER	1,160.00		
ADVERTISING	364.11		
LEGAL	793.54		
MILEAGE	199.15		
MISCELLANEOUS	466.64		
PB/PAYROLL	1,420.25		
TRAINING	<u>77.00</u>		
<b>TOTAL PLANNING BOARD</b>			<b>4,480.69</b>
<b>SOUTHWEST REGIONAL PLANNING</b>			<b>711.00</b>
<b>ZONING BOARD</b>			
ADVERTISING	74.40		
LEGAL	278.75		
MILEAGE	98.00		
MISCELLANEOUS	234.98		
TRAINING	32.00		
ZBA/PAYROLL	<u>581.88</u>		
<b>TOTAL ZONING BOARD</b>			<b>1,300.01</b>
<b>POLICE</b>			
CRUISER	1,370.92		
EXTRA DETAILS	3,642.50		
FUEL	592.46		
MILEAGE	1,529.50		
MISCELLANEOUS	18.80		
POLICE DEPUTY/PAYROLL	10,515.00		
POLICE/PAYROLL	7,017.50		
SUPPLIES & EQUIP.	5,892.18		
TELEPHONE	<u>1,645.90</u>		
<b>TOTAL POLICE</b>			<b>32,224.76</b>
<b>PROPERTY ASSESS</b>			<b>2,360.00</b>
<b>RECREATION COMMISSION</b>			<b>9,458.50</b>
<b>ROADS</b>			
BARRETT POND RD	46.65		
BOAT LANDINGS	415.00		
BOWLDER RD	1,268.00		
CENTER POND RD	2,392.84		
DOE RD	379.89		

JUNIPER HILL RD	4,230.00	
KING ST	225.00	
MT. STODDARD RD	190.00	
NORTH SHORE RD	90.00	
OLD ANTRIM RD	628.00	
OLD FOREST RD	175.00	
RICHER RD	838.00	
SAND-SALT	1,408.20	
SCHOOL ST	453.00	
SHEDD HILL RD	41,847.43	
SIGNS	120.00	
STORM DAMAGE	429.37	
SUMMER	14,800.00	
TRUCK	270.00	
VALLEY RD	5,500.00	
WINTER	<u>35,050.00</u>	
<b>TOTAL ROADS</b>		<b>110,756.40</b>
<b>TRANSFER STATION</b>		
DISPOSAL	54,313.41	
SUPPLIES	410.86	
TELEPHONE	392.02	
TOWN OF WASHINGTON	<u>3,500.00</u>	
<b>TOTAL TRANSFER STATION</b>		<b>58,616.29</b>
<b>ART #16 ICE STORM GRANT</b>		<b>29,760.00</b>
<b>STREET LIGHTS</b>		<b>2,753.96</b>
<b>UNEMPL/WKS COMP &amp; FICA</b>		<b>8,109.21</b>
<b>REBATES &amp; OVERPAYS</b>		
INTEREST	38.99	
RBT OR OVERPAY	<u>2,503.17</u>	
<b>TOTAL REBATES &amp; OVERPAYS</b>		<b>4,456.57</b>
<b>LIENS &amp; COSTS</b>		<b>36,413.02</b>
<b>OTHER GOVERNMENTS</b>		
CHESHIRE COUNTY	241,754.00	
STODDARD SCHOOL		
1998-1999	662,028.00	
1999-2000	290,000.00	
<b>TOTAL OTHER GOVERNMENTS</b>		<b>1,193,782.00</b>
<b>TOTAL EXPENSE</b>		<b>1,680,647.25</b>
<b>FUND TRANSFERS</b>		<b><u>1,667,311.75</u></b>
<b>TOTAL SELECTMEN'S ORDERS PAID</b>		<b>3,347,959.00</b>

**REPORT OF THE TOWN TREASURER 1999**

<b>TOWN CLERK TO TREASURER</b>		<b>Totals</b>		
Motor Vehicle Permits		\$ 120,356.50		
Motor Vehicle Titles		406.00		
Dog Receipts				
License Fees	1,527.00			
Fines	25.00			
Penalties	33.00			
<b>Total Dog Receipts</b>		<b>1,585.00</b>		
Fees				
Filing Fees	6.00			
Municipal Agent	2,892.50			
UCC	428.75			
DES	90.00			
Wetlands	90.00			
Vital Statistics	126.00			
Other	28.00			
<b>Total Fees</b>		<b>3,661.25</b>		
Marriage		235.00		
Miscellaneous				
Copier, etc.		225.50		
<b>Total Receipts from Town Clerk</b>		<b>\$126,469.25</b>		
<b>TAX COLLECTOR TO TREASURER</b>				
<b>1998</b>				
Property Taxes	77,307.20			
Property Tax Interest	3,578.56			
Property Tax Costs	2,783.25			
Overpayments	50.34			
Yield Taxes	1,480.82			
Yield Tax Interest	60.87			
Land Use Change	4,900.00			
Land Use Change Interest	175.50			
<b>Total 1998 Receipts</b>		<b>\$ 90,404.54</b>		
<b>1999</b>				
Property Taxes	1,510,865.38			
Property Tax Interest	1,753.13			
Yield Taxes	12,542.39			
Yield Tax Interest	10.88			
Property Tax Costs	0.00			
Overpayments	2,407.33			
Land Use Change	1,755.00			
Land Use Change Interest	119.34			
<b>Total 1999 Receipts</b>		<b>\$1,529,453.45</b>		
<b>Tax Liens Redeemed</b>				
	<b>Liens</b>	<b>Interest</b>	<b>Overpaid</b>	<b>Total</b>
1996 Levy	\$ 6,477.65	2,050.28	0.00	\$ 8,527.93
1997 Levy	\$ 15,466.82	3,305.24	0.00	\$18,772.06
1998 Levy	\$ 16,974.46	2,008.74	0.00	\$18,983.20
<b>Total Tax Liens, Interest &amp; Costs</b>				<b>\$ 46,283.19</b>
<b>Total Receipts from Tax Collector</b>				<b>\$1,666,141.18</b>
<b>DEPUTY TAX COLLECTOR TO TREASURER</b>				
1999 Boat Fees Collected		2,502.14		
<b>Total Receipts from Deputy Collector</b>				<b>\$ 2,502.14</b>
<b>DEPARTMENT RECEIPTS</b>				
<b>Selectmen's Office</b>				
Bad Check Fees		80.00		
Building Permits		1,505.00		
Current Use Fees		45.00		
Cash Fund Copier Receipts	311.75			
Department copier fees	333.08			
<b>Total Receipts Copiers</b>		<b>644.83</b>		
Tax Maps		284.00		
Town Hall Rental		250.00		
Town Reports		10.00		
Road Waivers		27.50		
Overpayment - Refunded		5.00		
<b>Total Selectmen's Office</b>				<b>\$ 2,851.33</b>
<b>Fire Warden</b>				

Fire Recoveries	373.57	
State Reimbursement	54.72	
<b>Total Fire Warden</b>		<b>\$ 428.29</b>
<b>Planning &amp; Zoning Boards</b>		
<b>Planning Board</b>		
Advertising Fees	139.29	
Ordinances	20.00	
S-D Fees	356.74	
S-D Regulations	6.00	
Site Plan Reviews	280.00	
<b>Total Planning Board</b>		<b>\$ 802.23</b>
<b>Zoning Board</b>		
Appeals	87.00	
Variance Fees	378.00	
<b>Total Zoning Board</b>		<b>\$ 465.00</b>
<b>Total Planning &amp; Zoning</b>		<b>\$ 1,267.23</b>
<b>Police Department</b>		
Court Process Recovery	250.00	
Investigative Reports	160.00	
Pistol Permits	230.00	
Reimbursed Duty Exp.	9,714.50	
<b>Total Police Department</b>		<b>\$ 10,354.50</b>
<b>Receipts from Other Sources</b>		
Franchise Fee	116.39	
Insurance Refunds	2,675.16	
Investment Inc.	1,806.41	
Void Check-Prior Year	83.93	
Postage Reimbursement	0.50	
Reimbursed Expense	1,241.29	
State Income		
Education onetime	12,000.00	
Forest Lands	59.38	
Highway Block	22,593.65	
Revenue Sharing	4,778.44	
Rooms & Meals	12,300.97	
Storm Recovery	3,459.00	
<b>Total Income from State</b>		<b>55,191.44</b>
Bank Error	25.45	
Fleet Bank Interest	828.04	
Granite Bank NOW Interest	12.50	
Granite Bank Repo Interest	14,159.21	
Fund Transfers	1,667,311.75	
<b>Total Receipts from Other Sources</b>		<b>\$1,743,452.07</b>
<b>Total Receipts from All Sources</b>	<b>\$3,553,465.99</b>	
<b>Beginning Balance January 1, 1999</b>	<b>578,775.38</b>	
<b>Total Available Funds All Accounts</b>	<b>\$4,132,241.37</b>	
<b>Less Selectmen's Orders Paid</b>	<b>(3,347,959.00)</b>	
<b>Total Cash on Hand December 31, 1999</b>	<b>\$ 784,282.37</b>	



**TOTAL RECEIPTS FROM ALL SOURCES**

Total receipts 1999	*	\$3,553,465.99	
Beginning Balance January 1, 1999		578,775.38	
Total Available Funds All Accounts		4,132,241.37	
Less Selectme's Orders Paid 1999 *		(3,347,959.00)	
<b>Total Cash on Hand December 31, 1999</b>		<b>\$784,282.37</b>	

\* Figures represent inter/intra bank/fund transactions of all accounts

**ACCOUNT TRANSACTIONS 1999**

As of 12-31-99

**FLEET BANK "NOW"**

Beginning Balance January 1, 1999	\$	29,907.34	
Deposits to Account		1,871,154.49	
Transfers in from Granite Bank		775,000.00	
Transfers in from Cash Funds		311.75	
<b>Total Available Funds</b>		<b>\$2,676,373.58</b>	
Selectmen's Orders Paid		(1,680,959.00)	
Transfers to Granite Bank		( 892,000.00)	
<b>Subtotal</b>	\$	<b>103,414.58</b>	
Interest Earned 1999		828.04	
<b>Fund Balance December 31, 1999</b>	\$	<b>104,242.62</b>	<b>\$104,242.62</b>

**GRANITE BANK "BUSINESS NOW"**

Beginning Balance January 1, 1999	\$	2,501.10	
In-Bank transfers from REPO		775,000.00	
Transfers in from Fleet Bank		892,000.00	
<b>Total Available funds</b>		<b>\$1,669,501.10</b>	
Selectmen's Transfer Orders Paid		( 775,000.00)	
In-Bank Transfers on Orders Paid		( 892,000.00)	
In-bank transfers to REPO		( 12.54)	
<b>Subtotal</b>	\$	<b>2,488.56</b>	
Interest Earned 1999		12.50	
<b>Fund Balance December 31, 1999</b>	\$	<b>2,501.06</b>	<b>\$ 2,501.06</b>

**GRANITE BANK "REPO"**

Beginning Balance January 1, 1999	\$	546,236.94	
Fleet Transfers from NOW		892,000.00	
In-bank Transfers Misc.		12.54	
<b>Total Available Funds</b>		<b>\$1,438,249.48</b>	
In-Bank Transfers on Orders Paid		( 775,000.00)	
<b>Subtotal</b>		<b>663,249.48</b>	
Interest Earned 1999		14,159.21	
<b>Fund Balance December 31, 1999</b>	\$	<b>677,408.69</b>	<b>\$ 677,408.69</b>

**CASH FUNDS IN HANDS OF SELECTMEN**

Beginning Balance January 1, 1999	\$	30.00	
Deposits to account		311.75	
<b>Total Available Funds</b>	\$	<b>341.75</b>	
Selectmen Cash Orders Paid Out *		0.00	
Transfers to Fleet Bank		( 311.75)	
<b>Fund Balance December 31, 1999</b>	\$	<b>30.00</b>	<b>\$ 30.00</b>

\*See Financial Administration Expenses

**CASH FUNDS IN HANDS OF TOWN CLERK**

Beginning Balance January 1, 1999	\$	100.00	
Deposits to Funds		0.00	
<b>Total Available Funds</b>		<b>100.00</b>	
Expenditures **		0.00	
<b>Fund Balance December 31, 1999</b>	\$	<b>100.00</b>	<b>\$ 100.00</b>

\*\*NOT an expenditure account - funds maintained to accommodate the public

**TOTAL FUNDS****\$ 784,282.37**

# TAX COLLECTOR'S REPORT

MS-61

MS-61

FOR THE MUNICIPALITY OF Stoddard YEAR ENDING 1999

DEBITS	Levy for Year of this Report	PRIOR LEVIES 1998 (Please specify years)		
<b>UNCOLLECTED TAXES- BEG. OF YEAR* :</b>				
Property Taxes		77,612 .20		
Resident Taxes		.00		
Land Use Change		4,900.00		
Yield Taxes		1,480.82		
Utilities		.00		
Excavation Tax @ \$.02/yd.		.00		
		.00		
<b>TAXES COMMITTED- THIS YEAR:</b>				
Property Taxes #3110	1,612,543.00	.00		
Resident Taxes #3180	.00	.00		
Land Use Change #3120	1,755.00	.00		
Yield Taxes #3185	17,103.60	.00		
Excavation Tax #3187	.00	.00		
Utilities #3189	.00	.00		
<b>OVERPAYMENT:</b>				
Property Taxes #3110	2,407.33	50.34		
Resident Taxes #3180	.00	.00		
Land Use Change #3120	.00	.00		
Yield Taxes #3185	.00	.00		
Excavation Tax #3187	.00	.00		
Interest - Late Tax #3190	1,883.35	3,814.93		
Resident Tax Penalty Costs #3190	.00	2,851.25		
<b>TOTAL DEBITS</b>	<b>\$1,635,692.28</b>	<b>\$ 90,709.54</b>	<b>\$</b>	<b>\$</b>

\* This amount should be the same as the last year's ending balance. If not, please explain.

# TAX COLLECTOR'S REPORT

MS-61

MS-61

FOR THE MUNICIPALITY OF Stoddard YEAR ENDING 1999

CREDITS	Levy for Year of this Report	PRIOR LEVIES (Please specify years)		
		1998		
<b>REMITTED TO TREASURER:</b>				
Property Taxes	1,510,865.38	45,803.59		
Resident Taxes	.00	.00		
Land Use Change	1,755.00	4,900.00		
Yield Taxes	12,542.39	371.25		
Utilities	.00	.00		
Interest	1,883.35	2,004.84		
Penalties (Costs)	.00	861.50		
Excavation Tax @ \$.02/yd.	.00	.00		
Conversion to Lien (shouild equal line 2, pg.3)	.00	36,413.02		
Overpaid	2,407.33	50.34		
<b>DISCOUNTS ALLOWED:</b>	.00	.00		
<b>ABATEMENTS MADE:</b>				
Property Taxes	11,130.00	305.00		
Resident Taxes	.00	.00		
Land Use Change	.00	.00		
Yield Taxes	2,297.41	.00		
Utilities	.00	.00		
	.00	.00		
Excavation Tax @ \$.02/yd.	.00	.00		
<b>CURRENT LEVY DEEDED</b>	.00	.00		
<b>UNCOLLECTED TAXES - END OF YEAR #1080</b>				
Property Taxes	90,547.62	.00		
Resident Taxes	.00	.00		
Land Use Change	.00	.00		
Yield Taxes	2,263.80	.00		
Utilities	.00	.00		
	.00	.00		
<b>TOTAL CREDITS</b>	<b>\$1,635,692.28</b>	<b>\$90,709.54</b>	<b>\$</b>	<b>\$</b>

# TAX COLLECTOR'S REPORT

MS-61

MS-61

FOR THE MUNICIPALITY OF Stoddard YEAR ENDING 1999

DEBITS	Last Year's Levy	PRIOR LEVIES (Please specify years)		
		1997	1996	Prior
Unredeemed Liens Balance at Beg. of Fiscal Yr.	.00	23,388.21	7,473.88	2,681.35
Liens Executed During Fiscal Yr.	36,413.02	.00	.00	.00
Interest & Costs Collected (After Lien Execution)	2,008.74	3,305.24	2,050.28	.00
	.00	.00	.00	.00
	.00	.00	.00	.00
	.00	.00	.00	.00
<b>TOTAL DEBITS</b>	<b>\$ 38,421.76</b>	<b>\$26,693.45</b>	<b>\$ 9,524.16</b>	<b>\$ 2,681.35</b>

## CREDITS

REMITTED TO TREASURER:	Last Year's Levy	PRIOR LEVIES (Please specify years)		
		1997	1996	Prior
Redemptions	16,974.46	15,466.82	6,477.65	.00
Interest & Costs Collected (After Lien Execution) #3190	2,008.74	3,305.24	2,050.28	.00
	.00	.00	.00	.00
	.00	.00	.00	.00
	.00	.00	.00	.00
Abatements of Unredeemed Taxes	.00	512.30	.00	.00
Liens Deeded To Municipality	567.82	48.37	492.05	.00
Unredeemed Liens Bal. End of Yr. #1110	18,870.74	7,360.72	504.18	2,681.35
<b>TOTAL CREDITS</b>	<b>\$ 38,421.76</b>	<b>\$26,693.45</b>	<b>\$ 9,524.16</b>	<b>\$ 2,681.35</b>

Does your municipality commit taxes on a semi-annual basis (RSA 76:15-a) ? YES

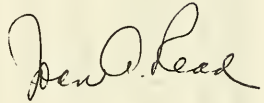
TAX COLLECTOR'S SIGNATURE Charlotte M. Pratt DATE: 1/8/2000

REPORT OF THE TOWN CLERK

1999

AUTO PERMITS (1389)	\$120,356.50
MOTOR VEHICLE TITLES	\$ 406.00
DOG LICENSES (224)	\$ 1,527.00
DOG PENALTIES & FINES	\$ 58.00
FILING FEES	\$ 6.00
VITAL STATISTICS	\$ 389.00
UCC FILINGS	\$ 428.75
DES FILINGS	\$ 180.00
MUNICIPAL AGENT FEES	\$ 2,892.50
MISC: COPIES, CHECK LISTS, NOTORY ZONING, ETC.	\$ 225.50
TOTAL AMT. PD. TO TREASURER	<hr/> \$126,469.25

RESPECTFULLY SUBMITTED:



STODDARD TOWN CLERK



**State of New Hampshire  
Bureau of Vital Records and Health Statistics**

**RESIDENT MARRIAGE REPORT -STODDARD-**

<b>SFN</b>	<b>Groom's Name</b>	<b>Groom's Residence</b>	<b>Bride's Name</b>	<b>Bride's Residence</b>	<b>Town of Issuance</b>	<b>Place of Marriage</b>	<b>Date of Marriage</b>
1999001273	Marquis, Eric D.	Stoddard, NH	Rockwell, Vikki L.	Dalzell, NH	Nashua	Nashua	04/24/1999
1999002327	Martin, Gary W.	Stoddard, NH	Solomon, Debra A.	Stoddard, NH	Keene	Keene	05/29/1999
1999002841	Peate, Jason W.	Stoddard, NH	Abrams, Ronda E.	Swanzey, NH	Swanzey	Keene	06/12/1999
1999003277	Paradis, Roland A.	Stoddard, NH	Warner, Susan L.	Stoddard, NH	Stoddard	Loudon	06/19/1999
1999003274	Anderson, Ryan J.	Stoddard, NH	Hale, Joni M.	Stoddard, NH	Stoddard	Keene	06/26/1999
1999007030	Warner, Robert J.	Stoddard, NH	Woodbury, Brenda G.	Antrim, NH	Stoddard	Stoddard	07/17/1999
	Leclair, Michael	Peterborough, NH	Adams, Susan M.	Peterborough, NH	Stoddard	Stoddard	08/27/1999
1999006001	Lyons, Thomas R.	Stoddard, NH	Zuger, Deborah A.	Stoddard, NH	Keene	Keene	09/18/1999
1999009578	Thayer, Warren G.	Harrisville, NH	Pracon, Helen Marie	Stoddard, NH	Stoddard	Harrisville	09/25/1999
1999006864	Freese, Lindsay F.	Stoddard, NH	Taylor, Betsy	Stoddard, NH	Keene	Stoddard	10/09/1999
1999008087	Whitney, Richard W.	Stoddard, NH	Sherman, Sandra H.	Stoddard, NH	Keene	Stoddard	11/23/1999



**RESIDENT BIRTH REPORT -STODDARD-**

<b>SFN</b>	<b>Child's Name</b>	<b>Date of Birth</b>	<b>Place of Birth</b>	<b>Father's Name</b>	<b>Mother's Name</b>
1999003302	Holland, Donald Jordan	04/09/1999	Keene, NH	Holland, Donald	Holland, Kellie
1999004211	Wood, Gavin Tann	05/03/1999	Peterborough, NH	Wood, Johann	Wood, Sarah
1999006460	Michaud, Graydon Douglas	06/28/1999	Peterborough, NH	Michaud, Brian	Michaud, Deborah
1999009306	Pratt, Riley Mathew	09/09/1999	Keene, NH	Pratt, Brian	Pratt, Sandra
1999011159	Marshall, Ronald Wayne	10/30/1999	Keene, NH	Marshall, Donald	Marshall, Donna

**RESIDENT DEATH REPORT -STODDARD-**

<b>SFN</b>	<b>Decedent's Name</b>	<b>Date of Death</b>	<b>Place of Death</b>	<b>Father's Name</b>	<b>Mother's Maiden Name</b>
1999000196	Kuegler, Violet C.	01/08/1999	Keene, NH	Kuegler, Alexander	Danbach, Christina
1999000193	Rioux, William J.	01/08/1999	Marlborough, NH	Rioux, Emile	Doyon, Gladys
1999000588	Carlisle, Pauline G.	01/24/1999	Keene, NH	Ayers, Myron	Unknown, Emeline
1999003570	Sargent, Arthur F.	05/13/1999	Nelson, NH	Sargent, Arthur	Hurd, Gertrude
1999005869	Read, Grace E.	08/13/1999	Peterborough, NH	Lillet, William	Footte, Viola
1999005950	Plante, Graydon	08/13/1999	Stoddard, NH	Plante, Perley	Ryder, Bessie
1999006170	Mc Duffee, Duane A	08/26/1999	Keene, NH	Mc Duffee, Gerald	Campbell, Imogene
1999006903	Jefts, Mabel H.	09/28/1999	Stoddard, NH	Whitney, Arthur	St. John, Melvina
	Copeland, George A.	12/30/1999	Stoddard, NH	Copeland, Orleans	Hauck, Mary

TOWN OF STODDARD  
 REPORT OF THE TOWN CLERK  
 DOGS LICENSED 1999

<u>NAME</u>	<u>M</u>	<u>N</u>	<u>F</u>	<u>S</u>	<u>FEE</u>	<u>PENALTY</u>	<u>DATE</u>	<u>TOTAL AMT. PD.</u>
JEFFREY BUSH				1	\$6.50		01-05-99	\$6.50
DANIEL EATON				1	9.00		01-19-99	9.00
TIM MECHESKI				1	6.50		02-16-99	6.50
JOHN WILDER			1	2	19.50		02-23-99	19.50
DALE FOSTER WILLIAMS			1	2	19.50		02-25-99	19.50
CAROL RAMIREZ				1	6.50		02-25-99	6.50
CHRISTINE LANDALE				1	6.50		02-25-99	6.50
WALTER READ				1	9.00		03-04-99	2.00 *
HARRIETT COLCLOUGH				1	6.50		03-04-99	6.50
KEVIN OXFORD				1	6.50		03-11-99	6.50
JUNE ADAMS				1	6.50		03-11-99	2.00 *
JOHN ADAMS				1	9.00		03-11-99	2.00 *
LUCY FORCIER				1	6.50		03-11-99	6.50
SAMDY SHERMAN				1	6.50		03-16-99	6.50
PEGGY PARTELLIO				1	13.00		03-18-99	13.00
JOAN ZELASNY				1	6.50		03-23-99	6.50
ELIZABETH HANSON				2	13.00		03-23-99	13.00
LESLIE PEATE				2	13.00		03-25-99	13.00
MARK HARPER				1	6.50		03-25-99	6.50
JOSEPH CASTOR				1	6.50		03-25-99	6.50
ROBERT POSNER				1	6.50		03-25-99	6.50
DONALD MARSHALL				1	9.00		03-25-99	9.00
CANDY PUTNAM				1	9.00		03-30-99	9.00
JOHN RIESENBERG				1	6.50		04-01-99	6.50
JEAN KELLY				1	6.50		04-01-99	6.50
JAMES KELLY				1	6.50		04-01-99	6.50
FLOYD JOSLYN				1	6.50		04-01-99	2.00 *
KAREN GOODNOW				1	6.50		04-01-99	6.50
HELEN IRELAND				1	6.50		04-06-99	2.00 *
NATHANIEL IRELAND				1	6.50		04-06-99	2.00 *
DENNIS MARQUIS				1	6.50		04-06-00	6.50
JEFF SCHADLER				1	6.50		04-06-99	6.50
VERNA JUNGELS				2	13.00		04-06-99	13.00
PAMELA DAVIS				1	6.50		04-08-99	6.50
BEVERLY MURDOUGH				1	6.50		04-08-99	6.50
AARON BRYER				1	9.00		04-08-99	9.00
MARY PRATT				1	6.50		04-08-99	6.50
AMY CHAMPNEY				1	6.50		04-13-99	6.50
RICHARD VANWICKLER				1	6.50		04-13-99	6.50
CORY HALL				1	9.00		04-13-99	9.00
BARBARA ROCKWELL				1	6.50		04-15-99	6.50
DONNA CAHILL				1	6.50		04-15-99	6.50
KEVIN MONTY (KENNEL)				1	1	3	20.00	20.00
PAT PUTNAM				1	1	15.50	04-15-99	15.50
ROSCOE PUTNAM				1	1	13.00	04-15-99	13.00
BETTY WEAVER				1	6.50		04-20-99	2.00 *
PHYLLIS SAWYER				2	13.00		04-20-99	8.50 *
ELIZABETH CECE				1	6.50		04-20-99	6.50
DAVID HILL				1	6.50		04-20-99	6.50
DIANNE CARROLL				1	6.50		04-20-99	6.50
PHIL BEZIO				2	18.00		04-20-99	18.00
HEIDI BROOKS				1	6.50		04-20-99	6.50
PHILIP EDSON				1	6.50		04-22-99	2.00 *
DEBBIE WEAVER				1	6.50		04-22-99	6.50
GEORGE CAHILL				1	6.50		04-22-99	6.50
BARBARA EWELS				1	6.50		04-22-99	2.00 *
LOUISE JOHNSON				1	6.50		04-22-99	2.00 *
PAM CHAMPNEY				1	2	19.50	04-27-99	19.50
GLENN WEBBER				1	1	13.00	04-27-99	13.00
CHRISTINE FLEMING				1	6.50		04-27-99	6.50
CHRIS CHAMBERLAIN				1	9.00		04-27-99	9.00
STEVEN REILLY				1	6.50		04-27-99	6.50
PAT STEEVES				1	9.00		04-27-99	9.00
HARRY POWER				1	9.00		04-27-99	9.00
GEORGE ROENTSCH				1	9.00		04-27-99	2.00 *
PATRICIA L.AMOTHE				1	6.50		04-27-99	6.50
DEBRA KRIDER				1	1	15.50	04-29-99	15.50
MELANIE MOYNIHAN				1	6.50		04-29-99	6.50

NAME	M N F S				FEE	PENALTY	DATE	PAGE 2	
								TOTAL	PD
ROGER PARADIS	1				\$9.00		04-27-99	\$9.00	
JOHN GOODLIFF	1				9.00		04-29-99	9.00	
JERRY KERCEWICH			1		6.50		04-29-99	6.50	
LARRY HOWARD		1			9.00		04-29-99	9.00	
PAMELA DIONNE			1		6.50		04-29-99	6.50	
DEBRA THOMPSON			1		6.50		04-29-99	6.50	
DEBBIE MICHAUD		1			6.50		04-29-99	6.50	
BUDDY DRISCOLL		1			6.50		05-04-99	6.50	
ROSANNE BUNKER			1		6.50		05-04-99	6.50	
LARRY LAWRENCE		1	2		19.50		05-04-99	19.50	
SUSAN SHEA		2	1		19.50		05-04-99	19.50	
BETHANY BUNKER	1	1			18.00		05-06-99	18.00	
CHRISTINE YOUNG			1		6.50		05-06-99	6.50	
CARL BLAKE		1			6.50		05-06-99	6.50	
SUE WARNER		1			6.50		05-08-99	6.50	
RICHARD BROWN	1				9.00		05-08-99	9.00	
JOHN HALTER	1	1			15.50		05-08-99	15.50	
JAY MANSSELL		1			6.50		05-08-99	6.50	
JEAN SLEPIAN	3	1			26.00		05-08-99	26.00	
SUSAN HAYES		1	1		13.00		05-08-99	13.00	
HELEN GALEY	1	1			18.00		05-08-99	18.00	
BOB HAWK			1		6.50		05-08-99	6.50	
CAROLE CAPELLE		1			6.50		05-11-99	6.50	
KAREN GABERSECK		1	1		13.00		05-11-99	13.00	
RICHARD GUAY		1			6.50		05-18-99	6.50	
GERTRUDE REEKSTIN			1		6.50		05-18-99	2.00	*
SARAH RYLAND			1		6.50		05-13-99	6.50	
CHARLOTTE PRATT	1	1			15.50		05-13-99	15.50	
DONALD HOLLAND			1		6.50		05-13-99	6.50	
JAMES ELLIOTT (KENNEL)	3	1	2		20.00		05-13-99	20.00	
JOHN LIGHTBODY, JR			1		6.50		05-18-99	6.50	
JANICE SARGENT		1			6.50		05-18-99	6.50	
PATRICIA WEAVER			1		6.50		05-18-99	6.50	
LYNNE JAREST		1			6.50		05-18-99	6.50	
GEORGE KRAVARIK		1			6.50		05-18-99	2.00	*
JOANNE VAILLANCOURT			1		6.50		05-20-99	6.50	
MYRLE PLANTE			1		6.50		05-20-99	2.00	*
DONALD CAMPBELL		1			6.50		05-20-99	6.50	
DAVID COSTIN		1			6.50		05-20-99	2.00	*
ERIC KIEHN		1			6.50		05-20-99	6.50	
MICHAEL JABLONSKI			1		6.50		05-20-99	6.50	
CYNTHIA LAKE			1		9.00		05-20-99	9.00	
AMY FULTON			1		6.50		05-20-99	6.50	
DEBBIE PERRAS			1		9.00		05-25-99	9.00	
WADE SHELTRA		1			6.50	P	05-25-99	6.50	
WADE SHELTRA			1		6.50		05-25-99	6.50	
DONALD ROBINSON			1		6.50		05-25-99	6.50	
DAVID ROWELL		1			9.00		05-25-99	9.00	
SUSAN D'ARCY			1		6.50		05-25-99	6.50	
RICHARD WEAVER			1		6.50		05-25-99	6.50	
DEBRA ELLIOTT		1			6.50		05-25-99	6.50	
JIM POLLOCK		1	1		15.50		05-25-99	15.50	
MARY ELLIOTT		2	2		26.00		05-25-99	26.00	
ANTHONY WOISLAW		1			9.00		05-25-99	9.00	
ANGELA BUSH			1		6.50		05-25-99	6.50	
DONNA HAMILTON			1		6.50		05-25-99	6.50	
KAREN WOODS			1		6.50		05-25-99	6.50	
LISA DAVENPORT			1		6.50		05-25-99	6.50	
LAWRENCE COPLAND			1		6.50		05-25-99	6.50	
ANN ELLIOTT	1	1	1		22.00		05-25-99	22.00	
CAROL CARLISLE			1		9.00		05-28-99	9.00	
JEFFREY BUSH		1			6.50		05-28-99	6.50	
CHET LEVERING			1		6.50		05-28-99	6.50	
BETSY FOLLANSBEE		1			6.50		05-28-99	6.50	
HERBERT HEALY		1			6.50		05-31-99	6.50	
MARILYN CHAMBERLAIN		1	1		15.50		05-31-99	15.50	
LANCE MULLET			1		9.00		05-31-99	9.00	
LINDASTUCKEY			1		9.00		05-31-99	9.00	
NORA PHELPS	1		1		15.50		05-31-99	15.50	
KERYL OLSON			1		6.50		05-31-99	6.50	
BRIAN PICKERING		1			9.00		05-31-99	9.00	
TOM LYONS		1			9.00		05-31-99	9.00	
KEN YOUNG			1		6.50		05-31-99	6.50	
DANIEL SNOW			1		6.50		05-31-99	6.50	

<u>NAME</u>	<u>M</u>	<u>N</u>	<u>F</u>	<u>S</u>	<u>FEE</u>	<u>PENALTY</u>	<u>DATE</u>	<u>TOTAL PD</u>
STACEY MEROLLA	1				\$6.50	\$1.00	06-01-99	\$7.50
ANN ZELLER	1				6.50	1.00	06-01-99	7.50
SUSAN MANNING	1	1			15.50	2.00	06-01-99	17.50
SANDY PRATT	1				6.50	1.00	06-03-99	7.50
DENNIS PELLEGRINO			1		6.50	1.00	06-08-99	7.50
ROBERT FEE	1				9.00	1.00	06-08-99	10.00
DANIELLE MATSON				1	6.50	1.00	06-08-99	7.50
TRACY HUNTLEY				1	6.50	1.00	06-08-99	7.50
NATE PUTNAM	1	1			18.00	2.00	06-08-99	20.00
PAM HEBERT		1			6.50	1.00	06-08-99	7.50
JOHANN WOOD	1		1		18.00	2.00	06-08-99	20.00
KIMBERLY BOURASSA			1		9.00	1.00	06-08-99	10.00
SHARI ROULEAU	1				9.00	1.00	06-08-99	10.00
DONALD HOLLAND	1				6.50	1.00	06-08-99	7.50
STEVEN PHILBRICK	1				6.50	1.00	06-08-99	7.50
BARBARA PHILBRICK	1				6.50	1.00	06-08-99	7.50
MIKE DELLASANTA				1	9.00	1.00	06-08-99	10.00
BONNIE SARCIONE			1		6.50	1.00	06-08-99	7.50
SHANNON SARCIONE				1	6.50	1.00	06-08-99	7.50
LYLE JENSEN		1			6.50	1.00	06-15-99	7.50
MICHAEL FLEMING	1		1		15.50	2.00	06-15-99	17.50
KATHERIN MECLESKI	1				9.00		06-15-99	9.00
KENNETH POLLARD		2			13.00	2.00	06-17-99	15.00
SALLY RIPLEY			1		6.50	P	06-17-99	6.50
JAMES MCCARTHY	1				6.50	P	06-22-99	6.50
ALAN CARLISLE			1		6.50	2.00	07-06-99	8.50
DANIEL ELLIS			1		6.50	2.00	07-08-99	8.50
SEAN STONE	1				9.00	27.00	07-22-99	36.00
ROBERT CECE	1				9.00		07-27-99	9.00
DALE FOSTER WILLIAMS		1			6.50	P	09-02-99	6.50
JOHN WATSON				1	6.50		09-23-99	6.50
DIANA ROKES			1		9.00		09-23-99	9.00
JOHN MOONEY	1				9.00		09-30-99	9.00
NATHANIEL IRELAND	1				9.00		10-12-99	2.00 *
ELIZABETH HANSON				1	6.50		10-14-99	6.50
HELEN IRELAND				1	9.00		10-19-99	2.00 *
DEAN HUBER	1				9.00	P	10-26-99	6.50
BOB KING				1	6.50		12-16-99	6.50

THERE WERE 223 DOGS LICENSED IN 1999

\* THE FEE FOR PERSONS AGED 65 OR OLDER SHALL BE \$2.00  
P PUPPIES (3-7MONTHS) THE FEE SHALL BE \$6.50

RESPECTFULLY SUBMITTED:

*Joan A. Read*

JOAN A. READ- TOWN CLERK

# Status of Trust Funds, Stoddard, NH, January 1, 2000

Checking Accounts:

Town Cemetery Trust Fund	3,791.23
Education Fund	<u>3,203.97</u>
Total	<b>6,995.20</b>

Certificates of Deposit

Operating Funds:

	Maturity	APY	Duration	
Cemetery Common Trust #1	3/31/02	5.40%	2yrs	33,141.72
Town Cemetery <b>J</b>	2/21/01	5.65%	15m	8,864.67
Park Maintenance <b>W</b>	3/23/01	5.65%	15m	11,739.02
Cemetery Common Trust #2	1/7/01	5.15%	15m	13,302.95
Education Fund <b>Ed</b>	1/5/01	5.51%	15m	<u>5,151.35</u>
			<b>TOTAL</b>	<b><u>72,199.71</u></b>

Capital Reserve Funds:

Shedd Hill Bridge <b>X</b>	1/14/00	4.35%	6m*	22,759.53
Shedd Hill Bridge <b>C2b</b>	4/17/00	4.55%	6m*	18,912.55
Transfer Station <b>Y</b>	3/2/01	5.65%	15m	19,262.51
Shedd Hill Bridge <b>R</b>	6/18/00	4.55%	6m*	24,973.72
Transfer Station <b>Sts</b>	6/18/00	5.65%	1yr	20,623.28
Shedd Hill Bridge <b>V</b>	1/26/00	4.35%	6m*	5,341.95
Shedd Hill Bridge <b>P</b>	2/2/00	4.35%	6m*	<u>26,779.57</u>
			<b>TOTAL</b>	<b><u>138,653.11</u></b>

Shedd Hill Bridge	98,767.32
Transfer Station	39,285.79

Total Funds in Trust

**217,848.02**

(6m\*=no penalty for early withdrawal)



**STODDARD** 1999

FOR YEAR ENDING \_\_\_\_\_

FOR YEAR ENDING \_\_\_\_\_

**REPORT OF THE TRUST FUNDS OF THE CITY/TOWN OF**

DATE OF CREATION	NAME OF TRUST FUND <small>(See next column for name)</small>	PURPOSE OF TRUST	HOW INVESTED <small>Bank deposits, stocks, bonds, etc.</small>	***PRINCIPAL***		PRINCIPAL		***INCOME***			GRAND TOTAL Principal & Income End of Year				
				Balance Rep. Of Year	New Funds Created	Cash Gains or Losses on Securities	Withdrawals	Balance End Of Year	Balance Beg. Of Year	Income %		Expended During Year	Balance End Of Year		
1	1896 Ephraim Stevens	Cemetery	Common	3.4	447.65	0	0	447.65	659.22	3.4	52.60	0	711.82	1,159.47	1
2	1896 Ephraim Stevens	Perpetual	Trust Fund	3.3	431.94	0	0	431.94	640.80	3.3	51.05	0	691.85	1,123.79	2
3	1916 James Fisher	Care	#1	1.3	176.06	0	0	176.06	261.19	1.3	20.11	0	281.30	457.36	3
4	1917 Henry Griffiths			35.3	4,638.20	0	0	4,638.20	6,853.50	35.3	546.13	0	7,399.63	12,037.83	4
5	1927 Asa Davis		Single C.D.	1.4	178.26	0	0	178.26	268.92	1.4	21.66	0	290.58	468.84	5
6	1927 A&N Gilson			1.3	173.52	0	0	173.52	250.48	1.3	20.11	0	270.59	444.11	6
7	1932 D. Taylor, Jr.			0.6	83.47	0	0	83.47	121.37	0.6	9.28	0	130.65	214.12	7
8	1935 Ellen Morse			1.3	169.15	0	0	169.15	250.47	1.3	20.11	0	270.58	439.73	8
9	1936 Serena Upton			1.2	157.84	0	0	157.84	232.04	1.2	18.57	0	250.61	408.45	9
10	1936 Willie Shedd			3.8	506.12	0	0	506.12	743.74	3.8	58.79	0	802.53	1,308.65	10
11	1936 Willie Shedd			2.6	340.29	0	0	340.29	500.96	2.6	40.22	0	541.18	881.47	11
12	1942 Arthur Cutter			1.3	166.99	0	0	166.99	250.47	1.3	20.11	0	270.58	437.57	12
13	1944 Fred Nelson			12.2	1,605.67	0	0	1,605.67	2,368.00	12.2	188.76	0	2,556.76	4,162.43	13
14	1944 Miranda Robb			1.3	174.96	0	0	174.96	261.21	1.3	20.11	0	281.32	456.28	14
15	1949 Cutter Cemetery			7.5	984.63	0	0	984.63	1,458.30	7.5	116.03	0	1,574.33	2,558.96	15
16	1950 William Blanchard			4.3	570.44	0	0	570.44	835.96	4.3	66.53	0	902.49	1,472.93	16
17	1950 Ruth Cutter			6.7	875.84	0	0	875.84	1,300.01	6.7	103.66	0	1,403.67	2,279.51	17
18	1956 Jennie Tuttle			2.4	316.75	0	0	316.75	464.07	2.4	37.13	0	501.2	817.95	18
19	1966 John Duffy			0.4	53.55	0	0	53.55	73.80	0.4	6.19	0	79.99	133.54	19
20	1993 Watson-Harlow			8.4	1,101.26	0	0	1,101.26	647.51	8.4	129.96	0	777.47	1,878.73	20
			Total	100	13,152.59	0	0	13,152.59	18,442.02	100	1,547.11	0	19,989.13	33,141.72	



REPORT OF THE TRUST FUNDS OF THE CITY/TOWN OF

DATE OF CREATION	NAME OF TRUST FUND	HOW INVESTED	Purpose of Trust	***PRINCIPAL***		***INCOME***		Balance End Of Year	Expanded During Year	Balance End Of Year	GRAND TOTAL Principal & Income End of Year		
				Balance Beg. Of Year	New Funds Created	Cash Gains or Losses on Securities	Withdrawals					Balance End Of Year	%
1 1961	Minnie M. Albee	Common	Cemetery	39.2	1,000	0	0	5,088.57	39.2	265.65	0	5,354.22	6,354.22
2 1964	Charles S Peirce	Trust Fund	Perpetual	19.6	500	0	0	2,337.60	19.6	132.83	0	2,470.43	2,970.43
3 1973	Lane Lot	#2	Care	5.9	150	0	0	520.64	5.9	39.98	0	560.62	710.62
4 1974	Nealie Stewart			7.9	200	0	0	714.33	7.9	53.54	0	767.87	967.87
5 1988	Gus Friend Lot	Single CD		19.6	500	0	0	1,095.18	19.6	132.83	0	1,228.01	1,728.01
6 1992	Col. W. Wilson			3.9	100	0	0	159.42	3.9	26.43	0	185.85	285.85
7 1992	Jeff's Lot			3.9	100	0	0	159.42	3.9	26.43	0	185.85	285.85
		Total		100	2,550	0	0	10,075.16	100	677.69	0	10,752.85	13,302.85
		Common Trusts 1 and 2		15,702.59	0	0	0	28,517.18	2,224.80	0	0	30,741.98	46,444.57

1 1984	Town Cemetery	Care	Now Acct	0	0	0	0	4,136.87	100	20.63	366.27	3,791.23	3,791.23
2 1990	Town Cemetery J	Care	CD	5,000	0	0	0	3,474.86	100	389.81	0	3,864.67	8,864.67
3 1996	Town Parks W	Care	CD	10,000	0	0	0	1,170.60	100	568.42	0	1,739.02	11,739.02
4 1992	Education Fund	Education	Now Acct	0	0	0	0	4,302.56	100	2,508.45	3,607.04	3,203.04	3,203.97
5 1995	Education FundED	Education	CD	5,000	0	0	0	1,321.55	100	329.8	1,500.00	151.35	5,151.35

CAPITAL RESERVE FUNDS

1 1/8/94	Shedd Hill Br. P	Construct.	CD	20,000.00	0	0	0	5,554.27	100	1,225.30	0	6,779.57	26,779.57
2 12/95	Shedd Hill Br. R	Construct.	CD	20,000.00	0	0	0	3,768.71	100	1,295.01	0	4,973.72	24,973.72
3 6/96	Shedd Hill Br. Y	Construct.	CD	4,444.95	0	0	0	639.90	100	257.1	0	897.00	5,341.95
4 7/96	Shedd Hill Br. C2b	Construct.	CD	15,661.94	0	0	0	2,385.82	100	864.79	0	3,250.61	18,912.55
5 7/97	Shedd Hill Br. X	Construct.	CD	20,000.00	0	0	0	1,787.54	100	991.99	0	2,759.53	22,759.53
6 12/97	Transfer Station St	Renovation	CD	27,975.94	0	0	0	1,772.34	100	875	0	2,647.34	20,623.28
7 12/97	Transfer Station Y	Renovation	CD	17,200.00	0	0	0	1,120.04	100	942.47	0	2,062.51	19,262.51

Shedd Hill Bridge  
Transfer Station  
Total  
138,653.11

Total Funds in Trust  
217,948.02

## AUDITORS REPORT

The records of the Selectmen, Town Clerk, Tax Collector, Treasurer, Trustee of Trust Funds, Cemetery Commission, Library Trustees and Boat Permit Agent have been examined pursuant to RSA 41:31 for the year ending December 31, 1999.

In the opinion of these Auditors, the above accounts, together with their financial statements, present fairly the financial position for the year end of the Town of Stoddard. These records also conform with generally accepted accounting principles applied using the cash basis method.

Respectfully submitted,  
*Virginia R. GrandPre, Auditor*  
*Walter Serbent, Auditor*

**STODDARD FIRE & RESCUE DEPARTMENT  
ANNUAL REPORT**

In 1999 we responded and participated in a total of 156 emergency calls and activities: 20 fire calls, 48 rescue responses, 14 motor vehicle accidents, 50 radio calls, 12 training meetings and 12 business meetings.

The Antrim Ambulance Service appropriation request has increased to \$7,500.00. Due to a restructuring effort by the Antrim Ambulance members to receive workers compensation benefits an increase in insurance has been incurred. We are very pleased with the service provided by Antrim to the townspeople. They are currently responding to about 60-70 calls in Stoddard per year in a very timely and professional manner.

Construction continues on the boat building behind the fire station. Through donations, a concrete pad and 16' X 36' structure has been constructed and roofed. We need an additional \$2,000.00 to complete construction and we are asking the townspeople for this appropriation.

We have expanded the capacity of our Jaws for vehicle extrication with the purchase of a small power ram. We also purchased a new radio base station to enhance our radio communication at the station.

The 911 system has enhanced our ability to locate all emergency calls. The mapping system located on our trucks helps us locate the scene in a timely manner. We encourage those who have not numbered their driveways to do so to assist us in the proper location for a faster response time.

Our main concern for the Fire and Rescue Department is its lack of volunteers at this time. State mandates on training qualifications and family demands are taxing our volunteer resources and availability. We are currently trying a recruitment drive and are planning to ask the town for reimbursement to compensate the members for their time.

We greatly appreciate the townspeople's support over the past year.

Respectfully submitted,

Brian Cahill, Fire Chief  
Joe Sarcione, Deputy Chief  
Wally Weaver, Captain  
P.J. Lamothe, Rescue Captain  
Shannon Sarcione, Lieutenant  
John Wilder, Rescue Lieutenant

## FOREST FIRE WARDEN'S REPORT 1999

The year 1999 was a very interesting one. We had a very long drought season and the fire danger was very high from early spring until early fall. Throughout the district I responded as a Special Deputy for the State of New Hampshire to about four fires that averaged about 9 acres each. Stoddard was very lucky this year with the help of all the firefighters, deputy wardens and the public we did not have any severe fires. We did respond to a few burns that were unattended or without permits. Rivers and streams were dried up along with the lakes below normal until the early fall when we received substantial rain fall.

Once again we had four fighters at Bear Brook in a state-wide training exercise on deploying fire shelters, portable pumps, fireline construction and swaying. Every year firefighters throughout the state attend this training to develop their skills in forest firefighting. This, of course, is usually a full weekend exercise.

I personally attended a class in Wildland Urban Interface which teaches us how people who live in wildland areas can help to protect their homes from fires, as well as how fires may start from people building homes in the wildlands. If you are interested in knowing how to protect your home from wildland fires or what you can do to help prevent the start of wildland fires, please write me a letter and I will respond back to you with information.

This coming year we will have four new certified state sawyers in our department which will then make a total of five. This will be a big step forward in our methods of fighting fires and making the area safe after.

Don't forget the law requires that a fire permit be obtained when there is no snow on the ground. Please contact me or one of my deputy wardens if there is any doubt. The penalty for having fires without a written permit is \$2,000.00 and or a year in jail.

Remember only you can prevent forest fires.

Joe Sarcione  
Forest Fire Warden



**REPORT OF TOWN FOREST FIRE WARDEN AND STATE FOREST RANGER**

To aid your Forest Fire Warden, Fire Department and State Forest Ranger, contact your local Fire Department to find out if a permit is required before doing ANY outside burning. Fire permits are required for any open burning unless the ground is completely covered with snow where the burning will be done. Violations of RSA 227-L:17, the fire permit law and the other burning laws of the State of New Hampshire are misdemeanors punishable by fines of up to \$2,000 and/or a year in jail. Violators are also liable for all fire suppression costs.

There are eleven Forest Rangers who work for the New Hampshire Division of Forests and Lands, Forest Protection Bureau. During the 1999 season Forest Rangers were busy assisting communities with suppression of difficult and remote multi-day fires. Forest Rangers have also investigated numerous complaints regarding violations of the timber harvest and forest fire laws, and taken enforcement action to ensure compliance. If you have any questions regarding forest fire or timber harvest laws, please call our office at 271-2217.

There are 2400 Forest Fire Wardens and Deputy Forest Fire Wardens throughout the state. Each town has a Forest Fire Warden and several Deputy Wardens who assist the Forest Rangers with forest fire suppression, prevention, and law enforcement. The 1999 fire season was a challenging but safe year for wildland firefighters in New Hampshire. The severe drought conditions throughout the spring and summer months combined with residual effects of 1998 Ice Storm, resulted in a dramatic increase in wildland fires. In addition to burning in excess of 452 acres, 35 structures were also impacted by wildfire. Wildland fires in the urban interface is a serious concern for both landowners and firefighters. Homeowners can help protect their structures by maintaining adequate green space around them and making sure that houses are properly identified with street numbers.

The State of New Hampshire operates 15 fire towers, 2 mobile patrols and 3 contract aircraft patrols. This early detection and reports from citizens aid in the quick response from local fire departments. This is a critical factor in controlling the size of wildland fires and keeping the loss of property and suppression costs as low as possible.

Please contact your local fire department before doing ANY outside burning.

**REMEMBER ONLY YOU CAN PREVENT FOREST FIRES!!**

**1999 FIRE STATISTICS**

(All Fires Reported thru December 10, 1999)

<b><u>FIRES REPORTED BY COUNTY</u></b>			<b><u>CAUSES OF FIRES REPORTED</u></b>	
	<b><u>Numbers</u></b>	<b><u>Acres</u></b>		
Hillsborough	271	50	Debris Burning	352
Rockingham	218	111	Miscellaneous*	279
Merrimack	213	115	Smoking	188
Belknap	139	66	Children	176
Cheshire	131	28	Campfire	161
Strafford	98	26	Arson/Suspicious	54
Carroll	81	17	Equipment Use	43
Grafton	70	18	Lightning	42
Sullivan	62	17	Railroad	6
Coos	18	3.25		
	<b><u>Total Fires</u></b>	<b><u>Total Acres</u></b>	<b>*Miscellaneous (power-lines, fireworks, structures, OHRV)</b>	
1999	1301	452.28		
1998	798	442.86		

## STODDARD POLICE DEPARTMENT REPORT

Stoddard has at this time a Part Time Police Chief and two (2) Part Time Positions for Patrolmen, one of which is filled and the second which is open. The Police Department is seeking applications to fill the second position. In the interest of funding, it is proposed that the position be filled by a currently Certified Officer so that the Police Budget does not have to expend funds to pay for a non-certified person while they are in the part-time Academy. Also, as of 1/1/99, per New Hampshire Police Standards and Training, all newly Certified Officers are required to undergo and pass psychological and physical testing prior to being vested with Police Authority. This is an added expense.

Due to the increased number of complaints from residents, the number of Patrol hours has been increased to 20-25 hours per week. The bulk of patrol hours are spent on Route 123 and roads within the town proper. Other complaints, rescue, accident calls, etc. remain as "on call" through the Keene Mutual Aid Dispatch Center. Both active Officers can be reached either by radio, phone or page.

The Police Department has a building located on Old Forest Road, which accommodates an answering machine, fax machine and, most recently, a computer. The Town provides a 4 Wheel Drive Cruiser, which was lease-purchased in 1995. This enables the Department to respond to the off road, hard to get to, parts of Town.

With the addition of the Departments own computer in mid-1999, efforts are being made to install programs that will enable the Police Chief to provide a more accurate statistical history of its activities. As of this writing, there are no accurate statistics available. Also, the State of New Hampshire Department of Safety is pressing ALL Departments to install compatible programs into their computers to allow direct transfer of information from the Police Department to the State. The Department of Safety has not been able to mandate this proposal due to the lack of funds, however Grants for this funding are in the Legislature. Stoddard has placed its name on the list for a Grant.

Due to the ever increasing number of civil and criminal actions being reported against Police Officers and their Departments throughout the State, this Department has formulated and implemented a Department Policies and Procedures Manual. This manual provides a clear and concise guideline for the Stoddard Police Department personnel to follow. Even though police work is more difficult and dangerous today than it ever has been, the same problems and difficulties experienced in years past exist today. The development and implementation of a well written policy/procedure manual is an extremely important component of law enforcement to help reduce and control these problems and is a valuable tool in providing the public as well as the Officer the safety necessary to perform law enforcement tasks. This also minimizes civil liability.

The problem of Winter Break-ins to cottages and homes is increasing. This may have to be addressed by increasing patrol hours and concentrating on lakefront properties that are left vacant all winter.



Training is on going. With Officer Safety as a major issue it is imperative that classes and schools, when made available to the Department, are attended. Criminal complaints such as Domestic Violence issues, Burglary, Criminal Trespass and Criminal Mischief, just to name a few, are on the upswing in the community. It is imperative that members of this Department update their training continuously to provide maximum service to those in need of these services. Proper training not only insures Officer safety, it also maximizes the safety to the people involved, including the offender.

When addressing future needs of the Department, a four-door Cruiser should be considered when the present unit is replaced. Transporting subjects who are under arrest in the two-door Bronco we now have is not in keeping with safety. It requires the Officer to place the arrested subject in the front passenger seat next to the Officer; putting his weapon and steering controls within reach. Should the subject slip a cuff, he now becomes a hazard to the Officer and most importantly dangerous to other people and vehicles.

The present building used for the Department needs to be enlarged for purposes of providing a training area.

The radio systems used by the Department will need to be updated to the Digital System which is now in use by the State. Unless our radios are updated to that level, this Department will not be able to communicate with Dispatch Centers or other Police Departments within a short time.

I would encourage any resident, either year round or summer, who have any questions or comments about the Police Department to contact me so that a proper response to the issue can be made. This Department is here to serve you and the community at large.

I wish to thank the Townspeople for their continued support and assistance over the past year. A special "Thank You" to Officer Roger Turcotte for his dedication and his administrative skills. I have enjoyed working with Animal Control Officer Joan Zelasny and the Stoddard Fire & Rescue Department. Thank you all for your cooperation and support.

All Town employees deserve a vote of gratitude for their fine work during the 1999 year. I feel Stoddard is extremely fortunate in having a nucleus of conscientious and dedicated employees and volunteers who contribute to making this town an enjoyable and affordable community.

In closing, we wish to remind everyone that in case of an Emergency please call **911**. If it is not an Emergency and you would like to talk to a Stoddard Police Officer, you can reach us either at the Department, 446-3597, or through Mutual Aid non-emergency, 352-1291.

Respectfully Submitted  
David Vaillancourt, Constable/Police Chief

**STODDARD POLICE DEPARTMENT ANNUAL REPORT  
STATISTICS FOR 1999**

Category of Complaints Received	Totals
Accidents	45
Assaults	1
Burglary	4
Theft	2
Motor Vehicle Theft	4
Criminal Threatening	1
Disturbance	1
Drunkenness (Protective Custody)	5
Juvenile	7
Runaways	3
Animal Control	11
Relays	1
Suspicious Persons	2
Suspicious Vehicles	4
Domestic Complaints	16
Alarms	6
Fire & Rescue Assists	18
Citizens Assist	7
Miscellaneous Complaints	31
Arrest	7
Untimely Death Reports	1
Vandalism	1
Court Trials	8
Total MV Stops	175
Total Misc. Motor Vehicle Warnings	103
Total Misc. Motor Vehicle Summons	72
Patrol Hours	476
Total Hours	1650

## PLANNING BOARD REPORT 1999

1999 proved to be an active year for the Stoddard Planning Board. In addition to the normally scheduled meetings, the Planning Board held several work sessions, continued Public Hearings and conducted two site visits for Site Plan Review during the year.

Two subdivisions were approved. One located on a privately maintained road of a subdivision built before the Planning Board was created, was approved with a variance by the Zoning Board of Adjustment. The second, a two lot subdivision and immediate voluntary merger of the resultant lots to the contiguous abutters' lots. Two Site Plan Reviews were completed and approved for local businesses.

Many hours have been spent in normal and special meetings to review our current Site Plan Review Regulations with the goal of clarifying and simplifying the Site Plan process. This effort should be completed early in 2000.

A significant development concerning the Stoddard Master Plan occurred as an outcome of the Stoddard Vision 2000 effort in the fall. The Vision 2000 process identified updating of the Master Plan to be a top priority and as a result formed a citizens advisory committee to the Planning Board for the purpose of acting as a research vehicle for the Master Plan update. The Planning Board sanctioned the Master Plan Advisory Committee in October and their assistance is welcomed. These committee meetings are open to all in Stoddard and everyone is encouraged to participate in the process. I ask that you support this effort in the coming year.

I would like to thank all the members of the Board for their patience and support during this past year. Your commitment and enthusiasm is greatly appreciated. In addition, a special thanks to Patricia Campbell and Patricia Putnam for their assistance in my transition to Planning Board Chair.

Respectfully submitted,

Mark R. Krider, Chair

Louis GrandPre`, Selectmen's Representative to the Planning Board  
Patricia Campbell  
Casey Hayes  
Gael Minton  
Harry Power  
Frances Rumrill  
Sue Francis - Alternate  
Patricia Putnam, Secretary to the Board

## ZONING BOARD OF ADJUSTMENT 1999

1999 was a time of learning for the ZBA. Several members attended the fall classes scheduled by the NH Municipal Association. We are presented with diversified applications, and any knowledge we can collect that helps us render a decision is also welcomed.

New this year, at two consecutive meetings of the Board, it was voted that it would become Board policy to conduct an "on site" inspection for all applications that we are presented with. We have found that this physical inspection and walking the lines that will become affected by our decision has helped immensely in our decision making process.

Our second big "change" is that all findings will contain a breakdown/reasons for our decision. When a property receives a special exception or variance, this information is added to the affected property file. As the variance or special exception continues when a property changes ownership, present and future Selectmen should find this most helpful.

This year we welcome two new members to the Board: Virginia Kiehn and Fred Ward! Eric Kiehn served the ZBA for 5 years and we would like to extend our thanks for his contributions. Richard Betz served the ZBA for over 2 years but has stepped down as a full time member, and we are grateful that he remains on the Board as an alternate! We welcome back Roscoe Putnam who served as a full member but was unable to continue due to new employment; however, Roscoe has come back on as an alternate. Life's pressures are always changing the size of the ZBA, usually shrinking the membership! This is the first time, since I was first appointed over 10 years ago, that we have 5 full members and 2 alternates all at the same time!

Respectfully submitted,

Beverly Power, Chairperson

**REPORT OF ANIMAL CONTROL DEPARTMENT  
1999**

The Animal Control responded to 71 animal related incidents during the year. Stoddard Police Department also responded to many of the calls received. Their continued support and assistance is very much appreciated.

Of the calls responded to, they were of the following nature: 1 Animal Welfare; 1 Assist other ACO; 2 dog bite; 4 hit by car (2 dogs survived, 1 dog and 1 cat did not); 17 reports of Stoddard dogs running loose (many of the reports involved the same owner - notice I do not blame the dog(s).); 3 reports of horses running loose (all were returned to their pastures safely); 4 lost cats (3 returned home safely); 9 dogs reported missing by owners (all returned, eventually), 5 wildlife complaints, 8 nuisance (mostly complaints of noise caused by chronic barking), 10 stray dogs (1 never claimed, but adopted by people who happened to see his plight on Route 9, and all others reclaimed by owners).

The final one was stray cats. There were 6 stray (3, unfortunately, possibly dropped off by former owner). The 3 kittens (veterinary determination was age 8 weeks or so) were black and white in color and were found in 3 distant locations from each other. It is hard to imagine a more callous fate for these infants during a very cold period of weather this past Fall. There are too many resources for these creatures to find a safe haven to condone such a cruel and unkind action. We happen to have a very kind and caring community in regards to animals and it is unacceptable to believe someone actually could commit such an action against such a helpless creature in this Town.

The Town of Nelson again invited Stoddard to join in a Rabies vaccination clinic at their Town Hall this past April. While overall attendance was down from last year, many Stoddard residents took advantage of vaccination and licensing of their pets at the Clinic.

Please remember, the best hope of finding a lost pet is early communication. Post notices on the various bulletin boards, notify Animal Control, Stoddard Police, call the Monadnock Humane Society, contact your neighbors. There is no such thing as excess when a pet wanders away from home. You can contact me at home, 446-7502 or work 446-3302. If I am unavailable at the time, please contact the Stoddard Police Department though Fire Mutual Aid in Keene.

Respectfully submitted,  
Joan Zelasny, Animal Control



## DAVIS PUBLIC LIBRARY

The Library is open Thursday evenings from 7:00 to 9:00 p.m. and on Saturday mornings 9:30 to 10:30 a.m.

Approximately 500 books, magazines, videotapes and audio books were donated to the library in 1999. 150 new books and videos were also purchased during the year. The library currently receives *National Geographic*, *Smithsonian*, *Country*, *Guidepost for Kids*, *Dartmouth Medicine*, *Boys Quest*, *Highlights for Children*, *Success*, *Taste of Home* and *Quick Cooking* magazines.

Three tubs of flowers were placed at the library this year by Mary Lou Stymest in memory of John Secco. She cared for them throughout the season.

Jerome Riesenbergen of Connecticut Valley Office Machines donated a copier stand and paper, and contributed his time to clean and check the library photocopier.

The library continues to subscribe to the Junior Literary Guild, receiving three new award winning books of different reading levels each month. The library now has a large collection of videotapes and a smaller collection of audio tapes. Earle Lund and Alan Rumrill designated their Rotary Bookshelf contributions to the Davis Library during 1999. Louise Johnson and Phyllis Sawyer also made cash contributions.

We extend our thanks to all of those who made donations to the collections during 1999. These included Phyllis Sawyer, Lena Vaillancourt, Pat Putnam, Pat Hebert, Mr. & Mrs. James Kelly, Tom Chagnon, Ruth Moe, Eunice Fiske, Patty Hill, Marline Leotta, Louise Johnson, Joan Zelasny, Pat Campbell, Angelina Rollo, Vita Ostrowski, Ray Colclough, Do Secco, Robert & Beverly Murray, Ralph & Harriet Beckwith, Nancy Bailey, Kathleen Kingsbury, Alan Rumrill, and anyone else inadvertently left off this list.

Respectfully Submitted  
Frances Rumrill  
Librarian

## LIBRARY TRUSTEES REPORT 1999

### BALANCE ON HAND, DECEMBER 31, 1998

Nelson Fund	\$2387.20	
Cutter Fund	4718.19	
Ward Fund	694.34	
Mason Fund	774.89	
Cash on Hand	138.30	
TOTAL		\$8712.92

### RECEIPTS

Interest on Nelson Fund	46.64	
Interest on Cutter Fund	214.59	
Interest on Ward Fund	31.95	
Interest on Mason Fund	14.97	
Contributions	85.00	
Book sale	93.50	
Fines on overdue books	23.82	
TOTAL		\$ 510.47

### EXPENSES

Book purchases	85.66	
Video purchases	100.80	
Library supplies	64.02	
TOTAL		\$ 250.48

### BALANCE ON HAND, DECEMBER 31, 1999

Nelson Fund	2433.84	
Cutter Fund	4932.78	
Ward Fund	726.29	
Mason Fund	789.86	
Cash on Hand	90.14	
TOTAL		\$8972.91

## STODDARD CONSERVATION COMMISSION 1999 Summary

1999 represented a year of both change and growth for the Stoddard Conservation Commission. In June, former Chair, Jo Anne Carr resigned from the Commission, leaving just two active Commission members for the busy summer season. As a result of the personnel shortage, the lake monitoring program was not as well coordinated as it has been in the past, but thanks to the lay monitors of all our lakes, the testing continued. A summary of the 1998 testing season is summarized in the Lakes Monitoring report.

On Thursday, July 8th, the Conservation Commission hosted a workshop on New Hampshire's Comprehensive Shoreline Protection Act (CSPA). Gary Springs from the Department of Environmental Services gave a very effective computerized program that was projected onto a big screen. The 1994 CSPA sets minimum standards and requirements for the development, use and subdivision of all land within 250 feet of the water's edge. Protecting shoreland is essential for maintaining water quality in our lakes and rivers. Unfortunately, this program was poorly attended.

In Stoddard, waterfront owners on all lakes continue to violate provisions of the CSPA, by cutting and removing trees and roots within 150 feet of the shoreline; by disturbing soil within 250 feet of the shoreline without following Best Management Practices for erosion control; by making improvements to existing beaches or by creating new beaches without obtaining a permit and following the proper procedure; and by building or placing docks that do not conform to sizes that correspond with their respective frontage. Making sure that waterfront property owners are aware of the provisions of the CSPA remains the biggest challenge to the Conservation Commission and the various lake associations. Violations of the CSPA represents one of the biggest threats to the water quality of our many lakes.

As in the past, the Conservation Commission would like to remind folks that any work involving dredging or fill in wetlands, including the placement of docks, piers, beaches, abutments, retaining walls, etc., or new construction within 250 feet to lakes and ponds requires an application to the NH DES. In addition, the Town has established a 50 foot buffer zone to wetlands and surface waters. No alteration is allowed in that Zone for new construction projects, except by special exception granted through the Zoning Board of Adjustment.

For the second year, the Conservation Commission coordinated two Household Hazardous Waste Collection days in conjunction with the City of Keene's recycling program. Collections are held on Saturday mornings at the Keene recycling center off of Route 12, north of Keene. This year only 6 households participated, which is down significantly from last year. It is the responsibility of every citizen to make sure that household hazards such as batteries (auto and disposable flashlight batteries, etc.), poisons, lawn and garden herbicides/pesticides, engine oils, oil based paints, thinners, anti-freeze, etc. are taken to the recycling center and not just tossed "out back" or in a trash bag that goes into the dumpster. With 270 million people in this country, we all need to make a responsible effort to dispose of our hazardous materials in an environmentally sound manner. Otherwise, it will wind up in someone's drinking water....perhaps yours. Collection dates for this year will

include a spring and fall collection. Look for dates and time in the local papers and at the transfer station.

The Stoddard Community profile generated strong interest in the Town's natural resources and concern for their protection. As a result of this interest, several new members joined the Conservation Commission, bringing the total to 5 full members and one alternate. The Conservation Commission meets every 2nd Thursday of each month, 7 p.m. at the Town Hall.

Two members of the Conservation Commission attended the 29th Annual Meeting of the NH Association of Conservation Commissions in Concord, NH on Saturday, November 6, 1999. They attended workshops in "Dealing with Growth", "Wetlands and Wetlands Permitting" and "Natural Resources Inventories on Conservation Land".

Members of the Stoddard Conservation Commission:

Geoffrey Jones, Chair

Dick Briere, Vice-Chair

John Lightbody

Jerry Pelletier

George Davenport

Annie Faulkner, Alternate

## Lake Monitoring Program

### Lakes Report Summaries/Concerns - 1998 Sampling Season

Note - the Lakes Reports are issued the winter following the sampling season. Therefore to be included in the Town report, the summary is that of the previous year. For the 1999 summaries contact your lake monitors in March 2000.

**Algae:** Algae are microscopic, free floating plants found in lakes that are a natural and necessary part of any lake's food chain. However, an overabundance of algae may result from excess nutrients entering the lake from the surrounding watershed. Algae concentrations are monitored by measuring the chlorophyll-*a* concentrations in the water. Large fluctuations of algae from one year to the next could be an indication of nutrient enrichment or contamination, which is not desirable. For all of Stoddard's lakes, stable levels of chlorophyll are desirable.

Granite Lake: Chlorophyll-*a* concentrations appear to be stabilizing. Concentrations were only slightly higher this year than in recent years.

Island Pond: Chlorophyll-*a* concentrations appear to be stable.

Highland Lake: Chlorophyll-*a* concentrations appear to be improving, indicating a decrease in algae concentrations.

Center Pond: Chlorophyll-*a* concentrations appear to be slightly worsening, indicating increasing concentrations of algae.

Identifying sources of nutrients in the watershed and developing techniques to reduce their impacts will help keep algae at a normal, healthy level.

**Water Transparency:** Water clarity or transparency is the simplest indicator of water quality in our lakes, and is measured using a Secchi disk. The transparency of lakes may be impacted by many factors, including algae abundance, sediment suspended in the water as a result of erosion, and natural tea coloring of the water. Weather may also play an important part; many NH lakes had murkier waters in 1998 as a result of the exceptional rains in June (over 11" according to my Tree Farm rain gauge). Heavy rains wash away materials on unstabilized roads, erode unvegetated shorelines, wash over paved surfaces, and flush out wetlands.

Granite Lake: Transparency is improving.

Island Pond: Transparency has a stable trend.

Highland Lake: Transparency is improving.

Center Pond: Transparency has a stable trend.

**Phosphorus:** Phosphorus is the nutrient which regulates the growth of algae and aquatic plants. Keeping phosphorus levels low will ensure healthy low levels of algae in the lake and prevent the lake from aging unnaturally fast.

Granite Lake: Phosphorus levels in the upper layer of the lake is stable, while the lower layer is showing a slightly worsening trend (levels increasing).

Island Pond: Phosphorus levels in upper and lower levels show an improving trend.

Highland Lake: Phosphorus levels show a stable trend, however, there are seasonal fluctuations in certain parts of the lake.

Center Pond: Phosphorus levels show a general improving trend, however, the lower layer continues to be elevated above the upper layer concentrations. The low oxygen concentrations on the bottom are due to decomposition, which triggers phosphorus release from the mud. Since this natural process adds phosphorus to the water, prevention of nutrient-laden runoff from the watershed is all the more important.



Residents who live in the watersheds of lakes must understand the connection between what they do on their land and the quality of the lake. Prevention of pollution and awareness are the key to keeping phosphorus levels from increasing.

**Bacteria Counts:** The feces of any warm blooded animal contains *E. coli* bacteria as well as other pathogens. While *E. coli* itself is not particularly harmful, the associated pathogens which often accompany it can be. In 1998 and 1999, as many as 60 geese have been observed at any one time on the south end of Highland Lake, near the boat launch. Feeding waterfowl not only encourages them to stay in one place, creating a public health hazard, but it also creates a dependency on humans. Geese may not follow necessary migration patterns, and young geese may not learn to properly feed themselves.

Since geese defecate several times per day, much of it directly into the water, this can lead to a significant source of phosphorus enrichment, which can lead to algae blooms. *E. coli* concentrations in the area of the geese on the southern end of Highland Lake were greater than 200 counts per 100 mL in 1998. In 1999, they were 88 counts per 100 mL. In 1999 a very high *E. coli* count of 1,295 counts per 100 mL was observed in Crescent Pond, a small pond draining to the Highland Lake tributary, Carr Brook.

The NH Department of Environmental Services (DES) has encouraged the Town to 1) support further testing to pinpoint bacterial sources, and 2) encourage the residents to stop feeding the geese.

A petition for a Town Warrant Article, prohibiting the feeding of waterfowl has been submitted for the voters' consideration at the March, 2000 Town Meeting.

Bacteria counts were very low or undetected in Center Pond, Island Pond and Granite Lake. For additional information on observations and field notes for the four Stoddard Lakes, for the 1998 monitoring season, contact the Conservation Commission.

For information regarding Wetlands Dredge and Fill Permits, Standard Criteria For New & Existing Dock Construction, or the Shoreline Protection Act (working 250 feet or less from the lake shore), contact the Conservation Commission (446-3439) or the Department of Environmental Services (603-271-2457) or visit their website: <http://www.state.nh.us>

Respectfully Submitted,  
Geoffrey Jones  
Chairman Conservation Commission

**HOME HEALTHCARE, HOSPICE AND COMMUNITY SERVICES  
REPORT TO THE TOWN OF STODDARD  
JANUARY 1, 1999 TO DECEMBER 31, 1999**

**Annual Report**

In 1999, Home Healthcare, Hospice and Community Services continued to provide home care and community services to the residents of Stoddard. The following information represents a projection of HCS's activities in your community in 1999. The projection is based on actual services provided from January through September 1999 and an estimate of usage during October, November and December.

**Service Report**

<u>SERVICES OFFERED</u>	<u>SERVICES PROVIDED</u>
Nursing	157 Visits
Physical Therapy	41 Visits
Speech Pathology	0 Visits
Occupational Therapy	0 Visits
Medical Social Work	19 Visits
Homemaker Hours	0 Hours
Adult In-Home Care	10 Hours
Home Health Aide	124 Visits
Home & Community Based Care*	1,126 Hours
Nutritionist	0 Visits
Health Promotion Clinics	4 Clinics

\*Home and Community Based Care is a Medicaid program which offers extended home care services to individuals who are in need of nursing home level care but can be maintained at home for a lower cost.

Total Unduplicated Residents Served: 30

Prenatal care, hospice services, regularly scheduled wellness clinics and child health clinics are also available to residents. Town funding partially supports these services.

**Financial Report**

The actual cost of all services provided in 1999 with all funding sources is projected to be \$45,328.50.

These services have been supported to the greatest extent possible by Medicare, Medicaid, other insurances, grants and patient fees. Services that were not covered by other funding have been supported by your town.

For 2000, we request an appropriation of \$800.00 to meet the home care needs of Stoddard residents.

Thank you for your consideration.

**GRANITE LAKE VILLAGE DISTRICT  
MEETING JULY 11, 1999**

The annual meeting of the Granite Lake Village District commenced at approximately 1:00 p.m., July 11, 1999 in order to vote on the following articles.

**Article 1.** To choose one Commissioner, David Knight, for a term of three years; and to see whether the inhabitants of the district will elect for the offices of Clerk, Sally Ripley, Moderator, John Halter, Treasurer, Tom Yocono, each for a one year term.

The motion to accept as read was appropriately moved and seconded. The vote was in the affirmative.

**Article 2.** To see if the district will vote to authorize the commissioners to borrow in anticipation of taxes.

The vote was appropriately moved and seconded.

The vote was affirmative.

**Article 3.** To see if the district will vote to raise the sum of \$500.00 to defray village district expenses for the ensuing year and make appropriations of the same.

The motion was appropriately moved and seconded. Vote was affirmative.

**Article 4.** To see if the district will raise and appropriate the sum of \$1000.00 to purchase liability insurance to cover the district.

The motion was appropriately moved and seconded. Vote was affirmative.

**Article 5.** To see if the district will raise and appropriate the sum of \$500.00 to add to the capital reserve fund for dam maintenance and repair.

The motion was appropriately moved and seconded. Vote was affirmative.

**Article 6.** To see if the district will accept funds from the Granite Lake Association and from any other source for the purpose of maintaining, repairing, and replacing and dam.

The motion was appropriately moved and seconded. Vote was affirmative.

**Article 7.** To see if the district will schedule its annual meeting directly following the Granite Lake Association annual meeting in July, 2000.

The motion was appropriately moved and seconded. Vote was affirmative.

**Article 8.** To see if the district will vote to place the sum of \$4000.00 now in the capital reserve fund into a certificate of deposit.

The motion was appropriately moved and seconded. Vote was affirmative.

A move to adjourn was appropriately moved and seconded. The vote was affirmative and the meeting adjourned at approximately 1:20 p.m.

Respectfully,  
Sally Ripley, Clerk

1998 Granite Lake Water Quality Summary									
TRANSPARENCY (Water clarity) Depth (Meters) at which Secchi Disk is visible									
7.8 M	6.9 M	6.5 M	7.5 M	7.0 M	9.4 M	9.0 M	7.7 M	11.1 M	9.7 M
1989	1990	1991	1992	1993	1994	1995	1996	1997	1998
Reference:	< 2	Poor	1997 average of 567 NH Lakes Tested = 3.7						
	2 - 4.5	Good							
	> 4.5	Excellent							
DISSOLVED OXYGEN (mg/Liter) From bottom temperature layer of Lake									
Fish need at least 1.0 mg/Liter to survive.									
6.3	9	9.6	9.9	7.9	7.4	10.7	7.2	5	6
1989	1990	1991	1992	1993	1994	1995	1996	1997	1998
pH Values below 7.0 indicate acidity. Fish reproduction & growth require a pH above 5.5.									
6.39	6.37	6.35	6.34	6.38	6.04	5.92	5.56	6.05	5.8
1989	1990	1991	1992	1993	1994	1995	1996	1997	1998
Reference:	< 5	Acidified	1997 Average of 653 NH Lakes tested = 6.7						
	5 -> 5.4	Critical							
	5.5 -> 6	Endangered							
	6 -> 8	Satisfactory							
ANC (Acid Neutralizing Capacity) Ability of Lake to buffer acid inputs									
2.4	2	2	2.5	2.63	1.3	1.1	1.05	1.5	1.6
1989	1990	1991	1992	1993	1994	1995	1996	1997	1998
Reference:	0 -> 2	Critical	1997 Average of 653 NH Lakes tested = 6.5						
	2 -> 5	Endangered							
	5 -> 10	Highly Sensitive							
	10 ->20	Sensitive							
	> 20	Not Sensitive							

## 1998 Granite Lake Water Quality Summary

1998 Granite Lake Water Quality Summary										
Total Phosphorus		Primary nutrient for algae and weed growth. Natural causes (decaying plant matter), and man-made (fertilizer)								
5.67	4.67	4.33	4.33	4.33	5	4.33	6	6.33	6.33	
1989	1990	1991	1992	1993	1994	1995	1996	1997	1998	
Reference:	1 ->10		Low (Good)		1997 Average of 641 NH Lakes tested = 11					
	10 -> 20		Average							
	20 -> 40		High							
	> 40		Excessive							
Note:	Phosphorus readings from Bottom Layer are higher than these, and increasing.									
Chlorophyll-a		Indicates presence of algae. High algae indicates high phosphorus.								
1.01	1.40	2.14	1.73	1.20	1.07	0.96	0.63	1.00	1.93	
1989	1990	1991	1992	1993	1994	1995	1996	1997	1998	
Reference:	0 ->5		Low (good)		1997 Average of 649 NH Lakes tested = 4.45.					
	5 -> 15		Undesirable							
	> 15		Nuisance							
Conductance -- Ability of water to carry electrical current, measured by presence of ion particles. Values above 100 generally indicate pollution from road salt or septic systems.										
46.7	46.2	46.4	50	51.9	58.2	63.9	65	62.9	67.3	
1989	1990	1991	1992	1993	1994	1995	1996	1997	1998	
Reference:	1997 Average of 642 NH Lakes tested = 38.4									



**TOWN MEETING - TOWN OF STODDARD**  
**MARCH 9, 1999**

To the inhabitants of the Town of Stoddard in the County of Cheshire in the State of New Hampshire, qualified to vote in Town Affairs:

You are hereby notified to meet at the Town Hall in said Stoddard on the tenth (9th) day of March 1999 at Eleven (11:00 AM) of the clock in the forenoon, to act upon the following subjects:

THE POLLS WILL BE OPEN FROM 11:00 AM TO 7:00 PM

Art. 1: To choose by ballot all necessary Town Officers for the ensuing year.

Results of the election as follows:

Selectman:	Dennis Marquis	3 Years
Trustee/Trust Funds:	Susanne T. Wellwood	1 Year
Trustee/Trust Funds	Charles H. Chandler	3 Years
Trustee/Public Library	Charles H. Chandler	3 Years
Constable	David Vaillancourt	1 Year
Bd./Fire Ward (3)	Brian W. Cahill	1 Year
	Wally Weaver	1 Year
	Joe Sarcione	1 Year
Planning Board (2)	Patricia Campbell	3 Years
	Gael Rockwell Minton	3 Years
Cemetery Commission	Richard Doherty	3 Years
Auditors (2)	Virginia Grandpre	1 Year
	Walter Serbent	1 Year
Sexton	Gordon Garnett	1 Year

Art. 2: To vote by ballot to amend the Stoddard Community Planning Ordinance Article II to include a Village District and to insert a new Article III-A to govern the Village District. (By Petition) Recommended by the Stoddard Planning Board. A 2/3 vote is required. Question #1 & Question #2 are attached.

Result of Art 2 ( Question # 1)

253 YES                      167 NO                      Article Fails

Art. 3: To vote by ballot to amend the Stoddard Community Planning Ordinance, as proposed by the Stoddard Planning Board concerning Wireless Communication Facilities.

Result of Art 3 (Question # 2)

264 YES                      94 NO                      Article Passes

You are hereby notified to meet at the Stoddard School Multipurpose Room in said Stoddard on Tuesday, the sixteenth (16th) day of March 1999, next at Seven (7:00 PM) of the clock in the evening to act upon the articles 4 through 31.

Moderator Daniel Eaton opens the meeting with the pledge of allegiance led by Lucy Hill. A moment of silence for 3 residents who have passed away recently followed. Wally Weaver, Sr., John Secco and Ethel Horsfall. They

will be truly missed.

- Art. 4: To see if the Town will vote to raise and appropriate the sum of \$500.00 to maintain E-911 records. The Selectmen recommend this appropriation. Moved by Louis GrandPre`. Seconded by Dennis Marquis. Article 4 is adopted.
- Art. 5: To see if the Town will vote to raise and appropriate the sum of \$200.00 for the operation of the Stoddard Conservation Commission. The Conservation Commission and the Selectmen recommend this appropriation. Moved by JoAnn Carr, Seconded by Carol Hoffman. Article 5 is adopted.
- Art. 6: To see if the Town will vote to raise and appropriate the sum of \$1,200.00 for the Lay Monitoring Program. The Conservation Commission and the Selectmen recommend this appropriation. Motion by JoAnn Carr, Seconded by Carol Hoffman. Article 6 is adopted.
- Art. 7: To see if the Town will vote to raise and appropriate the sum of \$500.00 for the residents of Stoddard to participate in four (4) Town household hazardous waste collection days at the City of Keene Recycling Center. Collection dates are scheduled for 4/24, 5/15, 6/5 & 6/19-1999 from 8AM-1PM. The Conservation Commission and the Selectmen recommend this appropriation. Article 7 is adopted.
- Art. 8: To see if the Town will vote to raise and appropriate the sum of \$52,000.00 for the operational expenses of the Stoddard Recycling and Transfer Station. The Selectmen recommend this appropriation. Moved by George Davenport, Seconded by Dennis Marquis. AMENDMENT by Louis GrandPre` to raise and appropriate the sum of \$60,560.00 for the operational expenses of the Stoddard Recycling and Transfer Station. Seconded by Dennis Marquis. As of April 15 the Keene Landfill will be closing and all rubbish will have to be transported. With no objection Dennis Stewart from Waste Management speaks on the issue and the additional costs. No further discussion on the article. Article 8 is adopted as amended unanimously.
- Art. 9: To see if the Town will vote to raise and appropriate the sum of \$4,225.00 for the operation and maintenance of the Davis Library. The Library Trustees and the Selectmen recommend this appropriation. Motion by Frances Rumrill, Seconded by Lucy Hill. Article 9 is adopted.
- Art. 10: To see if the Town will vote to raise and appropriate the sum of \$20,215.00 for the operation budget of the Stoddard Fire and Rescue Department for the ensuing year. The Fire & Rescue Department and the Selectmen recommend this appropriation. Moved by Brian Cahill, Seconded by Joe Sarcione. Article 10 is adopted.
- Art. 11: To see if the Town will vote to raise and appropriate the sum of \$23,976.00 for the lease payment of the four-wheel drive front line

pumper Fire engine. The Fire and Rescue Department and the Selectmen recommend this appropriation. Motion by Brian Cahill, seconded by Joe Sarcione. Brian Cahill reports there are three more payments on the truck, then the Town gets to buy it for \$1.00. Article 11 is adopted.

Art. 12: To see if the Town will vote to raise and appropriate the sum of \$4,500.00 for Antrim ambulance service for the ensuing year. The Fire & Rescue Department and the Selectmen recommend this appropriation. Motion by John Wilder, seconded by Candy Wilder. Article 12 is adopted.

Art. 13: To see if the Town will vote to raise and appropriate the sum of \$500.00 for Marlow ambulance service for the ensuing year. The Fire & Rescue Department and the Selectmen recommend this appropriation. Motion by John Wilder, seconded by Candy Wilder. Article 13 is adopted.

Art. 14: To see if the Town will vote to raise and appropriate the sum of \$5,000.00 for the purchase of building material, to construct a building behind the Fire Station to house the Rescue Boat. The Fire & Rescue Department and the Selectmen recommend this appropriation. Motion by Joe Sarcione, seconded by Shannon Sarcione. Brian Cahill reports due to some environmental issues that have to be addressed, makes a motion to indefinitely postpone Article 14. Seconded by Joe Sarcione. Article 14 is indefinitely postponed.

Art. 15: To see if the Town will vote to raise and appropriate the sum of \$3,000.00 for the operating budget of the Stoddard Fire Warden. The Fire Warden and the Selectmen recommend this appropriation. Motion by Joe Sarcione, seconded by Shannon Sarcione. Article 15 is adopted.

Art. 16: To see if the Town will vote to raise and appropriate the sum of \$30,500.00 (\$6,500.00 to be raised by - \$24,000.00 in revenue) for the purpose of clean-up/damage caused during the 1998 ice storm. This grant from the NH Ice Storm Community Forestry Grant approved by the Governor and Council. The Selectmen recommend this appropriation. Motion by Dennis Marquis, seconded by Louis GrandPre'. Louis GrandPre' Selectman reports that \$24,000.00 is a Grant, but there is a requirement for the Town to match that with \$6,500.00 in order for the Town to get the grant. Some discussion on the roads which need clean up. Article 16 is adopted.

Art. 17: To see if the Town will vote to raise and appropriate the sum of \$10,000.00 for the purchase of a second hand one ton four-wheel drive vehicle to replace the old surplus three-quarter ton vehicle, known as the brush truck. The Fire Warden recommends this appropriation. The Selectmen recommend this article on a two to one vote. Motion by Joe Sarcione, seconded by Shannon Sarcione. Discussion follows. Joe reports the old trucks roof is ripped open, there are mechanical problems and parts are not available. After further discussion, Article 17 is adopted.

Art. 18: To see if the Town will accept a 7/10ths of a mile section of Kings Highway, extending from the Hidden Lake Civic Association sign/map south to that portion of Kings Highway that is currently a Town Highway, as a Town Highway (Class V). The cost for conforming the highway to the Town's construction standards and requirements, if necessary, are to be allocated by way of a betterment assessment on the owners of property abutting and served by Kings Highway as provided for by RSA 231:29. (By Petition) The Selectmen have no recommendation on this article. Motion by Cheryl Woods, seconded by Tim Hogue. Discussion by Cheryl Woods explaining what needs to be done. The Selectmen would see that the portion of road would be brought to Town standards. The Selectmen would notify all the property owners, have a public hearing and the owners of the property would be charged a betterment tax.

AMENDMENT by Harry Power to change the wording of the article as suggested by Town counsel. The article would then read: To see if the Town will vote pursuant to RSA 231:22-a to reclassify from class VI to class V, a seven tenths (7/10) of a mile section of Kings Highway extending from the Hidden Lake Civic Association sign/map south to that portion of Kings Highway that is currently class V; such reclassification to be conditional upon compliance with betterment assessments as provided in RSA 231:28-33. The public hearing required by RSA 231:28 shall be held within 120 days. Seconded by George Davenport. The Amendment passes unanimously. Discussion on the amendment. Bill Robinson the Lawyer representing the HLD is allowed to speak. He explains the Betterment assessment. The public hearing would have all the information on costs involved and answers to any questions. Brian Michaud moves to limit debate, seconded by Gordon Garnett. Article 18 is adopted, as Amended.

Art. 19: To see if the Town will vote to raise and appropriate the sum of \$119,854.00 for Winter and Summer maintenance, emergencies and planned repair of Town roads and bridges. The Selectmen recommend this appropriation. Motion by David Vaillancourt seconded by Joe Sarcione. Article 19 is adopted.

Art. 20: To see if the Town will vote to appoint the Selectmen as agents to expend funds in the Shedd Hill Bridge Capital Reserve Fund created in 1994. The Selectmen recommend this article. Motion by Louis GrandPre', seconded by Dennis Marquis. The bids on the bridge would definitely go out this year according to Louis GrandPre'. Article 20 is adopted.

Art. 21: To see if the Town will vote to raise and appropriate the sum of \$128,570.00 to defray Town charges for the ensuing year. The Selectmen recommend this appropriation. Moved by Dennis Marquis, seconded by Louis GrandPre'. Discussion follows. Article 21 is adopted.

Art. 22: To see if the Town will vote to raise and appropriate the sum of \$24,000.00 for the operating budget of the Stoddard Police Department. The Police Department and the Selectmen recommend this appropriation. Motion by David Vaillancourt, seconded by



JoAnne Vaillancourt. Article 22 is adopted.

- Art. 23: To see if the town will vote to raise and appropriate the sum of \$2,635.00 as the operating budget for the Stoddard Planning Board for the ensuing year. The Stoddard Planning Board and the Selectmen recommend this appropriation. Moved by Harry Power, seconded by Frances Rumrill. Article 23 is adopted.
- Art. 24: To see if the town will vote to raise and appropriate the sum of \$711.00 for the membership to the Southwest Region Planning Commission for the ensuing year. The Stoddard Planning Board and the Selectmen recommend this appropriation. Motion by Harry Power, seconded by Frances Rumrill. Article 24 is adopted.
- Art. 25: To see if the Town will vote to raise and appropriate the sum of \$1,200.00 for the operating budget of the Stoddard Zoning Board for the ensuing year. The Stoddard Zoning Board and the Selectmen recommend this appropriation. Motion by Beverly Power, Seconded by Louis GrandPre'. Article 25 is adopted.
- Art. 26: To see if the Town will vote to raise and appropriate the sum of \$1,160.00 for the purchase of an Intel Pentium 233 MHz computer with Windows 98 operating system and Lexmark printer for use by the Planning Board, Supervisors of the Checklist and Zoning Board of Adjustment. The Planning Board, Supervisors of the Checklist, Zoning Board of Adjustment and the Selectmen recommend this appropriation. Discussion: George Davenport asks the PB if this system will be large enough for all the departments. Harry Power feels this will be adequate for at least 4 years. AMENDMENT by George Davenport to raise the sum of \$2,000.00 for the purchase of a computer Windows 98 system and printer, to be used by the Planning Board, Supervisors of the Checklist and the ZBA. On a voice vote the AMENDMENT fails. Article 26 is adopted as presented for \$1,160.00.
- Art. 27: To see if the Town will vote to raise and appropriate the sum of \$800.00 to Home Health care, Hospice and Community Services (HCS) to support the continuance of home and health services being provided to the residents of Stoddard. (By Petition) The Selectmen have no recommendation on this article. Motion by Joan Zelasny, seconded by Joanne Carr. Article 27 is adopted.
- Art. 28: To see if the Town will vote to raise and appropriate the sum of \$630.00 for services provided by Monadnock Family Services to uninsured and underinsured residents of Stoddard. (By Petition) The Selectmen have no recommendation on this article. Motion by Joan Zelasny, seconded by George Davenport. Discussion follows. Article 28 is adopted.
- Art. 29: To see if the Town will vote to raise and appropriate the sum of \$1,474.00 to help support the work of the Community Kitchen Inc., in Keene, N.H. (By Petition) The Selectmen have no recommendation on this article. Motion by Jean Slepian, seconded by Joan Zelasny.



Jean Slepian reports on the Community Kitchens records for residents of Stoddard that have used their services. 58 individual persons, 17 households have participated in 1998. More discussion follows. A gentleman would like to speak on behalf of the Community Kitchen. There is objection to his speaking. There is concern to spending tax dollars on public benefits and more discussion. On a standing vote it was clear to the Moderator Art. 29 passed. Article 29 is adopted.

Art. 30: To see if the Town will agree to form a Recreation Commission consisting of three residents appointed to three year staggered terms pursuant to RSA 35-B:4 (By Petition) The Selectmen recommend this article. Motion by Tim Hogue, seconded by Gordon Garnett. Article 30 is adopted.

Art. 31: To see if the Town will vote to raise and appropriate the sum of \$10,000.00 to be used by the Recreation Commission to further the development of the ball field beside the James Faulkner Elementary School and to promote recreation in the Town. (By Petition) The Selectmen recommend this article. Motion by Chet Pratt, seconded by Tim Hogue. Discussion follows. Article 31 is adopted.

Any other business to come before this meeting:

The Moderator asks anyone who has been elected to come forward to be sworn in.

Doe Secco thanks everyone for putting the Memorial for her husband John Secco, Sr. in the Annual Town Report. John passed away July 23, and he will be missed by all.

Joanne Carr reports that there will be a meeting of open discussion on March 23 at 7:00 PM at the Stoddard Multipurpose room. Everyone is invited to attend. The intent is to begin a Community Profile supported by Antioch for the future of our Town above and beyond our Zoning Ordinances.

Moved and seconded to adjourn.

The meeting was adjourned at 9:20 p.m.

Respectfully Submitted:

Joan A. Read – Town Clerk

**MINUTES OF JULY 10, 1999 PUBLIC HEARING**

Town of Stoddard/Public Hearing

**NOTICE OF PUBLIC HEARING**

Pursuant to RSA 231:28 you are hereby notified that a Public Hearing will be held on July 10, 1999, 1:00 PM at the Hidden Lake Civic Association Clubhouse Building in Stoddard, N.H.

The purpose of this Public Hearing is for the Stoddard Selectmen to inform all owners of property abutting or served by Kings Highway (specifically, a seven tenths (7/10) of a mile section of Kings Highway extending from the Hidden Lake Civic Association sign/map south to that portion of Kings Highway that is currently Class V) of the details for the proposed construction or repairs, the estimated costs thereof, and the related Betterment Assessments proposed to cover the costs of the proposed road improvements to reclassify the said seven tenths (7/10) of a mile section of Kings Highway from Class VI to Class V.

This Public hearing responds to petitioned Warrant Article 18 of the March 16, 1999 Stoddard Town Meeting.

\*\*\*\*\*

**RSA 231:28: CONDITIONAL LAYOUT FOR EXISTING PRIVATE RIGHTS-OF-WAY OR CLASS VI HIGHWAYS.**

Whenever, pursuant to the provisions of this chapter, the Selectmen receive a petition to lay out roads over existing private rights-of-way or to lay out a Class V highway over an existing Class VI highway and such private right-of-way or Class VI highway does not conform to construction standards and requirements currently in effect in the Town, the Selectmen may conditionally lay out roads upon compliance with betterment assessments as provided in this section and in RSA 231:29-33. Prior to commencement of conditional layout, however, a public hearing shall be held, written notice of which shall be given by the appropriate governing board to all owners of property abutting or served by the private right-of-way or class VI highway, at least 14 days before the hearing, at which hearing details of the proposed construction, reconstruction or repairs and the estimated costs thereof shall be presented by the Selectmen. Conditional layout proceedings may commence 10 days following the public hearing unless within that period a petition not to conditionally lay out said thoroughfare signed by a majority of the owners of property abutting or served by the existing private right-of-way or class VI highway is received by the Selectmen. If a highway is so laid out, the Selectmen may construct, reconstruct, repair or cause to be constructed, reconstructed or repaired such highways, streets, roads, or traveled ways to conform in every way with the highway or street construction standards and regulations previously established by the Town. The betterment assessments shall be assessed under the provisions of RSA 231:29.

The meeting on July 10, 1999 was opened by Moderator Daniel Eaton. Also present was Town Clerk, Joan Read, Selectmen, Louis GrandPre, John

Halter and Dennis Marquis. Check list verification taken care of by Pauline Marquis and Virginia GrandPre`.

Discussion follows: After the discussion there will be one vote per property owner.

Some concerns of discussion:

The areas to be cleared for widening of the road.

Costs involved in maintaining. Once a road becomes a Class V the Town will maintain the road.

Betterment Assessment:

\$60,000.00 Town Share

\$60,000.00 Betterment Assessment

Estimated 249 Users and Abutters which equals \$240.97 each. If this passes today, the next step in the procedure will be to petition the Superior Court for a Special Town Meeting for the voters to come back (pursuant to the Warrant Article passed in March) to raise and appropriate some money which would be approximately \$120,000.00. \$60,000.00 of this would come from the Betterment Tax.

Motion to limit debate moved and seconded. Moderator calls for a ballot vote.

There were 48 voters

43 YES and 5 NO

Process is adopted, on the Special Town Meeting.

The Petition filed with the Superior Court, State of New Hampshire Cheshire County was denied on August 13, 1999.

“The Court does not conclude that the Town’s request meets the criteria for calling of a special meeting as outlined in IN RE Mascoma Valley Regional School District, supra. The Town’s request for a special Town Meeting is, therefore, denied.”

Respectfully submitted:

Joan A. Read - Town Clerk



**ANNUAL SCHOOL REPORT**

**STODDARD SCHOOL DISTRICT**

**STODDARD, NH**

**1999**



## Stoddard Annual Report

### Table of Contents

School District Organization  
Warrant  
School Board Report  
Principal's Report  
Technology Report  
Proposed 2000-2001 Budget  
Building Fund Financial Report  
Statement of Bonded Indebtedness  
Multipurpose Room Addition Bond  
Annual Meeting Minutes  
Student Enrollment  
Superintendent of Schools Report  
SAU #24 Budget  
SAU Proration of District Assessments  
SAU Administrative Salaries

**Stoddard School District**  
**School District Organization**

**Moderator**  
Daniel Eaton

**Clerk**  
Helen Hayes

**Treasurer**  
Joan Read

**School Board Members**

Brenda Howard, Chairperson	Term expires 2002
Carol Clark	Term expires 2001
Russ Huntley	Term expires 2000

**Administration**

F. Donald Jones, Superintendent of Schools  
Roxanne S. Wilson, Assistant Superintendent of Schools  
James K. Crane, Business Administrator  
Frances Irvine, Pupil Personnel Director  
Mark LaFleur, Principal

Stoddard School District

2000 Election Warrant

To the inhabitants of the School District in the town of Stoddard qualified to vote in District affairs:

You are hereby notified to meet at The James Faulkner Elementary School Multipurpose Room on the 9th day of March 2000 at 7:00 p.m. to act on the following subjects:

1. To choose by nonpartisan ballot, the following School District officials:

A. 1 School Board Member	3 year term
B. 1 School Board Treasurer	1 year term
C. 1 Clerk	1 year term
D. 1 Moderator	1 year term
E. 1 Auditor	1 year term
2. To hear reports of agents, auditors, committees and other officers chosen. (THIS WARRANT ARTICLE IS SUPPORTED BY THE SCHOOL BOARD.) (Majority vote required.)
3. To determine and appoint the salaries of the School Board and fix compensation for any other officers or agents of the District. (THIS WARRANT ARTICLE IS SUPPORTED BY THE SCHOOL BOARD.) (Majority vote required.) (The funding for this Warrant Article is included in Warrant Article #4, the operating budget.)
4. To see what sum of money the District shall vote to raise and appropriate for the support of schools, for the payment of salaries of School District officials and agents, and for the payment of statutory obligations of the District. (THIS WARRANT ARTICLE IS SUPPORTED BY THE SCHOOL BOARD.) (Majority vote required.)
5. To choose agents and committees in relation to any subject in the warrant.
6. To transact any other business that may legally come before said meeting.

Given under our hands at said Stoddard this 3<sup>rd</sup> day of February 2000.

Brenda Howard, Chairperson  
Carol Clark  
Russ Huntley

A true copy of Warrant - Attest

Brenda Howard, Chairperson  
Carol Clark  
Russ Huntley

## Stoddard School District

### School Board Report

Once again, we had another successful year at the James Faulkner Elementary School, largely due to our dedicated staff, parents and volunteers who so unselfishly give many hours of their time to our school and its programs.

This year has brought with it many new staff members: Nancy Kowalski, Kindergarten and first grade teacher; Bob Henry, full-time Special Education teacher; Marie-Lise Reilly, part-time Art and French teacher; Stacy Sprague, Food Service, and Helen Hayes, Secretary.

Highlights and changes for this school year include:

- Maggie Sergeant and the James Faulkner Elementary School were featured in Newsweek Magazine. The article focused on Maggie's dedication to setting up access for our students to the internet and the obstacles she has overcome with very little money and few supplies.
- SAU #29 in Keene was invited to a board meeting to update the Stoddard School Board on the cost and options of joining. Phil McCormack, Superintendent, and Deanne Haskell, Assistant Superintendent, attended the meeting. The result was about a \$3,000. increase over the Stoddard School District portion of being in SAU #24. The school board decided to remain with SAU #24 at this time.
- Lynn Jarest resigned from the Stoddard School Board. Russ Huntley agreed to complete this year's term and will run for the 3 year term.
- Sherry LaPointe resigned as board secretary. Helen Hayes was appointed to replace her.

James Faulkner Elementary School currently has 48 students in grades K – 5 and four elementary students in the Washington School District. There are twenty students at Keene Middle School and twenty-two at Keene High School. The Keene School District has initiated a new procedure of separating regular and special education tuition charges commencing with the 2000-2001 school budget.

The board and staff have worked exceptionally hard this year at keeping costs down while maintaining a quality education. There are two projects the board will address in the near future: installing a water purification system and paving the remainder of the entrance and driveway at the school.

The board would like to thank all of our staff for their endless hours of hard work and the positive atmosphere they have created at our school. The results show throughout the student body and the community, where we have received many positive comments. Special thanks also to Lisa LaFleur and Warren Sergeant who have volunteered countless hours at our school and to all of the other volunteers who have helped make our school the great environment it is. Thank you for a great year!

Respectfully submitted,

Brenda Howard, Chairperson  
Carol Clark  
Russ Huntley

## Stoddard School District

### Principal's Report

This past year was one of enjoyment for all of us at the school. With our new multipurpose room, we have been able to expand into some wonderful programs for our students. All areas of our curriculum have been greatly improved due to this new space. The entire school can now meet together as one in a comfortable setting. Students have been able to proudly display their projects, and perform their school programs right in their own school building! Along with the new addition, we have some new staff members that have joined the James M. Faulkner Elementary School.

Our new K/1 teacher is Nancy Kowalski. Nancy has her BA from Kean College of New Jersey, and a Special Education Certification from the New Hampshire University System. Her teaching career includes experience and certifications in the areas of elementary education and special education, with a focus on reading instruction and remedial reading, and she has taught at the preschool level.

Finally, this year, the part time special educator position has been upgraded to a full time position! Filling this position is Bob Henry. Bob has a Master's Degree with a specialization in emotional and behavioral disorders. He taught a Life Skills Curriculum at Hillsboro-Deering High School, and also attended the Culinary Institute of America in Hyde Park, N.Y.

One of the biggest additions to the school is a full time secretary! Teachers can now spend more time with students, and less time on the phone, or greeting visitors. Helen Hayes has taken on this large task. Helen is a resident of Stoddard, who actually attended school in Stoddard. Before coming to work at the school, she spent four and a half years working for the Bank of N.H. as a teller and Customer Service Representative.

Looking back to the spring of 1999, the K/1 class spent some time studying plants, birds, and butterflies.

In the spring of 1999, the second and third grade studied fairy tales in an effort to discover commonalities among cultures and develop better writing skills as well. During their study of fairy tales, they also worked on a mini unit about Harriet Tubman and the anti-slavery movement in the United States. To finish up the 1998-99 year, the class studied about recycling and ecology in our surrounding area. In order to better understand about recycling, the students took a trip to the Keene recycling center and were able



to observe the recycling process in action. All were very impressed by the amount of trash accumulated in one day of collection.

The 4/5 class was busy following the Iditarod as they rooted for their selected musher. Then they spent some time studying about the Iroquois Indians, and even got to make hand woven baskets with Mr. Lagasse and Mr. LaFleur. All of this was part of their literature based reading program. Mr. LaFleur's class also enjoyed the "Science Magic" program, which was part of their Science-By-Mail program. Students got to create different kinds of substances with household items, which had some rather surprising results.

This fall found the Stoddard School busy and eager. The K/1 class started off an exciting school year with a unit on the monarch butterfly. They studied the life cycle and watched several butterflies emerge from their chrysalis. The butterflies were released to begin their migration south. To go along with this unit, the class focussed on the work of Eric Carle and "The Very Hungry Caterpillar", as well as some of his other books.

Reading, writing and math instruction are an integral part of each day. Intertwined with their daily 3 R's (reading, writing, and math), they have learned much about our world.

During October, the K/1 students learned about bats. They read "Stellaluna", along with other fact based bat books. At the end of the unit, a class graph was created which showed favorite bats that had been selected. The vampire bat won! Then students helped build a classroom teepee as part of a unit on Native Americans of our area. As part of the holiday decorations, the teepee mysteriously changed into a TREE-pee! Included in the holiday celebration was an opportunity for each child to make a gingerbread house.

This fall, the second and third grade students have been studying entomology and maps. Students spent the first quarter researching about various insects and the difference between insects and spiders. They finished off the unit by designing bug masks and interviewing each other about the life styles of various insects. All students were excited about interviewing each other. In maps, the students have been looking at many different kinds of maps and learning how to navigate by looking at a map. They tracked Santa through thirteen states right before Christmas. They developed a map for their classroom, designing the legend, scale and size of the map. To sum up the unit, students will be orienteering around the area by the school to discover a hidden secret.

The 4/5 class stepped back into ancient Egypt this fall, as they studied the book The House on Hackman's Hill. Students learned how mummies were

created, and even got to wrap a few of their own! The Nile River was explored and many pyramids were investigated. Students got a chance to try their hands at some old Egyptian games like Senet, Hounds and Jackals, and The Serpent Game. Some wonderful projects were created by the students, for their final assignment in the unit.

In preparation for the 4/5 class's study of New Hampshire History, they took part in a simulation program called "Pilgrims". In this program, students are placed in groups and must take on various tasks which simulate what the Pilgrims went through when coming to the new world.

Fourth and fifth graders have been taking part in the Boston Science Museum's Science-By-Mail program. This fall's packet deals with imaging. Students have been experimenting with numerous ways in which an image can be created. Students are writing down their observation, and making diagrams of what they have worked on. These results are then sent to scientists who have been assigned as pen pals to our students.

Another great addition to our school, is the greenhouse that was constructed by the fourth and fifth graders, with Mr. Lagasse's guidance. We hope to have many plants in various stages of growth, and then begin an outreach program to local organizations. With the help of New England College students, we have been able to put forth many of the plans for this new program.

In closing, I would like to thank the members of the P.T.O. who have spent many hours helping the school. Many thanks go out to all of the parents who have supported our school and its programs. Working together, we continue to improve our school, making it a special place for our children to grow and learn.

Respectfully submitted,

Mark LaFleur, Principal

**Stoddard School District**  
**Annual Technology Report**

We have had a very busy year at James M. Faulkner School in regards to technology. In 1998 - 99 we wired the school to the Internet using very little funds and a large amount of volunteerism. Our thanks go out to Ray Lagasse and Jeff Bush who gave a considerable amount of free time to get our school wired. In January 1999, we unveiled the school's own web site to the public. Students, parents, and community members are able to use the site to find out assignments, school information, and community information. The response to the site has been very positive.

In the fall of 1999, Newsweek magazine came to see the school and how it utilizes technology in the classroom. Students were thrilled to receive the attention and the article was very well written. Several weeks following the publication of the magazine, Channel 9 news came to the school to report on our use of the Internet as well. At the end of the year, Sylvania donated some used computers to our school making the technology even more accessible to our students.

Respectfully submitted,

Maggie Sergeant

Stoddard School District

2000-2001 Proposed Budget

	1998/99 APPROVED BUDGET	1998/99 ACTUAL EXPENDITURES	1999/00 APPROVED BUDGET	2000/01 PROPOSED BUDGET
<b>REGULAR EDUCATION</b>				
Teachers' Salaries & Benefits	\$112,155	\$110,809.90	\$125,175	\$134,693
Substitutes Salary & Taxes	\$2,153	\$13,362.09	\$2,369	\$2,369
Aides Salary & Taxes	\$15,825	\$15,822.74	\$18,898	\$19,603
General Supplies	\$5,769	\$21,775.41	\$9,406	\$11,257
Art	\$3,097	\$2,567.71	\$2,650	\$2,837
English	\$2,781	\$1,927.02	\$3,521	\$4,046
Foreign Language	\$1,873	\$889.18	\$2,087	\$2,165
Tech Education	\$0	\$0.00	\$2,050	\$3,100
Kindergarten	\$4,710	\$4,772.69	\$0	\$0
Math	\$1,149	\$395.04	\$2,864	\$2,697
Music	\$4,052	\$4,042.80	\$4,104	\$4,296
Physical Education	\$833	\$901.32	\$1,419	\$1,617
Science	\$952	\$810.97	\$1,248	\$1,501
Social Studies	\$565	\$1,067.11	\$1,300	\$1,166
Tutoring	\$350	\$0.00	\$350	\$350
Tuition	\$349,623	\$305,351.16	\$342,692	\$338,564
Reading	\$2,680	\$2,926.57	\$4,068	\$5,271
<b>TOTAL REGULAR EDUCATION</b>	<b>\$508,567</b>	<b>\$487,421.71</b>	<b>\$524,201</b>	<b>\$535,532</b>
<b>SPECIAL EDUCATION</b>				
Teachers' Salary & Benefits	\$27,682	\$0.00	\$36,750	\$42,576
Aides Salary & Taxes	\$17,646	\$19,362.79	\$22,253	\$12,818
General Supplies/Out of District Tuition	\$15,928	\$111,011.33	\$68,761	\$64,794
Physical Therapy	\$250	\$0.00	\$250	\$250
<b>TOTAL SPECIAL EDUCATION</b>	<b>\$61,506</b>	<b>\$130,374.12</b>	<b>\$128,014</b>	<b>\$120,438</b>

**Stoddard School District**

**2000-2001 Proposed Budget**

	<b>1998/99 APPROVED BUDGET</b>	<b>1998/99 ACTUAL EXPENDITURES</b>	<b>1999/00 APPROVED BUDGET</b>	<b>2000/01 PROPOSED BUDGET</b>
<b>ASSEMBLIES PUPIL SERVICE</b>	\$300	\$110.69	\$300	\$300
<b>GENERAL TESTING</b>	\$150	\$0.00	\$150	\$150
<b>HEALTH</b>	\$1,363	\$1,796.41	\$1,363	\$3,019
<b>PSYCHOLOGICAL</b>	\$1,000	\$602.84	\$6,000	\$2,000
<b>OCCUPATIONAL THERAPY</b>	\$5,813	\$6,674.30	\$7,751	\$5,382
<b>SPEECH SERVICES</b>	\$9,600	\$7,188.40	\$10,289	\$9,689
<b>STAFF DEVELOPMENT</b>	\$800	\$709.00	\$1,000	\$1,200
<b>LIBRARY</b>	\$4,638	\$4,678.57	\$6,031	\$8,018
<b>COMPUTERS</b>	\$0	\$0.00	\$0	\$2,213
<b>SCHOOL BOARD EXPENSES</b>	\$2,925	\$2,822.29	\$2,925	\$3,030
<b>TREASURER</b>				
Treasurer Salary	\$508	\$484.43	\$508	\$508
Expenses	\$500	\$472.69	\$500	\$500
<b>TOTAL TREASURER</b>	\$1,008	\$957.12	\$1,008	\$1,008



Stoddard School District

2000-2001 Proposed Budget

	1998/99 APPROVED BUDGET	1998/99 ACTUAL EXPENDITURES	1999/00 APPROVED BUDGET	2000/01 PROPOSED BUDGET
ANNUAL DISTRICT MEETING	\$430	\$207.91	\$430	\$290
AUDIT SERVICES	\$25	\$25.00	\$25	\$1,200
LEGAL SERVICES	\$1,000	\$204.95	\$1,000	\$750
GENERAL ADMINISTRATION	\$3,000	\$3,873.66	\$3,000	\$3,000
Advertising	\$1,750	\$1,826.75	\$1,750	\$1,750
Technology	\$4,600	\$2,710.48	\$4,600	\$4,550
Insurances				
TOTAL GENERAL ADMINISTRATION	\$9,350	\$8,410.89	\$9,350	\$9,300
SAU #24 SERVICES	\$54,810	\$55,276.28	\$62,605	\$61,336
ADMINISTRATIVE SERVICES	\$7,851	\$7,740.60	\$17,166	\$18,601
Salary & Benefits	\$250	\$119.20	\$250	\$250
Postage & Travel				
TOTAL ADMINISTRATIVE SERVICES	\$8,101	\$7,859.80	\$17,416	\$18,851
SUPERVISION OF PLANT	\$12,013	\$13,726.78	\$0	\$0
OPERATION OF BUILDINGS	\$13,141	\$20,902.88	\$26,116	\$35,392
Custodial Services	\$12,000	\$12,821.61	\$13,076	\$14,226
Utilities	\$4,000	\$5,329.00	\$4,500	\$5,500
Property Insurance	\$1,000	\$1,042.00	\$1,100	\$1,100
Equipment Rental				
TOTAL OPERATION OF BUILDINGS	\$30,141	\$40,095.49	\$44,792	\$56,218
CARE & UPKEEP GROUNDS	\$1,000	\$738.80	\$1,230	\$567

Stoddard School District

2000-2001 Proposed Budget

	1998/99 APPROVED BUDGET	1998/99 ACTUAL EXPENDITURES	1999/00 APPROVED BUDGET	2000/01 PROPOSED BUDGET
<b>TRANSPORTATION</b>				
General Transportation	\$47,222	\$41,599.80	\$48,609	\$50,037
Contingency	\$1,500	\$0.00	\$1,500	\$1,500
Out Of District Transportation	\$4,215	\$21,889.31	\$22,332	\$22,500
<b>TOTAL TRANSPORTATION</b>	\$52,937	\$63,489.11	\$72,441	\$74,037
<b>DEBT SERVICES</b>	\$29,313	\$29,312.50	\$98,275	\$68,713
<b>TRANSFER FEDERAL PROJECT</b>	\$1,000	\$1,087.60	\$1,250	\$1,250
<b>TRANSFER FOOD SERVICE</b>	\$2,000	\$2,104.82	\$2,750	\$2,750
<b>OPERATING BUDGET GRAND TOTAL</b>	#REF!	#REF!	#REF!	#REF!
<b>WARRANT ART. DEFICIT APPROP.</b>	\$40,000		\$75,000	
<b>LESS ANTICIPATED REVENUE</b>				
Interest Income	\$1,000.00	\$1,519.50	\$1,200.00	\$1,500.00
Other Sources	\$0.00	\$0.00	\$0.00	\$0.00
Building Aid	\$10,530.00	\$10,530.00	\$25,219.00	\$22,500.00
Kindergarten Aid	\$6,000.00	\$6,750.00	\$0.00	\$0.00
Medicaid & catastrophic state aid	\$0.00	\$10,527.18	\$19,831.00	\$0.00
Block Grant	\$1,000.00	\$7,342.00	\$1,000.00	\$1,000.00
<b>TOTAL REVENUE</b>	\$18,530.00	\$36,668.68	\$47,250.00	\$25,000.00
<b>FUND BALANCE</b>	\$6,232.00		\$30,350.00	
<b>STATE TAX GRANT RETAINED TO BE RAISED BY LOCAL TAXATION ADD'L STATE ED TAX TO BE RAISED</b>	#REF!		\$505,734.00	\$505,734.00
			#REF!	#REF!
			\$170,207.00	\$170,207.00

**Stoddard School District**  
**Building Fund Financial Report**

**REVENUES**

Bond	\$490,000.00
Interest Income Earned	\$9,174.70
	<hr/>
<b>TOTAL REVENUE</b>	<b>\$499,174.70</b>

**EXPENDITURES**

Clerk of Work	\$2,977.40
Misc. Labor	\$151.50
Legal Fees	\$1,345.18
Bond Underwriting	\$4,800.00
General Contractor With All Chg Orders	\$411,216.00
Arch & Engineer Fees	\$27,000.50
Survey/Testing	\$2,462.20
Admin & Insurance	\$1,864.00
Furnishings	\$34,935.68
First 1/2 Year Interest	\$12,215.24
1st Year Insurance, Utilities, Maint	\$207.00
	<hr/>
<b>TOTAL EXPENDITURES</b>	<b>\$499,174.70</b>

Statement of Bonded Indebtedness

NEW HAMPSHIRE MUNICIPAL BOND BANK  
 1990 SERIES C BONDS - NON-GUARANTEED ISSUE

PERIOD	DATE	PRINCIPAL OUTSTANDING	PRINCIPAL	COUPON	INTEREST	TOTAL DEBT SERVICE	FISCAL DEBT SERVICE
1	15-Jan-91				9,177.81	9,177.81	
2	15-Jul-91	263,100.00	33,100.00	6.90%	9,076.85	42,176.95	51,354.76
3	15-Jan-92			6.90%	7,935.00	7,935.00	
4	15-Jul-92	230,000.00	30,000.00	6.90%	7,935.00	37,935.00	45,870.00
5	15-Jan-93			6.90%	6,900.00	6,900.00	
6	15-Jul-93	200,000.00	25,000.00	6.90%	6,900.00	31,900.00	38,800.00
7	15-Jan-94			6.90%	6,037.50	6,037.50	
8	15-Jul-94	175,000.00	25,000.00	6.90%	6,037.50	31,037.50	37,075.00
9	15-Jan-95			6.90%	5,175.00	5,175.00	
10	15-Jul-95	150,000.00	25,000.00	6.90%	5,175.00	30,175.00	35,350.00
11	15-Jan-96			6.90%	4,312.50	4,312.50	
12	15-Jul-96	125,000.00	25,000.00	6.90%	4,312.50	29,312.50	33,625.00
13	15-Jan-97			6.90%	3,450.00	3,450.00	
14	15-Jul-97	100,000.00	25,000.00	6.90%	3,450.00	28,450.00	31,900.00
15	15-Jan-98			6.90%	2,587.50	2,587.50	
16	15-Jul-98	75,000.00	25,000.00	6.90%	2,587.50	27,587.50	30,175.00
17	15-Jan-99			6.90%	1,725.00	1,725.00	
18	15-Jul-99	50,000.00	25,000.00	6.90%	1,725.00	26,725.00	28,450.00
19	15-Jan-00			6.90%	862.50	862.50	
20	15-Jul-00	25,000.00	25,000.00	6.90%	862.50	25,862.50	26,725.00
TOTALS			263,100.00		96,224.66	359,324.76	
NIC			6.90%				
AVERAGE LIFE			5.3061				

# Stoddard School District

## 1998 Multipurpose Room Addition Bond

1998 SERIES A NON GUARANTEED



10 YEAR DEBT SCHEDULE FOR

STODDARD SCHOOL DISTRICT

NEW HAMPSHIRE MUNICIPAL BOND BANK

10 PARK STREET, SUITE 102

CONCORD, NEW HAMPSHIRE 03301-6303

DATE PREPARED:

06/18/98 (603) 271-2595 or 1 (800) 393-6422

BONDS DATED: 7/22/98

08/15/98 FAX (603) 271-3937

INTEREST START DATE: 203 days

07/22/98 E-MAIL ADDRESS: NHMBB@AOL.COM

FIRST INTEREST PAYMENT:

02/15/99

NET INTEREST COST:

4.5800%

DEBT YEAR	PERIOD ENDING	PRINCIPAL OUTSTANDING	PRINCIPAL	RATE	INTEREST	TOTAL PAYMENT	FISCAL YEAR TOTAL PAYMENT
	02/15/99				\$12,215.24	\$12,215.24	\$12,215.24
1	08/15/99	\$490,000.00	\$50,000.00	3.900%	10,831.25	60,831.25	
	02/15/2000				9,856.25	9,856.25	70,687.50
2	08/15/2000	440,000.00	50,000.00	4.000%	9,856.25	59,856.25	
	02/15/2001				8,856.25	8,856.25	68,712.50
3	08/15/2001	390,000.00	50,000.00	4.125%	8,856.25	58,856.25	
	02/15/2002				7,825.00	7,825.00	66,681.25
4	08/15/2002	340,000.00	50,000.00	4.250%	7,825.00	57,825.00	
	02/15/2003				6,762.50	6,762.50	64,587.50
5	08/15/2003	290,000.00	50,000.00	4.500%	6,762.50	56,762.50	
	02/15/2004				5,637.50	5,637.50	62,400.00
6	08/15/2004	240,000.00	50,000.00	4.500%	5,637.50	55,637.50	
	02/15/2005				4,512.50	4,512.50	60,150.00
7	08/15/2005	190,000.00	50,000.00	4.750%	4,512.50	54,512.50	
	02/15/2006				3,325.00	3,325.00	57,837.50
8	08/15/2006	140,000.00	50,000.00	4.750%	3,325.00	53,325.00	
	02/15/2007				2,137.50	2,137.50	55,462.50
9	08/15/2007	90,000.00	45,000.00	4.750%	2,137.50	47,137.50	
	02/15/2008				1,068.75	1,068.75	48,206.25
10	08/15/2008	45,000.00	45,000.00	4.750%	1,068.75	46,068.75	
	02/15/2009				0.00	0.00	46,068.75
11	08/15/2009	0.00	0.00	4.750%	0.00	0.00	
	02/15/2010				0.00	0.00	0.00
12	08/15/2010	0.00	0.00	5.000%	0.00	0.00	
	02/15/2011				0.00	0.00	0.00
13	08/15/2011	0.00	0.00	5.000%	0.00	0.00	
	02/15/2012				0.00	0.00	0.00
14	08/15/2012	0.00	0.00	5.000%	0.00	0.00	
	02/15/2013				0.00	0.00	0.00
15	08/15/2013	0.00	0.00	5.000%	0.00	0.00	
	02/15/2014				0.00	0.00	0.00
16	08/15/2014	0.00	0.00	5.000%	0.00	0.00	
	02/15/2015				0.00	0.00	0.00
17	08/15/2015	0.00	0.00	5.000%	0.00	0.00	
	02/15/2016				0.00	0.00	0.00
18	08/15/2016	0.00	0.00	5.000%	0.00	0.00	
	02/15/2017				0.00	0.00	0.00
19	08/15/2017	0.00	0.00	5.000%	0.00	0.00	
	02/15/2018				0.00	0.00	0.00
20	08/15/2018	0.00	0.00	5.000%	0.00	0.00	
TOTALS			\$490,000.00		\$123,008.99	\$613,008.99	\$613,008.99



## Stoddard School District

### Annual Meeting Minutes

Minutes are not official until approved at next school board meeting.

The meeting opened at 7:10 p.m. at the James Faulkner Elementary School. Present were Superintendent, F. Donald Jones; Board Chairman, Brenda Howard; Board members Carol Clark and Lynne Jarest; Interim Clerk, Sherry Lapointe; and Moderator, Dan Eaton. Also present were Principal Mark LaFleur, Fran Irvine, Kim Hamilton, Maggie Sergeant, and Stoddard voters.

1. OPENING OF THE POLLS - Lynne Jarest motioned to have the polls open for voting from 7:10 until 8 p.m. or the end of the meeting. Brenda Howard seconded the motion. All were in favor.
2. ARTICLE 2  
Brenda Howard moved that the District accept the reports of agents, auditors, committees, and other officers as printed in the Annual Report. Lynne Jarest seconded the motion. The motion was adopted by the voters.
3. ARTICLE 3  
Carol Clark moved that the District appoint the salaries of the School Board and fix compensation for other officers and agents as included in the 1999-2000 budget. Brenda Howard seconded the motion. The motion was adopted by the voters.
4. ARTICLE 4  
Brenda Howard moved to withdraw Article 4 for a correction. Carol Clark seconded the motion. Brenda Howard moved that the District raise and appropriate the sum of \$1,000,596 (one million, five hundred ninety-six dollars) for the support of schools for the payment of salaries of School District officials and agents, and for the payment of statutory obligations of the district. Carol Clark seconded the motion.  
- Voters discussed the budget increases for 1999-2000. The following were some of the major points discussed:
  - \*Voters questioned the increase of the budget. 46% was due to a rise in special education costs. Some staff members moved up on the salary scale. Discussion ensued.
  - \*Voters asked if the special education teacher was elevated to full time. The special education program is in need of a full time teacher to manage the current case load. Discussion ensued.
  - \*Voters questioned the increase in SAU service costs. Student increases justified a higher percentage of the district costs to be bestowed on Stoddard. Discussion ensued.

-Brenda Howard motioned to limit further debate. Lynne Jarest seconded the motion. The motion was accepted by the voters.

-Brenda motioned for voting on Article 4 to begin by ballot. Carol Clark seconded the motion. The vote was yes - 31 and no - 16. Article 4 was adopted.

5. ARTICLE 5

Lynne Jarest moved that the District raise \$75,000 (seventy-five thousand dollars) to reduce the general fund deficit pursuant to RSA 189:28-a for the 1998-1999 school year. Brenda Howard seconded the motion. The motion was accepted by the voters.

6. ARTICLE 6

Lynne Jarest moved to accept Article 6. Brenda Howard seconded the motion. The motion was accepted by the voters.

7. ARTICLE 7

Mary Lou Eaton moved to accept Article 7. Karen Forcier seconded the motion. The motion was accepted by the voters. Voting began.

8. VOTING RESULTS - Polls closed at 8:50 p.m.

School Board Member - Brenda Howard

School Board Treasurer - Joan Read

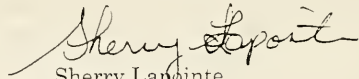
Auditor - G. Grandpre

Clerk - Sherry Lapointe

Moderator - Dan Eaton

9. ADJOURNMENT - 9:10 pm.

Respectfully submitted,



Sherry Lapointe  
Interim Clerk

**Stoddard School District  
Student List 1999 - 2000**

**James Faulkner Elementary School**

**Ms. Nancy Kowalski**

**Kindergarden**

Casey Hayes  
Tabitha Gomez  
Cole Matthew Campbell  
Dyland Redfield

**Grade 1**

Connor Bunker  
Owen Huber  
Luke Jarest  
Kailah Lake  
Jacob McNichol  
Michael Sprague  
Jacob Ziarnowski

**Mrs. Maggie Sergeant**

**Grade 2**

Kashena Branch  
Alexander Bush  
Ethan Cline  
Cody Carroll  
Megan Fulton  
Thomas Gomez  
Matthew Landale  
Hayden Moynihan  
Jonathan Putnam  
Alycia Wilson

**Grade 3**

Justin Holland  
Jeremy Jarest  
Casey Jennison  
Megan Landale  
Lora Malloy  
Jade Redfield  
Laura Thompson

**Mr. Mark LaFleur**

**Grade 4**

Ian Bush  
Kaysie Castor  
Michael Champney  
Becky Cressy  
Nicole Elliot  
Michelle Huber  
Meredith Manning  
Derron Pratt  
Randi Rondeau  
Nancy Warner  
Eliza Webber

**Grade 5**

Sarah Carroll  
Erin Desrosiers  
Celia Jarest  
Christopher Malloy  
James Philbrick  
Sara Pratt  
Hillary Robinson  
Stefani Thompson  
Trevor Wheeler

**Stoddard School District  
Student List 1999 - 2000**

**Keene Middle School**

**Grade 6**

Patricia Cressy  
Adam Dione  
Ashlie Harper  
Emily Hogue  
Stacey VanWickler  
Hannah Webber

**Grade 7**

Kristin Fulton  
Heather Howard  
Benjamin Pratt  
Miles Pratt  
Corey Rowell  
Mark Wadsworth  
Alyssa Williams

**Grade 8**

Apryll Christian  
Allison Cressy  
Nathan Desrosiers  
William Harper  
Micahel Hayes  
Andrea Landale  
Christopher Ryland  
Rachel Young

**Keene High School**

**Grade 9**

Stephen Halter  
Angela Hebert  
Irene Henninger  
Shasta Howard  
Matthew Malloy  
Scott Mullett  
Bridget Thompson

**Grade 11**

Emily S. Cressy  
Sally Perras  
Brandon Snow  
Randy Weaver  
Kyle G. Williams

**Grade 10**

Nathan Christian  
Thomas Ellwood  
Alyssa Follansbee  
Kelly Hayes  
Lauren Howard  
Daniel Malloy  
Kristin VanWickler  
Mary Walters  
Natalie Washuta  
Christopher Ziarnowski

**Grade 12**

Joseph Dionne  
Cassie Monty  
Sage Parker

**SCHOOL ADMINISTRATIVE  
UNIT #24**

**1999**

**· ANNUAL REPORT**



## School Administrative Unit #24

### Report of the Superintendent

To the Citizens of Henniker, Stoddard and Weare:

It is a pleasure to provide a report of the School Districts of Henniker, John Stark, Stoddard and Weare.

I hope that you have taken the opportunity to review the information included in the various reports that are included in this publication. You will be able to discover the financial status of your school district budget as well as read about some of the programs that are taking place in your school.

The efforts of many of you are responsible for the successes that are taking place in the schools. Your personal and financial support is much appreciated. As you have heard us say on a number of occasions the dedicated staff, administrators, volunteers, parents, school board members, civic organizations, and countless others are the reasons why there is much respect and regard for our school districts.

I trust that we will continue to work together to create and maintain an environment whereby all learners in the Districts can further develop the common goal to grow and succeed. We continue to enhance our partnership with New England College, the communities and the area agencies in order to continue the opportunities for our students, teachers and community members.

Our constant initiative is to coordinate the curriculum offerings at the individual schools by grade level and in turn as a kindergarten through grade twelve benchmarking. Several staff members have been working diligently over the past several months in order to accomplish this goal.

We ask for your continued support for the public schools in your community and we will strive to provide the best education possible.

Sincerely,

F. Donald Jones  
Superintendent of Schools

## School Administrative Unit #24

### 2000-2001 Budget

ACCOUNTS	SAU #24 ADOPTED BUDGET 1998/1999	SAU #24 ADOPTED BUDGET 1999/2000	SAU #24 PROPOSED BUDGET 2000-2001
<b>EXPENDITURES</b>			
Treasurer's Salary	\$1,900	\$1,900	\$1,900
Treasurer's FICA	\$145	\$146	\$146
Treasurer's Supplies	\$500	\$500	\$450
Auditors	\$1,700	\$1,800	\$1,800
Legal Fees	\$600	\$500	\$400
Advertising	\$800	\$700	\$1,000
Unemployment Compensation	\$500	\$500	\$500
Workers' Compensation	\$4,000	\$4,000	\$2,800
School Board Liability Ins. & Bond	\$1,200	\$1,350	\$900
Dues & Fees	\$2,800	\$3,000	\$2,500
Inservice Education	\$1,900	\$1,900	\$900
Out of Union Travel	\$3,000	\$2,500	\$1,700
General Supplies	\$6,500	\$6,500	\$7,000
Periodicals	\$900	\$800	\$700
Replacement Equipment	\$200	\$18,255	\$18,055
Postage	\$4,200	\$4,000	\$4,300
Pupil Personnel Director Salary	\$83,637	\$87,267	\$90,006
Pupil Personnel Director Health	\$7,681	\$9,179	\$12,345
Pupil Personnel Director Dental/Life/Ltd	\$1,781	\$2,490	\$2,358
Pupil Personnel Director Fica	\$6,691	\$6,676	\$6,886
Pupil Personnel Director Retirement	\$4,657	\$4,450	\$4,567
Administrative Salaries	\$141,907	\$149,199	\$151,674
Administrative Health	\$12,525	\$16,771	\$18,497
Administrative Dental/Life/Ltd	\$2,736	\$2,680	\$3,415
Administrative Fica	\$8,247	\$8,895	\$11,604
Administrative Retirement	\$5,730	\$5,680	\$5,852
Contingency	\$150	\$150	\$150
Computer Materials	\$1,600	\$1,750	\$1,500
Business Salary	\$147,335	\$155,267	\$156,428
Business Health	\$18,762	\$21,406	\$29,927
Business Dental/Life/Ltd	\$4,128	\$4,073	\$5,329
Business Fica	\$11,446	\$11,956	\$11,967
Business Retirement	\$7,383	\$7,376	\$7,383
Petty Cash	\$100	\$100	\$100
Overtime & Sub. Pay	\$2,500	\$2,238	\$3,873
Custodial Services	\$2,800	\$2,800	\$2,800
Rent-Building	\$19,118	\$20,037	\$21,003
Custodial Supplies	\$500	\$500	\$600
Telephone	\$9,750	\$8,000	\$6,900
Electricity	\$2,350	\$2,400	\$2,200
Business Owners Property Ins.	\$700	\$900	\$1,100
Office Equip. Repair & Maint	\$8,175	\$9,282	\$9,500

School Administrative Unit #24

2000-2001 Budget

	SAU #24 ADOPTED BUDGET 1998/1999	SAU #24 ADOPTED BUDGET 1999/2000	SAU #24 PROPOSED BUDGET 2000-2001
TOTAL SAU OPERATING BUDGET	\$543,234	\$589,873	\$613,015
LESS SAU REVENUES:			
Interest Income	\$2,500	\$4,500	\$3,000
Indirect Cost Allocation	\$7,500	\$9,000	\$10,000
Allocation of unreserved fund balance	\$0	\$10,000	\$5,000
<b>NET SAU ASSESSMENT</b>	<b>\$533,234</b>	<b>\$566,373</b>	<b>\$595,015</b>

	SAU #24 ADOPTED BUDGET 1998/1999	SAU #24 ADOPTED BUDGET 1999/2000	SAU #24 PROPOSED BUDGET 2000-2001
TITLE 1	\$74,908	\$76,186	\$115,887
IDEA-B Special Education	\$150,900	\$152,849	\$181,235
IDEA-B Sec. 619 Preschool	\$14,140	\$13,473	\$13,473
TITLE IV DRUG & ALCOHOL GRANT	\$15,638	\$15,660	\$12,634
TITLE II EISENHOWER MAST GRANT	\$9,832	\$10,019	\$10,172
TITLE VI INNOVATIVE GRANTS	\$13,403	\$15,102	\$0
SCHOOL TO WORK	\$76,800	\$57,600	\$0
TOTAL SPECIAL FUNDS	\$355,621	\$340,889	\$333,401

School Administrative Unit #24

1999-2000 Proration

PRORATION FOR 1999/2000 SAU OPERATING BUDGET

Total SAU # 24 Operating Budget \$ 589,873.00  
 Less Estimated Operating Revenues \$ (23,500.00)  
 Net District Assessments \$ 566,373.00

District	state 1997		1997/98		Pupil %	Combined %	1999/2000 District Share
	Equalized valuation	Valuation %	ADM-R	ADM-R			
Henniker School District	\$ 122,527,320	22.41%	574.34	574.34	23.50%	22.96%	\$ 130,028
Weare School District	\$ 199,565,504	36.51%	1128.08	1128.08	46.16%	41.33%	\$ 234,104
John Stark Regional School District	\$ 118,310,757	21.61%	682.57	682.57	27.93%	24.79%	\$ 140,386
Stoddard School District	\$ 106,241,266	19.41%	58.83	58.83	2.41%	10.92%	\$ 61,855
	\$ 546,644,847	100.00%	2,443.8	2,443.8	100.00%	100.00%	\$ 566,373

PRORATION FOR 2000/2001 SAU OPERATING BUDGET

Total SAU # 24 Operating Budget \$ 613,015.00  
 Less Estimated Operating Revenues \$ (18,000.00)  
 Net District Assessments \$ 595,015.00

District	state 1998		1998/99		Pupil %	Combined %	2000/2001 District Share
	Equalized valuation	Valuation %	ADM-R	ADM-R			
Henniker School District	\$ 127,569,834	21.81%	600.8	600.8	23.29%	22.56%	\$ 134,245
Weare School District	\$ 219,523,086	37.57%	1214.3	1214.3	47.08%	42.32%	\$ 251,822
John Stark Regional School District	\$ 134,162,277	22.96%	703.2	703.2	27.26%	25.11%	\$ 149,412
Stoddard School District	\$ 103,095,340	17.64%	61.1	61.1	2.37%	10.01%	\$ 59,536
	\$ 584,350,537	100.00%	2,579.4	2,579.4	100.00%	100.00%	\$ 595,015

**School Administrative Unit #24**  
**1999-2000 Administrative Salaries**

Superintendent of Schools	\$	78,950
Pupil Personnel Director	\$	55,500
Business Administrator	\$	<u>60,300</u>
TOTAL	\$	194,750

**DISTRICT ASSESSMENT OF  
ADMINISTRATIVE SALARIES**

Henniker	\$	44,714.60
John Stark	\$	48,278.52
Stoddard	\$	21,266.70
Weare	\$	80,490.18
TOTAL	\$	194,750.00





**TAX INFORMATION**

**TAX RATES - PER \$1,000.00 ASSESSMENT**

	1991	1992	1993	1994	1995	1996	1997	1998	1999
TOWN	2.13	2.11	1.59	2.33	2.32	2.15	2.10	1.88	1.66
SCHOOL	3.70	4.89	5.71	5.30	5.23	5.67	5.78	6.79	4.08
COUNTY	1.65	1.61	1.69	1.73	2.10	1.91	2.03	2.12	2.00
State Education Tax	0	0	0	0	0	0	0	0	5.65
<b>TOTAL TAX</b>	<b>\$7.48</b>	<b>\$8.61</b>	<b>\$8.99</b>	<b>\$9.36</b>	<b>\$9.65</b>	<b>\$9.73</b>	<b>\$9.91</b>	<b>\$10.79</b>	<b>\$13.39</b>

**GRANITE LAKE VILLAGE DISTRICT**

	1993	1994	1995	1996	1997	1998	1999
	.15	.23	.11	.16	.11	.11	.10

**EQUALIZATION RATE**

	1991	1992	1993	1994	1995	1996	1997	1998	1999
	114%	123%	123%	118%	130%	120%	113%	117%	114%

Equalization Rate: Each year the Selectmen complete a report for the Department of Revenue Administration. This report lists all the properties sold in Stoddard for the past year with the sale price. The Selectmen must report the Assessed Valuation of the property and note if the sale was within a family. Based on this information, the Department of Revenue Administration calculates the percentage of Assessed Value to Market Value. Stoddard Assessed Value has been greater then Market Value since 1991.

# PROPERTY VALUATIONS AND TAXES

PROPERTY VALUATIONS  
AND TAXES

TOWN OF STODDARD VALUATION AND TAXES

<u>OWNER OF RECORD</u>	<u>TAX MAP # / DESCRIPTION</u>	<u>ACRES</u>	<u>CUR U ACRES</u>	<u>TOTAL VALUE</u>	<u>VLG DIST TAX</u>	<u>NET TAX</u>
AADALEN, RICHARD J &	133-18/WF,TFD LOT E1,BLDG	1.0		166,650	0	2,231
AADALEN, RICHARD J &	133-20/WF,TFD LOT 3E	0.8		214,050	0	2,866
AADALEN, SHARON P	413-3.1 & 3.2/TRACT 2 AND PARCEL C		227.2	6,900	0	92
ABBOTT, ELMONT E & NANCY G	414-07.1/CPW LOT 1	5.1		36,750	0	492
ABBOTT, ELMONT E & NANCY G	414-07.2/CPW LOT 2,SHED	5.1		144,500	0	1,935
ABBOTT, ELMONT E. & NANCY	414-7.32/LOT 3B, CPW, SEC 2	2.2		23,900	0	320
ABBOTT, MICHAEL J.	415-29 & 30/WF,CP LOT,BLDG	0.8		90,350	0	1,210
ABELY, DAVID	101-10/HLS LOT S116,MH & SHED	0.3		22,250	0	298
ABELY, DAVID	101-11/HLS LOT S117	0.3		12,300	0	165
ABERT, THOMAS D.	423-08/HIGH ST LAND,BLDGS	14.5		210,400	0	2,817
ABERT, THOMAS D. & SUSAN R.	423-09/HIGH ST LAND,BLDG	20.0		49,950	0	669
ADAMS, JOHN H. & JUNE J.	134-24 & 43/WF,TFD LOT 12,BLDGS	0.3		185,800	0	2,488
ADAMS, RICHARD S. & PATRICIA	118-21/WHY LOT 33,BLDG	2.3		32,100	0	430
ADAMS, RICHARD S. & PATRICIA	118-22/WHY LOT 34	2.4		14,800	0	198
AHNTHOLZ, ROSS C &	127-22/WF,AND RD LOT,BLDGS	0.4		102,450	0	1,372
ALBERT FAMILY REVOCABLE	122-08/WHY LOT 30A,BLDGS	0.6		35,750	0	479
ALLEN, QUINCY L & ANNIE L	108-15/HLD LOT 271	3.4		15,400	0	206
ALLEN, RONALD H. & PATRICIA	124-13/WF,LSU LOT 8,BLDG	0.3		78,100	0	1,046
ALLEN, RONALD H. & PATRICIA	130-02/RT 123 LOT	0.4		13,900	0	186
ALLEN, RONALD H. & PATRICIA	131-10/RT 123 LOT	0.4		12,950	0	173
AMES, ANNE M	421-23/BBR LOT	0.8		10,450	0	140
AMISANO, SCHILLER &	138-37/SPRCLD LOT 2,BLDGS	0.8		188,650	19	2,526
AMREIN, BARBARA J.	424-28/ARKWD LOT 17	9.9		228,950	0	3,066
ANDERSON, GENE & GAIL	115-24/HLD LOT 79	1.5		12,400	0	166
ANDERSON, GENE & GAIL	115-25/HLD LOT 78	1.7		12,950	0	173
ANDORRA FOREST LIMITED	415-08 TO 11/BACKLAND OFF CP		129.6	5,225	0	70
ANDORRA FOREST LP %	410-06/TRACTOR SHED B/O(card 2)			11,250	0	151
ANDORRA FOREST LP %	410-06/CARDING MILL B/O(card 3)			10,600	0	142
ANDORRA FOREST LP %	407-01 & 02/RTE 123 LAND		18.1	1,125	0	15
ANDORRA FOREST LP%	407-02/PITCHER MTN FARM B/O			159,900	0	2,141
ANDORRA FOREST LP %	410-06/SUGAR HOUSE B/O(card 4)			1,150	0	15
ANDORRA FOREST LP %	410-06.09;415-14;417-03/CPR/RT 123 LAND	26.8	9,014.3	1,284,675	0	17,202
ANDORRA FOREST LP %	410-09/CAMP CS POND B/O(card 4)			129,850	0	1,739
ANDORRA FOREST LP %	410-09/MANSELL HSE B/O(card 3)			109,400	0	1,465
ANDORRA FOREST LP %	410-06/BUTTERFIELD HOUSE B/O			136,750	0	1,831
ANDORRA FOREST %	407-03/BACKLOT		40.0	1,250	0	17
ANTONELLI, JOHN A & JEAN T	113-44/CARR LOT 13A,BLDGS	0.3		52,400	0	702
APRILE, ANTHONY J (COL) &	418-65/MLE LOT 5B1U1	0.1		350	1	5
ARRIA, SALVATORE A.	123-09/WHY LOT 49	2.3		3,450	0	46
ATA, NABIL & NANETTE	118-23/WHY LOT 35	1.9		14,350	0	192
ATHEARN, RUTH & CHANDLER,	420-11/RT 9 LAND		50.7	8,375	0	112
ATHEARN, RUTH & CHANDLER,	420-16.1/ROBB LAND		71.9	10,650	0	143
ATHEARN, RUTH & CHANDLER,	420-26/ROBB LAND LOT LINE ADJ		17.0	1,100	0	15
ATKINSON, GARY S. & IRENE M.	127-03/WF,BACKLOT,BLDGS	7.3		149,800	0	2,006
ATKINSON, LANDIS W	403-04/LAND-W/SHL	12.5		15,000	0	201
ATKINSON, LANDIS W, III &	102-01,103-05/WF,ATK LOT IV	6.0		56,550	0	757
ATKINSON, LANDIS W, III &	103-04/WF,ATK LOT III	5.4		58,900	0	789
ATTESI, DAVID J	101-08 & 09/HLS LOT S114, S115	0.6		15,000	0	201
ATTESI, DAVID J	101-37 & 38/HLS LOT S17, S18	0.5		17,150	0	230
ATTESI, DAVID J	101-61/WF,HLS LOT S41,BLDGS	0.5		89,800	0	1,202
AUDUBON SOCIETY OF NH	423-12/RT 9 LAND	45.0		39,400	0	0
AYOTTE, RONALD A	109-18/HLD LOT 262	2.1		17,250	0	231
BACH, CHARLES	121-22.3/FRE LOT 18	2.2		28,500	0	382
BADOREK, JANET H% STACY B.	119-21/WF,JLD LOT 27	0.5		31,550	0	422

TOWN OF STODDARD VALUATION AND TAXES

<u>OWNER OF RECORD</u>	<u>TAX MAP # / DESCRIPTION</u>	<u>ACRES</u>	<u>CUR U ACRES</u>	<u>TOTAL VALUE</u>	<u>VLG DIST TAX</u>	<u>NET TAX</u>
BADOREK, JANET H% STACY B.	119-22/WF,JLD LOT 26,BLDGS	0.5		121,150	0	1,622
BAILEY, HARRY A & NANCY N	127-48/WF,ANDR LOT,BLDGS	0.4		128,750	0	1,624
BAILEY, LEON W & MARILYNN L	405-02/LOT-E5D DODGE FARM RD	5.7		12,550	0	168
BAKER, KENDALL O &	135-01 & 02/RT 123 LOTS,BLDG	0.2		49,550	0	663
BAKUN, DAVID E	126-59/WF,STN RD LOT 5,BLDG	0.1		78,850	0	1,056
BALDINI, DONALD J. & ELLYN C.	121-11/WF,FRMN LOT 7,BLDG	0.4		109,300	0	1,464
BALLOU, F HAROLD	104-05/WF,HL LOT,BLDGS	0.3		62,950	0	843
BALLOU, GARY F & JASON	104-06/WF,HL LOT,BLDGS	0.8		52,100	0	698
BALSIS, ROBERT J & DIANE, RE1	113-17/WF,CARR LOT 6,BLDG	0.7		130,850	0	1,752
BALSIS, ROBERT J & DIANE, RE2	113-16/W&H LOT 8,BLDG	0.3		56,550	0	757
BANGS, PAUL F & BEVERLY	418-6/MLE LOT 10B4U1	0.1		250	0	3
BARKER, GERALD B	418-10/MLE LOT 14B4U1	0.2		450	1	6
BARKER, GERALD B	418-11/MLE LOT 15B4U1	0.1		350	0	5
BARLOW, PAUL P & EVELYN M	135-29/WF,JP LOT,BLDG	0.1		60,800	0	814
BARNETT, CAROLE JAWORSKI	102-22/HLS LOT S88	0.2		9,400	0	126
BARNHURST, KEVIN G	111-03/SLE LOT 151,BLDGS	0.5		47,700	0	639
BARRELL, MARJORIE	131-28 & 29/MRDGHLTS 13,14,BLDGS	0.4		92,450	0	1,238
BARRETT, DAVID A. & HOLLY B.	104-10/WF,HL LOT,BLDG	0.6		69,500	0	931
BARRETT, JOHN J & JANICE B	134-29/WF,TFD LOT 13,BLDGS	0.3		92,300	0	1,236
BARTIS, KAREN L.	134-39/ RTE 123 ISLAND POND	0.2		93,100	0	1,247
BARTLETT, CHARLES M	421-19/BACKLAND OFF BBR	22.3		32,050	0	429
BEAUREGARD, DONALD L	108-03/HLD LOT 292	1.6		2,350	0	31
BEAUREGARD, DONALD L	108-04/HLD LOT 291	1.6		2,400	0	32
BECK, DANIEL M & MARCY L	111-02/HLD LOT 218	1.5		82,700	0	1,107
BECKLEY, JESSIE I, ETALS	409-01/PROCTOR LAND (1/2 INT)		115.5	9,388	0	126
BECKWITH, RALPH V & HARRIET	135-37 & 38/WF,TFD LOTS L1,L1A,BLDGS	0.4		90,150	0	1,107
BEESE, MICHAEL & RITA	137-29/SBR LOT,BLDGS	0.1		86,150	9	1,154
BEGNOCHE, KYLE A & SHARON	118-42/HLD LOT 19	1.4		13,200	0	177
BEGNOCHE, KYLE A & SHARON	118-44/HLD LOT 18	2.0		3,300	0	44
BEGNOCHE, KYLE A & SHARON	118-50/HLD LOT 17	1.9		3,150	0	42
BEGNOCHE, KYLE A & SHARON	118-52/HLD LOT 18A	0.7		14,600	0	195
BELANGER, MICHAEL R & HEIN,	115-45 TO 47/WF,SLE LOTS 53,54,BLDGS	0.8		160,300	0	2,146
BELL, JOHN R & CAROLYN A	110-24/HLD LOT 64	1.6		24,650	0	330
BELOWSKI, ADAM J & BEVERLY	122-03/WHY LOT 57	3.0		22,750	0	305
BELTZ, WILLIAM R. & FRANCES	134-22/TFD LOT 18,BLDG	0.5		58,950	0	689
BELTZ, WILLIAM R. & FRANCES	134-27/WF,TFD LOT 16A (ROW)	0.0		3,350	0	45
BENEDICT, PAUL	414-05/CPR LOT	0.9		19,600	0	262
BENEDICT, RICHARD & JOAN,	414-04/CPR LOT	4.0		27,700	0	371
BENNETT, GERDA A, ETALS	101-74/WF,HLS LOT S53,BLDGS	0.3		109,100	0	1,461
BENNETT, GERDA A & ROGER	101-02/HLD LOT S108	0.4		16,200	0	217
BERGERON, DORIS S & ANNETTE	101-81/WF,HLS LOT S215,BLDGS	0.2		57,200	0	766
BERGERON, KENNETH F	137-01/WF,RT 9 GL LOT	0.0		2,300	1	31
BERGERON, KENNETH F	137-02/WF,RT 9,GL LOT	0.1		8,800	1	118
BERKELEY, KAREN H.	136-39/WF,TFD LOT B4,BLDGS	0.6		37,800	0	506
BERKELEY, KAREN H.	136-40,41,42/WF,TFD LOTS B5,B6	1.2		118,900	0	1,592
BERNAGOZZI, ARMAND E, JR.	415-16.3/WF,CGCP LOT 3,BLDGS	3.7		245,000	0	3,281
BERNIER, CARMEN	131-40/MRDGHL LOT 11,BLDGS	0.7		64,250	0	860
BERNIER, GERARD L &	123-01/KS LOT,BLDGS	4.0		124,600	0	1,568
BERNIER, RICHARD, SR &	102-24 & 25/HLS LOT S90,S91	0.5		14,200	0	190
BETZ, RICHARD L & PENELOPE	127-49/WF,ANDR RD LOT,BLDGS	0.3		137,450	0	1,840
BEVERSTOCK, CAROLINE	423-15/SOUTH ST LOT	1.5		19,200	0	257
BEZIO, PHILIP L & BONNIE L	101-17 & 18/HLS S105 & S106,BLDGS	0.6		120,700	0	1,616
BIG COUNTRY ACRES, LLC	110-12/HLD LOT 281	2.3		18,100	0	242
BILLS, OLGA & ARTHUR &	408-24/RT 123 LAND,BLDGS	13.0		130,350	0	1,745



TOWN OF STODDARD VALUATION AND TAXES

<u>OWNER OF RECORD</u>	<u>TAX MAP # / DESCRIPTION</u>	<u>ACRES</u>	<u>CUR U ACRES</u>	<u>TOTAL VALUE</u>	<u>VLG DIST TAX</u>	<u>NET TAX</u>
BIONDINO, RALPH R & JUNE M	115-22/SLELOT 18	0.4		7,800	0	104
BIONDINO, RALPH R & JUNE M	115-23/SLELOT 19	0.5		8,050	0	108
BISSELL, JAMES H	137-70/OFFNSRLOT	0.8		19,950	2	267
BISSELL, JAMES H	423-05/PRIESTLAND (1/2 INT)	23.0		25,600	0	343
BISSELL, JAMES H C/O RENO,	137-66/OFFNSRLOT	1.0		20,000	0	268
BISSET, JOHN W & BARBARA E	111-14/HLDLOT 230	1.6		10,050	0	135
BIXBY, ROBERT C & WENDY	101-71/WF,HLS LOT S50,BLDGS	0.5		105,750	0	1,416
BLAIR, ROBERT G., III & ELLEN	126-14/RT 123 LOT,BLDGS	1.1		66,000	0	884
BLAISDELL, JR. RAYMOND A. &	422-12/RT9LAND,BLDGS	13.7	106.7	201,275	0	2,695
BLANCHARD, THEODORE M. JR.	411-11.6/SBA LOT 2	5.4		102,850	0	1,377
BLOCK, STANLEY A & CLAIRE W	115-38& 39/SLELOT 48,47	0.8		10,600	0	142
BLOMBERG, RAOUL BRUCE	126-46/ZR LOT,SHED	0.6		1,100	0	15
BLOMBERG, RAOUL BRUCE	126-51/WF,ZR LOT,BLDG	0.1		43,250	0	579
BODELL, DR. BENSON & RUTH	102-57 & 58/WF, MER 4 & 5A,BLDGS	0.8		165,350	0	2,114
BODGE, FREDERICK A &	131-32& 33/MRDGH LOTS 20,21,BLDG	1.0		93,950	0	1,258
BONCZAR, JOANNE	103-17 & 18/WF,HLS LOT S802,S803, BLDG	0.8		156,750	0	2,099
BOND, RANDALL T & DAWN A	118-39/HLD LOT 11A	2.1		15,850	0	212
BORLAND, JOSEPH P & GAE	124-34/WF,LSU LOT 23	0.4		45,000	0	603
BORLAND, JOSEPH P & GAE	124-35/WF,LSU LOT 24	0.6		51,600	0	691
BOTTICELLO, MICHAEL T &	114-06/WF,HL LOT,BLDGS	1.4		167,000	0	2,236
BOULEY, LEO A & VIOLETTE M,	116-19/HLD LOT 101	1.6		14,850	0	199
BOURASSA, KIMBERLY	110-13/HLD LOT 280	2.4		92,550	0	1,239
BOURN, RODNEY E & HELEN M	134-06/TFD LOT J5,BLDG	0.9		62,900	0	842
BOWMAN, ROBERT G. TRUSTEE	122-26/WF,WHY LOT 3,BLDGS	1.4		132,850	0	1,779
BOWRING, MARGARET	136-23/WF,TFD LOT A7A,(ROW)	0.1		2,550	0	34
BOWRING, MARGARET	136-25/TFD LOT A7	0.4		12,050	0	161
BRAGG, LESTER & ELIZABETH A	104-17/WF,CARR LOT 4B,BLDG	0.2		69,050	0	925
BRANON, BRIAN & LORI	101-34 TO 36/WF,HLS S14-S16,BLDGS	0.8		140,200	0	1,877
BREAULT, DAVID L &	115-14 & 19/HLD LOT 78	4.6		6,900	0	92
BREAULT, DAVID L &	116-33/HLD LOT 91	1.9		17,300	0	232
BRETON, FREDERICK S. &	124-09/WF,LSU LOT 4,BLDGS	0.3		78,700	0	1,054
BRICKSTONE MASONS, INC.	137-48/WF,GL LOT,BLDG	0.3		143,350	14	1,919
BRIERE, CAROLE A	121-09/WF,FRMN LOT 5,BLDGS	0.3		133,700	0	1,790
BRIERE, CAROLE PETERSON	121-221/FRELOT 20	2.2		45,350	0	607
BROOKMAN, ROBERT &	134-08 & 09/TFD LOTS J7 & J8	1.1		30,100	0	403
BROOKMAN, ROBERT &	134-10 & 11/TFD LOTS J9 & J10	0.7		38,250	0	512
BROOKMAN, ROBERT &	134-12/TFD LOT J11	0.2		10,900	0	146
BROOKS, JAMES C & NANCY W	106-05/HLD LOT 317	2.6		18,350	0	246
BROOKS, JAMES C & NANCY W	106-06/HLD LOT 316	3.0		17,800	0	238
BROWN, RICHARD C	101-102 & 103/WF,HLS S194,S195,BLDG	0.3		102,650	0	1,374
BROWN, RICHARD C	101-107/HLS LOT W-SA, BLDG	0.4		19,750	0	264
BROWN, RICHARD M & LISA	414-07.5/CPWLOT 5,BLDG	5.1		167,900	0	2,248
BRUNELLE, MAURICE E &	111-06/HLD LOT 221	1.0		6,200	0	83
BRUNELLE, MAURICE E &	111-07/HLD LOT 222	1.2		1,450	0	19
BRYER, JAMES H & BRENDA J	412-07/RT 9 LAND,BLDGS	21.8		170,600	0	2,284
BSG & COMPANY	105-48/LTBY LOT L15	1.4		39,250	0	526
BUCELEWICZ, WILLIAM &	131-05/WF,DB LOT,BLDG	1.2		68,300	0	915
BUGBEE, LEON & MASTRIANNI,	113-20/WF,CARR LOT 8,BLDGS	1.6		119,350	0	1,598
BULL, AVIS I.	126-27/WF,OAR LOT,BLDGS	1.7		194,450	0	2,169
BUNKER, DANIEL W. JR.	408-08/RT 123 LOT,BLDG	0.3		86,700	0	1,161
BUNKER, GENE R & ROSANNE M	108-07/HLD LOT 282,BLDGS	2.7		61,350	0	721
BUNKER, GENE R. & ROSEANN	108-08/HLD LOT 282A	2.6		18,250	0	244
BUNN, RICHARD B & PRISCILLA	114-11/SHRLOT	0.4		6,000	0	80
BUNN, RICHARD B & PRISCILLA	114-13/WF,B&ELOT 6,BLDG	1.9		222,350	0	2,977

TOWN OF STODDARD VALUATION AND TAXES

<u>OWNER OF RECORD</u>	<u>TAX MAP # / DESCRIPTION</u>	<u>ACRES</u>	<u>CUR U ACRES</u>	<u>TOTAL VALUE</u>	<u>VLG DIST TAX</u>	<u>NET TAX</u>
BURDETT, MICHEAL JAMES &	102-34/HLS LOTS100	0.2		9,050	0	121
BURGE, JOSEPH L JR. & MARIA	118-26/WHY LOT 38,BLDGS	1.0		45,400	0	608
BURKE, STEPHEN E & MARIE C	117-17/HLD LOT 23	1.4		44,300	0	593
BURR, HAROLD L & MARGO M	103-08/WF,HLS LOT S502,BLDG	0.4		122,650	0	1,642
BURR, HAROLD L & MARGO M	103-09/WF,HLS LOT S503	0.2		6,700	0	90
BURT, CHARLES R	122-10/WHY LOT 30C,MH & SHED	0.6		34,250	0	459
BURTON, RICHARD A &	103-14 & 15 /WF,HL LOTS, BLDGS	2.1		139,850	0	1,873
BUSH, CHARLES R & SANDRA A	101-86 & 87 /WF,HLS S209,S210,BLDGMH	0.4		122,950	0	1,646
BUSH, J & A & LABRIE, A & T	123-02/KS LOT,BLDGS	3.9		104,250	0	1,396
BUSH, RAYMOND B & FRANCES	101-65 & 66 /WF,HLS S44,S45,BLDGS	0.5		123,650	0	1,656
BYRNE, MARY E	111-31/HLD LOT 162	1.7		13,250	0	177
BYRNE, MARY E	111-32/HLD LOT 137	1.9		12,200	0	163
CAHILL, BRIAN W & DONNA	126-19/RT 123 LOT,BLDGS	1.2		124,800	0	1,671
CAHILL, GEORGE F, JR (DR) &	410-08,411-10,414-10,13,14,15,16,19,20,25,26,27,31,	7.0	1,419.5	557,375	0	7,363
CAHILL, GEORGE F, JR (DR) &	419-04.2, 05.1 & 05.2/ROBBLAND & BOYLELD		34.6	1,075	0	14
CAHILL, GEORGE F, JR (DR) &	414-18/BOOTRUS LAND & CAMP	2.5		10,400	0	139
CALL, MARY L	131-30/MRDGH 18,19,MH,BLDG	0.8		65,200	0	471
CALLINAN, WILLIAM &	127-02/WHY RD LOT,BLDGS	8.6		216,800	0	2,903
CAMERON, JAMES D & BECKY M	118-16 & 18 /WHY LOT 26,27,BLDGS	1.6		51,200	0	686
CAMPAGNA, JOSEPH A. JR. &	134-34/WF,TFD LOT J17,BLDGS	0.3		107,500	0	1,439
CAMPBELL, BRUCE M.	102-06/HLS LOT S74	0.2		14,000	0	187
CAMPBELL, DONALD	126-37/SHR LOT,BLDGS	1.0		143,800	0	1,925
CAMPBELL, PATRICIA M.	129-10/RT 123 LOT,BLDGS	0.5		112,200	0	1,502
CAMPBELL, ROBERT H &	112-03/WF,HLD LOT 323	5.2		56,800	0	761
CANTLIN, CYNTHIA JEAN	138-21/WF,GL LOT,BLDG	0.2		104,900	10	1,405
CAPELLE FAMILY TRUST,	139-46/WF,PRSLR LOT 17,BLDGS	2.7		428,950	43	5,744
CAPRIGLIONE, ANTOINETTA M	120-29/HLA LOT 12,BLDG	1.1		142,550	0	1,909
CARLIN, KEVIN & JANIS G	118-58/HLD LOT 14	1.4		13,400	0	179
CARLISLE, DALE & CAROL	408-02/RT 123 LAND,BLDGS	9.2		177,800	0	2,381
CARLISLE, DENNIS WAYNE &	128-11/KS LOT,BLDGS	5.3		133,300	0	1,685
CARLISLE, DENNIS WAYNE &	410-11/	4.6		22,450	0	301
CARLISLE RESTORATION	421-11.2/RT 9 LAND	57.0		413,050	0	5,531
CARLOTTO REALTY TRUST	101-49/WF,HLS LOT S29,BLDGS	0.6		124,650	0	1,669
CARLSON, RUSSELL R, JR &	116-22/HLD LOT 98	1.6		12,300	0	165
CARLSON & STEELE	116-24/HLD LOT 96	1.8		12,250	0	164
CARLSON, WILLIAM A &	127-37/WF,AND RD LOT, BLDGS	0.4		108,600	0	1,454
CARROLL, DANIEL J. & ROSALLA	421-92/STAPLES LOT 2	9.5		114,900	0	1,539
CARROLL, DAVID & DIANE	126-18/RT 123 LOT,BLDG	0.4		67,150	0	899
CARUSO, GAIL R	124-02 & 32 /WF,LSU LOT 21,BLDG	0.4		146,600	0	1,963
CASTOR, MARILYN N.	415-20/WF,CP LOT,BLDGS	0.4		115,500	0	1,547
CASTOR, SUSAN J, TRUSTEE	104-04/WF,HL LOT, BLDG	0.1		40,550	0	543
CASWELL, DAVID A, TRUSTEE	107-07/HLD LOT 210	2.0		13,700	0	183
CASWELL, DAVID A, TRUSTEE	119-23 /WF,LD LOT 25,BLDG	0.8		189,650	0	2,539
CAVALLERO, RICHARD & LYNN	104-30/WF,HL BEACH LOT	0.0		3,400	0	46
CAVALLERO, RICHARD & LYNN	105-41 /WF,PC LOT,BLDGS	1.6		244,050	0	3,268
CECE, ELIZABETH J, CECE,	131-15 /WF,IP LOT, BLDGS	2.0		197,900	0	2,650
CERQUA, RICHARD J & JERI M	113-74/LTBY LOT 1A, BLDG	1.1		24,000	0	321
CERQUA, RICHARD J & JERIE M	113-71/LTBY LOT 1A	0.2		350	0	5
CHAGNON, NANCY G	115-81/HLD LOT 109,BLDGS	1.1		48,000	0	643
CHAGNON, THOMAS & NANCY	115-82/HLD LOT 108, FND	1.3		15,050	0	202
CHAMBERLAIN, CHRISTOPHER	118-33/SLELOT 6,BLDG	0.9		43,100	0	577
CHAMBERLAIN, CHRISTOPHER S	411-12.12/OARLAND	18.7		29,050	0	389
CHAMBERLAIN, MARILYN	116-26 & 27 /HLD LOTS 70,71, BLDGS	3.7		106,100	0	1,421
CHAMPAGNE, NORMAN L &	107-13/HLD LOT 152	1.9		13,500	0	181

TOWN OF STODDARD VALUATION AND TAXES

<u>OWNER OF RECORD</u>	<u>TAX MAP # / DESCRIPTION</u>	<u>ACRES</u>	<u>CUR U ACRES</u>	<u>TOTAL VALUE</u>	<u>VLG DIST TAX</u>	<u>NET TAX</u>
CHAMPNEY, ALAN M. & PAMELA	123-11/WHY LOT 55	14.6		38,300	0	413
CHAMPNEY, JAMES E, JR &	422-04.1/CHMPY LOT 1,BLDGS	2.5		111,650	0	1,495
CHAMPNEY, MARK A & LISA D.	422-04.2/CHMPY LOT 2	3.8		111,350	0	1,491
CHAMPNEY, RONALD E & AMY	422-04.3/CHMPY LOT 3	3.9		120,350	0	1,611
CHANDLER, CHARLES	420-16.2/RTS 9/123 LOT,BLDGS	2.4		166,250	0	2,126
CHANDLER, CHARLES	420-17.01/RTE 9	0.1		3,450	0	46
CHAPMAN, LEONA E & BURNO,	125-10.1 & 10.2/SHR LOT,BLDGS	1.3		128,450	0	1,720
CHARETTE, GERALD F &	101-05/HLS LOT S111,BLDGS	0.5		27,350	0	366
CHARTIER, JAMES & TERRY	111-35/HLD LOT 142	2.1		12,550	0	168
CHASE, WILLIAM R	122-04/WHY LOT 54B	0.4		6,700	0	90
CHEKIJIAN, HRACH	123-08/WHY LOT 48	4.5		6,750	0	90
CHEKIJIAN, HRACH	123-10/WHY LOT 50	5.2		7,000	0	94
CHICK, EDWARD G. & PRISCILLA	131-07/RT 123 LOT,BLDG	0.8		67,600	0	905
CHICONE, GEORGE F.	101-57 & 58 /WF.HLS S37,S38,BLDG	0.6		91,400	0	1,224
CHRISTENSEN, MONTE	121-22.6/FRE LOT 17	2.0		27,300	0	366
CHRISTIE, BARBARA A	113-13/WF,W&H LOT 4,BLDG	0.4		92,750	0	1,242
CHRISTIE, BARBARA A	113-18/WF,CARR LOT 7	0.9		58,600	0	785
CHULAK, MARJORIE TRUSTEE	101-122 & 123/HLS LOTS S315,S316	0.4		4,450	0	60
CHULAK, MARJORIE TRUSTEE	101-79 & 80 /WF.HLS 27/39,S216,BLDGS	5.5		229,950	0	3,079
CIRIELLO, JOHN L. & MARY ANN	121-10/WF,FRMN LOT 6,BLDG	0.4		150,750	0	2,019
CLARK, DENNIS A. SR & CAROL	131-09/W/S RTE 123	10.0	34.0	92,450	0	1,238
CLARK, DENNIS & CAROL	128-09/RT 123 LOT,BLDGS	0.9		100,400	0	1,344
CLARK, DOROTHY L	135-46 & 47 /WF,TFD LOTS L&L2,BLDG	0.5		145,500	0	1,948
CLARK, JOHN A & PAULINE W	408-25/RT 123 LAND,BLDG	16.0		71,850	0	962
CLARK, LEWIS A.	126-72/WF,RT 123 LOT,BLDG	0.5		121,650	0	1,227
CLARK, LEWIS A & JEAN B	130-07/OFR LOT	0.5		11,600	0	155
CLARK, LEWIS A & JEAN B	130-08/OFR LOT	3.3		7,550	0	101
CLARK, LEWIS A & JEAN B	130-13/WF,RT 123 LAND	10.4		29,900	0	400
CLARK, LEWIS A & JEAN B	130-14/RT 123 LOT,BLDGS	2.4		126,950	0	1,600
CLARK, LEWIS A & JEAN B	421-18/BACKLAND	5.0		5,400	0	72
CLARK, PATRICIA E (MCMAHON)	134-41/WF,JPLOT,BLDG	0.3		153,500	0	2,055
CLARK, ROBERT H & ELIZABETH	105-02/WF,CARR LOT 15B,BLDG	1.0		71,750	0	961
CLARK, ROBERT H & ELIZABETH	105-03/WF,CARR LOT 16,BLDGS	0.8		175,950	0	2,356
CLENNEY, LOVARD ESTATE	418-28/MLE LOT 5B1U3	0.1		300	0	4
CLIFFORD, TIMOTHY M	418-22/MLE LOT 12B7U3	0.2		400	1	5
CLINE, JOSHUA & CARR,	419-7.22/CLNE LOT 1,BLDG	2.4		169,450	0	2,269
CLINE, MARGARET B., TRUSTEES	419-07.2/TARBOX RD LAND,BLDGS	2.0	31.8	117,700	0	1,576
CLINE, THADDEUS & LEE A	133-17/WF,TFD LOT D7	1.1		68,750	0	921
CLOUGH, ROBYN A & WANDA M	422-13/RT 9 "STORE"	5.1		127,350	0	1,705
CODMAN, EDWARD W	420-03.1/CNTY RD LAND,BLDGS	12.7		118,000	0	1,580
COFFEE, DOROTHY HAGERTY	109-05/HLD LOT 264	1.7		15,100	0	202
COFFEE, DOROTHY HAGERTY	109-06/HLD LOT 265	1.5		15,450	0	207
COFFEE, DOROTHY HAGERTY	109-07/HLD LOT 266	1.8		15,150	0	203
COHEN, HERBERT & PHYLLIS G	121-12/WF,FRMN LOT 8,BLDG	0.3		61,450	0	823
COHEN, SUSAN M & TOD ALAN	103-11/WF,HLS LOT S804	0.4		27,900	0	374
COLCLOUGH, RAYMOND H &	135-41 TO 43/TFD LOTS (1/9 INT)	0.0		3,350	0	45
COLCLOUGH, RAYMOND H &	135-49/BEACH (1/9 INT)	0.0		2,000	0	27
COLCLOUGH, RAYMOND H &	135-51 & 52/WF,TFD LOTS L5,L7,BLDGS	0.3		126,900	0	1,599
COLE, CALVIN C, SR & GLADYS	421-07/GRAY LOT 6,BLDGS	11.1		129,050	0	1,524
COLE, EDWARD C & JOANNE C	104-28/WF,CARR LOT 9,BLDGS	0.4		117,500	0	1,573
COLLIER, FRANK M & RITA M	102-089/WF,HLS LOT S217,BLDGS	0.3		61,050	0	817
COLLIER, STEPHEN M	418-95/MLE LOT 18B3U2,CAMP	0.2		10,000	0	134
COMFORT, LAWRENCE & MARY	135-04/RT 123 LOT,MH,BLDGS	0.1		69,300	0	928
COMMUNITY OF ST. JOHN, THE	424-18/ARKWD LOT 3	5.4		36,850	0	493



TOWN OF STODDARD VALUATION AND TAXES

<u>OWNER OF RECORD</u>	<u>TAX MAP # / DESCRIPTION</u>	<u>ACRES</u>	<u>CUR U ACRES</u>	<u>TOTAL VALUE</u>	<u>VLG DIST TAX</u>	<u>NET TAX</u>
CONDON, ROBERT J & MELINDA	115-49/WF,HLD LOT 115A,BLDG	1.1		111,400	0	1,492
CONGDON, WILLIAM S. & JUNE	114-04/WF,ILMN LOT 2,BLDG	2.0		160,850	0	2,154
CONGDON, WILLIAM S. & JUNE	117-24/HLD LOT 56	1.5		17,550	0	235
CONGDON, WILLIAM S & JUNE;	114-05/WF,ILMN LOT 1,BLDGS	1.8		136,550	0	1,828
CONGREVE, WILLIAM & JEAN W	119-42/WF,CNGRVE LOT 1,BLDGS	3.0		219,650	0	2,941
CONKLIN, DWIGHT E.	119-40/WF,WHY LOT 17,BLDGS	0.3		78,950	0	1,057
CONNOLLY, MICHAEL R. &	126-45/ZR LOT	0.3		12,200	0	163
CONNOLLY, MICHAEL R. &	126-50/WF,ZR LOT,BLDGS	0.4		129,350	0	1,732
CONTRAROS, CHARLES D	107-01/HLD LOT 247	2.2		9,500	0	127
CONTRAROS, CHARLES D	109-12/HLD LOT 257	2.4		15,950	0	214
COOK, JOHN W & VERA M	132-13/WF,JP LOT,BLDG	0.6		119,600	0	1,601
COPELAND, LAWRENCE M. &	115-76/SLE LOT 39 & 40	1.0		96,200	0	1,188
CORDNER, KENNETH, JR &	113-60/LTBY LOT 1,1,BLDG	0.4		90,750	0	1,215
COREY, JAMES A & BEVERLY R	110-33/HLD LOT 51	2.2		14,550	0	195
CORRIEVEAU, WARREN PETER	119-20/WF,JLD LOT 27A	0.3		15,950	0	214
COSKER, JOHN & LINDA	135-12/RT 123 LOT,BLDG	0.2		59,100	0	791
COSKER, JOHN & LINDA S	411-04/MSR LAND	20.0		112,000	0	1,500
COSTELLO, JOHN O &	134-40/WF,JP LOT,BLDG	0.2		80,950	0	1,084
COSTIN, DAVID, JR & CLAIRE S	139-30 & 32/WF,ARKWD LOTS,BLDGS	3.1		326,150	33	4,367
COTTER, BERNARD P & AGNES	133-06 & 07/WF,TFD LOTS C2,C3,BLDGS	0.6		131,850	0	1,765
COTTER, TIMOTHY J &	110-38/HLD LOT 59	2.7		16,300	0	218
COURTEMANCHE, ROGER L &	415-28/WF,CP LOT	0.6		49,550	0	663
COURTNEY, JOHN & MARIA	105-32 & 33/WF,HL LOTS,BLDGS	1.1		106,700	0	1,429
COX, WILLIAM T & HAZEL M	127-10/AND RD LOT,BLDGS	0.2		44,250	0	593
COYNE, JOHN D. & COHEN,	103-13/WF,HL LOT, BLDGS	0.3		63,700	0	853
CRESSY, JOHN E & NANCY J	126-67/RT 123 LOT	0.4		8,500	0	114
CRESSY, JOHN E & NANCY J	126-68/RT 123 LOT,BLDGS	0.7		111,250	0	1,490
CRISMAN, JAMES H & PATRICIA	424-19/ARKWD LOT 2	28.4		41,500	4	556
CRISMAN, JAMES H & PATRICIA	424-24/ATEN RD LOT, BLDGS	9.3		215,650	22	2,788
CROAN, PETER B	102-63 & 64/WF,HLS S243,242,BLDGS	0.3		87,200	0	1,168
CROTEAU, JOHN & JOANN M,	112-15/WF,HLD LOT 331,BLDG	1.2		163,100	0	2,184
CURNUTTE, JAMES R & SANDRA	118-03/WHY LOT 46,MH,SHEDS	1.1		44,750	0	599
CURRAN, JAMES M	101-39/HLS LOT S19	0.2		9,150	0	123
CURRAN, JAMES M	101-40/HLS LOT S20,BLDG	0.3		74,300	0	995
CURRAN, JAMES M.	101-53/WF,HLS LOT S33,BLDG	0.2		67,250	0	900
CURRID, CHARLES H & REGINA	110-39 & 40/HLD LOT 58 & 58A	4.2		21,800	0	292
CURTIS, LAWRENCE R &	107-17/HLD LOT 148, BLDG	1.4		77,400	0	1,036
CUSHING, KAREN A.	120-01.1/EATON TRK B,BLDGS	3.0		116,950	0	1,566
CUSHNA, BRUCE R &	410-01 & 022/CPR LOT	38.7		50,100	0	671
CUSHNA, BRUCE R &	410-03/CPR LOT	3.4		26,100	0	349
CUSHNA, BRUCE R &	415-15/KNIGHT RD LOT, BLDG	2.1		91,250	0	1,222
CUSHNA, BRUCE R &	415-167/WF,CP LOT	3.3		22,600	0	303
CYR, GERALD P. & CATHERINE	101-46/WF,HLS LOT S26,BLDG	0.1		71,650	0	959
DAHLING, ALBERT C	121-228/WF,FRE LOT 13,BLDGS	1.6		139,050	0	1,862
DAMATO, MARY ANN	118-19/WHY LOT 31,BLDGS	1.4		26,450	0	354
DANIELS, GORDON & LAURA	421-08/GRAY LOT 7,BLDGS	13.0		122,750	0	1,644
DARCY, JAMES T, JR & SUSAN A	422-15.1/RT 9 LAND,BLDGS,MH	4.0	24.0	170,735	0	2,186
DARDANI, NOEL H.	139-52 & 53/WF,PRSLR LTS 10,11	1.0		67,900	7	909
DAVENPORT, LISA	116-04/SLE LOT 315	0.4		8,500	0	114
DAVENPORT, LISA	116-05/HLD LOT 29	1.1		12,950	0	173
DAVENPORT, LISA	116-06/HLD LOT 28,BLDG	1.3		115,550	0	1,547
DAVIS, BRIAN	136-32/WF,TFD LOT A11	0.3		94,250	0	1,262
DAVIS, JAMES H & SANDRA C,	122-27/WF,WHY LOT 2,BLDGS	1.4		129,850	0	1,739
DAVIS, JEFFERY A. & DAVIS,	138-19,20,40,41,42/WF,GL ACCESS	0.8		171,200	17	2,292

TOWN OF STODDARD VALUATION AND TAXES

<u>OWNER OF RECORD</u>	<u>TAX MAP # / DESCRIPTION</u>	<u>ACRES</u>	<u>CUR U ACRES</u>	<u>TOTAL VALUE</u>	<u>VLG DIST TAX</u>	<u>NET TAX</u>
DAVIS, JOHN R	139-21 / CW LOT, BLDGS	0.2		135,850	14	1,719
DAVIS, ROBERT A R.	102-59 / WF, HLS LOT S247, BLDG	0.3		126,550	0	1,695
DEANGELIS, EDSON R.	139-24,25,37,38 / WF, CW LOTS, BLDGS	0.4		179,000	18	2,397
DECHELLIS, EDWARD P. &	105-44 / SHR LOT, BLDGS	0.7		96,900	0	1,297
DELUDE, RICHARD A.	421-16 & 25 / BBR LAND,		110.0	3,350	0	45
DEMASI, ANDREW & GALE ;	424-35 / ARKWD LOT 12	6.4		178,800	0	2,394
DEMATTEO, STEPHEN P, JR &	119-28 / HLD LOT 85A	0.6		4,800	0	64
DEMATTEO, STEPHEN P, JR &	119-30 / WF JLD LOT 19, BLDGS	0.6		128,750	0	1,724
DEMEOLA, WILLIAM & PATRICIA	127-08 & 09 / AND RD LOT, BLDGS	0.8		54,300	0	727
DEMERS, DAVID C C/O SMITH,	126-11 / WF, DB LOT, BLDGS	0.3		57,550	0	771
DEMERS, DAVID C C/O SMITH,	130-15 / RT 123 LOT	4.1		40,250	0	539
DEMERS, DAVID C & MARCIA R	416-01 / BACKLAND	27.0		10,150	0	136
DEPIERREFEU, ALAIN Y	422-16 / BACKLAND OFF RT 9	13.1		22,000	0	295
DERMANOUELIAN, ARAM	421-17 / BACKLAND	120.0		166,800	0	2,233
DESROSIERS, REED B. &	139-12 & 13 / CW LOTS, BLDGS	0.3		151,100	15	2,023
DEVEAU, ALBERT R & DORIS I	418-107 / MLE LOT 7B3U2	0.2		400	0	5
DICK, CYNTHIA, J	414-07.8 / CPW LOT 8	22.3		45,750	0	613
DICORCIA, ARLENE	112-06 / HLD LOT 325	1.2		13,300	0	178
DIDONATO, JAMES A &	137-25 / BRK WF, SBR LOT, BLDGS	0.1		99,750	10	1,336
DIEHL, DAVID C & LORELEI S	110-07 / HLD LOT 287	1.0		12,850	0	172
DIEHL, DAVID C & LORELEI S	110-08 / HLD LOT 286	1.6		15,650	0	210
DILUZIO, CHARLES N &	415-34,34.1,35 / WF, CP LOT, BLDG	1.9		140,100	0	1,876
DINES, JOSEPH & SYLVIA	117-26 / SLE LOTS 17-21	4.6		27,400	0	367
DIONNE, PAUL J & PAMELA R	108-17 / HLD LOT 255, BLDGS	3.2		129,800	0	1,738
DIONNE, PAUL J. & PAMELA R.	414-22 / MILL RD LOT	4.5		9,500	0	127
DONEGAN, JOHN T	111-19 / HLD LOT 130	1.7		16,400	0	220
DONEGAN, JOHN T	111-29 / HLD LOT 160	1.9		16,100	0	216
DOODY, ROBERT E, JR & LEIGH	111-15 / SLE LOT 73	0.5		5,700	0	76
DOOLITTLE, CHERYL A	116-13 / HLD LOT 48	1.7		14,750	0	198
DORA, ALFRED M	137-36 / SBR/NSR LOT, BLDGS	0.3		110,050	11	1,474
DORING, BRUCE & MARGARITE	110-30 / HLD LOT 68	1.2		6,600	0	88
DORING, BRUCE & MARGARITE	110-31 / HLD LOT 67	1.6		6,750	0	90
DORING, BRUCE & MARGARITE	110-32 / HLD LOT 66	2.0		14,600	0	195
DORING, BRUCE & MARGUERITE	110-29 / HLD LOT 69	1.2		6,000	0	80
DOUGAL, WALTER A., TRUSTEE	114-02 / WF, HLD LOT, BLDG	4.5		197,900	0	2,650
DOWSE, SARA B. TRUSTEE	114-14 / WF, B&E LOT 5, BLDG	1.2		82,500	0	1,105
DOYLE, THOMAS R	421-13 / RT 123 / BBR LOT, MH, SHEDS	1.4		40,500	0	542
DRESCHER, PETER J.	421-31 / BACKLAND OFF 123	7.8		13,250	0	177
DRISCOLL, FRANCIS J JR &	137-74 / OFF NSR LOT, BLDGS	0.3		74,350	7	996
DRISCOLL, LINDA & CLYDE E	114-23 / GORE LOT 5	2.5	11.0	152,067	0	2,036
DROUIN, CRAIG G.	418-29 / MLE LOT 6B1U3	0.1		15,050	2	202
DUBE, RONALD R & JOYCE	101-06 & 07 / HLS LOT S112, S113, BLDS	0.9		187,300	0	2,508
DUBE, RONALD R & JOYCE	101-12 / HLS LAND	3.3	42.8	8,675	0	116
DUBY, RUSSELL R	106-11 / HLD LOT 311	3.5		16,050	0	215
DUFAULT, ROBERT L & SUSAN M	115-40 / HLD LOT 126	1.2		12,700	0	170
DUFAULT, ROBERT L & SUSAN M	115-72 / HLD LOT 116	1.1		11,100	0	149
DUFAULT, ROBERT L & SUSAN M	115-73 / HLD LOT 115	1.0		7,300	0	98
DUFAULT, ROBERT L & SUSAN M	115-74 / HLD LOT 114	1.0		9,700	0	130
DUFAULT, ROBERT L & SUSAN M	115-75 / HLD LOT 113	0.8		10,650	0	143
DUFAULT, ROBERT L & SUSAN M	115-79 / HLD LOT 111	1.1		9,350	0	125
DUGAN, NORBERT L & DORIS E.	421-21 / BACKLAND OFF BBR	31.0		31,350	0	420
DUGRAY, ROBERT E	135-05 / RT 123 LOT, BLDGS	0.3		83,000	0	1,111
DUHAMEL, CLAUDETTE E.	422-22 / RT 9 LAND		483.0	53,800	0	720
DUMAINE III, FREDERICK C. &	139-46.1 / WF, PRSLR LOT 17, BLDG	0.9		193,200	0	2,587



TOWN OF STODDARD VALUATION AND TAXES

<u>OWNER OF RECORD</u>	<u>TAX MAP # / DESCRIPTION</u>	<u>ACRES</u>	<u>CUR U ACRES</u>	<u>TOTAL VALUE</u>	<u>VLG DIST TAX</u>	<u>NET TAX</u>
DUNCAN, DAVID J & DEBORAH	117-05/HLD LOT 40	1.3		11,600	0	155
DURAL, BRUCE T & SUSAN J	107-10/HLD LOT 301	5.6		21,600	0	289
DURAND, EDWARD A &	125-22/SHR LOT,BLDGS	1.1		36,900	0	494
DURHAM, DENISE J.	131-12/RT 123 LOT,BLDG	0.5		38,750	0	519
DURWARD, KATHLEEN R &	125-23/SHR LOT	0.9		8,700	0	116
DWYER, MAURICE F & JANICE G	131-02 & 03 /WF,DB LOT,BLDGS	0.7		48,850	0	654
EADES, ROBERT A	138-09 /WF,GL LOT,BLDGS	1.0		223,800	22	2,997
EAGAN, JOSEPH T & MARGARET	138-12 /WF,GL ACCESS LOT	0.1		5,600	1	75
EAGAN, JOSEPH T & MARGARET	138-47 /NSR LOT,BLDGS	0.9		171,000	17	2,290
EASTMAN, RALPH V & MARY L	408-04 /RT 123 LOT,BLDGS	4.2		102,650	0	1,274
EATON, DIANA P., TRUSTEE	132-02 /WF,IP LOT,BLDGS	0.3		39,650	0	531
EATON, DIANA P., TRUSTEE	132-03 & 04 /WF,IP LOTS	0.4		15,450	0	207
EATON, DIANA P., TRUSTEE	132-05 /WF,IP LOT	3.2		31,750	0	425
EATON, DIANA P., TRUSTEE	132-07 /IP LOT	1.1		7,200	0	96
EATON, MARY L.	125-24 /SHR LOT	4.2		28,600	0	383
EATON, MARY L	126-52 /WF,SHR LOT,BLDGS	1.7		248,050	0	3,221
EATON, THOMAS	122-34 /WF LOT	2.8		146,250	0	1,958
EATON, THOMAS	122-36 /HL LOT	0.3		9,900	0	133
EATON, THOMAS	128-12 /KS LOT	0.1		1,500	0	20
EATON, THOMAS	128-13 /KS LOT,SHED	1.1		4,200	0	56
EATON, THOMAS	411-03 /ES KINGS ST LAND,BLDGS	2.0	180.0	177,025	0	2,370
EATON, THOMAS R	125-11 /SHR LOT,BLDG	0.7		58,650	0	785
EDSON, PHILIP L & LOUISE M	131-17 & 18 /MRDGH LOT 1,2	1.7		4,150	0	56
EDSON, PHILIP L & LOUISE M	131-22 & 23 /MRDGH LOTS 5,6,BLDGS	0.8		60,600	0	711
EDSON, PHILIP L & LOUISE M	131-24 /WF,MRDGH LOT 6B	1.1		2,600	0	35
EDWARDS, JAMES L &	418-14 /MLE LOT 9B6U1	0.1		300	0	4
EDWARDS, JAMES L &	418-15 /MLE LOT 10B6U1	0.1		300	0	4
EDWARDS, JOHN W & BERTHA R	130-22 /RT 123 LOT,BLDG	0.0		13,500	0	181
EININGIS, STANLEY	126-02 /WF,DB LOT,BLDGS	0.5		49,300	0	660
ELLIOTT, JAMES A. & CANDACE	408-21.2 /RT 123 LOT	5.1		14,400	0	193
ELLIOTT, JAMES & CANDACE D.	408-21.3 /MRDHG LOT 3, BLDG	2.1		56,900	0	762
ELLIOTT, JR. DAVID W. & MARY	408-26 /RT 123 LOT	2.1		129,050	0	1,728
ELLIOTT, RANDY	408-21.1 /MRDHG LOT 1, BLDG	5.0		57,200	0	766
ELLIS, BARBARA L & WALTER E	420-29 /RT 123 LOT, BLDG	1.1		75,500	0	743
ELLIS, DANIEL M & KATHLEEN A	128-06 /RT 123 LOT,BLDGS	1.0		80,550	0	1,079
ENGLUND, ROBERT J. &	139-47 & 48 /WF,PRSLR LOT 16,BLDG	1.6		200,950	20	2,691
ERLER, JOEL F, NOREEN & JON F	101-52 /WF,HLS LOT S32,BLDGS	0.3		95,400	0	1,277
EVES, LLOYD & MARION	121-24 /EATON LOT C	3.6		150,200	0	2,011
EWELS, CHARLES & BARBARA	115-53 /WF,SLE LOT 46,BLDGS	0.6		201,850	0	2,703
EWELS,CHARLES ET ALL	115-52 /WF,SLE LOT 47	0.6		42,550	0	570
EWING, JAMES D & RUTH D	138-14 & 45 /WF,GL LOT & LAND,BLDGS	11.7		358,700	36	4,803
FABRIZIO, DEAN RYAN &	126-03 /WF,DB LOT,BLDGS	0.4		35,600	0	477
FAIRBANKS, HAZEL J	135-41 TO 43 /TFD LOTS (1,9 INT)			3,350	0	45
FAIRBANKS, HAZEL J	135-49 /BEACH (1,9 INT)			2,000	0	27
FAIRBANKS, HAZEL J	135-50 /WF,TFD LOT 14,BLDG	0.2		85,550	0	1,146
FARRELL, INDA E, KIRK &	102-016 & 017 /HLS LOT S83, S84,BLDG	0.3		46,400	0	621
FARRELL, SHAUN & MARGARET	102-012 & 013 /HLS LOT S79A, S79	0.8		29,900	0	400
FARRELL, SHAUN R. &	102-014 & 015 /HLS LOT S80, S82	0.5		26,950	0	361
FAULKNER, ANNE H & KING,	417-05, 08 & 09 /BOULDER RD LD, BLDGS	2.0	460.2	198,890	0	2,663
FAULKNER, CHARLES S &	407-01 /CAMP ANDORRA LD(card 5)			109,850	0	1,471
FAULKNER, CHARLES S. &	410-10 /W/S KINGS ST LAND		101.0	11,250	0	151
FAULKNER, CLARENCE A &	134-01.2 /ONEIL WOOD LOT	14.5		21,600	0	289
FAULKNER, H KIMBALL	410-06 /CAMP ANDORRA LD(card 1)			38,800	0	520
FAULKNER, HENRY & KATE	410-09 /DUSSALT HSE B/O (card 2)			158,150	0	2,118

**TOWN OF STODDARD VALUATION AND TAXES**

<u>OWNER OF RECORD</u>	<u>TAX MAP # / DESCRIPTION</u>	<u>ACRES</u>	<u>CUR U ACRES</u>	<u>TOTAL VALUE</u>	<u>VLG DIST TAX</u>	<u>NET TAX</u>
FAULKNER, ROSEMARY	410-09/PRAITHSE,ANDORRALD			61,450	0	823
FEE, ROBERT A. & SHELLY L.	123-04/WHY LOT 43,BLDGS	2.5		98,400	0	1,318
FELPO, FRANCES	111-04/HLD LOT 219	1.2		11,500	0	154
FELPO, FRANCES	111-05/HLD LOT 220	1.4		11,850	0	159
FELT, MARY E & GREENE,	137-35/NSR LOT,BLDGS	0.1		88,450	9	1,084
FELTUS, CARROLL M & JOYCE	104-12/WF,HL LOT,BLDGS	2.4		133,050	0	1,782
FENTON, PHILLIP & TONI	125-25/SHR LOT,BLDG	1.0		60,700	0	813
FERENC, MARK & RHONDA	111-08/SLE LOT 71	0.5		4,900	0	66
FERNANDES, DOMINGO P. &	421-20/BACKLAND OFF BBR	124.0		92,700	0	1,241
FERNER, DAVID R & BETTY	116-32/HLD LOT 92,BLDG	2.1		60,650	0	812
FERNWOOD ROAD PROP.	120-20/WF,HLA ISLAND	0.1		1,850	0	25
FIASCONARO, GEORGE	107-02/HLD LOT 246	2.9		13,700	0	183
FICKETT, KARL L. SR. &	411-143/LB SHEDD HILL RD.	5.4		156,050	0	2,090
FILES, TERRY H. & SANDRA H.	136-11 & 12/WF,TFD LOTS M1,M2,BLDGS	0.7		166,050	0	2,223
FIONDELLA, ALPHONSE J &	113-10/WF,W&H LOT 2,BLDGS	0.3		86,050	0	1,152
FIONDELLA, ANGELINA A.	113-09/WF,W&H LOT 1	0.2		31,000	0	415
FIONDELLA, PAUL & CHARLA B	404-03/DODGE LAND,BLDG	2.0	28.0	2,875	0	38
FISH, JILL E	421-28/RT 123 LAND,BLDGS	38.2		179,050	0	2,397
FISKE, MALCOLM A.	122-20/WF,WHY LOTS 8,9,BLDGS	0.7		142,600	0	1,909
FITZPATRICK, MARY E	424-25/ATEN RD LOT,BLDG	20.3		76,750	8	1,028
FLAHERTY, FRANCIS E &	118-61/HLD LOT 35	2.2		11,900	0	159
FLANAGAN, HARRY G. III &	137-13/WF,GL ACCESS LOT	0.0		2,250	1	30
FLANAGAN, HARRY G III &	137-84/RT 9 LOT	0.5		23,850	2	319
FLANAGAN, ROBERT JR. &	415-16.1/WF,CGCP LOT 1,BLDG	2.0		197,250	0	2,641
FLEMING, MICHAEL	107-23/HLD LOT 215,BLDG	1.3		66,600	0	892
FLEMING, MICHAEL	107-24/HLD LOT 214	1.0		17,300	0	232
FLEMING, MICHAEL	111-01/HLD LOT 216	2.6		13,850	0	185
FLEMMING, DONALD N(50%) &	133-14/WF,TFD LOT D4,BLDG	0.4		102,750	0	1,376
FLETCHER, LAURA	417-10/BOULDER RD LOT,BLDGS	2.6		73,250	0	981
FLETCHER, RAYMOND & HAZEL	131-25/WF,MRD,GH LOT 17,BLDG	0.4		94,000	0	1,259
FLINK, HELEN ESTATE, %	128-14/RT 123 LOT,BLDGS	2.0		112,950	0	1,512
FLINK, HELEN ESTATE, %	415-27/WF,CPL OT	0.4		36,750	0	492
FLOOD, SCOTT WILLIAM	115-78/HLD LOT 112	0.9		12,650	0	169
FOLLANSBEE, RICHARD D &	126-70/WF,RT 123 LOT,BLDGS	0.5		76,700	0	1,027
FONTAINE, JEAN M	137-33/SBR LOT,BLDGS	0.2		111,750	11	1,396
FORCIER, THOMAS J & LUCILLE	122-13/WHY LOT,BLDGS	0.2		42,400	0	568
FORCIER, THOMAS J. & LUCILLE	111-12/HLD LOT 50,233,234 & BLDGS	8.3		164,700	0	2,205
FOREHAND, STEPHEN D &	134-07/TFD LOT J6	0.7		25,100	0	336
FORREST, GERALD R & PHYLLIS	118-10/WF,WHY LOT 20,BLDG	1.1		80,650	0	1,080
FORREST, GERALD R & PHYLLIS	124-06/FRST TRK ILFND	1.6		27,650	0	370
FORREST, GERALD R & PHYLLIS	124-12/WF,LSU LOT 7,BLDG	0.3		112,600	0	1,508
FORSYTH, WILLIAM G & JOAN	133-08/WF,TFD LOT C4,BLDG	0.5		128,050	0	1,715
FOSBERRY, CHARLES F & LEIGH	126-39/SHR LOT,BLDGS	0.5		111,100	0	1,488
FRAULINI, BARBARA G &	122-16/WF,WHY LOT 13,BLDGS	0.7		136,100	0	1,822
FREDRICKSEN, ARTHUR E &	115-61 TO 63/WF,HLD 33,34,120A,BLDGS	1.0		161,050	0	2,156
FREEPORT DEVELOPMENT, INC.	403-03/LAND-W/S HL (1/2 INT)	4.8		8,825	0	118
FREESE, BETSY & LINDSAY	125-14/WF,WLKR RD LOT,BLDGS	0.9		146,800	0	1,966
FULLER, WAYNE & CARRIE	420-18/OKCR LAND	0.7	10.0	108,297	0	1,450
FULLING, LESTER F & ROSE M	101-01/HLS LOT S107	0.7		14,000	0	187
FULLING, LESTER F & ROSE M	101-77 & 78/WF,HLS S56,S57,BLDG	0.3		84,150	0	1,127
FULTON, WAYNE S & AMY L	107-11/HLD LOT 302	5.4		94,450	0	1,265
FYFE, BRADFORD	110-06/HLD LOT 288, BLDG	1.3		53,800	0	720
GABERSECK, TIMOTHY J. &	105-01/WF,CARR LOT 15A,BLDGS	0.8		91,050	0	1,219
GAGNON, DAVID R & NANCY L	108-10/HLD LOT 276	3.4		17,850	0	239

TOWN OF STODDARD VALUATION AND TAXES

<u>OWNER OF RECORD</u>	<u>TAX MAP # / DESCRIPTION</u>	<u>ACRES</u>	<u>CUR U ACRES</u>	<u>TOTAL VALUE</u>	<u>VLG DIST TAX</u>	<u>NET TAX</u>
GAGNON, GLENN P & LAURA M	106-15/HLD LOT 305,BLDG	3.8		126,000	0	1,687
GAGNON, JOSEPHINE & COTA,	137-24/BRD WF,SBR LOT,BLDGS	0.3		121,750	12	1,630
GAGNON, PAUL M & DORIS Y	135-19/RT 123 LOT,BLDGS	0.2		58,300	0	781
GALBREATH, GERALD D. &	135-41 TO 43 /TFD LOTS (29 INT)	1.8		6,700	0	90
GALBREATH, GERALD D. &	135-49/IP BEACH (29 INT)	0.4		4,000	0	54
GALBREATH, GERALD D. &	135-55 & 57 /TFD LOTS L10,L13,SHED	0.4		24,600	0	329
GALBREATH, GERALD D. &	135-56 /WF,TFD LOT L12,BLDG	0.3		45,250	0	606
GALEY, HELEN F	408-16/QUEEN ST,LAND,BLDGS	96.1		80,350	0	1,076
GALLANT, RUTH & PATRICIA A	101-44& 45 /WF,HLS S24,S25,BLDGS	0.3		116,700	0	1,563
GALLUP & HALL	401-02/LAND OFF QUEEN ST	76.1		61,850	0	828
GALLUP, PATRICIA	137-82/RT 9 LOT	0.7		19,500	2	261
GALLUP, PATRICIA	137-83/RT 9 LOT	1.0		21,750	2	291
GALLUP, PATRICIA & MINARD,	137-76/RT 9 LOTS	1.1		11,900	3	159
GALLUP, PATRICIA & MINARD,	137-77 /RT 9 LOTS,BLDGS	0.5		27,600	0	370
GALLUP, PATRICIA & MINARD,	137-78 /NSR	1.3		25,650	0	343
GANLEY, MARY M	418-122/MLE LOT 4B5U2	0.3		750	1	10
GARDNER, MARY HELEN	127-28 & 29 /WF,AND RD LOTS,BLDGS	1.0		194,800	0	2,608
GARLAND, RICHARD L. &	126-57 /WF,STN RD LOT 3,BLDG	0.2		67,100	0	898
GARNETT, GORDON A & JOAN	137-87/RT 9 LOT,BLDG	2.3		30,400	3	407
GARNETT, GORDON A. &	137-11 /WF,RT 9,GLLOT,BLDGS	0.1		75,350	8	1,009
GARNETT, GORDON & ZELASNY,	414-21 /MSR LAND, BLDGS	53.0		147,600	0	1,876
GARRITY, EDITH I C/O	115-28 /SLE LOT 64	0.5		8,100	0	108
GASS, EDWARD R, III & LINDA A	116-15 /HLD LOT 46	1.6		16,300	0	218
GATES, FAITH B	137-30 /SBR LOT,BLDGS	0.1		91,450	9	857
GAY, EVELYN R	113-07 /W&H LOT 9	0.2		9,350	0	125
GAY, EVELYN R	113-08 /WF,W&H LOT	0.8		34,300	0	459
GAY, EVELYN R	113-11 & 12 /WF,W&H LOT 3,BLDGS	0.3		82,000	0	1,098
GAY, JERROLD R & BEVERLY A	124-03,30 & 31 /WFLSU LOTS 19,20,BLDG	1.6		149,450	0	2,001
GAY, LOIS W	139-50 & 51 /WF,PRSLR,LTS 12,13,BLDGS	1.4		164,600	16	2,204
GEBHARDT, RICHARD L &	119-19 /SLE LOT B6	0.2		750	0	10
GEDDES, PAUL	408-17/DOERD LOT,BLDGS	8.3		25,050	0	335
GESICK, ROBERT G	106-10/HLD LOT 312	4.3		19,450	0	260
GETTY, IRENE	122-11 & 12 /WHITY LOT 29	1.2		14,850	0	199
GETTY, IRENE	122-18 & 19 /WF,WHITY LT 11,10,BLDGS	1.0		157,500	0	2,109
GETTY, VIVIAN L, STEPHEN E &	104-29 /WF,CARR LOT,BLDGS	0.3		111,500	0	1,493
GIANFERRARI, EDMUND A &	137-38 /SBR LOT,BLDGS	0.2		142,850	14	1,813
GIBBS, KENNETH N. & MONA M.	102-04 & 05 /HLS LOT S72,S73,BLDG	0.4		39,950	0	535
GIBBS, KENNETH N. & MONA M.	102-32 /HLS LOT S98	0.2		9,050	0	121
GIBBS, KENNETH N. & MONA M.	102-33 /HLS LOT S99	0.2		9,050	0	121
GIBBS, MELVIN E & JUDITH A	421-04 /GRAY LOT 4,BLDGS	13.2		182,850	0	2,348
GILCHREST, PHILIP W, JR	423-14 /SOUTH ST LOT, BLDG	1.1		30,000	0	402
GILLESPIE, MARY H ESTATE	418-18 /MLE LOT 17B3U1	0.1		300	1	4
GLANCE, MARY	418-35 /MLE LOT 10B4U3	0.1		300	0	4
GLEASON, NANCY; HAYES, C	420-03.3 /CNTY RD BACKLAND	2.0	33.3	6,125	0	82
GLEASON, NANCY; HAYES, C	420-04 /CNTY RD LOT	5.2		20,850	0	279
GLEBUS, MARY L	139-26 & 36 /WF,CW LOTS,BLDGS	0.2		133,100	13	1,682
GLOWNEY, LAWRENCE R &	109-15 /HLD LOT 259A	4.5		7,400	0	99
GOBBI, JUDITH M. H.	126-35 /OAR LOT,BLDGS	0.6		100,450	0	1,345
GODFREY, JOSEPH P &	102-80 /WF,HLS LOT S226	0.3		28,200	0	378
GOMEZ, RICHARD E. & PUTNAM,	408-07/RT 123 LOT,MHBLDGS	0.5		57,700	0	773
GOODALE, ROBERT C. JR. &	133-09 /WF,TFD LOT C5	0.5		25,000	0	335
GOODALE, ROBERT C & SALLY A	133-10 /WF,TFD LOT C6,BLDG	0.3		93,700	0	1,255
GORE, FRANK E & BARBARA C	113-01 /WF,GORE LOT 2A	0.3		4,400	0	59
GORZELANY, TERRY H	125-04 /ZR LOT	0.2		10,250	0	137



**TOWN OF STODDARD VALUATION AND TAXES**

<u>OWNER OF RECORD</u>	<u>TAX MAP # / DESCRIPTION</u>	<u>ACRES</u>	<u>CUR U ACRES</u>	<u>TOTAL VALUE</u>	<u>VLG DIST TAX</u>	<u>NET TAX</u>
GORZELANY, TERRY H	125-05/WFZRLOT,BLDGS	0.2		113,650	0	1,522
GOSSELIN, ALFRED & CAROL	107-14/HLD LOT 151	1.9		2,700	0	36
GOSSELIN, ALFRED & CAROL	107-15/HLD LOT 150	1.3		8,550	0	114
GOSSELIN, ALFRED & CAROL	107-16/HLD LOT 149	1.5		15,500	0	208
GOSSELIN, ALFRED & CAROL	107-21/HLD LOT 144	1.3		6,650	0	89
GOSSELIN, ALFRED & CAROL	107-22/HLD LOT 143	2.6		7,850	0	105
GOSTYLA, PETER J. &	127-36/WF AND RD LOTS	0.2		11,550	0	155
GOSTYLA, PETER J. &	127-41/ ANDERSON RD	0.7		129,650	0	1,736
GOTTEL, DEBRA A.	107-03/HLD LOT 212	1.7		15,000	0	201
GOULART, JOSEPH & DONNA	121-22.5/FRE LOT 16	2.0		33,900	0	454
GOULD, JOAN M	119-32/HLD LOT 85B	0.7		10,650	0	143
GOULET, LEOPOLD & PAULINE	122-37/WF,LSU LOT 1,BLDGS	0.4		83,600	0	1,119
GRABARZ, HENRY J & IRIMNA	106-16/WF,HLD LOT 306	3.4		59,700	0	799
GRABARZ, HENRY J & IRIMINA	106-14/HLD LOT 308	3.2		15,800	0	212
GRABARZ, HENRY J & IRMINA	106-17/WF,HLD LOT 307	2.9		44,850	0	601
GRADY, LESLIE J & PAUL A	135-41 TO 43 /TFD LOTS (29 INT)	1.8		6,700	0	90
GRADY, LESLIE J & PAUL A	135-49/BEACH (29 INT)	0.4		4,000	0	54
GRADY, LESLIE J & PAUL A	135-58/WF,TFD LOT L16,BLDGS	0.2		49,200	0	659
GRADY, LESLIE J & PAUL A	135-59/WF,TFD LOT L15	0.4		17,100	0	229
GRANDPRE, LOUIS E &	106-01/HLD LOT 320	8.9		27,450	0	368
GRANDPRE, LOUIS E &	106-02/HLD LOT 319,BLDGS	6.7		146,600	0	1,963
GRANDPRE, LOUIS E &	107-09/HLD LOT 300	9.7		22,900	0	307
GRANITE LAKE VILLAGE	138-01/ISLAND IN GRANITE LAKE	1.4				
GREATER NEW ENGLAND, INC.	403-05 /12 INT LAND-SS WASH. TL	62.5		57,775	0	774
GREEN, JEAN R	124-05/FRST TRK 1	0.7		13,950	0	187
GREEN, JEAN R	124-14 & 15 /WF, LSU LOT 9,10A,BLDGS	0.6		119,950	0	1,606
GREEN, SHELLEY J	122-14/WF,WHY LOT 15	2.2		49,700	0	665
GREGORY, GEORGE L &	105-39 & 40 /WF,PC LOTS,BLDG	1.3		135,050	0	1,808
GRENIER, BARBARA	104-03/WF,HL LOT, BLDG	0.2		58,550	0	784
GRESTY, RONALD, SR	118-47/JDL LOT 19,BLDG	0.5		55,000	0	736
GRESTY, RONALD, SR	118-48/JDL LOT 20	0.4		8,350	0	112
GRIESBACH, EDGAR H & JUDITH	118-27/WHY LOT 39,BLDGS	1.0		61,950	0	830
GRIESBACH, EDGAR H & JUDITH	118-28/HLD LOT 1	1.2		13,950	0	187
GRIEZE-JURGELEVICIUS,	124-11/WF,LSU LOT 6,BLDG	0.3		112,750	0	1,510
GRIEZE-JURGELEVICIUS,	408-06/RT 123 LAND	23.0		38,650	0	518
GRIFFON, ROBERT R &	101-94/WF,HLS LOTS S202,BLDGS	0.2		90,050	0	1,206
GRIMARD, ROGER W & GOULD,	119-02/HLD LOT 38	1.5		12,950	0	173
GRIMES, GREG A. & PASCUCCI,	109-11/HLD LOT 256,BLDG	2.7		96,050	0	1,286
GRINUK, MARK A. & CHARLENE	102-103 & 104/HLS LOTS S279,S280	0.3		8,650	0	116
GRISKONIS, JOSEPH	116-10/SLE, LOT 337	0.4		9,800	0	131
GROBECKER, RICHARD	101-30,31,32/WF,HLS LOT S10	0.8		175,000	0	2,343
GROBECKER, RICHARD J &	101-13 & 14/HLS LOT S119,S118	0.9		22,900	0	307
GROEZINGER, HARRY J. &	122-31/WF, LOT 26,BLDGS	0.5		110,600	0	1,481
GROVENSTEIN, ROBERT M	126-13/RT 123 LOT,BLDG	0.5		55,250	0	740
GROVER, PATRICIA O.	135-15 & 16/RT 123 LOTS,BLDG	0.3		58,300	0	781
GRUBE, EMILE; ESTATE	137-52 & 55/WF,GL LOT	0.9		95,000	10	1,272
GRYBKO, BRIAN C	102-018 TO 021 /HLS S85 TO S87,BLDG	0.6		68,700	0	920
GUAY, RICHARD & DONNA LEE	101-16/HLS LOT S130,BLDGS	0.4		85,050	0	1,139
GUIDA, ALEXANDER S, III	424-21 /ATEN RD LAND		40.0	4,350	0	58
GUIDA, PHYLLIS	138-24 & 33 /WF,GL ACCESS & LOT,SHED	0.1		10,900	1	146
GUSTAFSON, CLARENCE W	101-104 TO 106 /WF,HLS S193,S192,BLDGS	1.3		85,400	0	1,144
GUTTINGER, ROGER T	101-50 & 51 /WF,HLS S30,S31,BLDG	0.2		51,050	0	684
GUZICK, RALPH D & ANN A	107-25/HLD LOT 213	1.2		15,350	0	206
HACKETT, RONALD	414-30/LAND OFF RT 123	41.0		27,600	0	370

TOWN OF STODDARD VALUATION AND TAXES

<u>OWNER OF RECORD</u>	<u>TAX MAP # / DESCRIPTION</u>	<u>ACRES</u>	<u>CUR U ACRES</u>	<u>TOTAL VALUE</u>	<u>VLG DIST TAX</u>	<u>NET TAX</u>
HAGBERG, ELSIE J	136-44 TO 48 / WF,TFD B8,A,C1,A,2A,BLDGS	1.4		201,550	0	2,699
HAHN, CURTIS H	126-61 / WF,STN RD LOT,BLDGS	0.4		106,500	0	1,426
HAHN, ROBERT K.	119-36/JESSICA'S ISLAND	0.2		9,550	0	128
HAHN, ROBERT K.	119-37/WF,WHY LOT 18	1.3		138,050	0	1,848
HALEY III, ROBERT &	117-01& 02, 118-34,35 & 36/HLD LOT 5,6 & 7 SLE	5.5		96,900	0	1,297
HALL, FRANK (REV) & ANITA	414-08 / CPR LOT	0.5		15,550	0	208
HALL, JAMES A & HIROKO T	126-60/WF,STN RD LOT 6,BLDG	0.1		58,400	0	782
HALL, WAYNE G & KATHY A	420-01 / RT 9 LOT,BLDG	3.9		135,900	0	1,820
HALTER, JOHN D & DIANE G	137-68, 69 & 72 / NSR LOT,BLDGS	0.7		181,650	18	2,432
HAMEL, RONALD L(1/2) &	127-42 / WF,AND RD LOT,BLDGS	0.4		117,600	0	1,575
HAMILTON, CAROL & JOHNSON,	127-23 / WF,AND RD LOT,BLDGS	0.4		101,150	0	1,354
HAMILTON, PHILIP A & DONNA	137-50 & 57 / WF,GL LOT,BLDGS	0.9		234,600	23	3,141
HAMILTON, PHILIP A & DONNA	137-73 / 1/2 WHODGDON NSR	0.1		2,925	1	39
HAMPOIAN, HARRY & DIANE	101-93 / WF,HLS LOT S203,BLDG	0.2		69,450	0	930
HAMPTON, WILLIAM C, JR	108-01 / HLD LOT 295,BLDG	1.9		29,900	0	400
HAMPTON, WILLIAM C, JR	108-02 / HLD LOT 293	1.7		6,400	0	86
HANNA, ALAN L & ALICE M	113-30 & 33 / CARR LOTS 11A/B,BLDGS	0.5		69,950	0	937
HANNAFORD, FRANK K. &	127-11 / AND RD LOT,BLDG	0.6		41,500	0	556
HANSON, JEAN M	118-14 / WHY LOT 24	0.7		11,600	0	155
HANSON, WILLIAM E, ELVIRA I	414-01 / DODGE LD 1/2 INT WITH RONALD		54.0	1,600	0	21
HARDY, ROBERT H. & JULIA M.	120-01/2 / EATON TRK A	2.3		132,000	0	1,667
HARMON, A VIRGINIA, TRUSTEE	137-65 / NSR LOT,BLDGS	0.8		203,250	20	2,622
HARPER, ANGELINE	137-49 & 58 / WF,GL LOT,BLDG	0.7		188,750	19	2,527
HARPER, MARK S & GLORIA	422-09 / RT 9 LAND, BLDGS	17.8	30.0	143,200	0	1,917
HARRINGTON, WALTER H &	127-27 / WF,AND RD LOT,BLDGS	0.4		87,200	0	1,168
HARRIS, DAVID R & MERLE W	120-27 / HLA LOT 8,BLDGS	0.9		117,450	0	1,573
HARRIS, ERNEST J, JR	116-25 / HLD LOT 95A	2.2		3,300	0	44
HARRIS, MARGARET D	105-16 / WF,HL LOT,BLDGS	0.4		147,900	0	1,980
HARRIS, MARGARET D	105-30 / HL LOT	0.2		10,300	0	138
HAVEN, HAVEN & ROUISSE	118-08 / WHY LOT 19	1.4		9,350	0	125
HAVEN, HAVEN & ROUISSE	118-17 / WHY LOT 25,BLDGS	1.2		49,050	0	657
HAVEN, TARCZEL, KSR	118-06 / WHY LOT 53	1.0		8,800	0	118
HAWES, ROBERT W. & NANCY J.	127-12 / AND RD LOT,BLDGS	0.6		36,950	0	495
HAYES, CASEY J. & HELEN M.	120-03 / FR LOT 1,BLDG	1.6		124,700	0	1,670
HAYES, GLORIA E & EVANS,	106-18 / WF,HLD LOT,BLDGS	1.1		112,600	0	1,508
HAYES, JOSEPH S & ARLENE C	138-26 & 31 / WF,GL LOT,BLDGS	1.3		235,600	24	3,155
HAYES, JUDITH M	420-10 / RT 9 LAND		26.4	1,775	0	24
HAYES, MICHAEL & SUSAN	138-27 & 30 / WF,GL ACCESS & LOT,BLDGS	1.0		149,200	15	1,998
HAYES, MICHAEL & SUSAN	420-06 / RT 9 LAND,SHED		39.1	3,325	0	45
HAYES, MICHAEL & SUSAN	420-07 / RT 9 LOT,BLDGS	6.3		196,700	0	2,634
HEALEY, BRUCE E.	118-20 / WHY LOT 32	2.3		8,700	0	116
HEALY, DONALL	418-02 / BACKLAND OFF CPR,BLDGS	412.3	357.7	226,007	0	3,026
HEALY, DONALL	418-67 / POWER HOUSE			8,600	0	115
HEALY, DONALL B. & JOYCE A.	418-05 / BACKLAND OFF CPR	11.0	123.0	18,025	0	241
HEALY, DONALL B. & JOYCE A.	418-100 / MLE LOT 2B3U2	0.2		450	1	6
HEALY, DONALL B. & JOYCE A.	418-87 / MLE LOT 12B4U2	0.2		450	0	6
HEALY, DONALL & JOYCE	418-20 / MLE LOT 10B7U3	0.2		400	0	5
HEALY, DONALL & JOYCE	418-59,60,61,62,63,&64 / GATE HOUSE	36.7		120,750	0	1,617
HEALY, DONALL & JOYCE	418-66 / MLE LOT 4B1U1	0.1		350	0	5
HEALY, HERBERT C & SHIELA E	124-16 & 18 / WFLSU LOTS 10B,11,BLDG	0.6		108,250	0	1,449
HEALY, JANE F	424-07 / BACKLAND	10.0	98.0	14,450	1	193
HEALY, JANE F	424-09 / ARKWD LOT 10	5.2		28,900	3	387
HEALY, JANE F	424-15 / FARM LOT,BLDGS	33.3		515,200	52	6,899
HEALY, JANE F	424-20 / ARKWD LOT	6.9		22,300	2	299



TOWN OF STODDARD VALUATION AND TAXES

<u>OWNER OF RECORD</u>	<u>TAX MAP # / DESCRIPTION</u>	<u>ACRES</u>	<u>CUR U ACRES</u>	<u>TOTAL VALUE</u>	<u>VLG DIST TAX</u>	<u>NET TAX</u>
HEALY, JENNIFER MARIE	424-17/ARKWDL0T4	7.3		35,150	4	471
HEALY, MARY EILEEN	424-14/ARKWDL0T6	5.4		25,300	3	339
HEALY, NICHOLAS J	139-11/CWLOT,BLDGS	0.1		63,000	6	844
HEALY, NICHOLAS J.	424-06/BACKLAND	18.0		9,900	0	133
HEBERT, ARTHUR L & NANCY A	121-214/WF,OGHLL0T5	5.0		71,300	0	955
HEBERT, VERDE W, JR &	115-35 TO 37/SLE LOTS 49-51,BLDGS	1.2		58,600	0	685
HECK, LOUIS K & LYNN D	414-062/CPR LOTS	4.2		149,000	0	1,995
HECK, LOUIS K & LYNN D	415-233/WF, CPL0T	0.3		32,000	0	428
HEIM, AUDREY, M	408-05/RT 123 LOT,BLDGS	1.0		65,250	0	874
HELLER, DALE E	134-02/TFD LOT J1	0.2		10,850	0	145
HENDERSON, K DOUGLAS &	109-14/HLD LOT 258 & 259	4.7		87,600	0	1,073
HIDDEN LAKE CIVIC	111-16/HLD LOT	0.3		5,400	0	72
HIDDEN LAKE CIVIC	115-07/HLD BACKLOT	0.1		150	0	2
HIDDEN LAKE CIVIC	115-09/SLEBACKLOT	0.1		150	0	2
HIDDEN LAKE CIVIC	115-13/HLD BACKLOT	0.2		250	0	3
HIDDEN LAKE CIVIC	115-15/HLD BACKLOT	0.1		100	0	1
HIDDEN LAKE CIVIC	115-18/HLD BACKLOT	0.2		250	0	3
HIDDEN LAKE CIVIC	115-29/HLD LOT	0.5		9,200	0	123
HIDDEN LAKE CIVIC	115-42/HLD LOT	0.3		3,400	0	46
HIDDEN LAKE CIVIC	115-48/HLD LOT	0.5		3,450	0	46
HIDDEN LAKE CIVIC	118-43/HLD LOT	0.3		2,850	0	38
HIDDEN LAKE CIVIC	118-49/HLD LOT	0.6		6,600	0	88
HIDDEN LAKE CIVIC	118-51/HLD LOT	0.1		100	0	1
HIGHLAND LAKE ASSOCIATION	102-42/BEACH	0.5		39,000	0	522
HILCHEY, JOSEPH H &	111-13/HLD LOT 231	1.7		10,600	0	142
HILDRETH, ALICE	137-31/SBR LOT,BLDG	0.1		93,350	9	1,250
HILDRETH, WILLIAM L	137-32/SBR LOT	0.1		40,500	4	542
HILL, KENNETH & LUCILLE	123-06/WHITY LOT 41,BLDGS	2.5		117,250	0	1,570
HILL, LUCY B & HILL, ROGER M.	137-09/WF,RT 9,GL LOT,BLDG	0.0		44,350	4	594
HILL, LUCY B ; WICHLAND,	422-02 11 /RT 9 LAND,BLDGS	2.0	23.5	130,810	0	1,752
HILL, PRECIOUS M	109-16/HLD LOT 260	2.3		17,400	0	233
HILL, ROGER & CAROL	137-07/WF,GL ACCESS LOT	0.0		1,600	1	21
HILL, ROGER M & CAROL M	137-08/WF,GL ACCESS LOT	0.0		1,950	1	26
HILL, ROGER M & CAROL M	422-02 12/RT 9 LAND		41.5	5,800	0	78
HILTZ, RONALD E	418-91/MLE LOT 4B4U2	0.2		450	1	6
HILTZ, RONALD E	418-92/MLE LOT 5B4U2	0.2		450	1	6
HITCHCOCK, WILLIAM &	130-09/OPR LOT	0.3		4,050	0	54
HOBART, HAROLD R. &	421-11.1/RT 123 LOT,BLDGS	5.5		144,250	0	1,932
HODGDON, MARY S	137-073/ 1/2 WHAMILTON	0.1		2,925	1	39
HODGDON, MARY S	137-27/ GL WF,1/2 INT BEACH	0.6		34,250	21	459
HODGDON, MARY S	137-51 & 56/WF,GL LOT,BLDGS	1.1		213,700	21	2,861
HODGDON, MARY S	423-05/PRIEST LAND (1/2 INT)	23.0		25,600	0	343
HODGSON, MARK S. & SHERRI L.	124-08/WF,LSU LOT 3,BLDG	0.4		108,650	0	1,455
HOFFMAN, CAROLYN C &	131-11/RT 123 LOT,MH,BLDGS	0.5		43,050	0	576
HOFFMAN, JR. JOHN E. & JEAN	416-02/BACKLAND		56.8	5,400	0	72
HOGG, FRANK W & GWENNETH	116-34/HLD LOT 90,BLDGS	1.7		131,000	0	1,654
HOGUE, TIMOTHY E & WOODS,	108-22/HLD LOT 250,BLDG	1.8		104,750	0	1,403
HOLLAND, DONALD, JR	411-12 11/OARLAND	10.7		99,450	0	1,332
HOLLAND, DONALD R &	411-142/SHR LAND,BLDG	6.0		160,000	0	2,142
HOLLAND, JANET L.	124-07/WF,LSU LOT 2,BLDGS	0.3		147,350	0	1,973
HOLLAND, RICHARD	411-12 20/OARLAND,BLDG	10.0		113,350	0	1,518
HOLMES, DAVID S	126-43/SHR BACKLOT	0.9		900	0	12
HOLMES, ROBERT L & DENISE	415-24 TO 26/WF,CPL0T,BLDG	1.1		96,600	0	1,293
HOMFELD, GEORGE J & GLORIA	133-12/WF,TFD LOT D2,BLDG	0.4		110,150	0	1,475

TOWN OF STODDARD VALUATION AND TAXES

<u>OWNER OF RECORD</u>	<u>TAX MAP # / DESCRIPTION</u>	<u>ACRES</u>	<u>CUR U ACRES</u>	<u>TOTAL VALUE</u>	<u>VLG DIST TAX</u>	<u>NET TAX</u>
HOPKINS, MILDRED E., TRUSTEE	416-05/GILSUMSTDRD LOT,BLDG	1.6		59,550	0	797
HORSFALL, JAMES H	126-40/WF,SHR LOT,BLDG	0.8		106,400	0	1,425
HOWARD, LAUREN C & BRENDA	126-33/OAR LOT,MH	1.5		56,700	0	759
HOWE, PHILIP A, TRUSTEE	135-41 TO 43 /TFD LOTS (1/9 INT)			3,350	0	45
HOWE, PHILIP A, TRUSTEE	135-44 & 45 /TFD LOT 19,BLDGS	0.1		49,500	0	563
HOWE, PHILIP A, TRUSTEE	135-49/BEACH (1/9 INT)			2,000	0	27
HOWELL, JAMES E	418-56/MLE LOT 2B5U1	0.1		300	0	4
HOWELL, JAMES E	418-57/MLE LOT 1B5U1	0.1		350	0	5
HUARD, AIME, JR & DEBRA L	113-06/W&H LOT 10, BLDG	0.2		49,900	0	668
HUARD, AIME, JR & DEBRA L	403-02/MINNOTT SURVEY (1/5 INT)	76.2		41,000	0	549
HUARD, AIME, SR & GEORGETTE	113-22/WF,CARR LOT 9,BLDGS	1.4		202,000	0	2,705
HUARD, AIME, SR & GEORGETTE	113-34/CARR LOTS 10A/B	0.5		11,800	0	158
HUARD, AIME, SR & GEORGETTE	403-02/MINNOTT SURVEY (3/5 INT)	228.5		123,050	0	1,648
HUBER, DEAN G & RUTH E	411-113/SBA LOT 5	5.1		101,050	0	1,353
HUNTER, ALAN & LINDA	127-35/WF,ANDRD LOT,BLDG	0.3		99,100	0	1,327
HUNTER, HAZEL I	102-011/HLS LOT S78A	0.3		15,000	0	201
HUNTLEY, RUSSELL J. & TRACY	419-06/CNTY RD LOT,BLDGS	5.1		74,350	0	996
HUSSEY, CHRISTINE M.	132-12/WF,JP LOT,BLDG	0.4		92,800	0	1,243
HUSTED, VIRGINIA S C &	116-07/HLD LOT 27	1.5		9,600	0	129
HUSTED, VIRGINIA S C &	117-20/HLD LOT 25	1.7		19,550	0	262
HUSTED, VIRGINIA S C &	117-21/HLD LOT 26	1.7		11,150	0	149
HUSTED, WAYNE H. & VIRGINIA	117-19/SLE LOT 326	0.5		10,400	0	139
HYATT, JAMES & ALICE	424-12/ARKWD LOT 8	6.7		58,500	6	783
HYDE, CHARLES E, SR	119-04/HLD LOT 104	1.8		15,800	0	212
INACIO, JOHN W. & CONSTANCE	118-11/WHY LOT 21,BLDGS	1.3		55,100	0	738
INGERSON, FRED E., TRUSTEE	102-74 & 75 /WF,HLS S232,S231,BLDG	0.3		96,750	0	1,295
INTERVIROS TRUST	120-10/WF,FR LOT 6,BLDGS	1.5		205,850	0	2,756
IRELAND, NATHANIEL F &	408-03/RT 123 LAND,BLDGS	29.2		191,000	0	2,557
IRVING, RICHARD JR. & NANCY	102-082 TO 085 /WF,HLS S221-S224,BLDG	1.1		113,500	0	1,520
IRVING, RICHARD JR. & NANCY	102-95 TO 98 /HLS LOTS S271-S274	0.7		13,100	0	175
IVES, DAVID & ELAINE	122-15 /WF, WHY LOT 14,BLDGS	0.8		93,650	0	1,254
JACKSON, SHERWOOD L. &	408-09/RT 123 LOT,BLDGS	3.7		133,850	0	1,692
JACKTER, FRANKLIN & ANN C	120-26/HLA LOT 9	0.8		55,500	0	743
JAMES, RONALD W & JANICE G	114-18 /WF,B&E LOT 2A,BLDGS	1.6		224,300	0	3,003
JAMES, RONALD W & JANICE G	114-20/B&E LOT 2B	1.2		22,700	0	304
JAREST, DAVID G. & LYNN M.	118-04/WHY LOT 51	1.2		11,900	0	159
JAREST, DAVID G. & LYNNE M.	118-05/WHY LOT 52,BLDG	1.0		41,300	0	553
JARVIS, STEPHEN S, III &	105-06/WF,CARR LOT 19,BLDGS	0.4		167,750	0	2,246
JENKS, GORDON W & DAVID W,	134-33/WF,TFD LOT J18,BLDG	0.4		69,600	0	932
JENSEN, LYLE JR.	114-22/GORE LOT 4	13.5		178,200	0	2,386
JENSEN, LYLE M.	405-01.1 /LAND OFF SHEDD HILL RD.	17.3		26,250	0	351
JERCHA, ALICE M	117-23/HLD LOT 55	2.0		14,100	0	189
JERNBERG, JOYCE C	121-227/FRE LOT 14	0.4		5,500	0	74
JERNBERG, JOYCE C	121-23/WF,FRMN LOT,BLDGS	1.0		173,400	0	2,222
JEROME, NANCY C.,TRUSTEE	136-38/WF,TFD LOT B3,BLDGS	0.6		102,500	0	1,372
JOHNSON, JOHN P, ETALS	418-75/MLE LOT 9B7U2	0.2		400	1	5
JOHNSON, JOHN P, ETALS	418-76/MLE LOT 8B7U2	0.2		500	1	7
JOHNSON, LESTER M;	421-14/BBR LAND	48.0		47,000	0	629
JOHNSON, LOUISE V	125-13 /WLKRRD LOT,BLDG	1.2		67,000	0	797
JOHNSON, MARK L. & DALE J.	101-100 & 101 /WF,HLS S196,S197B,BLDGS	0.2		84,150	0	1,127
JONES, GEOFFREY T. &	126-26/WF,OAR INLET ACCESS	0.3		1,500	0	20
JONES, GEOFFREY T. &	126-36/OAR,SHR LOT,BLDGS	7.6		151,050	0	2,023
JONES, MARTHA E	131-35/MRDGH LOT 22,BLDG	0.4		88,250	0	1,182
JONES, RAYMOND L &	114-08/WF,HL LOT,BLDGS	1.0		137,600	0	1,842

TOWN OF STODDARD VALUATION AND TAXES

<u>OWNER OF RECORD</u>	<u>TAX MAP # / DESCRIPTION</u>	<u>ACRES</u>	<u>CUR U ACRES</u>	<u>TOTAL VALUE</u>	<u>VLG DIST TAX</u>	<u>NET TAX</u>
JONYNAS, IRENA D	131-41/MRDGH LOT 10	0.8		15,650	0	210
JORGENSEN, JERRY J.	102-043 /WF,HLS LOT S61	0.2		850	0	11
JORGENSEN, JERRY J	102-044 /WF,HLS LOT S62,BLDG	0.2		75,000	0	1,004
JOSLYN, LORRAINE J	420-05 /CNTY RD LOT, BLDGS	6.4		169,700	0	2,172
JUBERT, MICHAEL J & KAREN J	101-19 /WF,HLS LOT S51	0.1		14,400	0	193
JUNGELS, VERNA G. & JAY S.	124-01 /WHY RD LOT,BLDG	3.0		96,000	0	1,285
KACZKA, EMIL S, JR & JO ANN	115-17 /HLD LOT 80	1.0		10,400	0	139
KACZKA, EMIL S, JR & JO ANN	118-62 /HLD LOT 34	2.1		9,600	0	129
KACZKA, EMIL S, JR & JO ANN	119-33 /WF,HLD LOT 85C,BLDGS	1.3		187,400	0	2,509
KACZKA, EMIL S, JR & JO ANN	119-34 /WF,HLD LOT 85D	1.0		64,950	0	870
KAHLER, HENRIETTA M.	101-114 & 115 /HLS LOTS S307,S308	0.3		7,600	0	102
KAHLER, HENRIETTA M.	101-88 TO 90 /WF,HLS S206-S208,BLDG	0.5		108,900	0	1,458
KAPANTAIS, STEPHEN & LORNA	101-41 TO 43 /WF,HLS S21-23,BLDG	0.8		99,400	0	1,331
KAPIJ, JERRY E & SOPHIE	124-24 /WF,LSU LOT 16,BLDGS	0.4		108,100	0	1,447
KAUFER TRUST, MARIE A	137-40 /SBR LOT,BLDGS	0.2		114,050	11	1,527
KAVALAUSKAS, VITOLD J &	113-43 /CARR LOT 14A,BLDG	0.3		22,550	0	302
KAVALAUSKAS, VITOLD J &	113-51 /WF,CARR LOT,BLDGS	2.3		179,300	0	2,401
KAVJIAN, ANDREW & FALZONE,	117-07 /HLD LOT 35	0.5		7,500	0	100
KELLY, FRANCIS J, JR &	119-10 /HLD LOT 85,BLDGS	1.3		70,000	0	937
KELLY, JAMES L. & JEAN K.	108-28 /HLD LOT 238 & 239,BLDG	10.3		140,800	0	1,885
KENNEDY, WILLIAM & PATRICIA	120-08.3 /WF,FRE LOT 12,BLDGS	1.5		228,900	0	3,065
KENT, KENNETH M & EWELS,	115-65 /WF,SLE LOT 31,BLDG	0.6		197,700	0	2,647
KENYON, LINDA M	118-12 /WHY LOT 22,MH	1.4		41,200	0	552
KERBER REVOCABLE TRUST,	126-28 /WF,OAR LOT,BLDG	0.7		89,800	0	1,202
KERBER REVOCABLE TRUST,	126-29 /WF,OAR LOT,BLDGS	1.9		126,250	0	1,690
KERCEWICH, JERRY, JR &	128-08 /RT 123 LOT,BLDGS	0.6		41,650	0	558
KERNOZICKY, KONSTANTIN	130-19 /WF,DB LOT,BLDG	0.3		71,100	0	952
KEYES, CHRISTOPHER A &	112-17 /WF,HLD LOT 333	1.1		54,950	0	736
KIDESS, ATTALLAH A & HELEN	105-05 /WF,CARR LOT 18,BLDGS	0.5		116,300	0	1,557
KIEHN, ERIC & VIRGINIA Z	120-32 /HLA LOT 15,BLDG & BACK LOT 16	2.0		191,500	0	2,464
KIEHN, ERIC & VIRGINIA Z.	120-33 /HLA LOT 18	1.9		38,400	0	514
KIELY, ROBERT & CHRISTINE M	106-07 /HLD LOT 315,BLDG	3.3		62,100	0	832
KILEY, MILDRED	131-42 & 43 /MRDGH LOT 9,BLDG	0.7		26,150	0	350
KILLEFFER, ROBERT A, JR &	135-14 /RT 123 LOT,BLDG	0.5		128,150	0	1,716
KIMBALL, STANLEY & MYRNA	120-24 /WF,HLA LOT 1,BLDG	0.8		138,900	0	1,860
KINGSBURY, MARY K	415-37 /WF,CPLAND		12.5	1,750	0	23
KINGSBURY, MARY K (1/5 INT)	415-06 /WF,CPLLOT	0.5		4,830	0	65
KINGSBURY, MARY K W, ETAL	415-12 /WF,CPLAND		61.0	6,800	0	91
KINGSBURY, ROBERT W. &	138-04 /WF,GL LOT,BLDGS	2.1		226,300	23	3,030
KIRBER, WILLIAM M. &	114-24 /SHR LAND	28.0		80,200	0	1,074
KIRBER, WILLIAM M. &	120-35 /WF,HL LOT,BLDG	5.6		174,250	0	2,333
KIRBY, JOSEPH F & ELIZABETH P	102-26 & 27 /HLS LOT S92,S93,MH,SHD	0.5		31,850	0	426
KIRSTEIN, JONATHAN P. &	105-14 /WF,HL LOT,BLDGS	0.3		106,550	0	1,427
KLEBANOFF, MARCIE	121-04 /WF,FRM LOT C,SHEDS	0.4		41,050	0	550
KLEBANOFF, MARCIE	121-16 /FRM LOT B,BLDG	0.5		90,900	0	1,217
KLIE, HESTER C	128-16 /RT 123 LOT,BLDGS	0.7		141,250	0	1,891
KNIGHT, STEPHEN H & VIKKI L	118-37 /HLD LOT 10, BLDG	2.1		111,300	0	1,490
KNOWLTON, ROBERT H. &	102-46 /WF,HLS LOT S64,BLDGS	0.2		106,650	0	1,428
KOCHIS, LAURA B C/O	412-02 /OAR LOT	4.2		38,400	0	514
KOCHIS, LAURA B C/O	412-04 /OAR LOT,BLDGS	9.0		115,550	0	1,547
KOELLER, FLOYD E & JOAN G	113-46 & 47 /CARR LOTS 13B,14B,BLDGS	0.5		71,550	0	958
KONTROVITZ, NICHOLAS A &	127-01 /WTNY RD LOT	3.6		24,550	0	329
KOPRISKI, MICHAEL J &	102-56 /WF,MER LOT 3,BLDG	1.0		159,600	0	2,137
KRASINSKI, BERNARD & IRMA	104-26 /WF,CARR LOT 7,BLDGS	0.3		108,150	0	1,448



TOWN OF STODDARD VALUATION AND TAXES

<u>OWNER OF RECORD</u>	<u>TAX MAP # / DESCRIPTION</u>	<u>ACRES</u>	<u>CUR U ACRES</u>	<u>TOTAL VALUE</u>	<u>VLG DIST TAX</u>	<u>NET TAX</u>
KRASINSKI, BERNARD & IRMA	104-27/WF,CARRLOT8	0.4		57,150	0	765
KRAVARIK, GEORGE R &	130-03/RT 123/OFR LAND,BLDGS	111.4		121,350	0	1,625
KRIDER, MARK R & DEBORAH L	120-21/WF,H/LA LOT 4,BLDGS	0.7		200,100	0	2,679
KRUTT, RICHARD L	120-18/H/LA LOT 6,BLDG	0.9		103,700	0	1,389
KSR PARTNERSHIP	122-24/WF,WHY LOT 5,BLDGS	2.9		241,450	0	3,233
KUBECK, GERALD E &	112-18/WF,HLD LOT 334,BLDG	2.6		148,200	0	1,984
KUEHL, JOHN F, JR & BETH E	123-03/WHY LOT 44	2.6		13,400	0	179
KUEHN, SHERRY W	110-19/SLE LOT 94	0.5		10,100	0	135
KUMPU, WALTER R & MARJORIE	101-76/WF,HLS LOT S55,BLDGS	0.2		68,900	0	923
KUMPU, WALTER R & MARJORIE	102-40& 41/WF,HLS LOTS S58,S59	0.8		27,200	0	364
KUNZ, ELIZABETH, KOPROWSKI,	117-07/ATEN RD BACKLAND	19.0		18,000	0	241
KUNZ (WEEKS), ELIZABETH,	418-123 /MTN LAKE ESTATES LOT	3.8		8,000	0	107
KURPESKI, ANN L	115-26/HLD LOT 75,BLDGS	1.4		26,650	0	357
KURPESKI, ANN L	115-30/HLD LOT 74	1.4		11,450	0	153
KURPESKI, ANN L	115-31/HLD LOT 73	1.3		11,350	0	152
KURPESKI, ANN L	115-32/HLD BACKLOT 7&A	1.8		2,700	0	36
KURPESKI, ANN L	116-28/HLD LOT 72	1.4		11,300	0	151
KWAAK, DONALD H.	108-27/HLD LOT 240	1.4		13,750	0	184
LABROSSE, PEGGY A.	402-01/LAND OFF KINGS ST		94.0	7,450	0	100
LABUKAS, JOHN C & JODI M	120-09.1/WF,FRE LOT 10,BLDG	1.5		228,850	0	3,064
LACLAIR, THERESE A.	135-07 & 08/RT 123 LOTS,BLDGS	0.4		79,850	0	1,069
LADD III, HAROLD J & JUDITH L	108-19/HLD LOT 253	2.7		18,200	0	244
LADD III, HAROLD J. & JUDITH L	108-20/HLD LOT 252	2.7		17,450	0	234
LAFARGUE, FLORENCE W	137-39/WF GL,SBR LOT,BLDGS	0.2		154,650	16	1,803
LAFLAMME, ROGER E & CLAIRE	418-13/MLE LOT 18B4U1	0.2		400	1	5
LAFLEUR, MARK R & LISA M	109-19/HLD LOT 263	2.2		15,050	0	202
LAFRENIER, DENNIS J	107-28/HLD LOT 242	0.9		10,850	0	145
LAKE, DONALD K. & MELINDA J.	422-26/RT 9 LAND	23.2		79,900	0	1,070
LAKE, SAMUEL L.	110-02/HLD LOT 290	4.9		104,350	0	1,397
LAKEFALLS ASSOCIATION	139-02/CW LOT	1.2		3,350	0	45
LAKEFALLS ASSOCIATION	139-05 TO 08/CW LOTS	0.6		11,600	0	155
LAKEFALLS ASSOCIATION	423-01/BACKLAND OFF NSR	36.0		19,350	0	259
LAKEFALLS ASSOCIATION	424-27/ARKWD LOT 18	7.3		27,350	0	366
LAKEFALLS ASSOCIATION	424-29/ARKWD LOT 16	22.7		67,900	0	909
LAKEFALLS ASSOCIATION	424-30/ARKWD LOT 15	26.4		54,100	0	724
LAMOTHE, PATRICIA J.	126-55/WF,STNRD LOT,BLDGS	0.2		91,700	0	1,228
LAMY, MAURICE & JANE	132-11/WF,IPLOT,BLDG	2.3		140,450	0	1,881
LANDALE, DEAN	134-17/RT 123 LOT,BLDGS	0.1		47,300	0	633
LANDALE, DEAN & CHRISTINE	108-06/HLD LOT 283,BLDG	1.9		91,850	0	1,230
LANG, CHARLES O & DARELLE J	137-20/BRK WF,NSR,SBR LOT,BLDGS	0.3		113,050	11	1,514
LANGILLE, EDWARD D & HAZEL	101-95 & 96/WF,HLS S201,S200,BLDG	0.5		111,850	0	1,498
LANNI, CHARLES L & NICHOLAS	108-23/HLD LOT 249	2.2		15,600	0	209
LARIVIERE, CHRISTOPHER J	127-39/WF,ANDRD LOT,BLDGS	0.5		88,100	0	1,180
LASKY, SYLVIA RHOMBERG &	137-06/WF,GL ACCESS LOT	0.0		1,600	0	21
LASKY, SYLVIA RHOMBERG &	137-79/RT 9 LOT	0.0		3,300	1	44
LAUBSHIRE, HELEN G., TRUSTEE	137-85/R99 LOT,BLDG	1.0		62,950	6	843
LAUBSHIRE, HELEN G. ,	137-86/RT 9 LOT	0.8		20,150	2	270
LAVIGNE, ELIZABETH D	137-43/SBR,NSR LOT,BLDGS	0.1		77,650	8	1,040
LAVOIE, ELAINE A	118-02/WHY LOT 45	1.0		13,150	0	176
LAVOIE, ELAINE A	123-07/WHY LOT 47	3.0		4,500	0	60
LEARY, PATRICK J. & JAN V.	136-18 & 19/WF,TFD LOTS A3,A4,BLDG	0.6		131,550	0	1,761
LEDWITH, ROSWELL B &	101-54/WF,HLS LOT S34,BLDG	0.3		81,050	0	1,085
LEE, HENRY R, JR & MARY	119-01/HLD LOT 36,BLDG	1.8		70,850	0	949
LEES, GEORGE E, JR & BALL,	102-39/HLS LOT S81	0.2		8,300	0	111

**TOWN OF STODDARD VALUATION AND TAXES**

<u>OWNER OF RECORD</u>	<u>TAX MAP # / DESCRIPTION</u>	<u>ACRES</u>	<u>CUR U ACRES</u>	<u>TOTAL VALUE</u>	<u>VLG DIST TAX</u>	<u>NET TAX</u>
LEFRANCOIS, JOHN M &	139-49/WF,PRSLR LOT 14,BLDGS	0.6		84,100	8	1,126
LEHRMAN, HENRY J, III	404-05/DODGELAND,BLDG	43.2		79,300	0	1,062
LEHTINEN, MARY & EDWIN	410-04/CPR LOT	1.3		30,500	0	408
LEINWEBER, RICHARD &	120-16/HLA LOT 14	1.5		41,400	0	554
LEKBERG, JIM M & REBECCA H	101-24 & 25 /WF,HLS S5,S6A,BLDGS	0.4		106,265	0	1,423
LEMIEUX, DAVID K & JEAN M	118-07/WHY LOT 54A,BLDGS	0.8		54,450	0	729
LENT, DALE & RICHARD	102-23/HLS LOT S89,BLDG	0.2		22,200	0	297
LEONARD, GEORGE	130-21 /WF,DB LOT,BLDG	0.4		62,500	0	837
LEONARD, LORI L	101-55 /WF,HLS LOT S35,BLDG	0.4		96,400	0	1,291
LEONARD, MARK J	111-24/HLD LOT 155	2.0		11,750	0	157
LEONARD, MARK J	111-25/HLD LOT 156	2.0		11,650	0	156
LEOTTA, MARLINE J	108-18 /HLD LOT 254	3.1		16,400	0	220
LEOTTA, MARLINE J	411-05/MSR LOT,MH	0.8		100,000	0	1,339
LES, JOHN & JANICE	111-26/HLD LOT 157	2.9		14,400	0	193
LES, JOHN & JANICE	111-28/HLD LOT 159	1.8		13,300	0	178
LESSARD, AIME E. JEANNE M.	131-20/MRDGHL LOT 3A,BLDGS	0.2		80,800	0	982
LESSER, DAVID B. &	136-17/WF,TFD LOT A5,BLDGS	0.2		103,650	0	1,388
LEVERING, CHESTER E & DEBRA	107-26/HLD LT 24A,BLDG	1.1		136,900	0	1,833
LEVERING, CHESTER E & DEBRA	107-27/HLD LOT 243	0.7		7,650	0	102
LEVESQUE, ALBERT A. &	131-08/RT 123 LOT,BLDGS	0.5		62,600	0	838
LEYDEN, DONALD F & MARIAN F	127-21/ANDRD LOT	0.2		8,500	0	114
LEYDEN, DONALD F & MARIAN F	128-15.1/KING STREET	5.6		30,750	0	412
LEYDEN, DONALD F & MARIAN F	415-31 /WF,CP LOT	0.3		31,650	0	424
LEYDEN, DONALD F & MARIAN F	415-32 /WF, CP LOT	0.6		5,950	0	80
LEYDEN, DONALD F & MARIAN F	415-33/ CPR LAND		132.0	2,325	0	31
LEYDEN, RICHARD F &	128-15/RT 123 LOT,BLDGS	0.3		55,750	0	746
LEYDEN, RICHARD F &	414-02 & 03 /ES CPR LAND					
LIFRIERI, RITA A	418-113/MLE LOT 5B2U2	0.2		400	1	5
LIFRIERI, RITA A	418-114/MLE LOT 4B2U2	0.2		450	1	6
LIGHTBODY, FRANK W. &	113-61/LTBY LOT L18,BLDGS	5.1		50,250	0	673
LIGHTBODY, JOHN L JR &	104-13/WF,CP LOT	0.1		450	0	6
LIGHTBODY, JOHN L JR &	405-01.3/LAND-ES DODGE FARM RD		88.0	3,375	0	45
LIGHTBODY, JOHN L JR &	405-03/LAND-ES DODGE FARM RD	12.0		16,650	0	223
LIGHTBODY, JOHN L JR &	405-04/LAND-ES DDG FRMRD,BLDGS	13.2		156,300	0	2,093
LIGHTBODY, JOHN LEROY	113-63/LTBY LOT L9,BLDGS	1.1		74,850	0	1,002
LIND, DAVID O	111-18/HLD LOT 129	1.7		16,700	0	224
LIND, DAVID O	111-30/HLD LOT 161	2.4		17,150	0	230
LISTON, EVELYN Z	118-57/WF,JLD LOT	1.4		18,150	0	243
LOUGHREY, DAVID K & JUDITH	127-47/WF,ANDRD LOT,BLDGS	0.3		108,650	0	1,455
LOUNSBURY, ROBERT J	119-41/WF,CNGRVE LOT 2,BLDGS	2.9		261,300	0	3,499
LOY, REINHARD S & OLIVIA M	139-03 & 44/WF,CW LOTS,BLDGS	0.2		114,850	11	1,538
LUND, EARLE L & MARY N	420-30/RT 123 LOT, BLDGS LOT LINE ADJ.	2.4		213,600	0	2,760
LUND, EARLE L. & MARY N.	422-20.1 /PRATT LOT1	5.0		115,500	0	1,547
LUSSIER, THOMAS J. &	109-10/HLD LOT 269	2.2		44,250	0	493
LYMAN, ROBERT % WILLIAM	101-70/WF,HLS S49, SHD	0.4		44,250	0	593
LYONS, KEVIN & CLAUDIA	106-09/HLD LOT 313	6.5		25,950	0	347
LYONS, THOMAS R.	411-11.4/SBA LOT 4	5.1		105,400	0	1,411
MACALLISTER, JOHN & JOAN	138-22/WF,GL LOT,BLDGS	0.5		238,150	24	3,189
MACEACHRAN, JOHN H. &	414-7.31/CPW LOT 3A, SEC 2	2.1		21,950	0	294
MACEACHRAN, JOHN H. &	414-7.4/CPW LOT 4		44.9	3,400	0	46
MACKENZIE, WARREN A. &	134-23/WF,TFD LOT 11,BLDGS	1.2		126,150	0	1,689
MACKENZIE, WARREN A. &	134-31/ROAD - NV					
MACKINTOSH, DONA P	105-04/WF,CARR LOT 17,BLDGS	0.7		150,950	0	2,021
MADORE, NORMAN W	113-37/CARR LOT 12E	0.2		20,850	0	279



TOWN OF STODDARD VALUATION AND TAXES

<u>OWNER OF RECORD</u>	<u>TAX MAP # / DESCRIPTION</u>	<u>ACRES</u>	<u>CUR U ACRES</u>	<u>TOTAL VALUE</u>	<u>VLG DIST TAX</u>	<u>NET TAX</u>
MADORE, NORMAN W	113-41/CARRLOT 13E,BLDG	0.4		65,800	0	881
MAGNANI, GEORGE R & PAULA	107-20/HLD LOT 145	1.4		13,650	0	183
MAGRO, FRANK & ELIZABETH	119-39/WF,WHY LOT 16,BLDGS	0.7		122,100	0	1,635
MAHLAND, MARGARET A	117-06/HLD LOT 41	1.6		11,350	0	152
MAILLET, CHARLES J &	117-04/HLD LOT 9,BLDG	1.7		77,450	0	1,037
MAILLET, DONALD J & ANITA M	117-03/HLD LOT 8	1.8		10,900	0	146
MAINE, CRAIGEN FAMILY	404-04/DODGELAND		118.0	13,150	0	176
MAJORS, JACK L & DIANE, ET	115-64/WF,SLE LOT 32,BLDGS	0.3		103,600	0	1,287
MAMMONE, VINCENT, ETALS	418-81/MLE LOT 2B7U2	0.2		450	1	6
MAMMONE, VINCENT, ETALS	418-82/MLE LOT 1B7U2	0.2		500	1	7
MANGAUDIS, BRIAN E. &	101-91 & 92 / WF,HLS S205,S204,BLDG	0.4		113,600	0	1,521
MANN, THOMAS A, ANN &	108-25/HLD LT 248A	2.9		8,400	0	112
MANNING, ERIC S. & SUSAN R.	412-05/OAR LOT,BLDGS	2.5		65,950	0	883
MANSELL, JAY & ATHENA	121-222/FRE LOT 19	2.8		107,800	0	1,443
MANZ, ROBERT L & ISABELLA M	107-04/HLD LOT 212A	1.9		14,100	0	189
MANZ, ROBERT L & ISABELLA M	119-06/HLD LOT 102	1.7		16,150	0	216
MARA, PHILIP E & MAUREEN W	119-05/HLD LOT 103	1.9		16,550	0	222
MARCINUK, ADAM J. &	101-56/WF,HLS LOT S36,BLDG	0.3		63,200	0	846
MARINELLO, JOSEPH & DIANA	102-049/WF,HLS LOT S67,BLDG	0.2		77,900	0	1,043
MARKS, ARNOLD & SUSAN	114-16/WF,B&E LOT 4	1.6		113,750	0	1,523
MARKS, ARNOLD & SUSAN	114-17/WF,B&E LOT 3,BLDGS	1.6		251,200	0	3,364
MARQUIS, DENNIS & PAULINE	135-06/RT 123 LOT,BLDGS	0.5		108,300	0	1,450
MARQUIS, MICHAEL A & NANCY	136-08/WF,TFD LOT M5,BLDG	0.4		110,700	0	1,482
MARRAD'S TIMBER CO.	103-07/WF,HLS LOT S501	0.7		43,850	0	587
MARRAD'S TIMBER COMPANY	101-108 TO 113 /HLS LOTS S301 TO S306	1.1		24,250	0	325
MARRAD'S TIMBER COMPANY	101-116 & 117/HLS LOTS S309,S310	0.4		8,900	0	119
MARRAD'S TIMBER COMPANY	102-081 /WF,HLS LOT S225	0.2		27,600	0	370
MARRAD'S TIMBER COMPANY	102-110 & 111 /HLS LOT S286,S287	0.4		12,900	0	173
MARRAD'S TIMBER COMPANY	102-116/HLS LOT S292	0.2		8,250	0	110
MARRAD'S TIMBER COMPANY	103-12/HL LOT	0.5		11,900	0	159
MARREN, JOHN J. JR.	138-34/SPRCLD LOT 5,BLDG	0.7		244,800	22	3,278
MARSHALL, DONALD A.	422-08/RT 9 LAND, BLDGS	5.5	42.0	130,075	0	1,742
MARSHALL, RICHARD A. &	125-01 /SHR LOT, BLDGS	1.7		118,500	0	1,487
MARSHALL, RICHARD A &	126-42/SHR LOT,BLDG	0.6		15,300	0	205
MARTIN, DONALD K & EILEEN D	112-14 /WF,HLD LOT 330	1.1		79,350	0	1,062
MARTIN, GARY W.	411-07 TO 09 /MSR LOTS,BLDGS	1.2		69,300	0	928
MARTIN, JANET F	102-086 & 087 /WF,HLS LOTS S220,S219	0.6		46,350	0	621
MARTIN, JANET F	102-91 TO 94 /HLS LOTS S267-S270	0.7		3,250	0	44
MARTIN, LAWRENCE D. & LOLA	114-19/WF,B&E LOT 1	2.5		81,850	0	1,096
MARTLAND, WALLACE A &	102-106 TO 108 /HLS LOTS S282-S284A	0.5		15,600	0	209
MARTLAND, WALLACE A &	102-70 & 71 /WF,HLS S236,S235,BLDG	0.3		78,850	0	1,056
MASON, BARBARA J	126-56 /WF,STN RD LOT,BLDGS	0.2		94,550	0	1,266
MASON, GLEN R.	117-18/HLD LOT 24,BLDGS	1.9		94,200	0	1,261
MASON, MERLE	411-111/SBALOT 7	8.3		44,900	0	601
MASON, MERLE	415-162 /WF,CGCPLOT 2	2.0		49,800	0	667
MATSON, STEVEN C. & NANCY	414-32/BROWNLAND	41.0		30,600	0	410
MATSON, STEVEN C & NANCY N	110-03/SLE LOT 32	0.5		4,950	0	66
MATSON, STEVEN C & NANCY N	110-04/SLE LOT 31,BLDG	0.4		58,200	0	779
MATSON, STEVEN C & NANCY N	110-05/SLE LOT 30	0.4		4,150	0	56
MATUSKIEWICZ, THEODORE R &	127-18-20,25,26 /WF,AND RD LOTS,BLDG	2.1		99,700	0	1,335
MAXWELL EST., K. % M.	131-46 & 47 /MRDGH LOT 8,BLDG	0.4		35,350	0	473
MAY, RUTH A	119-03/HLD LOT 39	1.8		13,050	0	175
MAYNARD, PRISCILLA F	138-15-18,43,44 /WF,GL LOTS & LAND,BLDGS	5.5		301,650	30	4,039
MCCARTHY, JAMES J. &	118-29/HLD LOT 2	3.0		126,050	0	1,688

**TOWN OF STODDARD VALUATION AND TAXES**

<u>OWNER OF RECORD</u>	<u>TAX MAP # / DESCRIPTION</u>	<u>ACRES</u>	<u>CUR U ACRES</u>	<u>TOTAL VALUE</u>	<u>VLG DIST TAX</u>	<u>NET TAX</u>
MCCARTHY, JAMES J. &	118-31/HLD LOT 3	1.4		15,950	0	214
MCCARTHY, THOMAS J & SUSAN	107-05/HLD LOT 212B	3.2		15,200	0	204
MCCLURE, JAMES K. & THERESA	419-09/CNTY RD LOT, MH, SHED	6.9		61,300	0	821
MCCOLL, PAULA & BRUCE W.;	127-40/WF, AND RD LOT, BLDGS	0.4		85,200	0	1,141
MCCORMACK, CHRISTOPHER &	120-05/FR LOT 3	1.6		28,300	0	379
MCCRACKIN, JAMES D &	108-13/HLD LOT 273	2.1		14,950	0	200
MCCRACKIN, JAMES D &	108-14/HLD LOT 272	2.0		15,250	0	204
MCCULLOUGH, HUGH & VIOLET	407-04/LOT-W/S KINGS ST	8.1		25,450	0	341
MCDONOUGH, MARTHA &	113-58/LTBY LOT L12, BLDGS	0.7		94,850	0	1,270
MCDUFFEE, DUANE A. & NANCY	116-11/HLD LOT 52, BLDGS	2.7		103,400	0	1,385
MCENANEY, ELEANOR &	125-12/SHR LOT	2.1		24,600	0	329
MCGOWAN, JOYCE K	421-01/GRAY LOT 1		7.1	550	0	7
MCGOWAN, JOYCE K	422-17/BACKLAND OFF RT 9		257.0	19,500	0	261
MCGOWAN, JOYCE K.	422-18/BACKLAND OFF RT 9		17.0	525	0	7
MCGOWAN, JOYCE K	422-21/TAYLOR-GREEN LAND		46.0	3,500	0	47
MCIVER, KIM & BRIAN	121-21.3/WF, CGHL LOT 4	5.3		64,950	0	870
MCKELVEY, HARRY S.	126-74/WF, RT 123 LOT, BLDG	0.0		27,550	0	369
MCLANAHAN, DAVID	126-41/WF, SHR LOT, BLDGS	1.3		114,400	0	1,532
MCLAUGHLIN, ROBERT G. &	424-34/ARKWD LOT 13	8.2		107,050	0	1,433
MCLEAN REVOC. TRUST,	137-46 & 60/WF, GL LOT, BLDGS	0.4		196,350	20	2,629
MCLELLAN & MCMAHON	137-18/WF, RT 9, GL LOT, GARAGE	0.1		41,900	4	561
MCLELLAN & MCMAHON	137-19/WF, NSR LOT	2.3		232,500	23	3,113
MCMAHON, TERENCE S &	130-05/RT 123 OFR LOT, BLDGS	3.3		109,000	0	1,460
MCOSKER, TIMOTHY C & JANE D	119-25/WF, JLD LOT 23, BLDGS	0.8		134,900	0	1,806
MCPADDEN TRUST	106-20/WF, HLD LOT, BLDGS	2.9		135,000	0	1,808
MEADOWSEND TIMBERLANDS	413-06/OLD KNECNCRDR RD LAND		70.0	5,875	0	79
MECHESKI, TIMOTHY L. &	116-14/HLD LOT 47	1.8		94,300	0	1,263
MEEHAN, TERRY D & MARTHA B	108-31/HLD LOT 98	0.5		10,100	0	135
MEEHAN, TERRY D & MARTHA B	109-03/HLD LOT 298	2.5		11,850	0	159
MEEHAN, TERRY D & MARTHA B	109-04/HLD LOT 299	2.3		11,200	0	150
MELZMUF ROBERTA A	104-24/WF, CARR LOT 5, BLDGS	0.4		91,750	0	1,229
MELZMUF ROBERTA A	104-25/WF, CARR LOT 6, SHED	0.3		45,850	0	614
MERCER, LAURIE J	113-39/WF, CARR ISLAND, BLDGS	1.7		111,700	0	1,496
MERCHANT, DORIS M	130-23/WF, DB LOT, BLDGS	0.3		67,750	0	907
MEROLLA, STACEY & SALESKI,	421-09.1/STAPLES LOT 1	5.1		76,850	0	1,029
MERRIEWOOD VILLAGE, INC	103-01/WF, HL LAND, 21 CTGS	34.0		823,100	0	11,021
MERRIEWOOD VILLAGE, INC	105-12/WF, HL LOT, SHED	0.5		56,250	0	753
MERRILL, WILLIAM, CHARLOTTE,	409-01/PROCTOR LAND (1/2 INT)		115.5	9,388	0	126
MEYER, MAUREEN A.	121-18/FRMN LOT D	0.8		14,900	0	200
MEYER, MICHAEL F & MARY M	121-13/WF, FRMN LOT 9, BLDGS	0.6		152,350	0	2,040
MICHALEWICZ, JEANNETTE D.M.	131-19/MRDGH LOT 3, BLDG	0.3		90,700	0	1,214
MICHAUD, BRIAN D. & POWER,	128-07/RT 123 LOT, BLDGS	0.8		114,250	0	1,530
MIDDLETON, MARY ANN	129-12/RT 123 LOT	0.7		2,950	0	40
MIGLIORE, JAMES	101-59/WF, HLS LOT S39, BLDGS	0.3		78,850	0	1,056
MILLER, CHARLES R. & KATHY J.	121-15/FRMN LOT A, BLDG	0.8		94,000	0	1,259
MILLER, DONALD & JOAN L	132-01/WF, JP LOT, BLDG	3.2		77,250	0	1,034
MILLER, DONALD & JOAN L	132-09/IP LOT	0.2		2,750	0	37
MINER, BONNIE L.	423-07/LAND & BLDGS	4.8		48,600	0	651
MINER, BONNIE LEE	423-06/BACK LOT OFF RT 9	1.0		2,100	1	28
MINIE, DONALD E & MARY	137-21 & 22/BRK WF, SBR LOT, BLDGS	0.2		95,450	10	1,278
MINTON, GAEL R. & TYREE	125-19/WLKR RD LOT, BLDGS	0.7		28,100	0	376
MINTON, TYREE G. & GAEL R.	125-16/WF, WLKR RD LOT, BLDGS	0.2		142,550	0	1,909
MIXA, THOMAS	120-36/HLA PARCEL A, BLDGS	7.8		73,900	0	990
MOE, RUTH H	135-34/WF, TFD LOT K3, BLDGS	0.2		95,200	0	1,275

TOWN OF STODDARD VALUATION AND TAXES

<u>OWNER OF RECORD</u>	<u>TAX MAP # / DESCRIPTION</u>	<u>ACRES</u>	<u>CUR U ACRES</u>	<u>TOTAL VALUE</u>	<u>VLG DIST TAX</u>	<u>NET TAX</u>
MOLESKY, ANTHONY T & ETHEL	134-21/TFD LOT 17, BLDG	0.5		53,150	0	712
MOLESKY, ANTHONY T & ETHEL	134-28/WF,TFD LOT 15A (ROW)	0.1		3,700	0	50
MOLINA, DONNA M.	133-19/WF,TFD LOT E2,BLDGS	0.8		122,550	0	1,641
MONADNOCK DEVELOPMENTAL	126-12/RT 123 LOT,BLDGS	0.7		87,050	0	0
MONIZ, MARK	112-09/HLD LOT 328	1.3		9,550	0	128
MONTINERI, PAUL & SONIA	119-13/SLE LOT B4	0.3		6,550	0	88
MONTINERI, PAUL & SONIA	119-16/SLE LOT BIB	0.5		9,850	0	132
MONTINERI, PAUL & SONIA L	119-12/SLE LOT B3	0.2		6,350	0	85
MONTINERI, PAUL & SONIA L	119-14/SLE LOT B5	0.3		7,250	0	97
MONTINERI, PAUL & SONIA L	119-17/SLE LOT B8	0.3		7,250	0	97
MONTINERI, PAUL & SONIA L	119-18/SLE LOT B7	0.3		6,150	0	82
MONTY, JOANN	131-06/BACKLAND	16.0		13,800	0	185
MONTY, JOANN	131-13/RT 123 LOT, FND	7.7		62,750	0	840
MONTY, JOANN	131-16/WF,JP ACCESS	0.1		9,500	0	127
MONTY, JOANN	131-16.1/RT 123 LOT	0.8		9,050	0	121
MONTY, KEVIN & KENDALL,	111-34/HLD LOT 141, BLDG	1.6		91,700	0	1,228
MOONEY, JOHN F.	408-19/RT 123 LOT,MH,SHED	2.0		60,400	0	709
MOONEY, WARREN F, JR.	408-10/DOERD LOT,MH,SHED	0.9		31,100	0	316
MOONEY, WARREN F, JR	408-18/DOERD LOT,MH,SHED	2.5		45,300	0	607
MORRIS, JAMES H & SUSAN N	108-24/HLD LOT 248	5.1		19,250	0	258
MORRIS, JAMES H & SUSAN N	403-01/LAND-COPELAND RD	136.0		112,600	0	1,508
MORRIS, T. SCOTT & CINDY L.	117-22/HLD LOT 54	4.0		15,750	0	211
MORTON, ROBERT W &	101-47/WF,HLS S27,S28,BLDG	0.3		92,050	0	1,233
MOULTON, ALAN H. & NANETTE	415-166/WF,CGCP LOTS 5&6,BLDGS	5.3		224,850	0	3,011
MOWAT, WILLIAM, JR &	120-13/WF,FR LOT 9,BLDG	1.9		183,650	0	2,459
MOYNIHAN, TARA & MOLESKY,	135-20/RT 123 LOT,BLDGS	0.2		62,550	0	838
MOYNIHAN, TARA & MOLESKY,	135-21/LOT OFF RT 123	0.2		350	0	5
MUCKLE, ROBIN M.	127-38/WF,AND RD PENN,BLDGS	1.1		97,400	0	1,304
MUNDY, DARYL L & SUSAN A	111-22/HLD LOT 153,BLDG	2.0		17,850	0	239
MURDOCK, RICHARD W. &	137-47 & 59/WF,GL LOT,BLDGS	0.4		186,050	19	2,391
MURPHY, EDWARD, JR, MARY E	139-45/WF,GL LOT,BLDGS	0.3		142,500	14	1,908
MURPHY, EDWARD, JR, MARY E	424-22/ATEN RD LOT	8.0		29,350	2	393
MURPHY, JAMES F & JUDITH A	113-68 & 69/LTBY LOT L5,L4, BLDG	1.6		118,800	0	1,491
MURPHY, MARYELLEN &	102-35 TO 38/HLS S101-S104,BLDGS	0.8		67,600	0	905
MURRAY, BEVERLY K &	112-20/WF,HLD LOT 335,BLDGS	3.0		151,950	0	2,035
MURRAY, JAMES	135-17/RT 123 LOT,BLDGS	0.4		41,450	0	555
MURRAY, ROBERT & BEVERLY	112-19/WF,HLD LOT 1	1.0		58,450	0	783
MUTO, MICHAEL	116-29/HLD LOT 95	2.1		11,450	0	153
MUTO, MICHAEL	116-30/HLD LOT 94	2.0		13,800	0	185
MUTO, MICHAEL	116-31/HLD LOT 93	2.1		16,050	0	215
NADEAU, PAUL R & EDMOND H	121-21.2/WF,CGHL LOT 3	5.0		62,750	0	840
NAGY, BALINT, & GERTRUDE	411-11.2/SBA LOT 6	5.1		163,500	0	2,189
NAIR, ROBERT	120-22/WF,HLA LOT 3	0.7		64,000	0	857
NASSAU, ARTHUR M	120-25 & 30/HLA LOT 10	2.0		30,550	0	409
NASSAU TRUST, REBA L.	120-23/WF,HLA LOT 2,BLDG	0.8		164,200	0	2,199
NELSON, CAROL A.	129-05/MSR LOT,BLDGS	1.4		93,450	0	1,251
NELSON, MARK E, EARLC, &	113-21/CARR LOT 8A,BLDGS	0.6		71,050	0	951
NELSON, STEPHEN R & PHYLLIS	113-65/LTBY LOT L7, BLDG	1.2		77,750	0	1,041
NEW HAMPSHIRE, STATE OF	136-13/DAM, ISLAND POND	0.5				
NEW HAMPSHIRE, STATE OF	137-89 & 423-18/RT 9 LOT	0.5				
NEW HAMPSHIRE, STATE OF	407-05/PITCHER MIN FIRE TOWER	5.0				
NEW HAMPSHIRE, STATE OF	413-08/"TWIN ARCH RESERVE"	0.8				
NEW HAMPSHIRE, STATE OF	421-05/RT 9 BUFFER LOT	0.5				
NEW HAMPSHIRE, STATE OF	422-14/RT 9 BUFFER LOT	1.2				



TOWN OF STODDARD VALUATION AND TAXES

<u>OWNER OF RECORD</u>	<u>TAX MAP # / DESCRIPTION</u>	<u>ACRES</u>	<u>CUR U ACRES</u>	<u>TOTAL VALUE</u>	<u>VLG DIST TAX</u>	<u>NET TAX</u>
NEW HAMPSHIRE, STATE OF	423-17/RT9 LOT, NEW STATE SHED	7.3				
NEWBY, JOHN R. & RENEE I.	126-01/OCR LAND	20.0		216,350	0	2,897
NICHOLAS, JOSEPH T &	126-10/WF, DB LOT, BLDGS	0.6		47,750	0	639
NICHOLS, CECIL & ULDENE,	418-07/MLE LOT 11B4U1	0.1		250	1	3
NICHOLS, CECIL & ULDENE,	418-09/MLE LOT 13B4U1	0.2		450	1	6
NICHOLS, CHESTER	105-17/WF, HL LOT, BLDGS	1.3		213,500	0	2,859
NICHOLS, CHESTER	105-31/HL LOT	0.4		13,350	0	179
NICHOLS, MILDRED J	121-05 & 06/WF, FRMN LOT 1,2, BLDGS	0.5		127,750	0	1,711
NICOLETTI, RICHARD A &	137-53 & 54/WF, GL LOT, BLDG	0.6		168,000	17	2,250
NORCROSS, ARTHUR C & JOAN	137-75/OFF NSR LOT	0.4		8,200	1	110
NORTON, SARAH H & HANSON,	420-31/RT 123 LOT, BLDGS	1.9		89,500	0	1,198
NUNES, AGOSTINHO N. & BAIR,	120-143/B/PLOT 301	2.8		214,350	0	2,870
O'BRIEN, JOHN J. & LORI A.	101-62 & 63/WF, HLS S42, S42A, BLDG	0.5		123,750	0	1,657
OBRIEN, MAURICE E, JR	418-21/MLE LOT 11B7U3	0.2		400	1	5
OBRIEN, ROBERT V & ANN H	135-36/WF, TFD LOT K1, BLDGS	0.2		139,250	0	1,865
OFFENBERG, SERGEY P	115-59 & 60/WF, SLE LOTS 36,37, BLDG	1.2		155,900	0	2,088
OJA, WAINO	102-30 & 31/HLS LOT S96, S97, BLDG	0.5		19,400	0	260
OKE, GARY R & REBECCA	117-11/HLD LOT 20	1.4		12,700	0	170
OKE, GARY R & REBECCA	117-12/SLE LOT 13, BLDG	0.9		58,000	0	777
OKE, GARY R & REBECCA	117-13/HLD LOT 21	0.9		11,100	0	149
OKE, GARY R & REBECCA	117-14 & 15/SLE LOT 11	1.8		15,100	0	202
OKE, GARY R & REBECCA	126-53/"MILL VILLAGE STORE"	0.7		92,500	0	1,239
OLEYAR, GEORGE J, JR &	106-12/HLD LOT 310	3.0		15,300	0	205
OLSON, ALBERT F. & RENICE E.	102-99 TO 102/HLS LOTS S275-S278	0.7		16,350	0	219
OLSON, BETSY N	134-42/WF, PLOT	0.4		12,200	0	163
OLSON, BETSY N &	135-22 & 23/RT 1123 LOTS, BLDG	0.2		75,200	0	1,007
ONEILL, EDWARD M &	116-03/SLE LOT 314	0.5		8,850	0	119
OPEN VIEW INVESTMENTS, LLC	422-077/OCR BACKLAND		143.1	15,950	0	214
OPIDEE, MARIE E	116-35/HLD LOT 89	1.6		12,950	0	173
OPIDEE, MARIE E.	116-36/HLD LOT 88	1.5		11,400	0	153
ORMON, M DALE & MARY J	101-97 TO 99/WF, HLS S197A-S199, BLDG	0.5		139,900	0	1,873
OSENGA, WILLIAM, JR	412-08/RT 9 LOT, BLDGS	4.0		54,200	0	626
OSTROWSKI, EDWIN J & VITA M	133-16/WF, TFD LOT D6, BLDG	0.6		115,650	0	1,549
OSULLIVAN, TERESA A	121-07/WF, FRMN LOT 3, BLDGS	0.4		122,600	0	1,642
OSULLIVAN, TERESA A	121-224/FRE LOT 15	2.1		26,400	0	353
OUELLETTE, ROLAND W.	122-17/WF, WHTY LOT 12, BLDGS	0.5		158,300	0	2,120
P.R.T. REALTY, INC.	111-11/SLE LOT 86	0.5		11,250	0	151
PAGE, LEANDER III	118-01/WHTY LOT 40	3.4		22,300	0	299
PAGNIUCCI, DAVID J.	138-11/WF, GL LOT, BLDGS	0.7		245,000	25	3,281
PAINE, RONALD E	126-04/WF, DB LOT	0.4		2,750	0	37
PALMER, STEPHEN D. & KARLA	128-03/1834 HOUSE, LOT	4.4		152,000	0	2,035
PALMIERI, PATRICK	116-20/HLD LOT 100	1.8		15,350	0	206
PALMIERI, PATRICK	116-21/HLD LOT 99	1.6		12,300	0	165
PANCIERA, NEIL	411-11.7/SBA LOT 1	12.5		46,000	0	616
PANTINA, ROSARIO & MARIA	122-09/WHTY LOT 30B, BLDGS	0.7		50,250	0	673
PARADIS, ROLAND A.	107-12/HLD LOT 303	7.6		25,750	0	345
PARADIS, SUSAN L.	118-24/WHTY LOT 36, MHS, SHED	4.3		71,550	0	958
PARADISE VALLEY	418-01/BACKLAND	17.0		17,850	0	239
PARADISE VALLEY	418-45/MLE LOT 15B5U3, CAMP	0.1		10,000	1	134
PARADISE VALLEY	418-46/MLE LOT 14B5U3, CAMP	0.1		1,350	1	18
PARKER, CATHERINE W	113-54/LTBY LOT L14, BLDGS	0.7		84,550	0	1,132
PARKER, CATHERINE W	113-55/LTBY LOT	0.3		8,450	0	113
PARKER, JAMES E	131-26/MRDGH LOT 16, BLDGS	0.5		69,500	0	931
PARROT, TED & PAMELA,	132-16/WF, M&A LOT 3, BLDG	1.4		141,050	0	1,889

**TOWN OF STODDARD VALUATION AND TAXES**

<u>OWNER OF RECORD</u>	<u>TAX MAP # / DESCRIPTION</u>	<u>ACRES</u>	<u>CUR U ACRES</u>	<u>TOTAL VALUE</u>	<u>VLG DIST TAX</u>	<u>NET TAX</u>
PARTELLO, PEGGY A.	117-25/HLD LOT 57,BLDGS	2.2		92,700	0	1,241
PATNODE, DOROTHY A	137-12/WF,RT 9,GL LOT,BLDGS	0.1		92,200	5	532
PATNOE, DENIS M. & SANDRA M.	422-20-2/PRATT LOT 2,MH	6.3		108,800	0	1,457
PATTERSON, RICHARD W &	127-32 & 33/WF,AND RD LOTS,BLDGS	0.4		130,050	0	1,741
PAYNE, PATRICIA A.	414-07.6/CPWL OT 6	5.1		31,750	0	425
PEATE, KENNETH & LESLIE	106-04/HLD LOT 304,BLDG	3.8		141,000	0	1,788
PEDRO, JOSEPH E, JR. & AMY	122-07/WHY LOT 28A,BLDGS	1.4		59,950	0	803
PEETS, KEVIN B. & DENISE A.	137-34/SBR/NSR LOT,BLDG	0.1		84,200	8	1,127
PEFFERS, WILLIAM F, LAURETTE	102-088/WF,HLS LOT S218,BLDGS	0.3		76,450	0	1,024
PELLEGRINO, DENNIS P & SERI K	115-50/MALLARD ISLAND,BLDGS	3.2		285,250	0	3,819
PELLETIER, GERALD M	411-13/OAR LOT,BLDGS	5.1		75,000	0	1,004
PELLETIER, ROGER R & RENA C	115-56/WF,SLE LOT 41,BLDG	0.4		198,650	0	2,660
PEPPIN, NORMAN A & LIANE S	101-03 & 04/HLS S109 & S110,BLDGS	1.0		52,200	0	699
PERIGNY, VIRGINIA TRUSTEE	117-16/HLD LOT 22	1.4		14,050	0	188
PERKINS, MICHAEL A. &	420-12/RT 9 LAND,BLDGS	5.1		143,500	0	1,921
PERKS, WAYNE & JOANNE	113-48/CARR LOT 13C, SHED	0.2		12,150	0	163
PERKS, WAYNE & JOANNE	113-50/CARR LOT 14C, BLDGS	0.4		102,950	0	1,379
PERRIN, ROBERT A	415-13/ADAMS LAND		45.0	3,800	0	51
PERRON, ROBERT F & SUZANNE	101-64/WF,HLS LOT S43,BLDG	0.2		66,500	0	790
PERROTTI, DAVID R. & MARY K	101-33/WF,HLS LOT S13,BLDG	0.2		71,450	0	957
PERRY, E RONALD & HANSON,	414-01/DODGE LAND (1/2 INT) WITH HANSON		54.0	1,600	0	21
PETERSON, ALFRED C	408-22/RT 123 LAND,BLDGS	71.0		129,550	0	1,735
PFUNDSTEIN, GEORGE A	104-19/WF,CARR LOTS 3,11A	0.4		96,800	0	1,296
PHALON, ROBERT W & PHYLLIS	121-08/WF,FRMN LOT 4,BLDGS	0.3		119,450	0	1,599
PHANEUF, ROGER K. & CINDY J.	123-05/WHY LOT 42	3.9		25,950	0	347
PHELAN, LINDA E & ALAN P	421-15/BBR LAND	40.0		72,250	0	967
PHELPS, JANETTE & TIMOTHY	420-32/RT 123 LOT,MH,SHEDS	0.5		58,900	0	689
PHELPS, TIMOTHY & NORA	414-24/ONEIL LAND		108.0	10,375	0	139
PHELPS, TIMOTHY P & NORA	129-02/MSR LOT,BLDGS	0.7		101,200	0	1,355
PHILBRICK, STEVEN A &	419-10/CNTY RD LAND,BLDGS	5.1	10.0	111,950	0	1,499
PHILLIPS, DAVID J.	135-41 TO 43 /TFD LOTS (1/9 INT)			3,350	0	45
PHILLIPS, DAVID J.	135-49/BEACH (1/9 INT)			2,000	0	27
PHILLIPS, DAVID J.	135-53/WF,TFD LOT L6,BLDGS	0.1		95,600	0	1,280
PHILLIPS, DAVID J.	135-54/WF,TFD LOT L11	0.2		9,100	0	122
PHILLIPS, LAURA J	122-25/WF,WHY LOT 4,BLDG	1.4		128,600	0	1,722
PHILLIPS, WILLIAM &	104-09/WF,BUT LOT 3,BLDGS	2.1		107,150	0	1,435
PHILLIPS, WILLIAM D &	104-07 & 08/WF,BUT LOT 1,BLDG	3.6		150,100	0	2,010
PICKERING, BRIAN L	408-23/RT 123 LAND,BLDGS	10.0		78,750	0	1,054
PIEHL, GEORGE W & EMILY	411-01/CPRMST LAND,BLDGS	3.5	28.5	74,100	0	992
PIKE, RICHARD, SR	115-33 & 34/SLE LOT 55,54,BLDGS	0.6		48,800	0	653
PINCIARO, ANTHONY F. &	125-03/ZR LOT	0.6		4,950	0	66
PINCIARO, ANTHONY F &	125-08/WF,ZR LOT,BLDG	0.9		145,050	0	1,942
PINNEY, EDWARD & BEVERLY	115-01/SLE LOT 6,BLDG	0.5		50,250	0	673
PINNEY, EDWARD & BEVERLY	119-08/HLD LOT 84	1.3		14,300	0	191
PISANI, JOSEPH J	112-07/HLD LOT 326,BLDG	1.2		77,700	0	1,040
PLANTE, AVIS M E	106-13/HLD LOT 309,BLDGS	2.8		60,350	0	540
PLAUT, MARY H.	138-13 & 46/WF,GL LOT,BLDGS	2.3		201,600	20	2,699
PLOTTS, GERALDINE M	401-01/LOT-STODDARD/MARLOW TL	0.6		1,250	0	17
PLOTTS, GERALDINE M	408-13/QUEEN ST LOT,SHED	4.5		6,850	0	92
PLOTTS, GERALDINE M	408-14/QUEEN ST LOT	6.8		9,200	0	123
PLOTTS, GERALDINE M	408-15/QUEEN ST LOT	20.9		6,900	0	92
PLOTTS, GERALDINE M.	408-28/OFF RT. 123	1.6		2,400	0	32
POLDERMAN, BRUCE L.	112-02/HLD LOT 321	7.1		33,850	0	453
POLIFRONE, JOHN & LUCILLE M.	131-21/MRDGH LOT 4,BLDGS	0.3		76,450	0	1,024



TOWN OF STODDARD VALUATION AND TAXES

<u>OWNER OF RECORD</u>	<u>TAX MAP #/ DESCRIPTION</u>	<u>ACRES</u>	<u>CUR U ACRES</u>	<u>TOTAL VALUE</u>	<u>VLG DIST TAX</u>	<u>NET TAX</u>
POLIFRONE, LUCILLE & JOHN	131-44/MRDGH LOT 7,BLDGS	0.2		38,800	0	520
POLLARD, KENNETH A.	126-32/WF,M&A LOT 5,BLDG	2.2		124,450	0	1,666
POLLOCK, JAMES R	125-27/SHR LOT,BLDGS	1.2		64,700	0	866
POLLOCK, ROBERT A & JEAN M	102-067 TO 069 /WF,HLS S237-S239,BLDGS	0.5		89,500	0	1,198
POLLOCK, ROBERT A & JEAN M	102-109/HLS LOT S285	0.2		8,250	0	110
POLOCZANSKI FAMILY	126-62/WF, STN RD LOT,BLDG	0.1		61,250	0	820
POLOCZANSKI FAMILY	126-63/WF,STN RD LOT	0.1		36,200	0	485
PORTER, GEORGE L, REALTY,	127-50 & 51 /WF,AND RD LOTS,BLDGS	0.5		100,100	0	1,340
PORTERFIELD, JOHN M.	114-09/WF,B&E LOT 7,BLDG	2.1		282,950	0	3,789
POST, IRVING & BETTY	109-01 /HLD LOT 296	2.8		11,800	0	158
POTHIER, LEANDER S & AMY P	110-25 /HLD LOT 63	2.0		16,450	0	220
POTTER, PATTI A TRUSTEE	126-58/WF,STN RD LOT 4,BLDG	0.1		75,050	0	1,005
POWER, HARRY R & BEVERLY A	408-01 /RT 123 LOT,BLDGS	3.0		162,200	0	2,172
PRACON, HELEN M	124-10/WF,LSU LOT 5,BLDG	0.3		117,300	0	1,571
PRATT, BRADLEY C & BRIAN	422-20.3/PRATT LOT3 ANYTIME	5.0		115,050	0	1,541
PRATT, BRADLEY C &	422-03/RT 9 LAND. BLDGS	10.8		195,050	0	2,612
PRATT, BRADLEY C. & DENISE C.	134-13/TFD LOT J12 & 13A	0.3		19,950	0	267
PRATT, BRADLEY C & DENISE C;	134-15/TFD LOT J13	0.1		56,200	0	753
PRATT, BRADLEY C & DENISE C;	422-05 /RT 9 LAND, BLDGS	14.9		127,950	0	1,713
PRATT, BRIAN & SANDRA L	422-24/MOCLURE BACKLAND	1.0	43.0	34,067	0	456
PRATT, CHARLES F	422-22/RT 9	11.0		35,600	0	477
PRATT, CHARLES F & MARY M	422-01 /RT 9 LOT, BLDGS	5.1		106,150	0	1,421
PRATT, HOWARD	137-10/WF,RT 9,GL LOT, BLDGS	0.1		88,900	9	1,190
PRESCOTT, GREGG S & GAIL A	120-08.2/WF,FRE LOT 11	1.5		68,850	0	922
PRESTIA, ARTHUR B & VAN	114-15/SHR LOT,BLDGS	2.3		145,700	0	1,951
PRESTON, GEORGE F	412-01 & 03 /OAR LAND,BLDGS	36.0		202,950	0	2,718
PRICE MD, TREVOR R P	136-20 TO 22 /WF,TFD LOTS A1,A2,A6A	0.9		71,550	0	958
PRICE MD, TREVOR R P	136-26 /TFD LOT A6	0.3		10,850	0	145
PRICE MD, TREVOR R P	413-22/PARCEL B		47.4	1,250	0	17
PRIEST, DORMAN E	103-06/WF,HL LOT, BLDGS	3.3		208,700	0	2,794
PRIEST, RUTH	137-23/BRK WF,BACKLOT	0.0		1,700	0	23
PROCTOR, DANIEL C, TRUSTEE	101-20/WF,HLS LOT S51,BLDGS	0.2		59,350	0	795
PROCTOR, DANIEL C, TRUSTEE	101-21 TO 23 /WF,HLS S2,S3,S4,BLDGS	0.9		136,850	0	1,832
PROHASKA, CHARLES R &	124-25 & 26 /LSU LOT 44,BLDGS	0.5		141,600	0	1,896
PROVOST, ROBERT & ARLENE M	115-05,06,10 /SLE LOTS 11,11A,12,BLDG	1.9		51,500	0	690
PROVOST, ROBERT & ARLENE M	115-08 /SLE LOT	0.3		500	0	7
PROVOST, ROBERT & ARLENE M	115-11 & 12 /SLE LOTS 14,14A	0.8		8,700	0	116
PRUNIER, PAUL A & KATHLEEN	102-047/WF,HLS LOT S65,BLDGS	0.5		190,500	0	2,551
PRUNIER, PAUL A & KATHLEEN	102-09/HLS LOT S77	0.2		12,250	0	164
PRUNIER, PAUL A & KATHLEEN	102-10/HLS LOT S78	0.2		13,750	0	184
PUBLIC SERVICE CO OF NH	127-52/ELEC LINES,AND RD LOT			980,658	0	13,131
PURDON, ROBERT E & NANCY R	105-07 & 08 /WF,CARR TRK 1,2,MARINA	0.1		48,550	0	650
PURDON, ROBERT E & NANCY R	105-24 /CARR TRK 3	0.0		550	0	7
PURDON, ROBERT E & NANCY R	105-45 /CARR TRK 4,BLDGS	1.5		156,450	0	2,095
PUTNAM, NATHAN & BARBARA	408-11.2 /DOE RD. LOT	6.3		79,050	0	1,058
PUTNAM, PATRICIA E &	408-11.1 /DOE RD. LAND,BLDG	20.6		59,850	0	701
QUEREUX, ALFRED E & EDITH	136-27,28,30,31 /WF,TFD A9,10,13,14,BLDG	1.5		153,000	0	2,049
QUIMBY, JAMES C. & NANCY O.	122-30/WF, LOT 25,BLDGS	0.2		83,650	0	1,120
QUIST, OLIVER P & MURIEL M	136-05 TO 07 /WF,TFD LOTS M6,M7,BLDGS	1.9		193,200	0	2,487
RADIMSKA, OLGA	135-03 /RT 123 LOT,BLDGS	0.1		46,400	0	621
RAFTER, ROSEMARY	138-08/WF,GL LOT, BLDG	1.0		221,200	22	2,962
RALLO, ANGELINA F	133-15/WF,TFD LOT D5,BLDG	0.5		102,150	0	1,368
RAMIREZ, ROBERT R.	120-15 /HLA LOT 19	1.6		130,450	0	1,647
RANDALL, ALISON	134-16 /RT 123 LOT,BLDGS	0.6		86,950	0	1,164

TOWN OF STODDARD VALUATION AND TAXES

<u>OWNER OF RECORD</u>	<u>TAX MAP # / DESCRIPTION</u>	<u>ACRES</u>	<u>CUR U ACRES</u>	<u>TOTAL VALUE</u>	<u>VLG DIST TAX</u>	<u>NET TAX</u>
RASI, RONALD T & HELEN A	127-24/WF,AND RD LOT,BLDGS	0.6		103,000	0	1,379
RAUDONIS, SOPHIE	421-22/BBR LAND,BLDGS	23.0		52,400	0	702
RAUDONIS, SOPHIE	421-24/BBR LOT	1.1		10,300	0	138
RAYMOND, STEPHEN A.	120-14.2/B/P LOT 30	1.0	13.0	111,680	0	1,395
READ, JON & ANNETTE	420-13A/BLDGS ONLY (READLAND)	2.3		53,750	0	720
READ, WALTER & JOAN	420-13/RT 9 LAND,BLDGS	12.6		168,500	0	2,256
RECK, PAUL C & NANCY B	127-13 /AND RD LOT	0.7		17,150	0	230
RECK, PAUL C & NANCY B	127-14/AND RD LOT	0.5		14,100	0	189
RECK, PAUL C & NANCY B	127-31 /WF,AND RD LOT,BLDG	0.5		126,150	0	1,689
REDFIELD, KAREN	131-34/MRDGH LOT 26	0.3		8,050	0	108
REDFIELD, KAREN	131-38 & 38.1/MRDGH LOT 25,BLDGS	0.3		108,750	0	1,456
REDFIELD, KAREN	131-39/MRDGH LOT 12	0.9		21,550	0	289
REDFIELD, TEDD A.	109-02/HLD LOT 297	2.1		10,250	0	137
REED, RAYMOND E	422-19/RT 9 LAND,MH	16.0		59,800	0	801
REEKSTIN, WILLIAM F, ESTATE	139-28 & 33/WF,CW LOTS,BLDGS	0.2		150,700	15	2,018
REGENSBURGER, ALBERT F, JR	107-18/HLD LOT 147	1.5		16,100	0	216
REGENSBURGER, ALBERT F, JR	108-26/HLD LOT 241	1.1		12,300	0	165
REGINA, RICHARD	102-45/WF,HLS LOT S63,BLDG	0.1		88,950	0	1,191
REID, LORETTA	113-70/LTBY LOT L2A	0.1		100	0	1
REID, LORETTA	113-73/LTBY LOT L2	0.8		20,700	0	277
REILLY, CHERYL H	121-20/CGHL LOT 1	5.0		57,250	0	767
REILLY, EILEEN M	424-10/ARKWD LOT 9	5.1		38,600	4	517
REILLY, EILEEN M	424-33/ARKWD LOT 14	10.2		56,800	6	761
REILLY, STEVEN A	418-38/MLE LOT 15B4U3,CAMP	0.1		20,550	2	275
REMILLARD, FRANCIS P	136-37/WF,TFD LOT B2	0.6		47,250	0	633
REVICKI, ALBERT P & DELORES	109-08/SDC LOT 267	1.7		16,150	0	216
REYNOLDS, ALAN P.	107-06/HLD LOT 211	2.9		99,350	0	1,330
REYNOLDS, ELMER A, JR	126-07/WF,DB LOT	0.2		8,650	0	116
REYNOLDS, ELMER A, JR	126-08/WF,DB LOT,BLDGS	0.7		45,850	0	614
RICEOPPO, LAWRENCE E	115-20/SLEBACK LOT 17A	0.5		700	0	9
RICHER, EVERETT	422-06/OCRLAND	14.6		78,800	0	1,055
RICHER, EVERETT	422-07/OCRLAND,BLDGS	15.0	153.6	195,425	0	2,517
RICK, MARC D. & CAROLYN J.	112-16/WF,HLD LOT 332	1.0		156,600	0	2,097
RICK, MARC D & CAROLYN J	113-62/LTBY LOT L10	0.7		25,950	0	347
RICKER, DENNIS A & LYNDA S	102-105/HLS LOT S281	0.2		2,050	0	27
RICKER, DENNIS A & LYNDA S	102-72 & 73/WF,HLS LOTS S234,S233	0.2		27,350	0	366
RIDEL, JEROME F. & KAREN T.	121-03/WF,FRMN LOT,SHED	0.6		175,900	0	2,355
RIDEL, JEROME F. & KAREN T.	121-17/FRMN LOT E	0.6		14,450	0	193
RIESENBERG, JEROME C &	419-04.1/CNTY RD LOT	5.4		190,250	0	2,547
RIESENBERG, JOHN J, JR &	421-06/GRAY LOT 5,BLDGS	12.4		160,500	0	2,049
RINGLAND, VERA ESTATE	420-20 & 25 /OKCR LAND		71.0	9,900	0	133
RIOUX, WILLIAM J & GRACE,	139-16 & 17/CW LOTS,BLDGS	0.3		119,150	12	1,495
RIPLEY, ELIZABETH K,	138-03 & 51/WF,GL LOT,BLDGS	5.3		312,550	31	4,185
RIPLEY, ELIZABETH K.,	138-06/NSR LOT	1.5		23,350	2	313
RIPLEY, SALLY	138-02 & 52/WF,GL LOT,BLDGS	1.5		192,250	19	2,574
RISPOLI, ROBERT & SHARON	120-17/HLA LOT 7,BLDG	0.8		85,150	0	1,140
RITCHIE, KENNETH & CAROLYN	132-15/WF,M&A LOT 2	0.9		51,000	0	683
RITCHIE, KENNETH H &	132-14/WF,M&A LOT 1,BLDGS	1.2		122,850	0	1,645
RITCHIE, KENNETH H &	132-17/M&A LOT 4	2.5		18,550	0	248
RIVERS, HAROLD, JR	118-13/WHTY LOT 23,SHED	0.6		19,600	0	262
RIVERS, TIMOTHY M & MARY E	113-64/LTBY LOT L8,BLDG	1.1		89,600	0	1,200
ROBBINS, KEVIN M. & DEBRA L.	139-04 & 09/CW LOTS,BLDGS	0.3		98,250	10	1,316
ROBIDOUX, ARLENE F	137-42/SBR LOT,BLDGS	0.1		78,900	8	1,056
ROBINSON, DONALD J & JEAN M	110-14/HLD LOT 279,BLDG	1.7		79,550	0	1,065

TOWN OF STODDARD VALUATION AND TAXES

<u>OWNER OF RECORD</u>	<u>TAX MAP # / DESCRIPTION</u>	<u>ACRES</u>	<u>CUR U ACRES</u>	<u>TOTAL VALUE</u>	<u>VLG DIST TAX</u>	<u>NET TAX</u>
ROBINSON, JAMES M. & NANCY	120-06/FR LOT 4,BLDG	1.5		145,500	0	1,948
ROBINSON, JAMES M. & NANCY	120-07/FR LOT 5	1.6		23,550	0	315
ROCKWELL, EARL A &	420-28/RT 123 LOT,BLDGS	3.1		136,150	0	1,823
ROENTSCH, E. GEORGE & MARY	126-64 & 65 /WF,STNRD LOT,BLDGS	0.3		175,450	0	2,349
ROENTSCH, E. GEORGE & MARY	126-66/STNRD LOT	0.4		6,250	0	84
ROHR, THOMAS T. 7 JOAN L.	114-07 /WF,HLD LOT,BLDGS	0.2		76,300	0	1,022
ROKES, STEPHEN J. & DIANA L.	420-17 /OKCR LOT,BLDG	4.5		112,900	0	1,512
ROKES, STEPHEN J. & DIANA L.	420-27 /OKCR LOT	0.4		900	0	12
RONCAIOLI, LINH B.	113-14 & 15 /WF,W&H LOTS 5,6,BLDG	0.7		175,750	0	2,353
ROPIECKI, ALLEN W. &	137-37 /SBR LOT,BLDG	0.2		98,400	10	1,318
ROSA, ANTONIO & RAFAELA	112-01 /HLD LOT 322	6.3		23,250	0	311
ROSEN, DANIEL D & ROYEA,	102-02 & 55 /WF,MR LOT 2,BLDG	6.3		60,400	0	809
ROSEN, RICHARD S., WILLIAM S.	135-32 /WF,TFD LOT K5,BLDGS	0.2		117,200	0	1,569
ROSLEY, THOMAS E	113-53 /LTBY LOT L6,BLDGS	1.3		87,450	0	1,171
ROSPLOCH, JOHN M & JOANNE	116-16 /HLD LOT 45	1.6		12,950	0	173
ROSS, DANIEL & WALLACE,	101-75 /WF,HLS LOT S54,BLDGS	0.2		95,900	0	1,284
ROSS, PAMELA J.	419-12 /CNTY RD LAND	16.9		113,550	0	1,520
ROSS, SCOTT, JESSE, KERI;	134-32 /WF,RT 123 LOT,BLDGS	1.0		183,650	0	2,459
ROSS, WILLIAM F & KATHERINA	107-08 /HLD LOT 209	1.4		11,100	0	149
ROULEAU, JEFFREY A. &	419-08.1 /L/O JUNIPER HILL RD.	6.3		120,150	0	1,609
ROWAN, MELVYN & ARLENE	418-17 /MLE LOT 9B7U1	0.1		300	0	4
ROWEHL, EDWIN F, TRUSTEE	125-17 /WF,WLKR RD LOT,BLDG	0.4		103,150	0	1,381
ROWELL, ELIZABETH	137-17 /WF,RT 9,GL LOT,BLDG	0.1		83,900	8	1,123
ROY, GORDON P	126-09 /WF,DB LOT,BLDGS	0.2		44,650	0	498
ROY, LEONARD	135-24 /RT 123 LOT	0.2		24,200	0	324
RUBINO, KAROLINA J &	118-32 /HLD LOT 4,BLDGS	1.7		44,350	0	594
RUMRILL, ALAN F & KIMBERLY	419-07 /SCHOOL ST LOT,BLDG	6.0		145,200	0	1,944
RUMRILL, FRANCES	135-39 & 40 /TFD LOTS L8&L9A,BLDG	0.6		108,900	0	1,458
RUMRILL, FRANCES P	415-36 /WF,CPL OT	1.7		36,350	0	487
RUMRILL, FRANCES P	423-02 /CONANT PASTURE, (CE)	6.4	92.6	4,720	0	63
RUMRILL, FRANCES P	423-04 /BACKLD OFF NSR (CE)	11.3		9,550	0	128
RUMRILL, FRANCES P &	415-03 /BACKLD OFF CPR	79.0		45,950	0	615
RUMRILL, FRANCES P &	415-04 /BACKLAND OFF CPR	15.0		19,800	0	265
RUMRILL, ROBERT R	415-02 /BACKLAND	14.7		17,000	0	228
RYDER, DALE, WENDY &	116-17 /HLD LOT 44	2.0		12,750	0	171
RYDER, DALE, WENDY &	116-18 /HLD LOT 43	2.1		12,900	0	173
RYLAND, LARRY B. & SARAH Y.	411-06 /MSR LOT,BLDGS	1.4		135,700	0	1,817
RYLANDER, WILLIAM & PATTI	101-67 /WF,HLS LOT S46,BLDG	0.2		59,750	0	800
SAINT LAWRENCE, PEARL H C/O	110-09 /HLD LOT 286A,BLDGS	1.6		28,200	0	378
SAINT LAWRENCE, PEARL H C/O	110-10 /HLD LOT 285	2.2		18,050	0	242
SAINT PIERRE, JEAN	137-63 /NSR LOT,BLDGS	0.7		169,750	17	2,273
SAITAS, ALEXANDER J & ANNE	119-11 /SLE LOT B1	0.3		7,550	0	101
SALESKI, EDMOND J & VIRGINIA	135-09 /RT 123 LOT,BLDGS	0.4		72,650	0	973
SALESKI, EDMUND J & VIRGINIA	135-10 & 11 /RT 123 LOTS,BLDGS	0.3		95,850	0	1,283
SALESKI, EDMUND J & VIRGINIA	135-33 /WF,TFD LOT K4 (ROW)	0.0		1,900	0	25
SANDERS, HELEN W	105-10, 25, 26 /WF,HL LOT,BLDG	0.5		25,550	0	342
SANDERS, HELEN W	112-10 /WF,SNDRS TRK 1,BLDGS	3.0		144,450	0	1,934
SANDERS, HELEN W	113-67 /HL LOT, BLDG	0.5		62,500	0	837
SANDERS, HELEN W. & SANDY E.	112-05 /WF HLD LOT 324	1.9		46,000	0	616
SANDERS, JEAN A.	113-35 /WF,CARR LOT 10,BLDGS	0.4		97,700	0	1,308
SANDERS, JEAN A	113-36 /WF,CARR LOT 11	0.6		82,500	0	1,105
SANDERS, SANDY E	112-04 /WF,HLD LOT,BLDG	1.1		109,850	0	1,471
SANTONOCETO, PHILIP, TRUST	101-26 TO 29 /WF,HLS S6 TO S9,BLDGS	1.2		142,550	0	1,641
SARCIONE, JOSEPH A & BONITA	127-07 /ANDRD LOT,BLDGS	0.9		105,050	0	1,407



**TOWN OF STODDARD VALUATION AND TAXES**

<u>OWNER OF RECORD</u>	<u>TAX MAP # / DESCRIPTION</u>	<u>ACRES</u>	<u>CUR U ACRES</u>	<u>TOTAL VALUE</u>	<u>VLG DIST TAX</u>	<u>NET TAX</u>
SARCIONE, SHANNON J.	132-10/IPLOT	0.0		150	0	2
SARCIONE, SHANNON & TARYN	126-34/OARLOT,BLDG	0.6		95,900	0	1,284
SARGENT, JANICE M.	114-12/SHR LOT,BLDG	1.8		123,900	0	1,559
SAUNDERS, ROBERT M.	118-53/HLD LOT 24,25,26 & 27	1.6		26,800	0	359
SAWISKI, P PAUL & MARY	101-68 & 69/HLS LOTS S47 & S48	0.5		135,350	0	1,812
SAWYER, BRIAN V	110-35/HLD LOT 62	2.1		32,950	0	441
SAWYER, BRIAN V.	110-36/HLD LOT 61	1.2		17,450	0	234
SAWYER, DAVID A & KATHLEEN	101-118 TO 121/HLS LOTS S311 TO S314	0.7		15,100	0	202
SAWYER, DAVID A & KATHLEEN	101-84 & 85 /WF,HLS S212,S211,BLDGS	0.4		114,950	0	1,539
SAWYER,PHYLLIS C &	414-06.1/CPR LAND,BLDGS	5.8	42.0	158,525	0	2,123
SAWYER,PHYLLIS C &	415-23.1/WF,CPLOT	0.2		31,250	0	418
SAWYER,PHYLLIS C &	415-23.2/WF,CPLOT	0.0		5,200	0	70
SAWYER, TYLOR E. JR.	110-37/HLD LOT 60	1.7		19,900	0	266
SCADDING, ROBERT J. &	105-13/WF,HL LOT,BLDGS	0.8		125,050	0	1,674
SCANLON, WILLIAM J. & JEANNE	126-44/ZR LOT,BLDG	0.3		13,450	0	180
SCANLON, WILLIAM J. & JEANNE	126-49/WF,ZR LOT,BLDGS	0.2		83,400	0	1,117
SHELLENS, EDWARD J &	115-21/SLE LOT 17	0.5		8,200	0	110
SCHERER, WALTON S &	115-51/WF,HLD LOT 115B	1.1		63,300	0	848
SCHILLEMAT, EDWARD R &	102-07 & 08/HLS LOT S75,S76,BLDG	0.3		36,750	0	492
SCHIMENZ, ROBERT	113-19/WF,CARR LOT 7A,BLDGS	3.4		135,400	0	1,813
SCHLEY, FRED JAY & VERONICA	104-01/WF,HL LOT,BLDGS	0.4		69,600	0	932
SCHLEY, FRED JAY & VERONICA	104-02/WF,HL LOT, BLDGS	0.6		116,000	0	1,553
SCOTT, JUDY & NATHAN, ALLEN	113-66/LTBY LOT L6,BLDGS	1.3		71,950	0	963
SEABURY, KENDALL MICHAEL	125-02/SHR LOT, BLDG	1.5		44,050	0	590
SEAMAN, ROBERT F & KATHRYN	132-06/WF,IPLOT,BLDG	0.6		57,800	0	774
SEAMAN, ROBERT F & KATHRYN	132-08/IPLOT	0.1		800	0	11
SEARS, RICHARD T & CHRISTINE	120-04/FR LOT 2	1.6		30,600	0	410
SEAVER, LANNEY R & JUDITH G	113-25 & 26/CARR LOTS 12CAD, BLDG	1.5		145,300	0	1,946
SEAVER, LANNEY R & JUDITH G	113-49/CARR LOT 13D,BLDG	0.2		26,300	0	352
SECCO, JOHN C	136-10/WF,TFD LOT M3	0.6		49,300	0	660
SECCO, JOHN C., JAMES &	126-20/WF,RT 123 LOT,BLDGS	1.5		219,700	0	2,942
SELINES, FELIX E & NATALIE B	117-08/HLD LOT 42	1.4		11,400	0	153
SEMSEL, MARY E. ET AL	122-23/WF,WHY LOT 6,BLDGS	0.7		131,100	0	1,755
SERBENT, WALTER F & JANE K,	112-21/WF,HLD LOTS 336,339,340,BLDG	8.1		169,100	0	2,264
SEVEN TRUST, THE	115-66,67 & 84/WF,HLD LOT 107A,107B	2.6		122,900	0	1,646
SEVERENCE, ALFRED T &	418-37/MLE LOT 14B4U3	0.1		350	1	5
SHANK, C EDWARD &	421-26/BBR LAND,BLDG	2.0	18.0	76,575	0	1,025
SHARAFINSKI, DOUGLAS & LISA	424-26/ARKWD LOT 19	13.0		17,350	0	232
SHARP, RICHARD D & SUSAN P	122-05/WHY LOT 56	3.3		8,600	0	115
SHARPE, ROBERT M, III &	411-11.5/SBALOT 3,BLDG	5.1		128,750	0	1,724
SHATTUCK, FRANZ C.	131-14/RT 123 LOT	4.3		23,500	0	315
SHEA, SHAWN C & SUSAN B	128-05/RT 123 LOT,BLDGS	6.3		206,900	0	2,770
SHELTRA, WADE A & KIMBERLY	420-03.2/CNTY RD LAND, BLDGS	2.2		101,700	0	1,362
SHEPARD, SHARON E. &	127-30/WF,AND RD PENN,BLDG	0.9		139,950	0	1,874
SHIA, WEI LEE & MARY K	113-59/LTBY LOT L11,BLDGS	0.7		117,550	0	1,574
SIEGEL, JEFF R & EILEEN B	116-12/HLD LOT 49,BLDG	1.9		57,450	0	769
SILVIA, ANTHONY & MARY M	122-35/HL LOT, BLDG	0.2		57,600	0	771
SIMBOLI, ANTHONY J.	136-43/WF,TFD LOT B7,BLDGS	1.0		141,800	0	1,899
SIMINO, REGINALD J. & MARIAN	139-14 & 15/CW LOTS,BLDGS	0.3		93,850	9	1,257
SIMONETTI, ALEXANDER	139-18 & 19/CW LOTS,BLDG	0.3		122,150	12	1,636
SINCLAIR, ALICIA G	113-57/LTBY LOT L4, BLDG	0.7		70,100	0	939
SINDONI, ELIZABETH	111-20/HLD LOT 131	1.6		14,450	0	193
SINDONI, ELIZABETH	111-21/HLD LOT 132	1.0		12,000	0	161
SINDONI, ELIZABETH	111-27/HLD LOT 158	1.6		14,500	0	194

TOWN OF STODDARD VALUATION AND TAXES

<u>OWNER OF RECORD</u>	<u>TAX MAP # / DESCRIPTION</u>	<u>ACRES</u>	<u>CUR U ACRES</u>	<u>TOTAL VALUE</u>	<u>VLG DIST TAX</u>	<u>NET TAX</u>
SIROIS, JOHN A & LUCIA A	130-18/WF,DB LOT,BLDG	0.2		41,300	0	553
SKIDMORE, ALFRED J	138-38/SPRCLD LOT 1,BLDG	0.7		152,250	15	2,039
SLEPIAN, JEAN	127-04/RT 123 LOT,BLDGS	4.4		100,400	0	1,344
SMALL, JAMES C, JR & PATRICIA,	139-27 & 34/WF,CW LOTS	0.2		60,350	0	808
SMALLEY, JON M & GERALDINE	119-24/WF,JLD LOT 24,BLDG	0.3		133,950	0	1,794
SMITH, CARL J & LINDA B	111-33/HLD LOT 140	1.7		12,950	0	173
SMITH, DALE E & DEBORAH J	110-15/HLD LOT 279A,BLDG	3.7		81,300	0	1,089
SMITH, DALE E & DEBORAH J	110-16/HLD LOT 276B	2.6		800	0	11
SMITH, DALE E & DEBORAH J	110-17/HLD LOT 278	2.3		2,300	0	31
SMITH, DALE E & DEBORAH J	110-18/HLD LOT 277	2.5		12,700	0	170
SMITH, ROBERT A	421-10/RTS 9/123 LOT,BLDGS,MH	1.5		89,300	0	1,096
SMITH, SANDRA	102-50 & 51/WF,HLS S68,S69,BLDG	0.4		103,200	0	1,382
SMITH, WILFRED A	422-10/RT 9 BACKLAND	48.0		35,700	0	478
SNOW, DANIEL W.	135-23.1/RT 123 LOT,BLDG	0.1		71,350	0	955
SOCIETY FOR PROTECTION OF	415-07/BACKLAND OFF CPR		67.0	2,075	0	0
SOCIETY FOR PROTECTION OF	105-43/WF,CARR LAND		125.0	3,350	0	0
SOCIETY FOR PROTECTION OF	105-47/LTBY LOT L16	1.1		26,200	0	0
SOCIETY FOR PROTECTION OF	404-01/WILLIAMS FAMILY FOREST		379.0	11,525	0	0
SOCIETY FOR PROTECTION OF	405-05/CHARLES PEIRCE RES,BLDGS	2.0	3,336.0	208,925	0	0
SOCIETY FOR PROTECTION OF	419-03.2,06 1,07.1,07.3/DANIEL UPTON LAND		162.4	6,625	0	0
SOCIETY FOR THE PROTECTION	411-14.1/SHR LAND,BLDG	0.2	114.4	4,075	0	0
SOCIETY FOR THE PROTECTION	415-01/BACKLAND		77.0	2,125	0	0
SOCIETY FOR THE PROTECTION	415-06/WF,C PLOT (45 INT)	1.9		19,320	0	0
SOFIELD, DAVID R & LISA	136-34/WF,TFD LOT B1,BLDG	0.4		103,750	0	1,389
SPADARO, ANTHONY &	104-18/WF,CARR LOT 4A,BLDGS	0.3		115,500	0	1,547
SPAGNULO, ALMA &	422-15/RT 9 LAND, BLDGS	22.0		123,650	0	1,556
SPAKOWSKI, GEORGE & JANE	137-16/WF,GL ACCESS LOT	0.0		1,450	1	19
SPAKOWSKI, GEORGE & JANE	137-81/RT 9 LOT,BLDGS	0.1		41,700	4	558
SPALLONE, JOHN W & CELESTE	116-09/HLD LOT 53	2.4		16,050	0	215
SPENCER, WILLIAM C.	115-57/WF,SLE LOT 40,BLDG	0.6		140,300	0	1,879
SPORNY, MARCIA LYNN	133-13/WF,TFD LOT D3,BLDG	0.4		148,150	0	1,984
SPRAGUE, PETER E. & STACY D.	109-09/HLD LOT 268	1.9		15,050	0	202
SPREngle, DAVID A. & MARY A.	120-39/HLA PARCEL D	5.0		51,400	0	688
SPRUCELAND LIMITED	138-36/SPRCLD LOT 3,BLDG	0.9		221,250	22	2,963
SPRUCELAND OWNERS ASSOC,	138-39/SPRCLD BACKLOT 6	2.8		11,650	0	156
STAATS, ALBERT J	126-47/WF,ZR LOT,SHED	38.0		37,850	0	507
STACK, ROBERT J & JOAN G	127-43 & 44/WF,ANDRD LOT,BLDGS	0.5		129,250	0	1,631
STACK, ROBERT J & JOAN G	127-45/ANDRD LOT	0.3		7,800	0	104
STAPLES, STEPHEN G	129-14.2/RT 123 LOT,BLDGS	7.5		80,500	0	1,078
STARR, RICHARD R. & SUSAN	128-17/RT 123 LOT,BLDGS	8.9		145,800	0	1,952
STARR, RICHARD R. & SUSAN	135-28/WF,IP LOT (ROW)	0.0		2,550	0	34
STARR, RICHARD & SUSAN	135-13/RT 123 LOT,BLDG	0.4		53,850	0	721
STASIOSKI, JOHN	421-24.1/BACKLAND OFF BBR	0.5		1,000	0	13
STEELE, ROGER L & JANET M	116-23/HLD LOT 97	2.1		10,150	0	136
STENSON, KURT & KAREN	130-16/DBDLOT	5.0		18,950	0	254
STENSON, KURT & KAREN	130-17/WF,DB LOT,BLDG	0.3		46,250	0	619
STETSON, R GARY & JOAN P	138-10/WF,GL LOT,BLDGS	0.6		221,750	22	2,969
STEVENS, GEORGE ESTATE	125-15/WLKR RD,WATER ACCESS	0.0		1,950	0	26
STEVENSON, LINDA	122-28/WF,WHY LOT1,BLDGS	1.4		97,950	0	1,312
STODDARD CONGREGATIONAL	128-01/"CONGREGATIONAL CHURCH"	0.9				
STODDARD CONGREGATIONAL	128-02/CHURCH LOT, RT 123	0.3				
STODDARD MAIN CO	413-07/BO, GARAGES			59,300	0	794
STODDARD MAIN CO	413-07 & 420-19.1,21, 23,24/ROBB RES. LAND	32.0	1,468.2	120,050	0	1,607
STODDARD MAIN CO	420-15/RT 9 LOT	1.9		27,250	0	365



TOWN OF STODDARD VALUATION AND TAXES

<u>OWNER OF RECORD</u>	<u>TAX MAP # / DESCRIPTION</u>	<u>ACRES</u>	<u>CUR U ACRES</u>	<u>TOTAL VALUE</u>	<u>VLG DIST TAX</u>	<u>NET TAX</u>
STODDARD, MARJORIE	135-35/WF,TFD LOT K2,BLDGS	0.2		79,450	0	1,064
STODDARD, TOWN OF	105-09/"MARINA LANDING"	0.2				
STODDARD, TOWN OF	115-02/HLD LOT 83	1.3				
STODDARD, TOWN OF	115-41/SLE LOT 43	0.4				
STODDARD, TOWN OF	115-68/HLD LOT 120	1.1				
STODDARD, TOWN OF	115-69/HLD LOT 119	0.9				
STODDARD, TOWN OF	115-70/HLD LOT 118	0.8				
STODDARD, TOWN OF	115-71/HLD LOT 117	1.0				
STODDARD, TOWN OF	115-80/HLD LOT 110	1.0				
STODDARD, TOWN OF	115-83/HLD LOT 107	1.2				
STODDARD, TOWN OF	116-37/HLD LOT 87	1.6				
STODDARD, TOWN OF	119-43/WF,PENNINSULA	0.6				
STODDARD, TOWN OF	120-37/HLA PARCEL B,BLDG	9.0		77,750	0	1,041
STODDARD, TOWN OF	126-15/"OLD FIRE STATION"	0.1				
STODDARD, TOWN OF	126-22/RT 123,POND ACCESS	0.4				
STODDARD, TOWN OF	126-23/"FIRE STATION"	0.6				
STODDARD, TOWN OF	127-05/"TOWN RECYCLING CTR"	0.9				
STODDARD, TOWN OF	127-53/RT 123 "BOAT LANDING"	0.1				
STODDARD, TOWN OF	128-04/"HISTORICAL SOCIETY"	0.2				
STODDARD, TOWN OF	128-10/"TOWN HALL"	0.3				
STODDARD, TOWN OF	129-04/PARK-GAZEBO	0.5		0	0	0
STODDARD, TOWN OF	129-07/FIRE POND MEADOW	0.7				
STODDARD, TOWN OF	129-08/FIRE POND	0.4				
STODDARD, TOWN OF	129-09/1834 LOT	0.3				
STODDARD, TOWN OF	129-13/"DAVIS LIBRARY"	0.2				
STODDARD TOWN OF	130-06/OFR LOT,BLDG	0.4				
STODDARD, TOWN OF	131-25.1/RT 123 LAND	15.0				
STODDARD, TOWN OF	135-26/"IP BOAT LANDING"	0.6				
STODDARD TOWN OF	408-13.1/LOT OFF QUEEN ST	5.4				
STODDARD, TOWN OF	408-29/OFF RT. 123	0.9		1,400	0	19
STODDARD, TOWN OF	410-05/J FAULKNER ELEM. SCHOOL	5.2				
STODDARD, TOWN OF	414-23/OFR LAND	5.7				
STODDARD, TOWN OF	415-22/"CP BOAT LANDING"	0.2				
STODDARD, TOWN OF	418-12/MLE LOT 16B4U1,BLDG	0.2				
STONE, FREDERICK G & MAUDE	101-82 & 83 /WF,HLS S214,S213,BLDG	0.4		98,300	0	1,316
STONE, JANE C.	137-44 & 62 /WF,GL LOT,BLDGS	0.5		184,850	18	2,475
STONE, MICHAEL SEAN	108-06/HLD LOT 283A,BLDG	1.4		44,700	0	599
STONE, THEODORE J & KAROLA	117-10/HLD LOT 33	1.7		11,600	0	155
STONOH, PATRICIA	112-08/HLD LOT 327	1.4		9,750	0	131
STRONG, KRIS A.	101-60/WF,HLS LOT S40,BLDG	0.4		78,300	0	1,048
STUCKY, FRANK T, III & LINDA S	116-01/HLD LOT 31	2.4		17,450	0	234
STUCKY, FRANK T, III & LINDA S	116-02/HLD LOT 30	1.8		12,550	0	168
STUCKY, FRANK T, III & LINDA S	116-08/HLD LOT 25A	2.6		3,900	0	52
STUCKY, FRANK T, III & LINDA S	117-09/HLD LOT 32,BLDGS	2.3		112,850	0	1,511
STYMEST, ARNOLD R. & MARY	127-06/WF,RT 123 LAND,BLDGS	3.5	18.8	204,875	0	2,743
SULKOWSKI, DAVID & SANDI	124-04 /WF,LSU LOTS 17,18	0.7		56,900	0	762
SULLIVAN, BARTHOLOMEW &	115-16/SLE LOT 15,BLDG	0.9		55,750	0	746
SULLIVAN, HAROLD J &	131-36 & 37 /MRDGH LOTS 23,24, BLDGS	0.6		79,150	0	692
SULLIVAN, JOHN A. & ELYSE M.	119-15/SLE LOT BIIA,BLDG	0.5		53,500	0	716
SUPPLE, SHAWN	414-29/MSR LAND,BLDGS	9.2		139,650	0	1,870
SWEENEY, LOIS B	415-05/WF,CP LOT,BLDG	0.5		51,300	0	687
SWEENEY, SHIRLEY TRUSTEE	102-065 & 066 /WF,HLS S241,S240,BLDG	0.3		118,100	0	1,581
SWEENEY, SHIRLEY TRUSTEE	102-112 & 113 /HLS LOTS S288,S289	0.4		12,200	0	163
SWEET WATER TRUST	104-11 & 404-02/DODGE LAND,BLDGS	2.0	731.5	143,875	0	1,926

**TOWN OF STODDARD VALUATION AND TAXES**

<u>OWNER OF RECORD</u>	<u>TAX MAP # / DESCRIPTION</u>	<u>ACRES</u>	<u>CUR U ACRES</u>	<u>TOTAL VALUE</u>	<u>VLG DIST TAX</u>	<u>NET TAX</u>
SWETT, HERBERT & MARY	120-38/HLA PARCEL C,BLDGS	5.5		83,550	0	1,119
SYSYN, DAVID A	423-13/RT9 LOT	2.9		9,350	0	125
SZCZURKO, DANIEL J &	101-15/HLS LOTS126	0.8		20,900	0	280
SZUMASKI, JOSEPH T & FAY L	421-32/BACKLAND OFF 123	3.5		7,200	0	96
TABER, CHRISTIN	115-03/HLD LOT82	1.4		12,050	0	161
TABER, CHRISTIN	115-04/HLD LOT81	1.7		12,200	0	163
TAFT, JAY L. & IRENE K.	136-09/WF,TFD LOT M4,BLDGS	0.5		148,550	0	1,989
TARANTINO, GINO &	118-45 &46/JLD LOT17	0.8		12,600	0	169
TARCZAL, BELA & JANICE V	122-06/WHY LOT 28B,BLDGS	1.4		46,750	0	626
TAYLOR, BONNIE PRICE ETAL	133-21/WF,TFD LOT E4	1.0		89,800	0	1,202
TAYLOR, BONNIE PRICE ETAL	134-05/TFD LOT J4	1.3		26,200	0	351
TAYLOR, BONNIE PRICE ETAL	419-13.2/PARCEL A	2.5	23.0	1,050	0	14
TAYLOR, CAMILLE M.	108-09/HLD LOT 276A	3.1		5,750	0	77
TAYLOR, CAMILLE M	108-11/HLD LOT 275	3.1		23,600	0	316
TAYLOR, CAMILLE M.	108-12/HLD LOT 274	2.5		17,000	0	228
TAYLOR, CAMILLE M.	108-16/HLD LOT 270, BLDG	3.6		137,800	0	1,845
TAYLOR, DONALD W	102-028 & 029/HLS LOT S94,S95,BLDG	0.4		43,900	0	488
TAYLOR, JAMES D & SUZANNE	126-69/RT 123 LOT,BLDGS	0.1		60,800	0	814
TAYLOR, TIMOTHY S &	418-53/MLE LOT 11B5U1	0.2		550	1	7
TEDDER, JEAN ODELL; ETALS	102-53/WF,HLS LOT S71,BLDG	0.3		95,100	0	1,273
TERRILL, JOHN W	122-32 & 33/WF, LOT 27,28,BLDGS	0.9		125,400	0	1,679
THE NATURE CONSERVANCY	412-06.1,06.2 & 06.3/OAR RT 9 LAND		272.0	3,264	0	44
THE NATURE CONSERVANCY	417-02,06,424-01,02,03,04 &05/BACKLAND OFF		314.2	32,700	0	438
THERIAULT, IRENE B	113-31/CARR LOT 12B	0.2		9,650	0	129
THERIAULT, IRENE B	113-32/CARR LOT 12A,BLDGS	0.2		58,200	0	511
THOMAS, EDWARD & LINDA	124-19 & 20/WF,LSU LOTS12,13,BLDG	0.6		113,100	0	1,514
THOMAS, EDWARD & LINDA	124-22/WF,LSU LOT 14	0.3		41,800	0	560
THOMAS, LINDA M. & LAURETTE	106-08/HLD LOT 314,BLDGS	3.5		81,500	0	1,091
THOMAS, LINDA M & LAURETTE	111-09/HLD LOT 223	0.4		5,150	0	69
THORNTON, ROLAND M & RUTH	131-01/WF,DB LOT,BLDGS	0.7		55,250	0	740
THURROTT, IRVING J &	102-76 TO 79/WF,HLS S227-S230,BLDGS	0.9		101,500	0	1,359
TODD, RICHARD J	127-15 TO 17/AND RD LOTS	0.5		13,150	0	176
TOLE FAMILY TRUST	139-01 & 41/WF, CW LOTS,BLDG	0.2		111,000	11	1,486
TOMPKINSON, RENE' H &	104-14/WF,CARR LOT	0.2		2,250	0	30
TOMPKINSON, RENE' H &	104-15,16,20,21/WF,CARR 6A/B,5A/B,BLDGS	1.3		141,650	0	1,897
TOWNSEND TRUST, PATRICIA A.	119-26/WF,JLD LOT 22,BLDG	0.9		140,750	0	1,885
TRACHY, EDWARD L. & CECILIA	134-38/WF,TFD LT J14,J14A,BLDGS	0.2		97,800	0	1,310
TRACHY, EDWARD L. & CELILIA	134-03 & 04/TFD LOTS J2,J3	1.2		39,350	0	527
TRAHAN, MICHAEL J.	139-20/CW LOT	0.3		38,100	4	510
TRAINA, MARGARET W	415-164/WF,CGCP LOT 4,BLDGS	2.3		260,100	0	3,483
TREAT, REBECCA M.	415-17/WF,CP LOT,MH	0.3		53,000	0	710
TREAT, REBECCA M.	415-18/WF,CP LOT,BLDG	0.5		99,000	0	1,326
TREELYN FOREST; % PRICE, T &	133-01,2,3,4,5;134-44,45;136-1,2,3,4,	31.0	558.9	23,650	0	317
TREELYN FOREST; % PRICE, T &	133-11/WF,TFD LOT D1	0.3		14,150	0	189
TREELYN FOREST; % PRICE, T &	134-18/RT 123 LAND		11.1	400	0	5
TREELYN FOREST; % PRICE, T &	136-14/CRNR DR RN & TRLYN RD LOT	0.0		750	0	10
TREELYN FOREST; % PRICE, T &	136-15/CRNR DR RN & TRLYN RD LOT	0.3		1,550	0	21
TREELYN FOREST; % PRICE, T &	136-33 & 35/WF,TFD LOTS A12,B9	0.6		54,400	0	728
TREMBINSKI,THEODORE &	135-41 TO 43/TFD LOTS (19 INT)			3,350	0	45
TREMBINSKI, THEODORE &	135-48/WF,TFD LOT L3,BLDG	0.3		92,850	0	1,243
TREMBINSKI, THEODORE &	135-49/BEACH (19 INT)			2,000	0	27
TREVBEEA PRICE TRUST #1 C/O	134-35/WF,RT 123 LOT	0.2		7,750	0	104
TREVBEEA PRICE TRUST #1 C/O	134-37/WF,TFD LOT J15,BLDGS	0.4		137,250	0	1,838
TRUESDELL, MIRIAM C &	125-07/WF,ZR LOT,BLDG	0.3		68,700	0	920

TOWN OF STODDARD VALUATION AND TAXES

<u>OWNER OF RECORD</u>	<u>TAX MAP # / DESCRIPTION</u>	<u>ACRES</u>	<u>CUR U ACRES</u>	<u>TOTAL VALUE</u>	<u>VLG DIST TAX</u>	<u>NET TAX</u>
TSEN, MENG CHI & FRANCIS,	129-11 / RT 123 LAND,BLDGS	34.4		280,700	0	3,759
TURMAIL, JUDITH P	103-16 / WF,HLS LOT 5801	0.3		36,700	0	491
TURNER, KENNETH B, JR & JOAN	112-13 / WF,HLD LOT 329,BLDGS	1.0		162,750	0	2,179
TURNER, MICHAEL L & SOLVEIG	118-59 / HLD LOT 13,BLDG	1.2		57,400	0	769
TURNER, MICHAEL L & SOLVEIG	118-60 / HLD LOT 12	1.2		10,900	0	146
TUTHILL, JOHN G; TRUSTEE OF	402-02 / LAND-STDDRD WSHNGTN TL	672.0		298,200	0	3,993
TUTTLE, DORIS L	134-19 / TFD LOT 15,BLDG	1.4		85,650	0	1,047
TUTTLE, DORIS L	134-20 / TFD LOT 16, BLDG			24,950	0	334
TUTTLE, DORIS L	134-25 / WF,TFD LOT 18A (ROW)	0.0		3,350	0	45
TUTTLE, DORIS L	134-26 / WF,TFD LOT 17A (ROW)	0.0		3,350	0	45
URBAN, ROBERT J & PATRICIA A	107-19 / HLD LOT 146	2.0		77,850	0	1,042
URSINI, IGOR & CAROL ANN	103-03 / WF,ATK LOT II	5.0		68,550	0	918
VAILLANCOURT, DAVID	130-01 / RT 123 LAND,BLDGS	10.8		142,900	0	1,913
VAILLANCOURT, DAVID L.	130-04 / OFR LOT,BLDGS	1.0		55,850	0	748
VAILLANCOURT, DAVID L	420-09 / LOT OFF RT 9,BLDG	3.3		32,700	0	438
VAILLANCOURT, LENA G	113-42 / WF,CARR LOT 14,BLDGS	0.7		139,600	0	1,534
VAILLANCOURT, LEONARD &	420-08 / RT 9 LAND	11.0		16,650	0	223
VALE, JOSEPH B. & CHRISTY N.	120-144 / B/P LOT 30.2	2.5		187,950	0	2,517
VAN MALDEN, JOHN C & CAROL	121-02 / WF,MANN TRK I,BLDG	7.5		190,900	0	2,456
VAN SCHAIK, JOSEPH P &	115-58 / WF,SLE LOT 3839,BLDG	0.5		135,350	0	1,812
VAN SCHAIJK, JULES &	424-16 / ARKWD LOT 5	5.3		27,700	3	371
VAN SCHAIJK, KATHLEEN A.	424-32 / ARKWD LOT,BLDGS	14.5		179,000	0	2,397
VAN WICKLER, RICHARD N. &	419-8.2 / CNTY RD LOT	3.5		123,900	0	1,659
VAUGHN, EDGAR L &	105-34 / W/S PWRLN RD	0.0		1,050	0	14
VAUGHN, EDGAR L, JR; ETALS	105-35 / WF,HL LOT,BLDG	0.2		55,100	0	738
VAUGHN, EDGAR L, JR & HELEN	105-37 & 38 / WF,CARR PRC I & II	0.8		25,200	0	337
VELKY, PAUL & ALICE	110-41 / SLE LOT 24	0.9		10,050	0	135
VELKY, PAUL & ALICE	110-42 / SLE LOT 23	0.9		10,050	0	135
VELKY, PAUL & ALICE	110-43 / SLE LOT 22	0.9		10,050	0	135
VELKY, PAUL & ALICE(1/2 INT.	131-27 / E/S MURDOUGHRD.	0.1		26,325	0	352
VETOG, ELIZABETH A. & EDWIN	119-09 / HLD LOT 84A,BLDG	1.3		74,800	0	1,002
VEZEAU, ROBERT	134-30 / WF,TFD LOT 14,BLDG	0.6		128,800	0	1,725
VIGNEAU, CLARENCE W	415-19 / WF,CP LOT,BLDG	0.3		85,400	0	1,144
VITALE, CHRISTINE M, MARK &	115-54 / WF,HLD LOT 116A	1.3		76,000	0	1,018
VITALE, CHRISTINE M, MARK &	115-55 / WF,SLE LOT 42,BLDGS	0.3		85,500	0	1,145
VOLBERG, ANGELA M	119-27 / WF,JLD LOT 21,BLDGS	0.7		145,800	0	1,952
VOLBERG, PETER H	119-29 / WF,JLD LOT 20	0.5		44,150	0	591
VON SNEIDERN, PETER &	419-11 / CNTY RD LOT,BLDG	5.2		82,900	0	1,110
WAGNER, DARRELL A & JOAN A;	124-36 / WF, KIMBALL ISLD,BLGS	2.9		187,150	0	2,506
WAGNER, DARRELL A & JOAN A;	124-37 / WF, ISLAND	0.1		6,250	0	84
WAGNER, JOAN A; ETALS	124-33 / WF,LSU LOT 22,BLDG	0.4		142,400	0	1,907
WALKER, EDWIN M & NORMA V	136-24 / WF,TFD LOT A8,BLDGS	0.3		89,400	0	1,197
WALKER, KENNETH H & EDNA	125-18 / WF,WLKR RD LOT,BLDGS	0.4		124,900	0	1,672
WALLACE, EDWARD R. &	105-11 / WF,HL LOT	0.2		31,800	0	426
WALLACE, EDWARD R &	106-21 / WF,HLD LOT,BLDG	3.0		151,550	0	2,029
WALLACE, RICHARD E & JEAN M	105-18 / HL LOT	0.2		5,100	0	68
WALLACE, RICHARD E &	105-15 / WF,HL LOT,BLDGS	0.3		83,350	0	1,116
WALLACE, RONALD A. &	104-22 & 23 / WF,CARR LOTS 1,2,BLDGS	0.5		266,050	0	3,562
WALLACE, WILLIAM K	127-46 / WF,AND RD LOT,BLDG	0.4		116,000	0	1,553
WALLACE, WILLIAM K & LEO J	420-14 / RT 9 LAND		27.0	3,025	0	41
WALLWORK, CRAIG R	115-27 / SLE LOT 61	0.5		8,100	0	108
WALTHER, MARGARET JOANNE;	136-36 / TFD LOT B10,BLDGS	0.6		60,550	0	811
WALTON, ALLEN G. & MYRNA C.	139-35 / WF,GL ACCESS	0.0		1,000	0	13
WALTON, ALLEN G. & MYRNA C.	424-23 / ARKWD LOT 1	3.2		51,800	5	694



**TOWN OF STODDARD VALUATION AND TAXES**

<u>OWNER OF RECORD</u>	<u>TAX MAP # / DESCRIPTION</u>	<u>ACRES</u>	<u>CUR U ACRES</u>	<u>TOTAL VALUE</u>	<u>VLG DIST TAX</u>	<u>NET TAX</u>
WARD, FRED & RUTH B.	421-12/RT 123 LAND	4.8	85.4	178,800	0	2,394
WARD, RUTH B.	421-27/RT 123 LAND		44.0	3,650	0	49
WARNER, DONALD J.	109-17/HLD LOT 261	2.0		15,300	0	205
WARNER, ROBERT J	108-21/HLD LOT 251,BLDG	2.9		106,000	0	1,419
WASHUTA FAMILY TRUST	115-43 & 44/WF,SLE LOTS 55,56,BLDG	1.1		80,400	0	1,077
WASHUTA, JOHN R & DIANE	421-03/GRAY LOT 3,BLDGS	14.8		123,000	0	1,647
WASLEY, RICHARD S. &	114-03/WF,TLMN LOT 3,BLDGS	1.8		108,850	0	1,458
WATKINS, DONALD L & EILEEN	106-03/HLD LOT 318,BLDG	3.2		130,350	0	1,745
WATSON, JONATHAN A.	113-02 & 03/W&H LOTS14,13,BLDGS	0.7		96,400	0	1,291
WATSON, JONATHAN A.	113-04/W&H LOT 12	0.3		8,450	0	113
WATSON, JONATHAN A.	113-05/W&H LOT 11	0.3		8,150	0	109
WATSON, LESTER E. & GORDON	102-061 & 062/WF,HLS S245,S244,BLDG	0.4		86,350	0	1,156
WATSON, LESTER E. & GORDON	102-114 & 115/HLS LOTS S290,S291	0.4		11,000	0	147
WATSON, RICHARD E.	101-72 & 73/WF,HLS S51,S52,BLDGS	0.8		142,250	0	1,905
WATT, CHARLES R & SHARON	418-110/MLE LOT 8B2U2	0.2		400	1	5
WATT, CHARLES R & SHARON	418-111/MLE LOT 7B2U2,MH	0.2		1,000	1	13
WEAVER, DOROTHY E &	408-27/RTE 123 LOT,BLDG	0.9		74,600	0	999
WEAVER, DOUGLAS R &	119-31/WF,JLD LOT 18,BLDGS	0.5		171,100	0	2,291
WEAVER, RICHARD D. &	408-20/RT 123 LOT,BLDGS	0.5		109,550	0	1,467
WEAVER, WALLACE R &	130-10/WF,OFRR LOT	1.0		24,650	0	330
WEAVER, WALLACE R &	130-11 & 12/WF,DB LOT,BLDGS	0.5		102,500	0	1,372
WEBBER, GLENN & TAMARA	414-07.7/CPW LOT 7,BLDG	5.1		135,600	0	1,816
WEBER, MICHAEL A.(1/2 INT. W/	131-27/MRDGH LOT 15,BLDGS	0.1		26,325	0	352
WEGIEL, HENRY W & MARY S	114-01/WF,HL LOT,BLDG	5.1		183,850	0	2,462
WELCH, EDNA F & HOPKINS,	409-02/BACKLAND	25.0		27,300	0	366
WELCH, EDNA F & HOPKINS,	409-03/BACKLAND	63.8		41,500	0	556
WELCH, EDNA F. & HOPKINS,	416-03/BACKLAND	18.0		24,900	0	333
WELCH, EDNA F & HOPKINS,	416-04/BACKLAND	117.0		94,650	0	1,267
WELCH, EDNA F & HOPKINS,	416-06/BACKLAND	35.0		36,000	0	482
WELCH, EDNA F & HOPKINS,	416-07/BACKLAND	14.0		16,800	0	225
WELCH, EDNA F. & HOPKINS,	416-09/BACKLAND	12.8		23,000	0	308
WELDON, LEONARD L. &	139-29 & 32.01/WF,HEALY LOTS 27B	1.2		103,900	10	1,391
WELLS, GLYNN C & PATRICIA J	135-30 & 31/WF,TFD LOTS K6,K7,BLDG	0.2		107,050	0	1,333
WELLWOOD, ROBERT E &	421-02/GRAY LOT 2,BLDGS	8.0		116,050	0	1,454
WENTWORTH, DAVID M.	105-20,21 & 28/HL LOTS, BLDG	0.2		26,700	0	358
WENTWORTH, DAVID M.	105-29/CARR LOT 1	0.1		1,450	0	19
WENTWORTH, DAVID M.	106-19/WF,HLD LOT,BLDGS	2.1		111,000	0	1,486
WERNINGER REVOC TST, RALPH	137-80/RT 9 LOT	0.3		13,900	0	186
WEST, ELIJAH J	421-29/BACKLAND OFF RT 123	0.2		300	0	4
WESTON, WILLIAM, JR	421-30/BACKLAND OFF 123		35.0	2,175	0	29
WETMORE, GEORGIA T &	137-03/WF,RT 9,GL LOT,BLDG	0.0		12,950	0	173
WHEELER, JOHN L	138-28 & 29/WF,GL LOT,BLDGS	0.3		205,300	21	2,649
WHELIHAN, AUSTIN R.B.	111-52/LOT,BLDGS	0.8		89,350	0	1,096
WHITCOMB, ROBERT ETAL	111-10/SLE LOT 153	1.0		8,450	0	113
WHITE, QUENTIN & RITTA	417-01/BOULDER RD LAND	14.6		33,400	0	447
WHITE, REGINALD A JR & POLLY	125-06/WF,ZR LOT,BLDGS	0.7		114,050	0	1,527
WHITE, TIMOTHY & CHVATAL,	102-54/WF,MER LOT 1	6.0		62,350	0	835
WHITNEY, DONALD A, JR &	103-10/WF,HLS LOT S504,BLDGS	3.0		281,250	0	3,766
WHITNEY, RICHARD &	405-01.2/LAND OFF CHALET DR,BLDGS	2.0	79.0	101,175	0	1,355
WHITTEN, JANE A.	129-14.1/RT 123 LOT,BLDGS	1.0		93,150	0	1,247
WICHLAND, DAVID P &	137-04/WF,RT 9,GL LOT,BLDGS	0.0		42,900	4	574
WICHLAND, DAVID P &	137-05/WF,GL ACCESS LOT	0.0		1,950	1	26
WIERENGA, RUTH C.	124-23/WF,J,SU LOT 15,BLDG	0.5		93,950	0	1,258
WILDER, ELIZABETH I	102-52/WF,HLS LOT S70,BLDG	0.2		47,400	0	635

TOWN OF STODDARD VALUATION AND TAXES

<u>OWNER OF RECORD</u>	<u>TAX MAP # / DESCRIPTION</u>	<u>ACRES</u>	<u>CUR U ACRES</u>	<u>TOTAL VALUE</u>	<u>VLG DIST TAX</u>	<u>NET TAX</u>
WILLARD, WILLIAM H	413-05/OAR LAND,BLDG	10.7		45,050	0	603
WILLET, RONALD B	137-88/RT 9 LOT,BLDGS	2.5		109,900	0	1,372
WILLIAMS, MARK A. & NINA J.	137-14/WF,GL ACCESS LOT	0.0		2,700	1	36
WILLIAMS, MARK A. & NINA J.	137-15/WF,GL ACCESS LOT	0.0		2,250	1	30
WILLIAMS, MARK A. & NINA J.	423-16/SOUTH ST LOT	0.4		1,400	0	19
WILLIAMS, MARK & NINA	422-27 28 & 29/SOUTH STLD,BLDGS	5.6	88.5	128,375	0	1,719
WILLIAMS, RODNEY & DALE	420-22/OKCRLAND,BLDGS	15.6		166,550	0	2,230
WILLIAMS, THURSTON V,	403-03/W/S HL (1/2 INT)	4.8		8,825	0	118
WILLIAMS, THURSTON V.	403-05/1/2 INT. S/S WASH TL	62.5		57,775		774
WILLISTON, HAMLIN L &	112-11/WF,JONES ISLD,BLDGS	0.2		58,550	0	784
WILLISTON, HAMLIN L &	112-12/WF,SNDRS TRK 2,BLDGS	2.8		152,400	0	2,041
WILSON, CRAIG F & SUSAN B	103-02/WF,ATK LOT 1,BLDG	5.0		167,550	0	2,243
WILSON, DIANE P.	125-21/WF,HL PENNINSULA	15.0		69,850	0	935
WILSON, HENRY	418-102/MLE LOT 4B3U2	0.2		400	1	5
WILSON, HENRY	418-103/MLE LOT 5B3U2	0.2		400	1	5
WILSON, RICHARD F, JR &	114-10/SHRLOT	1.1		19,300	0	258
WILSON, RICHARD F& MONE,	105-46/LIBY LOT L17,BLDGS	1.3		127,450	0	1,707
WILSON, STEVEN K.	121-01/WF,MANN TRK II,BLDG	3.0	10.7	167,374	0	2,241
WILSON, STEVEN K.	125-20/WF,WLKR RD LOT	12.5		83,200	0	1,114
WIXON, BRUCE C & JOYCE A	137-45 & 61/WF,GL LOT,BLDGS	0.5		189,800	19	2,541
WOISLAW, WILLIAM A & LINDA	113-23 & 28/CARR LOTS 10CD,BLDG	0.4		68,000	0	911
WOISLAW, WILLIAM A & LINDA	113-24 & 27/CARR LOTS 11CD	0.4		18,700	0	250
WOLF CREEK INVESTMENTS LLC	422-25/RT 9 LOT	5.2		32,000	0	428
WOLFCREEK INVESTMENTS LLC	423-10/BACKLAND OFF RT 9	6.0	91.0	8,325	0	111
WOLFCREEK INVESTMENTS LLC	423-11/RT 9 LAND	11.0	187.0	15,450	0	207
WOLLAEGER, JOHN K. &	138-07/WF,GL LOT,BLDGS	1.2		227,550	23	3,047
WOLLAEGER, TIMOTHY J &	138-05/WF,GL LOT,BLDG	1.0		231,650	23	3,102
WOLLAEGER, TIMOTHY J &	138-48/NSR LOT	3.3		62,050	6	831
WOLLAEGER, TIMOTHY J &	138-49/NSR LOT	3.3		60,400	6	809
WOLLAEGER, TIMOTHY J &	138-50/BACKLOT	0.8		1,600	1	21
WOOD, FRANCES M, TRUSTEE	129-01/MSR LOT,BLDGS	1.2		115,150	0	1,442
WOOD, FRANCES M, TRUSTEE	129-03/MSR LOT	3.8		42,700	0	572
WOOD, FRANCES M, TRUSTEE	135-27/WF,IFD LOT K3,BLDGS	0.1		85,650	0	1,147
WOOD, JAMES C & MARTHA C	410-02.1/CPR LAND,BLDG	28.4		230,100	0	3,081
WOOD, RITA A	118-25/WHY LOT 37,BLDG	1.2		45,650	0	611
WOODBURY, JOHN H, III &	137-41/SBR LOT,BLDGS	0.1		92,450	9	1,238
WOODS, DORIS M.	126-71/WF,HL LOT,BLDGS	0.7		150,550	0	2,016
WOODS, ROBERT P	139-22, 23, 39/WF,CW LOTS,BLDGS	0.4		124,750	12	1,670
WOODS, ROBERT P	139-40/WF,GL ACCESS	0.0		1,000	1	13
WOODS, SUSAN A. & PETER M.	133-22/WF,IFD LOT F1	0.7		83,030	0	1,112
WOODS, TESSIE D.	416-08/BACKLAND	2.1		3,150	0	42
WORTH, JOANN	134-01/RT 123 LOT	0.0		1,700	0	23
WORTH, JOANN	134-36/IP LOT (ROW)	0.0		1,400	0	19
WORTH, JOANN	135-25/RT 123 LOT,BLDG	0.2		78,200	0	1,047
WRIGHT, LAWRENCE B &	126-73/WF,RT 123 LOT,BLDG	0.1		46,600	0	624
WRIGHT, MICHAEL H & OLSON,	126-38/SHR LOT,BLDGS	0.5		131,850	0	1,765
WRIGHT, ROBERT J. ETALS	137-26/WF,GL LOT,BLDGS	0.2		107,200	11	1,435
WYMAN, MARTHA J & BAILEY	137-71/OFF NSR LOT	0.4		9,050	0	121
YANKOVICH, DON; TRUSTEE	121-21.1/CGHL LOT 2	5.0		25,100	0	336
YOCONO, THOMAS F, JR &	138-25 & 32/WF,GL LOT,BLDGS	0.4		189,500	19	2,537
YOCONO, THOMAS F, JR &	423-03/BACKLAND OFF NSR	5.0	26.6	11,250	1	151
YOCONO, THOMAS F, SR	138-35/SPRCLD LOT 4,BLDGS	0.8		160,150	16	1,777
YOUNG, CHRISTIE E.	126-06/WF,DB LOT,BLDGS	0.4		52,900	0	708
YOUNG, KENNETH F. &	111-23/HLD LOT 154	1.6		11,350	0	152



**TOWN OF STODDARD VALUATION AND TAXES**

<u>OWNER OF RECORD</u>	<u>TAX MAP # / DESCRIPTION</u>	<u>ACRES</u>	<u>CUR U ACRES</u>	<u>TOTAL VALUE</u>	<u>VLG DIST TAX</u>	<u>NET TAX</u>
YOUNG, RUSSELL A	118-38/HLD LOT 11	2.1		10,450	0	140
ZAFFINO, PETER S. & KIRSTEN E.	120-11/WF,FR LOT 7,BLDG	1.4		256,600	0	3,436
ZAFFINO, SALVATORE D.	120-12/WF,FR LOT 8,BLDGS	1.5		261,500	0	3,501
ZAJAC, ROBERT	126-05/WF,DB LOT,BLDGS	0.5		63,950	0	856
ZEAMANS, ROBERT H &	403-02/MINNOTT SURVEY (1/5 INT)	76.2		41,000	0	549
ZELLER, ANN B.	126-16/RT 123 LOT	0.4		7,400	0	99
ZELLER, ANN B.	126-17/RT 123 LOT,BLDGS	1.5		116,550	0	1,561
ZIARNOWSKI, DAVID M & LINDA	424-08/ARKWD LOT 11	5.8		131,800	0	1,765
ZINN, FREDERICK A	125-09/WF,HL LOT,BLDGS	1.8		287,600	0	3,851
ZSCHAU, LEO F & ELIZABETH M	102-060/WF,HLS LOT S246,BLDGS	0.4		115,050	0	1,541

**GRANITE LAKE VILLAGE DISTRICT  
VALUATION AND TAXES**

**GRANITE LAKE VILLAGE  
DISTRICT VALUATIONS  
AND TAXES**

**GRANITE LAKE VILLAGE DISTRICT VALUATION & TAXES**

<u>OWNER OF RECORD</u>	<u>TAX MAP # / DESCRIPTION</u>	<u>ACRES</u>	<u>CUR U ACRES</u>	<u>TOTAL VALUE</u>	<u>VLG DIST TAX</u>	<u>NET TAX</u>
AMISANO, SCHILLER &	138-37/SPRCLD LOT 2,BLDGS	0.8		188,650	19	2,526
APRILE, ANTHONY J (COL) &	418-65/MLELOT 5BIU1	0.1		350	1	5
BARKER, GERALD B	418-10/MLELOT 14B4U1	0.2		450	1	6
BEESO, MICHAEL & RITA	137-29/SBR LOT,BLDGS	0.1		86,150	9	1,154
BISSELL, JAMES H	137-70/OFF NSR LOT	0.8		19,950	2	267
BRICKSTONE MASONS, INC.	137-48/WF, GL LOT,BLDG	0.3		143,350	14	1,919
HILL, ROGER & CAROL	137-07/WF, GL ACCESS LOT	0.0		1,600	1	21
HILL, ROGER M & CAROL M	137-08/WF, GL ACCESS LOT	0.0		1,950	1	26
CANTLIN, CYNTHIA JEAN	138-21 /WF, GL LOT,BLDG	0.2		104,900	10	1,405
CAPELLE FAMILY TRUST,	139-46/WF, PRSLR LOT 17,BLDGS	2.7		428,950	43	5,744
ENGLUND, ROBERT J. &	139-47 & 48 / WF, PRSLR LOT 16,BLDG	1.6		200,950	20	2,691
ROBBINS, KEVIN M. & DEBRA L.	139-04 & 09 / CW LOTS,BLDGS	0.3		98,250	10	1,316
SIMINO, REGINALD J. & MARIAN	139-14 & 15 / CW LOTS,BLDGS	0.3		93,850	9	1,257
GALLUP, PATRICIA	137-82/RT 9 LOT	0.7		19,500	2	261
GALLUP, PATRICIA	137-83/RT 9 LOT	1.0		21,750	2	291
CLIFFORD, TIMOTHY M	418-22/MLELOT 12B7U3	0.2		400	1	5
COSTIN, DAVID, JR & CLAIRE S	139-30 & 32 / WF, ARKWD LOTS,BLDGS	3.1		326,150	33	4,367
CRISMAN, JAMES H & PATRICIA	424-19/ARKWD LOT 2	28.4		41,500	4	556
CRISMAN, JAMES H & PATRICIA	424-24 / ATEN RD LOT, BLDGS	9.3		215,650	22	2,788
DARDANI, NOEL H.	139-52 & 53 / WF, PRSLR LTS 10,11	1.0		67,900	7	909
DAVIS, JEFFERY A. & DAVIS,	138-19,20,40,41,42 / WF, GL ACCESS	0.8		171,200	17	2,292
DAVIS, JOHN R	139-21 / CW LOT,BLDGS	0.2		135,850	14	1,719
DEANGELIS, EDSON R.	139-24,25,37,38 / WF, CW LOTS,BLDGS	0.4		179,000	18	2,397
ROPIECKI, ALLEN W. &	137-37/SBR LOT,BLDG	0.2		98,400	10	1,318
DESROSIERS, REED B. &	139-12 & 13 / CW LOTS,BLDGS	0.3		151,100	15	2,023
DIDONATO, JAMES A &	137-25/BRK WF, SBR LOT,BLDGS	0.1		99,750	10	1,336
DORA, ALFRED M	137-36/SBR NSR LOT,BLDGS	0.3		110,050	11	1,474
DRISCOLL, FRANCIS J JR &	137-74 / OFF NSR LOT,BLDGS	0.3		74,350	7	996
DROUIN, CRAIG G.	418-29/MLELOT 6BIU3	0.1		15,050	2	202
EADES, ROBERT A	138-09 / WF, GL LOT,BLDGS	1.0		223,800	22	2,997
EAGAN, JOSEPH T & MARGARET	138-12 / WF, GL ACCESS LOT	0.1		5,600	1	75
EAGAN, JOSEPH T & MARGARET	138-47 / NSR LOT,BLDGS	0.9		171,000	17	2,290
EWING, JAMES D & RUTH D	138-14 & 45 / WF, GL LOT & LAND,BLDGS	11.7		358,700	36	4,803
MCLEAN REVOC. TRUST,	137-46 & 60 / WF, GL LOT,BLDGS	0.4		196,350	20	2,629
FELT, MARY E & GREENE,	137-35 / NSR LOT,BLDGS	0.1		88,450	9	1,084
FITZPATRICK, MARY E	424-25 / ATEN RD LOT, BLDG	20.3		76,750	8	1,028
FONTAINE, JEAN M	137-33/SBR LOT,BLDGS	0.2		111,750	11	1,396
WELDON, LEONARD L. &	139-29 & 32.01 / WF, HEALY LOTS 27B	1.2		103,900	10	1,391
FLANAGAN, HARRY G. III &	137-13 / WF, GL ACCESS LOT	0.0		2,250	1	30
FLANAGAN, HARRY G III &	137-84 / RT 9 LOT	0.5		23,850	2	319
GAGNON, JOSEPHINE & COTA,	137-24 / BRD WF, SBR LOT,BLDGS	0.3		121,750	12	1,630
GANLEY, MARY M	418-122 / MLELOT 4B5U2	0.3		750	1	10
GATES, FAITH B	137-30/SBR LOT,BLDGS	0.1		91,450	9	857
GAY, LOIS W	139-50 & 51 / WF, PRSLR LTS 12,13,BLDGS	1.4		164,600	16	2,204
GIANFERRARI, EDMUND A &	137-38 / SBR LOT,BLDGS	0.2		142,850	14	1,813
GILLESPIE, MARY H ESTATE	418-18 / MLELOT 17B3U1	0.1		300	1	4
WALTON, ALLEN G. & MYRNA C.	424-23 / ARKWD LOT 1	3.2		51,800	5	694
GLEBUS, MARY L	139-26 & 36 / WF, CW LOTS,BLDGS	0.2		133,100	13	1,682
GRUBE, EMILE; ESTATE	137-52 & 55 / WF, GL LOT	0.9		95,000	10	1,272
LASKY, SYLVIA RHOMBERG &	137-79 / RT 9 LOT	0.0		3,300	1	44
GUIDA, PHYLLIS	138-24 & 33 / WF, GL ACCESS & LOT, SHED	0.1		10,900	1	146
HALTER, JOHN D & DIANE G	137-68, 69 & 72 / NSR LOT,BLDGS	0.7		181,650	18	2,432
HAMILTON, PHILIP A & DONNA	137-50 & 57 / WF, GL LOT,BLDGS	0.9		234,600	23	3,141
HAMILTON, PHILIP A & DONNA	137-73 / 1/2 W/HODGDON NSR	0.1		2,925	1	39

**GRANITE LAKE VILLAGE DISTRICT VALUATION & TAXES**

<u>OWNER OF RECORD</u>	<u>TAX MAP # / DESCRIPTION</u>	<u>ACRES</u>	<u>CUR U ACRES</u>	<u>TOTAL VALUE</u>	<u>VLLG DIST TAX</u>	<u>NET TAX</u>
HARMON, A VIRGINIA, TRUSTEE	137-65/NSR LOT,BLDGS	0.8		203,250	20	2,622
HARPER, ANGELINE	137-49 & 58/WF,GL LOT,BLDG	0.7		188,750	19	2,527
HAYES, JOSEPH S & ARLENE C	138-26 & 31/WF,GL LOT,BLDGS	1.3		235,600	24	3,155
HAYES, MICHAEL & SUSAN	138-27 & 30/WF,GL ACCESS & LOT,BLDGS	1.0		149,200	15	1,998
HEALY, JANE F	424-07/BACKLAND	10.0	98.0	14,450	1	193
HEALY, JANE F	424-09/ARKWD LOT 10	5.2		28,900	3	387
HEALY, MARY EILEEN	424-14/ARKWD LOT 6	5.4		25,300	3	339
HEALY, JANE F	424-15/FARM LOT,BLDGS	33.3		515,200	52	6,899
VAN SCHAIJK, JULES &	424-16/ARKWD LOT 5	5.3		27,700	3	371
HEALY, JENNIFER MARIE	424-17/ARKWD LOT 4	7.3		35,150	4	471
HEALY, JANE F	424-20/ARKWD LOT	6.9		22,300	2	299
HEALY, NICHOLAS J	139-11/CW LOT,BLDGS	0.1		63,000	6	844
GARNETT, GORDON A. &	137-11/WF,RT 9,GL LOT,BLDGS	0.1		75,350	8	1,009
HILDRETH, ALICE	137-31/SBR LOT,BLDG	0.1		93,350	9	1,250
HILDRETH, WILLIAM L	137-32/SBR LOT	0.1		40,500	4	542
HILL, LUCY B & HILL, ROGER M.	137-09/WF,RT 9,GL LOT,BLDG	0.0		44,350	4	594
HILTZ, RONALD E	418-91/MLE LOT 4B4U2	0.2		450	1	6
HILTZ, RONALD E	418-92/MLE LOT 5B4U2	0.2		450	1	6
HODGDON, MARY S	137-27/GL WF,1/2 INT BEACH	0.6		34,250	21	459
HODGDON, MARY S	137-51 & 56/WF,GL LOT,BLDGS	1.1		213,700	21	2,861
HODGDON, MARY S	137-073/1/2 WHAMILTON	0.1		2,925	1	39
HYATT, JAMES & ALICE	424-12/ARKWD LOT 8	6.7		58,500	6	783
JOHNSON, JOHN P, ETALS	418-75/MLE LOT 9B7U2	0.2		400	1	5
JOHNSON, JOHN P, ETALS	418-76/MLE LOT 8B7U2	0.2		500	1	7
PEETS, KEVIN B. & DENISE A.	137-34/SBR/NSR LOT,BLDG	0.1		84,200	8	1,127
KAUFER TRUST, MARIE A	137-40/SBR LOT,BLDGS	0.2		114,050	11	1,527
KINGSBURY, ROBERT W. &	138-04/WF,GL LOT,BLDGS	2.1		226,300	23	3,030
WOLLAEGER, JOHN K. &	138-07/WF,GL LOT,BLDGS	1.2		227,550	23	3,047
LAFARGUE, FLORENCE W	137-39/WF,GL,SBR LOT,BLDGS	0.2		154,650	16	1,803
LAFLAMME, ROGER E & CLAIRE	418-13/MLE LOT 18B4U1	0.2		400	1	5
LANG, CHARLES O & DARELLE J	137-20/BRK WF,NSR/SBR LOT,BLDGS	0.3		113,050	11	1,514
LAUBSHIRE, HELEN G., TRUSTEE	137-85/R99 LOT,BLDG	1.0		62,950	6	843
LAUBSHIRE, HELEN G. ,	137-86/RT 9 LOT	0.8		20,150	2	270
LAVIGNE, ELIZABETH D	137-43/SBR/NSR LOT,BLDGS	0.1		77,650	8	1,040
LEFRANCOIS, JOHN M &	139-49/WF,PRSLR LOT 14,BLDGS	0.6		84,100	8	1,126
LIFRIERI, RITA A	418-113/MLE LOT 5B2U2	0.2		400	1	5
LIFRIERI, RITA A	418-114/MLE LOT 4B2U2	0.2		450	1	6
LOY, REINHARD S & OLIVIA M	139-03 & 44/WF,CW LOTS,BLDGS	0.2		114,850	11	1,538
MACALLISTER, JOHN & JOAN	138-22/WF,GL LOT,BLDGS	0.5		238,150	24	3,189
GARNETT, GORDON A & JOAN	137-87/RT 9 LOT,BLDG	2.3		30,400	3	407
MAMMONE, VINCENT, ETALS	418-81/MLE LOT 2B7U2	0.2		450	1	6
MAMMONE, VINCENT, ETALS	418-82/MLE LOT 1B7U2	0.2		500	1	7
MARREN, JOHN J. JR.	138-34/SPRCLD LOT 5,BLDG	0.7		244,800	22	3,278
MAYNARD, PRISCILLA F	138-15,18,43,44/WF,GL LOTS & LAND,BLDGS	5.5		301,650	30	4,039
MCLELLAN & MCMAHON	137-19/WF,NSR LOT	2.3		232,500	23	3,113
MINER, BONNIE LEE	423-06/BACK LOT OFF RT 9	1.0		2,100	1	28
MINIE, DONALD E & MARY	137-21 & 22/BRK WF,SBR LOT,BLDGS	0.2		95,450	10	1,278
MURDOCK, RICHARD W. &	137-47 & 59/WF,GL LOT,BLDGS	0.4		186,050	19	2,391
MURPHY, EDWARD, JR, MARY E	139-45/WF,GL LOT,BLDGS	0.3		142,500	14	1,908
MURPHY, EDWARD, JR, MARY E	424-22/ATEN RD LOT	8.0		29,350	2	393
NICHOLS, CECIL & ULdene,	418-09/MLE LOT 13B4U1	0.2		450	1	6
NICHOLS, CECIL & ULdene,	418-07/MLE LOT 11B4U1	0.1		250	1	3
NICOLETTI, RICHARD A &	137-53 & 54/WF,GL LOT,BLDG	0.6		168,000	17	2,250
NORCROSS, ARTHUR C & JOAN	137-75/OFF NSR LOT	0.4		8,200	1	110

**GRANITE LAKE VILLAGE DISTRICT VALUATION & TAXES**

<u>OWNER OF RECORD</u>	<u>TAX MAP # / DESCRIPTION</u>	<u>ACRES</u>	<u>CUR U ACRES</u>	<u>TOTAL VALUE</u>	<u>VLG DIST TAX</u>	<u>NET TAX</u>
OBRIEN, MAURICE E, JR	418-21/MLELOT 11B7U3	0.2		400	1	5
PARADISE VALLEY	418-46/MLELOT 14B5U3,CAMP	0.1		1,350	1	18
PARADISE VALLEY	418-45/MLELOT 15B5U3,CAMP	0.1		10,000	1	134
PATNODE, DOROTHY A	137-12/WF,RT9,GL LOT,BLDGS	0.1		92,200	5	532
MCLELLAN & MCMAHON	137-18/WF,RT9,GL LOT,GARAGE	0.1		41,900	4	561
HEALY, DONALL B. & JOYCE A.	418-100/MLELOT 2B3U2	0.2		450	1	6
PLAUT, MARY H.	138-13 & 46/WF,GL LOT,BLDGS	2.3		201,600	20	2,699
PRATT, HOWARD	137-10/WF,RT9,GL LOT,BLDGS	0.1		88,900	9	1,190
RAFTER, ROSEMARY	138-08/WF,GL LOT,BLDG	1.0		221,200	22	2,962
REEKSTIN, WILLIAM F, ESTATE	139-28 & 33/WF,CW LOTS,BLDGS	0.2		150,700	15	2,018
REILLY, EILEEN M	424-10/ARKWD LOT 9	5.1		38,600	4	517
REILLY, EILEEN M	424-33/ARKWD LOT 14	10.2		56,800	6	761
REILLY, STEVEN A	418-38/MLELOT 15B4U3,CAMP	0.1		20,550	2	275
TRAHAN, MICHAEL J.	139-20/CW LOT	0.3		38,100	4	510
RIJOUX, WILLIAM J & GRACE,	139-16 & 17/CW LOTS,BLDGS	0.3		119,150	12	1,495
RIPLEY, ELIZABETH K,	138-03 & 51/WF,GL LOT,BLDGS	5.3		312,550	31	4,185
RIPLEY, ELIZABETH K.,	138-06/NSR LOT	1.5		23,350	2	313
RIPLEY, SALLY	138-02 & 52/WF,GL LOT,BLDGS	1.5		192,250	19	2,574
ROBIDOUX, ARLENE F	137-42/SBR LOT,BLDGS	0.1		78,900	8	1,056
ROWELL, ELIZABETH	137-17/WF,RT9,GL LOT,BLDG	0.1		83,900	8	1,123
SAINT PIERRE, JEAN	137-63/NSR LOT,BLDGS	0.7		169,750	17	2,273
SEVERENCE, ALFRED T &	418-37/MLELOT 14B4U3	0.1		350	1	5
SIMONETTI, ALEXANDER	139-18 & 19/CW LOTS,BLDG	0.3		122,150	12	1,636
SPRUCELAND LIMITED	138-36/SPRCLD LOT 3,BLDG	0.9		221,250	22	2,963
SKIDMORE, ALFRED J	138-38/SPRCLD LOT 1,BLDG	0.7		152,250	15	2,039
PAGNIUCCI, DAVID J.	138-11/WF,GL LOT,BLDGS	0.7		245,000	25	3,281
SPAKOWSKI, GEORGE & JANE	137-16/WF,GL ACCESS LOT	0.0		1,450	1	19
SPAKOWSKI, GEORGE & JANE	137-81/RT9 LOT,BLDGS	0.1		41,700	4	558
STETSON, R GARY & JOAN P	138-10/WF,GL LOT,BLDGS	0.6		221,750	22	2,969
STONE, JANE C.	137-44 & 62/WF,GL LOT,BLDGS	0.5		184,850	18	2,475
TAYLOR, TIMOTHY S &	418-53/MLELOT 11B5U1	0.2		550	1	7
TOLE FAMILY TRUST	139-01 & 41/WF, CW LOTS,BLDG	0.2		111,000	11	1,486
WOLLAEGER, TIMOTHY J &	138-05/WF,GL LOT,BLDG	1.0		231,650	23	3,102
WOLLAEGER, TIMOTHY J &	138-48/NSR LOT	3.3		62,050	6	831
WOLLAEGER, TIMOTHY J &	138-49/NSR LOT	3.3		60,400	6	809
WOLLAEGER, TIMOTHY J &	138-50/BACKLOT	0.8		1,600	1	21
WATT, CHARLES R & SHARON	418-110/MLELOT 8B2U2	0.2		400	1	5
WATT, CHARLES R & SHARON	418-111/MLELOT 7B2U2,MH	0.2		1,000	1	13
WHEELER, JOHN L	138-28 & 29/WF,GL LOT,BLDGS	0.3		205,300	21	2,649
WICHLAND, DAVID P &	137-04/WF,RT9,GL LOT,BLDGS	0.0		42,900	4	574
WICHLAND, DAVID P &	137-05/WF,GL ACCESS LOT	0.0		1,950	1	26
WILLIAMS, MARK A. & NINA J.	137-14/WF,GL ACCESS LOT	0.0		2,700	1	36
WILLIAMS, MARK A. & NINA J.	137-15/WF,GL ACCESS LOT	0.0		2,250	1	30
WILSON, HENRY	418-102/MLELOT 4B3U2	0.2		400	1	5
WILSON, HENRY	418-103/MLELOT 5B3U2	0.2		400	1	5
WIXON, BRUCE C & JOYCE A	137-45 & 61/WF,GL LOT,BLDGS	0.5		189,800	19	2,541
WOODBURY, JOHN H, III &	137-41/SBR LOT,BLDGS	0.1		92,450	9	1,238
WOODS, ROBERT P	139-22,23,39/WF,CW LOTS,BLDGS	0.4		124,750	12	1,670
WOODS, ROBERT P	139-40/WF,GL ACCESS	0.0		1,000	1	13
BERGERON, KENNETH F	137-01/WF,RT9 GL LOT	0.0		2,300	1	31
BERGERON, KENNETH F	137-02/WF,RT9,GL LOT	0.1		8,800	1	118
WRIGHT, ROBERT J. ETALS	137-26/WF,GL LOT,BLDGS	0.2		107,200	11	1,435
YOCONO, THOMAS F, JR &	138-25 & 32/WF,GL LOT,BLDGS	0.4		189,500	19	2,537
YOCONO, THOMAS F, JR &	423-03/BACKLAND OFF NSR	5.0	26.6	11,250	1	151



**CURRENT USE LAND  
VALUATIONS AND TAXES**

**CURRENT USE LAND  
VALUATIONS  
AND TAXES**

**CURRENT USE LAND VALUATION & TAXES**

<u>OWNER OF RECORD</u>	<u>TAX MAP # / DESCRIPTION</u>	<u>ACRES</u>	<u>CUR U ACRES</u>	<u>TOTAL VALUE</u>	<u>VLG DIST TAX</u>	<u>NET TAX</u>
ANDORRA FOREST LP %	407-01 & 02 / RTE 123 LAND		18.1	1,125	0	15
ANDORRA FOREST LP %	410-06,09,415-14,417-03 / CPR/RT 123 LAND	26.8	9,014.3	1,284,675	0	17,202
ATHEARN, RUTH & CHANDLER,	420-11 / RT9 LAND		50.7	8,375	0	112
ATHEARN, RUTH & CHANDLER,	420-16.1 / ROBB LAND		71.9	10,650	0	143
ATHEARN, RUTH & CHANDLER,	420-26 / ROBB LAND LOT LINE ADJ		17.0	1,100	0	15
RAYMOND, STEPHEN A.	120-142 / B/P LOT 30	1.0	13.0	111,680	0	1,395
CLARK, DENNIS A. SR & CAROL	131-09 / W/S RTE 123	10.0	34.0	92,450	0	1,238
BECKLEY, JESSIE I, ETALS	409-01 / PROCTOR LAND (1/2 INT)		115.5	9,388	0	126
LABROSSE, PEGGY A.	402-01 / LAND OFF KINGS ST		94.0	7,450	0	100
BLAISDELL, JR. RAYMOND A. &	422-12 / RT9 LAND, BLDGS	13.7	106.7	201,275	0	2,695
CAHILL, GEORGE F, JR (DR) &	410-08,411-10,414-10,13,14,15,16,19,20,25,26,27,31,	7.0	1,419.5	557,375	0	7,363
CAHILL, GEORGE F, JR (DR) &	419-04.2, 05.1 & 05.2 / ROBB LAND & BOYLELD		34.6	1,075	0	14
KINGSBURY, MARY K W, ETAL	415-12 / WF, CP LAND		61.0	6,800	0	91
OPEN VIEW INVESTMENTS, LLC	422-07.7 / OCR BACKLAND		143.1	15,950	0	214
CLINE, MARGARET B., TRUSTEES	419-07.2 / TARBOX RD LAND, BLDGS	2.0	31.8	117,700	0	1,576
SOCIETY FOR PROTECTION OF	415-07 / BACKLAND OFF CPR		67.0	2,075	0	0
THE NATURE CONSERVANCY	417-02,06,424-01,02,03,04 & 05 / BACKLAND OFF		314.2	32,700	0	438
DARCY, JAMES T, JR & SUSAN A	422-15.1 / RT9 LAND, BLDGS, MH	4.0	24.0	170,735	0	2,186
DELUDE, RICHARD A.	421-16 & 25 / BBRLAND,		110.0	3,350	0	45
WARD, FRED & RUTH B.	421-12 / RT 123 LAND	4.8	85.4	178,800	0	2,394
DRISCOLL, LINDA & CLYDE E	114-23 / GORE LOT 5	2.5	11.0	152,067	0	2,036
DUBE, RONALD R & JOYCE	101-12 / HLS LAND	3.3	42.8	8,675	0	116
DUHAMEL, CLAUDETTE E.	422-22 / RT9 LAND		483.0	53,800	0	720
WILSON, STEVEN K.	121-01 / WF, MANN TRK II BLDG	3.0	10.7	167,374	0	2,241
WARD, RUTH B.	421-27 / RT 123 LAND		44.0	3,650	0	49
FIONDELLA, PAUL & CHARLA B	404-03 / DODGELAND, BLDG	2.0	28.0	2,875	0	38
SOCIETY FOR THE PROTECTION	415-01 / BACKLAND		77.0	2,125	0	0
MEADOWSEND TIMBERLANDS	413-06 / OLD KNE/CNCRD RD LAND		70.0	5,875	0	79
FULLER, WAYNE & CARRIE	420-18 / OKCR LAND	0.7	10.0	108,297	0	1,450
PHELPS, TIMOTHY & NORA	414-24 / ONEIL LAND		108.0	10,375	0	139
GLEASON, NANCY; HAYES, C	420-03.3 / CNTY RD BACKLAND	2.0	33.3	6,125	0	82
GUIDA, ALEXANDER S, III	424-21 / ATEN RD LAND		40.0	4,350	0	58
HANSON, WILLIAM E, EL VIRA I.	414-01 / DODGELD 1/2 INT WITH RONALD		54.0	1,600	0	21
FAULKNER, ANNE H & KING,	417-05, 08 & 09 / BOULDER RD LD, BLDGS	2.0	460.2	198,890	0	2,663
HARPER, MARK S & GLORIA	422-09 / RT9 LAND, BLDGS	17.8	30.0	143,200	0	1,917
THE NATURE CONSERVANCY	412-06.1, 06.2 & 06.3 / OAR/RT9 LAND		272.0	3,264	0	44
PERRIN, ROBERT A	415-13 / ADAMS LAND		45.0	3,800	0	51
HAYES, JUDITH M	420-10 / RT9 LAND		26.4	1,775	0	24
HEALY, DONALL	418-02 / BACKLAND OFF CPR, BLDGS	412.3	357.7	226,007	0	3,026
HEALY, DONALL B. & JOYCE A.	418-05 / BACKLAND OFF CPR	11.0	123.0	18,025	0	241
HEALY, JANE F	424-07 / BACKLAND	10.0	98.0	14,450	1	193
HILL, LUCY B ; WICHLAND,	422-02.11 / RT9 LAND, BLDGS	2.0	23.5	130,810	0	1,752
PRATT, BRIAN & SANDRA L	422-24 / MCCLURE BACKLAND	1.0	43.0	34,067	0	456
HILL, ROGER M & CAROL M	422-02.12 / RT9 LAND		41.5	5,800	0	78
SOCIETY FOR THE PROTECTION	411-14.1 / SHR LAND, BLDG	0.2	114.4	4,075	0	0
HAYES, MICHAEL & SUSAN	420-06 / RT9 LAND, SHED		39.1	3,325	0	45
KINGSBURY, MARY K	415-37 / WF, CP LAND		12.5	1,750	0	23
STYMEST, ARNOLD R. & MARY	127-06 / WF, RT 123 LAND, BLDGS	3.5	18.8	204,875	0	2,743
LEYDEN, DONALD F & MARIAN F	415-33 / CPRLAND		132.0	2,325	0	31
LIGHTBODY, JOHN L JR &	405-01.3 / LAND-ES DODGE FARM RD		88.0	3,375	0	45
WHITNEY, RICHARD &	405-01.2 / LAND OFF CHALET DR, BLDGS	2.0	79.0	101,175	0	1,355
MACEACHRAN, JOHN H. &	414-7.4 / CPW LOT 4		44.9	3,400	0	46
MAINE, CRAIGEN FAMILY	404-04 / DODGELAND		118.0	13,150	0	176
MCGOWAN, JOYCE K	421-01 / GRAY LOT 1		7.1	550	0	7

**CURRENT USE LAND VALUATION & TAXES**

<u>OWNER OF RECORD</u>	<u>TAX MAP # / DESCRIPTION</u>	<u>ACRES</u>	<u>CUR U ACRES</u>	<u>TOTAL VALUE</u>	<u>VLG DIST TAX</u>	<u>NET TAX</u>
MCGOWAN, JOYCE K	422-17/BACKLAND OFF RT9		257.0	19,500	0	261
MCGOWAN, JOYCE K	422-21/TAYLOR-GREEN LAND		46.0	3,500	0	47
MERRILL, WILLIAM, CHARLOTTE,	409-01/PROCTOR LAND (1/2 INT)		115.5	9,388	0	126
MARSHALL, DONALD A.	422-08/RT9 LAND,BLDGS	5.5	42.0	130,075	0	1,742
MCGOWAN, JOYCE K.	422-18/BACKLAND OFF RT9		17.0	525	0	7
PERRY, E RONALD & HANSON,	414-01/DODGE LAND (1/2 INT) WITH HANSON		54.0	1,600	0	21
PHILBRICK, STEVEN A &	419-10/CNTY RD LAND,BLDGS	5.1	10.0	111,950	0	1,499
PIEHL, GEORGE W & EMILY	411-01/CPRMST LAND,BLDGS	3.5	28.5	74,100	0	992
ANDORRA FOREST %	407-03/BACKLOT		40.0	1,250	0	17
FAULKNER, CHARLES S. &	410-10/W/S KINGS ST LAND		101.0	11,250	0	151
EATON, THOMAS	411-03/ES KINGS ST LAND,BLDGS	2.0	180.0	177,025	0	2,370
RICHER, EVERETT	422-07/OCR LAND,BLDGS	15.0	153.6	195,425	0	2,517
RINGLAND, VERA ESTATE	420-20 & 25/OKCR LAND		71.0	9,900	0	133
ANDORRA FOREST LIMITED	415-08 TO 11/BACKLAND OFF CP		129.6	5,225	0	70
RUMRILL, FRANCES P	422-02/CONANT PASTURE, (CE)	6.4	92.6	4,720	0	63
SAWYER, PHYLLIS C &	414-06.1/CPR LAND,BLDGS	5.8	42.0	158,525	0	2,123
SWEET WATER TRUST	104-11 & 404-02/DODGE LAND,BLDGS	2.0	731.5	143,875	0	1,926
SHANK, C EDWARD &	421-26/BBRLAND,BLDG	2.0	18.0	76,575	0	1,025
SOCIETY FOR PROTECTION OF	105-43/WF,CARR LAND		125.0	3,350	0	0
SOCIETY FOR PROTECTION OF	404-01/WILLIAMS FAMILY FOREST		379.0	11,525	0	0
SOCIETY FOR PROTECTION OF	405-05/CHARLES PEIRCE RES,BLDGS	2.0	3,336.0	208,925	0	0
SOCIETY FOR PROTECTION OF	419-03,2,06.1,07.1,07.3/DANIEL UPTON LAND		162.4	6,625	0	0
STODDARD MAIN CO	413-07 & 420-19.1, 21, 23,24/ROBB RES. LAND	32.0	1,468.2	120,050	0	1,607
HOFFMAN, JR. JOHN E. & JEAN	416-02/BACKLAND		56.8	5,400	0	72
TREELYN FOREST; % PRICE, T &	133-01,2,3,4,5;134-44,45;136-1,2,3,4;	31.0	558.9	23,650	0	317
TREELYN FOREST; % PRICE, T &	134-18/RT 123 LAND		11.1	400	0	5
WALLACE, WILLIAM K & LEO J	420-14/RT9 LAND		27.0	3,025	0	41
WESTON, WILLIAM, JR	421-30/BACKLAND OFF 123		35.0	2,175	0	29
WOLFCREEK INVESTMENTS LLC	423-10/BACKLAND OFF RT9	6.0	91.0	8,325	0	111
WOLFCREEK INVESTMENTS LLC	423-11/RT9 LAND	11.0	187.0	15,450	0	207
WILLIAMS, MARK & NINA	422-27 28 & 29/SOUTH ST LD,BLDGS	5.6	88.5	128,375	0	1,719
YOCONO, THOMAS F, JR. &	423-03/BACKLAND OFF NSR	5.0	26.6	11,250	1	151
TAYLOR, BONNIE PRICE ETAL	419-13.2/PARCEL A	2.5	23.0	1,050	0	14
PRICE MD, TREVOR R P	413-22/PARCEL B		47.4	1,250	0	17
AADALEN, SHARON P	413-3.1 & 3.2/TRACT 2 AND PARCEL C		227.2	6,900	0	92

## ABBREVIATIONS USED IN PROPERTY DESCRIPTIONS:

### DEVELOPMENTS:

ATK ATKINSON  
B&E BACH & EATON  
BUT BUTTERFIELD  
CGCP CANTERBURY GREEN ON CENTER POND  
CGHL CANTERBURY GREEN ON HIGHLAND LAKE  
CPW CENTER POND WOODS  
CW COVE WOODS  
FR FOX RUN  
FRE FOX RUN EXTENSION  
FRMN FREEMAN  
FRST FROST  
HLD HIDDEN LAKE DEVELOPMENT  
HLA HIGHLAND LAKE ASSOCIATION  
HLS HIGHLAND LAKE SHORES  
LTBY LIGHTBODY  
M&A MELVIN & AVIS  
MER MERRIEWOOD  
MLE MOUNTAIN LAKE ESTATES  
MRDGH MURDOUGH  
PRSLR PRESSLER  
SNDRS SANDERS  
SLE SCENIC LAKE ESTATES  
SBA SILVER BEECH ACRES  
SPRCLD SPRUCELAND  
TLMN TILLMAN  
TFD TREELYN FOREST DEVELOPMENT  
WHTY WHITNEY  
W&H WHITNEY & HARPER

### LAKES:

CP CENTER POND  
DB DEAD BROOK  
GL GRANITE LAKE  
HL HIGHLAND LAKE  
IP ISLAND POND

### ROADS:

AND ANDERSON ROAD  
BBR BAILEY BROOK ROAD  
CPR CENTER POND ROAD  
CNTY COUNTY ROAD  
DBD DEAD BROOK DRIVE  
KS KING STREET  
MSR MOUNT STODDARD ROAD  
NSR NORTH SHORE ROAD  
OAR OLD ANTRIM ROAD  
OCM OLD CAMP ROAD  
OCR OLD COUNTY ROAD  
OFR OLD FOREST ROAD  
OKCR OLD KEENE CONCORD ROAD  
QS QUEEN STREET  
SBR SANDY BEACH ROAD  
SHR SHEDD HILL ROAD  
STN STONE ROAD  
WLKR WALKER ROAD  
ZR ZINN ROAD

### OTHER:

BKLD BACKLAND  
BLDG BUILDINGS(S)  
BRK BROOK  
CE CONSERVATION EASEMENT  
FND FOUNDATION  
LD LAND  
MH MANUFACTURED HOUSING  
NB NON BUILDING LOT  
PC PICKEREL COVE  
ROW RIGHT OF WAY  
SHD SHED  
TRK TRACT  
WF WATERFRONT





