

ANNUAL REPORT TOWN OF DUBLIN, NH



FOR THE YEAR ENDING DECEMBER 31, 2010

FRONT AND BACK COVER PHOTOGRAPHS

Front Cover

This photograph of the Dublin Cemetery was taken by Tom Singleton of Brattleboro, VT. Tom's was the winning entry in the Town Report Cover Photo Contest promoted through the *Dublin Advocate*. His entry was selected by a committee of seven people who are citizens of Town and employees of Town. For having his entry selected, Tom wins a gift certificate graciously donated by David and Elaina Del Rossi, owners of Del Rossi's Trattoria in Dublin.

Thank you to all of you who submitted entries.

Back Cover

This view, looking south towards Mt. Monadnock, was taken near the corner of West Lake Road and Route 101. The boathouse to the right is the Leighton-Brewster boathouse built c. 1903 for George Eliot Leighton. Mr. Leighton and his son, George Bridge Leighton owned over eight hundred acres, several houses and outbuildings known as Monadnock Farms/Morelands.

Photo credits:

Front Cover: Tom Singleton, Brattleboro, VT.

Back Cover: Description courtesy of Nancy Campbell, Archivist.

Annual Report



Town of Dublin New Hampshire

www.townofdublin.org

For the Year Ending December 31, 2010

<p style="text-align: center;">TABLE OF CONTENTS</p> <p style="text-align: center;">REPORTS RECEIVED FOR TOWN MEETING MARCH 12, 2011</p>
--

Introduction

Dublin Demographics	4
In Memoriam	5
<i>Boston Post</i> Cane Recipients	6
Town Officers and Town Committees	7
Board of Selectmen	12
Welfare	14

Vital Statistics

Births	15
Deaths	16
Marriages	17

Financial Reports

Auditor's Opinion Letter for 2008	18
Treasurer's Report	20
Statement of Outstanding and Bonded Debt	21
Schedule of Town-Owned Property	22
Town Clerk/Tax Collector	23
Summary of Inventory Valuation/MS-1	26
Tax Rate Calculation & Fact Sheet	27
Trustees of the Trust Funds (+ <i>MS-9</i> & <i>MS-10</i>)	29

Reports of Town Departments and Committees

Archives	39
Budget Committee	41
Cemetery Trustees	42
Code Enforcement (Building Permits)	43
Conservation Commission	44
<i>Dublin Advocate</i>	46
Dublin Lake Preservation Committee	47
Emergency Management	49
Fire Department	50
Highway Department	52
Dublin Public Library Director	53
Dublin Public Library Trustees	54
Open Space Planning Committee	56
Planning Board	57
Police Department (+ <i>Statistics</i>)	58
Recreation Committee	61
Recycling Committee	62

Summer Playground	63
Transfer Station	64
Zoning Board of Adjustment	65
Regional Reports	
Forest Fire Warden and State Forest Ranger	66
Monadnock Advisory Commission	68
Reports for Town Meeting 2010	
Abstract of 2010 Town Meeting	69
2011 Warrant (<i>Blue Colored Pages</i>)	79
Detail of Expenditures & Revenues – 2011 Budget (<i>Green Colored Pages</i>)	85
Property Assessments (<i>Yellow Colored pages</i>)	95
Inside Front Cover	
Photo Credits	
Inside Back Cover	
Town Directory	



Dublin, NH

Community Contact

Dublin Board of Selectmen
William Raymond, Town Administrator
PO Box 277
Dublin, NH 03444

Telephone
Fax
E-mail
Web Site

(603) 563-8544
(603) 563-9221
wraymond@townofdublin.org
www.townofdublin.org

Municipal Office Hours

Monday through Thursday, 8:30 am - 4 pm

County
Labor Market Area
Tourism Region
Planning Commission
Regional Development

Cheshire
Peterborough NH LMA
Monadnock
Southwest Region
Monadnock Economic Development Corp.

Election Districts

US Congress
Executive Council
State Senate
State Representative

District 2
District 2
District 10
Cheshire County District 7

Incorporated: 1771

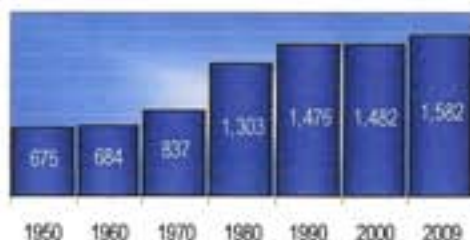
Origin: This township was first granted by the Masonian Proprietors in 1749 as Monadnock Number 3, or North Monadnock, one of a group of eight towns in the region designated by number. Settlements were made in the 1760s by several from Ireland, who named the township after the Irish capital. In 1771, petition was made for incorporation under the name Dublin, securing the name. Dublin is home to Yankee Publishing, Inc., publishers of well-known magazines such as Yankee and the Old Farmer's Almanac, in publication since 1792.

Villages and Place Names: Bonds Corner

Population, Year of the First Census Taken: 901 residents in 1790

Population Trends: Population change for Dublin totaled 807 over 50 years, from 675 in 1950 to 1,482 in 2000. The largest decennial percent change was 56 percent between 1970 and 1980, accounting for over half of the 50-year numeric population change.

The 2009 Census estimate for Dublin was 1,582 residents, which ranked 157th among New Hampshire's incorporated cities and towns.



Cheshire County

Population Density and Land Area, 2009 (NH Office of Energy & Planning): 55.5 persons per square mile of land area. Dublin contains 27.9 square miles of land area and 1.1 square miles of inland water area.

Economic & Labor Market Information Bureau, NH Employment Security, 2010. Community Response Received 09/09/10

All information regarding the communities is from sources deemed reliable and is submitted subject to errors, omissions, modifications, and withdrawals without notice. No warranty or representation is made as to the accuracy of the information contained herein. Specific questions regarding individual cities and towns should be directed to the community contact.

IN MEMORIAM



Doris "Granny D" Haddock
January 24, 1910 – March 9, 2010

Dubliners knew Doris Haddock, who lived to be 100 years old, as a go-getter. She moved here in 1974, to be near her son and his family. She must have served on every committee the Dublin Community Church could offer up. She could get anything accomplished using the telephone, and did so on more than one occasion.

Known as an artisan, an actress, and an author, her talents extended beyond her family, and beyond those who knew her well. She demonstrated against nuclear power, arms proliferation, and ultimately rallied for campaign finance reform. That is when the nation got to know her as Granny D.

But while she tended her ailing husband, James, she kept busy hooking rugs and pillows. Some folks are fortunate enough to have her works of art in their homes. Others worked with her on committees to set things right. But included in all of this, she left our town with a legacy of seasoned power. She was a highly intelligent woman who served as secretary for the Planning Board from 1977 to 1984 and completed the Town census with Nancy Perkins, street by street, during the same period of time. She campaigned first for supporting the senior lunches at Sargent Camp with town tax dollars, and earned Dublin's "Citizen of the Year" commendation in 1999. Who was ever to know that she would end up campaigning on the national front?

It was not until Doris' last decade on earth that she hiked 3,200 miles across America to bring attention to the need for campaign finance reform, wrote two books, and ran for the United States Senate against incumbent Senator Judd Gregg in 2004.

Granny D inspired young people to political action, one of whom spoke at her memorial service: Daniel Weeks, president of Americans for Campaign Finance Reform, was quoted as saying: "Granny D was not a king or a president or even a senator, but she was someone who held 'the highest office, which is the office of citizen.'"

Her book -- "Doris Haddock, Walking Across America In My 90th Year" -- is her life story and is said to be an inspiration to young and old. If you seek more information on Granny D, just Google her.

<i>BOSTON POST CANE RECIPIENTS</i>

Warren L. Fiske	1909-1918
Hiram Carey	c.1943-1960
Henry D. Allison	1960-1963
Jacob Rajaniemi	1963-1964
Phillippine Lehmann	1968-1970
Maude Craig	1980-1986
Margaret Tuttle	1986-1987
Frank McKenna	1987-1989
Emmeline Beardsley	1991-1993
Esther Matchett	1993-1995
Leslie Bailey	1995-2000
Beatrice Fairfield	2001 (refused cane)
Beekman Pool	2002-2004
Doris Haddock	2005-2010
Elizabeth Pool	2010-

In 1909 Edwin Grozier, the Publisher of the *Boston Post*, distributed gold-headed black ebony canes to a select list of New England towns (Dublin was a recipient) as an advertising campaign. The Cane was to be presented to the Town's oldest citizen.

A September 1960 letter from Henry D. Allison to Joe Harrington of the *Boston Sunday Globe* (in response to holders of the *Boston Post Cane*), reveals that Mr. Grozier summered in Dublin in the early 1900's. Mr. Allison, as a real estate agent, had rented Mr. Grozier a house.

The list above has been compiled from the Town's scant records on the subject. If anyone knows who received the Cane before 1943 and during the 1970's, that information would be most appreciated.

<p align="center">DUBLIN TOWN OFFICERS CHOSEN BY BALLOT VOTE AT ANNUAL TOWN MEETING (2010)</p>

**THREE-YEAR TERM
BOARD OF SELECTMEN**

Charles F. Champagne, Chair
Sterling Q. Abram
Curtis L. Merrick

Term Expires 2011
Term Expires 2012
Term Expires 2013

**TWO-YEAR TERM
MODERATOR**

Timothy Clark

Term Expires 2012

**SIX-YEAR TERM
SUPERVISORS OF THE CHECKLIST**

Gerald Lawler, Chair
Cleston Staples
Barbara Sovik

Term Expires 2012
Term Expires 2014
Term Expires 2016

**THREE-YEAR TERM
TREASURER**

Marlene French

Appointed Term Expires 2012

**THREE-YEAR TERM
TOWN CLERK/TAX COLLECTOR**

Jeannine Jadaszewski

Term Expires 2011

**THREE-YEAR TERM
LIBRARY TRUSTEE**

Henry James
Barbara Sovik
Martin Smith
Gail Bartlett
Elizabeth Walker

Term Expires 2011
Term Expires 2011
Term Expires 2012
Term Expires 2013
Term Expires 2013

ALTERNATE
(None)

APPOINTED SELF-PERPETUATING PERMANENT LIBRARY TRUSTEES

Adele Knight

Willard W. Goodwin, Chairman

Jane Holmes

<p align="center">DUBLIN TOWN OFFICERS CHOSEN BY BALLOT VOTE AT ANNUAL TOWN MEETING</p>
--

THREE-YEAR TERM
WATER COMMISSIONER

Arthur Susmann

Term Expires 2013

THREE-YEAR TERM
DUBLIN CONVAL SCHOOL DISTRICT MEMBER

Mary Loftis

Term Expires 2013

THREE-YEAR TERM
BUDGET COMMITTEE

Curt Merrick, Selectmen's Representative
Kenneth Woods
Tom LaFortune
Karen Horgan
Peter Imhoff, Chair
Dale Gabel
Tom Warren

Term Expires 2011
Term Expires 2011
Term Expires 2011
Term Expires 2012
Term Expires 2012
Term Expires 2013
Term Expires 2013

THREE-YEAR TERM
CEMETERY TRUSTEES

Loring Catlin, Jr.
James S. Sovik
Joe Cavanaugh, Chair

Term Expires 2011
Term Expires 2011
Term Expires 2013

THREE-YEAR TERM
PLANNING BOARD

Charles Champagne, Selectmen's Representative
Suzan Macy
Scott Swanson
Bruce Simpson, Chair
David Whitney
Tara Germond
Willard Goodwin
Bonnie Bartelt, Secretary

Term Expires 2011
Term Expires 2011
Term Expires 2011
Term Expires 2012
Term Expires 2012
Term Expires 2013
Term Expires 2013

ALTERNATES

Candace Reed (2011)

Bonnie Bartelt (2012)

Gregg Fletcher (2013)

THREE-YEAR TERM
TRUSTEE OF TRUST FUNDS

Willard Goodwin, Chair
Richard Scheinblum
Frederick W. MacMillan

Term Expires 2011
Term Expires 2012
Term Expires 2013

TOWN COMMITTEES APPOINTED BY SELECTMEN

**THREE-YEAR TERM
CONSERVATION COMMISSION**

Sterling Abram, Selectmen's Representative	Term Expires 2011
Rusty Bastedo	Term Expires 2011
Jerry Branch	Term Expires 2011
Jack Lewis, Chair	Term Expires 2011
Karen Bunch	Term Expires 2012
Suzan Macy, Planning Board Representative	Term Expires 2012
Louisa Birch	Term Expires 2013
Linda Sue Yarger	Term Expires 2013

**THREE-YEAR TERM
DUBLIN LAKE PRESERVATION COMMITTEE**

Karen Bunch, Chair	Term Expires 2012
Jill Lawler	Term Expires 2012
John Morris	Term Expires 2013
Jeffrey Oja	Term Expires 2013
Felicity Pool	Term Expires 2013
Tom Warren	Term Expires 2013

**THREE-YEAR TERM
RECREATION COMMITTEE**

Jennifer Bergeron, Co-Chair	Term Expires 2011
Kelly Blanchette	Term Expires 2011
Bambi Kierstead	Term Expires 2011
Kenneth McAleer	Term Expires 2012
Vira R. Elder, Co-Chair	Term Expires 2012
Candace Reed	Term Expires 2012
Dan Albert	Term Expires 2013
Michael Caron	Term Expires 2013

**THREE-YEAR TERM
ZONING BOARD OF ADJUSTMENT**

Dan French	Term Expires 2011
Susan Phillips-Hungerford	Term Expires 2011
Joseph Cavanaugh, Chair	Term Expires 2012
Mary Liz Lewis	Term Expires 2012
James Sovik, Recording Secretary	Term Expires 2013
Bonnie Bartelt, Secretary	

ALTERNATE
Willard Oja

**TWO-YEAR TERM
HYDRANT COMMITTEE**

Brian Barden
Gordon Knight
Thomas Vanderbilt

Term Expires 2011
Term Expires 2011
Term Expires 2011

**ONE-YEAR TERM
JOINT LOSS MANAGEMENT COMMITTEE**

Link Logan
William Raymond
James Schultz
Roger Trempe
Thomas Vanderbilt

Term Expires 2011
Term Expires 2011
Term Expires 2011
Term Expires 2011
Term Expires 2011

CEMETERY EXPANSION COMMITTEE

Brian Barden
Joseph Cavanaugh, Chair
Jack Lewis
Bruce Simpson
James Sovik, Secretary

Term Expires 2011
Term Expires 2011
Term Expires 2011
Term Expires 2011
Term Expires 2011

LOCAL ENERGY COMMITTEE

Sean Macy
Scott Maslansky
Paul Tuller, Chair

Term Expires 2011
Term Expires 2011
Term Expires 2011

OPEN SPACE PLANNING COMMITTEE

Betsey Harris
Henry James
Jack Lewis
John Morris
Diane Schott, Chair
Bruce Simpson
Story Wright
Linda Sue Yarger, Recording Secretary

Term Expires 2011
Term Expires 2011
Term Expires 2011
Term Expires 2011
Term Expires 2011
Term Expires 2011
Term Expires 2011
Term Expires 2011

RECYCLING COMMITTEE

Larry Foley
Edward B. Germain
Tara Germond
Thomas Kennedy
Larry Ross
Steve Stanley, Chair
Matt Wagner

Term Expires 2011
Term Expires 2011
Term Expires 2011
Term Expires 2011
Term Expires 2011
Term Expires 2011
Term Expires 2011

ALTERNATE
Leslie Whone

FOREST FIRE WARDEN

Brian Barden
Term Expires 12-31-2011

DEPUTY FOREST FIRE WARDENS

Dennis Monaghan
Joseph Sangermano III
Thomas Vanderbilt
Michael Walker
Matthew Worcester
Terms Expire 12-31-2011

REPRESENTATIVES AND OFFICERS APPOINTED BY THE SELECTMEN
--

Town Administrator	William Raymond
Deputy Town Clerk/Tax Collector	Bonnie Bartelt
Code Enforcement and Deputy Health Officer	James Shultz
Health Officer	Karen Horgan
Welfare Administrator	Kathy Merrick
Deputy Town Treasurer	Alan Greene
Emergency Management Director	Thomas Vanderbilt
Fire Chief	Thomas Vanderbilt
Deputy Fire Chiefs	Brian Barden, Joe Sangermano
Deputy Chief of Emergency Medical Services	Karen Horgan
Police Chief	James Letourneau
Police Master Patrolman	Link Logan
Police Officer	Joel Chidester
Police Administrative Assistant	Vira R. Elder
Cemetery Superintendent	Henry Campbell
Road Agent	Brian Barden
Transfer Station Superintendent	Thomas Kennedy
Summer Playground Director	Eliot Pelletier
Ballot Inspector	Nancy Campbell
Ballot Inspector	Jane Keough
Ballot Inspector	Adele Knight
Ballot Inspector	Kathy Merrick
Ballot Inspector	Betty McIntyre
Ballot Inspector	Sharon Murray
Ballot Inspector	Katherine Staples
Ballot Inspector	Candace Walker

**DUBLIN REPRESENTATIVE TO
THE SOUTHWEST REGION PLANNING COMMISSION**

Edward B. Germain

DUBLIN REPRESENTATIVES TO THE MONADNOCK ADVISORY COMMISSION

Edward B. Germain and Sterling Abram

**DUBLIN REPRESENTATIVE TO THE SELECTMEN'S ADVISORY COMMITTEE
TO THE CONTOOCCOOK VALLEY SCHOOL DISTRICT**

Charles F. Champagne

BOARD OF SELECTMEN

2010 Annual Report

The primary accomplishment of the year was completing Phase I construction on the Traffic Calming Project. It included several technical issues which were expertly addressed by our engineering firm (FST), several construction delays and diversions appropriately handled by our construction firm (CSSI) and the full cooperation of abutters and town staff to get it done on time, on schedule and within budget. Although this project was scheduled to be completed in earlier years, it finally got done in 2010; well most of it anyway as there are a few final touches to be done early in 2011. This accomplishment was significant and ran the gamut from the entertaining discussions regarding the final resting place of the rock to the more significant resolution of abandoned fuel tanks and buried communication lines not mapped in existing drawings. The new look of town center is appealing and represents an excellent beginning to the completion of the entire traffic calming initiative.

Early this year the Board hired a new code enforcement officer we currently share with New Ipswich and Hopkinton. Jim Shultz is certainly a professional in his field and his valuable assistance in adjusting our fee schedule to be more consistent with area towns has resulted in projected revenue that offsets the compensation for the position. We also hired a new police officer who will enter the police academy in January of 2011 for a nineteen (19) week training session. Joel Chidester was recommended to the Board by Chief Letourneau after an extensive recruitment, testing and interviewing process. The Board readily accepted the Chief's recommendation after meeting and spending some time with Joel. He is certainly an exceptional candidate and a positive addition to our force. Officer Link Logan was promoted to Master Patrolman this year and we welcome his advancement in the ranks.

Our Highway department has been busy implementing their road plan for 2010 including placing the final coat on Windmill Hill Road and installation of new sidewalk on Main St. The year ended with the Highway department battling a Christmas storm for 23 hours straight! Our Fire department continues to actively recruit and train members who comprise one of the most professional units in this area. They regularly respond to Dublin calls and are an integral part of the mutual aid system in the county. The Recycling center has a new look with the installation of recent signage along with a renewed effort by the staff, Select Board and the Recycling Committee to improve the compliance and acceptance of recycling in town.

The Board was extremely pleased to present the *Boston Post Cane* to Elizabeth Pool, Dublin's oldest living resident. Mr. Beekman Pool held the cane prior to this wife and to the best of our knowledge, this is the first time that both husband and wife were in possession of the cane.

The Board has engaged the services of CLD engineering represented on the Charcoal Road Bridge project by John Byatt. The Board reviewed the qualifications of many engineering firms settling on CLD to perform the engineering work. This work did begin late in 2010 and will continue in 2011 with appropriate informational meetings for concerned residents. The actual construction will not be accomplished until the project is in position for 80% funding by NH DOT. This is not expected to occur until the 2013 – 2014 time-frame but if funds do become available; our design will be in place and ready to go in 2011.

The Board continues to take a very frugal approach to the managing and running of town government. The Board held a "Budget Summit" meeting in August to kick off the 2011 budgeting process. Select Board, Budget Committee members and Town Department heads got

together to schedule the process and share ideas to make sure the process comes together smoothly and that proper communication lines are established. The general “do more with less” theme prevailed and all participants welcomed the opportunity to meet one another and discuss their thoughts and concerns.

Your Board continues to take every opportunity to establish purchasing arrangements with other towns and with the Conval School district in order to maximize our savings. This year those purchases included equipment, fuel oil, propane and we were also able to secure a better price on electricity by partnering with Peterborough. On those purchases where sharing is not practical our Town Administrator actively pursues competitive bids to the benefit of the town. We are also very much interested in continuing discussions with other towns regarding regionalization of equipment and functions. Your Board is actively involved in these meetings with other Select Boards in discussing these common and concerning issues. Where practical we support these initiatives in order to maintain effective service at a reduced cost to the town.

We continue to marvel at the involvement and commitment on the part of our volunteers. Dublin could never run as effectively as it does without the continuing support of all our volunteer board members and committee personnel. We should feel fortunate as a town that people are so willing to give their free time, intellect and physical support to many and varied projects in town. A special thank you to all who volunteered their time and effort in 2010. We invite all of you along with others to seriously consider volunteering some time in 2011.

Respectfully submitted,

Charles F. Champagne, Chairman
Sterling Q. Abram
Curtis L. Merrick

WELFARE

The act of providing welfare assistance to residents of towns in New Hampshire has a long history. In 1679 the General Assembly of the Province of New Hampshire passed a law requiring towns to support those who “shal stand in need of relief.” The New Hampshire Legislature codified that early law in 1777 when they enacted legislation expanding the responsibilities of towns to those persons in need. New Hampshire RSA 165 is the present-day descendant of those early pieces of legislation.

Assistance provided is to cover basic needs: shelter, food, medications, heat and electricity, and transportation needs if necessary. Persons coming to the Town for assistance are to be treated with respect and all exchanges are confidential. When first requesting assistance, an individual fills out an application form using guidelines provided by the NH Local Welfare Administrators’ Association. The applicant’s income for the previous four weeks is examined and verified. Allowable expenses (housing, utilities, food, medical care, and other expenses at the Welfare Administrator’s discretion) are subtracted from the income, and if there is a deficit, the Town must provide assistance to the application per NH RSA 165. Applicants receiving assistance from the Town agree to repay the amount of assistance provided, if and when their financial situation changes.

Funds for welfare assistance in Dublin currently come from three sources: four Trust Funds, (ranging in date of bequest from 1873 to 1969) which were left to the Town specifically for relief, from the budget approved at Town Meeting for the balance needed, and any donations given to the Town marked for welfare assistance. We are lucky to have these resources.

While 2010 showed the beginnings of overall financial recovery, it was still a difficult year for many residents. In December 2010, the national unemployment rate was 9.6%. At 5.5% New Hampshire is much lower than the national rate, which is encouraging; Cheshire County was 5.1%; and Dublin’s rate was 5.8%. These figures are reflected in that we experienced a **20% decrease (over 2009)** in the number of individuals assisted and a **23% decrease (over 2009)** in the number of households assisted. However, because of its unusual and far-reaching economic effects, 2010 was an anomaly in terms of welfare assistance. Looking at more “normal” years, 2010 represents an **increase of 110% (over 2008)** and a **83% increase (over 2007)** in number of individuals assisted. 2010 represents an increase of **89% (over 2008)** and a **70% increase (over 2007)** in number of households assisted. The need for assistance is still present, and Dublin is still close to the #1 position as the town with the highest number of residents living below the poverty line in Cheshire County.

The Town provided direct assistance to 44 individuals from 17 households in 2010, for a total of \$16,083.36, as follows:

Housing	\$8,508.00
Heat	\$2,723.62
Utilities	\$460.99
Food	\$4,390.75

Respectfully submitted,

Kathy Merrick, Welfare Administrator

<p align="center">BIRTHS RECORDED IN THE TOWN OF DUBLIN, NEW HAMPSHIRE FOR THE YEAR 2010</p>

DATE	CHILD'S NAME	FATHER'S/MOTHER'S NAME
01/22/10	Arsenault, Aiden Lee	Arsenault, Michael Arsenault, Samantha
01/28/10	Kennedy, Haven Joshua	Kennedy, Joshua Kennedy, Heidi
01/30/10	O'Brien, Emma Lyn	O'Brien, Dana O'Brien, Jennifer
04/15/10	Muhonen, Emerae Diane	Muhonen, Scott Muhonen, Charissa
04/26/10	Farmer, Jackson Rhoades	Farmer, Seth Farmer, Katrina
06/01/10	Niemela, Carson Silas	Niemela, Caleb Niemela, Karen
06/07/10	Bleeg, Elliot Allen Churchill	Bleeg, James Keeney Bleeg, Jennifer
06/08/10	Reed, John Thomas	Reed, Karl Reed, Candice
07/02/10	Aldrich, Adelia Harmony Elizabeth	Aldrich, Wesley Nagy, Antonia
08/16/10	Moore, Kinley Elaine	Moore, Gregory Moore, Erin
08/16/10	Armstrong, Alistair George	Armstrong, Patrick Armstrong, Mary
10/03/10	Moody, Enoch Judson	Moody, Eric Moody, Heather
10/25/10	Aldrich, Calvin Oree	Aldrich, Ian Aldrich, Nancy
12/10/10	McLean, Ethan Edward	McLean, Dwayne McLean, Meloni

<p align="center">DEATHS AND BURIALS RECORDED IN DUBLIN, NEW HAMPSHIRE FOR THE YEAR 2010</p>

DATE	NAME	AGE	PLACE OF DEATH	BURIAL
01/10/10	Meryman, Harold Thayer	88	Olney, MD	Dublin, NH
01/10/10	Hewitt, Mary S.	83	Peterborough, NH	Dublin, NH
03/09/10	Haddock, Doris	100	Dublin, NH	Dublin, NH
04/07/10	McLellan, Elizabeth	59	Dublin, NH	Dublin, NH
05/19/10	Clukay, Isabel	92	Keene, NH	Dublin, NH
05/21/10	Willard Sr, Richard	69	Dublin, NH	Dublin, NH
06/02/10	Babneau, Anthony	88	Peterborough, NH	Dublin, NH
06/11/10	Pickford, Hubert	91	Peterborough, NH	Peterborough, NH
08/01/10	Conley, Edward L.	79	Enfield, CT	Dublin, NH
09/04/10	Boozer, Jonathan	56	Dublin, NH	
09/07/10	Kennelly, Ellen Lee Bayard	96	Santa Barbara, CA	Dublin, NH
12/13/10	Gnade, Joan Bonnie	79	Peterborough, NH	

The following deaths occurred in 2010 but were not recorded in the Town of Dublin.

03/01/10	Blagden, Thomas	98	Lakeville, CT	
04/30/10	Knorr, William J.	62	Boston, MA	
10/24/10	Sanden, Oscar Emanuel	78	Stow, MA	Arlington, VA
11/03/10	Krogman, Mary W.	100	Franklin, NH	Laconia, NH
12/04/10	Clark, Lewis Hamilton	85		

<p align="center">MARRIAGES RECORDED IN DUBLIN, NEW HAMPSHIRE FOR THE YEAR 2010</p>
--

DATE	NAMES	RESIDENCE
01/01/10	Maslansky, Scott H Pacilo, Elizabeth	Dublin, NH Dublin, NH
01/01/10	White, Jared A O'Neill, Erin M	Dublin, NH Harrisville, NH
01/23/10	Collins, Joseph M Breshears, Michael A	Dublin, NH Keene, NH
06/19/10	Bernier, John F Lavigne, Brandi L	Dublin, NH Dublin, NH
07/10/10	Greenslit, Wayne A Blackstock, Tahneen A	Dublin, NH Dublin, NH
08/28/10	Roina, Anthony D Crider, Lauren M	Dublin, NH Dublin, NH
10/09/10	Dragon, Kirk M Vanni, Angela M	Dublin, NH Dublin, NH
10/16/10	Colin, Eugene H Healy, Maureen J	Dublin, NH Dublin, NH



Roberts, Greene & Drolet, PLLC

INDEPENDENT AUDITOR'S REPORT

To the Members of the Board of Selectmen
Town of Dublin
Dublin, New Hampshire 03444

We have audited the accompanying financial statements of the governmental activities, each major fund, and the aggregate remaining fund information of the Town of Dublin, New Hampshire as of and for the year ended December 31, 2009, which collectively comprise the Town's basic financial statements as listed in the table of contents. These financial statements are the responsibility of the Town of Dublin's management. Our responsibility is to express opinions on these financial statements based on our audit.

We conducted our audit in accordance with auditing standards generally accepted in the United States of America. Those standards require that we plan and perform the audit to obtain reasonable assurance about whether the financial statements are free of material misstatement. An audit includes examining, on a test basis, evidence supporting the amounts and disclosures in the financial statements. An audit also includes assessing the accounting principles used and significant estimates made by management, as well as evaluating the overall financial statement presentation. We believe that our audit provides a reasonable basis for our opinions.

As discussed in Note I.C.2 to the financial statements, management has not recorded the capital assets in governmental activities, and accordingly, has not recorded depreciation expense on those assets. Accounting principles generally accepted in the United States of America require that general capital assets, including infrastructure, be capitalized and depreciated, which would increase the assets, net assets, and expenses of the governmental activities. The amount by which this departure would affect the assets, net assets, and expenses of the governmental activities is not reasonably determinable.

In our opinion, because of the effects of the matter discussed in the preceding paragraph, the financial statements referred to above do not present fairly, in conformity with accounting principles generally accepted in the United States of America, the financial position of the governmental activities of the Town of Dublin as of December 31, 2009, or the changes in financial position thereof for the year then ended.

In addition, in our opinion, the financial statements referred to above present fairly, in all material respects, the respective financial position of each major fund and the aggregate remaining fund information of the Town of Dublin, New Hampshire as of December 31, 2009, and the respective changes in financial position thereof for the year then ended in conformity with accounting principles generally accepted in the United States of America.

The budgetary comparison information on page 22 is not a required part of the basic financial statements, but is supplementary information required by accounting principles generally accepted in the United States of America. We have applied certain limited procedures, which consisted principally of inquiries of management regarding the methods of measurement and presentation of the required supplementary information. However, we did not audit the information and express no opinion on it. The Town of Dublin has not presented a management's discussion and analysis. Accounting principles generally accepted in the United States of America have determined that the management's discussion and analysis is necessary to supplement, but is not required to be part of, the basic financial statements.

Our audit was conducted for the purpose of forming opinions on the financial statements that collectively comprise the Town of Dublin's basic financial statements. The combining and individual fund schedules are presented for purposes of additional analysis and are not a required part of the basic financial statements. They have been subjected to the auditing procedures applied in the audit of the basic financial statements, and, in our opinion, are fairly stated in all material respects in relation to the basic financial statements taken as a whole.

Roberts, Greene & Drolet, PLLC

April 21, 2010

54 Suncook Valley Road • Barnstead, NH 03218
Telephone: 603-435-8808 • 603-435-8809 (fax)
info@robertsgreendrolet.com

EXHIBIT 3
TOWN OF DUBLIN, NEW HAMPSHIRE
Balance Sheet
Governmental Funds
December 31, 2009

	General	Expendable Trust	Permanent	Other Governmental Funds	Total Governmental Funds
ASSETS					
Cash and cash equivalents	\$ 336,564	\$ 575,058	\$ 40,884	\$ 88,944	\$ 1,041,450
Investments	1,218,000	107,509	454,971	77,168	1,857,648
Receivables (net of allowance for unavailable amounts):					
Taxes	393,485	-	-	-	393,485
Accounts	1,918	-	-	-	1,918
Intergovernmental	-	-	-	30,312	30,312
Interfund receivable	45,379	-	-	3,332	48,711
Total assets	<u>\$ 1,995,346</u>	<u>\$ 682,567</u>	<u>\$ 495,855</u>	<u>\$ 199,756</u>	<u>\$ 3,373,524</u>
LIABILITIES					
Accounts payable	\$ 58,557	\$ -	\$ -	\$ -	\$ 58,557
Contracts payable	-	-	-	10,933	10,933
Intergovernmental payable	1,424,444	-	-	-	1,424,444
Interfund payable	3,332	26,000	-	19,379	48,711
Deferred revenue	11,706	-	-	-	11,706
Total liabilities	<u>1,498,039</u>	<u>26,000</u>	<u>-</u>	<u>30,312</u>	<u>1,554,351</u>
FUND BALANCES					
Reserved for encumbrances	1,500	-	-	-	1,500
Reserved for endowments	-	-	353,454	-	353,454
Reserved for special purposes	-	-	142,401	-	142,401
Unreserved, undesignated, reported in:					
General fund	495,807	-	-	-	495,807
Special revenue funds	-	656,567	-	169,444	826,011
Total fund balances	<u>497,307</u>	<u>656,567</u>	<u>495,855</u>	<u>169,444</u>	<u>1,819,173</u>
Total liabilities and fund balances	<u>\$ 1,995,346</u>	<u>\$ 682,567</u>	<u>\$ 495,855</u>	<u>\$ 199,756</u>	<u>\$ 3,373,524</u>

The notes to the financial statements are an integral part of this statement.

TREASURER'S REPORT

General Fund Financial Report Year Ending December 31, 2010
--

Beginning Balance as of January 1, 2010	\$1,496,732
Total Receipts	\$6,282,260
Disbursements	\$(6,353,252)
Balance as of December 31, 2010	\$1,425,740

Police Special Fund Financial Report Year Ending December 31, 2010

Beginning Balance as of January 1, 2010	\$421
Total Receipts	\$211
Disbursements	\$(336)
Balance as of December 31, 2010	\$296

Recycling Special Fund Financial Report Year Ending December 31, 2010
--

Beginning Balance as of January 1, 2010	\$53,597
Total Receipts	\$18,735
Disbursements	0
Balance as of December 31, 2010	\$72,332

History Fund Financial Report Year Ending December 31, 2010
--

Beginning Balance as of January 1, 2010	\$17,207
Total Receipts	\$ 36
Disbursements	0
Balance as of December 31, 2010	\$17,243

Conservation Land Acquisition Fund Year Ending December 31, 2010

Beginning Balance as of January 1, 2010	\$27,230
Total Receipts	\$1,311
Disbursements	0
Balance as of December 31, 2010	\$28,541

Respectfully submitted,

Marlene French, Treasurer

Statement of Outstanding and Bonded Debt

**Police Department - Bank of New Hampshire
2002**

<i>Debt Year</i>	<i>Period Ending</i>	<i>Principal Outstanding</i>	<i>Principal</i>	<i>Rate</i>	<i>Interest</i>	<i>Total Payment</i>	<i>Calendar Year Total Payment</i>
9	7/29/2010	\$36,431.03	\$16,864.23	5.25%	\$2,798.00	\$19,622.23	\$19,622.23
10	7/29/2011	\$18,681.43	\$17,749.60	5.25%	\$1,912.63	\$19,622.23	\$19,622.23
11	7/29/2012	\$0.00	\$18,681.43	5.25%	\$980.80	\$19,622.23	\$19,622.23
Total			\$53,295.26		\$5,691.43	\$58,866.69	\$58,866.69

Map & Lot			Location	Acres	Assessed Value
1	2		OLD TROY RD	150	\$419,700
1	7	B	OLD TROY RD	17	\$133,700
2	9		BURPEE RD	1.5	\$36,000
3	23		BACKLAND	5.5	\$50,400
3	47		LOWER JAFFREY RD	42	\$155,500
4	8		LOWER JAFFREY RD	2	\$20,500
4	11		LOWER JAFFREY RD	8	\$12,900
4	12		LOWER JAFFREY RD	10	\$13,700
4	13	A	LOWER JAFFREY RD	12	\$12,200
4	14		BACKLAND	4	\$1,600
4	15	A	MAIN ST	42.9	\$23,800
4	15	B	MAIN ST	2.7	\$8,500
4	16		ROUTE 101	16	\$95,200
5	39	A	RTE 101 REAR	6	\$12,000
5	43		MARLBOROUGH RD	40.82	\$344,500
5	49		NEAR FARNUM RD	6.75	\$70,900
5	56	A	CHARCOAL RD	17	\$1,400
6	8	A	BACKLAND	2	\$4,000
6	35		CHURCH ST	12.5	\$128,800
6	65		ROUTE 101	0.52	\$15,400
7	28		MONUMENT RD	2	\$4,100
7	70		COBB MEADOW RD	79	\$338,800
7	70		COBB MEADOW RD		\$338,800
8	3		LOWER JAFFREY RD	8.35	\$78,200
8	3	E	LOWER JAFFREY RD	16	\$13,800
8	3	F	RTE 137	9	\$3,600
8	7	A	LOWER JAFFREY RD	11	\$4,400
8	7	B	RTE 137	1.2	\$7,900
8	11		ROUTE 101	4	\$1,600
8	17	A	R/O/W	34	\$88,200
8	20		BACKLAND	10	\$20,000
12	9		LAKE ROAD	0.06	\$30,800
12	9	A	LAKE ROAD	0.03	\$35,100
15	14		OLD COMMON RD	1.77	\$75,800
15	15		CEMETERY	1.99	\$2,500
15	16		CEMETERY	7.56	\$1,200
16	4		MAIN ST	0.11	\$118,600
16	9		CHURCH ST	0.58	\$196,600
16	10		MAIN ST	0.1	\$577,000
16	11		MAIN ST	0.52	\$854,900
16	29		DUBLIN RD	0.5	\$56,100
16	34		MAIN ST	0.23	\$206,700
17	11	A	MAIN ST	15.675	\$46,800
17	21		MAIN ST	0.63	\$316,200
19	2		MONUMENT RD	4	\$234,800
19	4	A	MONUMENT RD	1.46	\$4,100
19	7		MONUMENT RD	6	\$82,500

TOWN CLERK/TAX COLLECTOR

2010 ANNUAL REPORT

In 2010 a total of 2,174 motor vehicles were registered in the town clerk's office resulting in \$232,046.83 in revenue for the Town. The Town also received revenue of \$3,198.00 from the issuance of marriage licenses, certified copies of vital records, dog licenses and other filing and permit fees.

	<u>2010</u>	<u>2009</u>	<u>2008</u>
Vehicle registrations	2,174	2,262	2,180
Town registration fees	\$232,046.83	\$245,983.00	\$248,035.01
Vital records, dog licenses and	<u>\$ 3,198.00</u>	<u>\$ 3,887.33</u>	<u>\$ 3,262.42</u>
Filing fees			
Yearly totals	\$235,244.83	\$249,870.33	\$251,297.43

Lists of the marriages, births, and deaths recorded in Dublin for the year 2010 are included in this Town Report.

The property tax rate for 2010 was \$21.40 per thousand dollars of assessed value, a little more than a 3% increase from last year's \$20.65 per thousand. The amount of liens executed this year dropped for the first time since 2007.

	<u>2010</u>	<u>2009</u>	<u>2008</u>	<u>2007</u>	<u>2006</u>
Liens executed:	\$112,845.98	\$149,097.06	\$123,829.07	\$99,176.59	\$104,880.16

The Tax Collector's financial report is included in this Town Report.

The Town Clerk/Tax Collector's office started the year with a new Deputy Town Clerk/Tax Collector, Bonnie Bartelt. Bonnie is also Dublin's Planning Board Secretary and Zoning Board Secretary. Previously, she worked for Dublin Christian Academy for 41 years. She has now been certified as a municipal agent and has completed the NH Driver Protection Privacy Act training and the online NHVotes Town Clerk training.

As in past years, I attended the New Hampshire Tax Collector's workshop in Marlborough and the Monadnock Region Town Clerk's workshop in Milford this past spring. In October I attended the three day annual Town Clerk's Conference, which was held in North Conway.

I would like to thank all the residents of Dublin for your cooperation in bringing in your old registrations at renewal time. If you cannot find the latest one, an older one will do, as long as it is the same vehicle and plate number. We can now process renewals up to four months before they expire, which may be helpful for those who expect to be traveling out of town.

Respectfully Submitted,

Jeannine Jadaszewski, Town Clerk/Tax Collector

TAX COLLECTOR'S REPORT				
FOR THE YEAR ENDING DECEMBER 31, 2010				
	2010	2009	2008	Prior
	<u>Levy</u>	<u>Levy</u>	<u>Levy</u>	<u>Levy</u>
Debits				
Uncollected Taxes Beg. Year				
Property Taxes		\$337,603.62		
Timber Yield Taxes		\$4,049.92		
Prior Years' Credits Balance	(\$11,706.00)			
This Year's New Credits	(\$2,208.00)			
Taxes Committed This Year				
Property Taxes	\$5,405,195.00			
Land Use Change Taxes	\$1,500.00			
Timber Yield Taxes	\$6,266.96			
Excavation Taxes	\$210.98			
Overpayments				
Credits Refunded	\$2,208.00			
Interest-Late Tax	\$2,719.09	\$20,524.21	\$0.00	\$0.00
Total Debits	<u>\$5,404,186.03</u>	<u>\$362,177.75</u>	<u>\$0.00</u>	<u>\$0.00</u>
Credits				
Remitted to Treasurer				
Property Taxes	\$5,051,408.07	\$233,486.39		
Land Use Change Taxes	\$1,500.00			
Timber Yield Taxes	\$6,051.73	\$3,506.83		
Interest & Penalties	\$2,719.09	\$20,524.21		
Excavation Taxes	\$210.98			
Conversion to Liens		\$104,160.32		
Prior Year Overpayments Assigned	(\$11,706.00)			
Abatements				
Property Taxes	\$1,672.00	\$500.00		
Current Levy Deeded	\$6,602.00			
Uncollected Taxes - End of Year				
Property Taxes	\$345,512.93			
Timber Yield Taxes	\$215.23			
Total Credits	<u>\$5,404,186.03</u>	<u>\$362,177.75</u>	<u>\$0.00</u>	<u>\$0.00</u>

	2010	2009	2008	Prior
	<u>Levy</u>	<u>Levy</u>	<u>Levy</u>	<u>Levy</u>
Debits				
Unredeemed Liens Beg. Year			\$107,414.14	\$69,416.37
Liens Executed During Year		\$112,845.98		
Interest & Costs Collected		\$1,384.75	\$8,887.25	\$16,614.32
Total Debits	<u>\$0.00</u>	<u>\$114,230.73</u>	<u>\$116,301.39</u>	<u>\$86,030.69</u>
Credits				
Remitted to Treasurer				
Redemptions	\$0.00	\$26,492.79	\$44,913.51	\$48,541.06
Interest & Costs Collected	\$0.00	\$1,384.75	\$8,887.25	\$16,614.32
Liens Deeded to Municipality		\$14,327.63	\$14,668.64	\$14,069.26
Unredeemed Liens	\$0.00	\$72,025.56	\$47,831.99	\$6,806.05
Total Credits	<u>\$0.00</u>	<u>\$114,230.73</u>	<u>\$116,301.39</u>	<u>\$86,030.69</u>

SUMMARY OF INVENTORY VALUATION

MS-1 ~ 2010

		<i>Number of Acres</i>	<i>Assessed Valuation</i>
Value of Land Only			
Current Use		10928	\$1,289,779
Conservation Restriction Assessment		585	\$50,857
Discretionary Preservation Easement		0.205	\$4,800
Residential		3339	91,492,700
Commercial/Industrial		507	8,619,200
	<i>Subtotal Taxable Land</i>	<u>15359</u>	<u>\$101,457,336</u>
Tax Exempt & Non-Taxable	\$7,636,200	<u>2467</u>	
	<i>Total</i>	<u><u>17826</u></u>	
Value of Buildings Only			
Residential			\$142,074,432
Manufactured Housing			538,000
Commercial/Industrial			8,608,500
Discretionary Preserv. Easement	Nbr. of structures	10	41,303
Total of Taxable Buildings			<u>\$151,262,235</u>
Tax Exempt & Non-Taxable	\$21,897,965		
Public Utilities			
Public Utilities			\$3,195,700
Valuation Before Exemptions			<u>\$255,915,271</u>
Less DDK school exemptions			(300,000)
Modified Assessed Valuation of All Properties			<u>\$255,615,271</u>
Less elderly exemptions			\$90,000
Less Blind Exemption			\$30,000
Less solar energy exemptions			\$7,425
	<i>Subtotal</i>		<u>\$127,425</u>
<i>Net Valuation on which municipal, county and local tax rate is computed</i>			\$255,487,846
Less Public Utilities			\$3,195,700
<i>Net Valuation on which State Education Tax Rate is computed</i>			<u>\$252,292,146</u>
Current Use Summary			
		<i>Number of Acres</i>	<i>Assessed Valuation</i>
Farm Land		895	\$316,732.00
Forest Land		7047	\$841,073.00
Forest Land with documented stewardship		2236	\$118,444.00
Unproductive Land		285	\$4,511.00
Wet Land		465	\$9,019.00
	<i>Total</i>	<u>10,928</u>	<u>\$1,289,779.00</u>
<i>Total Number of Owners in Current Use</i>		193	
<i>Total Number of Parcels in Current Use</i>		296	

<p align="center">Department of Revenue Administration 2010 Tax Rate Calculation</p>

Town of Dublin

Tax Rates

Gross Appropriations	2,127,985		
Less: Revenues	744,447		
Less: Shared Revenues	0		
Add: Overlay	4,679		
War Service Credits	39,700		
Net Town Appropriation		1,427,917	
Special Adjustment		0	
Approved Town Tax Effort		1,427,917	Town Rate
			5.59

School Portion

Net Local School Budget (Gross Approp.-Revenue)	0		
Regional School Apportionment	3,263,075		
Less: Equitable Education Grant	-15,907		
State Education Taxes	-566,943		
Approved School(s) Tax Effort		2,680,225	Local
			School Rate
			10.49

State Education Taxes

Equalized Valuation (no utilities) x	2.19		
258,877,951		566,943	State
Divide by Local Assessed Valuation (no utilities)			School Rate
252,292,146			1.25
Excess State Education Taxes to be Remitted to State			
Pay to State >>>	0		

County Portion

Due to County	785,165		
Less Shared Revenues	0		
Approved County Tax Effort		785,165	County Rate
			3.07

Total Property Taxes Assessed	5,460,250		Total Rate
Less: War Service Credits	-39,700		21.40

Add: Village District Commitments

Total Property Tax Commitment **5,420,550**

Proof of Rate

		Tax Rate	Assessment
Net Assessed Valuation			
State Education Tax (no utilities)	252,292,146	2.25	566,943
All Other Taxes	255,487,846	19.15	4,893,307
			5,460,250

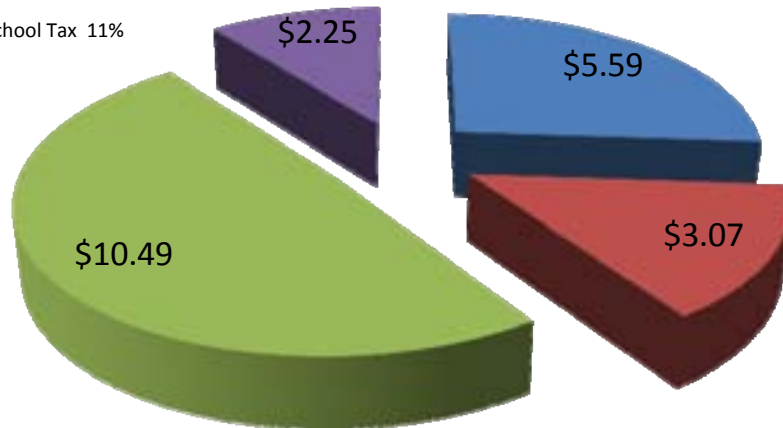
TOWN OF DUBLIN FACT SHEET

Year	Population	Property Tax Rate Per \$1000 Valuation					Total Appropriation	Valuation (with utilities)	Current Use Acreage	Equalization Ratio	Building Permits
		Town	County	School	State	Total					
1993	1483	\$3.29	\$2.08	\$12.23	\$0.00	\$17.60	\$1,050,070	\$120,621,578	9,767.98	101%	19
1994	1494	\$3.83	\$2.14	\$12.25	\$0.00	\$18.22	\$938,545	\$121,011,933	9,814.49	104%	25
1996	1517	\$4.86	\$2.65	\$15.93	\$0.00	\$23.44	\$1,291,789	\$118,689,676	10,047.28	113%	29
1997	1517	\$5.12	\$2.18	\$18.00	\$0.00	\$25.30	\$1,349,269	\$120,218,192	10,253.59	104%	29
1998	1503	\$5.58	\$2.29	\$16.63	\$0.00	\$24.50	\$1,719,026	\$121,849,196	10,195.91	100%	48
1999	1563	\$6.89	\$2.07	\$9.75	\$5.93	\$24.64	\$2,040,554	\$139,304,086	10,234.79	106%	49
2000	1476	\$5.48	\$2.37	\$11.01	\$6.05	\$24.91	\$1,635,025	\$136,448,697	10,671.01	108%	45
2001	1476	\$6.75	\$2.71	\$11.02	\$6.31	\$26.79	\$1,612,196	\$138,726,952	10,773.91	91%	40
2002	1476	\$6.83	\$3.17	\$11.33	\$5.71	\$27.04	\$1,925,534	\$152,737,228	10,805.00	79%	38
2003	1476	\$7.29	\$2.50	\$14.95	\$5.88	\$30.62	\$1,673,393	\$153,406,996	10,899.97	100%	36
2004	1525	\$4.58	\$1.66	\$7.35	\$2.05	\$15.64	\$1,725,563	\$260,897,618	10,962.00	104%	30
2005	1552	\$4.49	\$1.93	\$8.79	\$2.26	\$17.47	\$1,749,644	\$262,200,174	10,961.00	100%	42
2006	1556	\$4.64	\$1.94	\$9.79	\$2.50	\$18.87	\$1,907,270	\$263,226,519	10,892.00	100%	51
2007	1556	\$4.81	\$2.01	\$10.77	\$2.36	\$19.95	\$2,813,094	\$258,905,623	10,888.00	100%	45
2008	1553	\$5.07	\$2.68	\$10.64	\$2.26	\$20.65	\$3,373,522	\$257,609,619	10,871.00	95%	34
2009	1577	\$4.92	\$2.88	\$10.57	\$2.28	\$20.65	\$2,187,160	\$254,561,601	10,931.04	100%	35
2010	1582	\$5.59	\$3.07	\$10.49	\$2.25	\$21.40	\$2,127,985	\$255,487,846	10,931.00	98.5%	33

2010 Dublin Tax Rate

Local School Tax
(ConVal)
49%

State School Tax 11%



TRUSTEES OF THE TRUST FUNDS

ANNUAL REPORT FOR THE YEAR 2010

The MS-9 and MS-10 reports from Charter Trust Company for the past year are shown on the adjacent pages. They show the investment transaction status and fund balances of the investments for the Town of Dublin. The MS-9 report shows the status of the various Common and Capital Reserve Funds for the Town of Dublin. The MS-10 shows the investment portfolio for the Trust Funds.

Deposits into and withdrawals from the Capital Reserve Trust Funds are based on the approved Warrant Articles at the Town Meeting in March.

The Charter Trust Company manages our investments. The Trustees meet with them quarterly to review the investment portfolio and make decisions regarding the buying and selling of investments, based on stock performance, investment manager recommendations and our Investment Policy guidelines.

Withdrawals from the Common Trust Funds in 2010 included:

- \$3,000 to the Dublin Community Church for church operations.
- \$4,000 for scholarships to Dublin students going to college.
- \$4,500 to the Town for cemetery perpetual care.
- \$ 900 to Dublin Consolidated School for special projects.
- \$5,514 to the Dublin Police Dept. for equipment purchases (from P.Burt Fund).
- \$10,000 to the Town for Welfare expenditures.

During the past ten years, the Trustees of the Trust Funds have provided scholarships to Dublin students who have demonstrated a financial need. This year, a selection committee selected four students to receive a \$1000 scholarship for the 2010-2011 school year. The recipients and their colleges were Cody Sawyer (Pensacola Christian College), Ethan McBrien (University of Vermont), Stefan Jadaszewski (University of New Hampshire) and Shauna Korpi (University of Vermont).

Respectfully submitted,

Willard Goodwin, Chair
Charles Champagne, Selectmen's Representative
Robert Weis
Richard Scheinblum



Town of Dublin, Common Fund MS-9, December 2010

PRINCIPAL - ACCT # 5850910610										INCOME - ACCT # 5850910610					
DATE	TRUST NAME	PURPOSE	HOW INVTSD	% of TOTAL DEC	BALANCE PRINCIPAL 01/01/10	NEW FUNDS	YTD TOTALS		BALANCE PRINCIPAL YEAR END DEC	BALANCE INCOME 01/01/10	% % % DEC	YTD TOTALS	TRANS / EXPEND	BALANCE INCOME YEAR END DEC	TOTAL PRINCIPAL & INCOME DEC
							GAIN / LOSS	EXPEND				NET INCOME			
1817	PUBLIC SCHOOL	School	Stocks & Bonds	0.17	105,471.12	0.00	(2,500.16)	0.00	102,970.96	7,968.53	0.1635	3,584.04	(5,482.16)	6,080.41	109,051.37
1852	APPLETON PUB SCHOOL	School	Stocks & Bonds	0.04	20,644.45	0.00	(489.37)	0.00	20,155.08	5,910.21	0.0320	703.48	(113.95)	6,498.74	26,654.83
1817	COMMUNITY CHURCH	Church	Stocks & Bonds	0.08	52,344.90	0.00	(1,240.82)	0.00	51,104.08	2,983.55	0.0812	1,783.71	(3,288.97)	1,478.33	52,582.41
1817	MINISTERIAL LAND	Church	Stocks & Bonds	0.02	7,958.20	0.00	(168.65)	0.00	7,789.55	2,156.32	0.0123	271.18	(43.93)	2,383.58	10,153.13
	DUBLIN SCHOLARSHIP	Scholarship	Stocks & Bonds	(0.00)	0.00	0.00	0.00	0.00	0.00	0.00	0.0000	0.00	(1,804.45)	(1,804.45)	(1,804.45)
1873	GLEASON	Poor	Stocks & Bonds	0.05	26,482.07	0.00	(827.75)	0.00	25,654.32	7,118.75	0.0411	902.40	(88.16)	7,932.99	33,787.31
1903	CHAS THOMAS	Poor	Stocks & Bonds	(0.01)	989.97	0.00	(23.47)	0.00	966.51	(126.83)	0.0015	33.73	(5,858.81)	(5,951.71)	(4,865.20)
1988	ELVA A. MOORE	Poor	Stocks & Bonds	0.20	85,909.58	0.00	(2,037.88)	0.00	83,871.70	45,933.06	0.1333	2,929.50	(3,084.74)	45,777.82	129,709.52
1989	C&E MASON	Poor	Stocks & Bonds	0.13	44,285.08	0.00	(1,049.76)	0.00	43,235.32	38,078.97	0.0687	1,509.06	(34.03)	40,153.41	83,388.73
1975	RUTH BRENING	Fire Co	Stocks & Bonds	0.01	4,342.19	0.00	(102.93)	0.00	4,239.26	2,264.53	0.0087	147.96	(23.97)	2,388.52	6,627.79
1964	WILLARD / LYBETT	School	Stocks & Bonds	0.00	2,443.73	0.00	(57.93)	0.00	2,385.81	532.53	0.0038	83.27	(13.49)	602.31	2,988.12
1985	STERLING	School	Stocks & Bonds	0.00	1,223.10	0.00	(28.99)	0.00	1,194.10	79.23	0.0019	41.68	(8.75)	114.15	1,308.26
2000	TOTAL CEMETERIES	Cemetery	Stocks & Bonds	0.32	191,394.99	0.00	(4,558.66)	(4,500.00)	182,326.33	23,133.30	0.2895	6,474.94	(1,034.43)	28,673.81	210,900.14
2008	Phyllis Burt - Fire Dept.	Fire Co	Stocks & Bonds	0.09	56,014.27	0.00	(1,327.85)	0.00	54,686.47	584.21	0.0868	1,908.74	(300.18)	2,163.78	56,850.24
2008	Phyllis Burt - Police Dept.	Police	Stocks & Bonds	0.07	53,907.37	0.00	(1,168.75)	(3,820.00)	48,918.62	882.04	0.0777	1,763.15	(1,973.51)	471.67	49,390.29
2008	Town Hall Renovation	Town	Stocks & Bonds	0.00	0.00	0.00	0.00	0.00	0.00	0.00	0.0000	0.00	0.00	0.00	0.00
TOTAL					653,481.02	0.00	(15,402.91)	(8,320.00)	629,738.11	137,878.39	1.0000	22,146.86	(23,160.88)	136,864.37	786,602.48



Town of Dublin Cemetery, Perpetual Care
MS-9, December 2010

DATE	TRUST NAME	PURPOSE	HOW INVEST	% of TOTAL	PRINCIPAL - SUB-ACCT # 5850910610				INCOME - SUB-ACCT # 5850910610				TOTAL PRINCIPAL & INCOME DEC
					BALANCE PRINCIPAL 9/15/10	NEW FUNDS	YTD TOTALS GAIN / LOSS	BALANCE PRINCIPAL YEAR END DEC	BALANCE INCOME 9/15/10	%YTD DEC	YTD TOTALS NET INCOME	BALANCE INCOME YEAR END DEC	
1900	GREENWOOD, HORATIO	Perpetual Care	Stocks & Bonds	0.00	402.44	0.00	(9.58)	392.86	47.48	0.0027	15.82	(2.16)	442.32
1909	HEALD, CHARLES K.	Perpetual Care	Stocks & Bonds	0.01	1,207.28	0.00	(28.76)	1,178.52	142.47	0.0083	42.84	(8.32)	1,209.83
1912	CERRY, JULIA P.	Perpetual Care	Stocks & Bonds	0.00	804.80	0.00	(19.17)	785.63	84.98	0.0042	27.23	(4.26)	884.81
1912	MASON, LYDIA	Perpetual Care	Stocks & Bonds	0.01	1,008.87	0.00	(28.34)	980.53	188.88	0.0094	84.48	(8.70)	1,069.20
1915	FARBAWKS, MOSES	Perpetual Care	Stocks & Bonds	0.00	804.88	0.00	(19.17)	785.71	84.98	0.0042	27.23	(4.26)	884.81
1918	ROBBIE, JAMES	Perpetual Care	Stocks & Bonds	0.00	804.88	0.00	(19.17)	785.71	84.98	0.0042	27.23	(4.26)	884.81
1918	UPTON	Perpetual Care	Stocks & Bonds	0.00	804.88	0.00	(19.17)	785.71	84.98	0.0042	27.23	(4.26)	884.81
1920	GOWING, GEORGE A.	Perpetual Care	Stocks & Bonds	0.00	804.88	0.00	(19.17)	785.71	84.98	0.0042	27.23	(4.26)	884.81
1923	ELLIS, CHARLES J.	Perpetual Care	Stocks & Bonds	0.01	1,008.87	0.00	(28.34)	980.53	188.88	0.0094	84.48	(8.70)	1,069.20
1923	MAYNARD, ABEL	Perpetual Care	Stocks & Bonds	0.00	804.88	0.00	(19.17)	785.71	84.98	0.0042	27.23	(4.26)	884.81
1928	MORSE, THADDEUS	Perpetual Care	Stocks & Bonds	0.00	804.88	0.00	(19.17)	785.71	84.98	0.0042	27.23	(4.26)	884.81
1935	WARREN, HESSE & JAN	Perpetual Care	Stocks & Bonds	0.00	804.88	0.00	(19.17)	785.71	84.98	0.0042	27.23	(4.26)	884.81
1937	ADAMS, SAMUEL	Perpetual Care	Stocks & Bonds	0.00	804.88	0.00	(19.17)	785.71	84.98	0.0042	27.23	(4.26)	884.81
1938	PIPER, JONAS & FRED	Perpetual Care	Stocks & Bonds	0.00	804.88	0.00	(19.17)	785.71	84.98	0.0042	27.23	(4.26)	884.81
1938	GREENWOOD, WALTER J.	Perpetual Care	Stocks & Bonds	0.00	804.88	0.00	(19.17)	785.71	84.98	0.0042	27.23	(4.26)	884.81
1938	BLUMBERG, MARTHA	Perpetual Care	Stocks & Bonds	0.00	804.88	0.00	(19.17)	785.71	84.98	0.0042	27.23	(4.26)	884.81
1939	MASON, MILTON	Perpetual Care	Stocks & Bonds	0.00	804.88	0.00	(19.17)	785.71	84.98	0.0042	27.23	(4.26)	884.81
1941	FROST, HARRIS P.	Perpetual Care	Stocks & Bonds	0.00	804.88	0.00	(19.17)	785.71	84.98	0.0042	27.23	(4.26)	884.81
1942	WALKER, MARY	Perpetual Care	Stocks & Bonds	0.00	804.88	0.00	(19.17)	785.71	84.98	0.0042	27.23	(4.26)	884.81
1943	LEONARD, REY, LEVI	Perpetual Care	Stocks & Bonds	0.00	804.88	0.00	(19.17)	785.71	84.98	0.0042	27.23	(4.26)	884.81
1943	LEONARD, DE WM & S.	Perpetual Care	Stocks & Bonds	0.00	804.88	0.00	(19.17)	785.71	84.98	0.0042	27.23	(4.26)	884.81
1943	SMITH, HENRY H.	Perpetual Care	Stocks & Bonds	0.00	804.88	0.00	(19.17)	785.71	84.98	0.0042	27.23	(4.26)	884.81
1946	BOND, GEORGE F.	Perpetual Care	Stocks & Bonds	0.00	804.88	0.00	(19.17)	785.71	84.98	0.0042	27.23	(4.26)	884.81
1946	MOORE, FRANK C.	Perpetual Care	Stocks & Bonds	0.00	804.88	0.00	(19.17)	785.71	84.98	0.0042	27.23	(4.26)	884.81
1947	LAUGHLIN, J.L. & L.E.	Perpetual Care	Stocks & Bonds	0.00	804.88	0.00	(19.17)	785.71	84.98	0.0042	27.23	(4.26)	884.81
1947	KAYES, EMMA F.	Perpetual Care	Stocks & Bonds	0.00	804.88	0.00	(19.17)	785.71	84.98	0.0042	27.23	(4.26)	884.81
1947	GOWING, CLIFFORD	Perpetual Care	Stocks & Bonds	0.00	804.88	0.00	(19.17)	785.71	84.98	0.0042	27.23	(4.26)	884.81
1948	ROBERT, CAROLINE	Perpetual Care	Stocks & Bonds	0.00	804.88	0.00	(19.17)	785.71	84.98	0.0042	27.23	(4.26)	884.81
1948	GREENWOOD, JACKSON	Perpetual Care	Stocks & Bonds	0.00	804.88	0.00	(19.17)	785.71	84.98	0.0042	27.23	(4.26)	884.81
1948	ROWE, W.F.	Perpetual Care	Stocks & Bonds	0.00	804.88	0.00	(19.17)	785.71	84.98	0.0042	27.23	(4.26)	884.81
1948	BROWN, MRS. JENNIE	Perpetual Care	Stocks & Bonds	0.00	804.88	0.00	(19.17)	785.71	84.98	0.0042	27.23	(4.26)	884.81
1949	BENNETT, JOHN J.	Perpetual Care	Stocks & Bonds	0.00	804.88	0.00	(19.17)	785.71	84.98	0.0042	27.23	(4.26)	884.81
1949	PERRY, SARAH F.	Perpetual Care	Stocks & Bonds	0.00	804.88	0.00	(19.17)	785.71	84.98	0.0042	27.23	(4.26)	884.81
1949	EVELETH, JOSEPH	Perpetual Care	Stocks & Bonds	0.00	804.88	0.00	(19.17)	785.71	84.98	0.0042	27.23	(4.26)	884.81
1949	CAHILL, DR. GEORGE	Perpetual Care	Stocks & Bonds	0.00	804.88	0.00	(19.17)	785.71	84.98	0.0042	27.23	(4.26)	884.81
1949	APPLETON, JESSE B.	Perpetual Care	Stocks & Bonds	0.00	804.88	0.00	(19.17)	785.71	84.98	0.0042	27.23	(4.26)	884.81
1949	APPLETON, CHARLES	Perpetual Care	Stocks & Bonds	0.00	804.88	0.00	(19.17)	785.71	84.98	0.0042	27.23	(4.26)	884.81
1949	PIPER, GEORGE ADAMS	Perpetual Care	Stocks & Bonds	0.00	804.88	0.00	(19.17)	785.71	84.98	0.0042	27.23	(4.26)	884.81
1949	TOWNSEND, SARAH	Perpetual Care	Stocks & Bonds	0.00	804.88	0.00	(19.17)	785.71	84.98	0.0042	27.23	(4.26)	884.81
1949	ALLEN, LYDIA TOWNSEND	Perpetual Care	Stocks & Bonds	0.00	804.88	0.00	(19.17)	785.71	84.98	0.0042	27.23	(4.26)	884.81
1949	MCKINSTRICK, MRS. T.H.	Perpetual Care	Stocks & Bonds	0.00	804.88	0.00	(19.17)	785.71	84.98	0.0042	27.23	(4.26)	884.81
1949	HAYDEN, LYDIA	Perpetual Care	Stocks & Bonds	0.00	804.88	0.00	(19.17)	785.71	84.98	0.0042	27.23	(4.26)	884.81
1949	ALLIS, EDWARD P.	Perpetual Care	Stocks & Bonds	0.00	804.88	0.00	(19.17)	785.71	84.98	0.0042	27.23	(4.26)	884.81
1949	TRUE, ARBOTT & FURKE	Perpetual Care	Stocks & Bonds	0.00	804.88	0.00	(19.17)	785.71	84.98	0.0042	27.23	(4.26)	884.81
1949	GOWING, MOSES	Perpetual Care	Stocks & Bonds	0.00	804.88	0.00	(19.17)	785.71	84.98	0.0042	27.23	(4.26)	884.81
1949	STEBLING, MILDRED	Perpetual Care	Stocks & Bonds	0.00	804.88	0.00	(19.17)	785.71	84.98	0.0042	27.23	(4.26)	884.81
1949	TOWNSEND, C.H. & L.D.	Perpetual Care	Stocks & Bonds	0.00	804.88	0.00	(19.17)	785.71	84.98	0.0042	27.23	(4.26)	884.81
1949	COTY, GEORGE W.	Perpetual Care	Stocks & Bonds	0.00	804.88	0.00	(19.17)	785.71	84.98	0.0042	27.23	(4.26)	884.81
1949	GOWING, MARY K.	Perpetual Care	Stocks & Bonds	0.00	804.88	0.00	(19.17)	785.71	84.98	0.0042	27.23	(4.26)	884.81
1949	GERRY, LOUIS C.	Perpetual Care	Stocks & Bonds	0.00	804.88	0.00	(19.17)	785.71	84.98	0.0042	27.23	(4.26)	884.81

PRINCIPAL - SUB-ACCT # 5850910610

INCOME - SUB-ACCT # 5850910610

DATE	TRUST NAME	PURPOSE	HOW INVESTED	% of TOTAL DEC	BALANCE PRINCIPAL 01/01/18	NEW PURSES	YTD TOTALS GAIN / LOSS	BALANCE PRINCIPAL YEAR END DEC	BALANCE INCOME YEAR END DEC	YTD TOTALS NET INCOME	TRANS / EXPEND	% YTD DEC	BALANCE INCOME 01/01/18
1849	JACKSON, WILLIAM A.	Perpetual Care	Stocks & Bonds	0.01	1,629.67	0.00	(28.34)	1,333.49	1,333.49	34.48	(8.70)	0.0004	1,333.49
1850	PROCTOR & LOND	Perpetual Care	Stocks & Bonds	0.00	804.85	0.00	(16.17)	786.78	786.78	37.23	(4.26)	0.0042	786.78
1851	ALDRICH, CALDWELL, T	Perpetual Care	Stocks & Bonds	0.00	804.85	0.00	(16.17)	786.78	786.78	37.23	(4.26)	0.0042	786.78
1852	BROWN, WIL ROBINSON	Perpetual Care	Stocks & Bonds	0.01	1,609.67	0.00	(38.34)	1,333.49	1,333.49	34.48	(8.70)	0.0004	1,333.49
1853	GRAV, JOHN A.	Perpetual Care	Stocks & Bonds	0.00	804.85	0.00	(16.17)	786.78	786.78	37.23	(4.26)	0.0042	786.78
1854	METCALF, ETHEL & MEL	Perpetual Care	Stocks & Bonds	0.01	1,609.67	0.00	(38.34)	1,333.49	1,333.49	34.48	(8.70)	0.0004	1,333.49
1855	SCHOFF, ALLEN A.	Perpetual Care	Stocks & Bonds	0.01	1,324.42	0.00	(21.76)	1,271.24	1,271.24	45.18	(7.21)	0.0072	1,271.24
1856	PROTHOROUGH, F.E.	Perpetual Care	Stocks & Bonds	0.01	1,345.75	0.00	(32.15)	1,283.82	1,283.82	45.18	(7.21)	0.0072	1,283.82
1857	GORDON, JOSEPHINE WH	Perpetual Care	Stocks & Bonds	0.01	1,345.75	0.00	(32.15)	1,283.82	1,283.82	45.18	(7.21)	0.0072	1,283.82
1858	YAROLBY, WILLIAM	Perpetual Care	Stocks & Bonds	0.01	843.88	0.00	(15.34)	813.40	813.40	21.78	(2.48)	0.0024	813.40
1859	BLACK, AMBER S.	Perpetual Care	Stocks & Bonds	0.00	843.88	0.00	(15.34)	813.40	813.40	21.78	(2.48)	0.0024	813.40
1860	TOWNSEND, KATE	Perpetual Care	Stocks & Bonds	0.01	1,209.00	0.00	(20.94)	1,188.06	1,188.06	21.78	(2.48)	0.0024	1,188.06
1861	PANBORTH, WIL J.	Perpetual Care	Stocks & Bonds	0.01	703.50	0.00	(18.70)	675.20	675.20	33.90	(3.40)	0.0037	675.20
1862	SMITH, JOSEPH LINCOLN	Perpetual Care	Stocks & Bonds	0.01	1,406.87	0.00	(33.81)	1,340.26	1,340.26	47.60	(7.60)	0.0074	1,340.26
1863	ALDRICH, CHARIN	Perpetual Care	Stocks & Bonds	0.01	1,154.66	0.00	(27.81)	1,102.29	1,102.29	39.07	(4.26)	0.0042	1,102.29
1864	DAVIS, GEORGE B.	Perpetual Care	Stocks & Bonds	0.01	1,154.66	0.00	(27.81)	1,102.29	1,102.29	39.07	(4.26)	0.0042	1,102.29
1865	FERRE, HENRY	Perpetual Care	Stocks & Bonds	0.01	1,233.82	0.00	(23.87)	1,175.42	1,175.42	33.90	(3.40)	0.0037	1,175.42
1866	MACVEAGH, CHARLTON	Perpetual Care	Stocks & Bonds	0.01	1,002.01	0.00	(23.87)	954.09	954.09	33.90	(3.40)	0.0037	954.09
1867	HENDERSON, EMMETT	Perpetual Care	Stocks & Bonds	0.01	821.40	0.00	(11.94)	809.46	809.46	21.78	(2.48)	0.0024	809.46
1868	KORFF FAMILY LOT	Perpetual Care	Stocks & Bonds	0.00	1,002.01	0.00	(23.87)	954.09	954.09	33.90	(3.40)	0.0037	954.09
1869	MAUMAN, JOHN L.	Perpetual Care	Stocks & Bonds	0.01	1,002.01	0.00	(23.87)	954.09	954.09	33.90	(3.40)	0.0037	954.09
1870	LANNED, MABEL B.	Perpetual Care	Stocks & Bonds	0.01	1,002.01	0.00	(23.87)	954.09	954.09	33.90	(3.40)	0.0037	954.09
1871	JAMES, ALEXANDER	Perpetual Care	Stocks & Bonds	0.01	1,002.01	0.00	(23.87)	954.09	954.09	33.90	(3.40)	0.0037	954.09
1872	WACE, OSBORNE C.	Perpetual Care	Stocks & Bonds	0.01	811.86	0.00	(17.72)	794.14	794.14	21.78	(2.48)	0.0024	794.14
1873	KENNELLY, MRS. R.S.	Perpetual Care	Stocks & Bonds	0.00	811.86	0.00	(17.72)	794.14	794.14	21.78	(2.48)	0.0024	794.14
1874	REED FAMILY LOT	Perpetual Care	Stocks & Bonds	0.00	792.71	0.00	(18.88)	773.23	773.23	25.82	(4.26)	0.0042	773.23
1875	MASON, CLARENCE F.	Perpetual Care	Stocks & Bonds	0.00	792.71	0.00	(18.88)	773.23	773.23	25.82	(4.26)	0.0042	773.23
1876	BOWING, FRED & JEN	Perpetual Care	Stocks & Bonds	0.00	792.71	0.00	(18.88)	773.23	773.23	25.82	(4.26)	0.0042	773.23
1877	CLUNAY, MARIA	Perpetual Care	Stocks & Bonds	0.00	792.71	0.00	(18.88)	773.23	773.23	25.82	(4.26)	0.0042	773.23
1878	LINDGREN, JOHN R.	Perpetual Care	Stocks & Bonds	0.00	792.71	0.00	(18.88)	773.23	773.23	25.82	(4.26)	0.0042	773.23
1879	BOWDITCH LOT	Perpetual Care	Stocks & Bonds	0.00	792.71	0.00	(18.88)	773.23	773.23	25.82	(4.26)	0.0042	773.23
1880	CLAREN, ANNE H.	Perpetual Care	Stocks & Bonds	0.00	792.71	0.00	(18.88)	773.23	773.23	25.82	(4.26)	0.0042	773.23
1881	WORCESTER, ARTHUR A.	Perpetual Care	Stocks & Bonds	0.00	792.71	0.00	(18.88)	773.23	773.23	25.82	(4.26)	0.0042	773.23
1882	WOODWARD LAHTI LOT	Perpetual Care	Stocks & Bonds	0.00	792.71	0.00	(18.88)	773.23	773.23	25.82	(4.26)	0.0042	773.23
1883	MACKE, CARL	Perpetual Care	Stocks & Bonds	0.00	792.71	0.00	(18.88)	773.23	773.23	25.82	(4.26)	0.0042	773.23
1884	CARLETON, PETER F.	Perpetual Care	Stocks & Bonds	0.00	792.71	0.00	(18.88)	773.23	773.23	25.82	(4.26)	0.0042	773.23
1885	WELLS, FRANCIS L.	Perpetual Care	Stocks & Bonds	0.00	792.71	0.00	(18.88)	773.23	773.23	25.82	(4.26)	0.0042	773.23
1886	BLOUNT, F. NELSON	Perpetual Care	Stocks & Bonds	0.00	792.71	0.00	(18.88)	773.23	773.23	25.82	(4.26)	0.0042	773.23
1887	SAARI, KIRSTA	Perpetual Care	Stocks & Bonds	0.00	792.71	0.00	(18.88)	773.23	773.23	25.82	(4.26)	0.0042	773.23
1888	MACGRATH, G.A.	Perpetual Care	Stocks & Bonds	0.00	792.71	0.00	(18.88)	773.23	773.23	25.82	(4.26)	0.0042	773.23
1889	HAYES, HARVEY C.	Perpetual Care	Stocks & Bonds	0.00	792.71	0.00	(18.88)	773.23	773.23	25.82	(4.26)	0.0042	773.23
1890	FARMAN, JOSELOUSE	Perpetual Care	Stocks & Bonds	0.00	792.71	0.00	(18.88)	773.23	773.23	25.82	(4.26)	0.0042	773.23
1891	GOWNS, ALICE	Perpetual Care	Stocks & Bonds	0.00	792.71	0.00	(18.88)	773.23	773.23	25.82	(4.26)	0.0042	773.23
1892	GOWNS, HENRY & BELL	Perpetual Care	Stocks & Bonds	0.00	792.71	0.00	(18.88)	773.23	773.23	25.82	(4.26)	0.0042	773.23
1893	RICHARDSON, CLIFTON	Perpetual Care	Stocks & Bonds	0.00	792.71	0.00	(18.88)	773.23	773.23	25.82	(4.26)	0.0042	773.23
1894	VONSTADT, P.B. JR	Perpetual Care	Stocks & Bonds	0.00	792.71	0.00	(18.88)	773.23	773.23	25.82	(4.26)	0.0042	773.23
1895	WARD, JAMES S.	Perpetual Care	Stocks & Bonds	0.00	792.71	0.00	(18.88)	773.23	773.23	25.82	(4.26)	0.0042	773.23
1896	CLOSE, JOSEPH K.	Perpetual Care	Stocks & Bonds	0.00	792.71	0.00	(18.88)	773.23	773.23	25.82	(4.26)	0.0042	773.23
1897	LEONARD, C.J.	Perpetual Care	Stocks & Bonds	0.00	792.71	0.00	(18.88)	773.23	773.23	25.82	(4.26)	0.0042	773.23
1898	KUGA LOT	Perpetual Care	Stocks & Bonds	0.00	792.71	0.00	(18.88)	773.23	773.23	25.82	(4.26)	0.0042	773.23
1899	MCKEN C.E.	Perpetual Care	Stocks & Bonds	0.00	792.71	0.00	(18.88)	773.23	773.23	25.82	(4.26)	0.0042	773.23
1900	PARSONS LOT	Perpetual Care	Stocks & Bonds	0.00	792.71	0.00	(18.88)	773.23	773.23	25.82	(4.26)	0.0042	773.23
1901	WRIGHT, THOMAS P.	Perpetual Care	Stocks & Bonds	0.00	792.71	0.00	(18.88)	773.23	773.23	25.82	(4.26)	0.0042	773.23
1902	MCDONNELL, WM	Perpetual Care	Stocks & Bonds	0.00	792.71	0.00	(18.88)	773.23	773.23	25.82	(4.26)	0.0042	773.23
1903	PERCE, E.B.	Perpetual Care	Stocks & Bonds	0.00	792.71	0.00	(18.88)	773.23	773.23	25.82	(4.26)	0.0042	773.23
1904	SAGENDORPH LOT	Perpetual Care	Stocks & Bonds	0.00	792.71	0.00	(18.88)	773.23	773.23	25.82	(4.26)	0.0042	773.23
1905	ALLISON, HENRY	Perpetual Care	Stocks & Bonds	0.00	792.71	0.00	(18.88)	773.23	773.23	25.82	(4.26)	0.0042	773.23
1906	BRENNING LOT	Perpetual Care	Stocks & Bonds	0.00	792.71	0.00	(18.88)	773.23	773.23	25.82	(4.26)	0.0042	773.23

PRINCIPAL - SUB-ACCT # 5555555555										INCOME - SUB-ACCT # 5555555555									
DATE	PURPOSE	MON	YR	TOTAL SEC	BALANCE PRINCIPAL	ITS TOTALS			BALANCE INCOME	YTD INCOME	YTD TOTAL	BALANCE INCOME	YTD INCOME	YTD TOTAL	TOTAL PRINCIPAL	TOTAL INCOME			
						NEW FUNDS	CHG	LOSS									EXPEND	SEC	SEC
1/1/00	PRINCIPAL	1000.00	100	1000.00	1000.00	100	0.00	0.00	1000.00	0.00	0.00	1000.00	0.00	0.00	1000.00	0.00			
1/1/01	PRINCIPAL	1000.00	100	2000.00	2000.00	200	0.00	0.00	2000.00	0.00	0.00	2000.00	0.00	0.00	2000.00	0.00			
1/1/02	PRINCIPAL	1000.00	100	3000.00	3000.00	300	0.00	0.00	3000.00	0.00	0.00	3000.00	0.00	0.00	3000.00	0.00			
1/1/03	PRINCIPAL	1000.00	100	4000.00	4000.00	400	0.00	0.00	4000.00	0.00	0.00	4000.00	0.00	0.00	4000.00	0.00			
1/1/04	PRINCIPAL	1000.00	100	5000.00	5000.00	500	0.00	0.00	5000.00	0.00	0.00	5000.00	0.00	0.00	5000.00	0.00			
1/1/05	PRINCIPAL	1000.00	100	6000.00	6000.00	600	0.00	0.00	6000.00	0.00	0.00	6000.00	0.00	0.00	6000.00	0.00			
1/1/06	PRINCIPAL	1000.00	100	7000.00	7000.00	700	0.00	0.00	7000.00	0.00	0.00	7000.00	0.00	0.00	7000.00	0.00			
1/1/07	PRINCIPAL	1000.00	100	8000.00	8000.00	800	0.00	0.00	8000.00	0.00	0.00	8000.00	0.00	0.00	8000.00	0.00			
1/1/08	PRINCIPAL	1000.00	100	9000.00	9000.00	900	0.00	0.00	9000.00	0.00	0.00	9000.00	0.00	0.00	9000.00	0.00			
1/1/09	PRINCIPAL	1000.00	100	10000.00	10000.00	1000	0.00	0.00	10000.00	0.00	0.00	10000.00	0.00	0.00	10000.00	0.00			
1/1/10	PRINCIPAL	1000.00	100	11000.00	11000.00	1100	0.00	0.00	11000.00	0.00	0.00	11000.00	0.00	0.00	11000.00	0.00			
1/1/11	PRINCIPAL	1000.00	100	12000.00	12000.00	1200	0.00	0.00	12000.00	0.00	0.00	12000.00	0.00	0.00	12000.00	0.00			
1/1/12	PRINCIPAL	1000.00	100	13000.00	13000.00	1300	0.00	0.00	13000.00	0.00	0.00	13000.00	0.00	0.00	13000.00	0.00			
1/1/13	PRINCIPAL	1000.00	100	14000.00	14000.00	1400	0.00	0.00	14000.00	0.00	0.00	14000.00	0.00	0.00	14000.00	0.00			
1/1/14	PRINCIPAL	1000.00	100	15000.00	15000.00	1500	0.00	0.00	15000.00	0.00	0.00	15000.00	0.00	0.00	15000.00	0.00			
1/1/15	PRINCIPAL	1000.00	100	16000.00	16000.00	1600	0.00	0.00	16000.00	0.00	0.00	16000.00	0.00	0.00	16000.00	0.00			
1/1/16	PRINCIPAL	1000.00	100	17000.00	17000.00	1700	0.00	0.00	17000.00	0.00	0.00	17000.00	0.00	0.00	17000.00	0.00			
1/1/17	PRINCIPAL	1000.00	100	18000.00	18000.00	1800	0.00	0.00	18000.00	0.00	0.00	18000.00	0.00	0.00	18000.00	0.00			
1/1/18	PRINCIPAL	1000.00	100	19000.00	19000.00	1900	0.00	0.00	19000.00	0.00	0.00	19000.00	0.00	0.00	19000.00	0.00			
1/1/19	PRINCIPAL	1000.00	100	20000.00	20000.00	2000	0.00	0.00	20000.00	0.00	0.00	20000.00	0.00	0.00	20000.00	0.00			
1/1/20	PRINCIPAL	1000.00	100	21000.00	21000.00	2100	0.00	0.00	21000.00	0.00	0.00	21000.00	0.00	0.00	21000.00	0.00			
1/1/21	PRINCIPAL	1000.00	100	22000.00	22000.00	2200	0.00	0.00	22000.00	0.00	0.00	22000.00	0.00	0.00	22000.00	0.00			
1/1/22	PRINCIPAL	1000.00	100	23000.00	23000.00	2300	0.00	0.00	23000.00	0.00	0.00	23000.00	0.00	0.00	23000.00	0.00			
1/1/23	PRINCIPAL	1000.00	100	24000.00	24000.00	2400	0.00	0.00	24000.00	0.00	0.00	24000.00	0.00	0.00	24000.00	0.00			
1/1/24	PRINCIPAL	1000.00	100	25000.00	25000.00	2500	0.00	0.00	25000.00	0.00	0.00	25000.00	0.00	0.00	25000.00	0.00			
1/1/25	PRINCIPAL	1000.00	100	26000.00	26000.00	2600	0.00	0.00	26000.00	0.00	0.00	26000.00	0.00	0.00	26000.00	0.00			
1/1/26	PRINCIPAL	1000.00	100	27000.00	27000.00	2700	0.00	0.00	27000.00	0.00	0.00	27000.00	0.00	0.00	27000.00	0.00			
1/1/27	PRINCIPAL	1000.00	100	28000.00	28000.00	2800	0.00	0.00	28000.00	0.00	0.00	28000.00	0.00	0.00	28000.00	0.00			
1/1/28	PRINCIPAL	1000.00	100	29000.00	29000.00	2900	0.00	0.00	29000.00	0.00	0.00	29000.00	0.00	0.00	29000.00	0.00			
1/1/29	PRINCIPAL	1000.00	100	30000.00	30000.00	3000	0.00	0.00	30000.00	0.00	0.00	30000.00	0.00	0.00	30000.00	0.00			
1/1/30	PRINCIPAL	1000.00	100	31000.00	31000.00	3100	0.00	0.00	31000.00	0.00	0.00	31000.00	0.00	0.00	31000.00	0.00			
1/1/31	PRINCIPAL	1000.00	100	32000.00	32000.00	3200	0.00	0.00	32000.00	0.00	0.00	32000.00	0.00	0.00	32000.00	0.00			
1/1/32	PRINCIPAL	1000.00	100	33000.00	33000.00	3300	0.00	0.00	33000.00	0.00	0.00	33000.00	0.00	0.00	33000.00	0.00			
1/1/33	PRINCIPAL	1000.00	100	34000.00	34000.00	3400	0.00	0.00	34000.00	0.00	0.00	34000.00	0.00	0.00	34000.00	0.00			
1/1/34	PRINCIPAL	1000.00	100	35000.00	35000.00	3500	0.00	0.00	35000.00	0.00	0.00	35000.00	0.00	0.00	35000.00	0.00			
1/1/35	PRINCIPAL	1000.00	100	36000.00	36000.00	3600	0.00	0.00	36000.00	0.00	0.00	36000.00	0.00	0.00	36000.00	0.00			
1/1/36	PRINCIPAL	1000.00	100	37000.00	37000.00	3700	0.00	0.00	37000.00	0.00	0.00	37000.00	0.00	0.00	37000.00	0.00			
1/1/37	PRINCIPAL	1000.00	100	38000.00	38000.00	3800	0.00	0.00	38000.00	0.00	0.00	38000.00	0.00	0.00	38000.00	0.00			
1/1/38	PRINCIPAL	1000.00	100	39000.00	39000.00	3900	0.00	0.00	39000.00	0.00	0.00	39000.00	0.00	0.00	39000.00	0.00			
1/1/39	PRINCIPAL	1000.00	100	40000.00	40000.00	4000	0.00	0.00	40000.00	0.00	0.00	40000.00	0.00	0.00	40000.00	0.00			
1/1/40	PRINCIPAL	1000.00	100	41000.00	41000.00	4100	0.00	0.00	41000.00	0.00	0.00	41000.00	0.00	0.00	41000.00	0.00			
1/1/41	PRINCIPAL	1000.00	100	42000.00	42000.00	4200	0.00	0.00	42000.00	0.00	0.00	42000.00	0.00	0.00	42000.00	0.00			
1/1/42	PRINCIPAL	1000.00	100	43000.00	43000.00	4300	0.00	0.00	43000.00	0.00	0.00	43000.00	0.00	0.00	43000.00	0.00			
1/1/43	PRINCIPAL	1000.00	100	44000.00	44000.00	4400	0.00	0.00	44000.00	0.00	0.00	44000.00	0.00	0.00	44000.00	0.00			
1/1/44	PRINCIPAL	1000.00	100	45000.00	45000.00	4500	0.00	0.00	45000.00	0.00	0.00	45000.00	0.00	0.00	45000.00	0.00			
1/1/45	PRINCIPAL	1000.00	100	46000.00	46000.00	4600	0.00	0.00	46000.00	0.00	0.00	46000.00	0.00	0.00	46000.00	0.00			
1/1/46	PRINCIPAL	1000.00	100	47000.00	47000.00	4700	0.00	0.00	47000.00	0.00	0.00	47000.00	0.00	0.00	47000.00	0.00			
1/1/47	PRINCIPAL	1000.00	100	48000.00	48000.00	4800	0.00	0.00	48000.00	0.00	0.00	48000.00	0.00	0.00	48000.00	0.00			
1/1/48	PRINCIPAL	1000.00	100	49000.00	49000.00	4900	0.00	0.00	49000.00	0.00	0.00	49000.00	0.00	0.00	49000.00	0.00			
1/1/49	PRINCIPAL	1000.00	100	50000.00	50000.00	5000	0.00	0.00	50000.00	0.00	0.00	50000.00	0.00	0.00	50000.00	0.00			
1/1/50	PRINCIPAL	1000.00	100	51000.00	51000.00	5100	0.00	0.00	51000.00	0.00	0.00	51000.00	0.00	0.00	51000.00	0.00			
1/1/51	PRINCIPAL	1000.00	100	52000.00	52000.00	5200	0.00	0.00	52000.00	0.00	0.00	52000.00	0.00	0.00	52000.00	0.00			
1/1/52	PRINCIPAL	1000.00	100	53000.00	53000.00	5300	0.00	0.00	53000.00	0.00	0.00	53000.00	0.00	0.00	53000.00	0.00			
1/1/53	PRINCIPAL	1000.00	100	54000.00	54000.00	5400	0.00	0.00	54000.00	0.00	0.00	54000.00	0.00	0.00	54000.00	0.00			
1/1/54	PRINCIPAL	1000.00	100	55000.00	55000.00	5500	0.00	0.00	55000.00	0.00	0.00	55000.00	0.00	0.00	55000.00	0.00			
1/1/55	PRINCIPAL	1000.00	100	56000.00	56000.00	5600	0.00	0.00	56000.00	0.00	0.00	56000.00	0.00	0.00	56000.00	0.00			
1/1/56	PRINCIPAL	1000.00	100	57000.00	57000.00	5700	0.00	0.00	57000.00	0.00	0.00	57000.00	0.00	0.00	57000.00	0.00			
1/1/57	PRINCIPAL	1000.00	100	58000.00	58000.00	5800	0.00	0.00	58000.00	0.00	0.00	58000.00	0.00	0.00	58000.00	0.00			
1/1/58	PRINCIPAL	1000.00	100	59000.00	59000.00	5900	0.00	0.00	59000.00	0.00	0.00	59000.00	0.00	0.00	59000.00	0.00			
1/1/59	PRINCIPAL	1000.00	100	60000.00	60000.00	6000	0.00	0.00	60000.00	0.00	0.00	60000.00	0.00	0.00	60000.00	0.00			
1/1/60	PRINCIPAL	1000.00	100	61000.00	61000.00	6100	0.00	0.00	61000.00	0.00	0.00	61000.00	0.00	0.00	61000.00	0.00			
1/1/61	PRINCIPAL	1000.00	100	62000.00	62000.00	6200	0.00	0.00	62000.00	0.00	0.00	62000.00	0.00	0.00	62000.00	0.00			
1/1/62	PRINCIPAL	1000.00	100	63000.00	63000.00	6300	0.00	0.00	63000.00	0.00	0.00	63000.00	0.00	0.00	63000.00	0.00			
1/1/63	PRINCIPAL	1000.00	100	64000.00	64000.00	6400	0.00	0.00	64000.00	0.00	0.00	64000.00	0.00	0.00	64000.00	0.00			
1/1/64	PRINCIPAL	1000.00	100	65000.00	65000.00	6500	0.00	0.00	65000.00	0.00	0.00	65000.00	0.00	0.00	65000.00	0.00			
1/1/65	PRINCIPAL	1000.00	100	66000.00	66000.00	6600	0.00	0.00	66000.00	0.00	0.00	66000.00	0.00	0.00	66000.00	0.00			
1/1/66	PRINCIPAL	1000.00	100	67000.00	67000.00	6700	0.00	0.00	67000.00	0.00	0.00	67000.00	0.00	0.00	67000.00	0.00			
1/1/67																			



Town of Dublin, Capital Reserve Funds MS-9, December 2010

DATE	TRUST NAME	ACCT #	PURPOSE	HOW INVESTD	PRINCIPAL				INCOME					
					BALANCE PRINCIPAL JAN	NEW FUNDS	YTD TOTALS GAIN / LOSS	EXPEND	BALANCE PRINCIPAL YEAR END DEC	BALANCE INCOME JAN	NET INCOME	YTD TOTALS TRANS / EXPEND	BALANCE INCOME YEAR END DEC	TOTAL PRINCIPAL & INCOME DEC
	LIBRARY MAJOR REPAIR & MAINT	800004100	Capital Reserve	Money Mkt	33,345.00	5,000.00	0.00	0.00	38,345.00	3,513.71	4.23	0.00	3,517.94	41,862.94
	FIRE EQUIPMENT	800004102	Capital Reserve	Money Mkt	223,170.83	25,000.00	0.00	(53,574.00)	194,596.83	43,985.70	29.50	0.00	43,989.20	237,586.03
	POLICE CRUISER	800004101	Capital Reserve	Money Mkt & Bonds	25,870.11	0.00	0.00	0.00	25,870.11	8,368.80	4.07	0.00	8,372.87	34,242.98
	TOWN BLDGS MAINTENANCE	800004100	Capital Reserve	Money Mkt	9,138.45	10,000.00	0.00	0.00	19,138.45	1,844.35	0.07	0.00	1,845.33	20,984.82
	HEAVY HIGHWAY EQUIPMENT	800004002	Capital Reserve	Money Mkt & Bonds	72,352.52	25,000.00	0.00	(48,300.00)	50,052.52	3,255.97	7.29	0.00	3,273.83	53,666.35
	ROAD CONSTRUCTION	800004000	Capital Reserve	Money Mkt	355.25	0.00	0.00	0.00	355.25	82.93	0.00	0.00	82.93	419.21
	CEMETERY EXPANSION	800004004	Expendable	Money Mkt	667.91	0.00	0.00	0.00	667.91	2,970.30	1.65	0.00	2,971.95	3,639.86
	RECREATION TRUST FUND	800004005	Capital Reserve	Money Mkt	5,111.94	0.00	0.00	0.00	5,111.94	1,843.97	0.02	0.00	1,843.99	6,955.93
	SAND & SALT SHED FUND	800004006	Capital Reserve	Money Mkt	(0.00)	0.00	0.00	0.00	(0.00)	0.00	0.00	0.00	0.00	(0.00)
	MILFOIL CLEAN-UP	800004007	Capital Reserve	Money Mkt	3,410.25	0.00	0.00	0.00	3,410.25	707.57	0.00	0.00	707.57	4,117.82
	REMEDIATION FUND	800004008	Expendable	Money Mkt	2,005.51	0.00	0.00	0.00	2,005.51	2,477.54	0.00	0.00	2,477.54	4,483.05
	REVALUATION FUND	800004007	Expendable	Money Mkt	35,300.00	8,000.00	0.00	(26,300.00)	17,000.00	1,344.59	1.96	0.00	1,346.54	18,346.54
2008	MASTER PLAN FUND	800004000	Expendable	Money Mkt	4,500.00	1,500.00	0.00	0.00	6,000.00	96.48	0.02	0.00	96.50	6,096.50
2008	CEMETERY BUYBACK FUND	800004001	Expendable	Money Mkt	1,200.00	2,400.00	0.00	(1,200.00)	2,400.00	88.88	0.00	0.00	88.88	2,488.88
2008	BRIDGE REPAIR/REPLACE	800005005	Capital Reserve	Money Mkt	70,000.00	4,558.00	0.00	(74,000.00)	958.00	4,551.70	5.68	(4,556.47)	0.91	958.91
					455,155.87	81,558.00	0.00	(202,774.00)	355,939.87	74,226.37	55.39	(50.00)	69,595.85	438,576.73



MS - 10 Dublin Trust Funds, January 2010 - December 2010

Acct # 5850910610

Shares	Balance	Proceeds	Gain /	Adjust.	Balance	Income	Beginning	Year End
1/1	Begin.	from	(Loss)	In Book	End of	During	Market	Market
42091	of Year	Sales	from Sales	Value	Year	Year	Value	Value
Money Market Funds								
53.331	68,769.60	71,479.02	0.00	0.00	40,503.29	4.49	68,769.60	40,503.29
	68,769.60	71,479.02	0.00	0.00	40,503.29	4.49	68,769.60	40,503.29
Corporate Bonds/Preferred Equity								
1.200	31,164.00	0.00	-84.42	0.00	0.00	1,850.00	30,304.00	0.00
	31,164.00	0.00	-84.42	0.00	0.00	1,850.00	30,304.00	0.00
Total Corporate Bonds/Preferred Equity								
	31,164.00	0.00	-84.42	0.00	0.00	1,850.00	30,304.00	0.00
Common Equity Securities								
200	9,531.16	0.00	0.00	0.00	9,531.16	344.00	10,799.00	9,592.39
200	10,189.30	0.00	1,693.09	0.00	7,641.97	384.00	16,272.00	12,642.50
75	4,117.50	0.00	2,178.28	0.00	3,294.00	0.00	13,804.90	19,353.40
300	7,545.00	0.00	0.00	0.00	7,545.00	594.00	8,409.00	8,814.00
0	16,913.00	0.00	-11,475.10	0.00	0.00	8.00	4,024.00	0.00
200	7,197.56	0.00	0.00	0.00	7,197.56	344.00	11,398.00	18,792.00
300	21,188.19	0.00	109.37	0.00	13,458.19	574.00	23,097.00	18,255.00
500	12,640.00	0.00	0.00	0.00	12,640.00	0.00	11,970.00	10,115.00
100	4,412.00	3,354.00	0.00	0.00	9,766.00	325.00	5,107.00	13,420.00
350	14,298.69	0.00	0.00	0.00	14,298.69	640.52	13,420.00	14,950.00
300	9,657.29	0.00	164.26	0.00	8,584.57	481.75	10,101.00	13,717.00
300	12,288.00	0.00	259.47	0.00	11,233.50	379.64	12,790.00	15,751.75
300	2,295.77	0.00	1,468.16	0.00	2,081.94	511.00	20,457.00	20,156.00
100	2,215.62	0.00	0.00	0.00	2,215.62	190.00	8,009.00	12,009.00
96	0.00	0.12	-0.06	855.31	855.31	34.00	0.00	954.00
400	8,279.71	0.00	0.00	0.00	8,279.71	148.00	148.00	7,214.00
100	4,947.80	0.00	0.00	0.00	4,947.80	210.00	7,118.00	7,118.00
0	0.00	4,368.00	0.00	0.00	4,368.00	43.00	0.00	4,206.00
300	10,495.00	0.00	0.00	0.00	10,495.00	250.00	13,790.00	14,671.00
0	0.00	14,620.05	131.91	0.00	0.00	113.47	0.00	0.00
150	6,599.11	1,000.50	0.00	0.00	7,619.61	99.45	4,539.00	7,540.75
150	8,457.00	1,279.00	0.00	0.00	9,745.00	223.97	8,291.00	10,188.50
150	6,100.00	1,022.00	0.00	0.00	7,142.00	103.94	4,725.00	8,307.25
150	6,421.11	979.50	0.00	0.00	7,400.61	257.32	4,225.00	8,221.50
200	14,024.00	0.00	288.46	0.00	12,371.00	183.52	14,480.00	13,879.75
150	7,912.50	0.00	0.00	0.00	7,912.50	110.56	8,209.00	10,270.50
250	13,145.23	0.00	0.00	0.00	13,145.23	537.50	14,102.50	15,447.50
400	20,830.95	0.00	0.00	0.00	20,830.95	80.00	16,649.00	16,946.00
300	14,277.61	0.00	54.35	0.00	12,663.69	714.00	19,113.00	17,256.00
0	0.00	2,867.64	0.00	0.00	2,867.64	58.00	0.00	6,300.00



MS - 10 Dublin Trust Funds, January 2010 - December 2010

Acct # 58500910610

511	Shares	12/31	Description of Investment	Balance Begin. of Year	Purchases	Proceeds from Sales	Gain / (Loss) from Sales	Adjust. to Book Value	Balance End of Year	Income During Year	Beginning Market Value	Year End Market Value
800	700		LOWE COS INC	23,055.49	0.00	2,191.23	-931.31	0.00	19,144.75	300.00	18,712.00	17,556.30
200	200		McDONALD CORP	11,898.30	0.00	0.00	0.00	0.00	11,898.00	452.00	12,488.00	13,342.00
250	200		WILSON CORP	15,320.28	0.00	3,178.44	227.62	0.00	12,209.46	120.00	13,425.00	14,071.00
100	150		NIKE INC CL B	5,793.00	5,670.00	0.00	0.00	0.00	8,943.00	168.00	4,807.00	12,815.00
200	200		PEPSICO INC	14,349.50	0.00	0.00	0.00	0.00	14,349.50	371.00	12,160.00	13,066.00
300	375		PROCTOR & GAMBLE CO	18,755.46	0.00	1,565.22	-88.94	0.00	17,111.28	541.54	18,189.00	17,690.75
350	350		SOUTHERN COMPANY	12,442.30	0.00	0.00	0.00	0.00	12,442.30	430.86	11,662.00	12,380.50
200	200		THERMO FISHER SCIENTIFIC INC	5,600.50	0.00	0.00	0.00	0.00	5,600.50	0.00	9,538.00	11,072.00
200	200		UNITED TECHNOLOGIES CORP	1,301.49	0.00	0.00	0.00	0.00	1,301.49	940.00	13,860.00	15,744.00
400	400		VERIZON COMMUNICATIONS	13,544.07	0.00	0.00	0.00	-855.31	12,688.76	765.00	13,253.00	14,312.00
100	150		WALMART STORES INC	4,840.00	2,549.20	0.00	0.00	0.00	7,409.00	123.13	5,945.00	8,089.50
699	600		WELLS FARGO & CO	30,340.76	0.00	2,567.02	-12,753.74	0.00	18,407.00	134.85	18,566.01	18,594.00
Total Common Equity Securities				418,488.65	40,750.49	52,773.38	-18,671.40	0.00	387,779.43	12,935.02	452,106.91	511,110.52
Domestic Equity Mutual Funds												
538	125		VANGUARD 500 INDEX FUND-SIGNAL #1340	38,721.02	0.00	0.00	0.00	0.00	38,721.02	937.20	45,438.36	51,467.80
578	908		VANGUARD EQUITY INCOME FUND #545	30,238.54	0.00	0.00	0.00	0.00	30,238.54	674.20	22,303.52	24,908.17
Total Domestic Equity Funds				68,959.56	0.00	0.00	0.00	0.00	68,959.56	1,611.40	67,741.88	76,375.97
Variable Fixed Income Funds												
10,694	383		VANGUARD GNMA ADMIRAL #526	110,529.65	9,951.00	0.00	2,618.55	540.49	122,449.69	7,289.43	113,790.43	127,692.90
3,515	790		VANGUARD INTER ADMIRAL FUND #571	30,578.15	0.00	0.00	800.56	0.00	30,378.15	2,514.20	30,821.80	35,681.90
1,640	689		VANGUARD INFLATION-PROF FUND #119	19,844.00	13,420.00	12,700.00	648.00	0.00	21,432.00	373.22	20,590.65	21,308.50
2,450	300		VANGUARD 5-YR INV GRADE FD #528	25,894.50	38,143.00	0.00	30.30	4.00	64,071.80	1,654.40	25,945.50	43,198.70
1,450	300		VANGUARD TEL BOND MKT INDEX #1581	15,308.00	10,983.00	0.00	117.50	0.00	26,209.50	995.57	15,307.50	24,415.25
Total Variable Fixed Income Funds				200,877.50	73,527.00	12,700.00	4,211.91	544.49	249,363.90	12,629.26	209,155.86	279,530.70
Income Statement												
TOTAL ASSETS				790,339.61	190,557.71	200,438.22	-15,402.91	544.49	716,602.48	27,324.17	838,179.29	904,539.89
PRINCIPAL - CASH				0.00	0.00	0.00	0.00	0.00	0.00	0.00	0.00	0.00
INCOME - CASH				0.00	0.00	0.00	0.00	0.00	0.00	0.00	0.00	0.00
SAVING ASSISTANCE FEES				0.00	0.00	0.00	0.00	0.00	0.00	-5,317.30	0.00	0.00
TOTAL FUNDS				790,339.61	190,557.71	200,438.22	-15,402.91	544.49	716,602.48	22,006.86	838,179.29	904,539.89
Notes												
9/9/10 - Stock Split - 2 for 1 stock split on General Mills Inc												
11/3/10 - Spin-off - Received 96,516 shares of Frontier Communications Corp for each share of Frontier Communications - reflected in the Adjust To Book Value Column												
11/2/10 - Name Change - Shares FTSE XINHUI HW China 25 IDX changed to XINHUI FTSE China 25 Index Fund												
12/31/10 - A capital gain was received in the Vanguard Fund #526 in the amount of \$2,618.55. The principal portion of the gain (\$2,618.55) is shown in the gain/loss column.												
The invested income portion (\$540.49) is shown in the Adjust to Book Value column. Both were reinvested in same Vanguard Fund #526.												
12/31/10 - A capital gain was received in the Vanguard Fund #528 in the amount of \$30.30. The principal portion of the gain (\$30.30) is shown in the gain/loss column.												
The invested income portion (\$544.49) is shown in the Adjust to Book Value column. Both were reinvested in same Vanguard Fund #528.												

ARCHIVES

Archives Committee Annual Report

During 2010, in addition to processing, cataloguing and indexing the town's records for 2004, the archivists spent 51 hours answering 123 requests for information from town records. Inquiries come from town officials and residents, real estate agents, lawyers, engineers, and from people researching their family trees. This year requests for information came from the New England states and the United Kingdom. Most of our requests now come via email so it is difficult to know where someone is located.

Genealogical requests often involve documents from both Town and Historical Society records, including marriage, birth and death records, tax records, voter checklists and cemetery records, as well as obituaries and other materials collected by the Historical Society. We also had requests for general information about the town and its everyday business records: building permits, Board of Adjustment records, Committee minutes, Planning Board records, maps, road and bridge records, septic system plans and approvals and trust fund records.

In 2010 representatives from Historic Harrisville, Inc. visited us to see our building and to see how we catalogue and find documents.

Cemetery Project

The Cemetery project of photographing and verifying gravestones is now complete. All gravestones have been photographed, the photographs have been entered into the database and verification of the information on the gravestones has been entered into the database. There are over 2,000 records in this database, containing the person's name, location of grave, year of death, whether the person served in the military, what the headstone says, the type of headstone and photographs.

This project started in 1989 when the New Hampshire Old Graveyard Association asked The Dublin Historical Society to prepare an index of Dublin burial grounds. Laura Scott agreed to head a committee. Laura went through the card file of cemetery burials, cemetery deeds and death records. She then mapped this information on graph paper, in order for volunteers to go out in the field and find the gravestones, verify their location and the information on the stones. The late Terry Dwyer then entered that information into a database, which is similar to what is used now.

There were many years when nothing happened on this project. The Archivist was able to get groups of students from ConVal and Dublin School to do some of the verifications as part of their community service projects. In 2006, the Archivist and Cemetery Superintendent decided to take digital photographs of the gravestones in order to finish the project. Almost 400 volunteer hours have been spent since then, taking photographs, adding them to the database and making sure the information in the database is correct.

We are extremely grateful to Laura Scott for starting this project, as well as the many other citizens and students who helped over the years. In May 1991, Laura wrote in the Dublin Historical Society newsletter, "When we are finished we hope to have a database for future researchers, accurate up-to-date files for the town, and a readable guide to the cemetery for genealogists and interested members of the community". We believe we have accomplished these goals.

* * * * *

Please remember if you were, or currently are, a town official and have town documents in your possession that you no longer need, bear in mind that they belong to the town and the public and should be deposited at the Archives or with the Town Clerk (RSA 41:58).

The archives building is open Tuesday mornings from 9 to 12 for town business. Visitors are also welcome most other mornings or by appointment. Our telephone number is 563-8545 and our e-mail address is dublinhistory@townofdublin.org.

Respectfully submitted,

Nancy E. Campbell, Archivist
John W. Harris, Assistant Archivist

BUDGET COMMITTEE

For the second year in a row, there was substantial transition on the Budget Committee this year. Nancy Campbell and Judy Knapp, long-standing Budget Committee members, decided to apply their considerable talents elsewhere. Curt Merrick, the former chairman, was elected as a Selectman. We therefore welcomed three new members to the committee: Dale Gabel, Tom LaFortune and Tom Warren. Fortunately, Curt was appointed by the Selectmen as the Selectmen's Representative, so we didn't lose the benefit of his insights.

In April, we began our task by reviewing expenses and talking about the upcoming budget process.

In August, the Budget Committee, Board of Selectmen, and department heads held a Budget Summit to launch the budget "season". At that meeting, we reviewed the challenges we would face due to the adverse economy that has had such a negative impact on so many of our citizens. Our goals were to avoid significant spending increases without compromising town services, and have a largely complete budget by Thanksgiving.

In mid-September, the Budget Committee began meeting weekly with committee chairs and department heads. With a few exceptions an expense budget was developed before Thanksgiving. Every department and committee responded to the spirit of the goals set forth at the Summit by demonstrating fiscal restraint. As a result, despite the seemingly endless increases in healthcare and retirement benefit costs, we are able to recommend an expense budget that is slightly less than last year's.

The job of the Budget Committee is time consuming. The budget comes together through an iterative process of collecting data and then analyzing and updating the evolving budget. Town Administrator, Bill Raymond supports the Committee by assembling the raw data, making revisions as the budget evolves, and advising the Committee throughout the process. We thank him for his time, advice, insights and tireless efforts in support of the Committee.

This year's process was characterized by a spirit of cooperation and communication. All department heads, committee chairs, the Board of Selectmen, and the Town Administrator worked collegially with the Budget Committee in assembling the 2011 budget. We thank each of them for their part in bringing the budget to completion.

Respectfully submitted,

Peter Imhoff, Chairman
Curt Merrick, Selectmen's Representative
Dale Gabel, Co-Secretary
Tom LaFortune
K Horgan
Tom Warren, Co-Secretary
Ken Woods

CEMETERY TRUSTEES

In 2010, a number of important major projects were successfully completed, and Dublin's cemetery is well positioned to meet its needs for the foreseeable future. Among the accomplishments achieved during the year are:

- The completion of the Cemetery Expansion, which came in under budget. The Expansion Committee has been disbanded, as its work is complete and surplus funds were returned to the Town as revenue. Our thanks to all those who served, both as committee representatives and volunteers, who made this project work.
- The multi-year project in computerizing cemetery records and photographing and recording all headstones, including inscriptions, is complete. Nancy and Hank Campbell deserve recognition and thanks for undertaking this substantial project.
- Cemetery Regulations were adjusted to include all areas created by the expansion.
- Approximately 80' of new stone wall was constructed, to permit a distinction between the historic Early Burial area and newer areas, which improved the visual aesthetics of the Cemetery and solved a recognized problem.
- Thanks to a grant award, a Liberty Elm and plaque was placed in the area of the town's first Meeting House, and enhances the site's importance to Dublin's early history.

Going forward, we plan to continue efforts to develop a master landscaping plan for the Cemetery grounds, solicit grant assistance in replacing historic grave footstones which were removed several years earlier, erect a plaque for the important Sprague lots within the Old Burial section, and hopefully improve the Cemetery's profile on the Town Website.

Without the dedication of numerous residents, both within Committee structures and volunteers, much of the progress which has been made would not have happened. We gratefully offer our thanks and appreciation.

Respectfully submitted,

Joe Cavanaugh (Chairman)
Loring Catlin Jr.
Jim Sovik

Town of Dublin
Building Permit Log

2010 Building Permits								
Permit #	Name	Map	Lot	Location	Type of Permit	Est.Cost	Contact	Status
1	Dublin School	6	43	18 Lehmann Way	Renovation	\$1,000,000	Andy Hungerford	Completed
2	Dublin School				renovation			Completed
3	Nahua Valley Council BSA	3	15	Upper Jaffrey Rd.	composting toilet	\$50,000	Stephen Wayne	Completed
4	Window Master	7	51-a	1459 Main St.	Addition	\$150,000	David Voorhis	Completed
5	David Martland	4	53	86 High Ridge Rd.	basement renovation	\$80,000	David Martland	In progress
6	Kieron Walsh	4	39-B	149 Goldmine rd.	garage 22'x30'	\$28,000	Donald Schrock	Completed
7	Linda Dube	4	62-C	249 Dooe Rd.	stair replacement	\$1,200	Owner	Completed
8	Richard Buydos	4	42	227 Goldmine Rd.	Storage Barn	\$30,000	Owner	Completed
9	Christina Kastner	8	27	11 Walker Rd.	Remodel LR	\$16,000	Bruce Fields	In Progress
10	Bill Smith	21	18	171 Boulder Drive	finish Basement	\$10,000	Dario Carrara	In progress
11	Thomas and Ann Marie Warren	6	17	15 Pumpbelly Lane	addition	\$10,000	Sterling Abram	Completed
12	Mathew and Abigail Walton	20	19	29 East Shore Rd.	seasonal camp	\$45,000	Mathew Walton	In progress
13	John Bernier	7	47	32 Interval Way	Barn	\$15,000	John Bernier	Withdrawn
14	Judy Knapp	7	16	32 Pierce Rd.	addition	\$25,000	Sterling Abram	Completed
15	Dublin Community Center	16	36	1123 Main St.	demolition	\$32	Paul Tuller	In progress
16	Loring Catlin Jr.	13	3	407 Lake Rd.	Demo / rebuild	\$1,500	Loring Catlin JR.	In progress
17	James & Stephanie Repaci	21	25	287 Boulder Dr.	renovation	\$25,000	James Depaul	In progress
18	Olga Davidson	6	59F	18 Stonlea Lane	standby generator	\$10,000	Albert Powers	In progress
19	Paul & Ellie Hardy	4	67	186 Valley Rd.	Farmers porch	\$17,000	Gary Voss	Completed
20	Phil Cayford			194 Boulder Rd	standby generator	\$8,000	Albert Powers	Completed
21	George & Lisa Foote	6	20	76 Pumpelly Rd.	Garage/potting shed/indc	\$150,000	George foote	In progress
22	Tattersall Electric	7	15	3 Pierce Rd.	Stand-by generator 100	\$90,000	Chris Tattersall	In progress
23	Cynthia Chace & Greg Eischeid	14	16	75 Old Harrisville Rd.	addition and renovation	\$175,000	Richard Pisciotta	In progress
24	Macmillin const	6	59D	27 Stonlea Ln.	addition renovations	\$3,500,000	Mark Mackenzie	In progress
25	Meg Mulligan	21	28	54 GRANITE circle	addition renovations	\$55,000	John Johannsen	In progress
26	David Delrossi	8	33	73 Brush Brook Rd.	deck	\$12,000	Timothy Mowry	Completed
27	Scott maslansky, Elizabeth Pacilio	18	1	102 Old County Rd.	bath renovation	\$15,000	Ronald Miller Jr.	Completed
28	Marvin Smith	3	32G	5 Forbush Rd.	dormer	\$10,000	Stacey Guyette	In progress
29	Paul & Ellie Hardy	4	67	186 Valley Rd.	standby generator	\$11,500	Mark Hertzler	Completed
30	Gerald & Cheryl Christian	20	7	30 Mossey Ln.	deck/ carport	\$3'000.00	Gerald christian	In progress
31	Louis bakanowski	4	54A	91 valley rd	stand by generator	\$10,000	powers generator	Completed
32	Dr. Yoe	21	6	42 Granite Circle	deck replacement	\$25,000	Clyde Moore	In progress
33	Greg Moore	6	46A	112 E Harrisville Rd.	carport	\$5,000	Greg Moore	In progress
34								
35								
36								
37								
38								
39								
40								
41								
42								
43								
44								
45								
46								
47								
48								
49								
50								
51								

CONSERVATION COMMISSION

ANNUAL REPORT 2010

During 2010 the Conservation Commission continued to focus on three main sets of activity – supporting and expanding Dublin’s nature related recreational resources, taking steps to control invasives and to educate residents in the control of invasives, and monitoring conserved properties and properties where development could cause conservation issues. A highlight of the year was the construction and refurbishment of trails on Beech Hill by the Beech Hill /Dublin Lake Watershed Association (BH/DL), other landowners on Beech Hill and members of the Conservation Commission. This was accompanied by the move of a gate from the entrance to the conserved portion of Beech Hill to a point just beyond a new trailhead and parking area. The Beech Hill trails can now be reached from four locations – the new trail head, a trail head on Dublin Road at the town line, a trail entrance on Old Harrisville Road and a trail starting next to the cemetery on Old Common Road. The trail complex provides for fine hiking and Nordic ski touring and has wonderful views east, south and west.

The Commission continued its work with the Dublin Lake Preservation Committee and with the Garden Club of Dublin (GCD) to protect Dublin Lake. Members of these three groups patrolled the lake searching for milfoil and ensured that the lake’s waters were tested, taking appropriate action to keep the lake clear of contaminants and invasives. The BH/DL and the GCD helped fund water testing for the lake. The Lake Host program, which monitors boats entering Dublin Lake to prevent the introduction of milfoil, had another successful year despite cutbacks in state aid. The Badger Monadnock Fund and the BH/DL helped fund the Lake Host program in 2010.

On Howe Reservoir the Commission began funding water testing. It also continued working with the Monadnock Rotary Club to create a park on the town land on Howe Reservoir. This year the Rotary Club continued cleanup, began sowing wildflowers and placed picnic tables both near the water and at the top of the property.

With respect to invasives control, the Commission continued its program to use *Galerucella* beetles to control Purple Loosestrife, an invasive wetlands and swamp plant. The GCD helped fund the cost of the beetles for this effort. Commissioners also continued testing options for the control of Japanese Knotweed, a very aggressive invasive plant that looks like bamboo, working on a site at the northwest corner of routes 101 and 137. Commission members also wrote articles on invasive plants and animals for the *Dublin Advocate*, and began using the town website to post articles and papers of interest on invasives.

During the year, the Commission continued monitoring and reporting on properties with conservation easements which the town is responsible for and on properties where development activity is likely to impact water and other natural resources. Comments were provided to the Select Board, public meetings, Town boards, and the New Hampshire Department of Environmental Services. Commissioners frequently took advantage of conservation education opportunities sponsored by local associations and agencies.

Respectfully submitted –

Jack Lewis (Chair), Sterling Abram (Select Board representative), Rusty Bastedo, Louisa Birch, Jerry Branch, Karen Bunch (Dublin Lake Preservation Committee representative), Suzan Macy (Planning Board representative), and Sue Yarger

THE DUBLIN ADVOCATE

Effective with the August 2010 issue of the *Dublin Advocate*, designer Jill Shaffer came on board with the new editor, along with several new staffers. Matt Wagner, editor of the Advocate for more than two years, had brought it to a new level, and we owe Matt and his wife Judy many thanks for their vision, talent and hours of hard work.

Matt left “knowing we fulfilled our mandate to give Dublin 'all the news we can use.’” In his goodbye, he praised the efforts of Nellie Crossley and Anne Anable and noted their sad loss.

We still have Rusty Bastedo and Sally Shonk from the early days. Barbara Delphia joined our group and brought order into the calendar. I came on to write the People of the Month column, and have subsequently taken over the reins from Matt.

Since then, Mary Loftis and Jen Keeney-Bleeg joined the staff, and most recently, Jeanne Sterling and Ramona Branch have come on board. So you can see why the *Dublin Advocate* has been going great guns. Matt handed over a lively publication, and we just keep adding to it, in every way we can.

We have been able to include just about everything we receive, ads are selling, and we have plans to run a tradesmen’s directory for the town.

One town (Antrim, I believe) has gone strictly online. You may wish a breakdown of our expenses to make that decision. But I know of one family who moved to town because of our newsletter!

Our advertising revenue has grown from \$4000 to over \$7000 during the past year. We want to thank the businesses that have supported us with their ads. It has been a win-win situation for all of us. Bill Goodwin, our treasurer, has handled all of our financial matters during the past year. He indicates that our financial position has improved substantially and that we will not require as much support from the Town as was needed in the past.

We are here to serve you, and hope you will keep us informed with family news of births and deaths, graduations and celebrations -- as well as the activities of your institutions, organizations and committees and other news of this good little town.

Respectfully submitted,

Margaret S. Gurney
Editor

DUBLIN LAKE PRESERVATION COMMITTEE

In 1997 the Selectmen created the Dublin Lake Preservation Committee (DLPC), charging the group to monitor the condition of the lake and to bring forward through the Selectmen regular reports on the condition of the lake and plans for the improvement of the lake's quality. After a period of reorganization, a newly energized committee comprised of both returning and new members began meeting regularly in the spring of 2010.

Returning members Karen Bunch, Jill Lawler, and Jeffrey Oja were joined by John Morris, Felicity Pool, and Tom Warren. Under the leadership of Chairman Karen Bunch, the committee agreed to a number of goals and initiatives for the year: They included, in no particular order or rank of importance: dead trees in the water, the condition of the catch basins on 101, the salting of Route 101, the ongoing problems with the level of the lake and the Spencer Dam, and flora and fauna including geese and fish.

The committee regularly received reports from other groups involved in the health of Dublin Lake including the Conservation Commission, the VLAP water testing supported by the Dublin Garden Club, the Beech Hill-Dublin Lake Watershed Association and the volunteer weed watch brigade.

The Dublin Conservation Commission received a matching grant again this year to participate in the Lake Host Program. Lake Hosts Kelsey Nyland, Maggie Murphy, and Zach Moylan, who were under the supervision of point person Bill Goodwin, were stationed at the public boat landing on weekends and holidays, inspecting boats and trailers for invasive weeds. No invasive weeds were spotted on boats entering or exiting the lake, and the hosts were able to distribute information to visitors about the harmful effects of invasive plants. Thanks to their efforts and the volunteer snorkelers and kayakers who regularly scan the lake bottom, Dublin Lake remains free of the invasive species that plague other NH lakes.

Among highlights of the year were two site visits to areas of concern on the lake. In June, members of the DLPC and the Conservation Commission visited the Spencer Dam where Road Agent Brian Barden demonstrated the process he goes through each fall and spring when he needs to lower the level of the lake. In August, the committee along with town employees met at Meryman Road with Doug Graham, head of NHDOT District 3, to discuss concerns about catch basins along Route 101 where water tests indicate consistently high e-coli numbers. Both visits were highly informative and have led to greater understanding among all parties.

Members of the DLPC with cooperation from the Highway Department removed a large number of dead and downed trees along the shore of West Lake Road. High on the committee's list of priorities for 2011 are continuing to monitor the health of the lake especially some properties that indicate potential problems through the VLAP water testing, researching various options for bank reclamation, and continuing to be a clearinghouse for information about this very precious natural resource.

The committee wishes to acknowledge the excellent leadership provided by Karen Bunch in this rebuilding year and looks forward to working with new Chairman John Morris.

Respectfully Submitted,
Karen Bunch, Chairman
Jill Lawler
John Morris
Jeff Oja
Felicity Pool
Tom Warren

EMERGENCY MANAGEMENT

As Emergency Management Director for the Town of Dublin, it is my pleasure to present the 2010 Annual Report.

The mission of the Emergency Management Department is to strengthen Dublin's ability to effectively and efficiently prepare for, respond to, recover from, and mitigate all natural or man-made emergencies and disasters through coordination with the resources of local, state, and federal agencies.

To accomplish this mission and to satisfy state and federal requirements we:

- Develop and update an Emergency Operations Plan
- Implement the National Incident Management System by activating an Emergency Operation Center, Incident Command Post(s), and coordinating the deployment of resources as needed during an emergency
- Provide warning and emergency public information to town officials and the general public
- Provide public education and coordinate and disseminate Emergency Information

In addition, the Director of Emergency Management acts as coordinating liaison between Dublin and state and federal agencies.

In 2010 The Emergency Management department collaborated with Jane Hubbard Consulting who was contracted to update Dublin's Emergency Management plan. This Emergency Plan is used as a guide during emergencies and ensures Dublin remains eligible for grants.

This year grants were received for updating the Emergency Management Plan and for placing emergency generators in Town Emergency shelters at Dublin School and Phoenix House.

As we enter 2010, the Emergency Management Department will continue to focus on four key areas: preparedness, response, recovery and mitigation. I am confident that with the continued commitment and dedication from the town, state, county and federal agencies, we will meet any challenges put before us.

Respectfully submitted,

Thomas D. Vanderbilt, Emergency Management Director

FIRE DEPARTMENT

It is my pleasure to present the 2010 Annual Report for the Dublin Fire Department.

The Department's mission is to maintain a Company of fire personnel trained in all aspects of fire suppression, rescue, salvage, fire prevention, hazardous materials and emergency medical response, enabling us to serve and protect, without prejudice or favoritism, the lives and property of the residents of Dublin during both natural and man-made emergencies.

The dedicated members of the Dublin Fire Company devote many hours each year responding to fire and medical emergencies, participating in training to ensure a high level of expertise, and performing community service to provide support and fire prevention education.

In 2010, Dublin Fire and Rescue personnel responded to 91 rescue calls, and 102 fire or other emergency calls for a total of 193 emergency calls.

Maintaining the highest levels of proficiency in skills and training remains a top priority for the Fire Department. Again this year we participated in shared training with the Fire and Emergency personnel from the surrounding towns who work most closely with Dublin through the Mutual Aid System.

Monthly drills conducted in collaboration with Fire Emergency Training Consultation Services included:

- Ice rescue/cold water rescue on Dublin Lake
- Pre planning fire department operations
- Fixed fire protection systems
- Engine operations
- Hoses and nozzles
- Ladder operations
- Water rescue/Fire rescue boat
- Protective equipment/EMS equipment
- Master Streams operations
- Self Contained Breathing Apparatus trailer(SCBA) with Dublin, Jaffrey and Marlborough Fire departments
- Annual proficiency skills assessment with practical evolutions
- Burn trailer and thermal imaging camera
- Extrication operations
- Use of hand tools and high pressure air bags
- Vehicle stabilization operations

Specialized training for Dublin rescue personnel, conducted by the Academy of First Response included:

- Geriatric emergencies
- Cardiac emergencies
- DuoDoe injectors (antidote for first responders for chemical warfare)
- EMT testing review (Basic and Intermediate level)
- Techniques of physical exam
- Outdoor rescue drill in conjunction with Peterborough Fire department
- Psychiatric disorders
- Water rescue conducted with Peterborough Fire department on Dublin Lake
- Arizona START system (triage system for mass casualty)
- EMT Practical exam prep
- 12 lead EKG

Our members exhibit the highest level of service, safety and teamwork while functioning with an extremely high level of skill and professionalism. We strive to ensure that all residents, in all emergency situations, are treated with respect, kindness, patience, and consideration.

We would like to thank the Dublin Selectmen, Town Administrator Bill Raymond, the Dublin Police Department, and the Dublin Highway Department, for their help and collaboration throughout the year. This support base greatly enhances the Fire Department's ability to function effectively within the community.

As always, special thanks must be extended to the Fire and Rescue personnel who so tirelessly give of themselves whenever the need arises. They are your friends and neighbors and all are proud to serve our community!

Respectfully submitted,

Thomas D. Vanderbilt, Fire Chief

HIGHWAY DEPARTMENT

We had a pretty easy winter and no ice storm in 2010. In April we started our spring cleanup of sidewalks, police station, fire station, and town hall. We graded and ditched the dirt roads. A lot of time was spent cleaning out the ends of culverts.

In April we purchased a used backhoe with 500 hours. It was less than two years old. It was a leased machine, we saved \$11,000 and we also got \$11,000 worth of options that were not in the specs. The backhoe works like new. It was a great savings to the town. We also purchased a used snow blower/plow to be used on the sidewalks. We used it in December and it works great. This is a new way for the highway department to remove snow. The first trip was a learning experience, now we have it down pat.

This was a good year to replace culverts because we had a dry summer. We replaced culverts on Old Common, Old Pound, Burpee, Learned, Parsons, Dooe, and East Harrisville Roads. We also did some preventive maintenance on a 6 ft. culvert on MacVeagh Road.

The next project was to put the final layer of hot top on 5700 ft. of Windmill Hill Road, from Upper Jaffrey Road to Pierce Road. This section was rebuilt in 2008-2009.

The roadside mowing was done. Goldmine and Korpi Roads were chip-sealed. We also did a lot of ditching and brush cutting along the paved roads.

The first phase of the traffic calming project is complete with the exception of the street lights. These should be installed soon. It was a pleasure working with Drew Brassard, the assistant engineer for FST Engineers who designed the project. It was also a pleasure working with Matt Halvatzes, the supervisor, of C.S.S.I., the company that did the project. This was not an easy project. Abandoned phone and electric lines, old manholes, culverts, water lines, and ledge were found under 6" of hot top and 12" of concrete which is the paved portion of Route 101. C.S.S.I. has two of the best traffic control people in the state. I have received very positive comments about the controllers from other town officials. They keep the traffic moving. I think C.S.S.I. did a great job on the project and it looks nice.

The last project for us was rebuilding 600 feet of sidewalk from where C.S.S.I. left off, which was at the top of the hill. In 2011 we plan to rebuild 600 feet more of sidewalk. This will go down past the elementary school. By doing most of the work we have and will save the town money.

The highway personnel have attended safety and road related workshops this year.

I would like to thank the highway personnel for their hard work and dedication. I would also like to thank the residents for their support. Thanks also to the police and fire departments for their help and cooperation.

Respectfully submitted,
Brian Barden, Road Agent

DUBLIN PUBLIC LIBRARY

Annual Report 2010

The library was the recipient of wonderful donations this year including: hard covered books, both adult and children's, art magazines, paperbacks, DVDs, audio CDs, monetary donations, baked goods, candy, and a pillow for the children's area. The gifts aren't limited to things but also of time, Trustees, Garden Fairies, The Computer Guru, sidewalk shovelers and many more.

Many people during the year have used the "Downloadable Audios" to download books on to their computer, MP3 player and e books. More than 371 have been downloaded. To find out how this works come into the library and pick up the directions.

Do you know that the library has 6 computers available for use by the public? With Wi-Fi available at the library many people bring their laptops and sit in the pleasant atmosphere to work on projects or email. This year the library purchased two new computers. On each computer in the library is an icon to take you to the collection catalog. Spend time browsing this site to see what books, audios and DVDs are on the shelves in the library.

The Friends of Dublin Public Library provided many programs through the year. Two programs given for children "Splash into Summer" and "Halloween" were very well attended. The annual Book Sale was a success as many books, videos & paperbacks found good homes.

The library staff offers a weekly Story Time, monthly Family Time and a Summer Reading Program. These programs are enjoyed by many families and children.

Thank you to the Trustees, Staff, Friends of the Dublin Public Library and the Dublin community for supporting and enjoying the Dublin Public Library.

Circulation 9192

Attendance 4787

Discard 106

Acquired for collection 643

Donated for collection 330

Persons donating to the library 70

New registrations 80

Registrations 944

Respectfully submitted,

Elizabeth McIntyre, Library Director

LIBRARY TRUSTEES

I would like to take this opportunity to thank the library staff, patrons, volunteers and Friends of the Dublin Public Library for your generous contribution of time, talent and gifts during this past year. It is your support that helps make the library such a strong presence in our community.

Our computer systems have been brought up to date, thanks to the good work by Marty Smith. The library staff now has two laptops and two desktop computers that are used for information, card catalog and bar-coding activities. This year we replaced two older computers. This provides much faster access to the Internet for searches. Usage by library patrons and visitors has increased as they realize that the library offers DSL wireless internet access. You will find many patrons with their laptops, sitting in various locations within the library tapping away.

We have completed the initial task of bar coding the collection. This will be an ongoing process, but it is comforting to know that the bulk of the work is behind us.

This year, we purchased a new carpet cleaner. We feel that periodic cleaning will extend the life of the carpet and will save money by not requiring professional cleaning services.

Our library has been active with the local area town library trustees, meeting monthly to discuss issues related to the local library operations. I want to thank Adele Knight for her active role in coordinating these meetings. They have been beneficial to many of those attending.

The Dublin Public Library Trustees consist of three permanent trustees—Bill Goodwin, Adele Knight and Jane Holmes. The other trustees are Marty Smith, Beth Walker, Barbara Sovik, Henry James and Gail Bartlett. Barbara Summers has been our Alternate Trustee this year.

I want to also recognize our Library Director, Betty McIntyre, who has done a fantastic job overseeing the operations of the Library.

The Trustees continue to attend training sessions sponsored by the NH Attorney General's office and the New Hampshire Library Trustees Association (NHLTA).

We again thank everyone for supporting the Town budget for Library operation. This has made it possible to keep our library in excellent physical condition and to maintain the wonderful programs and activities that take place there. We welcome any suggestions that you might have to further improve our services to the community.

Respectfully submitted,

Willard W. Goodwin, Chairman

**DUBLIN PUBLIC LIBRARY
ANNUAL REPORT FOR 2010**

FUND NAME	ORIGINAL GIFT (CORPUS)	FUND VALUE 12/31/2010	INT/DIV EARNED 2010	RESTRICTIONS	
TRUST FUNDS					
Henry N. Gowing General Fund	\$2,000.00	\$2,747.59	\$27.98	For General Use	
Henry N. Gowing Recognition Fund	\$1,000.00	\$1,955.07	\$15.37	For Books	
Kathleen Allison Fund	\$5,000.00	\$6,949.08	\$154.89	For Music & Nature Books	
Jonas Brooks Piper Fund	\$1,000.00	\$1,830.01	\$16.77	For Non Fiction Books	
George A. Hamilton Fund	\$1,000.00	\$1,538.35	\$16.03	For General Use	
Building Fund	\$1,000.00	\$3,396.85	\$46.03	For Building & Grounds	
Farnham Trust Fund	\$8,000.00	\$46,007.97	\$1,926.72	For Building & Grounds	
American Mutual Fund		\$6,222.40	\$154.05	For Building & Grounds	
OPERATING ACCOUNTS					
DPL Checking Account		\$154.45	\$0.37		
General Savings Account		\$4,314.68	\$10.84		
Money Market Account		\$119.23			
TOTAL VALUE		\$75,235.68	\$2,369.05		
INCOME				EXPENDITURES	
Town Appropriation	\$71,312.54			From Town Appropriations	\$71,312.54
From DPL Investments	\$2,369.05			From Library Funds	\$2,692.00
Gifts & Grants	\$2,589.81				
Other	\$399.19				
TOTAL INCOME	\$76,670.59			TOTAL EXPENDITURES	\$74,004.54

OPEN SPACE PLANNING COMMITTEE

In early 2010, the Committee started to reinforce the findings of the 2009 Open Space Plan with hard scientific data. The data on water resources, soils and wildlife – all of it publically available – came from a variety of sources including the *University of New Hampshire Granite* database, New Hampshire Fish and Game, US Geological Survey and the Town Bedrock hydrology study. All of the data has been transferred to the Town GIS database with 15 layers that can be combined to show the natural resources. We also developed a paper format where the information can be read for each land parcel – 187 pages!

It is done!! And the best news is that the 2009 Plan is confirmed. Thanks to everyone who filled out surveys, worked on maps and cared about this wonderful place we call home. The information now at hand will help Town officials as they plan for the future. It will help developers plan their projects. It will help the land owners who want to know more about their land.

Our thanks go to Liz Ober for helping with the project.
And thanks to Rick Brackett and the Community Conservation Partnership program at the Monadnock Conservancy. We could not have come this far without you.

Respectfully submitted,

Diane Schott, Chairman
Betsey Harris
Henry James
Jack Lewis
John Morris
Bruce Simpson
Story Wright
Linda Sue Yarger, Recording Secretary

PLANNING BOARD

The Planning Board, per New Hampshire Statutes, has two distinct functions; the first is to prepare and update the master plan, zoning ordinances and regulations, and the second is to administer them by hearing and deciding upon applications for such things as subdivisions and site plan reviews.

Due to the sluggish economy and the depressed real estate market, we didn't spend a lot of time on applications this year, though we did have some, including an important site plan review for the proposed Dublin Community Center. Instead, we spent considerable time on discussing and drafting some proposed changes to the Zoning Ordinance.

The most significant of these concerned nonresidential uses in the Rural Zone. The Rural Zone is intended under our planning to be primarily residential, but allow other, nonresidential, uses that would be compatible with the primary use. There was a strong feeling among members of the public and among the members of the Zoning Board of Adjustment that our zoning allowed a number of commercial uses by special exception that could have a deleterious effect on the residential neighborhoods in the district. Accordingly, the Planning Board commissioned a subcommittee that included members of the Planning Board, the ZBA, the Conservation Commission, and the Open Space Planning Committee to discuss possible changes.

After a number of meetings and work sessions, the subcommittee presented some proposed changes that would limit a number of higher-impact uses to lots in the Rural Zone that were located on Rtes. 101 or 137. This would not affect uses that are already in place, nor does it forbid smaller-scale home businesses and home occupations. Another proposal was to amend the Criteria that the ZBA uses to decide Special Exception cases to allow the consideration of a proposed use's impact on the neighborhood (instead of only on the impact on abutting lots) and to consider whether the proposed use would have an unduly adverse financial impact on neighboring properties.

The Planning Board made some changes to the proposals, held a public hearing to get input from residents, got comments from the Board's attorney, and then made a few more changes before voting to place the proposals on the 2011 ballot. We'd like to thank the ZBA and the members of the subcommittee: Rusty Bastedo, Tara Germond, Scott Swanson, Jack Lewis, Willie Oja, Jim Sovik, and Sue Yarger for their assistance during this process. We'd also like to thank Scott Swanson, who leaves the Planning Board this year, for his service.

Bruce Simpson, Chair

Suzan Macy

Bill Goodwin

Scott Swanson

Dave Whitney

Tara Germond

Charles Champagne, Selectmen's Representative

Bonnie Bartelt, Secretary/Alternate

Gregg Fletcher, Alternate

Candace Reed, Alternate

POLICE DEPARTMENT

2010 ANNUAL REPORT

It gives me much pleasure to reflect and share about this past year with the Town residents. Just like in years past we have been faced with many obstacles this past year, some challenging, some sad, and some very rewarding. Each member of this department has worked extremely hard to provide the community of Dublin with great service.

In May of 2010 the police department was tasked with finding a new officer after Lt. Dana Hennessy's retirement from the Dublin Police Department after many years of service. The hiring process is long and thorough. Some of the areas covered in hiring a new officer include Physical Fitness testing , Interview Boards, Psychological testing, Polygraph exams, and finally a thorough background investigation into the candidate to ensure the candidate is suitable to being a Police Officer. The process does not end there. The candidate that is selected then must complete a Field Training Period and then attend the New Hampshire Police Academy for 14 weeks, all within the first year of being hired. In all, hiring a new police officer and sending him through all the training it basically takes about a year before we see the effects in our staffing. I am very pleased to report that in August of this year we selected Officer Joel Chidester to fill our vacant position. Officer Chidester is currently attending the New Hampshire Police Academy and it is anticipated that he will graduate in April of 2011. I know a lot of you have already welcomed Officer Chidester into our community but if you have not please say hello.

We all continue to be faced with many uncertainties in these economic times, we take this very seriously at the police department and we look out for our expenses with the budget you have so generously given us. We were fortunate enough again this year to receive a number of grants to assist us in increasing our patrols in the areas of Driving While Intoxicated and Motor Vehicle Enforcement. We were also able to upgrade our existing video equipment in the police department which included a few new cameras and a digital video recording system that is state of the art. Also, a bullet proof vest was purchased which was partially funded through the Bullet Proof Vest Partnership program. Finally, I find it so important to mention that last year's warrant article for the police department for insulation and windows was successfully completed. We were extremely blessed to have a number of citizens who volunteered their time in power washing and painting the police department at no cost to the town except materials. I feel it only appropriate to recognize Wally Fletcher, Jared Baldwin, John Nelson, Neil Sandford, Tim Murray and Dan Murray for their service to the community. Thank you all for your time, support and help with this project.

In closing, I want to thank the members of the Dublin Police Department. The recently promoted Master Patrolman Link Logan, I thank you for your hard work this past year and for contributions in the short staffing faced by the police department. Administrative Assistant Vira Elder for your continued support and assistance and willingness to do whatever is asked of you. The importance of your work should never go unnoticed. Finally, I want to thank our newest member Officer Joel Chidester who has shown great promise through his field training. The

members of the Dublin Police Department are excited about the contributions you are about to make to the town of Dublin and we wish you well in the New Hampshire Police Academy and your chosen profession in Law Enforcement.

I would thank the citizens of Dublin for your trust in us, support, kindness, generosity and genuine interest in helping us make Dublin a great place to live. If anyone has questions or concerns, please feel free to give us a call, we would be glad to talk with you either in person or over the phone.

Respectfully Submitted,

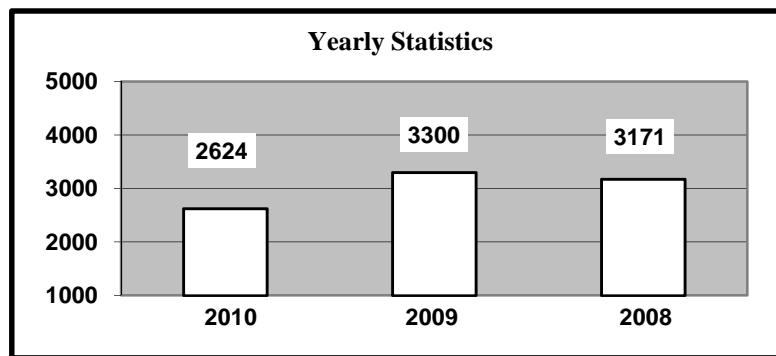
Chief James W. Letourneau

Dublin Police Department

2010 STATISTICS

Jan. 12, 2011 Vira

Abandoned Vehicle	2	Permits/Fireworks/Hawkers			2
Administrative Details	333	Police Information			66
Ambulance/Rescue Squad	5	Possession of Drugs in Motor Vehicle			3
Animal Involved Incident	50	Protective Custody			22
Arrest on a/without Warrant	6	PSNH/Verizon Incident			6
Assist Other Jurisdiction	100	Public Relations - Civic Details			18
Burglary/Attempted	7	Reckless Operation			2
Business - Alarms	7	Recovered Property			1
Citizen Assists	373	Residence - Alarms			47
Civil Problem/Standby	11	Resisting Arrest			1
Court-Case Preparation & Review	303	Rubbish/Illegal Deposit			1
Court-Trials/Arraignments/Hearings	21	Sex Offender Registration			4
Court Summons/Subpoena/Service of	34	Sexual Assault/Aggravated Felonious/Forcible Fondling			3
Criminal Mischief - Vandalism	12	Simple Assault			5
Criminal Records/Reports	45	Suicide/Attempted			5
Criminal Summonses	43	Suspended Registration			2
Criminal Threatening	1	Suspicious Incident			20
Criminal Trespass	10	Suspicious Person			5
Cruiser Maintenance/Mechanical	12	Suspicious Vehicle			18
Cruiser Maintenance/Clean/Inspect.	26	Theft			11
Debris on Roadway	19	Traffic Accident			16
Directed Patrols	27	Traffic Accident - Fatal			1
Disorderly Conduct	2	Traffic Accident - Person Injury			12
Dog Bite	1	Traffic Accident - Private Property			1
Domestic Disturbance	4	Traffic Accident - Property Damage			30
Domestic Violence Act	1	Traffic Offense - Auto Complaints			73
Driving on Suspension/Revocation	8	Training Details			29
Driving While Intoxicated	9	Truancy			2
Drug Investigations	9	Unauthorized Use of Vehicle			1
Extra Patrol/Welfare Check	13	Unlawful Manufacture of Controlled Drugs			2
Family Offenses	2	Unlawful/Transporting/Possession of Alcohol Beverages			4
Fingerprint Request	16	Unlawful Wire Tapping			1
Fire - Alarms	9	Untimely/Unattended Death			2
Follow-Up Investigations/Details	395	Vacant Property Check - Physical			73
Found Property	13	Vacant Property Check - Request			41
Fraud/NS Checks/Credit Cards	5	Vehicular Assault			2
Hang-Ups/911	19	VIN Vehicle Verification			12
Harassment/Stalking	2				
Illegal Cutting	1	TOTAL INCIDENTS	2010		2624
Incident/Services Misc.	20		2009		3300
Indecent Exposure and Lewdness	1		2008		3171
Involuntary Emergency Admission	2				
Juvenile Runaway	9	SUMMONSES & WARNING STATS	2010	2009	2008
Juvenile Status Offense	3	Motor Vehicle Summonses	102	161	138
Licensing - Pistol/Revolver Permits	22	Motor Vehicle Warnings	648	929	541
Littering	3				
Lost Property	10				
Lost/Stolen Registration Plates	8				
Missing Person	4				
Motor Vehicle/Household Lockouts	2				
Negligent Discharge of Firearms	1				
Noise Disturbance	5				
OHRV's/Operation/Requirements	1				
Overtime Detail - Grants	22				
Overtime Detail - Reimbursable	8				
Parking Violations	1				
Parole/Probation Violations	2				



RECREATION COMMITTEE

The Dublin Recreation Committee sponsored and worked hard at coordinating six town events.

The first event of the year was the Winterfest which was held in February at the Dublin Consolidated School. The weather and snow coverage was great. Everyone enjoyed the Box Sled Races, making snow men, stayed warm by the bonfire with coffee or hot chocolate in hand. Thank you to the Monadnock Trailbreakers Snowmobile Club for providing snowmobile rides.

The Easter Egg Hunt was held at the Dublin Public Library. Children of all ages searched for 500 eggs and 3 lucky children found golden eggs that contained a green surprise. We would like to thank the Library Director, Betty McIntyre for allowing us to use the space and for the refreshments that were provided after the hunt.

After the Memorial Day Parade we passed out 400 hot dogs, soda and water. Thank you to all the Veterans and also Yankee Publishing, Inc. for allowing us to use their parking area.

Dublin Day was an enormous success with the weather cooperating. It all started early in the morning with the Terry Dwyer Memorial 5K Race. Residents from Dublin and other communities enjoyed the Rock Climbing Wall, Pony Rides, Face Painting, Dunk Tank, Children's Moon Bounce and Games, Sherry the Balloon Lady, Historical Bus Tours, Friendly Farm Animal Area, Silver Lining Circus Performers, Heart's Accord Barbershop Quartet, Crafters and Artists, the NH Dance Institute Performers, music entertainment by "The Youngest Sun Band", the Riff Raft Race and the crowning of Miss Dublin, Emily Edick. We would like to give special recognition to Yankee Publishing, Inc., who generously allows us the use of their property and makes this event possible. To all the volunteers who assisted us and Brian Barden, an enormous thanks for all your help.

The Town Halloween Party is sponsored by the committee but is hosted by Dublin School. This year the Dublin School coordinator was Erin Bouton who again did a fantastic job, thank you.

The 7th Annual Holiday Night was held in December with a great turnout of about 90-100 people.

After the lighting of the Town Christmas Tree everyone enjoyed caroling, the bonfire, hot chocolate and Christmas cookies. We would like to thank the Dublin Fire Department for decorating the tree and Yankee Publishing, Inc. for providing the electricity and location for the festivities. Thank you to Ramona Branch who did a fantastic job in coordinating the music.

The Committee makes every effort to bring fun and affordable events to the community and welcomes all suggestions.

Respectfully submitted,

Vira Elder and Ken McAleer, Co-Chairs

Dan Albert, Jen Bergeron, Kelly Blanchette, Mike Caron, Bambi Kierstead and Candice Reed

RECYCLING COMMITTEE

The Dublin Recycling Committee was very busy in 2010. Education on recycling has been its primary concern. Throughout 2010 the DRC spent many hours on the importance of communicating recycling matters to the community. The new Transfer Station signage is an example expressing this concern as are the articles published in the *Dublin Advocate*. The DRC will continue to have frequent *Advocate* articles on recycling. Recycling is mandatory in Dublin. A brief summary: In 2010, Dublin recycled approximately 40% of the refuse generated by the citizens who came to the Transfer Station--this includes the paper, cardboard, glass, plastic and cans that are separated from the waste that goes into the compactor. Compared to the national average of 22% these Dublin citizens are doing a good job, but we can all do better. Too much of the refuse thrown into the compactor could be recycled if it were sorted. And there are about 100 households and businesses that don't use the Transfer Station at all. Everything they throw out is picked up at the curb. *None* of that is recycled.

The citizens who recycled in 2010 saved Dublin approximately \$39,507. These Dublin residents deposited over 200 tons of sorted recyclables at the Transfer Station, all of which were sold for re-use. This figure represents the income from recycled items and the savings from not having to haul these items away. Our goal for 2011 should be a higher tonnage of recyclables and, as a result, a reduction in tonnage thrown into the compactor. Everything dumped in the compactor costs the town money. And none of it is recycled. It is either burned, sometimes for energy, or buried. And what is buried will last for decades, perhaps centuries. The landfills are huge plastic containers buried in the earth, covered over when full. New Hampshire's landfills may reach their capacity by 2022.

The following are some recyclable items that the Dublin Transfer Station accepts and that save taxpayers money:

Glass (all colors), Plastic (#1 and #2), Aluminum (beverage cans). Tin (cans), Newspaper, Magazines, Mixed paper, Corrugated cardboard, Batteries, Used motor oil, Scrap metal, textiles (clothing).

Have recycling ideas or questions? Submit your ideas or questions to the Transfer Station or to stanley.stevenl@gmail.com. For more information on Dublin's recycling go to www.townofdublin.org, click on *Town Information* and scroll down to the *Dublin Recycling Committee*.

Respectfully submitted,
Steven Stanley, Chairman
Larry Foley
Ed Germain, Secretary
Larry Ross
Tom Kennedy, Transfer Station Superintendent
Matt Wagner
Leslie Whone

SUMMER PLAYGROUND

2010 was another great year for the Dublin Summer Playground. Campers and staff enjoyed the fabulous weather by spending as much time outside as possible. Once again, Eliot Pelletier directed the Playground, with help from his sister, Assistant Director Roz Pelletier. Over 50 campers registered and attended at least part of the seven-week program, as the Playground continues to grow every summer. The camp is located at the Dublin Consolidated School and was open from 8:00 a.m. – 3:00 p.m. every weekday from June 28th to August 13th. Attendees ranged in age from 5 up to 12. Campers enjoyed summer fun each day as Playground featured a mix of large-group active games, creative crafts, and free choice time. Tie-dying, frisbee golf, four-square, mini-races, and flag-making were some of the more popular activities this summer.

The Playground also took several exciting field trips, including a hike up Monadnock, kayaking at Dublin Lake, an action-packed Fisher Cats game and a visit to Canobie Lake Park. In addition to these bigger trips, every Wednesday campers walked up to the Dublin Public Library to take part in their summer reading program and check out books. Also popular was a weekly visit from the Mountain Treats ice cream truck, delivering relief on some of our hottest days of the summer.

Campers learned about other cultures, nature and environmental issues, nutrition, sports, and other educational topics during several theme weeks. They also helped to maintain the Consolidated School's Community Garden, watering, weeding, and eventually enjoying a harvest of fresh vegetables. Playground celebrated the end of the summer with a delicious family potluck dinner and talent show, as well as a cookout on the last day of camp. Staff from the Playground also ran the children's games at Dublin Day, handing out over 100 prizes to children who participated.

A special thanks to the Dublin Community Foundation, whose generous donation helped us afford field trips and allowed several campers to receive scholarships who otherwise wouldn't have been able to attend. Also a big thanks to Officer Logan from the Dublin Police Department for coming in to teach the campers about bike safety, the staff of the Dublin Public Library for graciously hosting the Playground each week, Bill Raymond and Kathy Merrick at the Town Hall for assisting with the administration of the program, and last but not least Principal May Clark, Lou King, and the rest of the DCS staff for the use and care of their facility over the summer months. The support from the Dublin community allows the Playground to continue a 35+year tradition providing summer fun for the children of Dublin.

Respectfully submitted,

Eliot Pelletier, Director
Roz Pelletier, Assistant Director
Adam Gould, Counselor
Dan Fox, Counselor
Molly Bryant, Counselor
Nick Kierstead, Counselor
Trenton Mills, Counselor

TRANSFER STATION

Dublin taxpayers paid \$39,946.77 in hauling and disposal fees for the removal of:

- 266 tons of household solid waste
- 52 tons of bulky items and construction debris
- 4,964 pounds of electronic waste
- 58 appliances that required Freon removal
- Household hazardous waste at the City of Keene's collection site

Through recycling efforts 226.29 tons of material was removed from the municipal solid waste stream thus avoiding \$18,979.48 in hauling and landfill costs while generating an income of \$12,356.37.

Tipping Fees provided an additional income of \$8,172.50.

These items included:

- 120 tons of glass bottles and jars
- 69 tons of newspaper, mixed paper and corrugated cardboard
- 29 tons of metal, steel and aluminum cans
- 5 tons of #1 PETE and #2 HPDE plastics (est.)
- 3 tons of textiles (est.)
- 600 gallons of used motor oil

In an effort to increase recycling and reduce disposal costs, four signs were drafted by the Solid Waste Committee and installed at various locations throughout the facility. Perry Temple donated his time and carpentry skills in the construction of the two large sign boards.

At the request of New Hampshire's Department of Environmental Services, five Landfill Perimeter Warning signs were placed around the old landfill cap.

Thanks to the residents of Dublin and Transfer Station personnel DaoNing Wang and Ray Wesoley for their participation and effort.

Respectfully submitted,
Tom Kennedy, Superintendent

ZONING BOARD OF ADJUSTMENT

Three public hearings were conducted in 2010 by the Dublin Board of Adjustment relating to land use proposals requiring either a Special Exception (2) or a Variance (1). They addressed uses that were required to be reviewed by our Land Use Regulations as they exceeded the limits represented in our Zoning. All three were approved, some with conditions imposed by this Board to alleviate reasonable concerns expressed by abutters. In addition, the Board held a number of routine meetings designed to address the development of written procedures and forms that will enable us to conduct hearings in a more efficient and consistent manner going forward.

In response to concerns expressed by numerous residents in previous hearings, the Board recognized that some adjustments to our zoning regulations might be appropriate to better balance needs of both individual landowners and potentially impacted neighboring property owners. These concerns centered on new, non-residential uses proposed for the future. To address these concerns, the Board commissioned a population density map showing that much of Dublin's Rural District is now comprised of densely populated residential areas, and that a significant remaining portion is exempt from either residential or commercial development due to topography, lack of essential infrastructure, or easements. With this information, the Board of Adjustment approached the Planning Board with suggestions recommending that our 34-year-old zoning be modified to reflect both Dublin's current demographics as well as meet criteria established by the latest Master Plan. The Planning Board responded by establishing a sub-committee to review our Land Use Regulations in which the Board of Adjustment as well as the Conservation Commission and Open Space Committee participated. Fair and balanced zoning changes were developed following a full Planning Board vote, for presentation to Dublin residents, following a public hearing, in the upcoming March 2011 ballot.

For 2011, we anticipate continuing work on policy and procedure development as well as hearing those applications that come before the Board. We recommend -- and have budgeted for -- legal review of significant policy/procedure additions or changes, to protect the Town from costly litigation if they are challenged once implemented.

We were advised that our Chairman, Joe Cavanaugh, will be leaving the Board in January. Joe's presence will be missed, as he initiated many of the aforementioned programs and led the effort to modify our zoning change suggestions. In addition, we would like to thank the Planning Board for its willingness to coordinate a Land Use Review effort amongst multiple Boards and Committees that resulted in the changes being proposed, all of which we believe will be in the Town's best interest.

Respectfully submitted,

Joe Cavanaugh (Chairman)
Daniel French
Susan Phillips-Hungerford
Mary Liz Lewis

Jim Sovik
Bill Gurney (Alternate)
Will Oja (Alternate)
Bonnie Bartelt (Secretary)

FOREST FIRE WARDEN AND STATE FOREST RANGER

Report of Forest Fire Warden and State Forest Ranger

Your local Forest Fire Warden, Fire Department, and the State of New Hampshire Division of Forests & Lands, work collaboratively to reduce the risk and frequency of wildland fires in New Hampshire. To help us assist you, please contact your local Forest Fire Warden or Fire Department to determine if a permit is required before doing ANY outside burning. Under State law (RSA 227-L:17) a fire permit is required for all outside burning, unless the ground is completely covered with snow. The New Hampshire Department of Environmental Services also prohibits the open burning of household waste. Citizens are encouraged to contact the local fire department or DES at 1-800-498-6868 or www.des.state.nh.us for more information. Safe open burning requires diligence and responsibility. Help us to protect New Hampshire's forest resources. For more information please contact the Division of Forests & Lands at (603) 271-2214, or online at www.nhdf.org.

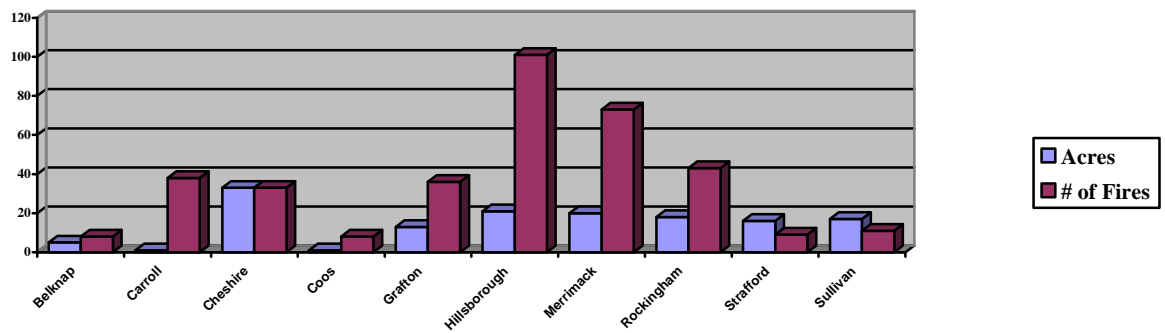
This past fire season had a slightly lower number of fires, as well as lower number of acres burned than the 5 year average. What made this fire season somewhat unusual was that it lasted most of the summer. New Hampshire typically has a fairly active spring fire season and then the summer rains tend to dampen fire activity later in the season. This year virtually all areas of the state had fires throughout the summer due to the periodic dry spells throughout the season. As has been the case over the last few years, state budget constraints have limited the staffing of our statewide system of 16 fire lookout towers to Class III or higher fire danger days. Despite the reduction in the number of days staffed, our fire lookouts are credited with keeping most fires small and saving several structures due to their quick and accurate spotting capabilities. The towers fire spotting was supplemented by contracted aircraft and the NH Civil Air Patrol when the fire danger was especially high. The largest fire for the season was 10.3 acre fire in Charlestown. Many homes in New Hampshire are located in the wildland urban interface, which is the area where homes and flammable wildland fuels intermix. Several of the fires during the 2010 season threatened structures, a constant reminder that forest fires burn more than just trees. Homeowners should take measures to prevent a wildland fire from spreading to their home. Precautions include keeping your roof and gutters clear of leaves and pine needles, and maintaining adequate green space around your home free of flammable materials. Additional information and homeowner recommendations are available at www.firewise.org. Please help Smokey Bear, your local fire department, and the state's Forest Rangers by being fire wise and fire safe!

2010 FIRE STATISTICS

(All fires reported as of November 2010)

(figures do not include fires under the jurisdiction of the White Mountain National Forest)

COUNTY STATISTICS		
County	Acres	# of Fires
Belknap	5	8
Carroll	1	38
Cheshire	33	33
Coos	1	8
Grafton	13	36
Hillsborough	21	101
Merrimack	20	73
Rockingham	18	43
Strafford	16	9
Sullivan	17	11



CAUSES OF FIRES REPORTED

			Total Fires	Total Acres
Arson	3	2010	360	145
Debris	146	2009	334	173
Campfire	35	2008	455	175
Children	13	2007	437	212
Smoking	13	2006	500	473
Railroad	0			
Equipment	18			
Lightning	4			
Misc.*	128 (*Misc.: power lines, fireworks, electric fences, etc.)			

ONLY YOU CAN PREVENT WILDLAND FIRE

Respectfully submitted,

Brian Barden, Forest Fire Warden

MONADNOCK ADVISORY COMMISSION

2010 Annual Report

The Monadnock Advisory Commission was created by State Statute and is charged to advise and guide the Department of Resources and Economic Development on the management of State lands on Monadnock, Gap and Little Monadnock Mountains. State law allows the Commission to accept tax deductible donations. MAC is a primary funding source for search and rescue supplies and equipment.

A Grand Opening Celebration was held at the Gilson Pond Campground at Monadnock State Park in Jaffrey on August 18, 2010. Director of Parks Ted Austin welcomed visitors and gave a brief history of Parks and especially Monadnock. Commissioner of the Department of Resources and Economic Development George Bald acknowledged the many participants who were involved in bringing this project to fruition. He read a congratulatory letter from Governor John Lynch. Will Abbott, vice president of Policy & Land Management for the Society for the Protection of New Hampshire Forests emphasized the importance of the partnerships between the Society, the Parks and the Monadnock Advisory Commission in seeing this phase of the Monadnock Master Plan to its completion. Ann Royce spoke on behalf of the Commission. After a ribbon-cutting and refreshments, many of the visitors walked through the new family campground.

The Gilson Pond Campground hosted family campers for the first time this year. It replaces family camping at Park Headquarters, where now only youth group camping is sited. After Columbus Day and through the winter Gilson Pond is closed and families are again located at Headquarters for winter camping.

At MAC meetings held on May 27th at the Jaffrey Civic Center and August 4 at Park Headquarters, Manager Patrick Hummel reported on attendance and income, trail conditions and upkeep. Peter Palmiotto of Antioch University gave updates on the MERE Project (Monadnock Ecological Research & Education Project.)

Commission Members:

Robin Haynes, Chair –Fitzwilliam
Ann Royce – Jaffrey
John Smith – Jaffrey
Ernie Linders – Marlborough
Polly Pattison – Marlborough
Ed Germain – Dublin
Sterling Abram – Dublin
David Adams – Troy
Donald Upton - Troy

Official Representatives or Designees:

Ted Austin – Director of Parks
Ken Desmarais – Div. Forests & Lands
Carrie Deegan –SPNHF
Patrick Hummel – State Park Manager
George Bald – Commissioner of DRED

ABSTRACT OF THE 2010 TOWN MEETING DUBLIN, NEW HAMPSHIRE

The first session of the 2010 Dublin Town Meeting, election of officers, and proposed changes to the Dublin Zoning Ordinance was held on Tuesday, March 9, 2010 on the Top Floor of the Dublin Town Hall. The polls officially opened at 8:00 a.m. and closed at 7:00 p.m. Timothy Clark, Town Moderator, presided. The results of the balloting are as follows:

Article 1:

Six-Year Term:

Supervisor of the Checklist

Barbara Sovik

Three-Year Terms:

Selectman

Curtis L. Merrick

Library Trustee

Elizabeth Walker

Gail Bartlett

Water Commissioner

Arthur H. Susmann

Budget Committee

Dale Gabel

Thomas Warren

Cemetery Trustee

Joseph E. Cavanaugh

Planning Board

Tara Germond

Willard W. Goodwin

Trustee of the Trust Funds

Frederick W. MacMillan

Representative to the ConVal School Board

Mary Loftis

Two-Year Terms:

Moderator

Timothy R. Clark

Planning Board

David Whitney

One-Year Term:

Cemetery Trustee

Loring Catlin Jr.

PROPOSED AMENDMENTS TO THE DUBLIN ZONING ORDINANCE

Article 2: Are you in favor of the adoption of Amendment #1 as proposed by the Planning Board to amend the Dublin Zoning Ordinance as follows:

To adopt the Town of Dublin Workforce Housing Ordinance, which is designed to bring the Town into compliance with New Hampshire Workforce Housing Law (RSA 674:57 and 674:21) which requires all New Hampshire towns to offer reasonable opportunities for

affordable housing within their boundaries. The proposed ordinance would accomplish this by empowering the Dublin Planning Board to allow an increase in density, and to waive certain zoning regulations in situations in which a developer has shown that such accommodations are necessary in order to make the development of affordable housing possible. This ordinance would apply to the Village and Rural Districts and could only be implemented if the Planning Board found that such a development would not have an unduly adverse impact on the property values of abutting properties.

Yes 210

No 133

2010 TOWN MEETING MARCH 13, 2010

The business portion of this year's Town Meeting was held on March 13, 2010 at the Dublin Consolidated School. Moderator Timothy Clark called the meeting to order at 9:02 a.m.

The meeting began with the Pledge of Allegiance led by the Girl Scouts. Mr. Clark then read the Necrology. He mentioned Doris "Granny D" Haddock, who died on March 9th at the age of 100 and announced that there would be a service for her the next day at Dublin Community Church.

Next to speak was Selectman Edward Germain, who praised Bill Raymond, the Town Administrator, for all his work. Mr. Germain also praised the Town's volunteers, some of whom were leaving their memberships on some of the Town's boards and commissions. He recognized Hank Campbell, Joe Cavanaugh, Jim Sovik, Judy Knapp, Nancy Campbell, Bob Weis, Neil Sandford, and all those who were staying on or had been re-elected. He said that volunteering is truly what makes Dublin work and that the Board of Selectman salutes all of the volunteers. Mr. Germain then announced that Dublin was recently awarded a Safe-Routes-to-School Grant from the State and recognized Susan Peters who was instrumental in applying for it. There would now be a safe crosswalk to Dublin Consolidated School across Route 101 and a sidewalk to the curb to get kids safely to the school.

The next announcement was for Citizen of the Year. Mr. Germain remembered that Dublin's very first Citizen of the Year was Doris Haddock. He said that this year's recipient of the award was someone who has unselfishly volunteered for the Town for decades. She has served on the Town's Budget Committee, Zoning Board of Adjustment, Board of Selectmen, and History Committee, has been the Town's Archivist and had an instrumental part in putting together Tom Hyman's book *Village on the Hill*. She has also served on the Archives Building Committee and at one time has helped almost every committee in Dublin. If you need to know anything, past or present, about the Town of Dublin, you only need to ask one person: our 2009 Citizen of the Year, Nancy Campbell.

Timothy Clark then gave the Moderator's Prayer.

Selectman Charles Champagne got up to recognize Ed Germain, who was leaving the Board of Selectmen this year. He thanked him for all his generous work for the Town of Dublin. Ed served on the Planning Board and the Board of Selectmen, including as the Chairman for each of those boards. He was very much involved with the update of the Town's Master Plan and Water Quality Study, Safe Routes to School, and countless hours working on the Traffic Calming projects. He said that the Board hoped he would be available in the future for some special projects that he may be asked to help with. Charlie wished him the best and presented him with a plaque in appreciation for his contributions to the Town of Dublin.

Moderator Clark went over the Rules of Procedure to be followed during the Meeting and announced that we had some students from Burma and Thailand who came to observe our Meeting. No one objected to this, so the business portion of Town Meeting began.

Article 4: “Move to appoint Brian Barden as Measurer of Wood and Bark and further to appoint Brian Barden, Cles Staples and Lewis Hansen as the Town Memorial Day Committee.”

Carried

Article 5: “Move that the Town accept the **2010 Operating Budget** submitted by the Budget Committee and raise and appropriate the sum of **One Million Seven Hundred Fifty-seven Thousand Five Hundred Thirty-eight dollars (\$1,757,538)**, exclusive of the amounts contained in all other articles in this Warrant.”

Curt Merrick, Chairman of the Budget Committee, said that the budget represented a 1% decrease from the budget that was approved in the previous year. He went over the budget and explained the changes in this year’s budget compared to last year’s.

All of the items in the budget were agreed upon by the Budget Committee and the Selectman except for the line item under Welfare Administration for Home Health Care. No one from Home Health Care services was there to explain why they were asking for an additional \$250 and that line item remained as recommended by the Budget Committee at \$1,000.

One of the reductions in this year’s budget was the result of a decrease in the work hours for the Building Inspector. Jeff Clough expressed concerns about the length of time it was taking to get a response from the Building Inspector and questioned whether the change in the structure of the Department was a good idea. Ed Germain said that this was the first report the Town had heard of a problem and that it would be fixed. He said that he would meet with Jeff after the meeting, and they could talk about a solution.

The following amendments to the budget were proposed:

Amendment 1: “Move to increase line 01.4441.2-819 from zero to \$100.”

This amendment was to increase the line in the Welfare Administration part of the budget for contributions to the Contoocook Valley Transportation Company. The CVTC had requested \$500 initially, but the Selectmen had no information about anyone from Dublin being served by the Company, so they denied the request. Subsequently, the CVTC came back to show that they have supported people in Dublin and requested \$100, but at that time the budget had been finalized so the \$100 was not included. Margaret Gurney explained the importance of the services that the CVTC provides to Dublin.

Amendment 1 to Article 5: Carried

Once Mr. Merrick finished going over the budget, he announced that the budget with amendments now totaled \$1,757,638.

Jean Leventhal noted that the difference between the 2009 Budget and the actual money spent in 2009 was about \$75,000 and asked what happened to the money that was left over. Mr.

Merrick explained that the money that was not spent from one year to the next goes into the Unreserved Fund Balance, which can be used to fund the Warrant Articles that will be voted on later in the Meeting.

Rick MacMillan asked the Budget Committee to give the dollar impact of the wages and salary increases on the budget. Mr. Merrick stated that they had not totaled that amount. Town employees did not receive raises last year, and the Budget Committee and Selectmen agreed that the increases of 2.5 % were a reasonable amount that the Town could afford this year. The Selectmen became aware that the compensation for four positions was inconsistent with comparable positions in other towns. They then recommended larger increases for those four positions, and the Budget Committee concurred with that recommendation.

Further discussions ensued about whether or not Town employees should get raises in 2010 in light of the troubled economy. Joan Griffin proposed an amendment to the budget and it was seconded.

Amendment 2: “Move to remove raises other than justified by increased hours or specific job skill justification.” (By petition)

Paul Tuller spoke up to recommend that we not vote on the Amendment because it seemed impossible to calculate what we would be voting on in terms of numbers because there were qualifications that had to be decided on, which could take a long time. He suggested that we instead vote on the budget. It was moved and seconded to stop debate on Amendment 2 (This required a two-thirds vote)

Motion to stop debate on Amendment 2: Carried

John McKenna asked if the vote on Amendment 2 could be decided by secret ballot. Moderator Clark stated that the Amendment could be decided by secret ballot only if a petition is presented and signed by at least five registered voters. A petition was written with five signatures and was given to the Town Clerk.

Moderator Clark clarified that a “yes” vote was a vote to remove raises (other than those justified by increased hours or specific job skill justification) from the budget, and that we were not going to know exactly how many dollars that would involve, so if the amendment passed, the Town Meeting would have to be adjourned until a later time until we would know exactly what the effect on the budget would be. A “no” vote would mean that we would go back to the discussion of the budget itself.

Amendment 2 to Article 5 (By secret ballot): Failed

Yes	45	No	125
-----	----	----	-----

Before announcing the results, Mr. Clark apologized for accepting the Amendment because it was too vague. In order to amend the budget we have to have a specific number that can be

calculated. Any amendments having to do with salaries will affect several other line items in the budget. However, since the Amendment failed, the issue was moot.

Curt Merrick gave the amended amount for the Budget article, **One Million Seven Hundred Fifty-seven Thousand Six Hundred Thirty-eight Dollars (\$1,757,638.00).**

Article 5 as amended: Carried

Mary Loftis made a motion to bring Article 17 forward for consideration at this time. She explained that she felt it was dubious to be considering the matter at Town Meeting and felt that it was important to include as many people as possible in making the decision, so she wanted to address it before people left the Meeting.

Motion to bring Article 17 forward for consideration at this time: Carried

Article 17: “Move to approve the following resolution to be forwarded to our State Representatives, our State Senator, the Speaker of the House and the Senate President: Resolved: The citizens of New Hampshire should be allowed to vote on an amendment to the New Hampshire Constitution that defines “marriage”.
This Warrant Article was submitted by Petition

A petition was also submitted for a secret ballot on this Article and for any amendments to it.

Neil Sandford explained the Article, representing the people who signed the petition. Rusty Bastedo and Paul Tuller gave opposing viewpoints. John Morris made a motion to end debate on this article.

Motion to end debate on Article 17 (2/3 vote required): Carried

Amendment 1: “Move to postpone consideration of Article 17 indefinitely.” This would mean that it would not be discussed or decided at this Town Meeting.

A motion was made to limit debate on Amendment 1 to Article 17: Carried

Amendment 1 to Article 17 (By secret ballot): Carried

Yes 97 No 73

Because Amendment 1 to Article 17 passed, Article 17 was not to be voted on at this Town Meeting.

Article 3: “Move that the Town hear the reports of Agents, Auditors, and Committees, heretofore chosen, and to pass any vote relating thereto.”

While the votes were being counted for Amendment 1 to Article 17, Mr. Clark announced that the town had not voted on Article 3 and that one of the voters had a question about one of the reports referred to in the Article.

Rick MacMillan asked the Town Administrator or the Selectmen to respond to the auditor's report that was printed in the 2009 Annual Report for the Town of Dublin. The audit report stated that the auditors considered there to be "significant deficiencies in internal control" concerning Financial Statement Preparation and the Town Clerk.

Town Administrator Bill Raymond explained that the auditing firm operates under very strict and intransigent guidelines. One of the guidelines is that if you do not sign a document stating that you understand everything there is in the financial reports, it is considered to be a deficiency. The solution to what they termed as deficiencies in financial statement preparation would be to hire another accounting firm to come in and audit the audit. The cost of another audit would be significant and the Selectmen decided that doing so would not be a wise expenditure of funds. They felt that the Town Administrator and the Selectmen as the governing body of the Town are able to read, interpret, and make decisions about the financial statements. They were willing to have this deficiency appear in the opinion letter. Bill stated that having had more training in municipal finance, he will sign the document mentioned earlier so the statement in the opinion letter from the auditor will not appear in future. Regarding the Town Clerk, Bill explained that on one occasion, the Town Clerk did not make a deposit on a day when the total receipts exceeded \$500. The law has now been changed to say that a deposit needs to be made when receipts total \$1,500. In his opinion, the Town Clerk had been as careful about making deposits as her predecessor was, maybe even more so. She is in compliance now and will continue to be in compliance.

Article 6: "Move that the Town raise and appropriate **Eighty-six Thousand Dollars (\$86,000)** to purchase and equip a **backhoe-loader**, and furthermore withdraw **Forty-three Thousand Dollars (\$43,000)** from the **Town Heavy Highway Equipment Capital Reserve Fund** for that purpose."

The amounts in this article were different from what was printed in the 2009 Town Report because after the Report was printed, the Town found out that they could purchase a backhoe-loader for less than what they had originally thought. Ed Germain explained that the current backhoe-loader that the Town had was very old and very worn out. The cost of a new one was \$86,000 so that was the maximum amount that the Town would spend. After Town Meeting, the Town would see what was available in good used ones that would last a long time.

Carried

Article 7: "Move that the Town raise and appropriate **Forty Thousand Dollars (\$40,000)** to purchase and equip a **Used Sidewalk Snow Plow/Snow Blower** and furthermore withdraw this amount from the Town's **Unreserved Fund Balance**."

Selectman Sterling Abram explained that the Town had been looking at this sort of machine for some time, anticipating the changes that the Traffic Calming Project would bring to the Town's sidewalks. The Selectmen and the Town's Highway Department agreed that a Snow

Plow/Snow Blower would be the best way to clear the new sidewalks to keep them and the Town's current sidewalks safe without tearing them up.

Carried

Article 8: "Move that the Town raise and appropriate **Four Thousand Five Hundred Dollars (\$4,500)** to purchase and equip a new **Lawn and Garden Tractor** for the Town Cemetery."

Carried

Article 9: "Move that the Town raise and appropriate **Twelve Thousand Seven Hundred Twenty-six Dollars (\$12,726)** to provide and install new windows and insulation at the Police Department and furthermore to withdraw this amount from the Town's **Unreserved Fund Balance.**"

Ed Germain pointed out that any time you insulate a building, you save money in the long run. The Town had an energy analysis done of Town buildings, and the Police Department building came in as the second most energy-wasting building behind the Highway Department building. Ed explained that the Town has been following a responsible Unreserved Fund Balance Policy so that funds will be available when needed. He also explained that the Town's Energy Committee applied for a grant to get weatherization funds from the Federal government for the Highway Department building but, unfortunately, did not get the grant. Ed said the next time there was an opportunity to apply for a grant, the Town would do so.

Carried

Article 10: "Move that the Town raise and appropriate the sum of **Twenty-five Thousand Dollars (\$25,000)** to convert the last bay in the **Highway Barn** into a **Wash Bay**, and furthermore to withdraw this amount from the Town's **Unreserved Fund Balance.**"

Sterling Abram explained that this was so that the Town can come into compliance with the State regulations that prohibit the washing of our equipment outdoors.

Carried

Article 11: "Move that the Town raise and appropriate the sum of **One Hundred Ten Thousand Dollars (\$110,000)** to fund preliminary engineering and design of a new bridge to replace the existing bridge spanning Charcoal Brook on Charcoal Road and furthermore to withdraw **Seventy-four Thousand Dollars (\$74,000)** from the **Bridge Repair/Replacement Capital Reserve Fund** for that purpose. This is a Non-Lapsing Article and will not lapse until the project is complete or December 31, 2015, whichever is sooner."

Charlie Champagne explained that the amount to be raised by taxes would be \$36,000. The State has agreed to aid the Town in replacing this bridge in the year 2015 by providing 80% of the cost. Raising this money now to do the preliminary work would mean that the Town

would be ready with one of the “shovel-ready projects” that would perhaps make the Town eligible for stimulus funds from the government.

Carried

Article 12: “Move that the Town raise and appropriate the sum of **Sixty-five Thousand One Dollars (\$65,001)** to be contributed to the **Town Capital Reserve Funds**, previously established, as follows:

- | | | |
|----|------------------------------------|-----------|
| a) | Heavy Highway Equipment | \$ 25,000 |
| b) | Fire Equipment | \$ 25,000 |
| c) | Bridge Repair/Replacement | \$ 1 |
| d) | Town Building Maintenance | \$ 10,000 |
| e) | Library Major Maintenance & Repair | \$ 5,000 |

Carried

Article 13: “Move that the Town raise and appropriate the sum of **Eleven Thousand Nine Hundred Dollars (\$11,900)** to be contributed to various **Expendable Trust Funds**, previously established, as follows:

- | | | |
|----|-----------------------|----------|
| a) | Cemetery Lot Buy Back | \$ 2,400 |
| b) | Revaluation | \$ 8,000 |
| c) | Master Plan | \$ 1,500 |

Carried

Article 14: “Move that the Town accept certain **Cemetery Trust Funds** as follows:

Wayne Hunt - \$200
Nancy Folsom - \$300

Carried

Article 15: “Move that the Town raise and appropriate the sum of **Ten Thousand Dollars (\$10,000)** to remove and treat contamination from the storage rooms and lower level meeting room of Town Hall, and to replace and finish the sheetrock as needed.”

Carried

Article 16: “Move that the Town raise and appropriate **Five Thousand Two Hundred and Twenty Dollars (\$5,220)** to fund the operation and publication of the **Dublin Advocate Newsletter** for the period April 1, 2010 to March 31, 2011 with payments to be made to the Advocate Treasurer quarterly, following review of the Advocate financial statements by Town Administration and the Board of Selectmen.”

Several people spoke in support of the *Dublin Advocate* and its value to the Town. Peter Imhoff spoke on behalf of the Budget Committee to explain their reasons for voting against recommending the Article.

Carried

Moderator Clark thanked Kathy Merrick for the terrific job she did in putting together the Town's Annual Report. He reminded all newly-elected officials to come forward so that they could be sworn in.

Ed Germain announced that we had another member of the Budget Committee who had served a long time. Judy Knapp was now leaving the Committee, and Ed presented her with a bouquet of flowers to thank her.

Bill Raymond thanked Ed Germain and asked for a round of applause to Kathy Merrick for all her help with the Town Report.

The final figures on the budget including everything voted on in the Warrant Articles were as follows:

Operating Budget	\$1,757,638
Special Warrant Articles	\$ 76,901
Individual Warrant Articles	<u>\$293,446</u>
Total appropriations recommended	\$2,127,985
Estimated revenues and credits	<u>(\$758,087)</u>
Estimated amount of taxes to be raised	\$1,369,898

Mr. Clark made a motion to adjourn the Meeting and it was seconded.

Motion to adjourn the Meeting: Carried

The Meeting was adjourned at 12:15 p.m.

Respectfully submitted,

Jeannine Jadaszewski
Town Clerk/Tax Collector



Town of Dublin
State of New Hampshire
2011
Town Meeting Warrant

To the inhabitants and voters of the Town of Dublin qualified to vote in Town Affairs:
You are hereby notified that the polls will be open for voting by ballot on Articles 1 through 6 on **Tuesday March 8, 2011 from 8:00am until 7:00pm at the Dublin Town Hall, Top Floor.**

Pursuant to the authority of RSA 39:2a and the vote of the Town on March 13, 1979, all business, other than ballot questions provided below, will be recessed until **Saturday March 12, 2011 at 9:00am at the Dublin Consolidated School.**

Article 1

To bring the ballots for the following officers:

Selectman	1 position	3 years
Town Clerk/Tax Collector	1 position	3 years
Library Trustee	2 positions	3 years
Budget Committee	2 positions	3 years
Cemetery Trustee	1 position	3 years
Cemetery Trustee	1 position	1 year
Planning Board	2 positions	3 years
Trustee of Trust Funds	1 position	3 years

Article 2

Are you in favor of the adoption of Amendment No. 1 as proposed by the Dublin Planning Board to the Dublin Zoning Ordinance as follows:

To amend Article X (the Zoning Ordinance's Table of Uses) to require that certain nonresidential uses now permitted by Special Exception in the entire Rural District to be located only on property fronting on and accessed from Route 137 or Route 101, and to amend paragraphs E,3,a; E,4,a; and E,6,a accordingly.

The effected uses listed in Article X (Table of Uses) as:

**Sections C, #2 - Large retail stores
 #8 - Veterinarians and kennels
 #9 - Vehicle Sales and Service
 #10 - Restaurants**

Sections G -Wholesale Storage and Construction

Section H - Light Industrial Uses

This article requires that certain new non-residential uses which have the potential to negatively impact neighboring residential areas be located on routes 101 and 137 rather than throughout the entire Rural District. Home occupation, home businesses, and existing commercial uses would not be affected by this change.

Article 3

Are you in favor of the adoption of Amendment No. 2 as proposed by the Dublin Planning Board to the Dublin Zoning Ordinance as follows:

To amend ARTICLE XII – Zoning Board of Adjustment, D, 3. to read:

“The proposed use will not adversely affect neighboring properties by causing such problems as excessive noise, traffic, dust, fumes, glare, or other conditions that are associated with the intended use but are not typical of permitted uses within the area, nor would it have an unreasonably adverse effect on the property values of neighboring properties. Neighboring properties shall mean abutting lots and any lots within fifteen hundred feet of the lot on which the use is proposed.”

This article changes some of the criteria that the Zoning Board of Adjustment uses to decide Special Exception cases by allowing the ZBA to consider the impact that a proposed use has on lots within 1500 feet (rather than on just abutting lots), and allows them to consider the impact that a use might have on the property values of neighboring properties.

Article 4

Are you in favor of the adoption of Amendment No. 3 as proposed by the Dublin Planning Board to the Dublin Zoning Ordinance as follows:

To amend Article XII by adding a new subsection H to provide that approvals granted by Variance or Special Exception shall expire twenty-four (24) months from the approval date unless the applicant has substantially completed the project.

Article 5

Are you in favor of the adoption of Amendment No. 4 as proposed by the Dublin Planning Board for the Town of Dublin zoning ordinance as follows:

To add the following as Subsection V to Article IV (General Provisions Applicable to All Districts):

“LOTS IN TWO DISTRICTS - Where a district boundary line divides a lot of record, the regulations for either district may extend up to 50 feet into the other district, provided the lot has frontage on a Town or State road in the district being extended.”

Article 6

5. Are you in favor of the adoption of Amendment No. 5 as proposed by the Dublin Planning Board for the town zoning ordinance as follows:

To change #19 in the Definitions section from Gasoline Service Station to Vehicle Fuel Sales and/or Automotive Service.

Article 7

To hear the reports of Agents, Auditors, Committees, heretofore chosen, and to pass any vote relating thereto.

Article 8

To see if the Town will choose all necessary officers as well as the Measurer of Wood and Bark and the Memorial Day Committee.

Article 9

To see if the Town will raise and appropriate the sum of **Three Hundred and Twenty-five Thousand dollars (\$325,000)** for the **purchase of a new Tanker Fire Truck** and to authorize the issuance of bonds or notes, or to enter into a capital lease with no escape clause in said amount in accordance with the provisions of the Municipal Finance Act (RSA 33) and, furthermore, to authorize the Board of Selectmen to issue and negotiate such bonds or notes or to enter in to a capital lease and to determine the best rate of interest thereon, payable over a term not to exceed 10 years, and furthermore to authorize that all future payment on said bonds, notes, or capital lease be taken from the Fire Equipment Capital Reserve Fund. (Ballot vote: 2/3 vote required for passage, polls to be open one hour)

(Recommended by the Budget Committee)

(Recommended by the Board of Selectmen)

Article 10

To see if the Town will vote to accept the **2010 Operating Budget** submitted by the Budget Committee and to see if the Town will vote to raise and appropriate the sum of **One Million Seven Hundred Forty-five Thousand Three Hundred Seventeen dollars (\$1,745,317)** exclusive of the amounts contained in all other Articles in this Warrant.

Article 11

To see if the Town will vote to raise and appropriate the sum of **Five Thousand dollars (\$5,000)** to purchase and equip new **Computers** for the Town Clerk, Archivist and Town Treasurer.

(Recommended by the Budget Committee)
(Recommended by the Board of Selectmen)

Article 12

To see if the Town will raise and appropriate **Nine Thousand Five Hundred Dollars (\$9,500)** to **upgrade all of the windows on the old section of the Dublin Public Library** and furthermore to withdraw this amount from the **Library Major Maintenance and Repair Capital Reserve Fund** for this purpose.

(Recommended by the Board of Selectmen)
(Recommended by the Budget Committee)

Article 13

To see if the Town will raise and appropriate **Four Thousand Dollars (\$4,000)** to fund the operation and publication of the **Dublin Advocate Newsletter** for the period April 1, 2011 to March 31, 2012 with payments to be made to the Advocate Treasurer quarterly, following review of the Advocate financial statements by Town Administration and the Board of Selectmen.

(Recommended by the Board of Selectmen)
(Recommended by the Budget Committee)

Article 14

To see if the Town will raise and appropriate **Six Thousand dollars (\$6,000)** to fund a **study to be conducted by Municipal Resources Inc. of Meredith, NH** in 2011 to assist the Towns of Harrisville, Nelson, and Dublin in identifying and evaluating potential inter-municipal cooperation and opportunities. The study will cost a total of \$18,000 and this sum (\$6,000) represents Dublin's share.

(Recommended by the Board of Selectmen)
(Recommended by the Budget Committee)

Article 15

To see if the Town will vote to accept a New Hampshire Department of Transportation **Traffic Enhancement Grant** and to raise and appropriate the amount of **Six Hundred Eighty-five Thousand Fifty dollars (\$685,050)** to design and build **Phase II Traffic Calming** on Route 101 from the intersection of Old Common Road east to Dublin Road.(formerly New Harrisville Road). **Five Hundred Forty-eight Thousand Forty dollars (\$548,040)** will come from the grant and the sum of **One-Hundred thirty-seven thousand ten dollars (\$137,010)** in **Matching Funds** will be raised by taxes. This will be a non-lapsing article and will lapse on December 31, 2014 or when the project is completed.

(Recommended by Budget Committee)
(Recommended by the Board of Selectmen)

Article 16

To see if the Town will vote to raise and appropriate **One Hundred Fifty-three Thousand Dollars (\$153,000)** to be contributed to the **Town Capital Reserve Funds**, previously established, as follows:

a)	Heavy Highway Equipment	\$ 25,000
b)	Fire Equipment	\$ 80,000
c)	Bridge Repair/Replacement	\$ 20,000
d)	Town Building Maintenance	\$ 10,000
e)	Library Major Maintenance & Repair	\$ 5,000
f)	Police Cruiser	\$ 13,000

(Recommended by the Board of Selectmen)
(Recommended by the Budget Committee)

Article 17

To see if the Town will vote to raise and appropriate the sum of **Nine Thousand Five Hundred Dollars (\$9,500)** to be contributed to various **Expendable Trust Funds**, previously established, as follows:

a)	Revaluation	\$ 8,000
b)	Master Plan	\$ 1,500

(Recommended by the Board of Selectmen)
(Recommended by the Budget Committee)

Article 18

To see if the Town will vote to accept certain **Cemetery Trust Funds** as follows:

John A. & Joyce C. Nelson - \$575
Joseph E. & V. Jacquelyn Cavanaugh - \$650
Michael H. Doherty - \$575

Given under our hands and seal this 16th day of February, 2011.

Charles F. Champagne, Chairman

Charles F. Champagne, Chairman

Sterling Q. Abram

Sterling Q. Abram

Curtis L. Merrick

Curtis L. Merrick

Board of Selectmen
Town of Dublin

		TOWN OF DUBLIN					
		2011 Expense Budget					
		2009	2009	2010	2010	2011	2011
Account Number	Account Name	Budget	Actual	Budget	Actual	BOS	BudCom
EXECUTIVE							
01-4130.1-110	ADMINISTRATIVE	46,869	47,140	49,447	49,447	49,447	49,447
01-4130.1-111	EXEC CLERICAL	12,400	12,398	12,710	10,823	12,710	12,710
01-4130.1-130	SELECTMEN	7,305	7,305	7,488	7,488	7,488	7,488
01-4130.1-140	ARCHIVIST	4,840	4,840	4,961	4,961	4,961	4,961
01-4130.1-210	EXEC HEALTH INSURANCE	12,375	11,989	12,882	12,714	13,610	13,610
01-4130.1-215	EXEC LIFE INSURANCE	28	28	28	28	28	28
01-4130.1-220	SOCIAL SECURITY	4,428	4,480	4,767	4,637	4,767	4,767
01-4130.1-225	EXEC MEDICARE	1,036	1,040	1,115	1,088	1,115	1,115
01-4130.1-230	EXEC RETIREMENT	4,181	4,195	4,529	4,529	5,009	5,009
		93,462	93,415	97,927	95,715	99,135	99,135
ELECTIONS, REGISTRATIONS & VITAL STATISTICS							
01-4140.2-110	ELECTION SALARIES	1,581	1,204	4,334	3,927	1,900	1,900
01-4140.2-220	ELE SOCIAL SECURITY	98	0	69	0	25	25
01-4140.2-225	ELE MEDICARE	23	0	63	55	28	28
01-4140.2-625	ELE POSTAGE & SUPPLIES	150	0	150	86	150	150
01-4140.3-550	ELE PRINTING &	150	146	200	183	185	185
01-4140.3-810	ER MISCELLANEOUS	200	100	330	377	200	200
		2,202	1,450	5,146	4,628	2,488	2,488
FINANCIAL ADMINISTRATION							
01-4150.2-301	AUDIT	16,000	15,357	13,824	13,824	15,800	15,800
01-4150.4-130	TOWN CLERK / TAX COLLECTOR	28,000	28,000	29,540	29,032	31,017	31,017
01-4150.4-131	DEP. TOWN CLERK/TAX COLLECTOR	2,010	1,460	5,945	5,635	5,752	5,752
01-4150.4-210	TC/TX HEALTH INSURANCE	16,710	16,484	17,957	17,164	18,373	18,373
01-4150.4-215	TC/TX LIFE INSURANCE	28	28	28	28	28	28
01-4150.4-220	TC/TX SOCIAL SECURITY	1,861	1,826	2,200	2,145	2,280	2,280
01-4150.4-225	TC/TX MEDICARE	435	427	515	503	533	533
01-4150.4-230	TC/TX RETIREMENT	2,498	2,506	2,706	2,706	3,142	3,142
01-4150.4-290	TC/TAX CONVENTIONS	615	665	650	521	650	650
01-4150.4-291	TC/TAX OTHER	50	0	50	25	50	50
01-4150.4-295	TC/TX MILEAGE	1,100	819	1,200	957	1,100	1,100
01-4150.4-297	TC/TX DUES	80	60	80	80	80	80
01-4150.4-341	TC/TX PHONE	475	412	475	451	475	475
01-4150.4-620	TC/TX OFFICE/COMPUTER	950	875	1,000	487	1,000	1,000
01-4150.4-625	TC/TX POSTAGE	1,800	1,120	1,800	1,431	1,800	1,800
01-4150.4-691	TX/TC REGISTRY FILING	730	805	800	668	800	800
01-4150.4-898	TC/TX DOG FEES	1,000	857	1,000	920	1,000	1,000
01-4150.4-899	TC/TX VITAL RECORD FEES	600	757	600	385	600	600
01-4150.5-130	TREASURER	2,267	2,263	2,324	2,323	2,324	2,324
01-4150.5-220	TR SOCIAL SECURITY	141	140	144	144	144	144
01-4150.5-225	TR MEDICARE	33	33	34	34	34	34
01-4150.8-110	BANK CHARGES & TRUST FUND FEES	2,500	2,948	2,500	2,362	2,500	2,500
01-4150.9-810	BUDGET COMMITTEE	200	245	200	197	200	200
		80,083	78,087	85,572	82,022	89,682	89,682

		2009	2009	2010	2010	2011	2011
Account Number	Account Name	Budget	Actual	Budget	Actual	BOS	BudCom
REVALUATION							
01-4152.1-810	REVALUATION	55,846	49,844	17,232	13,516	18,732	18,732
01-4152.1-811	PROPERTY MAP REVISIONS	1,000	1,006	1,200	1,200	1,800	1,800
01-4152.1-812	REVAL SOFTWARE	3,268	3,268	3,422	3,422	3,500	3,500
		60,114	54,118	21,854	18,138	24,032	24,032
LEGAL							
01-4153.1-810	LEGAL	15,000	9,108	15,000	11,184	15,000	15,000
01-4153.2-810	PROSECUTOR	7,500	6,875	7,500	7,500	8,500	8,500
		22,500	15,983	22,500	18,684	23,500	23,500
PERSONNEL ADMINISTRATION							
01-4155.2-810	WORKERS' COMPENSATION	18,000	20,181	22,000	20,883	22,700	22,700
01-4155.2-811	UNEMPLOYMENT COMPENSATION	865	865	900	946	2,390	2,390
		18,865	21,046	22,900	21,829	25,090	25,090
PLANNING & ZONING							
01-4191.1-110	PB SECRETARY	1,848	959	1,406	982	1,416	1,416
01-4191.1-220	PB SOCIAL SECURITY	115	59	87	61	88	88
01-4191.1-225	PB MEDICARE	27	14	20	14	21	21
01-4191.1-290	PB EDUCATION & TRAINING	300	70	300	0	300	300
01-4191.1-295	PB MILEAGE	150	16	150	0	100	100
01-4191.1-320	PB LEGAL	900	74	900	659	600	600
01-4191.1-321	PB LEGAL-PROJECTS	1	0	1	0	1	1
01-4191.1-389	PB CONSULTANT-PROJECTS	1	0	1	0	1	1
01-4191.1-390	PB CONSULTANT	550	150	550	0	500	500
01-4191.1-391	PB NEWSPAPER	400	695	400	224	200	200
01-4191.1-393	PB MAPPING	600	612	600	400	500	500
01-4191.1-394	PB MASTER PLAN/CIP	1	0	1	0	1	1
01-4191.1-550	PB PRINTING	500	0	500	0	300	300
01-4191.1-610	PB SUPPLIES	300	95	300	0	300	300
01-4191.1-625	PB POSTAGE	300	301	300	142	300	300
01-4191.1-691	PB REGISTRY & FILING FEES	300	191	300	51	200	200
01-4191.2-110	ZONING SECRETARY	0	0	431	358	944	944
01-4191.2-220	ZBA SOCIAL SECURITY	0	0	27	22	59	59
01-4191.2-225	ZBA MEDICARE	0	0	6	5	14	14
01-4191.2-290	ZBA TRAINING	0	0	100	0	100	100
01-4191.2-320	ZBA LEGAL	500	500	925	1,184	1,500	1,500
01-4191.2-391	ZBA NEWSPAPER NOTICES	400	220	250	325	250	250
01-4191.2-625	ZBA POSTAGE	200	160	150	56	100	100
01-4191.2-699	ZBA MISCELLANEOUS	50	16	100	80	150	150
		7,443	4,132	7,805	4,563	7,945	7,945
GENERAL GOVERNMENT BUILDINGS							
01-4194.1-110	GGB CUSTODIAN	711	374	729	271	700	700
01-4194.1-220	GGB CUSTODIAN FICA	44	23	45	17	43	43
01-4194.1-225	GGB CUSTODIAN MEDICARE	11	5	11	4	10	10
01-4194.1-410	GGB ELECTRICITY	3,604	2,946	3,604	3,185	3,500	3,500
01-4194.1-411	GGB HEAT	4,000	4,532	3,010	372	3,025	3,025
01-4194.1-412	GGB MOWING	2,000	1,810	2,000	2,020	2,000	2,000
01-4194.1-414	GGB CUSTODIAL SERVICE	4,800	4,795	4,800	4,292	4,800	4,800
01-4194.1-430	GGB TOWN HALL MAINTENANCE	7,500	5,950	6,000	8,870	6,000	6,000
01-4194.1-431	GGB POST OFFICE MAINTENANCE	600	2,898	1,000	179	1,000	1,000
01-4194.1-432	GGB ARCHIVES BUILDING	5,150	6,072	5,040	6,775	6,240	6,240
01-4194.1-610	GGB BLDG CLEANING	250	46	200	187	200	200
01-4194.1-810	GGB CHURCH CLOCK	280	280	280	110	280	280
		28,950	29,731	26,719	26,282	27,798	27,798
CEMETERIES							
01-4195.1-110	CEM SUPERINTENDENT	2,604	2,604	2,669	2,669	2,669	2,669
01-4195.1-111	CEM SALARIES	8,898	8,698	10,145	9,696	10,145	10,145
01-4195.1-220	CEM SOCIAL SECURITY	713	714	795	767	795	795
01-4195.1-225	CEM MEDICARE	167	167	186	179	186	186
01-4195.1-292	CEM MILEAGE	0	84	100	140	225	225
01-4195.1-390	CEM CONTRACT SERVICES	1,300	940	1,000	400	1,500	1,500
01-4195.1-410	CEM ELECTRICITY	100	140	128	154	135	135
01-4195.1-430	CEM REPAIRS TO EQUIPMENT	1,000	602	400	312	400	400
01-4195.1-610	CEM TOOLS & EQUIPMENT	200	36	400	0	400	400
01-4195.1-621	CEM SUPPLIES	900	852	1,100	1,190	1,100	1,100
01-4195.1-810	CEM SPECIAL PROJECT	1	22	600	268	600	600
01-4195.1-811	CEM BUILDING REPAIRS	25	13	50	0	50	50
01-4195.1-812	CEM SUPPLIES & COMP. PROJECT	1	183	500	0	500	500
		15,909	15,055	18,073	15,775	18,705	18,705

		2009	2009	2010	2010	2011	2011
Account Number	Account Name	Budget	Actual	Budget	Actual	BOS	BudCom
INSURANCE							
01-4196.1-480	LGC PROP./LIABILITY	27,326	25,749	29,785	25,182	29,000	29,000
		27,326	25,749	29,785	25,182	29,000	29,000
ADVERTISING & REGIONAL							
01-4197.4-810	REGIONAL ASSOCIATIONS	3,023	3,023	3,033	3,007	3,033	3,033
		3,023	3,023	3,033	3,007	3,033	3,033
OTHER GENERAL GOVERNMENT							
01-4199.1-290	TO TRAINING	900	775	850	329	600	600
01-4199.1-291	TO CONFERENCE	800	604	800	571	825	825
01-4199.1-292	TO MILEAGE	472	636	472	403	472	472
01-4199.1-341	TO PHONE/FAX/INTERNET	3,207	2,631	3,207	2,695	3,000	3,000
01-4199.1-342	TO COMPUTER EXPENSE	4,360	4,590	6,260	3,905	4,500	4,500
01-4199.1-344	TO WEBSITE MAINTENANCE	1,250	1,250	1,300	1,300	1,300	1,300
01-4199.1-392	TO ADVERTISING	1,000	122	750	314	750	750
01-4199.1-395	TO MISCELLANEOUS	800	141	380	18	380	380
01-4199.1-430	TO OFFICE MACHINES	600	564	600	608	608	608
01-4199.1-440	TO NEW/LEASED	756	720	750	720	755	755
01-4199.1-550	TO TOWN REPORT & BALLOTS	2,800	2,760	2,750	2,386	2,650	2,650
01-4199.1-551	TO TOWN MEETING EXPENSES	600	568	700	544	760	760
01-4199.1-560	TO DUES	115	130	130	160	160	160
01-4199.1-610	TO ARCHIVAL SUPPLIES	371	152	371	129	376	376
01-4199.1-620	TO OFFICE SUPPLIES	1,500	1,608	1,510	782	1,510	1,510
01-4199.1-621	TO PRINTING & FORMS	1,000	788	1,000	1,261	400	400
01-4199.1-625	TO POSTAGE	1,900	2,024	1,900	1,200	1,300	1,300
01-4199.1-670	TO PUBLICATIONS	500	410	200	181	200	200
01-4199.1-671	TO REGISTRY FEES	100	168	150	0	150	150
01-4199.1-690	TO EMPLOYEE RECOGNITION/AWARDS	2,200	2,180	2,500	1,767	2,700	2,700
		25,231	22,821	26,580	19,273	23,396	23,396
POLICE							
01-4210.1-110	PD POLICE CHIEF SALARY	54,895	54,895	57,914	57,914	57,914	57,914
01-4210.1-112	PD FULL TIME OFFICERS	90,731	91,002	93,288	73,951	80,071	80,071
01-4210.1-113	PD SECRETARY	32,219	32,219	33,030	33,236	33,030	33,030
01-4210.1-140	PD POLICE OVERTIME	8,000	7,698	8,000	5,918	8,000	8,000
01-4210.1-190	PD SPECIAL DETAIL	6,000	2,783	6,000	2,590	6,000	6,000
01-4210.1-210	PD HEALTH INSURANCE	51,979	51,283	50,373	41,745	45,649	45,649
01-4210.1-215	PD LIFE INSURANCE	110	110	110	104	110	110
01-4210.1-220	PD SOCIAL SECURITY	1,998	1,998	2,048	2,056	2,048	2,048
01-4210.1-225	PD MEDICARE	2,782	2,828	2,947	2,574	2,480	2,480
01-4210.1-230	PD NH RETIREMENT	22,443	24,543	27,378	23,804	26,163	26,163
01-4210.1-291	PD UNIFORMS	1,600	1,190	1,600	2,962	1,600	1,600
01-4210.1-341	PD TELEPHONE & FAX LINE	3,465	3,407	5,184	4,152	4,550	4,550
01-4210.1-343	PD HEATING OIL	3,116	3,649	2,600	287	2,150	2,150
01-4210.1-344	PD ELECTRICITY	1,800	1,631	1,600	1,747	1,722	1,722
01-4210.1-345	PD BLDG MAINTENANCE	1,200	1,360	1,200	1,176	1,200	1,200
01-4210.1-414	PD CUSTODIAL SERVICE	1,650	1,529	1,560	1,529	1,560	1,560
01-4210.1-610	PD BLDG & CLEANING	350	193	350	347	350	350
01-4210.1-811	PD GRANTS	3,300	8,006	5,000	7,654	5,000	5,000
01-4210.4-291	PD EDUCATION & TRAINING	1,850	1,732	2,350	2,758	2,350	2,350
01-4210.7-610	PD OFFICE SUPPLIES	1,850	1,748	1,850	2,015	1,850	1,850
01-4210.9-635	PD GASOLINE	6,600	5,619	6,875	5,881	8,125	8,125
01-4210.9-691	PD RADIO/RADAR REPAIR	1,000	988	1,000	654	1,000	1,000
01-4210.9-760	PD CRUISER MAINTENANCE	2,500	2,002	2,500	2,527	2,500	2,500
01-4210.9-765	PD COMPUTER	3,500	3,452	3,500	4,064	4,000	4,000
01-4210.9-810	PD MISCELLANEOUS	1,200	1,847	1,200	2,301	1,500	1,500
		306,138	307,712	319,457	283,946	300,922	300,922

		2009	2009	2010	2010	2011	2011
Account Number	Account Name	Budget	Actual	Budget	Actual	BOS	BudCom
FIRE							
01-4220.1-110	FIRE CHIEF SALARY	20,745	20,746	21,265	21,264	24,265	24,265
01-4220.1-111	DEPUTY FIRE CHIEF SALARY	1,832	1,998	2,048	2,048	2,048	2,048
01-4220.1-112	FIRE PAYROLL	11,727	11,935	12,020	11,087	12,020	12,020
01-4220.1-113	RESCUE PAYROLL	10,373	7,834	10,632	6,892	10,632	10,632
01-4220.1-114	FIRE TRAINING PAYROLL	4,112	3,422	4,215	5,252	4,215	4,215
01-4220.1-220	FD SOCIAL SECURITY	3,025	2,895	3,111	2,916	3,359	3,359
01-4220.1-225	FD MEDICARE	707	677	728	682	786	786
01-4220.1-291	FD FIRE TRAINING	4,630	4,595	5,010	3,675	5,010	5,010
01-4220.1-341	FD TELEPHONE	1,765	1,244	1,277	1,289	1,296	1,296
01-4220.2-291	FD POCKET MONITORS	1,500	1,402	1,500	1,476	1,500	1,500
01-4220.2-292	FD MEDICAL & PHYSICAL EXAMS	3,000	3,255	3,000	2,581	3,000	3,000
01-4220.2-293	FD GEAR	5,000	4,886	5,000	2,658	5,000	5,000
01-4220.2-430	FD EQUIPMENT	4,000	3,183	4,000	3,319	4,000	4,000
01-4220.2-610	FD CONSUMABLES	3,000	2,976	4,500	4,337	4,500	4,500
01-4220.2-620	FD OFFICE SUPPLIES	500	543	500	341	500	500
01-4220.6-430	FD EQUIPMENT & MISC REPAIRS	3,000	2,830	7,600	6,396	7,600	7,600
01-4220.8-410	FD ELECTRICITY	3,200	3,224	3,000	2,737	3,000	3,000
01-4220.8-412	FD PROPANE	7,600	4,359	5,500	3,382	5,500	5,500
01-4220.8-811	FD BUILDING MAINTENANCE	3,000	1,870	3,000	1,702	3,000	3,000
01-4220.8-812	FD SEPTIC MAINTENANCE	520	195	780	388	780	780
01-4220.9-290	FD CHIEF'S MILEAGE	1,392	1,659	1,392	1,443	1,392	1,392
01-4220.9-635	FD GASOLINE & DIESEL	2,445	294	1,400	1,400	1,400	1,400
01-4220.9-691	FD RADIO REPAIRS	1,000	1,060	1,000	398	1,000	1,000
01-4220.9-811	FD HYDRANT MAINTENANCE	1	0	1	0	2,500	2,500
01-4220.9-812	FD FIRE MUTUAL AID	150	150	150	150	150	150
01-4220.9-813	FD TRUCK REPAIRS & MAINTENANCE	8,500	6,813	8,500	8,875	8,500	8,500
01-4220.9-910	FD MISCELLANEOUS	600	593	600	430	600	600
01-4220.9-920	FD PETERBORO AMBULANCE	17,631	17,631	18,828	18,828	18,828	18,828
		124,955	112,269	130,557	115,946	136,381	136,381
BUILDING INSPECTION							
01-4240.1-110	SITE INSPECTOR	9,000	9,883	5,000	4,195	7,050	7,050
01-4240.1-220	INSPECTOR SOCIAL SECURITY	558	612	310	260	493	493
01-4240.1-225	INSPECTOR MEDICARE	131	143	73	61	115	115
01-4240.1-290	SITE INSPECTOR MILEAGE	884	687	0	0	220	220
01-4240.1-341	SITE INSPECTOR TELEPHONE	386	379	386	328	386	386
01-4240.1-395	SITE INSPECTOR MISCELLANEOUS	150	73	100	100	100	100
01-4240.2-430	SITE INSPECTOR EQUIPMENT	200	0	100	101	100	100
01-4240.4-291	SITE INSPECTOR TRAINING	300	175	500	35	750	750
01-4240.4-297	SITE INSPECTOR DUES	100	200	200	150	200	200
		11,709	12,152	6,669	5,230	9,414	9,414

		2009	2009	2010	2010	2011	2011
Account Number	Account Name	Budget	Actual	Budget	Actual	BOS	BudCom
EMERGENCY MANAGEMENT							
01-4290.1-110	EM PAYROLL	3,500	3,485	6,000	6,100	6,000	6,000
01-4290.1-220	EM SOCIAL SECURITY	217	216	372	378	372	372
01-4290.1-225	EM MEDICARE	51	51	87	88	87	87
01-4290.1-430	EM EQUIPMENT	1	0	1	328	1	1
01-4290.1-550	EM PRINTING	350	306	350	0	350	350
01-4290.1-610	EM OFFICE SUPPLIES	350	277	350	0	350	350
01-4290.1-810	EM EXPENSES	525	519	525	401	525	525
01-4290.4-110	FOREST FIRE PAYROLL	255	0	255	0	255	255
01-4290.4-220	FF SOCIAL SECURITY	16	0	16	0	16	16
01-4290.4-225	FF MEDICARE	4	0	4	0	4	4
01-4290.4-291	FF TRAINING	125	0	125	0	125	125
		5,394	4,854	8,085	7,295	8,085	8,085
HIGHWAYS & STREET							
01-4312.1-110	ROAD AGENT SALARY	53,305	53,305	54,638	54,638	54,638	54,638
01-4312.1-111	HWY FULL TIME EMPLOYEES	102,794	102,794	105,363	105,373	105,363	105,363
01-4312.1-112	HWY PART TIME EMPLOYEES	2,000	845	2,000	760	3,000	3,000
01-4312.1-140	HWY OVERTIME	16,995	14,738	16,995	12,799	16,995	16,995
01-4312.1-210	HWY HEALTH INSURANCE	58,170	56,650	56,039	51,391	54,609	54,609
01-4312.1-215	HWY LIFE INSURANCE	110	110	110	110	110	110
01-4312.1-220	HWY SOCIAL SECURITY	10,701	10,644	11,098	10,710	11,098	11,098
01-4312.1-225	HWY MEDICARE	2,503	2,489	2,595	2,505	2,595	2,595
01-4312.1-230	HWY NH RETIREMENT	15,396	15,509	16,213	16,065	17,931	17,931
01-4312.1-290	HWY MILEAGE	3,000	3,004	2,500	3,199	2,500	2,500
01-4312.1-291	HWY TRAINING	700	200	700	460	700	700
01-4312.1-610	HWY SUPPLIES	40,000	38,528	40,000	35,001	40,000	40,000
01-4312.1-615	HWY UNIFORMS	2,550	2,667	2,700	3,198	3,256	3,256
01-4312.1-810	HWY OILING PROJECTS	66,000	69,103	66,000	65,962	69,000	69,000
01-4312.1-910	HWY ROAD CONSTRUCTION	104,185	100,049	86,800	85,615	86,800	86,800
01-4312.1-911	HWY REPAIRS	12,000	13,308	12,000	16,852	13,000	13,000
01-4312.1-912	HWY BRIDGE & CULVERT REPAIR	8,000	4,664	10,000	2,568	6,000	6,000
01-4312.4-910	HWY CONTRACT SERVICES	26,000	20,606	26,000	21,833	26,000	26,000
01-4312.5-690	HWY SALT	9,000	9,444	9,000	7,347	9,200	9,200
01-4312.9-341	HWY TELEPHONE	1,200	1,065	1,100	1,048	1,100	1,100
01-4312.9-410	HWY ELECTRICITY	1,827	1,167	1,300	1,226	1,300	1,300
01-4312.9-411	HWY PROPANE	6,824	7,993	4,600	3,043	6,000	6,000
01-4312.9-490	HWY BUILDING REPAIRS	2,700	8,216	2,700	1,705	2,700	2,700
01-4312.9-634	HWY DIESEL FUEL	30,000	21,330	22,900	21,593	27,900	27,900
01-4312.9-635	HWY GASOLINE	500	229	500	248	500	500
01-4312.9-691	HWY ROAD SIGNS	2,000	1,640	2,000	1,964	2,000	2,000
01-4312.9-810	HWY CARE OF TREES	4,000	1,200	4,000	3,918	4,000	4,000
01-4312.9-811	HWY MISC TOOLS, TIRE CHAINS	6,300	5,794	6,300	6,486	6,300	6,300
01-4312.9-890	HWY MISCELLANEOUS	1,500	2,521	3,600	4,818	3,600	3,600
		590,260	569,812	569,751	542,435	578,195	578,195

		2009	2009	2010	2010	2011	2011
Account Number	Account Name	Budget	Actual	Budget	Actual	BOS	BudCom
STREET LIGHTING							
01-4316.3-810	STREET LIGHTING	8,000	7,403	7,300	8,547	7,665	7,665
		8,000	7,403	7,300	8,547	7,665	7,665
SOLID WASTE DISPOSAL							
01-4324.1-110	SW SALARIES	46,868	46,972	48,146	48,147	48,146	48,146
01-4324.1-111	SW PART-TIME EMPLOYEES	19,980	20,520	23,452	23,256	24,492	24,492
01-4324.1-210	SW HEALTH INSURANCE	16,710	16,484	17,391	17,072	18,450	18,450
01-4324.1-215	SW LIFE INSURANCE	28	28	28	28	28	28
01-4324.1-220	SW SOCIAL SECURITY	4,133	4,184	4,439	4,426	4,504	4,504
01-4324.1-225	SW MEDICARE	967	979	1,038	1,035	1,054	1,054
01-4324.1-230	SW RETIREMENT	4,181	4,211	4,410	4,410	4,877	4,877
01-4324.1-290	SW EMPLOYEE TRAINING	500	258	500	204	500	500
01-4324.1-291	SW UNIFORMS	600	599	660	553	660	660
01-4324.1-295	SW MILEAGE	1,000	610	1,000	1,248	1,000	1,000
01-4324.1-341	SW TELEPHONE	400	374	675	355	732	732
01-4324.1-410	SW ELECTRICITY	1,300	1,164	1,000	1,074	1,067	1,067
01-4324.1-430	SW EQUIPMENT MAINTENANCE	1,500	2,603	1,500	748	1,500	1,500
01-4324.1-620	SW SUPPLIES	1,500	1,108	1,500	781	1,500	1,500
01-4324.2-634	SW DIESEL	1,848	0	1,500	1,500	1,500	1,500
01-4324.2-635	SW PROPANE GAS & MISC.	1,820	1,602	1,300	669	1,300	1,300
01-4324.2-810	SW HAULING & DISPOSAL FEES	40,000	39,945	40,000	38,456	40,557	40,557
01-4324.2-811	SW METAL REMOVAL	500	0	500	360	500	500
01-4324.4-810	SW RECYCLABLE HANDLING	650	476	650	584	650	650
01-4324.9-811	SW MISCELLANEOUS	500	622	500	450	500	500
01-4324.9-900	SW MONITORING & CLOSURE	4,700	3,378	4,700	4,592	4,290	4,290
		149,685	146,117	154,889	149,948	157,807	157,807
HEALTH ADMINISTRATION							
01-4411.1-110	HEALTH OFFICER SALARY	3,125	3,613	2,600	438	2,000	2,000
01-4411.1-220	HEA SOCIAL SECURITY	194	224	161	27	124	124
01-4411.1-225	HEA MEDICARE	45	52	38	6	29	29
01-4411.1-290	HEA LOCAL MILEAGE	100	0	100	0	100	100
01-4411.1-625	HEA POSTAGE	100	0	100	0	100	100
01-4411.2-810	HEA WATER TEST	150	0	150	0	150	150
01-4411.4-291	HEA TRAINING	500	0	250	0	250	250
01-4411.4-297	HEA DUES	75	25	50	25	50	50
		4,289	3,914	3,449	496	2,803	2,803
ANIMAL CONTROL							
01-4414.1-110	AC ANIMAL CONTROL	1,648	1,648	1,689	1,689	1,689	1,689
01-4414.1-225	AC MEDICARE	25	24	25	24	25	25
01-4414.1-810	AC ANIMAL CONTROL EXPENSES	300	0	300	0	300	300
		1,973	1,672	2,014	1,713	2,014	2,014
HEALTH AGENCIES							
01-4415.2-810	WEL MONAD. FAMILY SERVICES	2,000	1,921	1,935	1,921	1,935	1,935
		2,000	1,921	1,935	1,921	1,935	1,935
WELFARE ADMINISTRATION							
01-4441.1-110	WEL WELFARE OFFICER	3,250	3,250	3,500	3,500	3,500	3,500
01-4441.1-220	WEL SOCIAL SECURITY	202	201	217	217	217	217
01-4441.1-225	WEL MEDICARE	57	47	51	51	51	51
01-4441.2-810	WEL GENERAL ASSISTANCE	32,400	26,100	32,400	14,110	20,500	20,500
01-4441.2-811	WEL HOME HEALTH CARE	1,000	1,000	1,000	1,000	1,000	1,000
01-4441.2-812	WEL NURSING CARE	1	0	1	0	1	1
01-4441.2-813	WEL FUEL ASSISTANCE	6,000	3,293	6,000	2,724	3,000	3,000
01-4441.2-814	WEL COMMUNITY KITCHEN	350	350	350	350	350	350
01-4441.2-816	WEL SW COMMUNITY SERVICES	850	850	850	850	850	850
01-4441.2-817	WEL CASA	500	500	500	500	500	500
01-4441.2-819	WEL CONT. VALLEY TRANS. COOP	0	0	100	100	500	500
01-4441.2-820	WEL OFFICER MILEAGE	474	455	474	404	474	474
01-4441.2-825	WEL TRAINING AND CONFERENCES	107	60	107	94	107	107
01-4441.2-899	WEL DUES	30	30	30	30	30	30
		45,221	36,136	45,580	23,930	31,080	31,080

		2009	2009	2010	2010	2011	2011
Account Number	Account Name	Budget	Actual	Budget	Actual	BOS	BudCom
PARKS & RECREATION							
01-4520.1-810	PR HALLOWEEN PARTY	150	145	150	155	150	150
01-4520.1-811	PR BALL FIELD MAINTENANCE	1,510	1,511	1,510	1,811	1,510	1,510
01-4520.1-812	PR SPECIAL EVENTS	450	461	450	369	450	450
01-4520.1-813	PR BOAT LANDING	350	351	350	398	350	350
01-4520.1-816	PR DUBLIN DAY	6,000	5,289	6,000	5,586	6,000	6,000
01-4520.1-817	PR 5K ROAD RACE	2,400	1,391	2,400	1,620	2,000	2,000
01-4520.1-899	PR MISCELLANEOUS	200	35	200	189	200	200
		11,060	9,183	11,060	10,128	10,660	10,660
SUMMER PLAYGROUND							
01-4521.2-110	SP DIRECTOR'S SALARY	5,250	4,850	5,250	5,250	5,250	5,250
01-4521.2-111	SP STAFF WAGES	10,000	10,400	10,000	10,000	10,000	10,000
01-4521.2-220	SP SOCIAL SECURITY	946	945	946	945	946	946
01-4521.2-225	SP MEDICARE	221	221	221	221	221	221
01-4521.2-810	SP CRAFTS	100	57	100	52	100	100
01-4521.2-811	SP DIRECTORS EXPENSE	500	688	500	750	500	500
01-4521.2-812	SP ENTERTAINMENT	300	29	300	142	300	300
01-4521.2-813	SP FIELD TRIPS	2,200	1,433	2,000	1,378	2,000	2,000
01-4521.2-814	SP INSURANCE	400	400	400	400	400	400
01-4521.2-815	SP SPECIAL EVENTS	250	265	250	196	250	250
		20,167	19,288	19,967	19,334	19,967	19,967
LIBRARY							
01-4550.1-110	LIBRARY DIRECTOR SALARY	22,924	22,969	23,545	23,545	23,545	23,545
01-4550.1-111	LIBRARIAN & ASSIST	16,072	17,190	16,404	14,854	15,666	15,666
01-4550.1-112	LIB CLEANING SALARY	4,031	3,487	4,132	4,412	4,292	4,292
01-4550.1-220	LIB SOCIAL SECURITY	2,668	2,706	2,733	2,654	2,697	2,697
01-4550.1-225	LIB MEDICARE	624	633	639	621	631	631
01-4550.1-290	LIB MILEAGE	200	34	200	33	100	100
01-4550.1-341	LIB TELEPHONE	1,800	1,696	1,800	1,723	1,800	1,800
01-4550.1-342	LIB COMPUTER	1,000	923	1,000	1,034	1,500	1,500
01-4550.1-410	LIB ELECTRICITY	3,500	4,150	3,500	4,331	4,200	4,200
01-4550.1-411	LIB HEATING OIL	6,000	6,987	6,500	724	6,000	6,000
01-4550.1-490	LIB BUILDING REPAIR & MAINTENANCE	7,000	5,850	5,500	6,377	6,000	6,000
01-4550.1-610	LIB SUPPLIES & EQUIPMENT	1,500	2,122	1,500	1,766	1,500	1,500
01-4550.1-625	LIB POSTAGE	600	316	600	316	550	550
01-4550.1-810	LIB COLLECTIONS	8,500	7,345	8,500	9,625	8,500	8,500
01-4550.1-812	LIB MISCELLANEOUS	200	450	100	11	100	100
01-4550.4-810	LIB PROGRAMS	1,200	1,065	1,200	1,160	1,200	1,200
01-4550.4-811	LIB PROFESSIONAL	1,200	522	1,200	765	1,000	1,000
		79,019	78,445	79,053	73,951	79,281	79,281
PATRIOTIC PURPOSES							
01-4583.1-810	MEMORIAL DAY EXPENSES	900	1,213	1,000	995	1,000	1,000
		900	1,213	1,000	995	1,000	1,000

		2009	2009	2010	2010	2011	2011
Account Number	Account Name	Budget	Actual	Budget	Actual	BOS	BudCom
CONSERVATION COMMISSION							
01-4611.2-290	CC TRAINING	253	206	250	296	250	250
01-4611.2-560	CC DUES & SUBSCRIPTIONS	625	650	650	650	650	650
01-4611.9-635	CC POSTAGE & STATIONARY	45	0	40	0	40	40
01-4611.9-810	CC MAPS & PHOTOS	150	151	150	200	150	150
01-4611.9-813	CC LAKE MONITORING	1,000	1,080	1,330	727	1,310	1,310
01-4611.9-814	CC ROADSIDE CLEANUP	56	63	65	61	65	65
01-4611.9-815	CC EDUCATION PROGRAM	136	119	125	110	125	125
01-4611.9-816	CC MAINT CONSERVATION	780	600	800	975	800	800
01-4611.9-817	CC OPEN SPACE COMM. SUPPLIES	500	916	500	530	500	500
01-4611.9-820	CC INVASIVES CONTROL	455	178	750	614	750	750
01-4611.9-899	CC TRANSFER TO SAVINGS	1	38	1	497	1	1
		4,001	4,001	4,661	4,660	4,641	4,641
PRINCIPAL LONG TERM NOTES &							
01-4711.1-980	PRINCIPAL LONG TERM	16,023	16,035	16,864	16,913	17,750	17,750
		16,023	16,035	16,864	16,913	17,750	17,750
INTEREST LONG TERM NOTES &							
01-4721.1-980	INTEREST LONG TERM	3,639	3,627	2,798	2,749	1,913	1,913
01-4721.1-981	INTEREST TEMPORARY	1	0	1	0	0	0
		3,640	3,627	2,799	2,749	1,913	1,913
		1,769,542	1,700,364	1,752,984	1,605,235	1,745,317	1,745,317

		TOWN OF DUBLIN				
		2011 Revenue Budget				
		2009	2009	2010	2010	2011
Account Number	Account Name	Budget	Actual	Budget	Actual	Requested
LAND USE TAXES						
01-3120.1-101	LAND USE TAX CURRENT YEAR	2,500.00	1,600.00	1,500.00	1,700.00	1,500.00
01-3120.1-103	LUCT CONTRIB. TO CONCOM	0.00	800.00	750.00	750.00	750.00
		2,500.00	2,400.00	2,250.00	2,450.00	2,250.00
YIELD TAXES						
01-3185.1-101	YIELD TAX CURRENT YEAR	8,000.00	10,586.67	8,000.00	6,801.40	8,000.00
		8,000.00	10,586.67	8,000.00	6,801.40	8,000.00
PAYMENT IN LIEU OF TAXES						
01-3186.1-101	PAYMENT IN LIEU TAXES	15,852.00	15,309.30	15,400.00	15,790.84	15,790.00
		15,852.00	15,309.30	15,400.00	15,790.84	15,790.00
EXCAVATION ACTIVITY						
01-3187.1-101	EXCAVATION TAX CURRENT YEAR	650.00	0.00	650.00	210.98	200.00
		650.00	0.00	650.00	210.98	200.00
PENALTIES & INTEREST ON TAXES						
01-3190.1-101	INTEREST - PROPERTY TAX	35,000.00	33,773.25	33,000.00	41,413.96	30,000.00
01-3190.5-501	INTEREST - YIELD TAX	0.00	345.78	200.00	629.71	200.00
01-3190.9-101	OVERLAY	0.00	0.00	0.00	317.10	0.00
		35,000.00	34,119.03	33,200.00	42,360.77	30,200.00
MOTOR VEHICLE PERMITS						
01-3220.1-101	MV PERMITS	250,000.00	239,288.00	235,000.00	225,707.83	225,000.00
01-3220.2-201	MV DECALS	5,400.00	6,547.00	6,200.00	6,339.00	6,200.00
		255,400.00	245,835.00	241,200.00	232,046.83	231,200.00
BUILDING PERMITS						
01-3230.1-101	BUILDING PERMITS	3,500.00	2,047.30	2,000.00	6,513.35	3,000.00
		3,500.00	2,047.30	2,000.00	6,513.35	3,000.00
OTHER LICENSES & PERMITS						
01-3290.1-101	DOG LICENSE	2,200.00	2,187.50	2,200.00	2,223.00	2,200.00
01-3290.3-301	MARRIAGE LICENSE	450.00	450.00	450.00	190.00	200.00
01-3290.4-401	JUNK LICENSE	25.00	25.00	25.00	0.00	25.00
01-3290.5-501	BIRTH CERTIFICATES	400.00	464.00	425.00	255.00	200.00
01-3290.9-101	NSF REVERSAL	0.00	9.65	0.00	400.00	0.00
01-3290.9-901	BAD CHECK FEES	150.00	50.00	100.00	125.00	100.00
01-3290.9-902	PERC TESTS	500.00	300.00	400.00	150.00	200.00
01-3290.9-904	FILING FEES	700.00	835.09	700.00	530.00	500.00
		4,425.00	4,321.24	4,300.00	3,873.00	3,425.00
MISCELLANEOUS REVENUE						
01-3319.9-101	MISCELLANEOUS	1.00	3,877.68	1.00	0.00	1.00
		1.00	3,877.68	1.00	0.00	1.00
SHARED REVENUE BLOCK GRANT						
01-3351.1-101	STATE OF NH SHARED REVENUE	22,000.00	0.00	0.00	0.00	0.00
01-3351.1-102	STATE ROOMS & MEALS TAX	59,800.00	69,213.19	68,855.00	68,712.69	68,713.00
		81,800.00	69,213.19	68,855.00	68,712.69	68,713.00
HIGHWAY BLOCK GRANT						
01-3353.1-101	STATE HIGHWAY BLOCK GRANT	70,100.00	72,274.10	74,461.00	74,437.45	74,437.00
		70,100.00	72,274.10	74,461.00	74,437.45	74,437.00
STATE & FEDERAL FOREST						
01-3356.1-101	STATE & FEDERAL FOREST	450.00	649.51	500.00	636.10	600.00
		450.00	649.51	500.00	636.10	600.00
FLOOD CONTROL REIMBURSEMENT						
01-3357.1-101	FLOOD CONTROL REVENUE	9,500.00	12,061.67	12,500.00	12,061.67	12,062.00
		9,500.00	12,061.67	12,500.00	12,061.67	12,062.00

		2009	2009	2010	2010	2011
Account Number	Account Name	Budget	Actual	Budget	Actual	Requested
OTHER STATE & GRANT						
01-3359.1-101	INSURANCE	1.00	0.00	3,800.00	4,000.00	1.00
01-3359.2-201	FORESTRY	1.00	130.16	130.00	0.00	100.00
01-3359.2-207	POLICE GRANTS	8,000.00	8,586.17	8,000.00	8,663.95	8,000.00
01-3359.2-208	EMERG. MGT. GRANTS	1.00	0.00	0.00	0.00	1.00
01-3359.2-209	STATE GRANT (FEMA)	112,500.00	349,731.00	1.00	18,282.67	1.00
01-3359.2-210	TRAFFIC CALMING GRANTS	0.00	84,973.54	0.00	120,208.83	1.00
01-3359.2-211	HAZARD MITIGATION	0.00	0.00	0.00	3,000.00	2,000.00
01-3359.2-212	LEOP GRANTS	0.00	0.00	0.00	0.00	5,000.00
01-3359.2-213	EMERG. GENERATOR GRANTS	0.00	0.00	0.00	0.00	1.00
		120,503.00	443,420.87	11,931.00	154,155.45	15,105.00
INCOME FROM DEPARTMENTS						
01-3401.1-011	PERPETUAL CARE TRUST	1,200.00	400.00	1,200.00	1,225.00	1,200.00
01-3401.1-041	LIBRARY	2,500.00	2,697.77	2,500.00	2,500.00	2,500.00
01-3401.1-061	POLICE DEPT	9,000.00	8,012.85	9,000.00	5,680.90	5,700.00
01-3401.1-071	FIRE DEPT	200.00	302.15	200.00	240.00	200.00
01-3401.1-081	HIGHWAY DEPT	700.00	721.26	700.00	1,200.00	800.00
01-3401.1-091	TOWN OFFICE	400.00	314.04	250.00	651.15	400.00
01-3401.1-101	PARKS & RECREATION	600.00	523.75	550.00	460.00	500.00
01-3401.1-102	SUMMER PLAYGROUND	6,500.00	6,187.00	6,200.00	8,156.00	7,000.00
01-3401.1-103	CEMETERY	1,500.00	3,625.00	2,000.00	3,350.00	3,000.00
01-3401.1-104	PLANNING BOARD	1,000.00	2,075.52	1,500.00	607.72	1,500.00
01-3401.1-105	ZONING BOARD OF ADJUSTMENT	500.00	522.60	500.00	350.76	500.00
01-3401.1-106	DUBLIN DAY 5K ROAD RACE	2,000.00	2,256.00	2,000.00	1,990.00	2,000.00
01-3401.1-107	PB CONSULTANT - PROJECTS	1.00	0.00	1.00	0.00	1.00
01-3401.1-108	PB LEGAL - PROJECTS	1.00	0.00	1.00	0.00	1.00
01-3401.1-110	SOLID WASTE	100.00	0.00	0.00	0.00	0.00
01-3401.1-120	ARCHIVES	2,500.00	3,035.88	2,500.00	2,133.55	2,500.00
01-3401.1-130	ELECTION & REGISTRATION	750.00	567.11	750.00	787.72	750.00
		29,452.00	31,240.93	29,852.00	29,332.80	28,552.00
SALE OF MUNICIPAL PROPERTY						
01-3501.1-101	CEMETERY LOTS	1,200.00	900.00	1,200.00	2,475.00	1,500.00
01-3501.1-102	MUNICIPAL PROPERTY	6,000.00	7,700.00	1,500.00	41,505.00	1,500.00
		7,200.00	8,600.00	2,700.00	43,980.00	3,000.00
INTEREST ON INVESTEMENTS						
01-3502.1-102	INTEREST CHECKING	23,000.00	5,349.99	5,000.00	9,863.44	6,000.00
		23,000.00	5,349.99	5,000.00	9,863.44	6,000.00
RENTS OF PROPERTY						
01-3503.2-201	RENT/LEASE MUNICIPAL	21,060.00	21,060.00	21,060.00	21,060.00	21,060.00
		21,060.00	21,060.00	21,060.00	21,060.00	21,060.00
CONTRIBUTIONS & DONATIONS						
01-3507.1-101	MISC. DONATIONS	1.00	1,100.00	1.00	520.00	1.00
		1.00	1,100.00	1.00	520.00	1.00
PUBLICATIONS						
01-3508.1-101	DUBLIN ADVOCATE	2,000.00	4,995.00	1,000.00	890.00	0.00
01-3509.1-102	TOWN HISTORY	500.00	264.00	500.00	78.00	100.00
		2,500.00	5,259.00	1,500.00	968.00	100.00
TRANSFERS FROM SPECIAL REVENUE						
01-3912.1-101	TRANSFER FROM SPECIAL	18,000.00	18,000.00	0.00	0.00	0.00
		18,000.00	18,000.00	0.00	0.00	0.00
TRANSFERS FROM CAPITAL RESERVE						
01-3915.1-101	TRANSFER FROM CAPITAL	69,500.00	69,500.00	117,000.00	122,000.00	9,500.00
		69,500.00	69,500.00	117,000.00	122,000.00	9,500.00
TRANSFERS FROM TRUST & AGENCY						
01-3916.1-101	TRANSFER FROM TRUST & AGENCY FUNDS	68,000.00	113,514.35	29,500.00	40,500.00	14,500.00
		68,000.00	113,514.35	29,500.00	40,500.00	14,500.00
OTHER LONG-TERM FINANCING						
01-3939.9-901	BUDGETARY USE OF FUND BALANCE	90,500.00	0.00	77,726.00	0.00	0.00
		90,500.00	0.00	77,726.00	0.00	0.00
	TOTAL	936,894.00	1,189,739.83	759,587.00	888,274.77	547,696.00

PROPERTY ASSESSMENTS
AS OF DECEMBER 31, 2010

Owner	Map	Lot	Sub	Location	Acres	Building	Other	Land	CU Credit	
ABRAM, STERLING	5	64	00000B	OLD MARLBOROUGH RD	2.1	225500	2500	63000	0	291,000
ADAMS, JAMES	8	4	00000C	LOWER JAFFREY RD	4	240900	4800	72000	0	317,700
AHERN, DANIEL P	8	4	00000B	LOWER JAFFREY RD	6	117000	36200	90000	0	243,200
ALBANO, JOHN S	19	16	00000A	MONUMENT RD	2.42	148700	1400	83700	0	233,800
ALDRICH, GEOFFREY M	3	49		WINDMILL HILL RD	21.4	0	0	85400	83122	2,278
ALDRICH, NANCY M	15	4		FIRE LANE 1	0.03	0	9500	69700	0	79,200
ALETTER, ANNE MARIE	2	10		BURPEE RD	56	25600	0	169500	105315	89,785
ALLEN FAMILY REVOC. TRUST	8	47		RTE 137	1.75	0	0	64800	0	64,800
ALLEN FAMILY REVOC. TRUST	8	49		RTE 137	6	0	0	82500	0	82,500
ALLEN, CAROLE	7	25		MONUMENT RD	2.83	153200	1100	81100	0	235,400
ALLIS, JOHN	3	30		PAGE RD	97	290700	37300	441800	341417	428,383
ALLIS, JOHN	3	30		PAGE RD	0	134300	0	0	0	134,300
ALMEIDA, FRANK	21	16		BOULDER DR	2.573	198600	3000	84300	0	285,900
ANABLE, NATHANIEL F REV TRUST	3	65		WINDMILL HILL RD	11.24	0	0	115100	0	115,100
ANABLE, PERRY	17	1	00000B	OLD COUNTY RD	2	200300	5000	85500	0	290,800
ANABLE, PERRY	17	1	00000C	OLD COUNTY RD	2.02	51300	0	85600	0	136,900
ANDERSEN, GEORGE MRS.	6	46	00000A	SPUR DR	11.5	251400	19200	171800	7995	434,405
ANDERSON FAMILY TRUST	21	3		BOULDER DR	2.19	174900	6000	78600	0	259,500
ANDERSON, BLAKE E.	10	3		LAKE ROAD	0.02	0	0	28600	0	28,600
ANDERSON, BLAKE E.	10	28		FERNLEA DR	4.1	484000	21000	171800	0	676,800
ANTHONY, CHARLES H	4	18		OLD PETERBOROUGH RD	13.45	252200	0	171600	33505	390,295
ARMER, BRUCE	7	26	00000D	MONUMENT RD	5.5	283700	34300	94500	0	412,500
ARMSTRONG, PATRICK	18	7		EAST HARRISVILLE RD	0.41	124700	800	47800	0	173,300
ARVIDSON, CARL RICHARD	6	30		CHURCH ST	6	287900	7300	98000	0	393,200
ARVIDSON, CARL RICHARD	6	31		CHURCH ST	2	0	0	69700	0	69,700
ATKINSON, CHARLES D	12	2		MAURAN LANE	7.75	410600	20200	247300	0	678,100
ATMER, THOMAS	11	6		SNOW HILL RD	4.46	455600	32000	165300	0	652,900
ATWOOD BOURNE EST	5	53	00000A	ROUTE 101	3.8	0	0	130300	0	130,300
AUCHINCLOSS, JUSTINE	14	17		MAIN ST	0.18	0	2800	66300	0	69,100
AUCHINCLOSS, JUSTINE E.	2	2		MILLBROOK RD	55	565700	70400	228600	93669	771,031
AUCHINCLOSS, JUSTINE E.	6	55		OLD HARRISVILLE RD	35.68	0	0	214100	209406	4,694
AUCHINCLOSS, JUSTINE E.	6	56		OLD HARRISVILLE RD	3.7	0	0	79900	79423	477
AUCHINCLOSS, JUSTINE E.	6	59	00000C	BACKLAND	15.62	0	0	46400	44385	2,015
AUCHINCLOSS, JUSTINE E.	6	59	00000E	BLACKBERRY LN	8.83	0	0	45100	43961	1,139
AUDREY'S CAFE	5	1		MAIN ST	5.2	117800	5100	109200	0	232,100
AUDREY'S CAFE	5	1		MAIN ST	0	54300	0	0	0	54,300
AVA RESTORATION	16	3		MAIN ST	1.6	58900	24700	121800	0	205,400
BABCOCK, PAUL S	4	80		PERRY PASTURE RD	1.8	119300	5900	77100	0	202,300
BACALLAO, JOSIE	16	7		CHURCH ST	1.3	160500	10200	79200	0	249,900
BAILEY, ARNOLD B	4	53	00000G	HIGH RIDGE RD	6.2	174000	0	78600	0	252,600
BAKANOWSKY TRUST, LOUIS J.	4	54		HIGH RIDGE RD	6.2	0	0	67800	67000	800
BAKANOWSKY TRUST, LOUIS J.	4	54	00000A	VALLEY RD	5.3	245300	11300	80300	8203	328,697
BAKER, WILLIAM F.	7	18	00000K	CHESTNUT HILL ROAD	3.7	395100	1500	108000	0	504,600
BALDWIN, STEVEN	3	39	00000B	FROST POND	2.64	161500	17000	64700	0	243,200
BANNISTER, PRISCILLA	6	27		SNOW HILL RD	2.25	184500	33600	74700	0	292,800
BARDEN, BRIAN	7	3		UPPER JAFFREY RD	1.72	210800	18800	80900	0	310,500
BARDEN, JASON	7	68		COBB MEADOW RD	4.71	124400	7400	87600	0	219,400
BARKER, WILLIAM	6	4		OLD MARLBOROUGH RD	25.3	408700	30200	324400	96335	666,965
BARKER, WILLIAM	10	15		LAKE ROAD	0.02	0	0	28600	0	28,600
BARTLETT, FRANCIS	2	6	00000B	BURPEE RD	16.78	137400	7700	107200	43910	208,390
BASTEDO, CECILY	8	33	00000B	COBB MEADOW RD	3.3	228000	5000	95900	0	328,900
BASTEDO, PHILLIP RUSSELL	6	53		OLD HARRISVILLE RD	16	444300	19800	226500	75583	615,017
BEAL, BENJAMIN	21	2		BOULDER DR	2.1	186100	3000	70000	0	259,100
BEAN, MARILYN	7	9		PIERCE RD	23.95	248600	19200	216200	84307	399,693
BEAN, MARILYN	7	12		PIERCE RD	11.95	0	0	120000	0	120,000
BEAUREGARD, CHAS. EST	5	30		CAMP ROCKNE LANE	35	0	0	202100	195380	6,720
BEAUREGARD, WILLIAM J	20	11		EAST SHORE RD	0.24	38400	300	82100	0	120,800
BEECH HILL-DUBLIN LAKE	6	40		BEECH HILL	63.63	0	6400	673100	309682	369,818
BEELER, JAMES R.	5	42		MAIN ST	0.61	102800	14800	80100	0	197,700
BELL, JOHN H	4	6	00000A	OFF MOSSEY LN	20	0	0	54800	52220	2,580
BELLA, IGOR	3	31		WINDMILL HILL RD	81.6	0	0	327100	319022	8,078
BELLA, IGOR	3	31	00000A	PAGE RD	11.2	0	0	98100	97137	963
BELLA, IGOR	8	37	00000J	GREENWOOD RD	4.44	336600	5000	139700	0	481,300
BEMIS, CASPER C.	7	26	00000A	MONUMENT RD	8	0	0	6100	5940	160
BEMIS, CASPER C.	7	26	00000B	MONUMENT RD	25	0	0	53700	50911	2,789
BEMIS, CASPER C.	7	30		MONUMENT RD	2.5	0	0	12600	12277	323
BENDZINSKI, JOSEPH W	20	33		EAST SHORE RD	0.37	40800	0	55700	0	96,500
BENNETT, CARL M	4	7		LOWER JAFFREY RD	1.061	122300	7900	70400	0	200,600
BENSINGER, JAMES	17	8		MAIN ST	2.58	363700	8000	123300	0	495,000

PROPERTY ASSESSMENTS
AS OF DECEMBER 31, 2010

Owner	Map	Lot	Sub	Location	Acres	Building	Other	Land	CU Credit	
BERGERON, JENNIFER REVOC. TRU	4	34	00000A	GOLDMINE RD	7.2	0	0	26600	26078	522
BERGERON, JENNIFER REVOC. TRU	4	34	00000B	GOLDMINE RD	8.8	282400	5100	155200	27536	415,164
BERGERON, JENNIFER REVOC. TRU	4	37		BACKLAND	11.783	0	0	19700	18834	866
BERGERON, JOHN L.	20	45		LADY SLIPPER LANE	0.38	28700	0	51300	0	80,000
BERGIN, CHARLES M.	7	50		GERRY RD	5.17	0	0	75500	74833	667
BERGIN, CHARLES M.	7	50	00000B	GERRY RD	12.26	0	0	93700	92118	1,582
BERNIER TRUST, ELIZABETH	7	47		INTERVAL WAY	26.5	238700	10800	277200	62887	463,813
BERNIER TRUST, ELIZABETH	7	47		PETERBOROUGH RD	0	0	92400	0	0	92,400
BERNIER TRUST, ELIZABETH	7	48		INTERVAL WAY	1.1	0	0	4300	0	4,300
BERNIER TRUST, ELIZABETH	7	51	00000B	PETERBOROUGH RD	42.87	0	1100	199400	156017	44,483
BERNIER, ERNEST E	8	12	1	BERNIER LANE	2.001	55000	800	73800	0	129,600
BERNIER, RAYMOND J	8	12	00000A	BERNIER LANE	7.2	39800	0	66100	0	105,900
BIKLEN, STEPHEN C	3	69		PARSONS RD	2.64	0	0	63400	0	63,400
BIKLEN, STEPHEN C	4	43		DOOE RD	127	0	0	267400	256478	10,922
BIRCH, DAVID L.	1	4		OLD TROY RD	61.4	0	0	194600	188686	5,914
BIRCH, DAVID L.	1	11		OLD MARLBOROUGH RD	105	89600	27500	527900	375870	269,130
BIRCH, DAVID L.	1	16	00000A	OLD MARLBOROUGH RD	65	0	1800	298500	287690	12,610
BIRCH, DAVID L.	1	20		BACKLAND	6.5	0	0	19500	0	19,500
BIRCH, LOUISA	15	9		FIRE LANE 1	0.1	31000	700	117200	0	148,900
BIRDSEY, JOY M	1	19	00000A	OLD MARLBOROUGH RD	19.19	0	0	163600	161654	1,946
BLACK, STEPHEN A.	4	72	00000D	VALLEY RD	4.69	205700	14600	88300	0	308,600
BLACKBURN, MARGARET	21	41		GRANITE CIRCLE	2.97	171700	4800	89700	0	266,200
BLANCHETTE, STEVEN E	19	1		MONUMENT RD	2.07	142200	41700	102900	0	286,800
BLEEG, JAMES. M.	8	37	00000C	BRUSH BROOK RD	5.1	236800	3700	93300	0	333,800
BLITZ, LARISSA	15	17		FROTHINGHAM RD	3.2	380900	18000	104200	0	503,100
BLODGETT RE TRST/GRANT, IREN	13	1	00000B	ROUTE 101	0.051	0	4300	31600	0	35,900
BLODGETT RE TRST/GRANT, IRENE	13	1		MAIN ST	0.063	0	0	29200	0	29,200
BOECKMANN, BRENT	10	30		LONE TREE RD	6.18	253400	5300	242400	0	501,100
BOOZER, JONATHAN GREGORY TR	21	34		BOULDER DR	2.33	208700	3800	83300	0	295,800
BOOZER, JONATHAN GREGORY TR	21	35		BOULDER DR	2.2	0	0	62100	0	62,100
BOUCHER, DAVE P. & DEBORAH-J	20	17		EAST SHORE RD	0.64	59600	0	64200	0	123,800
BOURNE, LUETTE	2	4		CLOSE RD	200	0	0	202500	178182	24,318
BOURNE, LUETTE	2	4	00000A	LEARNED RD	26.7	0	0	117400	115104	2,296
BOURNE, LUETTE	3	3	00000A	UPPER JAFFREY RD	24	0	1300	160700	91662	70,338
BOURNE, LUETTE	3	4		CLOSE RD	19.282	137700	4300	195300	130771	206,529
BOURNE, LUETTE	10	14		LAKE ROAD	0.06	0	17700	80400	0	98,100
BOUTWELL, JEFFRIE	4	35		GOLDMINE RD	4.5	45400	12800	90900	0	149,100
BOYD, JAMES & SANDRA	8	50	00000C	BRUSH BROOK RD	3.03	185400	30500	86100	0	302,000
BRAME, J. YANCEY	5	50		MAIN ST	8.2	175900	0	170800	39740	306,960
BRAME, J. YANCEY	5	50		MAIN ST	0	67900	0	0	0	67,900
BRAME, J. YANCEY	5	50	00000A	FARNUM RD	4.4	0	0	137800	135930	1,870
BRANCH, JERRY	7	26	00000C	MONUMENT RD	12.7	344000	3000	106700	23751	429,949
BRANDES, DAVID E.	8	43	00000B	SPRING ROAD	2.435	199700	3000	79600	0	282,300
BRASSARD, CAROL	4	23		OLD PETERBOROUGH RD	2	0	0	35300	0	35,300
BRENING, JUNE	16	5		CHURCH ST	0.58	97400	14300	58700	0	170,400
BREWSTER, SYLVIA	6	18	00000C	PUMPELLE LN	21.25	0	0	197100	194359	2,741
BREWSTER, SYLVIA	6	19		PUMPELLE LN	2	281700	8600	348400	0	638,700
BRIGHTON, NANCY P.	4	49		VALLEY RD	11.131	0	0	96800	95651	1,149
BRIGHTON, NANCY P.	4	50		VALLEY RD	0.25	0	0	3500	0	3,500
BRIGHTON, NANCY P.	4	51		VALLEY RD	6.7	355100	66600	120600	0	542,300
BRIGHTON, NANCY P.	4	51	00000A	VALLEY RD	5.6	0	0	81300	0	81,300
BRIGHTON, NANCY P.	4	52	00000A	VALLEY RD	10.2	0	0	119900	0	119,900
BRITTON, THOMAS E.	20	28		EAST SHORE RD	0.74	0	0	33500	0	33,500
BRITTON, THOMAS ET AL	20	29		EAST SHORE RD	0.949	49400	100	75500	0	125,000
BRNGER, EMILY B.	8	32		BRUSH BROOK RD	3.35	144700	1300	87400	0	233,400
BROOKS, ANTHONY	6	9		OLD MARLBOROUGH RD	11	480400	30100	284800	0	795,300
BROOKS, ANTHONY	10	7		LAKE ROAD	0.04	0	6800	71400	0	78,200
BROSS JR., JOHN	3	62	00000B	WINDMILL HILL RD	11.1	0	0	164900	162098	2,802
BROSS JR., JOHN	3	62	00000C	WINDMILL HILL RD	30.35	0	0	126500	122903	3,597
BROSS JR., JOHN	3	63		WINDMILL HILL RD	6.47	0	0	76300	0	76,300
BROTHERS, APRIL	21	17		BOULDER DR	2.23	176400	0	70500	0	246,900
BROWN, DONALD	7	45		EAST HARRISVILLE RD	3.1	126200	6700	86400	0	219,300
BROWN, GARY	3	55		LOWER JAFFREY RD	8.5	104600	2300	90200	0	197,100
BROWN, MILTON H	4	78	00000E	MOSSEY LANE	45	177300	0	137200	45716	268,784
BROWN, PATRICK D.	8	37	00000D	BRUSH BROOK RD	4.74	199300	6500	92700	0	298,500
BROWN, ROBINSON O.	6	26		UPPER JAFFREY RD	25.3	136200	22200	200500	110326	248,574
BROWN, SHIRLEY	20	10		EAST SHORE RD	0.63	51300	800	128800	0	180,900
BUNCH, LESLIE B.	2	5	00000A	LEARNED RD	6.3	208400	8300	119300	0	336,000
BUNK, DORIS	7	73	00000C	EAST HARRISVILLE RD	5.15	38900	7700	76200	1520	121,280

PROPERTY ASSESSMENTS
AS OF DECEMBER 31, 2010

Owner	Map	Lot	Sub	Location	Acres	Building	Other	Land	CU Credit	
BUNN, NORMAN E.	3	9		UPPER JAFFREY RD	13.3	130500	9100	123400	35758	227,242
BUNN, NORMAN E.	3	9	00BLDG	UPPER JAFFREY RD	0	5900	0	0	0	5,900
BUNYARD, SARAH E	7	51		MAIN ST	5.13	130200	6400	103100	0	239,700
BURNHAM, CURTIS	3	61	00000B	WINDMILL HILL RD	12	170300	0	113900	35140	249,060
BURNHAM, MOIRA MACVEAGH	5	50	00000B	FARNUM RD	1.5	0	0	6400	0	6,400
BURNHAM, MOIRA MACVEAGH	5	51		FARNUM RD	80	123200	36100	449300	152172	456,428
BURNHAM, MOIRA MACVEAGH	5	54	00000A	FARNUM RD	30	0	0	167000	158798	8,202
BURNHAM, MOIRA MACVEAGH	5	55		FARNUM RD	37	260000	38200	270100	124956	443,344
BURNHAM, MOIRA MACVEAGH	6	66		OFF MACVEAGH RD.	118	0	0	400100	387857	12,243
BURNHAM, PAUL	3	54		LOWER JAFFREY RD	55	120100	3200	179700	76300	226,700
BURNHAM, PAUL	3	61	00000D	WHITNEY DR	10.7	38400	4100	134700	30954	146,246
BUSH, PATRICIA A	8	4		LOWER JAFFREY RD	3.6	60600	10800	88400	0	159,800
BUYDOS, RICHARD	4	42		GOLDMINE RD	5	284200	6500	97500	0	388,200
CAMPBELL, HENRY A	6	24	00000A	SNOW HILL RD	1.8	156700	0	73100	0	229,800
CAMPBELL, HENRY A	15	11		FIRE LANE 1	0.06	39300	-21500	85900	0	103,700
CANAS, JOAQUIM	7	29		MONUMENT RD	2	0	0	2000	0	2,000
CAPPY, MARGARET W.	14	6		MAIN ST	0.1	0	0	30400	0	30,400
CAPPY, MARGARET W.	14	15		MERYMAN RD	10.3	270800	8000	213500	0	492,300
CARABELLO, PAUL J	3	13		FIRE LANE 3	19.54	209100	900	199500	60392	349,108
CARABELLO, PAUL J	3	13		FIRE LANE 3		313100	0	0	0	313,100
CARIGNAN, JOSEPH P	7	72	00000A	COBB MEADOW RD	0.09	0	0	1700	0	1,700
CARIGNAN, JOSEPH P	7	73		COBB MEADOW RD	0.61	141500	10100	60100	0	211,700
CARLETON, CATHERINE S	15	6		FIRE LANE 1	0.03	0	13800	69700	0	83,500
CARNEY, THOMAS J	5	47		MAIN ST	3.05	153400	11600	111200	0	276,200
CARNEY, THOMAS J	5	48		MAIN ST	12	0	0	71100	70516	584
CARON, BRENDA J	3	24	00000A	PAGE RD	3.3	94300	5600	87200	0	187,100
CARPENTER, JUSTIN S. & SHANNON	8	28		COBB MEADOW RD	2.5	73300	8900	84000	0	166,200
CARTER, MIRIAM	5	56	00000B	CHARCOAL RD	2.7	126500	1700	87100	0	215,300
CARTER, WAYNE	5	68		OLD MARLBOROUGH RD	2.76	0	0	65100	64768	332
CARTER, WAYNE	5	69		OLD MARLBOROUGH RD	49	199500	7500	216200	129395	293,805
CARTER, WAYNE	5	70		OLD MARLBOROUGH RD	12.1	0	0	110100	108539	1,561
CATLIN, JR., LORING	13	3		LAKE ROAD	0.24	0	2100	183900	0	186,000
CATLIN, JR., LORING	13	8		LAKE ROAD	4	456900	15200	230000	0	702,100
CATLIN, SR., LORING GRANTOR TR	13	4	00000A	LAKE ROAD	0.15	0	0	51900	0	51,900
CATLIN, SR., LORING GRANTOR TR	13	7	00000A	LAKE ROAD	10	705200	86600	373000	0	1,164,800
CAVANAUGH, VELDA JACQ. TRUS	16	18		OLD COMMON RD	1.188	345300	20800	118100	0	484,200
CAVANAUGH, VELDA JACQ. TRUS	16	18		OLD COMMON RD	0	79700	3000	0	0	82,700
CAYFORD, JAMES	21	38		BOULDER DR	2.67	295500	5000	80400	0	380,900
CAYFORD, JAMES	21	40		GRANITE CIRCLE	3.39	0	0	72200	0	72,200
CERRONI, PETER	3	62	00000A	WINDMILL HILL RD	13.39	219600	29900	224300	74502	399,298
CHACE, CYNTHIA	14	16		OLD HARRISVILLE RD	11.7	227100	1100	214300	0	442,500
CHAMBERLAIN, KEITH	8	28	00000A	COBB MEADOW RD	1.38	40600	0	75500	0	116,100
CHAMPAGNE, CHARLES F &	7	5	00000A	WINDMILL HILL RD	4.62	224400	13200	142500	0	380,100
CHAPELL, HELEN T	14	5		MAIN ST	0.05	0	3000	33800	0	36,800
CHESHIRE OIL COMPANY	8	22		MAIN ST	3	156300	84900	248000	0	489,200
CHRISTIAN, BRUCE &	16	40		MAIN ST	2.06	125400	10300	88400	0	224,100
CHRISTIAN, GERALD F	4	78	00000C	MOSSEY LANE	2	143300	13200	65600	0	222,100
CICCHETTI, PAUL	7	61	00000A	COBB MEADOW RD	20.42	0	0	115700	51824	63,876
CINGULAR WIRELESS	UTL	CNGULF	CELL	BEECH HILL	0	0	225000	0	0	225,000
CLARK, NORMAN H.	8	32	00000C	BRUSH BROOK RD	3.2	131200	0	86800	0	218,000
CLARK, PATRICIA J.	5	45		MAIN ST	1.85	52900	500	69200	0	122,600
CLARK, RUTH ESTATE	7	27		MONUMENT RD	5	0	0	22900	22800	100
CLARK, TIMOTHY R	3	10	00000B	UPPER JAFFREY RD	8.4	190400	3800	102100	0	296,300
CLARKE JR, WILLIAM P	17	12		MAIN ST	5.06	173200	11400	152400	0	337,000
CLARKESON, ANN	6	46		SPUR DR	19.4	381100	18400	399500	46026	752,974
CLATER, DAVID J. &	3	32	00000D	FORBUSH RD	2.11	338600	1800	74200	0	414,600
CLAY, LONDON &	6	40	00000A	BEECH HILL RD.	12.92	251800	18700	194200	0	464,700
CLIFFORD, MICHAEL N.	8	24		MAIN ST	3.5	135500	8300	110000	0	253,800
CLIFFORD, MICHAEL N.	8	24		ROUTE 101	0	97200	4000	0	0	101,200
CLOUGH, JEFFREY	6	3	00000B	OLD MARLBOROUGH RD	5.1	290600	3000	207200	0	500,800
CLUKAY, KENNETH B.	8	50	00000A	BRUSH BROOK RD	4.2	113200	12900	90800	0	216,900
COGLIANDRO, CHRIS M	7	73	00000B	EAST HARRISVILLE RD	6.56	197000	1100	97700	0	295,800
COHEN, MAX	4	52		VALLEY RD	4.4	111200	800	86700	0	198,700
COLANERI, PAUL	4	81		PERRY PASTURE RD	15	189000	4600	108700	37258	265,042
COLLIER, SALLY	3	72		PARSONS RD	9.09	299900	20300	162900	23185	459,915
COLLIER, SALLY	3	72	00000A	PARSONS RD	5.09	0	0	80900	80243	657
COLLINS, JOSEPH M.	4	31	00000C	GOLDMINE RD	3.88	250400	3900	88600	0	342,900
COLON, FRANK & DIANA	4	82		PERRY PASTURE RD	6	146900	3000	91500	0	241,400
CONTOOCOOK VALLEY SCHOOL	16	45		MAIN ST	2	1360400	39700	195200	0	1,595,300

PROPERTY ASSESSMENTS
AS OF DECEMBER 31, 2010

Owner	Map	Lot	Sub	Location	Acres	Building	Other	Land	CU Credit	
COOK, FORREST	7	5	00000C	WINDMILL HILL RD	5.003	468400	1700	119000	0	589,100
CORMIER, ELIZABETH	4	4	00000B	LOWER JAFFREY RD	2.63	36000	0	72300	0	108,300
COUTTS, WILLIAM B	20	3		EAST SHORE RD	0.52	26700	0	114700	0	141,400
COX, KENNETH L.	8	35		BRUSH BROOK RD	20.79	402400	55200	154100	69676	542,024
CROCKER JR, A.T.	10	22		LONE TREE RD	7.35	0	0	167000	0	167,000
CROSIER, LOUIS P. &	3	73		PARSONS RD	48.7	323100	9000	282400	120796	493,704
CROTEAU, BRENDA L. &	20	18		OFF STONE POND RD	0.86	0	100	29300	0	29,400
CROWELL, RICHARD	8	31		BRUSH BROOK RD	1.57	114000	8900	80300	0	203,200
CROWLEY FAMILY LIVING TRUST	3	75		PARSONS RD	43	274700	8000	332100	174704	440,096
CUDDIHEE, RICHARD W. REVOCAT	8	37	00000G	GREENWOOD RD	4.58	364200	3000	159700	0	526,900
CZUY, TED J	20	7		EAST SHORE RD	0.54	27800	700	108500	0	137,000
DAHL, ZEBULON C.	3	44		KORPI RD	1.8	58500	12300	73100	0	143,900
DALL INVESTMENTS, LLC	7	18	00000F	CHESTNUT HILL ROAD	2.02	0	0	108500	0	108,500
DAMS OF DUBLIN LLC	4	200		DAM	0	0	10000	0	0	10,000
DARDAS, THOMAS M. & MEGAN	8	48		BRUSH BROOK RD	3.25	176300	6300	87000	0	269,600
DARK POND INC	6	61		ROUTE 101	139	0	0	596800	574535	22,265
DAVIDSON, SALLY	6	54		OLD HARRISVILLE RD	29	280800	53600	284600	47106	571,894
DAVIDSON, SALLY	6	54		OLD HARRISVILLE RD		269800	13500	0	0	283,300
DAVIS, DIANE T	5	5		OLD CHESHAM RD	2	80800	1800	73800	0	156,400
DAVIS, NORMAN R	8	33	00000A	COBB MEADOW RD	5.3	266400	38200	92600	0	397,200
DAVIS, NORMAN R	8	33	00000C	BRUSH BROOK RD	5.8	0	0	86400	0	86,400
DAVIS, NORMAN R	8	34	00000F	RICHARDSON ROAD	31.2	0	0	170400	167280	3,120
DAVIS, NORMAN R	8	34	0000FG	GRAVEL PIT	6.3	0	0	123100	0	123,100
DAVIS, NORMAN R	8	37		GREENWOOD RD	117.88	0	0	282400	270665	11,735
DAVIS, THOMAS W &	20	35		LADY SLIPPER LANE	0.25	46400	0	48000	0	94,400
DE MARNEFFE, FRANCIS	10	9		LAKE ROAD	0.02	0	10300	51100	0	61,400
DE MARNEFFE, FRANCIS	10	25		LAKE ROAD	4.3	334900	20600	182400	0	537,900
DELILL, FLORENCE C.	8	3	00000B	PINE ACRES LANE	4.2	26500	12500	81400	0	120,400
DELNERO, RICHARD A	7	23		MONUMENT RD	63.5	0	0	202900	197439	5,461
DELNERO, RICHARD A	7	23	00000B	MONUMENT RD	2.06	0	0	69900	69723	177
DELNERO, RICHARD A	7	23	00000C	MONUMENT RD	2.1	0	0	70000	69819	181
DELNERO, RICHARD A	7	23	00000D	MONUMENT RD	5.69	114600	9700	113600	10783	227,117
DELNERO, RICHARD A	7	23	00000D	MONUMENT RD	0	65000	1500	0	0	66,500
DELNERO, RICHARD A	7	23	00000E	MONUMENT RD	2.05	0	0	69900	69724	176
DELNERO, RICHARD A	7	31		COBB MEADOW RD	12	0	0	167000	166760	240
DELPHIA, PAUL D. &	16	15		MAIN ST	7.75	202600	6500	113900	0	323,000
DELROSSI, DAVID	8	33		BRUSH BROOK RD	11.75	285900	27200	152700	0	465,800
DEMOREST, CAROLYN REVOC.LIV	7	8	00000A	WINDMILL HILL RD	14.6	211300	2100	116200	35775	293,825
DENNIS, SUZAN	3	14	00000C	UPPER JAFFREY RD	2.4	208100	0	79400	0	287,500
DEVINNE, CHARLES D. REV. TRUST	3	43		FROST POND	1.4	125800	54700	385500	0	566,000
DEWEY, MRS BRADLEY	6	47	00000A	OLD HARRISVILLE RD	12.2	0	0	129900	0	129,900
DEWITT, JUDITH A	8	37	00000R	GREENWOOD RD	5.08	321400	5000	111200	0	437,600
DIPALMA, GLEN &	7	35	00000B	EAST HARRISVILLE RD	2.06	254400	0	82200	0	336,600
DOHERTY ONE FAMILY TRUST	8	37	00000P	GREENWOOD RD	5.01	417900	6700	111000	0	535,600
DONOHUE, ROBERT W	3	39	00000A	FROST POND	2.18	241700	3000	89300	0	334,000
DOYLE, PETER T.	7	32		COBB MEADOW RD	4	0	0	76500	0	76,500
DOYLE, RICHARD M TRUSTEE	5	27		CAMP ROCKNE LANE	19	0	0	134900	0	134,900
DOYLE, RICHARD M TRUSTEE	5	29		CAMP ROCKNE LANE	4	42400	0	103000	0	145,400
DOYLE, RICHARD M TRUSTEE	5	31		CAMP ROCKNE LANE	3.44	264000	28500	220200	0	512,700
DOYON, MARC ET AL	15	19		OLD COMMON RD	1	143000	3000	68600	0	214,600
DRAIN, RANDOLPH	7	7		WINDMILL HILL RD	1.19	89700	9000	78800	0	177,500
DRORY, MICHAEL D.	21	4		GRANITE CIRCLE	3.04	176300	3000	94800	0	274,100
DUBE, LINDA J.	4	62	00000C	DOOE RD	5	116000	800	75900	0	192,700
DUBLIN CHRISTIAN ACADEMY	3	27		PAGE RD	94	575300	-962900	667700	119894	160,206
DUBLIN CHRISTIAN ACADEMY	3	27		PAGE RD	0	232700	-36100	0	0	196,600
DUBLIN CHRISTIAN ACADEMY	3	27		PAGE RD	0	97500	0	0	0	97,500
DUBLIN CHRISTIAN ACADEMY	3	27		PAGE RD	0	71100	-72900	0	0	-1,800
DUBLIN CHRISTIAN ACADEMY	3	27	EXEMPT	PAGE RD	0	0	1104200	0	0	1,104,200
DUBLIN CHRISTIAN ACADEMY	3	28		PAGE RD	68	432800	-658500	457600	98556	133,344
DUBLIN CHRISTIAN ACADEMY	3	28		PAGE RD	0	160400	-164100	0	0	-3,700
DUBLIN CHRISTIAN ACADEMY	3	28		PAGE RD	0	860600	-883500	0	0	-22,900
DUBLIN CHRISTIAN ACADEMY	3	28	EXEMPT	PAGE RD	0	0	1709900	0	0	1,709,900
DUBLIN CHRISTIAN ACADEMY	3	59		FACULTY LANE	32.16	230900	-64700	458300	77719	546,781
DUBLIN CHRISTIAN ACADEMY	3	59		FOUNDERS DR	0	96500	3000	0	0	99,500
DUBLIN CHRISTIAN ACADEMY	3	59		FOUNDERS DR	0	103500	3000	0	0	106,500
DUBLIN CHRISTIAN ACADEMY	3	59		FOUNDERS DR	0	215200	-216300	0	0	-1,100
DUBLIN CHRISTIAN ACADEMY	3	59		FACULTY LANE	0	126800	3000	0	0	129,800
DUBLIN CHRISTIAN ACADEMY	3	59	EXEMPT	FACULTY LANE	0	0	287000	0	0	287,000
DUBLIN COMMUNITY CENTER	16	36		MAIN ST	0.25	124100	0	37800	0	161,900

PROPERTY ASSESSMENTS
AS OF DECEMBER 31, 2010

Owner	Map	Lot	Sub	Location	Acres	Building	Other	Land	CU Credit	
DUBLIN COMMUNITY CHURCH	16	37		MAIN ST	0.4	484100	39100	70500	0	593,700
DUBLIN COMMUNITY CHURCH	16	37	00BLDG	MAIN ST	0	0	13700	0	0	13,700
DUBLIN COMMUNITY CHURCH	16	38		MAIN ST	3	358300	5600	101600	0	465,500
DUBLIN COMMUNITY CHURCH	16	38	00BLDG	MAIN ST	0	0	3500	0	0	3,500
DUBLIN CONSERVATION COMM.	4	36		BACKLAND	12.5	0	0	5000	0	5,000
DUBLIN HISTORICAL SOCIETY	16	46		MAIN ST	0.23	106300	1200	39300	0	146,800
DUBLIN LAKE CLUB	5	62	00000A	CHARCOAL RD	0.17	0	0	1300	0	1,300
DUBLIN LAKE CLUB	5	63		OLD MARLBOROUGH RD	114	207100	637600	333200	51286	1,126,614
DUBLIN LAKE CLUB	6	3		OLD MARLBOROUGH RD	0.2	0	0	44100	0	44,100
DUBLIN LAKE CLUB	10	18		LAKE ROAD	0.25	0	0	67500	0	67,500
DUBLIN LAKE CLUB	11	1		LAKE ROAD	0.09	0	0	38500	0	38,500
DUBLIN LAKE CLUB	15	3		LAKE ROAD	16.5	249600	100900	1103000	0	1,453,500
DUBLIN LAKE CLUB	15	3		ROW OFF RTE 101	0	0	17100	0	0	17,100
DUBLIN SAND & GRAVEL, LLC	7	39	00000A	COBB MEADOW RD	1.8	0	0	60900	0	60,900
DUBLIN SAND & GRAVEL, LLC	7	39	00000B	EAST HARRISVILLE RD	200	0	0	206600	46328	160,272
DUBLIN SAND & GRAVEL, LLC	7	74		COBB MEADOW RD	0.03	0	0	1000	0	1,000
DUBLIN SCHOOL INC	6	37	00000A	DUBLIN RD	2.5	0	0	33600	0	33,600
DUBLIN SCHOOL INC	6	38		DUBLIN RD	27	0	0	166100	0	166,100
DUBLIN SCHOOL INC	6	39		DUBLIN RD	176	5000	-91300	458800	0	372,500
DUBLIN SCHOOL INC	6	39	EXEMPT	DUBLIN RD	0	0	107200	0	0	107,200
DUBLIN SCHOOL INC	6	41		DUBLIN RD	23	0	-344400	541000	0	196,600
DUBLIN SCHOOL INC	6	41	EXEMPT	DUBLIN RD	0	0	398800	0	0	398,800
DUBLIN SCHOOL INC	6	43		LEHMANN WAY	12.4	513100	-1237600	1130100	0	405,600
DUBLIN SCHOOL INC	6	43		NEW HARRISVILLE RD	0	172100	-174000	0	0	-1,900
DUBLIN SCHOOL INC	6	43		NEW HARRISVILLE RD	0	94500	-95700	0	0	-1,200
DUBLIN SCHOOL INC	6	43		NEW HARRISVILLE RD	0	222900	-112100	0	0	110,800
DUBLIN SCHOOL INC	6	43		NEW HARRISVILLE RD	0	212200	-214800	0	0	-2,600
DUBLIN SCHOOL INC	6	43		NEW HARRISVILLE RD	0	150800	-150800	0	0	0
DUBLIN SCHOOL INC	6	43		NEW HARRISVILLE RD	0	316900	-125300	0	0	191,600
DUBLIN SCHOOL INC	6	43		NEW HARRISVILLE RD		951700	-972400	0	0	-20,700
DUBLIN SCHOOL INC	6	43		NEW HARRISVILLE RD		52100	-52800	0	0	-700
DUBLIN SCHOOL INC	6	43		NEW HARRISVILLE RD		169800	-171600	0	0	-1,800
DUBLIN SCHOOL INC	6	43	EXEMPT	LEHMANN WAY	0	0	3352000	0	0	3,352,000
DUBLIN SCHOOL INC	6	44		LEHMANN WAY	0.11	633500	0	28900	0	662,400
DUBLIN SCHOOL INC	6	45		SCHOOL HOUSE RD	19.75	220300	-234200	250700	0	236,800
DUBLIN SCHOOL INC	6	45		HOYT HORNER DORM		586100	-302400	0	0	283,700
DUBLIN SCHOOL INC	6	45		SCHOOL HOUSE RD		87600	-87600	0	0	0
DUBLIN SCHOOL INC	6	45	00000A	OLD COMMON RD	0.25	101500	0	49000	0	150,500
DUBLIN SCHOOL INC	6	45	EXEMPT	SCHOOL HOUSE RD	0	0	538600	0	0	538,600
DUBLIN SCHOOL INC	15	7		FIRE LANE 1	0.03	0	-53700	69700	0	16,000
DUBLIN SCHOOL INC	15	7	EXEMPT	FIRE LANE 1	0	0	54300	0	0	54,300
DUBLIN SCHOOL INC	16	17		MAIN ST	1.9	0	-17400	86900	0	69,500
DUBLIN SCHOOL INC	16	17	EXEMPT	MAIN ST	0	0	17400	0	0	17,400
DUBLIN SCHOOL INC	16	19		OLD COMMON RD	0.55	252500	-169400	86000	0	169,100
DUBLIN SCHOOL INC	16	19	EXEMPT	OLD COMMON RD	0	0	172400	0	0	172,400
DUBLIN SCHOOL INC	16	20		MAIN ST	3.2	107900	9500	128400	0	245,800
DUBLIN SCHOOL INC	16	21		DUBLIN RD	0.35	96200	0	47300	0	143,500
DUBLIN SCHOOL INC	16	23		LEHMANN WAY	0.6	840500	0	89400	0	929,900
DUBLIN SCHOOL INC	16	24		LEHMANN WAY	1.1	186200	-166200	117800	0	137,800
DUBLIN SCHOOL INC	16	24	EXEMPT	LEHMANN WAY	0	0	175300	0	0	175,300
DUBLIN SCHOOL INC	16	25		DUBLIN RD	0.5	0	0	51400	0	51,400
DUBLIN SCHOOL INC	16	26		DUBLIN RD	1	0	0	64400	0	64,400
DUBLIN SCHOOL INC	16	27		DUBLIN RD	0.46	158200	12800	57000	0	228,000
DUBLIN SCHOOL INC	16	28		DUBLIN RD	0.55	0	12600	63000	0	75,600
DUBLIN SCHOOL INC	16	30		DUBLIN RD	0.29	144800	0	42000	0	186,800
DUBLIN WOMENS CLUB	15	12		MAIN ST	0.38	0	20500	221300	0	241,800
DUBLIN WOMENS CLUB	15	13		MAIN ST	0.13	0	0	45400	0	45,400
DUBLIN, TOWN OF	1	2		OLD TROY RD	150	0	0	419700	0	419,700
DUBLIN, TOWN OF	1	7	00000B	OLD TROY RD	17	0	0	133700	0	133,700
DUBLIN, TOWN OF	2	9		BURPEE RD	1.5	0	0	36000	0	36,000
DUBLIN, TOWN OF	3	23		BACKLAND	5.5	0	0	50400	0	50,400
DUBLIN, TOWN OF	3	47		LOWER JAFFREY RD	42	0	0	155500	0	155,500
DUBLIN, TOWN OF	4	8		LOWER JAFFREY RD	2	0	0	20500	0	20,500
DUBLIN, TOWN OF	4	11		LOWER JAFFREY RD	8	0	0	12900	0	12,900
DUBLIN, TOWN OF	4	12		LOWER JAFFREY RD	10	0	0	13700	0	13,700
DUBLIN, TOWN OF	4	13	00000A	LOWER JAFFREY RD	12	0	0	12200	0	12,200
DUBLIN, TOWN OF	4	14		BACKLAND	4	0	0	1600	0	1,600
DUBLIN, TOWN OF	4	15	00000A	MAIN ST	42.9	0	0	23800	0	23,800
DUBLIN, TOWN OF	4	15	00000B	MAIN ST	2.7	0	0	8500	0	8,500

PROPERTY ASSESSMENTS
AS OF DECEMBER 31, 2010

Owner	Map	Lot	Sub	Location	Acres	Building	Other	Land	CU Credit	
DUBLIN, TOWN OF	4	16		ROUTE 101	16	0	0	95200	0	95,200
DUBLIN, TOWN OF	5	39	00000A	RTE 101 REAR	6	0	0	12000	0	12,000
DUBLIN, TOWN OF	5	43		MARLBOROUGH RD	40.82	0	0	344500	0	344,500
DUBLIN, TOWN OF	5	49		NEAR FARNUM RD	6.75	0	0	70900	0	70,900
DUBLIN, TOWN OF	5	56	00000A	CHARCOAL RD	17	0	0	1400	0	1,400
DUBLIN, TOWN OF	6	8	00000A	BACKLAND	2	0	0	4000	0	4,000
DUBLIN, TOWN OF	6	35		CHURCH ST	12.5	0	13600	115200	0	128,800
DUBLIN, TOWN OF	6	65		ROUTE 101	0.52	0	0	15400	0	15,400
DUBLIN, TOWN OF	7	28		MONUMENT RD	2	0	0	4100	0	4,100
DUBLIN, TOWN OF	7	70		COBB MEADOW RD	79	0	151600	179300	0	330,900
DUBLIN, TOWN OF	7	70		COBB MEADOW RD		0	7900	0	0	7,900
DUBLIN, TOWN OF	8	3		LOWER JAFFREY RD	8.35	0	0	78200	0	78,200
DUBLIN, TOWN OF	8	3	00000E	LOWER JAFFREY RD	16	0	0	13800	0	13,800
DUBLIN, TOWN OF	8	3	00000F	RTE 137	9	0	0	3600	0	3,600
DUBLIN, TOWN OF	8	7	00000A	LOWER JAFFREY RD	11	0	0	4400	0	4,400
DUBLIN, TOWN OF	8	7	00000B	RTE 137	1.2	0	0	7900	0	7,900
DUBLIN, TOWN OF	8	11		ROUTE 101	4	0	0	1600	0	1,600
DUBLIN, TOWN OF	8	17	00000A	R/O/W	34	0	0	88200	0	88,200
DUBLIN, TOWN OF	8	20		BACKLAND	10	0	0	20000	0	20,000
DUBLIN, TOWN OF	12	9		LAKE ROAD	0.06	0	0	30800	0	30,800
DUBLIN, TOWN OF	12	9	00000A	LAKE ROAD	0.03	0	0	35100	0	35,100
DUBLIN, TOWN OF	15	14		OLD COMMON RD	1.77	0	0	75800	0	75,800
DUBLIN, TOWN OF	15	15		CEMETERY	1.99	0	1600	900	0	2,500
DUBLIN, TOWN OF	15	16		CEMETERY	7.56	0	0	1200	0	1,200
DUBLIN, TOWN OF	16	4		MAIN ST	0.11	89700	0	28900	0	118,600
DUBLIN, TOWN OF	16	9		CHURCH ST	0.58	115900	0	80700	0	196,600
DUBLIN, TOWN OF	16	10		MAIN ST	0.1	483100	66700	27200	0	577,000
DUBLIN, TOWN OF	16	11		MAIN ST	0.52	704200	66800	83900	0	854,900
DUBLIN, TOWN OF	16	29		DUBLIN RD	0.5	0	0	56100	0	56,100
DUBLIN, TOWN OF	16	34		MAIN ST	0.23	155000	2600	49100	0	206,700
DUBLIN, TOWN OF	17	11	00000A	MAIN ST	15.675	0	0	46800	0	46,800
DUBLIN, TOWN OF	17	21		MAIN ST	0.63	214100	10600	91500	0	316,200
DUGAN, JOHN G.	21	43		BOULDER DR	3.46	173600	800	87800	0	262,200
DUNN, MICHAEL P &	4	53	00000H	HIGH RIDGE RD	3.59	0	0	82600	0	82,600
DUNNING JR, DENNIS W	7	43		EAST HARRISVILLE RD	0.5	115400	400	55000	0	170,800
DUVAL, YVAN	4	20		OLD PETERBOROUGH RD	0.75	97200	600	65800	0	163,600
DWYER, WENDY B.	21	15		BOULDER DR	5.116	226100	10000	79800	0	315,900
EATON, HUGH M	1	7		OLD TROY RD	2.03	210300	7900	93900	0	312,100
EATON, HUGH M	1	7		OLD TROY RD	0	0	40600	0	0	40,600
EATON, HUGH M	1	7	00000C	OLD TROY RD	91.21	50800	28100	447800	291922	234,778
EATON, HUGH M	2	1		OLD TROY RD	9.63	521500	45200	181800	0	748,500
EATON, HUGH M	2	1	00000B	OLD TROY RD	102.59	0	11500	330500	274451	67,549
EATON, HUGH M	2	1	00000C	OLD TROY RD	3.21	232700	289300	78200	0	600,200
ECKERT, RICHARD	21	29		GRANITE CIRCLE	3.4	219100	4300	91500	0	314,900
EDELKIND, HARVEY A	3	22		PAGE RD	54.41	232300	0	278100	148237	362,163
EDELKIND, HARVEY A	3	24		PAGE RD	96.9	0	0	406800	394300	12,500
EDELKIND, HARVEY A	3	24	00000B	PAGE RD	27.8	291900	15000	286100	142135	450,865
EDICK, ROBERT L	4	62	00000D	DOOE RD	5	155800	17400	85000	0	258,200
ELDER 1992 TRUST	16	39		MAIN ST	5.7	93400	3600	107700	0	204,700
ELDER, DAVID&VERA REV. TRUST	7	2		UPPER JAFFREY RD	1.75	154400	6600	81000	0	242,000
ELKAVITCH, MICHAEL P	19	1	00000A	MONUMENT RD	2.07	104800	4800	82300	0	191,900
ELLIS, ERNEST	7	18	00000L	CHESTNUT HILL ROAD	3.82	357800	0	198200	0	556,000
EMMANUEL CHURCH	16	22		DUBLIN RD	2.36	196000	9000	134100	0	339,100
EMMANUEL CHURCH	16	22		NEW HARRISVILLE RD	0	114000	3000	0	0	117,000
ENGLE, WILLIAM	21	25		BOULDER DR	3.86	167900	4700	80500	0	253,100
ESCALES,JOHN F. & SHARON E.	8	37	00000I	GREENWOOD RD	4.01	480500	6000	138000	0	624,500
FAIRPOINT COMMUNICATIONS, II	17	19		MONUMENT RD	0.9	185800	3900	91800	0	281,500
FALES, GREGORY C. &	2	7	00000A	BURPEE RD	2	106000	0	66400	0	172,400
FEATHERSTON, JAMES B.	16	6		CHURCH ST	1.3	155200	300	79200	0	234,700
FED. NATIONAL MORTGAGE ASSC	4	32		GOLDMINE RD	1.5	105100	7300	83600	0	196,000
FED.NAT.MORTGAGE ASSOC.	8	18		MAIN ST	7	88800	2700	94500	0	186,000
FED.NAT.MTG.ASSOC.	4	62	00000A	DOOE RD	2.05	130700	4900	78900	0	214,500
FEDERAL NATIONAL MORTGAGE	7	58	00000A	MAIN ST	5.5	190000	1200	81000	0	272,200
FELDSTEIN, HILARY SIMS	8	37	00000A	BRUSH BROOK RD	3.4	137700	11300	87600	0	236,600
FIELD, DAVID	5	54		MAIN ST	1.3	101800	0	75200	0	177,000
FILASKI, CRAIG	8	50	2	SPRUCE RIDGE ROAD	2.18	208400	3000	91000	0	302,400
FITZGERALD, ANN K	4	2		OFF LOWER JAFFREY RD	46.8	0	0	88000	83975	4,025
FITZPATRICK, DONALD	4	31	00000B	GOLDMINE RD	3.29	142000	1100	91100	0	234,200
FLETCHER, GREGG	3	60	00000B	WINDMILL HILL RD	2.01	199000	1600	77900	0	278,500

PROPERTY ASSESSMENTS
AS OF DECEMBER 31, 2010

Owner	Map	Lot	Sub	Location	Acres	Building	Other	Land	CU Credit	
FLETCHER, WALTER L. &	3	60		WINDMILL HILL RD	2.04	0	0	69800	69731	69
FLICK, ARTHUR W. JR.	17	7		MAIN ST	4	202900	3000	93200	0	299,100
FLYNN, CHRISTOPHER J.	11	9		LAKE ROAD	1.5	241500	19200	160000	0	420,700
FOLEY, LAURANCE J	7	62		COBB MEADOW RD	1.27	116200	4900	79100	0	200,200
FONTAINE, PERSIS W.	8	8		LOWER JAFFREY RD	11	131200	9300	116600	0	257,100
FOOTE, GEORGE B., JR	6	18	00000D	PUMPELLE RD	87.56	0	0	298100	286805	11,295
FOOTE, GEORGE B., JR	10	6		LAKE ROAD	0.02	0	7000	51100	0	58,100
FOOTE, LISA H.	6	20		PUMPELLE LN	5.5	468200	4000	179000	0	651,200
FOOTE, NATHANIEL W	6	8		OLD MARLBOROUGH RD	13	0	0	36100	34423	1,677
FOX, BRUCE	6	60		MAIN ST	7	212500	51400	138800	0	402,700
FOX, BRUCE	6	60		ROUTE 101	0	0	5900	0	0	5,900
FOX, THOMAS B	19	5		MONUMENT RD	1.3	102500	5800	71300	0	179,600
FREEMAN, ANDREW	17	22		MAIN ST	1.5	176100	25700	119000	0	320,800
FREEMAN, ANDREW B. &	18	6		MAIN ST	8	0	0	150600	0	150,600
FRENCH, BRIAN	8	32	00000B	BRUSH BROOK RD	3.45	157600	0	87800	0	245,400
FRENCH, PAUL D	4	47	3	DOOE RD	5.08	248600	6500	76100	0	331,200
FROLING, MARK	3	45		KORPI RD	4	130000	74400	81000	0	285,400
FRYVIEW, LLC	8	15		OLD PETERBOROUGH RD	58.5	0	238800	396400	215948	419,252
GABEL, DALE G. &	6	7		OLD MARLBOROUGH RD	9.9	261600	15200	250300	0	527,100
GALBRAITH, PETER T. &	8	3	00000A	PINE ACRES LANE	1.38	23100	5900	71600	0	100,600
GALLAGHER, CHRIS	7	63		COBB MEADOW RD	1.5	132600	700	80000	0	213,300
GANNETT, MARION S	4	21		OLD PETERBOROUGH RD	10.8	291500	7900	140700	0	440,100
GANNETT, MARION S	4	21		OLD PETERBOROUGH RD	0	56100	3000	0	0	59,100
GANNON, THOMAS J. & JUDITH S	5	36		MAIN ST	2	62900	2500	61500	0	126,900
GARNER, JEFFREY S.	6	21		SNOW HILL RD	9	433300	7800	160800	0	601,900
GARNER, JEFFREY S.	6	29	00000A	UPPER JAFFREY RD	5.648	0	0	75500	0	75,500
GARRETT- LARSEN, JAY N.	4	45	00000B	DOOE RD	8.9	158800	1800	104700	0	265,300
GEBHART, CAROL TRUST	2	5		LEARNED RD	272.7	507100	12600	496900	195784	820,816
GEBHART, CAROL TRUST	2	5		LEARNED RD	0	123100	0	0	0	123,100
GEDDES, PAUL	5	13		MARLBOROUGH RD	17	0	0	104200	103134	1,066
GEKAS, DEAN G. &	3	66		WINDMILL HILL RD	5.34	138300	6400	134000	0	278,700
GENTILE, RALPH N	3	10	00000C	UPPER JAFFREY RD	8.4	176200	0	150900	20280	306,820
GENTILE, RALPH N	3	10	00000D	UPPER JAFFREY RD	8.7	0	0	92200	88502	3,698
GERMAIN, EDWARD	2	13		BURPEE RD	37	0	0	129900	127625	2,275
GERMAIN, EDWARD	2	14		BURPEE RD	2	270100	7400	103800	0	381,300
GERMOND, HENRY	4	6		GOLDMINE RD	61	125200	6300	262700	181989	212,211
GIAIMO, FRED J	8	38	00000A	BRUSH BROOK RD	9.3	157300	11900	105900	0	275,100
GILLESPIE, BEAU R	6	6		THISTLE DR	20.14	423800	14800	274500	26963	686,137
GILLESPIE, BEAU R	6	6		OLD MARLBOROUGH RD	0	64900	21800	0	0	86,700
GILLESPIE, BEAU R	6	6		OLD MARLBOROUGH RD		50800	5000	0	0	55,800
GILLESPIE, BEAU R	6	6		THISTLE DR		174800	0	0	0	174,800
GILLESPIE, BEAU R	10	4		EAST LAKE RD	0.03	0	13700	80500	0	94,200
GIOVANNANGELI, ARTHUR	3	32	00000C	CRAIG RD	2.01	225300	16600	73800	0	315,700
GIRL SCOUTS OF THE	5	22		CAMP ROCKNE LANE	132	0	0	427700	410672	17,028
GLASS, ROBERT L.REVOC. TRUST	8	37	00000F	GREENWOOD RD	4.13	245700	5000	173400	0	424,100
GLEASON, GEORGE F	6	57		BLACKBERRY LN	1.5	0	0	19200	0	19,200
GLENN, WILLIAM A.L.	2	3	00000B	MILLBROOK RD	395	136200	9500	690700	549015	287,385
GODINE, DAVID	3	3		CLOSE RD	31.99	552700	25700	164900	52682	690,618
GOLDMINE ROAD PROPERTY, LLC	4	38	00000A	GOLDMINE RD	8.56	0	186200	130000	1140	315,060
GOODWIN, WILLARD W	7	3	00000B	WINDMILL HILL RD	2	307300	1500	87000	0	395,800
GOTTLIEB, DAVID & BERNICE	7	11		PIERCE RD	3.2	92200	1500	78100	0	171,800
GOTTLIEB, DAVID & BERNICE	7	11		PIERCE RD	0	17900	0	0	0	17,900
GRAHAM, D. JAMES &	3	22	00000A	PAGE RD	26.43	305200	15300	207700	66370	461,830
GRANT, BENTON	6	59	00000D	MAIN ST	10.1	34500	11200	139800	0	185,500
GRANT, IRENE A	6	59	00000A	STONLEA LANE	83.4	251600	5800	302200	164222	395,378
GRANT, IRENE A	6	59	00000G	MERYMAN RD	3.5	0	0	89800	0	89,800
GRANT, IRENE A	6	63	00000A	BLACKBERRY LN	0.5	0	0	5500	0	5,500
GRAVES, LAWRENCE	10	23	00000A	LAKE ROAD	5.55	448600	1700	182800	0	633,100
GREEFF, ESTATE OF CATHERINE	7	13		PIERCE RD	4	205200	20000	86000	0	311,200
GREENE, MARTHA J.	7	4	00000A	WINDMILL HILL RD	3.7	0	0	75500	0	75,500
GREENE, R. ALAN &	7	16	00000A	OLD COUNTY RD	13.1	266000	19300	125600	18510	392,390
GREENE, R. ALAN &	7	56	00000A	GOWING LANE	8.2	144400	0	104900	0	249,300
GREENE, R. ALAN &	7	57		GOWING LANE	2.2	0	0	62100	0	62,100
GREENHALGH, ZAIGA	3	71		WINDMILL HILL RD	12	363600	19000	112300	32710	462,190
GREENSLIT, ANDREW	5	6		CHESHAM RD	8.5	73000	2900	95400	0	171,300
GUIDA, ALEXANDER	2	7		BURPEE RD	2	104900	6500	85100	0	196,500
GURNEY, WILLIAM B	21	14		BOULDER DR	3.675	215600	15400	84300	0	315,300
GUTH, POLLY W.	6	59		STONLEA LANE	20.034	753200	39000	269500	103750	957,950
GUTH, POLLY W.	6	59	00000B	MAIN ST	11.52	0	0	114400	109504	4,896

PROPERTY ASSESSMENTS
AS OF DECEMBER 31, 2010

Owner	Map	Lot	Sub	Location	Acres	Building	Other	Land	CU Credit	
GUTH, POLLY W.	13	2		ROUTE 101	0.068	0	2100	58700	0	60,800
H.A.DRUGG APARTMENTS,LLC	4	9	00000A	GOLDMINE RD	29.44	0	0	144900	41540	103,360
HADDOCK, DORIS R.	7	34		COBB MEADOW RD	0.13	0	0	2200	0	2,200
HADDOCK, JAMES A	7	35		COBB MEADOW RD	28	126400	3000	107700	40577	196,523
HADDOCK, JAMES C.	7	35	00000A	COBB MEADOW RD	2.33	159300	7300	83300	0	249,900
HALE, JUDSON & SALLY	4	57		VALLEY RD	26.45	243100	22100	234200	0	499,400
HALE, SAMUEL TRUST	10	13		LAKE ROAD	5.2	289300	24900	937000	0	1,251,200
HALE, SAMUEL TRUST	10	13		LAKE ROAD		54100	0	0	0	54,100
HALL, DAVID D	3	53	00000D	WINDMILL HILL RD	2.945	213400	3000	72900	0	289,300
HALL, MURIEL T	17	2		MAIN ST	34	0	0	165300	86056	79,244
HAMPERS, DR. CONSTANTINE	6	15	00000A	LAKE ROAD	94.7	1225800	63800	552500	87211	1,754,889
HANDY, ALBERT M	3	7		UPPER JAFFREY RD	22.8	287800	30700	183600	55312	446,788
HANSEN, JEFFREY N. & MERRILY F	18	10		OLD COUNTY RD	8	279000	26700	138100	0	443,800
HANSON, LORRAINE B.	16	13		MAIN ST	0.84	108400	3000	106000	0	217,400
HANSON, LORRAINE B.	16	13		MAIN ST	0	50900	7500	0	0	58,400
HARDY, ELEANOR M. TRUST	4	67		VALLEY RD	2.07	213000	3000	78200	0	294,200
HARRIS TRUST, NORMAN D.	16	14		MAIN ST	0.48	171500	3000	70500	0	245,000
HARRIS, ELIZ. B. REVOC. TRUST	3	25		PAGE RD	34	0	0	130400	125588	4,812
HARRIS, ELIZ. B. REVOC. TRUST	3	26		PAGE RD	103	335300	33100	334400	128029	574,771
HARRIS, ELIZ. B. REVOC. TRUST	3	26		PAGE RD	0	91800	41400	0	0	133,200
HARRIS, JOHN W REVOCABLE TRU	7	4		MAIN ST REAR	12.58	0	0	84900	84155	745
HARRIS, JOHN W REVOCABLE TRU	7	18		MAIN ST	84.35	97200	10600	414800	282559	240,041
HARTWELL, JOHN	8	26		BRUSH BROOK RD	2	88800	100	102500	0	191,400
HARTWELL, JOHN	8	26		BRUSH BROOK RD		32600	0	0	0	32,600
HARTWELL, STEPHEN	4	24		OLD PETERBOROUGH RD	8	126400	11700	109500	0	247,600
HARTY, DENNIS	5	7		OLD CHESHAM RD	3.5	98900	18000	79200	0	196,100
HASTINGS,THERESA A. TRUST	5	37		MAIN ST	0.84	112600	1300	195600	0	309,500
HAYASHI, HIROSHI	8	51		BRUSH BROOK RD	0.27	0	0	9200	0	9,200
HEALY, ELIZABETH	5	61		CHARCOAL RD	3.41	258900	15400	133300	0	407,600
HEALY, MAUREEN J	4	40		GOLDMINE RD	5.2	121900	8400	109700	3640	236,360
HEALY, MAUREEN J	4	40		GOLDMINE RD	0	29500	400	0	0	29,900
HEARN, ALLEN L. &	2	15		BURPEE RD	18	228600	13500	253900	112293	383,707
HENDERSON FOUNDATION	6	10	1	MARLBOROUGH RD	4	0	0	27000	0	27,000
HENKE,CLAYTON A. & WAKENDA	21	44		BOULDER DR	2.63	266300	4200	84500	0	355,000
HENNESSY, DANA P	3	40		KORPI RD	0.94	231800	14500	71500	0	317,800
HERMANN, WILLIAM H. &	21	9		GRANITE CIRCLE	3.15	213700	7000	95300	0	316,000
HEWITT, SUSAN H.	10	19		BARNEY RD	3.2	184300	8000	164900	0	357,200
HEWSON, JOHN P. &	9	1		OLD MARLBOROUGH RD	2.16	159400	8700	133900	0	302,000
HICKS, CRAIG R	8	13		OLD PETERBOROUGH RD	25	0	0	126100	0	126,100
HIGH MEADOW REALTY TRUST	5	72		KERSHAW AVE	22	240300	13100	201100	36930	417,570
HILL, ANTONY J. DEVILLIERS	3	10	00000E	UPPER JAFFREY RD	8.7	0	0	92200	0	92,200
HILL, DANIEL N	7	46	00000D	EAST HARRISVILLE RD	5.1	211600	1000	93300	0	305,900
HINKELL, DAVID W.	3	39	00000C	KORPI RD	2.04	185600	18000	73900	0	277,500
HIPPLE, GLEN H	8	23		ROUTE 101	0.13	0	0	5400	0	5,400
HOFFHEIMER, MARY S	7	23	00000A	MONUMENT RD	3.5	87500	10600	83600	0	181,700
HOLLINGSWORTH JR, PIERCE	8	16		OLD PETERBOROUGH RD	150.49	0	0	198400	193283	5,117
HOLMES, ALFRED M	19	3		MONUMENT RD	2.4	66600	0	75200	0	141,800
HOLMES, WILLIAM	7	59		GOWING LANE	0.8	95300	600	68800	0	164,700
HOPKINS, THOMAS W	8	50	00000B	BRUSH BROOK RD	13.96	206400	5000	114100	38757	286,743
HOPKINS, TIMOTHY	3	32	00000A	PAGE RD	2.09	160900	7700	128000	0	296,600
HOPKINS, TIMOTHY	3	32	00000A	PAGE RD	0	94100	0	0	0	94,100
HORGAN, KAREN ENG REV. TRUST	17	4		MAIN ST	0.98	137600	3500	92500	0	233,600
HORN, KEVIN P	4	61		DOOE RD	1.5	126500	4700	61200	0	192,400
HORN, STEVEN	7	24		MONUMENT RD	0.75	162000	1400	66500	0	229,900
HOWARD, LYNN	3	13	00000C	FIRE LANE 3	41	69900	900	373900	205954	238,746
HOWE, MICHAEL	4	44		DOOE RD	5.5	224700	3500	86100	0	314,300
HSBC BANK USA	17	1	00000A	MAIN ST	2.01	212400	7800	111600	0	331,800
HUBNER, DEVON P.	4	41		GOLDMINE RD	2.5	86900	11400	92000	0	190,300
HUNGERFORD, ANDREW &	16	31		DUBLIN RD	1.1	190200	16800	86200	0	293,200
HUNT, WAYNE	5	28		MAIN ST	3.44	94300	500	65800	0	160,600
HUNTER, WILLIAM BRUCE	6	33		CHURCH ST	1.38	345500	0	79500	0	425,000
HUNTER, WILLIAM BRUCE	6	34		CHURCH ST	0.13	0	0	2200	0	2,200
IMHOFF, PETER H	6	47	00000B	OLD HARRISVILLE RD	30.34	789400	5000	171100	34067	931,433
INDIAN RIDGE ASSOCIATES	10	16		LAKE ROAD	0.02	0	0	28600	0	28,600
INDUNI, MICHAEL	3	14		OXBOW ROAD	2.4	200900	19900	71500	0	292,300
INTERVAL CONSTRUCTION CORP.	8	12		BERNIER LANE	42.298	66400	3100	101700	21280	149,920
JACKSON, BRADLEY C	8	50		BRUSH BROOK RD	2.03	0	0	69800	69538	262
JACKSON, BRADLEY C	8	50	3	SPRUCE RIDGE ROAD	4.12	0	0	84700	84169	531
JACKSON, BRADLEY C	8	50	4	SPRUCE RIDGE ROAD	2.07	0	0	76900	76633	267

PROPERTY ASSESSMENTS
AS OF DECEMBER 31, 2010

Owner	Map	Lot	Sub	Location	Acres	Building	Other	Land	CU Credit	
JACKSON, BRADLEY C	8	50	6	SPRING ROAD	2.92	0	0	72800	72423	377
JACKSON, BRADLEY C	8	50	7	SPRUCE RIDGE ROAD	2.18	0	0	77300	77019	281
JACKSON, BRADLEY C	8	50	8	SPRUCE RIDGE ROAD	2.16	225300	3000	90900	0	319,200
JACKSON, BRADLEY C	8	50	9	SPRUCE RIDGE ROAD	2.41	0	0	78200	77993	207
JACKSON, GUY L. &	7	1		UPPER JAFFREY RD	4	228300	26600	165300	0	420,200
JACKSON, GUY L. &	7	1		UPPER JAFFREY RD		0	8600	0	0	8,600
JACOBS, CARL BEARSE TRUST	5	71	00000B	OLD MARLBOROUGH RD	9.6	59300	1500	127700	0	188,500
JACOBSON, MARY D. &	17	20		MAIN ST	1.16	112300	10900	94200	0	217,400
JADAK REALTY TRUST	3	67		WINDMILL HILL RD	24.7	359200	16800	300000	96785	579,215
JADAK REALTY TRUST	3	67		WINDMILL HILL RD		174200	0	0	0	174,200
JADAK REALTY TRUST	7	18	00000E	CHESTNUT HILL ROAD	3.1	0	0	73400	0	73,400
JADAK REALTY TRUST	7	18	00000G	CHESTNUT HILL ROAD	4.12	0	0	117800	0	117,800
JADAK REALTY TRUST	7	18	00000H	CHESTNUT HILL ROAD	4.05	0	0	117600	0	117,600
JADASZEWSKI, ERIC S	8	27	00000D	BRUSH BROOK RD	14.013	159100	20900	190600	86550	284,050
JAMES, CHRISTOPHER P	7	16		OLD COUNTY RD	3.7	213300	22600	97700	0	333,600
JAMES, JR., ALEXANDER-TRUSTEE	10	1		LAKE ROAD	0.05	0	17100	42500	0	59,600
JAMES, JR., ALEXANDER-TRUSTEE	10	29		FERNLEA DR	4.2	172100	11600	172500	0	356,200
JAMESON, DEBBIE A	4	78	00000D	MOSSEY LANE	2.5	210600	5000	63800	0	279,400
JEAN FAMILY REV. TRUST OF 2008	4	67	00000D	DOOE RD	5	168300	4000	71200	4587	238,913
JEAN FAMILY REV. TRUST OF 2008	4	67	00000E	VALLEY RD	4.179	187100	2800	76800	6121	260,579
JEAN FAMILY REV. TRUST OF 2008	4	67	00000F	VALLEY RD	4.163	0	0	72700	72181	519
JOHNSON, ELIZABETH REVOCABLE	4	53	00000A	HIGH RIDGE RD	4.59	453200	11400	142200	0	606,800
JOHNSON, SCOTT	4	53	00000B	HIGH RIDGE RD	5.5	290500	3000	140700	0	434,200
JOKI, RONALD W	20	1		EAST SHORE RD	0.39	28500	-50000	85700	0	64,200
JONES, GREGORY	3	60	00000A	WINDMILL HILL RD	2.99	197500	1200	81700	0	280,400
JOST,WILLARD H.& CAROL A.	8	34	00000C	RICHARDSON ROAD	0.6	0	0	6000	0	6,000
JUTRAS, CHRISTOPHER	7	58		MAIN ST	13.3	167400	2200	113100	0	282,700
KARLSON,RONALD E.	7	54		GERRY RD	18	186400	0	117700	42290	261,810
KARO, KARENA M.	8	29		COBB MEADOW RD	0.6	100400	1400	59600	0	161,400
KASTNER, DOROTHY	8	27		WALKER RD	3	86600	0	77400	0	164,000
KEANE, GEORGE K	21	30		BOULDER DR	3.98	141300	4500	85400	0	231,200
KELLY JR, EDMOND REVOC. TRUS	10	21		BARNEY RD	3.05	252600	22700	173800	0	449,100
KELLY,LIAM M.	3	32	00000J	FORBUSH RD	2.05	227800	3000	78100	0	308,900
KEMP, LAWRENCE D.	7	40		COBB MEADOW RD	1.6	164800	11200	60300	0	236,300
KENERSON, JOHN B.	8	36		BRUSH BROOK RD	4.1	126500	3000	112800	0	242,300
KENERSON, JOHN B.	8	36		RTE 137	0	92500	0	0	0	92,500
KENNEDY, HEIDI	7	5	00000D	CHESTNUT HILL ROAD	5.208	347700	8500	94600	0	450,800
KENNEDY, THOMAS A	4	29		GOLDMINE RD	1.2	81700	10600	82300	0	174,600
KENNEY, THOMAS	4	27		ROUTE 101	0.25	0	0	5300	0	5,300
KEOUGH, BRUCE W.	6	5		SUMNER RD	106.1	629200	34700	565900	262445	967,355
KEOUGH, BRUCE W.	6	5		OLD MARLBOROUGH RD	0	116400	31200	0	0	147,600
KEOUGH, BRUCE W.	6	5		OLD MARLBOROUGH RD		130500	0	0	0	130,500
KEURULAINEN, JOHN A	8	9		MAIN ST	2.08	161000	6800	102900	0	270,700
KIERSTEAD, JAIMIE B.	4	38		GOLDMINE RD	2.2	101300	8500	106900	0	216,700
KILSON, MARTIN LIVING TRST	7	6		WINDMILL HILL RD	11	243100	6000	106500	0	355,600
KING, CLARENCE H. III	1	16	00000B	OLD MARLBOROUGH RD	70	413400	23500	324500	157302	604,098
KING, MICHAEL B	4	47	1	DOOE RD	5	0	0	76900	76384	516
KING, MICHAEL B	4	47	2	DOOE RD	19.23	175300	8500	117100	48951	251,949
KING, MICHAEL B	4	48	2	DOOE RD	9.98	0	0	86800	85770	1,030
KING, SHEILA D	4	53	00000D	HIGH RIDGE RD	4	148200	0	61200	0	209,400
KINGDOM CHRISTIAN MINISTRIES	1	8		OLD MARLBOROUGH RD	133	143200	4600	338200	149470	336,530
KINGDOM CHRISTIAN MINISTRIES	5	64		FAIRWOOD RD	141.7	667900	26200	1009600	43484	1,660,216
KINGDOM CHRISTIAN MINISTRIES	5	64		FAIRWOOD RD	0	130000	17300	0	0	147,300
KINGDOM CHRISTIAN MINISTRIES	5	64		FAIRWOOD RD	0	312400	3200	0	0	315,600
KINGDOM CHRISTIAN MINISTRIES	5	64		MARSTALLER DRIVE	0	375900	0	0	0	375,900
KINGDOM CHRISTIAN MINISTRIES	5	64		MARSTALLER DRIVE	0	259100	1900	0	0	261,000
KINGDOM CHRISTIAN MINISTRIES	5	64		CHURCH CIRCLE	0	708200	0	0	0	708,200
KINGDOM CHRISTIAN MINISTRIES	5	64		MARSTALLER DRIVE	0	254300	0	0	0	254,300
KINGDOM CHRISTIAN MINISTRIES	5	64		MARSTALLER DRIVE	0	163300	4500	0	0	167,800
KINGDOM CHRISTIAN MINISTRIES	5	64		OLD MARLBOROUGH RD	0	440300	6200	0	0	446,500
KINGDOM CHRISTIAN MINISTRIES	5	64		MARSTALLER DRIVE	0	167800	1100	0	0	168,900
KINGDOM CHRISTIAN MINISTRIES	5	64		MARSTALLER DRIVE	0	187200	0	0	0	187,200
KIPKA, COLIN D.	7	15	00000B	PIERCE RD	6.6	229600	0	88800	0	318,400
KNAPP, JUDITH A.	7	16	00000B	PIERCE RD	4.18	106300	13300	81500	0	201,100
KNIGHT, GORDON R	4	18	00000A	OLD PETERBOROUGH RD	8.91	172600	30100	168800	0	371,500
KNIGHT, GORDON R	8	14		OLD PETERBOROUGH RD	11.42	143400	11600	126200	0	281,200
KNIGHT, THOMAS	3	58		WINDMILL HILL RD	4.6	198400	30400	87700	0	316,500
KNIGHT, THOMAS	8	14	00000A	OLD PETERBOROUGH RD	4.13	32500	600	149000	0	182,100
KNIGHT, THOMAS	8	14	00000A	OLD PETERBOROUGH RD	0	74600	1200	0	0	75,800

PROPERTY ASSESSMENTS
AS OF DECEMBER 31, 2010

Owner	Map	Lot	Sub	Location	Acres	Building	Other	Land	CU Credit	
KNIGHT, THOMAS	8	14	00000C	OLD PETERBOROUGH RD	29.8	0	0	164500	160656	3,844
KNIGHT, TIMOTHY	8	14	00000B	OLD PETERBOROUGH RD	11.6	172000	23700	109600	28710	276,590
KNORR, WILLIAM J.	3	32	00000B	PAGE RD	2	245500	3000	77900	0	326,400
KOESTER, BRIAN S	3	38	00000A	CRAIG RD	3.62	122600	2200	79600	0	204,400
KORPI, JAMES	7	18	00000I	CHESTNUT HILL ROAD	4.04	307800	6500	146100	0	460,400
KORPI, JOHN W.	7	46	00000H	EAST HARRISVILLE RD	3.36	133700	16400	87400	0	237,500
KORPI, LEONARD F.	6	11	00000B	MCFARLAND LANE	12.7	568500	17500	282000	28338	839,662
KORPI, LEONARD F.	12	8		LAKE ROAD	0.1	0	39100	96300	0	135,400
KORPI, MARY L ET AL	3	74	00000A	PARSONS RD	57.81	0	0	147300	143767	3,533
KORPI, RALPH P.	4	4	00000A	LOWER JAFFREY RD	2.12	37600	800	66800	0	105,200
KORPI, SCOTT P	5	4		CHESHAM RD	1	98400	3200	74100	0	175,700
KORPI, STEPHAN P. ET AL	4	4		LOWER JAFFREY RD	2.45	102300	4100	75400	0	181,800
KOSKELA, OTTO A	4	65		VALLEY RD	0.7	98400	0	61000	0	159,400
KOSKELA, OTTO A	4	75		VALLEY RD	86	112100	10500	239200	161156	200,644
KOSKELA, OTTO A	4	77		PERRY PASTURE RD	1	0	0	7800	7780	20
KURILLA, JOHN M	7	8	00000B	WINDMILL HILL RD	6.78	129100	0	112400	0	241,500
KURILLA, JOHN M	7	8	00000B	WINDMILL HILL RD		221300	1500	0	0	222,800
KUSMER-PLUDE FAMILY TRUST	15	2		LAKE ROAD	4.08	229800	5300	180300	0	415,400
LADUE, JOHN J	7	46	00000F	EAST HARRISVILLE RD	3.8	150000	0	89200	0	239,200
LAFLAMME, LAWRENCE S	3	69	00000A	WINDMILL HILL RD	2.53	139600	3800	89400	0	232,800
LAFOND, GARRY J.	5	52		FARNUM RD	6	171500	20300	74400	0	266,200
LAFORTUNE, THOMAS	7	19		MAIN ST	9.5	233900	300	144000	0	378,200
LAMBERT, DENNIS	7	65		COBB MEADOW RD	0.18	0	0	2700	0	2,700
LAMBERT, DENNIS	7	66		COBB MEADOW RD	2	0	0	61500	0	61,500
LAMONTAGNE, RONALD W	8	46		BRUSH BROOK RD	12.48	211500	17400	109900	30653	308,147
LAMOUREUX, CHARLES	20	4		EAST SHORE RD	0.48	42300	900	97700	0	140,900
LANDRIANI FAMILY REV. TRUST	4	53	00000K	HIGH RIDGE RD	4.5	201200	2500	112700	0	316,400
LANGBY, ELISABETH	2	1	00000D	OLD TROY RD	65.5	0	0	252800	174908	77,892
LANGEN, MARY	7	61		COBB MEADOW RD	2.36	90900	9100	104300	0	204,300
LANGEN, MARY	7	61		COBB MEADOW RD	0	36200	0	0	0	36,200
LAPIERRE, WILLIAM C	4	73	00000A	PERRY PASTURE RD	12.27	309200	3000	106900	46711	372,389
LAPINSKY, ALBERT	8	2		LOWER JAFFREY RD	3.13	64200	13000	86500	0	163,700
LAPOINTE, CHRISTOPHER	8	50	10	SPRUCE RIDGE ROAD	2.65	315400	3000	79100	0	397,500
LASKY, ERIC M.	7	14		PIERCE RD	2.98	167900	3000	96700	0	267,600
LASKY, ERIC M.	7	14		PIERCE RD	0	53300	55600	0	0	108,900
LATCHIS, EUGENIA K	14	8		MAIN ST	0.03	0	0	18100	0	18,100
LATCHIS, EUGENIA K	14	9		MAIN ST	0.1	0	0	20400	0	20,400
LATCHIS, EUGENIA K	14	14		MERYMAN RD	1.3	238000	35400	118800	0	392,200
LATTI, RICHARD	4	56		VALLEY RD	10.8	0	0	130700	129771	929
LAWLER, GERALD A	8	37	00000E	BRUSH BROOK RD	4.84	141500	900	93000	0	235,400
LAWRENCE, STEVEN L.	3	53		WINDMILL HILL RD	8.849	111200	2500	98500	20345	191,855
LAWRENCE, STEVEN L.	3	53	00000C	LOWER JAFFREY RD	17.408	0	0	129600	128103	1,497
LAWRENCE, THEODORE L	4	78		PERRY PASTURE RD	26.1	110500	7500	148000	72358	193,642
LAWRENCE, THEODORE L	4	79		PERRY PASTURE ROAD	2.7	0	0	70000	69946	54
LEE, HENRY	7	3	00000A	UPPER JAFFREY RD	6	0	12400	89000	0	101,400
LEE, HENRY	11	3		LAKE ROAD	0.7	98800	3000	472700	0	574,500
LEE, HENRY	11	3		LAKE ROAD	0	43800	0	0	0	43,800
LEE, HENRY	11	3	1	LAKE ROAD	0.25	41400	10500	200000	0	251,900
LEHMANN, MICHAEL	6	36		MAIN ST	13.5	209000	18200	134300	33528	327,972
LEHMANN, MICHAEL	6	37		DUBLIN RD	81	0	0	255200	220775	34,425
LEONARD, KARIN L	7	8	00000D	PIERCE RD	2.18	0	0	63300	0	63,300
LEONARD, KARIN L	7	8	00000E	PIERCE RD	2.18	157100	1500	74400	0	233,000
LETOURNEAU, BECKY A	3	32	00000K	CRAIG RD	2.05	311500	14200	78100	0	403,800
LEVENE, DAVID R. &	4	53	00000E	HIGH RIDGE RD	5.65	293000	16100	71800	0	380,900
LEVENE, STEVEN	15	18		FROTHINGHAM RD	1.2	0	0	23600	0	23,600
LEVENE, STEVEN	15	20		OLD COMMON RD	3	542800	23700	129600	0	696,100
LEVENTHAL, FRED M. & JEAN H.	3	61	00000A	WINDMILL HILL RD	5	124300	0	76500	0	200,800
LEWANDOWSKI, STANLEY	4	74		VALLEY RD	0.5	100800	6900	44000	0	151,700
LEWICKE, BETTE	21	8		GRANITE CIRCLE	2.85	145400	3000	84500	0	232,900
LEWIS, JOHN	4	31		GOLDMINE RD	39.64	395100	48600	330000	142375	631,325
LEWIS, JOHN	4	31	00000A	GOLDMINE RD	2.82	0	0	67300	66940	360
LEWIS, JOHN	4	31	00000D	GOLDMINE RD	2.59	0	0	66800	66469	331
LEWIS, RICHARD &	4	53	00000C	HIGH RIDGE RD	9	206900	0	81200	0	288,100
LIZOTTE, THEODORE	4	64		DOOE RD	3	150600	2400	73500	0	226,500
LORING, JANICE A.	3	74		PARSONS RD	82.1	104100	13400	333300	245331	205,469
LOVERING, ROBERT R	8	37	00000B	BRUSH BROOK RD	3.3	212700	1000	137200	0	350,900
LOWENTHAL, HARRY	7	50	00000E	MANDO LANE	19.37	329000	1700	117500	48859	399,341
LUCAS, MICHELLE	7	44	00000B	EAST HARRISVILLE RD	0.9	135900	14600	73400	0	223,900
LUKE, RACHAEL K	8	43	00000A	SPRING ROAD	2.002	186000	0	69700	0	255,700

PROPERTY ASSESSMENTS
AS OF DECEMBER 31, 2010

Owner	Map	Lot	Sub	Location	Acres	Building	Other	Land	CU Credit	
LYLE, CHARLES F. &	3	34		CRAIG RD	2	250600	3500	66200	0	320,300
MACK, ROSEMARY N.	16	8		CHURCH ST	1.6	215800	44300	76500	0	336,600
MACKENZIE NORTH HOLDINGS LL	8	5		LOWER JAFFREY RD	2.67	151700	1600	105900	0	259,200
MACKEY, SCOTT C	3	50		WINDMILL HILL RD	0.41	0	0	12000	0	12,000
MACKEY, SCOTT C	3	51		LOWER JAFFREY RD	5	108300	8400	84400	0	201,100
MACKEY, SCOTT C	4	10		LOWER JAFFREY RD	0.65	0	0	600	0	600
MACKINNON, RICHARD A	3	73	00000A	PARSONS RD	5.1	212300	26400	89500	0	328,200
MACMILLAN, FRED.W.REV.TRUST	1	1		ESTAWELLA RD	85.41	256200	22000	351900	238840	391,260
MACVEAGH, JR, CHARLTON	14	12		MAIN ST	0.03	0	800	18100	0	18,900
MACY, SEAN REVOCABLE TRUST	3	46		LOWER JAFFREY RD	14	258500	32800	329400	85260	535,440
MACY, SUZAN R.	4	1		LOWER JAFFREY RD	105	352400	7700	316000	161239	514,861
MAGUIRE, FRANCIS	1	8	00000B	OLD TROY RD	2.97	150000	3600	87700	7560	233,740
MANOSH, LARRY W	20	1	00INT2	EAST SHORE RD	0.195	32900	50000	0	0	82,900
MARCHAND, RENE	20	43		LADY SLIPPER LANE	0.35	66100	2600	44400	0	113,100
MARCHAND, RENE	20	44		LADY SLIPPER LANE	0.37	0	1200	32800	0	34,000
MARKUSON, DAVID & NANCY	5	38		MAIN ST	2	249000	15100	259300	0	523,400
MARLOWE DAVID DEFOREST	7	38		EAST HARRISVILLE RD	2.54	20300	6100	49200	0	75,600
MARRINER, THOMAS	18	2		OLD COUNTY RD	2.09	184600	0	74100	0	258,700
MARTIN, MEREDITH REVOC. TRST	4	45	00000A	DOOE RD	2.7	156600	0	80600	0	237,200
MARTIN, THOMAS	21	37		BOULDER DR	2.03	190300	9200	78000	0	277,500
MARTLAND, DAVID A	4	53		HIGH RIDGE RD	4.23	300200	14300	147700	0	462,200
MARTLAND, DAVID A	4	53	00000J	HIGH RIDGE RD	1.58	0	0	79600	0	79,600
MATTESEN, NANCY L	2	12	00000A	BURPEE RD	17.2	0	0	118500	117021	1,479
MATTSON, KERWIN M	4	45		DOOE RD	4.8	58100	1100	67600	0	126,800
MATTSON, KERWIN M.	2	6		BURPEE RD	5.84	87300	5400	83900	0	176,600
MATTSON, MARYANN	4	46		DOOE RD	9.5	239400	800	105800	0	346,000
MCALEER, LINDA REV. LIV. TRUST	3	13	00000E	UPPER JAFFREY RD	10.39	0	0	97000	95657	1,343
MCALEER, LINDA REV. LIV. TRUST	3	13	00000F	UPPER JAFFREY RD	9.57	377300	16600	155400	21112	528,188
MCDONALD, BRIAN REVOC. TRUS	16	42		MAIN ST	1.17	182700	3800	94300	0	280,800
MCINTYRE, ELIZABETH A	4	49	00000B	VALLEY RD	5.06	114000	0	84200	0	198,200
MCKENNA, ALICE REVOC. TRUST	6	27	00000A	UPPER JAFFREY RD	5.2	0	0	79100	78592	508
MCKENNA, ALICE REVOC. TRUST	6	28		UPPER JAFFREY RD	21	137800	15500	208600	124824	237,076
MCKENNA, FRANCIS E	1	12		OLD MARLBOROUGH RD	17.8	184400	5000	209900	70162	329,138
MCKENNA, FRANCIS E	8	27	00000A	BRUSH BROOK RD	8.2	137000	0	119100	0	256,100
MCKENNA, JOHN J. REVOC.TRUST	5	67		OLD MARLBOROUGH RD	9	0	0	65800	0	65,800
MCKENNA, JOHN J. REVOC.TRUST	5	71	00000D	STONE POND RD	0.44	0	0	14500	0	14,500
MCLEAN, A. GEORGE &	6	11		MCFARLAND LANE	20.3	697800	19200	393900	45223	1,065,677
MCLEAN, A. GEORGE &	10	12		LAKE ROAD	0.62	0	16200	240800	0	257,000
MCLEAN, DWAYNE E.	4	5	00000B	LOWER JAFFREY RD	3.3	133900	41100	78700	0	253,700
MCLEAN, ERNEST L	4	5		LOWER JAFFREY RD	7.24	132900	9700	97200	0	239,800
MCLEAN, MARK A.	4	5	00000A	LOWER JAFFREY RD	3.46	106100	1600	75100	0	182,800
MCLELLAN FAMILY REV. TRUST	2	3		MILLBROOK RD	277.7	134300	4600	606300	422467	322,733
MCLELLAN FAMILY REV. TRUST	2	3		OLD TROY RD	0	66200	3900	0	0	70,100
MCLELLAN FAMILY REV. TRUST	6	3	00000A	OLD TROY RD	5.23	208000	12100	104400	0	324,500
MCLELLAN FAMILY REV. TRUST	10	5		LAKE ROAD	0.04	0	0	35700	0	35,700
MCLELLAN, KENNETH E	4	48	3	DOOE RD	8.8	154500	11800	91400	0	257,700
MCLEOD, DAVID T	7	26	00000E	MONUMENT RD	3.4	107500	0	74500	0	182,000
MCMAHON, SHAUN T.	17	6		MAIN ST	1.25	164800	9300	94600	0	268,700
MCPEAKE, JOHN	3	14	00000D	UPPER JAFFREY RD	2.4	185100	14900	75200	0	275,200
MEERFIELD REALTY TRUST	5	71	00000A	OLD MARLBOROUGH RD	5.8	164400	11900	135400	0	311,700
MEIKLEJOHN, HARRY Y.	5	35		MAIN ST	2.2	317200	6500	228700	0	552,400
MEISSNER, ROBERT C.	21	31		BOULDER DR	2.92	112300	3000	81400	0	196,700
MERENDA, JAMES	20	27		OFF STONE POND RD	0.36	0	0	23800	0	23,800
MERENDA, JAMES	20	40		LADY SLIPPER LANE	0.3	0	0	13900	0	13,900
MERRICK, CURTIS & KATHY	8	21		MAIN ST	1.1	132700	5300	78400	0	216,400
MERYMAN, ELIZ. REV. TRUST	6	58		MERYMAN RD	3.25	307000	80100	104400	0	491,500
MERYMAN, ELIZ. REV. TRUST	14	7		MAIN ST	0.2	0	0	23800	0	23,800
MIKA, RICHARD L &	13	4		LAKE ROAD	0.29	0	39000	238200	0	277,200
MIKA, RICHARD L &	13	7		LAKE ROAD	4.5	290600	14600	181700	0	486,900
MILLER, PAUL A	7	41		EAST HARRISVILLE RD	10.5	100400	22000	129400	48626	203,174
MILLER, PAUL A	7	46	00000G	EAST HARRISVILLE RD	2.34	0	0	70900	70598	302
MILLS, RICHARD D. &	5	28	00000A	CAMP ROCKNE LANE	3.52	231900	18400	79300	0	329,600
MINER, DORIS	20	5		EAST SHORE RD	0.45	5200	1700	63700	0	70,600
MITCHELL, ARTHUR	7	52		GERRY RD	1.97	72500	3400	57300	0	133,200
MITCHELL, HARLAN R	20	41		LADY SLIPPER LANE	0.53	0	0	15600	0	15,600
MITCHELL, HARLAN R	20	42		LADY SLIPPER LANE	0.76	44200	700	68600	0	113,500
MONADNOCK COMMUNITY BANK	7	18	00000J	CHESTNUT HILL ROAD	3.02	0	0	116500	0	116,500
MONADNOCK NO.3 LLC	17	18		MONUMENT RD	3.75	0	0	77300	0	77,300
MONADNOCK PRESERVATION LLC	6	12	00000A	LAKE ROAD	78.2	0	0	385100	155388	229,712

PROPERTY ASSESSMENTS
AS OF DECEMBER 31, 2010

Owner	Map	Lot	Sub	Location	Acres	Building	Other	Land	CU Credit	
MONADNOCK PRESERVATION LLC	9	3		LAKE ROAD	0.78	0	0	372200	371862	338
MONAGHAN, DENNIS	3	13	00000D	FIRE LANE 3	6.2	169800	26000	90000	0	285,800
MOODY JR, CHARLES C. &	3	7	00000A	UPPER JAFFREY RD	5.01	0	10200	129600	0	139,800
MOORE, F H	6	49		OLD HARRISVILLE RD	4	470400	12800	108000	0	591,200
MOORE, F H	6	49	00000A	OLD HARRISVILLE RD	3	135100	4900	92900	0	232,900
MOORE, GREGORY D. &	7	46	00000A	EAST HARRISVILLE RD	2.05	101200	500	82200	0	183,900
MOORE, JAMES E	21	47		GREENWOOD RD	5.2	112400	3000	125400	0	240,800
MORAN, PETER	4	48	1	DOOE RD	9.64	129500	22000	110100	0	261,600
MORAN, PETER	4	49	00000A	VALLEY RD	5.005	0	0	124000	0	124,000
MORMOR'S STUGA TRUST	3	41		FROST POND	40	35000	6800	313500	96598	258,702
MORMOR'S STUGA TRUST	3	41		FROST POND		162000	0	0	0	162,000
MORRIS, JOHN A.	10	17		LAKE ROAD	0.01	0	0	28000	0	28,000
MORRIS, JOHN A.	10	20		BARNEY RD	1.4	284000	27800	186100	0	497,900
MOSES, ROBERT S	6	42		DUBLIN RD	2	135900	20700	81200	0	237,800
MOSHER, MICHAEL	5	53		MAIN ST	5.2	215300	7300	88900	0	311,500
MOUNTAIN VIEW BIBLE CHURCH	3	29		PAGE RD	30.2	245500	3400	217400	82346	383,954
MUHLENBERG, HENRY F	21	22		BOULDER DR	7.32	217800	5000	96600	0	319,400
MUHONEN, SCOTT M. &	3	14	00000A	OXBOW ROAD	18.1	254300	7300	103600	27765	337,435
MUIR, ROBERT C.	3	32	00000I	FORBUSH RD	2.04	233200	0	78100	0	311,300
MUNN JR., JOHN I	16	12		MAIN ST	0.49	184700	16600	65000	0	266,300
MURPHY, THOMAS J	8	34	00000D	RICHARDSON ROAD	5.76	394400	0	95300	0	489,700
MURPHY, JOHN	3	64		WINDMILL HILL RD	41.1	484100	27900	414200	138684	787,516
MURPHY, JOHN	3	64		WINDMILL HILL RD	0	112300	3000	0	0	115,300
MURRAY, ROGER W	7	44		EAST HARRISVILLE RD	2.8	126400	1000	80900	0	208,300
NAGY, OLGA M. DAVIDSON	6	59	00000F	STONLEA LANE	7.967	214300	107000	158900	0	480,200
NAGY, OLGA M. DAVIDSON	6	59	00000F	STONLEA LANE		194300	3200	0	0	197,500
NAGY, OLGA M. DAVIDSON	14	13		MERYMAN RD	1.5	272500	11200	111000	0	394,700
NAGY, OLGA M. DAVIDSON	14	00007A		MAIN ST	0.08	0	0	19800	0	19,800
NASHUA VALLEY COUNCIL INC	3	15		UPPER JAFFREY RD	40	0	4200	272300	0	276,500
NASHUA VALLEY COUNCIL INC	3	17		UPPER JAFFREY RD	79	86200	20500	317100	0	423,800
NASHUA VALLEY COUNCIL INC	3	17		UPPER JAFFREY RD	0	0	4000	0	0	4,000
NASHUA VALLEY COUNCIL INC	3	18		UPPER JAFFREY RD	0.68	0	0	15800	0	15,800
NASHUA VALLEY COUNCIL INC	3	19		UPPER JAFFREY RD	4.5	38900	47500	599000	0	685,400
NASHUA VALLEY COUNCIL INC	3	19		UPPER JAFFREY RD	0	54100	3600	0	0	57,700
NASHUA VALLEY COUNCIL INC	3	19		UPPER JAFFREY RD	0	43700	0	0	0	43,700
NASHUA VALLEY COUNCIL INC	3	19		UPPER JAFFREY RD	0	51200	0	0	0	51,200
NASHUA VALLEY COUNCIL INC	3	19		UPPER JAFFREY RD		20900	0	0	0	20,900
NASHUA VALLEY COUNCIL INC	3	20		UPPER JAFFREY RD	98	132900	32400	577800	0	743,100
NASHUA VALLEY COUNCIL INC	3	20		UPPER JAFFREY RD	0	29100	16300	0	0	45,400
NASHUA VALLEY COUNCIL INC	3	20		UPPER JAFFREY RD		26400	9300	0	0	35,700
NASHUA VALLEY COUNCIL INC	3	20		UPPER JAFFREY RD		90200	15700	0	0	105,900
NAT. SPIRITUAL ASSEMB. OF THE	17	23		MAIN ST	6.9	475600	11500	116600	0	603,700
NAYLOR, THOMAS &	8	19		MAIN ST	3.75	104000	3200	80100	0	187,300
NELSON, DAVID E	3	53	00000B	LOWER JAFFREY RD	2.05	184300	33000	74000	0	291,300
NELSON, JOHN & JOYCE REV.TR,	17	14		MAIN ST	1	172000	3000	93600	0	268,600
NEVIN, LAWRENCE D. &	21	28		GRANITE CIRCLE	3.51	147800	3000	106500	0	257,300
NEW ENGLAND FORESTRY FOUN	1	7	00000A	OLD TROY RD	100	0	0	315900	311565	4,335
NEW HAMPSHIRE, STATE OF	1	10		OLD MARLBOROUGH RD	46	0	0	109000	0	109,000
NEW HAMPSHIRE, STATE OF	4	10	00000A	LOWER JAFFREY RD	0.11	0	0	1900	0	1,900
NEW HAMPSHIRE, STATE OF	5	17		MAIN ST	17	0	0	115100	0	115,100
NEW HAMPSHIRE, STATE OF	5	17	00000A	MAIN ST	9	0	0	91500	0	91,500
NEW HAMPSHIRE, STATE OF	5	18		MAIN ST	14	0	0	27700	0	27,700
NEW HAMPSHIRE, STATE OF	5	20		MAIN ST	3.4	0	0	8800	0	8,800
NEW HAMPSHIRE, STATE OF	5	21		MAIN ST	75	0	0	249300	0	249,300
NEW HAMPSHIRE, STATE OF	5	44		MAIN ST	1	0	0	46800	0	46,800
NEW HAMPSHIRE, STATE OF	14	1		MAIN ST	0.6	0	0	70800	0	70,800
NEW HAMPSHIRE, STATE OF	14	3		MAIN ST	0.25	0	0	60500	0	60,500
NEW HAMPSHIRE, STATE OF	14	4		MAIN ST	0.5	0	0	95500	0	95,500
NEWCOMBE, JENNIE C.	20	32		EAST SHORE RD	0.834	44000	900	70700	0	115,600
NEWCOMBE, JOHN T	20	9		EAST SHORE RD	0.38	44000	1700	91300	0	137,000
NEWELL, DENNIS H	5	9	00000A	CHESHAM RD	2	97900	2100	82000	0	182,000
NH STATE FISH & GAME DEPT	8	10		ROUTE 101	7	0	0	59700	0	59,700
NICHOLS, MARK L.	8	37	00000O	GREENWOOD RD	5.18	318700	3000	111500	0	433,200
NICHOLSON, MARK	7	46	00000J	MAIN ST	4.034	72900	13500	99100	0	185,500
NIELSEN, ELDEN	19	5	00000A	MONUMENT RD	0.6	79200	0	53600	0	132,800
NIEMELA, BROOKS	3	32	00000L	CRAIG RD	3.8	283400	3300	80500	0	367,200
NIEMELA, CALEB	3	32	00000M	CRAIG RD	3.52	232300	29100	79300	0	340,700
NILES, VIRGINIA	3	6		LEARNED RD	11.19	262100	52300	142100	0	456,500
NILES, VIRGINIA	3	6		LEARNED RD	0	65900	4000	0	0	69,900

PROPERTY ASSESSMENTS
AS OF DECEMBER 31, 2010

Owner	Map	Lot	Sub	Location	Acres	Building	Other	Land	CU Credit	
NIXON, DENNIS W.	8	34		RICHARDSON ROAD	17.6	582500	12600	147600	28640	714,060
NOBLES, WILLIAM H	21	19		BOULDER DR	2.33	222800	3000	83300	0	309,100
NOFTLE, ROBERT	7	18	00000B	CHESTNUT HILL ROAD	3.11	0	0	113800	0	113,800
NOFTLE, ROBERT	7	18	00000D	CHESTNUT HILL ROAD	2.96	0	0	100500	0	100,500
NORTHERN N.E. TELEPHONE	4	17		OLD PETERBOROUGH RD	0.23	0	0	9000	0	9,000
O BENLAND, ROBERT	3	16		UPPER JAFFREY RD	4	132000	16800	140000	0	288,800
OBER, RICHARD	3	13	00000B	UPPER JAFFREY RD	2.5	210400	21700	86900	0	319,000
O'BRIEN, DANA B.	8	34	00000B	RICHARDSON ROAD	5	248700	0	128000	0	376,700
O'CONNELL, TIMOTHY &	7	4	00000B	CHESTNUT HILL ROAD	5.69	300800	0	126000	0	426,800
O'CONNELL, TIMOTHY H. &	21	13		BOULDER DR	3.12	208000	3000	82200	0	293,200
OJA, JEFFREY W. &	1	8	00000A	OLD TROY RD	2.173	162500	5000	68200	569	235,131
OJA, WILLARD	4	39	00000A	GOLDMINE RD	1.5	130400	26000	88000	0	244,400
O'ROURKE, DANIEL J	16	41		MAIN ST	3.75	266000	34800	104600	0	405,400
OUELLETTE, PAULINE F.	3	48		LOWER JAFFREY RD	16	72200	100	142800	67194	147,906
PABO, MARCIA J	5	71		OLD MARLBOROUGH RD	5.2	294600	25300	186100	0	506,000
PABO, MARCIA J	5	71		OLD MARLBOROUGH RD	0	92700	3000	0	0	95,700
PACELLI, LOUIS	7	50	00000D	GERRY RD	6.94	0	0	77700	0	77,700
PACILLO, CAROL A & ELIZABETH	18	1		OLD COUNTY RD	5.6	73000	0	76100	0	149,100
PAICE, SCOTT G.	7	8	0000B1	WINDMILL HILL RD	2.08	193600	8800	74100	0	276,500
PALLOTTA, RALPH	8	32	00000D	BRUSH BROOK RD	45.4	662100	43600	215000	108685	812,015
PALLOTTA, RALPH	21	20		BOULDER DR	13.76	255700	5600	124100	39434	345,966
PAP, PETER B	12	3		LAKE ROAD	1.75	0	0	342700	0	342,700
PAP, PETER B	12	3	00000A	MAURAN LANE	2.25	214400	30600	157700	0	402,700
PAP, PETER B	17	15		MAIN ST	1.96	333900	6600	124700	0	465,200
PARKER, CHRISTOPHER M.	8	24	00000A	COBB MEADOW RD	7.91	222800	500	101700	0	325,000
PARKER, J WESTON	17	16	00000A	MONUMENT RD	1.27	0	0	67400	0	67,400
PASCUCCI, EDWARD S	3	64	00000A	PIERCE RD	5.7	211700	5600	86800	0	304,100
PB PROJECT MGT	4	21	00000A	OLD PETERBOROUGH RD	23	0	0	140100	0	140,100
PEABODY, PAMELA R	10	27		HIGHFIELD LANE	1.2	254200	15800	134700	0	404,700
PEASE, GREGORY	3	8		UPPER JAFFREY RD	1.7	251300	22300	72700	0	346,300
PERKINS, STEPHEN C.	3	44	00000A	KORPI RD	1	169500	0	78000	0	247,500
PETERBOROUGH SPORTSM. CLUB	4	22		OLD PETERBOROUGH RD	21	90700	8500	292500	169294	222,406
PETRONE, AUGUSTA HENDERSON	3	1		WINDMILL HILL RD	75	1016800	90500	459000	0	1,566,300
PETRONE, AUGUSTA HENDERSON	3	2		UPPER JAFFREY RD	29	0	14900	327700	0	342,600
PETTY, DAVID W	8	37	00000H	GREENWOOD RD	4.14	0	0	142200	0	142,200
PFUNTNER, MATTHEW	7	46	00000B	EAST HARRISVILLE RD	10.4	173800	17600	121600	0	313,000
PHILLIPS, DAVID A	4	30		GOLDMINE RD	2.16	111200	0	81800	0	193,000
PHOENIX HOUSE OF NE	7	15		PIERCE RD	13.3	412500	28400	308900	0	749,800
PHOENIX HOUSE OF NE	7	15		PIERCE RD	0	123600	2400	0	0	126,000
PHOENIX HOUSE OF NE	7	15		PIERCE RD	0	165500	0	0	0	165,500
PHOENIX HOUSE OF NE	7	15		PIERCE RD	0	39300	0	0	0	39,300
PHOENIX HOUSE OF NE	7	15		PIERCE RD	0	65400	0	0	0	65,400
PHOENIX HOUSE OF NE	7	15		PIERCE RD	0	113600	0	0	0	113,600
PICKFORD, HUBERT	4	25		GOLDMINE RD	2	168800	9000	85700	0	263,500
PICKFORD, JAMES C	4	62		DOOE RD	6.8	0	0	69600	0	69,600
PICKFORD, RENEE	8	25		MAIN ST	2	83300	7100	102500	0	192,900
PICKFORD, RENEE	8	25		MAIN ST	0	22900	0	0	0	22,900
PICKFORD, RICHARD E.	4	72		VALLEY RD	2.29	84300	0	83200	0	167,500
PICKFORD, RICHARD E.	4	72	00000C	VALLEY RD	11.64	0	0	108300	37356	70,944
PICKFORD, RICHARD E.	4	73		VALLEY RD	2.02	0	19300	66800	1547	84,553
PICKFORD, RICHARD E.	4	76		PERRY PASTURE RD	3	0	0	8600	8540	60
PIERCE, JOHN B. REVOC. TRUST	8	38		BRUSH BROOK RD	8.6	286900	17400	103800	0	408,100
PILLSBURY, CHARLES	7	46		MAIN ST	4.027	222600	3000	119000	0	344,600
PILLSBURY, CHARLES	18	8		MAIN ST	4.31	203200	40100	100200	0	343,500
PILLSBURY, CHARLES	18	8		MAIN ST		0	3000	0	0	3,000
PILLSBURY, CHARLES	18	8	00000A	OLD COUNTY RD	4.02	0	1700	73000	0	74,700
PINNEY, ALLAN	7	71	00000A	COBB MEADOW RD	3.62	149400	7500	84100	0	241,000
PINNEY, ARNOLD &	7	69		COBB MEADOW RD	3.4	98200	0	83200	0	181,400
PINNEY, MADELENE	7	71	00000B	COBB MEADOW RD	5.05	0	7200	17600	0	24,800
PISCIOTTA, RICHARD	8	37	00000M	GREENWOOD RD	2.22	190000	3600	89500	0	283,100
PLIMPTON, MICAH	8	44		BRUSH BROOK RD	7	0	200	84600	17399	67,401
PLIMPTON, MICAH	8	45		BRUSH BROOK RD	4.25	70000	6800	91000	11424	156,376
POISSON, JOHN M	20	8		EAST SHORE RD	0.55	39600	600	115800	0	156,000
POMPILIA ASSOCIATES	6	18		PUMPELLY LN	18.86	87500	3000	159100	0	249,600
POMPILIA ASSOCIATES	6	18	00000B	SNOW HILL RD	14.7	0	0	155100	0	155,100
POOL, ELIZABETH	15	5		FIRE LANE 1	0.07	0	0	67000	0	67,000
POOL, ELIZABETH 1998 TRUST	6	16		SNOW HILL RD	20.5	490700	17500	483000	82013	909,187
POWELL, JEFFREY	3	11		OXBOW ROAD	15.9	198300	12600	119400	41768	288,532
PRATT, JOHN & ELSI REV.TRUST	4	55		VALLEY RD	22	165700	4100	159200	79580	249,420

PROPERTY ASSESSMENTS
AS OF DECEMBER 31, 2010

Owner	Map	Lot	Sub	Location	Acres	Building	Other	Land	CU Credit	
PRIMAVERA, VALERIE E	2	11		BURPEE RD	6	0	0	70600	69826	774
PUBLIC SERVICE OF NH	5	10		CHESHAM RD	0.44	0	3055500	50200	0	3,105,700
PUBLIC SERVICE OF NH	UTL	00PSNH	TOWER	BEECH HILL	0	0	90000	0	0	90,000
PUTNAM 1956 TRUST, DAVID	5	12		MARLBOROUGH RD	12	0	0	100500	99468	1,032
PUTNAM 1956 TRUST, DAVID	5	15		MARLBOROUGH RD	655	0	0	440700	384370	56,330
PUTNAM 1956 TRUST, DAVID	5	16		MARLBOROUGH RD	1.5	0	0	20000	19871	129
PUTNAM 1956 TRUST, DAVID	5	19		MARLBOROUGH RD	3	0	0	70700	70442	258
PUTNAM 1956 TRUST, DAVID	5	23		MARLBOROUGH RD	62.5	0	0	115000	109687	5,313
PUTNAM 1956 TRUST, DAVID	5	24		MARLBOROUGH RD	0.5	0	0	5500	5457	43
PUTNAM 1956 TRUST, DAVID	5	25		MARLBOROUGH RD	8	0	0	19300	19028	272
PUTNAM 1956 TRUST, DAVID	5	26		MARLBOROUGH RD	0.63	0	0	6100	6019	81
PUTNAM 1956 TRUST, DAVID	5	39		MARLBOROUGH RD	74	0	0	202500	197024	5,476
PUTNAM 1956 TRUST, DAVID	5	40		MARLBOROUGH RD	0.25	0	0	3500	3485	15
PUTNAM 1956 TRUST, DAVID	5	41		MARLBOROUGH RD	25.8	0	0	96000	94091	1,909
PUTNAM 1956 TRUST, DAVID	5	65		MARLBOROUGH RD	280	0	0	458200	375105	83,095
PUTNAM 1956 TRUST, DAVID	20	20		OFF STONE POND RD	3.4	0	0	27500	27208	292
PUTNAM 1956 TRUST, DAVID	20	21		STONE POND RD	0.49	0	0	20800	20783	17
PUTNAM 1956 TRUST, DAVID	20	22		STONE POND RD	0.24	0	0	16800	16754	46
PUTNAM 1956 TRUST, DAVID	20	23		STONE POND RD	0.24	0	0	16800	16792	8
PUTNAM 1956 TRUST, DAVID	20	24		KERSHAW AVE	0.48	0	0	20700	20684	16
PUTNAM 1956 TRUST, DAVID	20	25		OFF STONE POND RD	0.31	0	0	18000	17973	27
PUTNAM 1956 TRUST, DAVID	20	26		OFF STONE POND RD	0.36	0	0	18800	18769	31
PUTNAM, ALEXANDRA 1992 TRUS	1	3		OLD TROY RD	117	0	0	322600	300136	22,464
PUTNAM, DAVID F 1956 TRUST	5	2		MARLBOROUGH RD	64	0	0	193700	188196	5,504
RAGGED EDGE REALTY	17	25		MAIN ST	2.6	277000	0	135100	0	412,100
RAGGED EDGE REALTY	17	25		MAIN ST	0	484300	14100	0	0	498,400
RAJANIEMI, DWAYNE S.	4	62	00000B	DOOE RD	10.75	168400	17500	103300	0	289,200
RAJANIEMI, P. ALBERT	4	13		LOWER JAFFREY RD	8	114600	10200	113200	0	238,000
RALEIGH, JOHN	19	4		MONUMENT RD	0.94	94800	0	75200	0	170,000
RAU, LAWRENCE R	4	78	00000G	PERRY PASTURE RD	14	247500	7300	106400	0	361,200
RAWLS, FLORENCE	3	5		UPPER JAFFREY RD	135.6	256100	4000	735800	428856	567,044
RAWLS, FLORENCE	3	5		UPPER JAFFREY RD	0	111800	0	0	0	111,800
RAYMOND, CHRISTOPHER LOW	3	6	00000B	LEARNED RD	5.213	169300	3000	85400	0	257,700
REBOLLEDO, RICHARD G	3	32	00000F	FORBUSH RD	2.45	314200	0	92200	0	406,400
REDEVCO LTD	1	17		OLD MARLBOROUGH RD	20.68	405400	72200	213500	70419	620,681
REED, KARL A.	16	1		MAIN ST	1.75	193600	38400	96600	0	328,600
REINERS, SUSAN	18	26		OLD COUNTY RD	0.92	119800	30500	74300	0	224,600
REPACI REV.TRST, JAS.&STEPH.	21	26		BOULDER DR	2.06	230100	3000	82200	0	315,300
RESNICK, LAWRENCE A	3	42	00000A	FROST POND	0.66	94200	4800	134900	0	233,900
RICE, THOMAS	20	12		EAST SHORE RD	0.55	62400	1900	115800	0	180,100
RICHARDS, BARBARA DAY	7	17		PIERCE RD	15	0	0	44600	41720	2,880
RIVES, SALLY HEATH	7	8		WINDMILL HILL RD	25.53	83100	20100	188300	0	291,500
ROBBIE, WALTER	2	8		BURPEE RD	6.3	30700	0	76300	0	107,000
ROBBINS, CHANA K. &	20	13		EAST SHORE RD	0.28	43000	0	114900	0	157,900
ROBBINS, CHANA K. &	20	15		STONE POND RD	0.07	0	0	1200	0	1,200
ROBERTSON, DR RUSSELL W	7	53		GERRY RD	150	149700	57400	374100	189515	391,685
ROBERTSON, DR RUSSELL W	7	53		GERRY RD	0	293000	33700	0	0	326,700
ROBERTSON, PRUDENCE P	7	50	00000F	GERRY RD	15.74	0	0	103800	101770	2,030
ROBINSON, ABIGAIL S.	11	7		LAKE ROAD	10.76	558800	59700	273300	0	891,800
ROBINSON, ABIGAIL S.	11	7		LAKE ROAD	0	111900	0	0	0	111,900
ROBINSON, THOMAS	18	3		PIERCE RD	1.9	180400	2400	81600	0	264,400
ROCCONI, MARK	20	46		LADY SLIPPER LANE	1.22	0	0	29500	0	29,500
ROCCONI, MARK	20	47		EAST SHORE RD	0.67	39000	1400	50300	0	90,700
RODRIGUEZ, ANN N.	3	68	00000A	WINDMILL HILL RD	5.05	330400	9500	155100	0	495,000
ROHDE, LOUISE L. REV.TRUST	8	42		SPRING ROAD	2.7	153000	10200	84800	0	248,000
ROINA, ANTHONY D.	21	39		GRANITE CIRCLE	2.49	222400	6600	78500	0	307,500
RONDEAU, JOHN	20	48		STONE POND RD	1.2	48400	2700	63000	0	114,100
RONDEAU, JOHN &	20	16		STONE POND RD	0.25	0	0	29000	0	29,000
ROOSA, GERALD T.	16	44		MAIN ST	10	83100	8500	161900	0	253,500
ROSS, LAWRENCE C.	16	43		MAIN ST	1.16	175100	7500	89500	0	272,100
ROTH, RICHARD B	7	46	00000C	EAST HARRISVILLE RD	3.9	259800	0	89600	0	349,400
ROTHBERG, MICHAEL S.	7	50	00000C	GERRY RD	11	0	0	67900	66481	1,419
ROUSSEAU, TIMOTHY J.	8	37	00000Q	GREENWOOD RD	5.02	252100	5000	111100	0	368,200
ROWE IV, WALLACE H. &	4	53	00000F	HIGH RIDGE RD	5.7	124900	0	153000	0	277,900
ROY, BRIAN P.	4	64	00000A	DOOE RD	2	209600	3700	59600	0	272,900
RUBLEE, ELLEN MACVEAGH	6	47		OLD HARRISVILLE RD	2.15	332600	13900	184100	0	530,600
RUTH, CHARLES L	4	78	00000F	MOSSEY LANE	2	150100	3900	53000	0	207,000
SANDERS, C.DYLAN &	6	48		OLD HARRISVILLE RD	1.3	192000	6300	105300	0	303,600
SANDERS, STEVEN R.	19	6		MONUMENT RD	2.26	68400	6000	83000	0	157,400

PROPERTY ASSESSMENTS
AS OF DECEMBER 31, 2010

Owner	Map	Lot	Sub	Location	Acres	Building	Other	Land	CU Credit	
SANGERMANO JR, JOSEPH	3	56		LOWER JAFFREY RD	3.5	132200	47900	104500	0	284,600
SANGERMANO, JOSEPH	8	4	00000A	LOWER JAFFREY RD	2.1	108600	20700	82400	0	211,700
SARGENT, JAMES E	8	43		SPRING ROAD	2.941	247300	0	85800	0	333,100
SATURLEY, ROBERT D	8	40		BRUSH BROOK RD	5.49	0	0	77100	76726	374
SATURLEY, ROBERT D	8	40	00000A	BRUSH BROOK RD	5.311	0	0	80600	80164	436
SATURLEY, ROBERT D	8	40	00000B	BRUSH BROOK RD	5.166	0	0	80600	80167	433
SATURLEY, RUSSELL E	8	39		BRUSH BROOK RD	1.5	65200	33100	80000	0	178,300
SCHAUER, MARK	8	32	00000A	BRUSH BROOK RD	18.8	130700	3000	133700	54211	213,189
SCHEINBLUM, RICHARD D.	8	37	00000K	GREENWOOD RD	2.9	288300	8500	132700	0	429,500
SCHEURING, DAVID	5	33		CAMP ROCKNE LANE	4.58	330100	1700	193300	0	525,100
SCHNABEL, WALTER	17	11		MAIN ST	1.704	175400	25900	96400	0	297,700
SCHOTT, JOHN R. &	1	17	00000B	OLD MARLBOROUGH RD	7.19	270900	5000	122800	0	398,700
SCOTT, CYNTHIA	3	61	00000E	WINDMILL HILL RD	3	422200	95200	107500	0	624,900
SCOTT, CYNTHIA	3	61	00000F	WHITNEY DR	3.5	163500	17300	79200	0	260,000
SCOTT, CYNTHIA	3	61	00000G	WHITNEY DR	7.8	0	286600	134400	0	421,000
SCOTT, HAROLD R	3	68		PARSONS RD	6.19	0	0	83100	0	83,100
SCOTT, HAROLD R	3	68	00000B	PARSONS RD	5.04	139400	0	80000	0	219,400
SCRIBNER, BRUCE J.	7	71		COBB MEADOW RD	5.9	82600	9400	95700	0	187,700
SCULLY, DANIEL V	5	46		CHARCOAL RD	13	0	0	89600	0	89,600
SCULLY, DANIEL V	5	56	00000C	CHARCOAL RD	8	85100	26400	121700	0	233,200
SEARLES, HUGH A	7	73	00000A	COBB MEADOW RD	2.07	105300	0	78200	0	183,500
SEAYER, ROBERT E	11	8		LAKE ROAD	6	108700	12600	196000	0	317,300
SEAYER, THOMAS H	7	39		EAST HARRISVILLE RD	10	214400	14800	122900	0	352,100
SEPPALA, ANDREW E.	4	3		LOWER JAFFREY RD	2	193400	9900	73800	0	277,100
SEVATSON, NANCY	4	34		GOLDMINE RD	9.3	195300	4000	107100	1140	305,260
SHATTUCK, DOUGLAS	18	4		PIERCE RD	1.22	108800	300	78900	0	188,000
SHEEHAN, VINCENT L	8	3	00000C	PINE ACRES LANE	2.8	138100	0	76700	0	214,800
SHEEHAN, WILLIAM J. &	7	18	00000C	CHESTNUT HILL ROAD	2.48	246200	0	128500	0	374,700
SHERMAN, JOSEPH R	7	44	00000A	EAST HARRISVILLE RD	12.3	0	0	101200	99613	1,587
SHONK, BRONSON	15	1		SNOW HILL RD	11.6	328100	29900	249300	0	607,300
SHONK, BRONSON	15	1		SNOW HILL RD	0	84900	6000	0	0	90,900
SHONK, BRONSON	15	10		FIRE LANE 1	0.06	27700	3800	72900	0	104,400
SHONK, LUCY	6	1	00000A	OLD TROY RD	2.4	109400	25600	92000	0	227,000
SHONK, PETER M	6	1		OLD TROY RD	15.9	309700	42100	190100	56004	485,896
SHUTERAN, WM. J. & DOROTHY J	20	2		EAST SHORE RD	0.54	48100	5800	115500	0	169,400
SILITCH, NICHOLAS	6	13		HIGHFIELD LANE	8.5	83400	3000	278300	0	364,700
SILITCH, NICHOLAS	6	13		HIGHFIELD LANE	0	71700	0	0	0	71,700
SILITCH, NICHOLAS	10	8		LAKE ROAD	0.21	0	20000	110500	0	130,500
SILITCH, NICHOLAS	10	26		HIGHFIELD LANE	6	466200	65200	206200	0	737,600
SIMARD, RAYMOND A TRUSTEE	8	30		COBB MEADOW RD	3	124000	7800	81700	0	213,500
SIMMONS, RICHARD D	3	76		PARSONS RD	48	0	0	143900	137708	6,192
SIMPSON, CHARLES T	7	22		MONUMENT RD	2.06	154500	15000	82200	0	251,700
SIMPSON, CHARLES T	7	22	00000B	MONUMENT RD	2.36	0	0	75100	0	75,100
SIMPSON, JANE E.	7	16	00000C	PIERCE RD	2.79	110800	0	76600	0	187,400
SIMPSON, YING H.	17	3	00000B	MAIN ST	1.07	202400	0	89300	0	291,700
SINAUER, JOCELYN	18	9		OLD COUNTY RD	3.1	121100	10000	86400	0	217,500
SINGLETON, RHINE	3	62		WINDMILL HILL RD	12.48	209600	16500	177500	44904	358,696
SIROIS, LUCIA ET AL	4	9		GOLDMINE RD	13.76	113600	17800	197600	82648	246,352
SISTARE, JONATHAN	7	5		WINDMILL HILL RD	11.817	0	0	261200	257875	3,325
SISTARE, JONATHAN	7	5	00000B	WINDMILL HILL RD	5.262	437500	9400	185000	12719	619,181
SLAYTON FAMILY TRUST	10	24		LONE TREE RD	8.84	194700	9400	299700	0	503,800
SLOBODNJAK, STEPHEN J. &	21	45		BOULDER DR	2.25	230400	4200	83000	0	317,600
SMITH III, WILLIAM G.	21	18		BOULDER DR	2.42	220600	0	50200	0	270,800
SMITH, JASON P	1	19		OLD MARLBOROUGH RD	5.13	230800	5000	99600	0	335,400
SMITH, JASON P	1	19		OLD MARLBOROUGH RD	0	60300	0	0	0	60,300
SMITH, JOHN E	21	10		BOULDER DR	2.78	160600	0	93600	0	254,200
SMITH, MARTHA	4	63		DOOE RD EXT	103	0	0	303500	290213	13,287
SMITH, MARTIN H. &	8	37	00000S	RICHARDSON ROAD	5.15	420600	5000	94600	0	520,200
SMITH, MARVIN	3	32	00000G	FORBUSH RD	2.36	186100	1200	75100	0	262,400
SNITKO, WALTER J.	6	29		UPPER JAFFREY RD	2.081	147100	14500	97300	0	258,900
SNITKO, WALTER J.	17	3	00000A	MAIN ST	1.006	154200	0	107600	0	261,800
SOC PROTECTION NH FORESTS	1	5		OLD TROY RD	50	0	0	267500	266610	890
SOC PROTECTION NH FORESTS	1	5	1	OLD TROY RD	14	0	0	97700	0	97,700
SOC PROTECTION NH FORESTS	1	6		OLD TROY RD	372	0	0	356300	0	356,300
SOC PROTECTION NH FORESTS	2	1	00000A	OLD TROY RD	238	0	0	309400	0	309,400
SOC PROTECTION NH FORESTS	2	3	00000A	BACKLAND	103	0	0	177200	0	177,200
SOC PROTECTION NH FORESTS	2	16		BACKLAND	220	0	0	299200	280280	18,920
SOC PROTECTION NH FORESTS	2	17		BACKLAND	605	0	0	302500	0	302,500
SOC PROTECTION NH FORESTS	5	56		CHARCOAL RD	22.6	0	0	64700	62066	2,634

PROPERTY ASSESSMENTS
AS OF DECEMBER 31, 2010

Owner	Map	Lot	Sub	Location	Acres	Building	Other	Land	CU Credit	
SOC PROTECTION NH FORESTS	5	61	00000A	CHARCOAL RD	5.66	0	0	49100	48946	154
SOC PROTECTION NH FORESTS	5	61	00000B	CHARCOAL RD	51.6	0	0	172300	170388	1,912
SOC PROTECTION NH FORESTS	6	63		OLD CHESHAM RD	97	0	0	299200	296562	2,638
SOC PROTECTION NH FORESTS	6	64		ROUTE 101	4	0	0	84200	84091	109
SOC PROTECTION NH FORESTS	6	68		ROUTE 101	171	0	0	279400	273740	5,660
SOVIK, JAMES S	21	11		BOULDER DR	2.38	205500	1900	87700	0	295,100
SOVIK, JAMES S	21	12		BOULDER DR	4.5	0	0	10500	0	10,500
SPENCER, LOUISA	7	11	00000A	PIERCE RD	81	0	0	257900	249631	8,269
SPENCER, LOUISA	7	15	00000A	PIERCE RD	46.5	0	0	130700	126009	4,691
SPENCER, LOUISA	7	15	00000C	OLD COUNTY RD	15	0	0	98100	96492	1,608
SPENCER, LOUISA TRUST	6	12		FIRE LANE 2	196.3	452000	17600	824100	255205	1,038,495
SPENCER, LOUISA TRUST	6	12		LAKE ROAD	0	160800	6500	0	0	167,300
SPENCER, LOUISA TRUST	6	12		LAKE ROAD	0	106900	2400	0	0	109,300
SPENCER, LOUISA TRUST	6	12		LAKE ROAD		80200	37400	0	0	117,600
SPENCER, LOUISA TRUST	9	2		LAKE ROAD	4.72	0	0	501700	500071	1,629
SPENCER, LOUISA TRUST	9	4		LAKE ROAD	34.01	0	0	327100	319754	7,346
SPENCER, LOUISA TRUST	10	2		LAKE ROAD	0.27	0	0	118300	0	118,300
SPRAGUE, MARGOT LYMAN	1	14		OLD MARLBOROUGH RD	10.63	138600	7700	193400	0	339,700
STANLEY, MICHAEL C. &	11	4		LAKE ROAD	1.26	173900	5000	497600	0	676,500
STANLEY, MICHAEL C. &	11	4		LAKE ROAD		53700	3000	0	0	56,700
STAPLES, CLESTON V	17	17		MONUMENT RD	6.75	160000	3000	95300	0	258,300
STEINERT FAMILY TRUST	6	51		OLD HARRISVILLE RD	18	213700	6300	294300	197027	317,273
STEINERT FAMILY TRUST	14	10		MAIN ST	0.1	0	3100	31900	0	35,000
STEPHENS, RICHARD TRUST	21	48		BRUSH BROOK RD	16	338100	21600	133000	33211	459,489
STERLING, WILLIAM &	6	24		SNOW HILL RD	1.9	164000	7100	88400	0	259,500
STEWART, KIM	17	9		MAIN ST	5.15	351900	22600	125700	0	500,200
STOCKWELL, DANIEL E. JR.	16	2		MAIN ST	0.55	115400	5500	68800	0	189,700
STONE POND ASSOCIATION	20	6		EAST SHORE RD	0.45	0	6200	0	0	6,200
STONE POND REALTY TRUST	5	73		BACKLAND	0.92	0	0	1800	0	1,800
STONE, DAVID O	4	67	00000A	DOOE RD	3	126000	10700	77400	0	214,100
STONE, JR., DAVID O	7	46	00000E	EAST HARRISVILLE RD	3.8	119600	2300	80300	0	202,200
STONELEIGH TRUST	13	1	00000A	ROUTE 101	0.044	0	41900	37100	0	79,000
STOWELL, BENJAMIN M	1	1	00000A	ESTAWELLA RD	6.105	146800	16700	112600	8652	267,448
STOWELL, TULA M.	1	1	00000C	ESTAWELLA RD	240.98	0	0	223500	192414	31,086
STOWELL-HADLEY, AYN	1	1	00000B	OLD TROY RD	15.187	0	0	102400	100441	1,959
SUNDSTROM, LIONEL F	5	14		MAIN ST	5	125200	3300	89300	0	217,800
SUNDSTROM, MICHAEL C	5	3		CHESHAM RD	28.93	112900	13600	244800	151355	219,945
SUNDSTROM, NORMAN E	5	11		CHESHAM RD	141	77200	21600	303100	171703	230,197
SUNDSTROM, NORMAN E	5	11		CHESHAM RD	0	133800	0	0	0	133,800
SUSMANN, ARTHUR	5	9		CHESHAM RD	23.8	147500	13100	143700	52875	251,425
SUSMANN, ARTHUR	5	9	00000B	CHESHAM RD	2.3	0	0	70700	0	70,700
SWANSON, SCOTT M	2	12		BURPEE RD	29.9	135200	7400	168000	98184	212,416
SWITZER, MARGARET	6	11	00000A	MCFARLAND LANE	12	247500	1400	335800	28710	555,990
SYKENY, MICHAEL P.	4	78	00000A	MOSSEY LANE	5	199100	500	63600	0	263,200
SYLVAIN, ERIC T.	20	31		EAST SHORE RD	0.28	66400	0	44900	0	111,300
SZYDLO, SUSAN	8	6		LOWER JAFFREY RD	2.5	118200	0	84000	0	202,200
TAFE, WILLIAM M	4	78	00000B	MOSSEY LANE	2	151100	12700	62300	0	226,100
TANNER, MONIQUE LIVING TRUS	17	24		MAIN ST	0.66	159300	0	74800	0	234,100
THOMAS, GEORGE S. &	6	10		OLD MARLBOROUGH RD	10.5	308200	6500	325300	0	640,000
THOMAS, GEORGE S. &	6	10		OLD MARLBOROUGH RD	0	147600	5000	0	0	152,600
THOMAS, GEORGE S. &	6	10		OLD MARLBOROUGH RD		83300	0	0	0	83,300
THOMAS, HOWARD III	21	32		BOULDER DR	2.5	215600	5300	84000	0	304,900
THOMAS, PETER B	3	35		CRAIG RD	0.75	56600	5100	63200	0	124,900
THOMAS, PETER S	3	26	00000A	CRAIG RD	11.3	189200	0	91300	19470	261,030
THOMASHOW, MITCH	3	61	00000C	WINDMILL HILL RD	5	133600	8300	84600	0	226,500
THOMPSON, JAMES M.	7	46	00000I	EAST HARRISVILLE RD	3	169100	4500	86000	0	259,600
THORON REVOC TRUST, THOMAS	7	36		COBB MEADOW RD	46	0	0	304900	131500	173,400
THORON REVOC TRUST, THOMAS	7	37		COBB MEADOW RD	7.8	145500	3000	123900	0	272,400
THORON REVOC TRUST, THOMAS	7	37		COBB MEADOW RD		111200	3000	0	0	114,200
TIBBETTS, PETER H.	1	9		OLD MARLBOROUGH RD	8	154100	6300	112900	1140	272,160
TOLMAN, MATTHEW	3	6	00000A	LEARNED RD	5.046	366000	17100	80500	0	463,600
TOMLINSON, NORMAN K. &	8	34	00000E	RICHARDSON ROAD	9.02	373000	3000	150000	0	526,000
TOWERY, ANNE E. & KENNETH	5	58		CHARCOAL RD	19.5	0	0	57300	54784	2,516
TOWN OF DUBLIN	19	2		MONUMENT RD	4	144800	0	90000	0	234,800
TOWN OF DUBLIN	19	4	00000A	MONUMENT RD	1.46	0	0	4100	0	4,100
TOWN OF DUBLIN	19	7		MONUMENT RD	6	0	0	82500	0	82,500
TOWNLEY, RICHARD W.	4	39		GOLDMINE RD	27.1	304300	25100	167400	0	496,800
TOWNSEND, COLEMAN	6	14		LONE TREE RD	36	455400	31000	398500	60914	823,986
TRACEY, JANE	4	59		VALLEY RD	3.61	109900	0	84000	0	193,900

PROPERTY ASSESSMENTS
AS OF DECEMBER 31, 2010

Owner	Map	Lot	Sub	Location	Acres	Building	Other	Land	CU Credit	
TRACEY, JANE	4	60		MAIN ST	0.16	0	0	3700	0	3,700
TRILLIUM PINES LLC	7	47	00000A	EAST HARRISVILLE RD	20	46600	3100	151300	46084	154,916
TRILLIUM PINES LLC	7	47	00000A	EAST HARRISVILLE RD	0	0	28100	0	0	28,100
TROWBRIDGE FAMILY LAND TRUS	1	16		BACKLAND	135	0	0	116400	102075	14,325
TROWBRIDGE FAMILY LAND TRUS	1	18	00000A	OLD MARLBOROUGH RD	12	0	0	96900	91800	5,100
TROWBRIDGE FAMILY LAND TRUS	6	52		OLD HARRISVILLE RD	52.4	0	0	282700	278385	4,315
TULLER/LOFTIS FAMILY TRUST	7	13	00000A	PIERCE RD	9.827	304100	93000	113700	0	510,800
TURCOTT, DANIEL S	7	42		EAST HARRISVILLE RD	22	101600	11000	125300	34062	203,838
TURVILLE, MARY JO CARROLL	5	62		CHARCOAL RD	6.75	319500	12700	97700	0	429,900
TUTTLE, PETER G &	3	63	00000A	WINDMILL HILL RD	11.1	236400	3800	191700	51910	379,990
US CELLULAR	UTL	00000US	CELL	BEECH HILL RD.		0	225000	0	0	225,000
US GOVERNMENT	8	41		BRUSH BROOK RD	227	0	0	441900	0	441,900
UTLEY, BARBARA CLARK	6	50		OLD HARRISVILLE RD	65	412300	18300	359500	112728	677,372
UTLEY, BARBARA CLARK	6	50		OLD HARRISVILLE RD	0	72600	3000	0	0	75,600
UTLEY, BARBARA CLARK	14	11		MAIN ST	0.04	0	2900	27800	0	30,700
VAN ETEN, DAVID A.	5	64	00000A	CHARCOAL RD	4.2	183900	5300	68400	570	257,030
VAN HORN, STEVEN	7	67		COBB MEADOW RD	2.04	89900	1200	82200	0	173,300
VANDERBILT, CHRISTA E.	3	53	00000A	LOWER JAFFREY RD	5.753	166700	15200	87300	0	269,200
VANNI, ARIANAH & ANGELA	8	30	00000A	COBB MEADOW RD	3.7	148600	17200	88800	0	254,600
VANVALZAH REVOC TRUS	20	36		LADY SLIPPER LANE	0.16	0	0	20000	0	20,000
VECCHIOTTI, ROBERT A. &	3	32	00000E	FORBUSH RD	2.08	231100	4400	74100	0	309,600
VERDUIN, VINCENT B	21	33		BOULDER DR	2.97	197200	3000	81600	0	281,800
VILES, DOUGLAS	7	33		BOND CORNER RD	2	135400	0	73800	0	209,200
VOGEL, ALEXANDER A.	12	1		MAURAN LANE	3.7	442500	84800	168700	0	696,000
VON STADE, SUSAN R.	12	4		LAKE ROAD	4.1	0	700	212400	0	213,100
VON STADE, SUSAN R.	12	5		LAKE ROAD	6.8	338300	15200	241200	0	594,700
VON STADE, SUSAN R.	12	6		LAKE ROAD	0.1	0	0	39100	0	39,100
VON STADE, SUSAN R.	12	7		LAKE ROAD	0.11	0	3200	79300	0	82,500
VOORHIS, DAVID G	7	51	00000A	MAIN ST	2.58	135900	3300	105400	0	244,600
WAGNER, MATTHEW R.	3	10		UPPER JAFFREY RD	5	413700	10600	79900	0	504,200
WAGNER, MATTHEW R.	3	10	00000A	UPPER JAFFREY RD	7.3	0	0	87700	0	87,700
WA-KLO INC	3	21		PAGE RD	57	104000	8400	693500	0	805,900
WA-KLO INC	3	21		PAGE RD	0	41400	900	0	0	42,300
WA-KLO INC	3	21		PAGE RD	0	75900	6300	0	0	82,200
WA-KLO INC	3	21		PAGE RD	0	106400	14700	0	0	121,100
WA-KLO INC	3	21		PAGE RD	0	40100	35900	0	0	76,000
WA-KLO INC	3	21		PAGE RD	0	0	24200	0	0	24,200
WA-KLO INC	3	21		PAGE RD	0	52400	32700	0	0	85,100
WA-KLO INC	3	21		PAGE RD		38400	0	0	0	38,400
WA-KLO INC	3	21		PAGE RD		31700	2400	0	0	34,100
WALDROP, SUSAN J.	11	2		LAKE ROAD	0.36	101100	7300	487600	0	596,000
WALKER, DAVID H	8	27	00000B	WALKER RD	25.987	51400	0	301300	134206	218,494
WALKER, DAVID H	8	27	00000B	ROUTE 101	0	48100	0	0	0	48,100
WALKER, DAVID H	8	27	00000B	ROUTE 101		199100	5000	0	0	204,100
WALKER, JAMES M.	4	68		VALLEY RD	4.2	49100	0	86300	0	135,400
WALKER, JAMES M.	4	72	00000B	VALLEY RD	3.29	0	0	74100	0	74,100
WALKER, MICHAEL V. &	4	70		VALLEY RD	3.855	132600	47200	89500	6282	263,018
WALKER, MICHAEL V. &	4	70	00000A	PERRY PASTURE RD	18.275	0	0	110600	101470	9,130
WALKER, PATRICIA	4	67	00000C	VALLEY RD	2.47	0	5700	71300	0	77,000
WALKER, PATRICIA	4	68	00000A	VALLEY RD	0.25	0	65300	39400	0	104,700
WALKER, PATRICIA	4	69		VALLEY RD	0.85	0	0	60400	0	60,400
WALKER, PATRICIA	4	72	00000A	VALLEY RD	0.25	96900	0	35000	0	131,900
WALLIS, WARREN C	7	8	00000C	PIERCE RD	2.09	262500	11800	74100	0	348,400
WALSH, ANN W	6	23		SNOW HILL RD	7.5	117900	17000	98200	0	233,100
WALSH, ANN W	6	25		SNOW HILL RD	11	0	0	68900	30145	38,755
WALSH, KIERON	4	39	00000B	GOLDMINE RD	5.19	136200	0	102600	0	238,800
WALSH, LAURIE MEYER	7	22	00000A	MONUMENT RD	3.71	205300	28100	84400	0	317,800
WALSH, LINDA N.	21	46		BOULDER DR	2.93	242700	0	85700	0	328,400
WALSH, MICHAEL D	3	65	00000A	WINDMILL HILL RD	11.4	0	0	92100	0	92,100
WALTON, MATTHEW J.	20	19		EAST SHORE RD	4	0	0	33000	0	33,000
WARREN, JACK L. &	7	18	00000A	CHESTNUT HILL ROAD	3.05	383600	2700	185300	0	571,600
WARREN, THOMAS T & TRUSTEES	5	59		CHARCOAL RD	2.44	0	0	71200	70885	315
WARREN, THOMAS T & TRUSTEES	5	60		CHARCOAL RD	13	137000	7200	188500	63284	269,416
WARREN, THOMAS T. &	6	17		PUMPEL LN	5.5	321500	3000	115200	0	439,700
WASSERLOOS, MATTHEW &	8	3	00000G	LOWER JAFFREY RD	3.74	114400	1700	84500	0	200,600
WEBBER, CARL	4	33		GOLDMINE RD	7	29200	4000	95100	0	128,300
WEBBER, LEWIS G	6	67		MAIN ST	16	189400	47300	154900	0	391,600
WEBBER, LEWIS G	6	67		MAIN ST	0	29100	7900	0	0	37,000
WEDDLE, MATTHEW &	8	50	1	SPRUCE RIDGE ROAD	2.08	197000	3000	115600	0	315,600

PROPERTY ASSESSMENTS
AS OF DECEMBER 31, 2010

Owner	Map	Lot	Sub	Location	Acres	Building	Other	Land	CU Credit	
WEIDNER, JAMES E. &	8	50	5	SPRUCE RIDGE ROAD	2.32	0	0	77900	0	77,900
WEIDNER, WILLIAM J. &	7	54	00000A	GERRY RD	9.9	255200	23500	97500	22681	353,519
WEIDNER, WILLIAM J. &	7	55		GERRY RD	4	0	0	77000	76484	516
WEINMANN, EDWARD MARVIN	7	20		MAIN ST	18.5	0	0	94300	0	94,300
WEIS, ROBERT	4	15		MAIN ST	24.6	0	0	135400	74500	60,900
WEIS, ROBERT	8	17		OLD PETERBOROUGH RD	43.5	179100	43000	186400	90472	318,028
WELLS, TOBY &	7	50	00000A	FISKE LANE	5.98	187800	0	85000	0	272,800
WERDEN, LOUISE P.	3	70		WINDMILL HILL RD	1.2	0	0	39400	0	39,400
WERDEN, LOUISE P.	8	15	00000A	OLD PETERBOROUGH RD	3.09	169800	20000	95000	0	284,800
WEST, MARK	4	67	00000B	DOOE RD	2	133400	14800	66400	0	214,600
WHITCOMB, JOSHUA	7	47	00000B	MAIN ST	2	98200	5000	32800	0	136,000
WHITE, DARRELL	21	1		COBB MEADOW RD	2.36	271300	6700	70900	0	348,900
WHITE, FRANK E	7	72		COBB MEADOW RD	11	90600	3700	121100	0	215,400
WHITE, FRANK E	7	72		COBB MEADOW RD	0	20200	0	0	0	20,200
WHITE, JOSEPH M.	8	3	00000D	PINE ACRES LANE	5	166900	12200	115000	0	294,100
WHITE, JOSEPH M.	8	3	00000D	PINE ACRES LANE		0	700	0	0	700
WHITE, WENDY P	6	22		SNOW HILL RD	6.5	0	0	68000	0	68,000
WHITE, WENDY P	15	22		FROTHINGHAM RD	0.75	97500	8600	79800	0	185,900
WHITNEY, EDWARD F	15	8		FIRE LANE 1	0.04	26700	0	70800	0	97,500
WHITNEY, EDWARD F	17	13		MAIN ST	1.64	249300	22800	96200	0	368,300
WHITNEY, MARSHA W	3	33		CRAIG RD	24	0	0	185900	183836	2,064
WHITNEY, MARSHA W	3	36		CRAIG RD	0.5	0	0	2800	0	2,800
WHITNEY, MARSHA W	3	37		CRAIG RD	0.5	0	0	2800	0	2,800
WHITNEY, MARSHA W	3	38		KORPI RD	20.33	0	18800	191900	115582	95,118
WHITNEY, MARSHA W	3	39		CRAIG RD	54.1	196200	48900	294700	201066	338,734
WHITNEY, NORMA	3	61		WHITNEY DR	15	238900	17000	198800	45294	409,406
WHONE, LESLIE L	3	42		FROST POND	1	105400	5900	189300	0	300,600
WILCOX, CLAYTON C	20	34		EAST SHORE RD	0.38	41800	2100	56300	0	100,200
WILDER, DWAYNE D	3	14	00000B	UPPER JAFFREY RD	2.4	102700	100	79400	0	182,200
WILLARD JR., RICHARD	17	5		MAIN ST	1.5	48500	0	90900	0	139,400
WILLARD, BRENDA REV. TRUST	7	49		MAIN ST	4	77800	600	139100	0	217,500
WILLARD, BRENDA REV. TRUST	7	49	00000A	MAIN ST	4	121800	10500	84200	0	216,500
WILLARD, MARK	4	26		GOLDMINE RD	4.5	125100	0	100500	0	225,600
WILSON, KEVIN N.	20	14		EAST SHORE RD	0.51	31100	3900	114400	0	149,400
WINCHESTER, CHARLES TRUST	6	2		OLD TROY RD	9.5	142900	17100	161000	0	321,000
WIREIN, RAINO E. & MARY KAREN	3	32	00000H	FORBUSH RD	2.54	232300	4200	75700	0	312,200
WITZKE, RONALD P.	5	8		OLD CHESHAM RD	2	157700	6700	73800	0	238,200
WOLD, CHRISTINE	10	23		LONE TREE RD	0.75	87900	22100	126400	0	236,400
WOLF, KATHRYN M	8	37	00000N	GREENWOOD RD	6.5	347500	17600	115500	0	480,600
WOLPE, DAVID	15	21		FROTHINGHAM RD	2	258700	50300	123200	0	432,200
WOOD, DANA C.	17	16		MONUMENT RD	1.24	115800	3100	79000	0	197,900
WOODS JR., KENNETH F.	17	5	00000A	MAIN ST	1.5	205100	3000	95600	0	303,700
WOODWARD TRUST, FREDERICK	18	5		OLD COUNTY RD	1.6	96400	9500	80400	0	186,300
WOODWARD TRUST, FREDERICK	18	5	00000A	OLD COUNTY RD	1.4	127400	15000	79600	0	222,000
WOODWARD, GARY E & DAVID	7	60		COBB MEADOW RD	1.75	66000	1800	68900	0	136,700
WORCESTER, DELORES M.	6	62		MAIN ST	4.5	139500	77300	101000	0	317,800
WORCESTER, MATTHEW M	21	7		BOULDER DR	4.87	189100	3000	91700	0	283,800
WRIGHT, JAY	21	36		BOULDER DR	2.16	191400	3000	74400	0	268,800
WRIGHT, THOMAS REVOC TRUST	13	5		WEST LAKE RD	0.01	0	0	28000	0	28,000
WRIGHT, THOMAS REVOC TRUST	13	6		LAKE ROAD	4.6	273600	34600	232400	0	540,600
WYMAN, THOMAS E	5	47	00000A	MAIN ST	6.57	130700	3400	147700	0	281,800
YANKEE PUBLISHING INC	7	75		MONUMENT RD	50	0	0	220700	218492	2,208
YANKEE PUBLISHING INC	16	32		DUBLIN RD	0.8	26000	0	71900	0	97,900
YANKEE PUBLISHING INC	16	33		DUBLIN RD	0.6	0	0	10700	0	10,700
YANKEE PUBLISHING INC	16	35		MAIN ST	1.2	599500	31500	141200	0	772,200
YANKEE PUBLISHING INC	16	35		MAIN ST	0	334700	0	0	0	334,700
YANKEE PUBLISHING INC	17	12	00000A	MAIN ST	3.8	0	0	11900	11719	181
YANKEE PUBLISHING INC	17	15	00000A	MAIN ST	21.8	0	13000	199500	112358	100,142
YARGER, LINDA SUE	8	7		LOWER JAFFREY RD	40.3	175100	17900	217100	93280	316,820
YATES, ROBERT SCOTT	21	42		BOULDER DR	2.82	255500	4500	76800	0	336,800
YIYI ASSOCIATES LLC	6	55	00000A	OLD HARRISVILLE RD	12	621300	23200	223300	7413	860,387
YIYI ASSOCIATES LLC	6	55	00000A	OLD HARRISVILLE RD		185700	3000	0	0	188,700
YOE, WILLIAM &	21	5		GRANITE CIRCLE	2.48	0	0	73800	0	73,800
YOE, WILLIAM &	21	6		GRANITE CIRCLE	2.33	201800	5000	91700	0	298,500
YOUNG, JANE STEWART REV. TRU	6	18	00000A	LAKE ROAD	5.62	467500	5000	193000	0	665,500
YOUNG, JANE STEWART REV. TRU	11	5		LAKE ROAD	2.21	0	0	440800	0	440,800
YOUNG, JANE STEWART REV. TRU	14	2		MAIN ST	0.06	0	4700	29200	0	33,900
ZANELLA, STEVEN	7	56		MAIN ST	3.8	137000	17500	80300	0	234,800



**Town of Dublin, New Hampshire
Annual Report
Year Ending December 31, 2010**

TOWN OF DUBLIN DIRECTORY – TOWN OFFICES

FIRE EMERGENCY

911 or 352-1100

Business Office – 563-8137

POLICE EMERGENCY

911 or 355-2000

Business Office – 563-8411

Selectmen

Telephone 563-8544/Fax 563-9221

Meet Mondays at 4:00 p.m.

Town Administrator Office Hours

Monday – Thursday: 9:00 a.m. – 4:00 p.m.

Town Clerk/Tax Collector

Telephone 563-8859/Fax 563-9221

Office Hours

Monday: 9:00 a.m. – 4:00 p.m. & 6:00 p.m. – 8:00 p.m.

Tuesday: 9:00 a.m. – 4:00 p.m.

Wednesday: 9:00 a.m. – 5:00 p.m.

Thursday: 9:00 a.m. – 4:00 p.m.

Library

Telephone 563-8658/Fax 563-8751

Monday & Tuesday: 4:00 p.m. – 8:00 p.m.

Wednesday: 9:00 a.m. - Noon & 4:00 p.m. – 8:00 p.m.

Thursday: 4:00 p.m. – 8:00 p.m.

Saturday: 9:00 a.m. – 1:00 p.m.

Building Inspector/Code Enforcement Officer

Telephone 562-6870

Office Hours

By Appointment

Archives

Telephone 563-8545

Tuesday: 9 a.m. – Noon

or By Appointment

Highway Department

Town Barn 563-8470

Transfer Station

Telephone 563-8557

Wednesday & Saturday: 8:00 a.m. – 5:00 p.m.