

NHamp  
352.07  
586  
1997



Annual Reports  
of the  
**TOWN OF STODDARD**  
New Hampshire  
1997

**TOWN CLERK:** JOAN READ - 446-2203

Hours: Tuesday & Thursday 9:00 AM to 2:00 PM  
& 4:00 to 6:00 PM or by appointment

**TAX COLLECTOR:** CHARLOTTE H. PRATT - 847-3029

Hours: Thursday 1:00 to 3:00 PM or by appointment

**TOWN OFFICE:** 446-3326 FAX 446-7770

Monday 7 PM to Close of Business - SELECTMEN'S MEETING

Wednesday 10:30 AM to 2:30 PM Secretary available

**STODDARD RECYCLING & TRANSFER STATION**

Hours: Saturday & Sunday, 9:00 AM to 4:00 PM

June through Labor Day - Wednesday 1:00 to 4:00 PM

**POLICE:** MUTUAL AID - 352-1100 or 911

**FIRE & RESCUE:** MUTUAL AID - 352-1100 or 911

**FIRE WARDEN:** BURNING PERMITS

Joseph Sarcione, Warden - 446-7144

Lewis Clark, Deputy Warden - 446-3480

Patricia Lamothe, Deputy Warden - 446-7430

**ANIMAL CONTROL:**

Joan Zelasny - 446-7502 or 446-3302

**LIBRARY HOURS:**

Thursday - 7:00 to 9:00 PM & Saturday - 9:30AM to 10:30AM

**STODDARD CONSERVATION COMMISSION**

First Monday - every other month.

**STODDARD HISTORICAL SOCIETY**

Meet third Monday of April, June, August & October - 7:30 PM at the  
Town Hall, will be posted.

**STODDARD PLANNING BOARD**

Meet first Tuesday of month at the Town Hall - 7:00 PM

*Anyone wishing a hearing by the Planning Board should contact:*

Pat Putnam 446-7104

**STODDARD SCHOOL BOARD**

Meet second Tuesday of the month at 4:00 PM at the

James M. Faulkner Elementary School.

*Anyone who wishes to appear before the Board should, if possible, contact the  
Chairman a week prior so that your name may be placed on the Agenda.*

**BOARD MEMBERS:**

Brenda Howard - 446-7446

Lynne Jarest - 446-3775

**STODDARD CONGREGATIONAL CHURCH**

Opens last Sunday of June through August - Services begin 10:00 AM

**STODDARD ZONING BOARD OF ADJUSTMENT**

Hearings when needed - to be posted


*Anyone wishing a hearing by the ZBA should contact: Pat Putnam 446-7104*

**ANNUAL REPORTS  
OF THE  
TOWN OFFICERS  
OF  
STODDARD, NH**

FOR THE YEAR ENDING  
DECEMBER 31, 1997

Front Cover: The Pitcher Mountain Fire Tower. Photo by Leigh Fosberry

NHamp  
352.07  
586  
1997



Digitized by the Internet Archive  
in 2010 with funding from  
Boston Library Consortium Member Libraries

# INDEX

Town Officers .....	4
Selectmen's Narrative .....	6
Warrant .....	7
Budget .....	11
Schedule of Town Property .....	14
Financial Report .....	15
Receipts .....	16
Payments .....	17
Report of Town Treasurer .....	21
Report of Tax Collector .....	24
Report of Town Clerk .....	27
Vital Statistics .....	28
Report of Trust Funds .....	32
Auditor's Report .....	37
Fire & Rescue Department Report .....	38
Report of the Forest Fire Warden .....	39
Report of Police Department .....	40
Report of Planning Board .....	42
Report of Zoning Board of Adjustment .....	43
Report of Animal Control Officer .....	44
Report of Davis Public Library .....	45
Report of Conservation Commission .....	47
Lake Monitoring Program .....	48
Report of Old Home Day Committee .....	52
Report of Parent Teachers Organization .....	54
Granite Lake Village District .....	56
Minutes of Town Meeting 1997 .....	57

## **SCHOOL REPORT**

School District Organization .....	65
Warrant .....	66
School Board Report .....	68
Principal's Report .....	69
Stoddard School Committee Report .....	71
Treasurer's Report .....	73
Stoddard School District Budget .....	75
Estimated Revenues .....	80
Stoddard Statement of Bonded Indebtedness .....	81
Minutes of Annual Meeting .....	82
Student Enrollment .....	87
Superintendent of Schools Report .....	90
SAU #24 Budget .....	91
Proration of District Assessments .....	93
Administrative Salaries .....	94

## **VALUATIONS AND TAXES**

Property .....	95
Granite Lake Village District .....	131
Current Use Land .....	135
Abbreviations used in Property Descriptions .....	138

## TOWN OFFICERS

### MODERATOR

Daniel A. Eaton Term expires 1998

### SELECTMEN

Louis E. GrandPré Term expires 2000  
Brenda J. Bryer Term expires 1999  
John D. Halter, Chairman Term expires 1998

### TOWN CLERK

Joan A. Read Term expires 1998

### TAX COLLECTOR

Charlotte H. Pratt Term expires 2000

### TREASURER

Joan Zelasny Term expires 2000

### TRUSTEE OF TRUST FUNDS

John J. Secco Term expires 2000  
Suzanne Wellwood Term expires 1999  
George F. Cahill, Jr. Term expires 1998

### TRUSTEE OF PUBLIC LIBRARY

Alan Rumrill Term expires 2000  
James Taylor Term expires 1999  
Lina Vaillancourt Term expires 1998

### CONSTABLE

David Vaillancourt Term expires 1998

### SPECIAL POLICE

Osman Ozkan  
Roger Turcotte

### BOARD OF FIRE WARD

Brian Cahill Term expires 1998  
John E. Cressy Term expires 1998  
Joseph Sarcione Term expires 1998

### PLANNING BOARD

Patricia Campbell, Chairperson Term expires 1999  
Susan H. Francis Term expires 1999  
Harry Power Term expires 2000  
Casey Hayes Term expires 2000  
Frances Rumrill Term expires 1998  
Paul J. Dionne Term expires 1998  
Patricia Putnam: Secretary

### SUPERVISORS OF THE CHECK LIST

Priscilla Holland Term expires 2002  
Barbara Jones (Resigned) Term expires 2000  
Suzanne Taylor Term expires 1998

### CEMETERY COMMISSION

Beverly Power Term expires 2000  
Susan Warner Term expires 1999  
Frances Rumrill Term expires 1998

### SEXTON

Gordon Garnett Term expires 1998

### AUDITORS

Virginia GrandPre' Term expires 1998  
Louis GrandPre' Term expires 1998

**ZONING BOARD OF ADJUSTMENT  
(by Appointment)**

Beverly Power, Chairperson  
Eric Kiehn, Vice Chairman  
Richard Betz, Gerald Pelletier,  
Roscoe Putnam, Alt: Sandy Sherman  
Secretary: Patricia Putnam

**HEALTH OFFICER**

Selectmen

**LIBRARIAN**

Frances Rumrill

**FIRE CHIEF**

Brian Cahill

**CONSERVATION COMMISSION  
(by Appointment)**

JoAnne Carr, Chairperson  
John Lightbody, Jr., Phyllis Sawyer,  
Alan Rumrill, Geoff Jones

**OVERSEER OF PUBLIC WELFARE**

Selectmen

**REPRESENTATIVE TO THE GENERAL COURT**

William A. (Bill) Riley  
Nelson



## SELECTMEN'S NARRATIVE

Looking back at last year's Town Report, we can now answer fully our most commonly asked question. E-911 became a reality in October, completing over three years of hard work. Special thanks goes to Denise Pratt who put hours into the project. As for the transfer station, read on. Two warrant articles for the March 1998 Town Meeting will determine its fate. If both articles pass, renovation will be by demolition.

Another landmark in 1997 was the signing of a 99 year lease between the Faulkner family and the town for a six acre ball field. The idea of a ball field has been discussed by several town forums, for many years. This year the dream will become a reality.

Folks in town weren't a bit shy when it came to the State's planned changes to the Pitcher Mountain Fire Tower. Pressure from concerned citizens, the Conservation Commission, and the Selectmen caused the plan to be revised within the footprint of the existing tower. The impact upon the view of the summit has been minimized, perhaps improved by the planned removal of the tin structure within the tower's legs.

It was also decided, once and for all, that the Shedd Hill bridge would be a wooden structure with stone facing. It has added to the price, already considerably greater than the original estimate. Actual construction is scheduled to start this spring.

Our financial highlights include the towns' surplus of slightly over seventy thousand dollars. Four years ago, that same figure was a deficit of over thirty thousand. We have also received a substantial settlement on a judgement associated with King Street construction.

The funds raised last year did resolve the bat problem in the Town Hall belfry. This year we are asking for funds to repair the bell tower. It can be said that we cleaned house in 1997 and wish to take care of something loose upstairs in 1998.

Respectfully submitted  
Board of Selectmen

*John Haiter, Chairman    Brenda J Bryer    Louis GrandPré*



**TOWN OF STODDARD  
TOWN WARRANT**

To the inhabitants of the Town of Stoddard in the County of Cheshire in the State of New Hampshire, qualified to vote in Town Affairs:

You are hereby notified to meet at the Town Hall in said Stoddard on tenth (10th) day of March 1998 at Eleven (11:00 AM) of the clock in the forenoon, to act upon the following subjects:

**THE POLLS WILL BE OPEN FROM 11:AM TO 7:PM.**

**ART. 1:** To choose all necessary Town Officers for the ensuing year.

You are hereby notified to meet at the Town Hall in said Stoddard on Tuesday the Seventeenth (17th) day of March 1998 at Seven (7:00 PM) of the clock in the evening, to act upon the following articles 2 through 29.

**ART. 2:** To see if the Town will vote to raise and appropriate the sum of \$500 to maintain E-911 records. The Selectmen recommend this appropriation.

**ART 3:** To see if the Town will vote to raise and appropriate the sum of \$225 for the operation of the Stoddard Conservation Commission. The Conservation Commission and the Selectmen recommend this appropriation.

**ART 4:** To see if the Town will vote to raise and appropriate the sum of \$970 for the Lay Monitoring Program. The Conservation Commission and the Selectmen recommend this appropriation.

**ART 5:** To see if the Town will vote to raise and appropriate the sum of \$434 dollars for the residents of Stoddard to participate in town household hazardous waste collections at the City of Keene Recycling Center. Collection dates will occur on Saturdays between the months of May and October of the ensuing year. The Conservation Commission and the Selectmen recommend this appropriation.

**ART 6:** To see if the Town will vote to raise and appropriate the sum of \$43,500 for the operational expenses of the Stoddard Recycling and Transfer Station. The Selectmen recommend this appropriation.

**ART 7:** To see if the Town will vote to raise and appropriate the sum of \$10,000 for the removal of existing town barn and upgrade site and authorize the withdrawal of \$10,000 from the Transfer Station.Renovation Capital Reserve Fund. The Selectmen recommend this appropriation.

**ART 8:** To see if the Town will authorize the sale of surplus equipment to include the baler, glass crusher, front end loader and 1956 FWD pumper by sealed bid. The Selectmen recommend this article.

**ART 9:** To see if the Town will vote to raise and appropriate the sum of \$3,800 for the operation and maintenance of the Davis Library. The Library Trustees and the Selectmen recommend this appropriation.

**ART 10:** To see if the Town will vote to raise and appropriate the sum of \$1,300 for reglazing windows and painting exterior of the Davis Library. The Library Trustees and the Selectmen recommend this appropriation.

**ART 11:** To see if the Town will vote to raise and appropriate the sum of \$19,715 for the operating budget of the Stoddard Fire & Rescue Department for the ensuing year. The Fire & Rescue Department and the Selectmen recommend this appropriation.

**ART 12:** To see if the Town will vote to raise and appropriate the sum of \$4,000 for Antrim ambulance service for the ensuing year. The Fire & Rescue Department and the Selectmen recommend this appropriation.

**ART 13:** To see if the Town will vote to raise and appropriate the sum of \$24,768 for the second lease payment of the new four-wheel drive, front line pumper fire engine. The Fire & Rescue Department and the Selectmen recommend this appropriation.

**ART 14:** To see if the Town will vote to raise and appropriate the sum of \$3,000 for the operating budget of the Stoddard Fire Warden. The Fire Warden and the Selectmen recommend this appropriation.

**ART 15:** To see if the Town will vote to raise and appropriate the sum of \$7,000 for the purchase of a defibrillator for Stoddard Rescue. The Fire & Rescue Department and the Selectmen recommend this appropriation.

**ART 16:** Petition to Lay Out Highway was submitted to the Selectmen and request that a highway be laid out (altered) at the following location:

From where the town has determined the town road ends, to the Hidden Lake Civic Association sign (map), located at the intersection of Kings Highway and Kennedy Brook Drive. Approximately 1.5 miles in length.

(by Petition) Ballot vote.

**ART 17:** To see if the Town will vote to raise and appropriate the sum of \$115,400 for winter and summer maintenance, emergencies and planned repair of Town roads and bridges. The Selectmen recommend this appropriation.

**ART 18:** To see if the Town will vote to raise and appropriate the sum of \$50,000 for cost associated with the ice storm of 1998 to be offset by up to 87 1/2% reimbursement from FEMA and the State of N.H.. The Selectmen recommend this appropriation.

**ART 19:** To see if the Town will vote to raise and appropriate the sum of \$126,535 to defray Town charges for the ensuing year. The Selectmen recommend this appropriation.

**ART 20:** To see if the Town will vote to raise and appropriate the sum of \$8,180 to repair existing bell yoke, frame and supporting sub-structure for Town Hall bell tower. The Selectmen recommend this appropriation.

**ART 21:** To see if the Town will vote to raise and appropriate the sum of \$15,500 for the operating budget of the Stoddard Police Department. The Stoddard Police Department and the Selectmen recommend this appropriation.

**ART 22:** To see if the Town will vote to authorize the Selectmen to continue a lease agreement established for the purpose of leasing a Police Cruiser for the Police Department and to raise and appropriate the sum of \$7,602 for the Police Cruiser lease agreement. This lease contains an escape clause. (Majority vote required). The Stoddard Police Department and the Selectmen recommend this appropriation.

**ART 23:** To see if the Town will vote to raise and appropriate the sum of \$2,000 as the operating budget for the Stoddard Planning Board for the ensuing year. The Stoddard Planning Board and the Selectmen recommend this appropriation.

**ART 24:** To see if the Town will vote to raise and appropriate the sum of \$695 for the membership to the Southwest Region Planning Commission for the ensuing year. The Stoddard Planning Board and the Selectmen recommend this appropriation.

**ART 25:** To see if the Town will vote to raise and appropriate the sum of \$1,200 for the operating budget of the Stoddard Zoning Board for the ensuing year. The Stoddard Zoning Board and the Selectmen recommend this appropriation.

**ART 26:** To see if the Town will appropriate the sum of Eight Hundred Dollars (\$800.00) to Home Healthcare, Hospice and Community Services (HCS) to support the continuance of home and health services being provided to the residents of Stoddard. (by Petition) The Selectmen have no recommendation on this article.

**ART 27:** To see if the Town will vote to raise \$1 per resident (total \$630) for services provided by Monadnock Family Services to uninsured and underinsured residents of Stoddard. (by Petition) The Selectmen recommend this article on a two to one vote.

**ART 28:** To see if the Town will raise and appropriate the sum of \$500.00 to help support the work of The Community Kitchen, Inc., in Keene, NH. (by Petition) The Selectmen recommend this article on a two to one vote..

**ART 29:** To see if the Town will vote to raise and appropriate the sum of \$10,000 to be added to the Shedd Hill Bridge replacement Capital Reserve Fund established in 1994 and to appoint the Selectmen as agents to expend from this fund. (Majority vote required). The Selectmen recommend this appropriation.

*Given under our hands and seal, this  
sixteenth day of February  
in the year of our Lord,  
nineteen hundred and ninety eight.*

John D. Halter, Chairman  
Brenda J. Bryer  
Louis E. GrandPré

**TOWN OF STODDARD - BUDGET**

	<b>BUDGET</b>	<b>ACTUAL</b>	<b>BUDGET</b>
	<b>1997</b>	<b>1997</b>	<b>1998</b>
<b>General Government</b>			
Executive	5,000	4560	5000
Election, Registration, & Vital Statistics	12,150	15486	17420
Financial Administration	51,255	50861	51815
Property Assessment	3,000	2600	3000
Legal Expense	5,000	5463	5000
Unemploy/Wkrs. Comp & matching FICA	5,000	5036	5200
Planning Board	2,030	1467	2000
SW Region Planning Comm., dues	705	705	695
Zoning Board of Adjustment	1,200	931	1200
General Government Buildings	12,450	13653	14050
Art #23 Painting Town Hall	9,950	9950	
Art #25 Roof Replacement Old Fire Station	5,400	4802	
Art #26 Bat Removal Town Hall	3,185	3185	
Art #27 Additional Lighting Town Hall	1,350	975	
Town Hall Bell Tower			8180
Town Barn Removal & Fence			10000
Cemeteries	1,500	2217	1500
Insurance	15,500	15826	16000
Advertising	500	514	500
<b>Public Safety</b>			
Enhanced 911	12,400	14494	500
Police & Civil Defense	12,500	11699	15500
Police Cruiser	7,602	7602	7602
Ambulance	3,000	3000	4000
Fire & Rescue	18,715	17991	19715
Four-wheel drive Pumper Truck	75,670	53375	24768
Defibrillator			7000
Storm of '98			50000
Fire Warden	2,500	4246	3000
<b>Highways &amp; Streets</b>			
Town Roads -Maintenance & Repair	110,000	115409	115400
Street Lighting	2,850	2854	2900
<b>Sanitation</b>			
Solid Waste Disposal	45,025	45049	43500
<b>Health &amp; Welfare</b>			
Pest/Animal Control	620	255	500
Health Officer (port-a-potties)	1,000	965	1000
Monadnock Family Services			630
Community Kitchen			500
Home Health Care Hospice & Community Services			800
Welfare	2,500	1945	2500
<b>Culture &amp; Recreation</b>			
Library	3,500	2999	3800
Maintenance Davis Library	5,200	4444	1300
Patriotic Purposes	150	71	150
<b>Conservation</b>			
Conservation Commission	225	231	225
Household Hazardous Day			434
Lay Monitoring Program	970	975	970
<b>Trust Funds</b>			
Capital Reserve Shedd Hill Bridge	20,000	20000	10000
<b>Total</b>	<b>\$459,602</b>	<b>\$445,835</b>	<b>\$458,254</b>
<b>ESTIMATED REVENUE</b>			
<b>EXCLUSIVE OF PROPERTY TAXES</b>	<b>218,853</b>		<b>219,570</b>
<b>AMOUNT OF TAXES TO BE RAISED</b>			
<b>EXCLUSIVE OF SCHOOL &amp; COUNTY</b>	<b>240,749</b>		<b>238,684</b>
Renovations Town Barn		44000	
Rebates & Overpays		5,015	
Tax Lien (transfer)		34,074	
School, County & Village District Taxes		917,490	
General Fund Transfers		1,242,808	
<b>Total Actual Expenses</b>		<b>\$2,689,222</b>	

ANCT. #	SOURCE OF REVENUE	WARR. Art. #	Estimated Revenue Prior Year	Actual Revenue Prior Year	ESTIMATED REVENUE Encuing Year
<b>TAXES</b>			XXXXXXXXXX	XXXXXXXXXX	XXXXXXXXXX
110	Land Use Change Taxes				
180	Resident Taxes				
185	Yield Taxes		10,000	9,496.25	9,500
186	Payment in Lieu of Taxes				
189	Other Taxes				
190	Interest & Penalties on Delinquent Taxes		9,500	12,827.12	10,500
	Inventroy Penalties				
<b>LICENSES, PERMITS &amp; FEES</b>			XXXXXXXXXX	XXXXXXXXXX	XXXXXXXXXX
210	Business Licenses & Permits				
220	Motor Vehicle Permit Fees		95,000	97,159	97,000
230	Building Permits		500	615	500
290	Other Licenses, Permits & Fees		5,000	4,670.40	5,000
311-3319	<b>FROM FEDERAL GOVERNMENT</b>				
<b>FROM STATE</b>			XXXXXXXXXX	XXXXXXXXXX	XXXXXXXXXX
351	Shared Revenue		8,400	9,999.90	8,000
352	Maine & Rooms Tax Distribution		5,000	6,758.50	6,000
353	Highway Block Grant		22,683	21,737.00	24,000
354	Water Pollution Grant				
355	Housing & Community Development				
356	State & Federal Forest Land Reimbursement		70	73.13	70
357	Flood Control Reimbursement				
359	Other (Including Railroad Tax)			4,500.00	
379	<b>FROM OTHER GOVERNMENTS</b>				37,500
<b>CHARGES FOR SERVICES</b>			XXXXXXXXXX	XXXXXXXXXX	XXXXXXXXXX
341-3406	Income from Departments		3,500	32,481.31	
409	Other Charges				
<b>MISCELLANEOUS REVENUES</b>			XXXXXXXXXX	XXXXXXXXXX	XXXXXXXXXX
3501	Sale of Municipal Property				
3502	Interest on Investments		9,000	12,499.05	11,500
3513-3509	Other				
<b>INTERFUND OPERATING TRANSFERS IN</b>			XXXXXXXXXX	XXXXXXXXXX	XXXXXXXXXX
3912	From Special Revenue Funds				
3913	From Capital Projects Funds				
3914	From Enterprise Funds				
	Sewer - (Offset)				
	Water - (Offset)				
	Electric - (Offset)				
	Airport - (Offset)				
3915	From Capital Reserve Funds				
3916	From Trust & Agency Funds		50,000	54,084.07	10,000
<b>OTHER FINANCING SOURCES</b>			XXXXXXXXXX	XXXXXXXXXX	XXXXXXXXXX
3924	Proc. from Long Term Bonds & Notes				
Amounts VOTED From Fund Balance ("Surplus")					
Fund Balance ("Surplus") to Reduce Taxes					
<b>TOTAL REVENUES &amp; CREDITS</b>			218,653	266,900.73	219,570



### BUDGETED TOWN CHARGES

	<u>APPROP</u>	<u>EXPENDED</u>	<u>BUDGETED</u>
	<u>1997</u>	<u>1997</u>	<u>1998</u>
Executive	5,000	4,560	5,000
Election, Registration & Vital Stats	12,150	15,486	17,420
Financial Administration	51,225	50,861	51,815
Property Assessment	3,000	2,600	3,000
Legal Expense	5,000	5,463	5,000
Unemploy/Wkrs. Comp & Town portion FICA	5,000	5,036	5,200
Town Buildings	12,450	13,653	14,050
Cemetery Care	1,500	2,217	1,500
Insurance	15,500	15,826	16,000
Advertising	500	514	500
Street Lighting	2,850	2,854	2,900
Health Officer	1,000	965	1,000
Animal Control	620	255	500
Welfare	2,500	1,945	2,500
Patriotic Purposes	150	71	150

**Total Budged Town Charges \$126,535**

---



**SCHEDULE OF TOWN PROPERTY  
As of December 31, 1997**

**Description:**

TM# 128-10 - Town Hall, Land & Building	\$160,650	
Furniture & Equipment	20,000	
TM# 129-13 - Library, Land & Building	40,000	
Furniture, Books & Equipment	6,000	
TM# 130-06 - Police Station, Land & Building	28,350	
Equipment	11,000	
TM# 126-23 - Fire Department, Land & Building	162,350	
Equipment	224,500	
TM# 126-22 - Fire Department Meadow	5,800	
TM# 127-05 - Town Barn/Transfer Station	54,900	
Equipment	17,000	
TM# 128-4 - Historical Society, Land & Building	34,750	
Equipment	10,000	
TM# 129-07 & 08 - Fire Pond & Meadow	6,550	
TM# 129-09 - 1834 Lot	2,800	
TM# 129-04 - Gazebo	11,450	
TM# 126-15 - Ode Station, Land & Building	30,550	
TM# 105-09 - Marina Boat Landing on Highland Lake	61,650	
TM# 135-26 - Rte. 123 Boat Landing on Island Pond	91,600	
TM# 127-53 - Rte. 123 Boat Landing on Highland Lake	29,700	
TM# 415-22 - Center Pond Boat Landing	41,750	
TM# 410-05 - Faulkner Elementary School, Land & Building	348,500	
Furniture & Equipment	<u>50,000</u>	\$1,444,400
<b>Land &amp; Buildings Acquired thru Tax Collectors Deeds:</b>		
TM# 119-13, SLE Lot B4	6,550	
TM# 110-20, SLE Lot #93	10,100	
TM# 115-24, Beaver Brook Dr.	12,400	
TM# 115-25, Beaver Brook Dr.	12,950	
TM# 115-41, Beaver Brook Dr.	6,000	
TM# 117-19, Scenic Dr.	10,400	
TM# 124-04, 28 & 29, Whitney Rd.	56,900	
TM418-87, N/S off Aten Road	450	
TM# 119-16, NW/S Tigola Trail	9,850	
TM# 131-25.1, S/S Island Pond	<u>15,300</u>	
<b>Total Acquired by Tax Deeds</b>		\$109,450
<b>Total Properties owned by the Town</b>		\$1,553,850

**TAX RATE - \$9.91 PER \$1,000 VALUATION**

Municipal - \$2.10    County - \$2.03    School - \$5.78

**SUMMARY INVENTORY OF VALUATION MS-1**

<b>Land</b>		
Current Use	\$1,417,801	
Residential	72,048,407	
Commercial	<u>679,624</u>	
<b>Total Taxable Land</b>		\$74,145,832
<b>Buildings</b>		
Residential	43,686,840	
Manufactured Housing	441,275	
Commercial	650,200	
<b>Total Taxable Buildings</b>		\$414,751,315
Public Utilities		<u>940,200</u>
<b>Valuation Before Exemptions Allowed</b>		\$119,837,347
Total Exemptions Allowed		<u>-332,800</u>
<b>Net Valuation on which Tax is Computed</b>		\$119,504,547

**TOWN OF STODDARD  
Financial Report  
Year End December 31, 1997**

**ASSETS**

Funds in the Custody of Treasurer	
Fleet Bank	38,111.48
Granite Bank	410,504.49
Town Clerk Petty Cash Fund	100.00
Selectmen Petty Cash Fund	<u>30.00</u>
<b>Total General Funds on Hand</b>	<b>448,745.97</b>
<b>Uncollected Taxes:</b>	
Property Taxes	77,074.58
Unredeemed Liens	39,829.83
Yield Taxes	840.13
Other Uncollected - Pinetree Cablevision	<u>1,717.63</u>
<b>Total Uncollected</b>	<b><u>\$119,462.17</u></b>
<b>Total Assets</b>	<b><u>\$568,208.14</u></b>

**LIABILITIES & FUND BALANCE**

Contracts Payable	
Staples Trucking - Winter Maintenance	34,500.00
R/D Construction - Winter Maintenance	2,250.00
Due to School Districts	<u>460,248.00</u>
<b>Total Liabilities</b>	<b>\$496,998.00</b>
<b>Fund Balance</b>	<b><u>\$71,210.14</u></b>
<b>Total Liabilities &amp; Fund Balance</b>	<b><u>\$568,208.14</u></b>

**SELECTMEN'S STATEMENT OF RECEIPTS - 1997**

<b>BLOCK GRANT</b>		
FOREST FIRE	73.13	
HIGHWAY	21,737.00	
REV. SHARING	9,999.90	
ROOMS & MEALS	<u>6,758.50</u>	
<b>Total BLOCK GRANT</b>		<b>38,568.53</b>
<b>BOAT FEES</b>		<b>1,806.95</b>
<b>FIRE WARDEN</b>		<b>140.58</b>
<b>INTEREST</b>		<b>12,499.05</b>
<b>SELECTMEN INC.</b>		
BLDING PERMITS	615.00	
COPIER	204.85	
CU FEES	72.00	
INSURANCE	3,705.98	
LEGAL	23,617.59	
MISC.	6,478.35	
PISTOL PERMITS	20.00	
PLAN BD FEES	385.62	
POLICE REPORTS	100.00	
RABIES CLINIC	25.00	
ROAD WAIVER	15.00	
TAX MAPS	0.00	
TOWN HALL RENT	100.00	
TOWN REPORT	10.00	
TRUST FUNDS	54,084.07	
VOID CHECK 1996	10.00	
ZONING FEES	<u>205.33</u>	
<b>Total SELECTMEN INC.</b>		<b>89,648.79</b>
<b>TAX COLLECTOR</b>		
<b>OVERPAYS</b>		<b>2,573.96</b>
<b>PROPERTY TAXES</b>		
COST	246.50	
INTEREST	5,765.03	
TAX	<u>1,184,542.86</u>	
<b>Total PROPERTY TAXES</b>		<b>1,190,554.39</b>
<b>TAX LIENS RDMD</b>		
INTEREST	6,815.59	
LIENS	<u>27,094.09</u>	
<b>Total TAX LIENS RDMD</b>		<b>33,909.68</b>
<b>VILLAGE DISTRICT</b>		<b>2,516.00</b>
<b>YIELD TAX</b>		<b><u>9,496.25</u></b>
<b>Total TAX COLLECTOR</b>	<b>1,239,050.28</b>	
<b>TOWN CLERK</b>		
<b>DOGS</b>		
DOG FINES	290.00	
DOG LICENSES	1,513.00	
DOG LICs PENALTY	<u>36.00</u>	
<b>Total DOGS</b>		<b>1,839.00</b>
<b>FILING FEES</b>		<b>7.00</b>
<b>VITAL STAT</b>		<b>334.50</b>
<b>MOTOR VEHICLE</b>		<b><u>97,159.00</u></b>
<b>Total TOWN CLERK</b>	<b>99,339.50</b>	
<b>Total Income</b>		<b>1,481,053.68</b>
<b>FUNDS TRANSFERS</b>		<b><u>1,242,705.46</u></b>
<b>TOTAL RECEIPTS FROM ALL SOURCES</b>		<b>2,723,759.24</b>

SELECTMEN'S STATEMENT OF PAYMENTS - 1997

ADVERTISING		514.10
BUILDINGS		
FIRE STATION		
ELECTRIC	1,777.06	
HEAT	<u>1,629.80</u>	
Total FIRE STATION		3,406.86
OLD FIRE STATION		
ART#25 ROOF REPLACEMENT	4,802.00	
ELECTRIC	<u>124.42</u>	
Total OLD FIRE STATION		4,926.42
POLICE STATION		
ELECTRIC	261.94	
MAINTENANCE	950.78	
POL MAINT/PAYROLL	<u>160.00</u>	
Total POLICE STATION		1,372.72
TOWN BARN		
ELECTRIC	1,188.07	
PORT-A-POTTY	<u>754.00</u>	
Total TOWN BARN		1,942.07
TOWN HALL		
ART#23 PAINT TOWN HALL	9,950.00	
ART#26 BAT REMOVAL	3,185.00	
ART#27 NEW LIGHTS	975.00	
ELECTRIC	830.63	
HEAT	1,858.04	
LOAN	800.00	
MAINTENANCE	660.00	
MAINTENANCE/PAYROLL	2,118.26	
MILEAGE	26.95	
SUPPLIES	<u>513.49</u>	
Total TOWN HALL		<u>20,917.37</u>
Total BUILDINGS	32,565.44	
CEMETERIES		
CEMETARY/PAYROLL	1,458.75	
EQUIP. USE	<u>758.25</u>	
Total CEMETERIES		2,217.00
CONSERVA. COMM		
LAY MONITORING	975.00	
MISC.	<u>230.92</u>	
Total CONSERVA. COMM		1,205.92
E-911		14,494.01
ELECTION & REGSTR		
ADVERTISING	133.40	
BALLOT CLERK	300.00	
CONVENTION	194.68	
DOG LICENSES	633.20	
ELEC/POSTAGE	184.33	
FEES	2,247.50	
MILEAGE	752.15	

MISC.	108.64	
MODERATOR	290.00	
MTG/WRKSHOP	70.00	
SUPERVISORS	308.00	
SUPPLIES	1,070.05	
TELEPHONE	73.50	
TOWN CLK D./PAYROLL	1,731.00	
TOWN CLK/PAYROLL	7,100.04	
VITAL STATS	<u>290.00</u>	
<b>Total ELECTION &amp; REGSTR</b>		<b>15,486.49</b>
<b>EXECUTIVE</b>		
MISC	60.00	
SELECTMEN/PAYROLL	<u>4,500.00</u>	
<b>Total EXECUTIVE</b>		<b>4,560.00</b>
<b>FINANCIAL ADM</b>		
AUDITORS	888.00	
CONVENTION	249.68	
DUES	515.00	
FA/Payroll	15,213.16	
FEEES	3,110.00	
FIN ADM/POSTAGE	2,523.37	
MILEAGE	583.45	
MISC	439.27	
PERAMBULATION	785.00	
SUPPLY & EQUIP.	3,999.39	
TAX COL D./PAYROLL	2,018.13	
TAX COL/PAYROLL	10,100.04	
TAX MAPS	2,441.11	
TELEPHONE	1,073.80	
TOWN REPORTS	2,664.40	
TREASURER D/PAYROLL	357.50	
TREASURER/PAYROLL	3,600.00	
WORKSHOPS	<u>300.00</u>	
<b>Total FINANCIAL ADM</b>		<b>50,861.30</b>
<b>FIRE &amp; RESC</b>		
<b>AMBULANCE</b>		<b>3,000.00</b>
<b>ART#14 PUMPER</b>		<b>53,375.00</b>
<b>FIRE DEPT</b>		
CONTINGENCY	900.51	
DUES & SUBS	244.99	
EQUIP REPAIRS	2,300.31	
EXTINGUISHERS	62.08	
FUEL	807.22	
MEDICAL SUPP	2,045.02	
MISC	366.00	
NEW EQUIP	1,585.74	
OXYGEN	60.00	
PROTECT EQUIP	4,610.43	
SALARY	365.00	
TELEPHONE	439.53	
TRAINING	<u>4,204.47</u>	
<b>Total FIRE DEPT</b>		<b>17,991.30</b>
<b>FIRE WARDEN</b>		

FIRE OTHER	2,462.21	
SUPPLIES	1,461.03	
TRAINING	<u>323.02</u>	
<b>Total FIRE WARDEN</b>		<b>4,246.26</b>
<b>HEALTH &amp; WELFARE</b>		
ANIMAL CONTROL		
ANIMAL CONTROL/PAYROLL	136.13	
MILEAGE	96.71	
POSTAGE/ANIMAL CONT	<u>22.40</u>	
<b>Total ANIMAL CONTROL</b>		<b>255.24</b>
POTTIES		965.00
WELFARE		<u>1,944.64</u>
<b>Total HEALTH &amp; WELFARE</b>	<b>3,164.88</b>	
INSURANCE		15,825.92
LEGAL		5,463.05
LEINS & COST		34,074.31
LIBRARY		
ART#10 MAINT. REPAIR		4,444.42
ELECTRIC	141.29	
HEAT	851.39	
LIBRARY/PAYROLL	1,095.00	
MISC	<u>910.54</u>	
<b>Total LIBRARY</b>		<b>2,998.22</b>
<b>OTHER GOVERN</b>		
CHESHIRE COUNTY		243,492.00
GRANITE LAKE		1,690.00
STODDARD SCHOOL		
96-97	515,308.00	
97-98	<u>157,000.00</u>	
<b>Total STODDARD SCHOOL</b>		<b>672,308.00</b>
<b>Total OTHER GOVERN</b>	<b>917,490.00</b>	
PATROTIC		70.70
PLANNING BOARD		
ADVERTISING	114.87	
MILEAGE	132.65	
MISC	214.01	
PLAN BD/PAYROLL	913.50	
TRAINING	<u>92.00</u>	
<b>Total PLANNING BOARD</b>		<b>1,467.03</b>
SW REGIONAL PLN		705.00
ZONING BOARD		
LEGAL	433.75	
MILEAGE	40.25	
MISC	209.23	
ZONE BD/PAYROLL	<u>247.50</u>	
<b>Total ZONING BOARD</b>		<b>930.73</b>
POLICE		
CRUISER		7,602.09
FUEL	821.98	
MILEAGE	298.90	
POLICE D/PAYROLL	2,593.50	
POLICE/PAYROLL	6,200.00	
SUPPLIES & EQUIP.	997.08	



TELEPHONE	787.65	
<b>Total POLICE</b>		<b>11,699.11</b>
<b>PROP. ASSESS</b>		<b>2,600.00</b>
<b>RBT &amp; OVERPAYS</b>		
INTEREST	66.51	
RBT OR OVERPAY	<u>5,048.62</u>	
<b>Total RBT &amp; OVERPAYS</b>		<b>5,115.13</b>
<b>ROADS</b>		
ADMINISTRATIVE	180.18	
BAILEY BROOK RD	3,732.75	
BOULDER RD	2,727.40	
CENTER POND RD	7,486.33	
DOE RD	1,600.56	
HIGH ST	3,295.00	
JUNIPER HILL RD	7,740.20	
KING ST	796.90	
MT. STODDARD RD	167.50	
NORTH SHORE RD	2,786.62	
OLD ANTRIM RD	715.00	
OLD FOREST RD	650.00	
QUEEN ST	26,021.38	
RICHER RD	736.50	
SAND-SALT	2,863.02	
SHEDD HILL RD	11,036.46	
SIGNS	468.36	
SOUTH ST	29.40	
STORM DAMAGE	50.00	
SUMMER	3,518.65	
TARBOX RD	2,090.00	
TOWN BUILDINGS	529.00	
VALLEY RD	4,700.00	
WINTER	<u>31,488.00</u>	
<b>Total ROADS</b>		<b>115,409.21</b>
<b>SANITATION</b>		
DISPOSAL	36,865.14	
EQUIP MAINT	571.71	
SUPPLIES	731.13	
TELEPHONE	387.75	
TOWN OF WASHINGTON	2,000.00	
TRANS STAT/PAYROLL	<u>4,493.50</u>	
<b>Total SANITATION</b>		<b>45,049.23</b>
<b>STREET LIGHTS</b>		<b>2,853.84</b>
<b>TRUST FUNDS</b>		
ART#22 SHEDD HILL BRIDGE	20,000.00	
RENOVATION OF TRANSFER STATION	<u>44,000.00</u>	
<b>Total TRUST FUNDS</b>		<b>64,000.00</b>
<b>UNEMPLOY/WKS COMP&amp;FICA</b>		<b>5,036.32</b>
<b>Total Expense</b>	<b>1,446,516.01</b>	
<b>FUNDS TRANSFER</b>	<b><u>1,242,705.56</u></b>	
<b>TOTAL SELECTMEN'S ORDERS PAID</b>		<b><u>2,689,221.57</u></b>



**REPORT OF THE TOWN TREASURER 1997**

**TOWN CLERK TO TREASURER**

Motor Vehicle Permits		\$ 97,159.00	
Dog License Fees	1,500.00		
Dog Penalties/Fines/Forfeitures	326.00		
Dog Licenses Prior Year	14.00		
<b>Total Dog Receipts</b>		<b>1,839.00</b>	
Filing Fees	7.00		
Vital Statistics-Copies	30.00		
Marriage	304.00		
Copier Receipts	14.00		
* Zoning Ordinance	2.00		
<b>Total Misc Receipts</b>		<b>357.00</b>	
<b>Total Receipts from Town Clerk</b>			<b>\$ 99,355.00</b>
* See also, <b>Planning &amp; Zoning</b>			

**TAX COLLECTOR TO TREASURER**

**1996**

Property Taxes	80,583.44		
Property Tax Interest	4,331.25		
Yield Taxes	0.00		
Yield Tax Interest	0.00		
Property Tax Costs	2,762.50		
Overpayments	71.69		
<b>Total 1996 Receipts</b>		<b>87,748.88</b>	

**1997**

Property Taxes	1,103,959.42		
Property Tax Interest	1,433.78		
Yield Taxes	9496.25		
Yield Tax Interest	0.00		
Property Tax Costs	0.00		
Overpayments	2,502.27		
<b>Total 1997 Receipts</b>		<b>1,117,391.72</b>	

**Tax Liens Redeemed**

1994 Levy & Prior	Lien Amount	Interest	Total	
	10,297.21	4,127.71	14,424.92	
1995 Levy	5,035.80	2,634.68	7,670.48	
1996 Levy	10,932.28	882.00	11,814.28	
<b>Total Liens, Interest &amp; Costs</b>				<b>33,909.68</b>
<b>Total Receipts from Tax Collector</b>				<b>\$ 1,239,050.28</b>

**Deputy Tax Collector**

1997 Boat Fees Collected	1,806.95		
<b>Total Receipts from Deputy Collector</b>		<b>1,806.95</b>	

**DEPARTMENT RECEIPTS**

**Selectmen's Office**

Building Permits Issues	615.00		
Rental of Town Hall	100.00		
Current Use Fees	72.00		
Road Waiver Fees	15.00		
E911 Map Copy	22.00		
Copier Receipts	45.00		
Town Reports	10.00		
Recovery of Postage Fees	.50		
<b>Total Receipts from Selectmen</b>		<b>879.50</b>	

**REPORT OF THE TOWN TREASURER 1997**

<b>Planning &amp; Zoning Boards</b>		
* Planning Ordinances	54.00	
Advertising Fees Recovered	58.95	
Fees Collected	476.00	
<b>Total Receipts from Planning &amp; Zoning</b>		<b>588.95</b>
* See Town Clerk Receipts		
 <b>Police Department</b>		
Pistor Permits Issued	20.00	
Police Reports Furnished	100.00	
<b>Total Receipts from Police Department</b>		<b>120.00</b>
 <b>Fire Warden</b>		
Fire Suppression Recovery	110.37	
State Reimbursement	30.21	
<b>Total Receipts from Fire Warden</b>		<b>140.58</b>
 <b>Trustees of Trust Funds</b>		
Article #14 - Pumper Truck	54,084.07	
Cemetery Care	717.00	
<b>Total Receipts from Trustees</b>		<b>54,801.07</b>
 <b>Receipts from Other Sources</b>		
Void check 1996	10.00	
State of NH - Forest Lands	73.13	
State of NH - Highway Block	23,775.09	
State of NH - Revenue Sharing	3,981.70	
State of NH - BPT	3,980.11	
State of NH - Rooms & Meals	6,758.50	
Bank Fees Assessed	40.00	
Nelson Rabies Clinic	25.00	
Fleet Bank - error	2.00	
Legal Recovery - Balance King St.	18,470.18	
Interest on King St. Recovery	5,147.41	
CFNH Refund	3,705.98	
Funds Transfers	1,242,705.56	
Cash Fund Receipts	225.69	
Balance SSWMD Funds	505.89	
Refund Advanced Recycling	24.44	
Sale of Land Parcel	1.00	
Sale of NH Surplus Property	6.00	
Sale of Culverts	580.18	
"Jaws of Life" Grant Monies	4,500.00	
Fleet Bank Interest	525.22	
Granite Bank "NOW"	31.40	
Granite Bank "REPO"	11,942.43	
<b>Total Receipts from Other Sources</b>		<b>1,327,016.91</b>
 <b>Total Receipts from All Sources</b>		
	<b>\$ 2,723,759.24</b>	
Beginning Balance January 1, 1997	414,208.30	
<b>Total Available Funds All Accounts</b>	<b>\$ 3,137,967.54</b>	
Less Selectmen's Orders Paid	2,689,221.57	
 <b>Total Cash on Hand December 31, 1997</b>	 <b>\$ 448,745.97</b>	

**TOTAL RECEIPTS FROM ALL SOURCES**

Total Receipts 1997 *	\$ 2,723,759.24
Beginning Balance January 1, 1997	414,208.30
Total Available Funds All Accounts	3,137,967.54
Less Selectmen's Orders Paid 1997 *	( 2,689,221.57)
<b>Total Cash on Hand December 31, 1997</b>	<b>\$ 448,745.97</b>

\* Figures represent inter/intra bank/funds transactions all accounts

**ACCOUNT TRANSACTIONS 1997**

**Fleet Bank "NOW"**

Beginning Balance January 1997	\$ 53,047.64	
Deposits to Account	1,468,328.94	
Transfers In from Granite Bank	602,500.00	
Transfers In from Cash Funds	205.56	
<b>Total Available Funds</b>	<b>\$ 2,124,082.14</b>	
Less Selectmen's Orders Paid	( 1,446,495.88	
Less Fund Transfers to Granite Bank	( 640,000.00)	
<b>Subtotal</b>	<b>\$ 37,586.26</b>	
Interest Earned 1997	525.22	
<b>Balance December 31, 1997</b>		<b>\$ 38,111.48</b>

**Granite Bank "Business NOW"**

Beginning Balance January 1997	\$ 2,503.09	
Deposits and Transfers to Account	1,242,500.00	
<b>Total Available Funds</b>	<b>1,245,003.09</b>	
Less Selectmen's Transfer Orders Paid	(1,242,531.84)	
<b>Subtotal</b>	<b>2,471.25</b>	
Interest Earned 1997	31.40	
<b>Balance December 31, 1997</b>		<b>\$ 2,502.65</b>

**Granite Bank "REPO"**

Beginning Balance January 1997	\$ 358,527.57	
Deposits and Transfers to Account	640,031.84	
<b>Total Available Funds</b>	<b>998,559.41</b>	
Less Selectmen's Transfer Orders Paid	(602,500.00)	
<b>Subtotal</b>	<b>396,059.41</b>	
Interest Earned 1997	11,942.43	
<b>Balance December 31, 1997</b>		<b>\$ 408,001.84</b>

**Cash Funds in Hands of Selectmen**

Beginning Balance January 1997	\$ 30.00	
Deposits to Account	225.69	
<b>Total Available Funds</b>	<b>255.69</b>	
Less Selectmen's Cash Orders Paid *	( 20.13)	
Less Transfers to Fleet Bank	(205.56)	
<b>Balance December 31, 1997</b>		<b>\$ 30.00</b>

\* See Financial Administration Expenses

**Cash Funds in Hands of Town Clerk**

Beginning Balance January 1997	\$ 100.00	
Deposits to Account	0.00	
<b>Total Available Funds</b>	<b>100.00</b>	
Less Expenditures **	0.00	
<b>Balance December 31, 1997</b>		<b>\$ 100.00</b>

\*\*Funds retained to accommodate general public NOT an expenditure account

<b>TOTAL FUNDS AVAILABLE - ALL ACCOUNTS</b>		<b>\$ 448,745.97</b>
---	--	----------------------

# TAX COLLECTOR'S REPORT

MS-61

FOR THE MUNICIPALITY OF Stoddard YEAR ENDING 1997

DEBITS	Levy for Year of this Report	PRIOR LEVIES (Please specify years)		
<b>UNCOLLECTED TAXES- BEG. OF YEAR* :</b>	1997	1996		
Property Taxes		80,746.44		
Resident Taxes		.00		
Land Use Change		.00		
Yield Taxes		.00		
Utilities		.00		
		.00		
<b>TAXES COMMITTED- THIS YEAR:</b>				
Property Taxes #3110	183,433.00	.00		
Resident Taxes #3180	.00	.00		
Land Use Change #3120	.00	.00		
Yield Taxes #3185	13,522.38	.00		
Utilities #3189	.00	.00		
<b>OVERPAYMENT:</b>				
Property Taxes	2,502.27	71.69		
Resident Taxes	.00	.00		
Land Use Change	.00	.00		
Yield Taxes	.00	.00		
Lien Costs	.00	2,762.50		
Interest Collected on Delinquent Tax #3190	1,433.78	4,331.25		
Collected Resident Tax Penalties #3190	.00	.00		
<b>TOTAL DEBITS</b>	<b>\$</b>	<b>\$87,911.88</b>	<b>\$</b>	<b>\$</b>

\$1,200,891.43

\* This amount should be the same as the last year's ending balance. If not, please explain.

# TAX COLLECTOR'S REPORT

MS-61

FOR THE MUNICIPALITY OF Stoddard YEAR ENDING 1997

CREDITS	Levy for Year of this Report	PRIOR LEVIES (Please specify years)		
<b>REMITTED TO TREASURER:</b>	1997	1996		
Property Taxes	1,103,959.42	80,583.44		
Resident Taxes	.00	.00		
Land Use Change	.00	.00		
Yield Taxes	9,496.25	.00		
Utilities	.00	.00		
Interest	1,423.78	4,331.25		
Penalties	.00	.00		
Conversion to Tax Costs	.00	2,762.50		
Overpaid	2,502.27	71.69		
<b>DISCOUNTS ALLOWED:</b>	.00	.00		
<b>ABATEMENTS MADE:</b>				
Property Taxes	2,399.00	163.00		
Resident Taxes	.00	.00		
Land Use Change	.00	.00		
Yield Taxes	3,186.00	.00		
Utilities	.00	.00		
Current Levy Deeded	.00	.00		
	.00	.00		
<b>UNCOLLECTED TAXES-END OF YEAR:</b>	<b>#1080</b>			
Property Taxes	77,074.58	.00		
Resident Taxes	.00	.00		
Land Use Change	.00	.00		
Yield Taxes	840.13	.00		
Utilities	.00	.00		
	.00	.00		
<b>TOTAL CREDITS</b>	<b>\$</b>	<b>\$87,911.88</b>	<b>\$</b>	<b>\$</b>



# TAX COLLECTOR'S REPORT

MS-61

FOR THE MUNICIPALITY OF Stoddard YEAR ENDING 1997

DEBITS	Last Year's Levy	PRIOR LEVIES (Please specify years)		
Unredeemed Liens Balance at Beg. of Fiscal Yr.	1996 .00	1995 20,035.70	1994 10,400.44	Prior 2,434.11
Liens Executed During Fiscal Yr.	34,074.31	.00	.00	.00
Interest & Costs Collected (After Lien Execution)	882.00	2,634.68	3,777.61	350.10
	.00	.00	.00	.00
	.00	.00	.00	.00
	.00	.00	.00	.00
<b>TOTAL DEBITS</b>	<b>\$ 34,956.31</b>	<b>\$ 22,690.38</b>	<b>\$ 4,178.05</b>	<b>\$ 2,784.21</b>

REMITTED TO TREASURER:	Levy for Year of this Report	PRIOR LEVIES (Please specify years)		
Redemptions	10,932.28	5,035.80	9,562.21	735.00
Interest & Costs Collected (After Lien Execution) #3190	882.00	2,634.68	3,777.61	350.10
	.00	.00	.00	.00
	.00	.00	.00	.00
	.00	.00	.00	.00
Abatements of Unredeemed Taxes	18.50	.00	.00	.00
Liens <u>Deeded</u> To Municipality	136.41	362.31	352.22	.00
Unredeemed Liens Bal. End of Yr. #1110	22,987.12	14,657.59	486.01	1,699.11
<b>TOTAL CREDITS</b>	<b>\$ 34,956.31</b>	<b>\$ 22,690.38</b>	<b>\$ 4,178.05</b>	<b>\$ 2,784.21</b>

Does your municipality commit taxes on a semi-annual basis (RSA 76:15-a) ? YES

TAX COLLECTOR'S SIGNATURE Charlotte M. Smith DATE: 1/14/98

REPORT OF THE TOWN CLERK  
1997

AUTO PERMITS	(1,316)	\$97,159.00
DOG LICENSES	( 227)	\$ 1,513.00
DOG PENALTIES & FINES		\$ 326.00
FILING FEES		\$ 7.00
VITAL STATISTICS		\$ 334.00
MISC:		
ZONING ORDINANCES & COPIER FEES		\$ 16.00
		<hr/>
TOTAL AMOUNT PAID TO TREASURER		\$99,355.00

RESPECTFULLY SUBMITTED:

*Joan A. Read*

JOAN A. READ- TOWN CLERK



## VITAL STATISTICS STODDARD 1997

### BIRTHS

<u>DATE</u>	<u>NAME</u>	<u>FATHER</u>	<u>MOTHER</u>	<u>PLACE</u>
12-01-96	Kolbe Francis-Mary	Andrew Jon DeMasi	Gail DeMasi (Kennedy)	Keene
03-15-97	Grace Elizabeth	Peter Goodenough	Kristen Robyn-Keene Goodenough (Colby)	
03-22-97	Jane Priscilla	Thomas D. Abert	Susan D. Abert (Ricks)	Peterborough
04-02-97	Ryanne Ashlie	Mark A. Champney	Lisa D. Champney (Rosin)	Peterborough
04-15-97	Georgia	David Ziarnowski	Linda Ziarnowski (Matera)	Peterborough
05-10-97	Jon Paul	Donald A. Marshall	Donna J. Marshall (Rouleau)	Keene
07-10-97	Jeremiah Elias	Russell J. Huntley	Tracy M. Huntley (Pike)	Peterborough
08-07-97	Jared Edward	Brian C. Pratt	Sandra L. Pratt (Fisk)	Keene
10-12-97	Matthew Andrew	Robert H. Wisted	Brenda E. Wisted (Buffum)	Keene
11-06-97	Benjamin David	George Frederike-Davenport	Lisa Ann Davenport (Wagner)	Peterborough

### DEATHS

<u>DATE</u>	<u>NAME</u>	<u>PLACE OF DEATH</u>	<u>BORN</u>	<u>FATHER/MOTHER</u>
01-04-97	Kenneth Gagnon	Stoddard, N.H.	05-12-61	Paul Gagnon Nashua, NH
01-04-97	Janet Y. Sullivan	Stoddard, N.H.	10-31-51	John Yerner, Jr. Waltham, MA
04-20-97	Jeannette StPierre	Keene, N.H.	10-19-15	Margaret Mahoney William Ball
09-02-97	Elinor H. Davis	Keene, N.H.	02-08-21	Cortland Haskell Alice Carter

### MARRIAGES

<u>DATE</u>	<u>NAMES</u>	<u>PLACE MARRIED</u>	<u>RESIDENCE</u>	<u>BORN</u>
01-31-97	John Wayne Ross Yalerie Adams Jarrell	Stoddard	Georgia Georgia	Florida Virginia
01-14-97	James Robert Curnutte Sandra Joyce Holland	Stoddard	Stoddard Stoddard	Kentucky Ohio
07-19-97	Steven Matthew Bachota Peggy Lynn Phelps	Stoddard	Georgia Georgia	New York Mass
08-23-97	Derek Thompson Walton Christine A. Dobriansky	Stoddard	Mass Mass	Washington New York
08-23-97	Kris Alan Schultz Beth Ann Zaliznock	Keene	Stoddard Stoddard	Maine Pennsylvania
09-27-97	Gordon Philip Roy Bethany Noel Colburn	Roxbury	Stoddard Stoddard	N.H. N.H.
10-04-97	James Lewis Kelly Jean Marie Pelger	Nashua	Stoddard Stoddard	Wisconsin WashingtonDC
12-13-97	Randell Scott Elliott Ann Marie Parker	Marlow	Stoddard Stoddard	N.H. N.H.

REPORT OF TOWN CLERK  
DOGS LICENSED 1997

PAGE 1

<u>OWNER</u>	<u>M</u>	<u>N</u>	<u>F</u>	<u>S</u>	<u>FEES</u>	<u>PENALTY</u>	<u>DATE</u>	<u>TOTAL AMT. PD.</u>
KRIS SCHULTZ				1	\$ 6.50		01-07-97	\$ 6.50
KAREN REDFIELD				1	6.50	\$15.00	02-11-97	21.50
WALTER READ	1				9.00		02-18-97	2.00*
BARBARA ROCKWELL				1	6.50		02-20-97	6.50
ARTHUR SARGENT	1				6.50		02-20-97	6.50
LUCY FORCIER				1	6.50		03-04-97	6.50
JUNE ADAMS				1	6.50		03-11-97	6.50
JEFF SCHADLER	1				6.50		03-13-97	6.50
HARRIETT COLCLOUGH				1	6.50		03-18-97	6.50
LOUISE MOSSBERG	2				13.00		03-20-97	13.00
SHARON COLLIER				1	6.50	P	03-20-97	6.50
ROLAND FRAZIER	1			1	6.50		03-25-97	2.00*
PAMELA DAVIS	1				6.50		03-27-97	6.50
MARY FITZPATRICK				1	6.50		03-27-97	6.50
SANDRA PRATT	1				6.50		04-01-97	6.50
ELIZABETH CECE	1	1			18.00		04-01-97	18.00
JOHN RIESENBERG	1				6.50		04-01-97	6.50
PATRICIA LAMOTHE	1	1			13.00		04-01-97	13.00
MARION KOPRESKI	1				6.50		04-03-97	2.00*
JOAN ZELASNY	2				13.00		04-03-97	13.00
LYNN JAREST	1				6.50		04-08-97	6.50
ELIZABETH HANSON				2	13.00		04-08-97	13.00
SARAH NORTON	1				6.50		04-08-97	6.50
JEAN PLEGER	1				6.50		04-08-97	6.50
JAMES KELLY	1				6.50		04-08-97	6.50
GORDON ROY	1				6.50		04-08-97	6.50
BOB HAWK				1	6.50		04-08-97	6.50
JAMES ELLIOTT JR. (KENNEL LICENSE)	3	2	1		20.00		04-08-97	20.00
KAREN CUSHING				1	6.50		04-10-97	6.50
KAREN CHAMBERLAIN	1				6.50		04-10-97	6.50
MYRTLE PLANTE	1	1			6.50		04-10-97	2.00*
ED GIANFERRARI	1				6.50		04-10-97	2.00*
DEBRA THOMPSON				1	6.50		04-10-97	6.50
MARY ELLIOTT	1	2			19.50		04-12-97	19.50
DANIEL MATSON				1	6.50	P	04-12-97	6.50
LINCOLN MATSON	1				6.50	P	04-12-97	6.50
ROSANNE BUNKER				1	6.50		04-12-97	6.50
PAMELA HEBERT	1	1			15.50		04-12-97	15.50
SUSAN WARNER	1				9.00		04-12-97	9.00
DIANE COLASURDO	2	1			19.50		04-12-97	19.50
MICHAEL JABLONSKI				1	6.50		04-12-97	6.50
MARY PRATT	1				6.50		04-12-97	6.50
PRISCILLA ST. LAWRENCE	1				6.50	P	04-12-97	6.50
DAVID COSTIN	1				6.50		04-12-97	6.50
KEVIN OXFORD	1				6.50		04-12-97	6.50
CHRISTOPHER CHAMBERLAIN				1	9.00		04-12-97	9.00
LOUIS GRANDPRE	1				6.50		04-12-97	6.50
DALE FOSTER	1	1			13.00		04-12-97	13.00
ROD WILLIAMS				1	6.50		04-12-97	6.50
CHRIS YOUNG				1	6.50		04-12-97	6.50
DIANE HALTER				1	6.50		04-12-97	6.50
JOHN HALTER				1	6.50		04-12-97	6.50
SHAWN STONE	1				6.50	P	04-12-97	6.50
AARON BRYER	1				9.00		04-12-97	9.00
PEARL ST. LAWRENCE	1				9.00		04-15-97	2.00*
JOHN SECCO				1	6.50		04-15-97	6.50
KATHY HALL				1	6.50		04-15-97	6.50
HARRY POWER	1				9.00		04-17-97	9.00
JULIE HOWSER				1	6.50		04-17-97	6.50
JOANN MONTY	1				6.50		04-17-97	6.50
BRIAN CAHILL	1				6.50		04-17-97	6.50
JIM CHAMPNEY	1	1			13.00		04-17-97	13.00
HELEN IRELAND				1	6.50		04-22-97	6.50
NATHANIEL IRELAND	1				6.50		04-22-97	2.00*
KIM RUMRILL	1				6.50		04-22-97	6.50
MARVELINE GARAND				1	6.50		04-22-97	6.50
GERALDINE ZINN				1	6.50		04-22-97	6.50
PHYLLIS SAWYER				2	13.00		04-22-97	8.50*
PAM LA CHANCE	1				6.50		04-22-97	6.50
LISA DAVENPORT				1	6.50		04-22-97	6.50
TINA MANSELL	1				6.50		04-22-97	6.50
RON CHAMPNEY				1	6.50		04-24-97	6.50
LAUREN HOWARD				1	9.00		04-24-97	9.00
RICHARD MURDOCK	1				6.50		04-24-97	2.00*

OWNER	M	N	F	S	FFF	PENALTY	DATE	TOTAL AMT.	PD.
DONALD HOLLAND JR.	1				6.50		04-24-97	\$ 6.50	
GORDON ROY		1			6.50		04-24-97	6.50	
DEBBY PERRAS			1		6.50		04-24-97	6.50	
JEFFREY BUSH				1	6.50		04-29-97	6.50	
PAM DIONNE				1	6.50		04-29-97	6.50	
SUSAN SHEA		1	1		15.50		04-29-97	15.50	
BRADLEY PHATT	1				9.00		04-29-97	9.00	
CHARLOITE PRATT				1	6.50		04-29-97	6.50	
ELLEN BLAIR		1			6.50		04-29-97	6.50	
SHELLEY FEE	1				9.00		04-29-97	9.00	
DONALD HOLLAND				1	6.50		04-29-97	6.50	
PHILIP BEZIO			2		18.00		04-29-97	18.00	
RICHARD HOLLAND	1				9.00		04-29-97	9.00	
HELDI BROOKS				1	6.50		04-29-97	6.50	
GEORGE KRAVARIK	1				6.50		04-29-97	6.50	
RITA LAWRENCE	1	1			15.00	P	04-29-97	13.00	
JEAN SLEPIAN		3		1	26.00		04-29-97	26.00	
NANCY PURDON			1		6.50		04-29-97	6.50	
KEVIN MONTY	1		1	3	12.00		04-29-97	12.00	
(KENNEL LICENSE)									
SANDY HOLLAND	1				6.50		04-29-97	6.50	
GLENN WEBBER	1	1			13.00		05-01-97	13.00	
CHET LEVERING			1		6.50		05-01-97	6.50	
ROBIN TARR	2		1		19.50		05-01-97	19.50	
OLGA BILLS	1				6.50		05-01-97	2.00*	
CHRISTINE FLEMING	1				6.50		05-01-97	6.50	
SALLY RIPLEY				1	6.50		05-01-97	6.50	
ANN ZELLER	1				6.50		05-01-97	6.50	
GEORGE ROENTSCH	1				6.50		05-01-97	2.00*	
ROSCOE PUTNAM	1	1	1		24.50		05-01-97	24.50	
PHILIP EDSON	1				6.50		05-06-97	2.00*	
KRIS SCHULTZ				1	6.50		05-06-97	6.50	
MARILYN CHAMBERLAIN				1	6.50		05-08-97	6.50	
CAROLE CAPELLE	1				6.50		05-13-97	6.50	
JOHN LIGHTBODY				1	6.50		05-13-97	6.50	
LOUISE JOHNSON				1	6.50		05-13-97	2.00*	
GARY MARTIN	1				6.50		05-13-97	6.50	
GEORGE CAHILL	1				6.50		05-15-97	2.00*	
BOB HARDY				1	6.50		05-15-97	2.00*	
KIMBERLY BOURASSA				1	6.50		05-15-97	6.50	
DEBRA ELLIOTT		1			6.50		05-15-97	6.50	
MARK KRIDER	1				9.00		05-15-97	9.00	
RICHARD VAN WICKLER				1	6.50	P	05-15-97	6.50	
FLOYD W. JOSLYN	1				6.50		05-20-97	2.00*	
HELEN GALEY	1	1			18.00		05-20-97	18.00	
CAROL RAMIREZ	1				6.50		05-20-97	6.50	
GERTRUDE REEKSTIN			1		6.50		05-20-97	2.00*	
JERRY KERCEWICH	1	1			13.00		05-20-97	13.00	
NORA PHELPS	1			1	15.50		05-20-97	15.50	
TRACY HUNTLEY				1	6.50		05-20-97	6.50	
KENNETH HILL	1				6.50		05-22-97	6.50	
CAROL CARLISLE				1	6.50		05-22-97	6.50	
PATRICIA WEAVER	1				6.50		05-22-97	6.50	
DANIEL A. EATON	1				6.50	P	05-22-97	6.50	
MARCIE KLEBANOFF	1	2			13.50		05-27-97	19.50	
BETTY WEAVER	1				6.50		05-27-97	6.50	
ROBERT POSNER	1				6.50		05-27-97	6.50	
CANDY PUTNAM			1		9.00		05-27-97	9.00	
ALAN GERMAIN	1				9.00		05-27-97	9.00	
AMY FULTON				1	6.50		05-27-97	6.50	
HATHER MCCARTHY	1				6.50		05-27-97	6.50	
KAREN GABERSECK	1	1			13.00		05-27-97	13.00	
SUSAN HAYES	2	1			19.50		05-29-97	19.50	
CHRISTINE LANDALE				1	6.50		05-29-97	6.50	
JAMES D'ARCY				1	6.50		05-29-97	6.50	
KEYL OLSON				1	6.50		05-29-97	6.50	
DIANNE CARROLL				1	6.50		05-29-97	6.50	
BRIAN PICKERING	1				9.00		05-29-97	9.00	
CANDACE WILDER				1	6.50		05-29-97	6.50	
JOHN WILDER	1	1			13.00		05-29-97	13.00	

<u>OWNER</u>	<u>M</u>	<u>N</u>	<u>F</u>	<u>S</u>	<u>FEE</u>	<u>PENALTY</u>	<u>DATE</u>	<u>TOTAL AMT.</u>	<u>PD.</u>
STACY MEROLLA	1				\$ 6.50		05-29-97	\$ 6.50	
ALAN CARLISLE			1		6.50		05-29-97	6.50	
DONALD CARLISLE	1				6.50		05-29-97	6.50	
STEVEN PHILBRICK	1				6.50		05-29-97	6.50	
KEITH CHRISTIAN			1		6.50		05-29-97	6.50	
ANDREW DEMASI		2			18.00		05-31-97	18.00	
KENNETH POLLARD	2				13.00		05-31-97	13.00	
TIM HEALY	1				6.50		05-31-97	6.50	
DONALD ROBINSON		1			6.50		05-31-97	6.50	
JOSEPH CASTOR		1			6.50	\$ 1.00	06-03-97	7.50	
LOUISE REIDLINGER		1			9.00	1.00	06-03-97	10.00	
KENNETH YOUNG			1		6.50	1.00	06-03-97	7.50	
PETER GOODENOUGH	1				6.50	1.00	06-03-97	7.50	
JIM POLLOCK	1	1			15.50	2.00	06-03-97	17.50	
CASS WRIGHT	2	3	1		20.00		06-03-97	20.00	
(KENNEL LICENSE)									
DONALD MARSHALL	1				9.00	1.00	06-05-97	10.00	
DONNA HAMILION		1			6.50	26.00	06-10-97	32.50	
DONNA HAMILION (NEW)		1			6.50	1.00	06-10-97	7.50	
KENNETH HOLLAND		1			6.50	26.00	06-10-97	32.50	
SHANNON SARCIONE		1			6.50	1.00	06-12-97	7.50	
HAROLD GREENE		1			6.50	26.00	06-12-97	32.50	
KAREN REDFIELD		1			6.50	26.00	06-12-97	32.50	
KAREN WOODS		1			6.50	26.00	06-12-97	32.50	
BRIAN MICHAUD	1				6.50	1.00	06-12-97	7.50	
THERESA MCCLURE	1				9.00	26.00	06-13-97	35.00	
TROY PREVOST	1				6.50	26.00	06-17-97	32.50	
BONNIE SARCIONE		1			6.50	26.00	06-17-97	32.50	
MIKE PERKINS		1			6.50	1.00	06-17-97	7.50	
CLYDE DRISCOLL	1				6.50	26.00	06-17-97	32.50	
LYLE JENSEN	1				6.50	26.00	06-17-97	32.50	
ROBERT SAUNDERS	2	6			20.00	33.00	06-19-97	53.00	
(KENNEL LICENSE)									
DAN SNOW		1			6.50	1.00	07-01-97	7.50	
SANDY SHERMAN (NEW)	1				6.50 P		07-01-97	6.50	
JOHN GOODLIFF (NEW)	1				9.00		07-03-97	9.00	
JASON PEATE		1			6.50 P		07-10-97	6.50	
KEN PEATE		1			6.50 P		07-10-97	6.50	
NATHAN PUTNAM		1			9.00	2.00	07-17-97	11.00	
NATHAN PUTNAM	1				9.00	2.00	07-17-97	11.00	
RICHARD WEAVER (NEW)		1			6.50		07-29-97	6.50	
COREY HALL (NEW)	1				6.50 P		08-07-97	6.50	
NATHAN PUTNAM		1			6.50	2.00	08-07-97	8.50	
MARILYN CHAMBERLAIN		1			9.00		08-19-97	9.00	
BETHANY BUNKER (NEW)	1	1			18.00		08-28-97	18.00	
BETSY FOLLANSBEE (NEW)	1				6.50 P		10-14-97	6.50	

\* THE FEE FOR PERSONS AGED 65 OR OLDER SHALL BE \$2.00  
P PUPPIES (3-7 MONTHS) THE FEE SHALL BE \$6.50

RESPECTFULLY SUBMITTED:

*Joan A. Read*

JOAN A. READ- TOWN CLERK

Status of Trust Funds, Stoddard, NH January 1, 1998

Checking Accounts:

Town Cemetery Trust Fund		2,128.24
Education Fund		<u>3,189.40</u>
	Total	<u>5,317.64</u>

Certificates of Deposit:

Operating Funds:

Common Trust Fund #2	4/3/98	5.15%	11,977.15
Education Fund	"ED" 4/20/98	6.55%	5,953.00
Town Cemetery	"J" 11/21/98	5.83%	8,005.87
Common Trust Fund #1	3/31/99	5.45%	29,918.91
Park Maintenance	"W" 6/23/99	5.73%	<u>10,548.57</u>
	Total		<u>66,403.50</u>

Capital Reserve Funds:

Shedd Hill Bridge	"V" 1/26/98	5.35%	4,815.50
Shedd Hill Bridge	"P" 8/2/98	5.60%	24,220.23
Transfer Station	"St" 12/18/98	5.75%	28,112.88
Shedd Hill Bridge	"X" 1/14/99	5.83%	20,553.74
Shedd Hill Bridge	"C2b" 4/17/99	5.50%	17,082.02
Transfer Station	"Y" 6/2/99	5.83%	17,282.61
Shedd Hill Bridge	"R" 6/18/99	5.73%	22,445.16

Total: Shedd Hill Bridge	89,116.65
Transfer Station	<u>45,395.49</u>
	<u>134,512.14</u>

Total Funds in Trust 206,233.28

(Letters in quotation marks identify the specific Certificate of Deposit instrument, permitting change of purpose without loss of income)

**STODDARD**

**Report of The Trust Funds of the City or Town of**

Please duplicate these two pages if you need additional lines.

DATE OF CREATION	NAME OF TRUST FUND <small>List first three trusts revealed in a common fund fund</small>	PURPOSE OF TRUST FUND	HOW INVESTED <small>Where bank, deposits, stocks, bonds, etc. (If common trust, so state)</small>	Balance Beginning Year	New Funds Created	Gain Gains or (Losses) on Securities	Withdrawals	Balance End Year	INCOME DURING YEAR			Expanded During Year	Balance End Year	Grand Total of Principal & Income at End of Year
									Percent	Amount				
1896	Ephraim Stevens	Cemetery: Perpetual Care	Bank: Common Trust Fund #1	447 65				447 65	3.4	55 83			602 25	1,049 90
1896	Ephraim Stevens	Cemetery: Perpetual Care	Bank: Common Trust Fund #1	431 94				431 94	3.3	54 19			585 50	1,017 44
1916	James Fisher	Cemetery: Perpetual Care	Bank: Common Trust Fund #1	176 06				176 06	1.3	21 34			239 41	415 47
1917	Henry Griffiths	Cemetery: Perpetual Care	CD	4,638 20				4,638 20	35.3	579 63			6,261 98	10,900 18
1927	Asa Davis			178 26				178 26	1.4	22 47			245 46	423 72
1927	Alison & Natalie Gilson			173 52				173 52	1.3	21 35			228 170	402 22
1932	Danforth Taylor, Jr.			83 47				83 47	0.6	9 85			111 32	194 79
1935	Ellen Morse			169 15				169 15	1.3	21 35			228 69	397 84
1936	Serena Upson			157 84				157 84	1.2	19 70			211 93	369 77
1936	Willie E. Sheild			506 12				506 12	3.8	62 40			680 05	1,186 17
1936	Willie E. Sheild			340 29				340 29	2.6	42 69			457 39	797 68
1942	Arthur E. Cutler			166 99				166 99	1.3	21 35			228 69	395 68
1944	Fred Nelson			1,605 67				1,605 67	12.2	200 33			2,163 56	3,769 23
1944	Miranda Robb			174 96				174 96	1.3	21 35			239 43	414 39
1949	Cutler Cemetery			984 63				984 63	7.5	123 15			1,332 62	2,317 25
1950	William Blanchard			570 44				570 44	4.3	70 61			763 90	1,334 34
1950	Ruth Cutler			875 84				875 84	6.7	110 01			1,187 74	2,063 58
1956	Jennie Tuttle			316 75				316 75	2.4	39 41			423 85	740 60
1966	John Duffy			53 55				53 55	0.4	6 57			67 10	120 65
1993	Watson-Harrow lot			1,101 26				1,101 26	8.4	137 93			506 75	1,608 01
				13,152 59	0	0	0	13,152 59	100	1,642 03	0		16,766 32	29,918 91
			Subtotal											











## AUDITOR REPORT

The records of the Selectmen, Town Clerk, Tax Collector, Treasurer, Trustee of Trust Funds, Cemetery Commission, Library Trustee and Boat Permit Agent have been examined pursuant to RSA: 41.31 for the year ending December 31, 1997.

In the opinion of this Auditor, these accounts together with their financial statements present fairly the financial position for the year end of the Town of Stoddard. These records also conform with generally accepted accounting principles applied using the cash basis method.

Respectfully submitted:  
Virginia R. GrandPre', Town Auditor

## STODDARD FIRE & RESCUE

In 1997 we responded and participated in a total of 171 emergency calls and activities as follows:

39 rescue calls	6 motor vehicle accidents
36 fire calls	20 training drills
20 meetings	50 radio checks

This year we have been working and planning the final details of our new four wheel drive pumper truck due in around March. This purchase will help keep us up-to-date and well equipped for any emergency call.

We sent two people to Holnatro headquarters to be certified in the use of the jaws of life we now have in service. They in return have trained the rest of the department.

We also purchased through donations in memory of Janet Sullivan a Rescue Alive sled to assist us in any water rescue.

We appreciate all the participation in our annual halloween party. We hope everyone had as good a time as we did.

The department now has a computer and copy machine to assist us in our training and business needs.

We anticipate an increased cost in our ambulance service due to increased calls and an upgraded service to critical care qualifications by the attendants.

Respectfully submitted:

Brian Cahill, Chief - Joe Sarcione, Deputy Chief  
Wally Weaver, Captain - P.J. Lamothe, Rescue Captain  
Dean Landale, Lieutenant - John Wilder, Rescue Lieutenant

## STODDARD FOREST FIRE WARDEN

This year Stoddard and surrounding towns experienced more brush fires than the previous year. Our fire season was extremely dry and the water level in the ground was very low because of lack of rain. About three months this past year at various times we and other towns placed a ban on all fires because of this condition. Stoddard suffered two fires along with other small fires that could have been very serious and dangerous if it had not been reported in the time that it was. We assisted with Mutual Aid assistance to our surrounding towns a few times during the fire season.

I would like to thank all the members of the fire department and all the deputy wardens for a job well done in fire suppression and fire awareness this year.

Again this year we sent three firefighters and myself to Bear Brook for Wildland Fire Training. Sending our firefighters to this state wide training enhances their skills and knowledge in fighting wildland fires. In addition to this all of the firefighters and deputy wardens have taken the 16 hour Wildland Fire Suppression course held in early spring of this past year.

Remember that a fire permit is required when there is not total snow cover where the burn is to be. Violations of RSA 224.27 11, the permit law and other burning laws of the State of New Hampshire are misdemeanors punishable by fines of up to \$2000.00 and/or a year in jail. Violators are also liable for all fire suppression costs.

Remember you can request a fire permit by contacting Joseph Sarcione-Forest Fire Warden, Patricia Lamothe-Deputy Forest Fire Warden, or Lewis Clark-Deputy Forest Fire Warden.

Respectfully submitted:  
Joseph Sarcione, Forest Fire Warden

## STODDARD POLICE DEPARTMENT REPORT

The year 1997, was a busy year for the Stoddard Police Department. Accidents, juvenile and domestic issues still continue to take up a large percentage of our time. Burglaries and thefts continue to take a downward trend; I believe due to our random patrols and increased visibility.

This year we implemented a weekly motor vehicle patrol where we concentrated to curb speeding on Rte. 123, between the church and Island Pond area. With over one hundred motor vehicle stops; we have had some effect. We will allocate ten hours per week for continued speed enforcement.

In 1997, we utilized what is commonly known as the Don Curry building, for a Police Department, which is located on the Old Forest Road. This building comes complete with a dry floor, clean heat, running water, and a flush toilet. Something of which our space in the old fire station failed miserably to provide. This building has proved extremely beneficial by providing all officers twenty-four hour access to active warrants and restraining orders. It also provides all officers a place to write, file reports, and conduct interviews in a confidential atmosphere.

Unfortunately, we are losing a profound individual Officer Donald Fleming who has resigned from the Stoddard Police Department. Don brought to the department a sense of commitment and professionalism that will be difficult to replace. Don has served the department since 1990, we wish Don and his family the very best in their future endeavors.

I would again like to thank the townspeople for their continued support and assistance over the past year. I would also like to thank the Dahle Corp. of Peterborough NH for their generous donation of office furniture and a copier.

In closing we would like to remind all of you that in case of an emergency please call 911. If it is not an emergency and you would like to speak to a police officer call the Stoddard Police Department at 446-3597.

Respectfully submitted:  
David Vaillancourt, Constable/Police Chief



## STODDARD POLICE DEPARTMENT

<u>Category of Complaints Received:</u>	<u>Totals</u>
Accidents & Auto Related	37
Assaults	2
Burglary	3
Theft	3
Motor Vehicle Theft	8
Criminal Threatening	1
Disturbance	2
Drunkenness (Protective Custody)	3
Juvenile	5
Runaways	2
Animal Control	11
Relays	2
Suspicious Persons	4
Suspicious Vehicles	3
Domestic Complaints	13
Alarms	2
Fire & Rescue Assists	24
Citizen Assists	5
Miscellaneous Complaints	33
Arrests	1
Untimely Death Reports	3
Vandalism	2
Patrol Hours	236
Total Hours	950

## STODDARD PLANNING BOARD

This year the Planning Board heard and approved two sub-division applications with conditions, one commercial site plan, also with conditions, and a second site plan application for a commercial enterprise was submitted, but not heard due to legal rulings.

Resident's requests for greater opportunity to conduct small businesses have again been taken under consideration by the Board. A consultation with Carol Olgavie, Senior Planner with Southwest Region Planning Commission, regarding our options was held in a combined Planning Board/ZBA/Selectmen meeting. Ms. Olgavie toured the community and again reviewed our Master Plan. Subsequently, the Board drafted a proposal for a Village District to be considered by Stoddard voters.

Other issues researched this year include junk yard regulation and the safety regulation of septage spreading. The Board, and Town, need to prepare telecommunications tower regulation within the guidelines of the Federal Communications Commission, a task that is presently being undertaken.

Members attended Law Lectures covering the topics of: harmonious land use regulation, preemption of local power and constitutional protection of property as well as attending the Office of State Planning Conference.

For the third year in a row the Board has been able to reduce its budget request, though we must always add the admonition that a complex application or challenged decision could increase expenditures beyond the normal budget.

The Planning Board is grateful for citizen participation in hearings and for the collective wisdom that adds to fair and informed decisions.

Respectfully submitted:  
Patricia Campbell, Chairperson  
Louis E. GrandPré, Selectmen's Representative  
Frances Rumrill, Harry Power  
Paul Dionne, Sue Francis  
Casey Hayes, & Mark Krider, Alternate  
Patricia Putnam, Secretary to the Board

## STODDARD ZONING BOARD OF ADJUSTMENT

The ZBA heard one case during 1997. This complex case involved a request for a special exception for a commercial enterprise in a rural district. Regular ZBA meetings were held throughout the year, usually on the third Tuesday of a month, on administrative and organizational matters. In early June, a combined informational meeting, organized by the South-western Regional Planning Commission (SWRPC) for the ZBA, the Board of Selectmen and the Planning Board, was held. The purpose of this meeting was to share the experience of other communities related to the formation of a village district for business activities.

In response to the rapidly changing and increasingly complex nature of New Hampshire laws related to land use and zoning ordinances, a number of ZBA members attended workshops this past fall organized by the NH Municipal Association so as to strengthen their knowledge of land use matters. These workshops have proven to be useful to the work of the ZBA.

It is important to note the three core functions of the ZBA so that Stoddard residents better understand the purpose of the Board. These functions are: (1) Hear an appeal from an administrative decision. (2) Decide to grant or withhold "variances" from the terms of Stoddard's zoning ordinances. (3) Grant or deny a "special exception" for land use as specified in the town zoning ordinances. All Board decisions are taken through a deliberative and impartial process based on Stoddard's Zoning Ordinances and New Hampshire law.

Respectfully submitted:  
Beverly Power, Chairperson  
Eric Kiehn, Vice Chairperson  
Gerry Pelletier, Roscoe Putnam  
Richard Betz & Sandy Sherman

## STODDARD ANIMAL CONTROL

Through mid-December 1997 there was a total of 73 Animal Control calls. Of this number only 58 required response by the Animal Control officer or the Police Department. Fifteen of the calls were handled by telephone.

The strays taken to Monadnock Humane Society were all reclaimed by owners that greatly defrayed the Animal Control budget for the year.

Calls in 1996 were as follows:

4 animal welfare	3 assist to other ACO
1 dog bite	3 lost cats (never found)
6 lost dogs (all located)	7 nuisance dog complaints
1 dog hit and killed by unknown snowmobile	
4 stray dogs	
1 cat dead - apparent attack by animal	
6 stray cats found (5 returned to owners - 1 adopted out)	
122 loose Stoddard dogs	

The number of dogs loose is most generally due to new residents who are not aware of the local Animal Control ordinance. Now, when new residents come to Stoddard, the Town Clerk is distributing copies of the existing ordinance. This ordinance was adopted by the Town of Stoddard at the general elections in November 1980. This has helped the new residents understand what their responsibilities are and has reduced the number of dogs who are intentionally allowed to run loose. For the most part Stoddard dog owners are very responsible individuals.

We need to stress also, that although cats are not at present required to be licensed by the Town, they ARE required to be rabies vaccinated. Please be sure to vaccinate your animals for not only the animal's protection, but for the protection also to individuals who might be accidentally exposed to a bite or suffer a non-bite exposure.

Many thanks to Chief David Vaillancourt for his efforts and assistance throughout the years.

Respectfully submitted:  
Joan Zelasny, Animal Control Officer

## DAVIS PUBLIC LIBRARY

The Library is open Thursday evenings from 7:00pm to 9:00pm and on Saturday mornings from 9:30am to 10:30am.

Approximately 500 books and numerous magazines were donated to the library this year. Almost 150 new books and videos were purchased during the year.

A tub of flowers was placed at the library by Mr. & Mrs. John Secco and cared for by them adding much to the appearance of the building during the summer season.

A new sign for the library was made and hung by Oliver Quist, also adding a better appearance to the library.

Repairs have been made to joist ends, support columns, and part of a sill at the library. The large window has been replaced also.

The annual book sale held during Old Home Days was very successful.

The library subscribed to the Literary Guild again this year. We receive three new award winning books of different reading levels from the Guild each month. The library now has a large collection of video tapes and a small collection of audio tapes. Earle Lund, Alan Rumrill, and Robert Farrar designated their 1997 Rotary Bookshelf Donations to the Davis Library. A contribution was made in memory of Trevor Price by the Treelyn Road Corporation.

We extend our thanks to all of the people who made donations to the collections during 1997. These included Henry & Hester Klie, Emily Hogue, Peter Riesenber, George and Sally Cahill, Jean & James Kelly, Kim and Nancy Faulkner, Lucille Hill, Eunice Fiske, Lena Vaillancourt, Nancy Bailey, Ruth Moe, Dennis Carlisle, Charles Chandler, Frances Rumrill, Mike Myers, Alan Rumrill, and anyone inadvertently left off this list.

Respectfully submitted,  
Frances Rumrill, Librarian

DAVIS PUBLIC LIBRARY  
TRUSTEES REPORT, 1997

Balance on Hand, December 31, 1996

Nelson Fund	\$2104.74	
Cutter Fund	4238.28	
Ward Fund	623.05	
Mason Fund	738.31	
Cash on Hand	246.47	
TOTAL		\$7950.85

Receipts

Interest on Nelson Fund	51.90	
Interest on Cutter Fund	226.53	
Interest on Ward Fund	33.30	
Interest on Mason Fund	18.18	
Contributions	175.00	
Book sale	55.00	
Fines on overdue books	11.22	
TOTAL		\$571.13

Expenses

Book and video purchases	184.37	
Supplies	2.85	
Postage	1.60	
TOTAL		\$188.82

Balance on Hand, December 31, 1997

Nelson Fund	2156.64	
Cutter Fund	4464.81	
Ward Fund	656.35	
Mason Fund	756.49	
Cash on Hand	298.87	
TOTAL		\$8333.16



## STODDARD CONSERVATION COMMISSION

The Conservation Commission has been meeting regularly on the first Monday of the month to review applications. 10 dredge and fill permits were requested and the Commission reviewed and commented on all of them in addition to making site visits. The Commission also reviewed and commented on a site plan review for land application of septage.

This year the Conservation Commission hosted a Lakes Monitoring kickoff meeting in June. Stephanie Moses from the State Departments of Environmental Services, Limnology Section was the guest speaker. See the Lakes Monitoring report for a summary.

In addition, along with the Planning Board, and Historical Society, the Commission sponsored a program titled "Dollars and Sense of Open Space" Dave Anderson for the Society for the Protection of New Hampshire Forests made the presentation. Persons interested in further information may contact the Forest Society.

As usual the Commission would like to remind folks that any work involving dredging, or fill in wetlands - including docks, piers, abutments, retaining walls, etc... or new construction within 250' to lakes and ponds require an application to the DES. In addition, the Town has an established 50' buffer zone to wetlands and surface water. No alteration is allowed in that zone for new construction projects except by special exception granted through the Board of Adjustment.

Persons interested in joining the Conservation Commission should petition the Selectmen for appointment.

Respectfully submitted:  
JoAnne Carr, Chairperson  
John Lightbody, Jr , Geoffrey Jones  
& Phyllis Sawyer

## LAKE MONITORING PROGRAM

Public Meeting, June 23, 1997 7:30pm

Present:

Jo Anne Carr	Geoff Jones	Phyllis Sawyer
Oliver Quist, Island Pond	Mike Meyer, Highland Lake	
Joseph Castor, Center Pond	Walter Serbent, Highland Lake	
Carrie Simino, Granite Lake	Frank Clark, Highland Lake	
Tom Newcombe, Granite Lake	Fred Zinn, Highland Lake	

### Lake Report Summaries/Concerns

Speaker: Stephanie Moses, NH Depart. of Environmental Serv.

#### Center Pond

Naturally aging lake; with limited development, therefore should be noted as a high priority to protect. Mesotrophic Pond (middle aged). Concern: limit large motor boats - seek support from the State Department of Safety.

#### Granite Lake

Oligotrophic lake. Specific conductance at the Townline Inlet sampling station jumped from 30.2 uMhos/cm in 1993 to 305.3 uMhos/cm in 1994 and up to 456.9 uMhos/cm in 1996. This level of conductance is of concern (>100 is generally an indicator of human pollution sources) as an indicator of excessive untreated runoff of road salt, faulty septic systems or other runoff source. Concerns: increased tree removal, increased paving and exposed ledge and culverting all impact water quality. Action: more frequent monitoring, limit development near shore, test road runoff - particularly in spring.

#### Island Pond

In response to concerns of possible groundwater contamination by underground fuel tanks, a test was done in 1996 on the inlet to Island pond. Only trace amounts of fuel by product were detected. Limited development helps maintain water quality, however septic maintenance is a priority here. Concerns; road runoff in the spring particularly, and algae blooms - possibly related to phosphates (soaps/detergent/fertilizer) or other nutrient loading.

#### Highland Lake

Oxygen depletion at the bottom. Rice and Carr Brooks are adding high phosphorus. Concerns: increase of boating activity, increased plant growth (shallow pond), dense development, and high fish mercury levels. Action: sanitary survey (septic inspection) and maintenance pumping; reduce boating traffic.

### Robb Reservoir

Aging water body with natural wetland influences. Concerns: should be monitored as it is a public water body.

### **Strategies/Issues**

- \*Address runoff due to unstable beaches and construction erosion.
- \*Septic system maintenance.
- \*Test road runoff in areas noted.
- \*Add tributaries for more complete monitoring.
- \*Control invasive plants.
- \*Monitor mercury levels more closely.
- \*Add Robb Reservoir back in to monitoring program.
- \*Establish phosphorus reduction program.
- \*Address increased boating activity – size and speed.
- \*Improve regulation education and enforcement.

### **A brief recap of lakeside DOs and DON'Ts:**

- \*DO pump out your septic tank every 3-5 years
- \*DO maintain your system and check your leachfield area
- \*DO use low or no-phosphate detergents
- \*DO keep land clearing to a minimum
- \*DO maintain a buffer of natural vegetation at least 50' wide along the shore
- \*DO NOT bathe, shampoo, wash boats, pets, or things in or near the lake with soap
- \*DO NOT wash automobiles near the lake
- \*DO NOT use fertilizer near the lake shore
- \*DO NOT burn brush or leaves near the shore, or on the ice in winter
- \*DO NOT urinate or defecate in the lake, and don't allow pet to do so

## TEST DESCRIPTIONS:

### **pH**

A measurement of acidity. A pH of 7 is neutral. Lower pH values indicate acidic conditions. High pH values indicate basic (alkaline) conditions. Little or no fish life remains when pH falls much below 5. NH average is 6.0.

### **Transparency**

A measure of water clarity, affected by the amount of phytoplankton, color (dissolved organic compounds), and particulate matter in the lake. Measured by lowering a Secchi disk into the water and observing depth for disappearance. Standard: >13.1 ft. is Oligotrophic, 6.6 to 13.1 ft. is Mesotrophic, and <6.6 ft. is Eutrophic. NH average is 12.8.

### **Chlorophyll a**

A green pigment in plants required for photosynthesis. A good indicator of abundance of microscopic plants and algae. Units are mg. per cubic meter. Standard: <4 is Oligotrophic, 4 to 10 is Mesotrophic, and >15 is Eutrophic. NH average is 7.3.

### **Total Phosphorus**

Limiting nutrient that promotes plant and algae growth in lakes. Increased TP encourages excessive weed growth and algae blooms. Comes from decaying matter, soils, leachfields, land clearing, and agriculture runoff. Units are ug/L. Standard: <10 is Oligotrophic, and >20 is Eutrophic. NH average is 11.

### **Color**

A measure of dissolved metals (iron and manganese), dissolved organic compounds, and suspended matter in water. Standard: 0 to 20 is crystal clear, 20 to 35 is slightly tea-colored, and 35 to 100 is tea colored to highly colored. NH average is 25.

### **Conductivity**

Ability of water to carry an electrical current. High conductivity may indicate pollution from road salting, faulty septic systems or agriculture runoff. Units are umhos/cm. Standard: 0 to 50 is Oligotrophic, 50 to 100 is Mesotrophic, and >100 is Eutrophic. NH average is 56.4.

LAKES CONDITION REPORT

This chart is a brief summary of the data collected.  
 For the comprehensive reports on each lake and detailed  
 analyses contact your local Lake Monitor or the Conservation  
 Commission. Respectfully, Jo Anne Carr, CC Chair

Parameter	Highland Lake					Island Pond					Center Pond					Granite Lake					Robb Reservoir									
	1992	1993	1994	1995	1996	1992	1993	1994	1995	1996	1992	1993	1994	1995	1996	1992	1993	1994	1995	1996	1991	1992	1993	1994	1995*					
YEAR																														
PH (Mean 6) Ideal 6.5-7	6.1	6.0	6.2	6.2	6.0	6.2	6.4	6.0	6.3	6.0	6.1	6.0	5.7	6.1	5.7	6.4	6.4	5.7	5.5	5.8	5.6	5.8	5.9	5.8	5.956					
Comments:	Steady					slightl less acid					slightly less acid					slightly more acid					slightly less acid					NO DATA				
Transparency Nutrient rich;<2m	3.0m	3.1m	2.3m	1.983	3.1m	2.7m	3.8m	3.0m	2.85m	2.8m	2.8m	3.6m	2.7m	2.86m	2.7m	8.5m	7m	9.43m	9.0m	7.7m	1.7m	1.9m	2.3m	1.8m	1.96m					
NH-Mean: 3.8m Comments	less clear					Less clear					slightly more clear					slightly less clear					slightly more clear					NO DATA				
Chlorophyll-a Mean-NH: 7.3	6.2	6.5	9.3	5.3	3.3	5.0	4.9	9.3	6.3	6.4	4.9	3.5	11.8	6.3	10.8	1.4	1.2	1.1	1.0	0.6	10.4	5.3	6.7	7.5	4.36					
Comments	less					less					less					less					less					NO DATA				
Total Phosphorus Mean-NH: 11	12.4	20.0	22.0	16.8	20.9	14.3	12.8	13.5	13.0	11.0	14.7	14.3	18.8	14.1	14.5	6.4	12.9	9.2	5.9	6.5	16.7	15.4	15.6	24.2	18.56					
Comments	less-good					slightly less-good					less-good					less-good					less-good					NO DATA				
Color Mean-NH: 25	45.5	46.4	74.3	78.5	42.0	36.3	32.1	46.3	43.3	33.0	36.6	40.9	54.2	61.3	36.0	10.1	8.7	20.4	16.2	7.0	62.8	57.6	63.6	***	103.6					
Comments	Increase					decrease					increase					decrease					decrease					NO DATA				
Conductivity Mean-NH: 56	32.2	34.9	31.2	33.2	33.2	32.4	33.3	33.8	33.9	30.6	19.8	20.3	21.9	19.8	19.5	53.7	60.2	74.1	64.1	63.9	35.3	38.3	49.0	43.1	43.4					
Comments	increase-watch					Steady					decrease-good					decrease-good					steady					NO DATA				

\* EXCLUDES TOWNLINE INLET

## STODDARD OLD HOME DAYS COMMITTEE

Stoddard Old Home Days 1997 under the chairmanship of Gordon Garnett was held July 11, 12, and 13. We had especially fine weather this year which helped the attendance. The opening event was a concert by the Narrow Road Band Friday night at the gazebo near the church. About a hundred people sat, lay, or strolled around the lawn surrounding the gazebo enjoying this inspirational singing/instrumental group. The concert was followed by the Church Ice Cream Social at the Town Hall at which a wandering magician, Frank Stuckey, entertained. Saturday's parade kicked off from the Congregational Church at the usual 10:00 a.m. Music was provided by Post 4 American Legion Band and the Milford Fife & Drum Corps. There were floats by the children, an assortment of vintage cars, and fire and rescue equipment. Following the parade the Legion Band set up in the shade of the old apple tree between Cressey's and Mill Village Country Store and gave a concert.

There were many activities on Saturday. Public buildings were open, and there was a bazaar at the Town Hall. For the children there were games and the "Little Red Wagon" children's program at the fire station. A new event this year was the "Movathon" sponsored by the Stoddard PTO. This was a walk, run, bike, or stroll from the Faulkner Elementary School to Center Pond and back. During the day the Junior Fire Department sold hot dogs, hamburgs and soft drinks. The Chicken Barbecue at the fire station was once again a big success. The raffle was held at 5 p.m. at the Barbecue, and the winners were all from Stoddard this year. The First Prize, a Stoddard Bottle (Middletown Springs mineral water bottle) went to Shannon Sarcione, Second Prize (fifty pounds of Pitcher Mountain Farm Scotch Highland beef) went to Pam Hebert, and Third Prize (a Granite Lake Pottery casserole dish) went to Jim Davis. The Digger Stevens Blues Band which played at the Town Hall for Saturday night's dance was great.

The Sunday morning pancake breakfast at the Town Hall was again a sellout. After church services there was a guided hike to Trout Pond on the Society for the Protection of NH Forest's Charles Peirce Reservation. Geoff Jones led the hike and gave the history of the camp there. The Historical Society was open for the public and a Scavenger Hunt brought the 10th in this series of Stoddard Old Home Days to a successful conclusion.



The Stoddard Old Home Days Committee wishes to thank everyone who donated their time, services, goods, and money. It is due to the hard work and donations of many, many people that this community event is possible. Without the support of each and every one of you, there would be no Stoddard Old Home Days celebration.

We are already looking forward to next year's celebration which will be July 10, 11, & 12. If anyone would like to be on the committee or has ideas or suggestions for activities, please contact the committee chairman or secretary.

Respectfully submitted:  
Marline Leotta, Secretary

**STODDARD P.T.O.**  
Parent Teachers Organization

The PTO experienced an infusion of enthusiasm late in the 1997 school year. To maintain involvement, monthly meetings are held at the Elementary school on an agreeable Saturday morning at 9 a.m.. Members of our greater community who are interested are welcome to attend these meetings. The meeting dates are indicated on the minutes which are posted at the Elementary School, Town Hall, Post Office and town stores.

At our initial meetings there was some discussion concerning the overall goals of the PTO. It was decided that our sole purpose should not be just existing as a fundraising organization. The PTO should work to develop "arms" in the community as well as in the school such as "just for fun" activities, parent volunteers, programs supporting curriculum for the teaching staff, etc. This in mind, we decided to participate in the town wide Old Home Days celebration sponsoring a "Movathom" from the school down Center Pond Road. A school wide contest looking for a motto, mascot, and colors was also initiated and completed in the final weeks of school. As usual PTO members treated the students and staff to a Thanksgiving feast in the week prior to the holiday break. Finally, Christmas ornaments were made and handed out to the students and staff to mark yet another passing Christmas. Whew, we were busy!

When we started this year we were barely able to afford our annual Graduation and last day Carnival "Fan Fare" with a balance of \$117.35 as of 3/31/97. However, with much effort and many donations we were able to put together a beautiful Graduation ceremony and a fun filled Carnival. PTO members organized a Yard/Bake sale in May raising \$262.75. WOW! With money in hand gifts of Commemorative Coins were bought for the Graduates and prizes purchased for the Carnival. Proudly, the PTO was able to conduct its annual functions.

Of course, one of our interests has been the continued development of the Elementary School playground. Not only does this section of the school facility get used a lot during the regular school year, but many of our residents like to bring their children or grandchildren up to play. The PTO's intention is to raise funds so that newer, more practical and entertaining units can be bought to enhance the existing structures. All of the Fundraisers such as the Holiday Raffle, Penny Drive and Stoddard Towel sales coupled with the Woman's Fellowship donation and other various donations have been very successful! As of 12/31/97 our existing balance is a \$1,070.99. What a difference a few months and dedicated members can make!

Once again Stoddard voters will be asked to vote on a Bond for a Community/Facility Room at the Elementary School. To support this effort the PTO will be offering babysitting services for any voter who may need it at the school during the Vote on March 12th at 7:00p.m.. The need for this facility expansion was never more evident than during the Graduation ceremony where the pews of the Congregational Church in Stoddard were crammed to capacity and the Christmas pageant which was held in Marlow's Jones Hall. Please become informed and vote!

Many thanks goes out to the people who have helped us with their support. We are looking forward to another enthusiastic year!

Respectfully submitted:

Lynne M. Jarest

Stoddard PTO

**GRANITE LAKE VILLAGE DISTRICT  
MEETING JULY 13, 1997**

The annual meeting of the Granite Lake Village District was held Sunday, July, 13, 1997 at the Chapel-by-the-Lake in Munsonville.

It was voted to raise and appropriate the sum of \$650.00 to cover the expenses of the Village District.

It was voted to raise and appropriate the sum of \$1,000.00 to purchase liability insurance to cover the district.

It was voted to raise and appropriate the sum of \$500.00 to add to the capital reserve fund for dam maintenance and repair.

Officers for the July '97 - '98 year are the following:  
David Knight, David Costin, Robert Woods, and Sally Ripley.

Respectfully submitted:  
Sally Ripley

**TOWN MEETING - TOWN OF STODDARD  
MARCH 11, 1997**

To the inhabitants of the Town of Stoddard in the County of Cheshire in the State of New Hampshire, qualified to vote in Town Affairs:

You are hereby notified to meet at the Town Hall in said Stoddard on twelfth (12th) day of March 1996 at Eleven (11:00 AM) of the clock in the forenoon, to act upon the following subjects:

**THE POLLS WILL BE OPEN FROM 11:AM TO 7:PM.**

**Art. 1:** To choose all necessary Town Officers for the ensuing year.

Results of the election as follows:

Selectman:	Louis GrandPré	3 Years
Tax Collector:	Charlotte H. Pratt	3 Years
Treasurer:	Jean Zelasny	3 Years
Trustee of Trust Funds:	John J. Secco	3 Years
Trustee of Publis Library:	Alan R. Rurnrill	3 Years
Constable:	David Vaillancourt	1 Year
Sexton:	Gordon Garnett	1 Year
Board of Fire Ward: (3)	Joseph Sarcione	1 Year
	Brian Cahill	1 Year
	John E. Cressy	1 Year
Planning Board: (2)	Casey J. Hayes	3 Years
	Harry Power	3 Years
Planning Board (1)	Paul Dionne	1 Year
Supervisors of Checklist:(1)	Suzanne Taylor	1 Year
Cemetery Commission:	Beverly Power	3 Years
Auditors: (2)	Virginia GrandPré	1 Year
	Louis GrandPré & Pat Campbell (tie)	1 Year

**Art. 2:** To see if you are in favor of adopting the proposed amendments and additions to the Community Planning (Zoning) Ordinance. (By Petition)

TO AMEND ARTICLE IV COMMERCIAL AND INDUSTRIAL USES BY ADDING: Commercial uses are allowed in the Residential District One on lots in excess of 1 acre by special exception from the Board of Adjustments, which shall determine that there is adequate off street parking and that there will be no nuisance to the neighborhood in which they are to be located by reason of noise, dust, smoke, odor, illumination or other hazard to the public health.

A protest petition was submitted by the landowners in Residential District One therefore the vote by ballot must require a 2/3 vote.

YES 190      NO 151

Article 2 fails not being a 2/3 vote.

You are hereby notified to meet at the Town Hall in said Stoddard on Tuesday the Eighteenth (18th) day of March 1997 at Seven (7:00PM) of the clock in the evening, to act upon the following articles 3 through 29.

**Art. 3:** To see if the Town will vote to raise and appropriate the sum of \$12,400 for the completion of E-911. The Selectmen recommend this appropriation. Moved by Brenda Bryer, Seconded by John Halter. A brief discussion by Brenda that the maps should be complete in a few weeks and the money is needed for sign posts on roads and the balance of what is left to Cartographics for aerial photographs. Article 3 is adopted.

**Art 4:** To see if the Town will vote to raise and appropriate the sum of \$45,025 for the operational expenses of the Stoddard Recycling and Transfer Station. The Selectmen recommend this appropriation. Moved by John Halter, Seconded by Louis GrandPré. Discussion follows by Mr. GrandPré, Brenda Bryer, John Halter and Jeff Jones. A new Sanitation Company will be hired and the Town will save \$10,000 per year. There will be fees for refrigerators, stoves, washers, dryers and other items. After much discussion it is moved to limit debate. So moved. Article 4 is adopted.

**Art 5:** To see if the Town will vote to raise and appropriate the sum of \$110,000 for winter and summer maintenance, emergencies and planned repair of town roads and bridges. The Selectmen recommend this appropriation. Moved by Louis GrandPré, seconded by Brenda Bryer. Louis GrandPré, Selectmen, explains the need for additional monies to complete projects needed in the Town. Article 5 is adopted.

**Art 6:** To see if the Town will vote to raise and appropriate the sum of \$4.00 to be distributed as follows: Community Kitchen, \$1.00, SW Community Services, \$1.00, Monadnock Family Services, \$1.00, and Home Health Care & Community Services, \$1.00. The Selectmen recommend this appropriation. Moved by John Wilczak to amend Art. 6 and appropriate \$1,000 for each service. Seconded by Meg Cline. Discussion follows. The Amendment fails. Seconded by John Halter to raise the same amount at last year, which would be \$530 for the Monadnock Family Services, \$630 for the Community Kitchen, \$800 for Home Health Care Services, and \$526 for SW Community Services being a grand total of \$2,586. Seconded by John Secco. More discussion follows. Motion on the Amendment fails. Motion by Brenda Bryer to indefinitely postpone Art. 6 Seconded by John Halter. Article 6 is indefinitely postponed.

**Art 7:** To see if the Town will vote to raise and appropriate the sum of \$225 for the operation of the Stoddard Conservation Commission. The Conservation Commission and the Selectmen recommend this appropriation. Motion by JoAnne Carr, Seconded by Harry Power. Article 7 is adopted.

**Art 8:** To see if the Town will vote to raise and appropriate the sum of \$970 for the Lay Monitoring Program. The Conservation Commission and the Selectmen recommend this appropriation. Motion by Mike Meyer and Seconded by JoAnne Carr. Article 8 is adopted.



**Art 9:** To see if the Town will vote to raise and appropriate the sum of \$3,500. for the operation and maintenance of the Davis Library. The Library Trustees and the Selectmen recommend this appropriation. Motion by Frances Rumrill, Seconded by Louis GrandPré. Article 9 is adopted.

**Art 10:** To see if the Town will vote to raise and appropriate the sum of \$5,200 for general repairs and maintenance of the Davis Library. The Library Trustees and the Selectmen recommend this appropriation. Moved by Frances Rumrill, Seconded by Brenda Bryer. Brenda describes the work that needs to be done. Article 10 is adopted.

**Art 11:** To see if the Town will vote to raise and appropriate the sum of \$118,475 to defray Town charges for the ensuing year. The Selectmen recommend this appropriation. Moved by John Halter, Seconded by Louis GrandPré. John Halter explained the Town's position at this time. In 1995 for the first time in many years we had a surplus of \$2,936. In 1996 the surplus was \$23,147. Budget being up only 1-1 1/2 percent. Article 11 is adopted.

**Art 12:** To see if the Town will vote to raise and appropriate the sum of \$18,715 for the operating budget of the Stoddard Fire and Rescue Department for the ensuing year. The Fire and Rescue Department and the Selectmen recommend this appropriation. Moved by Brian Cahill, Seconded by Bob Grovenstein. Article 12 is adopted.

**Art 13:** To see if the Town will vote to raise and appropriate the sum of \$3,000 for Antrim ambulance service for the ensuing year. The Fire and Rescue Department and the Selectmen recommend this appropriation. Moved by John Wilder, Seconded by Candy Wilder. Brian Cahill, Chief, reports there were 35-40 ambulance calls in Stoddard last year. Article 13 is adopted.

**Art 14:** To see if the Town will vote to acquire a new four-wheel drive, front line pumper fire engine by authorizing the Selectmen to sign a lease-purchase agreement which provides that the \$178,000 acquisition cost will be paid as follows:

Acquisition cost	\$178,000.00
Downpayment	50,000.00
Amount to be financed	128,000.00
Lease term	6 years
Annual payment amount	25,670.00
Current interest rate	5.56%

and to see if the Town will vote to raise and appropriate the sum of \$25,670. for the first lease payment and to authorize the withdrawal of \$50,000 plus accrued interest from the Capital Reserve fund created for that purpose, or to take any action thereon. The Fire and Rescue Department and the Board of Selectmen recommend this appropriation. Moved by Brian Cahill, Seconded by Joe Sarcione. Brenda Bryer reports that the lease will have an escape clause. Brian Cahill explains that the 1956 pumper the Fire Department has now needs to be retired. Extensive discussion follows. Article 14 is adopted.

**Art 15:** To see if the Town will vote to raise and appropriate the sum of \$25,000 to be placed in the Capital Reserve for the future purchase of a new four-wheel drive pumper to replace the 1956 FWD referred to as M1. The Fire and Rescue Department and the Selectmen recommend this appropriation. Brian Cahill moves that Article 15 be indefinitely postponed. Seconded by Joe Sarcione. Article 15 is indefinitely postponed.

**Art 16:** To see if the Town will vote to raise and appropriate the sum of \$2,500 for the operating budget of the Stoddard Fire Warden, for the purchase of supplies, equipment, meetings, training and Forest Fire bills. The Fire Warden and the Selectmen recommend this appropriation. Moved by Joe Sarcione, Seconded by John Wilder. Article 16 is adopted.

**Art 17:** To see if the Town will vote to raise and appropriate the sum of \$2,030 as the operating budget for the Stoddard Planning Board for the ensuing year. The Stoddard Planning Board and the Selectmen recommend this appropriation. Motion by Pat Campbell, Seconded by Pat Putnam. Article 17 is adopted.

**Art 18:** To see if the Town will vote to raise and appropriate the sum of \$705 for membership to the Southwest Region Planning Commission for the ensuing year. The Stoddard Planning Board and the Selectmen recommend this appropriation. Motion by Pat Campbell, Seconded by Pat Putnam. Article 18 is adopted.

**Art 19:** To see if the Town will vote to raise and appropriate the sum of \$1,200 for the operating budget for the Stoddard Zoning Board of Adjustment. The Stoddard Zoning Board and the Selectmen recommend this appropriation. Motion by Beverly Power, Seconded by Harry Power. Article 19 is adopted.

**Art 20:** To see if the Town will vote to raise and appropriate the sum of \$12,500 for the operating budget of the Stoddard Police Department. The Stoddard Police Department and the Selectmen recommend this appropriation. Motion by David Vaillancourt, Seconded by Joe Sarcione. Article 20 is adopted.

**Art 21:** To see if the Town will vote to authorize the Selectmen to continue a lease agreement established for the purpose of leasing a Police Cruiser for the Police Department and to raise and appropriate the sum of \$7,602 for the Police Cruiser lease agreement. This lease contains an escape clause. (Majority vote required). The Stoddard Police Department and the Selectmen recommend this appropriation. Motion by David Vaillancourt, Seconded by Joe Sarcione. David reports there is still 3 more payments on the Cruiser and very low mileage. Article 21 is adopted.

**Art 22:** To see if the Town will vote to raise and appropriate the sum of \$20,000 to be added to the Shedd Hill Bridge replacement Capital Reserve Fund established in 1994. (Majority vote required). The Selectmen recommend this appropriation. Motion by John Halter, Seconded by Louis GrandPré. John Halter reports this is the final installment on the bridge and that bids will be going out in the fall. Article 22 is adopted.

**Art 23:** To see if the Town will vote to raise and appropriate the sum of \$9,950 to paint the exterior of the Town Hall including preparation. The Selectmen recommend this appropriation. Motion by Louis GrandPré explains the need for painting the Town Hall. Article 23 is adopted.

**Art 24:** To see if the Town will vote to raise and appropriate the sum of \$6,500 for repair of the Town Hall roof. The Selectmen recommend this appropriation. Louis GrandPré moves that Article 24 be indefinitely postponed, Seconded by Brenda Bryer. Louis GrandPré reports that the Selectmen had the roof checked out and being only 7 years old the shingles were good. The only minor work that should be done would be the flashing around the chimney. Article 24 is indefinitely postponed.

**Art 25:** To see if the Town will vote to raise and appropriate the sum of \$5,400 to replace the roof on the Old Fire Station. The Selectmen recommend this appropriation. Motion by Louis GrandPré Seconded by John Halter. Discussion follows. Presently the building is used for storage for the Fire Department and the Police Department can not use the building because it is too wet. More discussion. Motion made and seconded to limit debate. Agreed to limit debate. Article 25 is adopted.

**Art 26:** To see if the Town will vote to raise and appropriate the sum of \$3,185 to close bats out of the Town Hall and clean up and remove bat guano from the belfry. The Selectmen recommend this appropriation. Motion by Brenda Bryer seconded by Louis GrandPré. Brenda reports on the bat problem. Article 26 is adopted.

**Art 27:** To see if the Town will vote to raise and appropriate the sum of \$1,350 to install additional lighting in the Town Hall. The Selectmen recommend this appropriation. Motion by Brenda Bryer, Seconded by Louis GrandPré. Brenda reports on how difficult it is to see when different meetings are held in the Town Hall. Article 27 is adopted.

**Art 28:** Shall we modify the elderly exemptions from property tax in the Town of Stoddard based on assessed value, for qualified taxpayers, to be as follows: For a person 65 years of age up to 75 years, \$20,000; for a person 75 years of age up to 80 years, \$25,000; for a person 80 years of age or older, \$30,000. To qualify, the person must have been a New Hampshire resident for at least 5 years, own the real estate individually or jointly, or if the real estate is owned by such person's spouse, they must have been married for at least 5 years. In addition, the taxpayer must have a net income of not more than \$13,400, or, if married, a combined net income of less than \$20,400; and own net assets not in excess of \$50,000. Under no circumstances shall the amounts of the exemption for any age category be less than \$5,000. The Selectmen recommend this appropriation. By Ballot. The Selectmen recommend this article. Motion by John Halter, Seconded by Brenda Bryer. On a ballot vote of 96 YES and 4 NO, Article 28 is adopted.

**Art 29:** To see if the Town will vote to raise and appropriate the sum of \$65,000 to pay for a full revaluation of all of the taxable land and buildings in the Town for the purposes of tax assessment. The Selectmen recommend this appropriation. Motion by Brenda Bryer, Seconded by John Halter. Brenda Bryer reports our last

revaluation was 1989 and present Market value 130%. The job of revaluation would go out to bid. Discussion by George Cahill in favor of the revalue and urge people to vote in favor. Harry Power proposes and AMENDMENT to raise and appropriate the sum of \$15,000 to be placed in a Capital Reserve Fund for future revaluation. Seconded by Beverly Power. Discussion follows. Moderator Daniel Eaton steps down to speak against the amendment but urged to vote for the original motion. Joan Zelasny also speaks in favor of the motion and reports on Current Use Properties. More discussion. On a voice vote the Amendment fails. The Moderator calls for a hand vote on the original motion as it was unclear to him. On a hand vote of 38 Yes and 40 No, Article 29 fails.

Announcement: The Bond Hearing for the School Multi-purpose room will be held on March 28 at 7PM at the Town Hall.

Mary Lou Eaton moves the meeting be adjourned. Seconded by John Wilder. Meeting adjourned at 9:15PM.

The Moderator calls for all newly elected officers to come forward and be sworn in.

Respectfully submitted:  
Joan A. Read, Town Clerk

**ANNUAL SCHOOL REPORT**

**STODDARD SCHOOL DISTRICT**

**STODDARD, NH**

**1997**

Stoddard  
School District

1997

Annual Report



# STODDARD SCHOOL DISTRICT ORGANIZATION

MODERATOR  
Daniel Eaton

CLERK  
Marline Leotta

TREASURER  
Joan Read

## SCHOOL BOARD MEMBERS

Brenda Howard	Term Expires 1999
Lynne Jarest	Term Expires 2000
Denise Pratt	Term Expires 1998

## ADMINISTRATION

F. Donald Jones, Superintendent of Schools  
Roxanne S. Wilson, Assistant Superintendent of Schools  
James K. Crane, Business Administrator  
Frances A. Irvine, Pupil Personnel Director  
Mark LaFleur, Head Teacher

**STATE OF NEW HAMPSHIRE  
STODDARD SCHOOL DISTRICT  
1998 ELECTION WARRANT**

To the inhabitants of the School District of Stoddard qualified to vote in District affairs:

You are hereby notified to meet at the Stoddard Town Hall in said District on the 12th day of March 1998 at 7:00 p.m. to act upon the following subjects:

1. To choose by nonpartisan ballot the following School District officials:
  - A. One School Board Member - 3 Year Term
  - B. One Moderator - 1 Year Term
  - C. One Treasurer - 1 Year Term
  - D. One Clerk - 1 Year Term
  - E. One Auditor - 1 Year Term
  
2. To see if the District will vote to raise and appropriate the sum of approximately \$490,000. (four hundred ninety thousand dollars) for the purpose of designing, construction, renovating, equipping and related fees and expenses for an addition of a Community/School Room at the James Faulkner Elementary School; the \$490,000. (four hundred ninety thousand dollars) to be raised by the issuance of bonds or serial notes in accordance with the provisions of RSA 33; the School Board to determine the terms and conditions of said bonds or notes; and further to appropriate to the purposes set forth in the bond issue any interest or income earned, not to exceed \$15,000. (fifteen thousand dollars), on the proceeds from the sale of bonds. (THIS WARRANT ARTICLE IS SUPPORTED BY THE SCHOOL BOARD.) (2/3 Vote required.)
  
3. To hear reports of agents, auditors, and committees or officers chosen. (THIS WARRANT ARTICLE IS SUPPORTED BY THE SCHOOL BOARD.) (Majority vote required.)
  
4. To determine and appoint the salaries of the School Board and fix compensation for any other officers or agents of the District. (THIS WARRANT ARTICLE IS SUPPORTED BY THE SCHOOL BOARD.) (Majority vote required.) (The funding for this warrant article IS included in Warrant Article #5, the operating budget.)

5. To see what sum of money the District will vote to raise and appropriate for the support of schools, and for the payment of salaries of School District officials and agents and for the payment of statutory obligations of the District. (THIS WARRANT ARTICLE IS SUPPORTED BY THE SCHOOL BOARD.)

6. To see if the District shall vote to raise \$40,000. (forty thousand dollars) to reduce the general fund deficit pursuant to RSA 189:28-a. (THIS WARRANT ARTICLE IS SUPPORTED BY THE SCHOOL BOARD.) (Majority vote required.) (This appropriation is in addition to Warrant Article #5, the operating budget.)

7. To choose agents and committees in relation to any subject in the warrant.

8. To transact any other business that may legally come before said meeting.

Given under our hands at said Stoddard this 10th day of February, 1998.

Brenda Howard, Chairperson  
Lynne Jarest  
Denise Pratt

A true copy of Warrant - Attest

Brenda Howard, Chairperson  
Lynne Jarest  
Denise Pratt

## STODDARD SCHOOL BOARD

### ANNUAL REPORT

The 1997 - 1998 school year can be aptly described as a year of change. New teaching staff, new school board members, review and revision of policies, and staff and communication improvements within our SAU have kept us all on our toes and our noses to the grindstone.

Maggie Sergeant, who joined our staff at a time of crisis last winter renewed her contract and her commitment to our children this past summer. Louise Mossberg joined the staff filling the position of French teacher.

As a Board we were able to review, revise and implement policies on Leave and Grievance Procedures. Administrator/Principal Mark LaFleur presented administrative and teacher job descriptions which we reviewed and accepted. A core curriculum was developed by the staff. Under the Board's direction, our SAU continues diligently to improve communication with the Keene School District. Changes within the SAU include the resignation of Pupil Personnel Director, Joe Denning, and the resumption of a quarterly newsletter keeping us informed on happenings in our district. We welcome Frances Irvine, who returns to SAU #24 in the position of Pupil Personnel Director.

We would like to thank the Stoddard School Committee on "Options for School Administration" whose dedicated volunteers provided valuable research and information which was used by the Board in setting and obtaining some of our goals this year. We encourage the review of their report which has been included in this year's Town Report.

Shortly before the holidays, fire code infractions at the school came to the attention of the Principal, Board members and our Superintendent. The infractions made the obvious inadequacy of our school facility that much more apparent. All violations were rectified, some at the expense of the hot lunch program (for a short time) and some at the continued sacrifices of our children and staff.

Our current elementary population is 57 students. Our current total tuition population is 49 (4 elementary students attending Washington Elementary School and 45 students attending the Keene Middle and High schools). Some of us may wish for these numbers to remain constant. All of us can see the benefits of their decline, and thereby a decline in our tax dollars spent on our school and our children. The reality is, as with our community at large, our youth population continues to change and grow. Planning for our futures and our children's futures can only help to ease the ever present tax burden.

As we look ahead to the inevitable changes of tomorrow, our hope is that the future will be infused with your ideas, suggestions, commitment and energy. Our commitment to serve the community interest has never been stronger.

Respectfully submitted,

Brenda Howard, Chairman  
Lynne Jarest  
Denise Pratt

## Principal's Report

The James M. Faulkner Elementary School has been quite busy this past year. Here are just a few highlights to let you know what has been going on.

Beginning with the K/1 classroom, these children started with a new teacher mid year. Miss LeMay joined us in February of 1997. Last spring, Miss LeMay's class studied some of the following topics: The Solar System, Wetlands, Earth Day, Plants, Butterflies, and Friendship. During their study of the wetlands, the students worked hard at making a realistic wetland's bulletin board for their class. The board was a 3-D representation that was impressive to view. The class did a wonderful job.

Looking back at the 2/3 classroom in the spring of 1997, we find that Mrs. Hamilton's group worked on a maple sugaring unit, which concluded with a trip to Stonewall Farm. Teacher aide, Mr. Lagasse, worked with all three classes to plant seeds and seedlings. Once grown, these plants were then planted by the students, in the school's flower bed, located in the center of the parking lot. There was also a school wide study done on butterflies, which concluded with the release of each classroom's butterflies. Mrs. Hamilton's class spent time studying penguins, sea lions, and sea otters. They then made a trip to the New England Aquarium, where they got to see the creatures they had learned so much about.

Mrs. Betz, our art teacher, organized a special trip to see the Leonardo DaVinci exhibit at the Boston Science Museum. Students had spent quite a bit of time learning about this very talented man, and all he had accomplished.

The 4/5 classroom was busy studying about Indians, which went along with our reading of The Indian in the Cupboard. With the help of Mr. Lagasse, each student got to weave their own Indian style backpack. At the end of the school year, Mr. LaFleur's class visited the Mt. Kearsarge Indian Museum. The students really enjoyed this trip as they learned more about, and gained a respect for these early Americans. The big event of the year was our production of Joseph, and the Amazing, Technicolor Dreamcoat! This was a major undertaking, which involved a great deal of support and effort, by all staff members, and parents. The play was a wonderful success, which gave us all memories to last a lifetime. I would like to send out a big thank you to all of you, who made it happen.

We then went through some changes at the Stoddard School. Over the summer, Miss LeMay was married and became Mrs. Sergeant. Then, two of the teachers switched classes. Mrs. Hamilton is now teaching the K/1 class, while Mrs. Sergeant is teaching the 2/3 class.

This past fall, Mrs. Hamilton's Kindergartners have been working on their letters and numbers, while the First graders worked on addition and subtraction. The entire class has been learning about Bears, Self-esteem, and Pilgrims.



Mrs. Sergeant's class started the new school year studying insects, Johnny Appleseed, Autumn, Pumpkins, Famous Inventors, and holidays. The class had a field trip to Stonewall Farm to see the growing process of pumpkins. To demonstrate their knowledge of insects, the students "discovered" their own insects and wrote a detailed account of it's habitat and lifestyle. These children also made a clay representation of their insect.

Mr. LaFleur's class started the year with the book The House on Hackman's Hill for their reading lessons. This most loved book in the class, deals with Egyptian history, and it's facts and myths. Students engaged in pyramid building, decoding Hieroglyphics, and making of mummy cases.

Students were placed in groups, which simulated Pilgrim colonies, as the groups took part in a Pilgrim simulation program. They needed to work together in order to make their colony survive, as they faced a dangerous sea journey, Indian attacks, fires, and colonists' deaths. At the end of the program, groups were able to compare their results to that of the original Pilgrims.

Now that the Pilgrims were in the new world, the class was able to begin their study of New Hampshire History. They look forward to visiting the New Hampshire Historical Society, along with the State House.

To coincide with the New Hampshire History unit, the class has begun reading Farmer Boy, by Laura Ingalls Wilder. The book deals with many tools and methods of farming from an earlier time period. The main character, Almanzo, is an eight year old boy, who ends up being Laura's husband.

The students have been learning about "Imaging" in their science lessons. Each group of four students corresponds with a scientist pen-pal, sharing experimental results and questions.

I would like to close by mentioning a word of thanks to all of you who help make the school a success. The P.T.O. has been busy working on plans and projects to earn some playground equipment for the school. There have also been a number of parents volunteering their time at the school. Numerous committees have put forth a lot of time and work to better the school. Together, we can provide the best educational experiences for our children.

Respectfully submitted,  
Mr. Mark LaFleur  
Principal





STODDARD SCHOOL COMMITTEE  
ON  
"OPTIONS FOR SCHOOL ADMINISTRATION"

Purpose of the Committee:

At the Annual Stoddard School Meeting this past March 1997, a committee was formed to investigate issues related to privatizing the administration of the Stoddard school system (K-12th grade). The meeting appointed those Stoddard residents listed below to serve on that committee. The purpose of this report is to share the results of the work of the committee.

The sentiment of the March school meeting was that Stoddard might not be receiving the necessary educational leadership services to ensure that our elementary school performs at its optimal level to best serve Stoddard and its children. Some specific issues that were brought to our attention included the need to strengthen school-community interactions, the continuing need for a school curriculum, and more detailed school policies and procedures.

Process Used by the Committee:

As an outcome on the committee's first meeting in early April, the School Board approved the committee's request to broaden the committee's mandate beyond the issue of privatization. The committee felt that an examination of the wide range of school administration options would more adequately address concerns raised at the March School Meeting. These options were: affiliate with another SAU, perform administrative functions solely within Stoddard through privatization, remain with the current SAU, or a combination of these options.

From April to July, the work of the committee involved quantifying the educational leadership and support services provided to the school, determining the extent that all possible resources were being used efficiently, identifying possible gaps in these educational leadership and support services, and weighing the range of administrative options to address any identified gaps. To accomplish this, a variety of school documents were reviewed, interviews were held with the members of the Stoddard School Board, the Superintendent of the SAU, with the Stoddard Elementary School Head Teacher and other teachers. Public presentations were made at monthly school board meetings at which time additional comments were received.

Findings of the Committee:

Under Stoddard's current system of educational leadership and support, SAU #24 provides a range of services to the school. The Elementary School Head Teacher provides some administrative services in addition to his full-time job as the grade 4-5 teacher.

The committee's subsequent discussions with the SAU #24 Superintendent and the Stoddard Elementary School Head Teacher, and after a review of documents provided by the SAU, seem to reinforce a need for updated policies and procedures. The committee was concerned that the Head Teacher's administrative job description made no reference to educational leadership matters; i.e. development of a coordinated and integrated school-wide curriculum, overall supervision, evaluation, and development of teachers, interaction with town residents and officials, recommendations on major educational issues to the School Board and other regular school leadership matters. This job description more clearly characterized secretarial functions. The committee was greatly impressed that the Head Teacher was performing some tasks that were clearly beyond his written job description. Similarly, the description of SAU responsibilities did not appear to clearly indicate who had primary responsibilities for curriculum and teacher supervision and development. The committee was told by the Superintendent that the SAU cannot provide additional services beyond the 10% of overall time provided to Stoddard in the agreement with the SAU. To date, according to the Superintendent,

much of that time and more has been devoted to "fire-fighting" issues rather than longer term educational development matters. Clearly, there were management gaps in the system.

Recommendations for Administration:

The committee examined the various administration options available and provisionally excluded the following:

1. Perform administrative functions solely within Stoddard  
In summary, the economies of scale with such a small school preclude this option. It would simply be too expensive. Stoddard would need a principal/superintendent to perform overall administration for the school and to satisfy state educational requirements. We receive about \$30,000 in grants (in return for our \$56,000 payment to SAU #24); to duplicate this, we would need a skilled grant writer. Other services currently performed by the SAU would also need to be performed within Stoddard. Our pool of people for teacher health insurance and other benefits would be smaller and would likely raise premiums. There are other, non-financial considerations; without outside educational inputs (provided by the SAU), Stoddard might risk not being exposed to the most recent trends in education in New Hampshire and in general.
2. Affiliate with another SAU.  
It appears that SAU #24 provided educational services at less expense than other potential SAU's. Affiliating with Keene or another SAU would likely increase expenses, the return on these increased expenses might not warrant the change in SAU's.

A remaining option was additional educational management time provided by the SAU beyond the contracted 10% of time. This was not an option based on what the committee was told by the Superintendent. The remaining option was to provide additional educational management resources from directly within the school.

Consequently, the committee narrowed its recommendation to two:

1. Hire a part-time principal to solely focus on school educational management issues.  
Assign the Head Teacher with certain management functions.  
OR
2. Re-configure the teaching time of the current Head Teacher and other school personnel so that the Head Teacher (more appropriately referred to as the Principal) has sufficient time to handle management matters.

Next Steps:

The findings of this committee were presented to the Stoddard School Board at its regular July 1997 meeting. Implementation of the findings of this committee is now with the School Board including the finalization of preferred school administration options together with new job descriptions, pay scales, etc., and preparation of documents and budgets for the March 1998 Town School Meeting.

Respectfully submitted,

Lynne Jarest	John Halter
Nancy Cressy	Richard L. Betz
Cheryl Woods	

**STODDARD SCHOOL DISTRICT**

**TREASURER'S REPORT  
1997/1998**

Cash on Hand, July 1, 1996		\$53,817.64
Received from Selectmen	\$672,308.00	
Revenue from State Sources	\$14,930.00	
Revenue from Federal Sources	\$0.00	
Received from Other Sources	\$5,037.90	
<b>Total Receipts</b>		<b>\$692,275.90</b>
<b>Total Amount Available for Fiscal Year</b>		<b>\$746,093.54</b>
<b>Less School Board Orders Paid</b>		<b>\$708,668.73</b>
<b>Balance on Hand, June 30, 1997</b>		<b>\$37,424.81</b>

---


**DETAILED STATEMENT OF RECEIPTS**

FROM WHOM	DESCRIPTION	AMOUNT
Town of Stoddard	Appropriation	\$672,308.00
Indian Head Ban	Interest	\$1,161.31
Various	Refunds & Reimbursements	\$3,876.59
State of New Hampshire	School Building Aid	\$10,530.00
	Kindergarten Aid	\$4,000.00
	Block Grants	\$400.00
	<b>Total Receipts</b>	<b>\$692,275.90</b>

November 2, 1997

TO: SUPERVISORY UNIT #24  
P. O. BOX 2417  
HENNIKER, NH 03242-2417

I hereby certify that I have examined all records of the Treasurer of the School District of Stoddard for the fiscal year ending June 30, 1997 and find them correct in all aspects.

  
Virginia R. GrandPre  
Stoddard School Auditor  
P. O. Box 261  
Stoddard, NH 03464-0261

Copy: Joan Read, Treasurer  
Stoddard School District  
Route 9  
Stoddard, NH 03464



**STODDARD SCHOOL DISTRICT  
1998/99 PROPOSED BUDGET**

	1996/97	1997/97	1997/98	1998/99
	APPROVED BUDGET	ACTUAL EXPENDITURE	APPROVED BUDGET	PROPOSED BUDGET
<b>REGULAR EDUCATION</b>				
Teachers' Salaries & Benefits	\$106,310.00	\$95,694.99	\$102,756.00	\$112,155.00
Substitutes Salary & Taxes	\$2,475.00	\$3,364.15	\$2,153.00	\$2,153.00
Aides Salary & Taxes	\$11,639.00	\$12,282.27	\$12,684.00	\$15,825.00
General Supplies	\$2,852.00	\$9,645.37	\$5,690.00	\$5,769.00
Art	\$2,328.00	\$2,603.37	\$2,976.00	\$3,097.00
English	\$1,168.00	\$2,516.79	\$1,910.00	\$2,781.00
Foreign Language	\$1,740.00	\$1,739.31	\$1,873.00	\$1,873.00
Kindergarten	\$2,817.00	\$7,451.44	\$1,413.00	\$4,710.00
Math	\$530.00	\$2,897.54	\$1,965.00	\$1,149.00
Music	\$3,469.00	\$3,595.31	\$3,918.00	\$4,052.00
Physical Education	\$532.00	\$822.80	\$648.00	\$833.00
Science	\$812.00	\$1,129.35	\$546.00	\$952.00
Social Studies	\$711.00	\$496.82	\$855.00	\$565.00
Tutoring	\$125.00	\$330.00	\$125.00	\$350.00
Instructional Repair & Maint.	\$0.00	\$1,084.00	\$0.00	\$0.00
Tuition	\$303,232.00	\$237,731.15	\$300,600.00	\$349,623.00
Reading	<u>\$1,430.00</u>	<u>\$4,566.19</u>	<u>\$4,025.00</u>	<u>\$2,680.00</u>
<b>TOTAL REGULAR EDUCATION</b>	\$442,290.00	\$387,950.85	\$444,137.00	\$508,567.00

**STODDARD SCHOOL DISTRICT  
1998/99 PROPOSED BUDGET**

	1996/97 APPROVED BUDGET	1996/97 ACTUAL EXPENDITURE	1997/98 APPROVED BUDGET	1998/99 PROPOSED BUDGET
<b>SPECIAL EDUCATION</b>				
Teachers' Salary & Benefits	\$22,957.00	\$22,955.23	\$26,832.00	\$44,915.00
Aides Salary & Taxes	\$11,184.00	\$10,620.69	\$11,021.00	\$25,733.00
General Supplies/Out of District Tuition	\$6,990.00	\$48,780.56	\$14,539.00	\$9,928.00
Occupational Therapy	\$5,962.00	\$3,286.76	\$6,373.00	\$5,813.00
Vision	\$0.00	\$85.00	\$0.00	\$0.00
Physical Therapy	<u>\$500.00</u>	<u>\$0.00</u>	<u>\$500.00</u>	<u>\$250.00</u>
<b>TOTAL SPECIAL EDUCATION</b>	\$47,593.00	\$85,728.24	\$59,265.00	\$86,639.00
<b>ASSEMBLIES PUPIL SERVICE</b>	\$200.00	\$0.00	\$200.00	\$300.00
<b>GUIDANCE</b>	\$0.00	\$737.50	\$0.00	\$0.00
<b>GENERAL TESTING</b>	\$350.00	\$0.00	\$350.00	\$150.00
<b>HEALTH</b>				
Salary & Taxes	\$1,187.00	\$1,295.68	\$1,293.00	\$1,213.00
Expenses	<u>\$150.00</u>	<u>\$78.41</u>	<u>\$150.00</u>	<u>\$150.00</u>
<b>TOTAL HEALTH</b>	\$1,337.00	\$1,374.09	\$1,443.00	\$1,363.00
<b>PSYCHOLOGICAL</b>	\$1,000.00	\$934.30	\$1,000.00	\$1,000.00
<b>SPEECH SERVICES</b>	\$6,490.00	\$10,063.50	\$9,600.00	\$9,600.00
<b>STAFF DEVELOPMENT</b>	\$800.00	\$432.23	\$800.00	\$1,600.00



**STODDARD SCHOOL DISTRICT  
1998/99 PROPOSED BUDGET**

	1996/97 APPROVED BUDGET	1997/98 ACTUAL EXPENDITURE	1998/99 APPROVED BUDGET	1998/99 PROPOSED BUDGET
<b>LIBRARY</b>				
Library Salary & Benefits	\$1,048.00	\$1,181.94	\$1,077.00	\$1,841.00
Expenses	<u>\$1,897.00</u>	<u>\$1,925.13</u>	<u>\$2,271.00</u>	<u>\$2,787.00</u>
<b>TOTAL LIBRARY</b>	\$2,945.00	\$3,107.07	\$3,348.00	\$4,638.00
<b>SCHOOL BOARD EXPENSES</b>	\$4,265.00	\$5,125.10	\$2,425.00	\$2,925.00
<b>TREASURER</b>				
Treasurer Salary	\$420.00	\$452.13	\$485.00	\$508.00
Expenses	<u>\$500.00</u>	<u>\$206.47</u>	<u>\$500.00</u>	<u>\$500.00</u>
<b>TOTAL TREASURER</b>	\$920.00	\$658.60	\$985.00	\$1,008.00
<b>LEGAL SERVICES</b>	\$1,000.00	\$630.99	\$1,000.00	\$1,000.00
<b>ANNUAL DISTRICT MEETING</b>	\$190.00	\$395.00	\$190.00	\$430.00
<b>AUDIT SERVICES</b>	\$25.00	\$25.00	\$25.00	\$25.00
<b>SAU #24 SERVICES</b>	\$53,737.00	\$54,327.02	\$52,972.00	\$54,810.00
<b>GENERAL ADMINISTRATION</b>				
Advertising	\$1,500.00	\$2,713.75	\$2,000.00	\$3,000.00
Technology	\$450.00	\$450.00	\$450.00	\$1,750.00
Insurances	<u>\$5,575.00</u>	<u>\$3,200.00</u>	<u>\$5,600.00</u>	<u>\$5,600.00</u>
<b>TOTAL GENERAL ADMINISTRATION</b>	\$7,525.00	\$6,363.75	\$8,050.00	\$10,350.00

**STODDARD SCHOOL DISTRICT  
1998/99 PROPOSED BUDGET**

	1996/97	1997/98	1998/99
	APPROVED	ACTUAL	APPROVED
	BUDGET	EXPENDITURE	BUDGET
	BUDGET	BUDGET	BUDGET
<b>ADMINISTRATIVE SERVICES</b>			
Salary & Benefits	\$2,200.00	\$2,201.70	\$2,766.00
Postage & Travel	<u>\$200.00</u>	<u>\$337.14</u>	<u>\$250.00</u>
<b>TOTAL ADMINISTRATIVE SERVICES</b>	\$2,400.00	\$2,538.84	\$3,016.00
<b>SUPERVISION OF PLANT</b>	\$10,309.00	\$10,292.33	\$11,633.00
<b>OPERATION OF BUILDINGS</b>			
Custodial Services	\$10,237.00	\$11,905.88	\$13,141.00
Utilities	<u>\$9,700.00</u>	<u>\$10,391.57</u>	<u>\$11,000.00</u>
<b>TOTAL OPERATION OF BUILDINGS</b>	\$19,937.00	\$22,297.45	\$23,640.00
<b>CARE &amp; UPKEEP GROUNDS</b>	\$950.00	\$1,107.36	\$900.00
<b>CARE &amp; UPKEEP EQUIPMENT</b>	\$1,050.00	\$910.25	\$1,050.00
<b>PROPERTY INSURANCES</b>	\$2,860.00	\$3,865.00	\$3,500.00
<b>TRANSPORTATION</b>			
General Transportation	\$50,146.00	\$46,222.70	\$47,872.00
Out Of District Transportation	\$1,600.00	\$10,819.30	\$15,825.00
Contingency	<u>\$1,000.00</u>	<u>\$0.00</u>	<u>\$1,000.00</u>
<b>TOTAL TRANSPORTATION</b>	\$52,746.00	\$57,042.00	\$64,697.00

**STODDARD SCHOOL DISTRICT  
1998/99 PROPOSED BUDGET**

	1996/97 APPROVED BUDGET	1997/98 ACTUAL EXPENDITURE	1998/99 APPROVED PROPOSED BUDGET
DEBT SERVICES	\$32,763.00	\$32,762.50	\$31,038.00
TRANSFER FEDERAL PROJECT	\$1,200.00	\$850.38	\$1,300.00
TRANSFER FOOD SERVICE	\$2,000.00	\$1,548.18	\$1,674.00
<b>GRAND TOTALS</b>	<u>\$636,882.00</u>	<u>\$631,067.53</u>	<u>\$728,238.00</u>

\$823,468.00

**ANTICIPATED REVENUE**

Interest Income	\$1,161.31	\$1,000.00	\$1,000.00
Other Sources	\$0.00	\$315.12	\$0.00
Building Aid	\$10,530.00	\$10,530.00	\$10,530.00
Kindergarten Aid	\$0.00	\$4,000.00	\$0.00
Block Grant	\$1,200.00	\$850.38	\$1,200.00
Food Service Programs	\$0.00	\$2,000.00	\$0.00
<b>TOTAL REVENUE</b>	\$12,730.00	\$18,856.81	\$12,730.00
<b>TO BE RAISED BY TAXATION</b>	\$684,152.00		\$715,508.00

STODDARD SCHOOL DISTRICT  
ESTIMATED REVENUES  
1998/1999  
BUDGET

	96/97 Adopted Revenue	96/97 Actual Revenue	97/98 DRA Adopted Revenue	98/99 Estimated Revenue
Interest Income	\$1,000.00	\$1,161.31	\$1,000.00	\$1,000.00
Building Aid	\$10,530.00	\$10,530.00	\$10,530.00	\$10,530.00
Block Grant	\$1,200.00	\$850.38	\$1,300.00	\$1,000.00
Kindergarten Aid	0.00	\$0.00	\$5,250.00	\$6,000.00
	<b>\$12,730.00</b>	<b>\$12,541.69</b>	<b>\$18,080.00</b>	<b>\$18,530.00</b>

- (1) Interest Income \$1,000.00  
To estimate for some interest income earning by the District -
- (2) Building Aid \$10,530.00  
Per report from the State. 30% of Bond cost for year
- (3) Block Grant \$1,000.00  
To estimate for the Block Grant to be received by the District  
Equal amount in the expense column.
- (4) Kindergarten Aid \$6,000.00  
Estimate 8 students at \$750.00 each



NEW HAMPSHIRE MUNICIPAL BOND BANK  
1990 SERIES C BONDS - NON-GUARANTEED ISSUE

STODDARD SCHOOL DISTRICT

PERIOD DATE	PRINCIPAL			INTEREST	TOTAL DEBT	
	OUTSTANDING	PRINCIPAL COUPON	PRINCIPAL SERVICE		SERVICE	FISCAL DEBT SERVICE
1 15 Jan, 1991			9,177.81		9,177.81	
2 15 Jul, 1991	263,100.00	33,100.00	6.900%	9,076.85	42,176.95	51,354.76
3 15 Jan, 1992			6.900%	7,935.00	7,935.00	
4 15 Jul, 1992	230,000.00	30,000.00	6.900%	7,935.00	37,935.00	45,870.00
5 15 Jan, 1993			6.900%	6,900.00	6,900.00	
6 15 Jul, 1993	200,000.00	25,000.00	6.900%	6,900.00	31,900.00	38,800.00
7 15 Jan, 1994			6.900%	6,037.50	6,037.50	
8 15 Jul, 1994	175,000.00	25,000.00	6.900%	6,037.50	31,037.50	37,075.00
9 15 Jan, 1995			6.900%	5,175.00	5,175.00	
10 15 Jul, 1995	150,000.00	25,000.00	6.900%	5,175.00	30,175.00	35,350.00
11 15 Jan, 1996			6.900%	4,312.50	4,312.50	
12 15 Jul, 1996	125,000.00	25,000.00	6.900%	4,312.50	29,312.50	33,625.00
13 15 Jan, 1997			6.900%	3,450.00	3,450.00	
14 15 Jul, 1997	100,000.00	25,000.00	6.900%	3,450.00	28,450.00	31,900.00
15 15 Jan, 1998			6.900%	2,587.50	2,587.50	
16 15 Jul, 1998	75,000.00	25,000.00	6.900%	2,587.50	27,587.50	30,175.00
17 15 Jan, 1999			6.900%	1,725.00	1,725.00	
18 15 Jul, 1999	50,000.00	25,000.00	6.900%	1,725.00	26,725.00	28,450.00
19 15 Jan, 2000			6.900%	862.50	862.50	
20 15 Jul, 2000	25,000.00	25,000.00	6.900%	862.50	25,862.50	26,725.00
<b>TOTALS</b>		263,100.00		96,224.66	359,324.76	
<b>NIC</b>		6.9000%				
<b>AVERAGE LIFE</b>		5.3061				

STATE OF NEW HAMPSHIRE  
STODDARD SCHOOL DISTRICT  
ANNUAL MEETING  
1997 WARRANT

The 1997 School Warrant Meeting was opened at the Stoddard Town Hall on March 6, 1997 at 7:06 p.m. by Moderator Daniel Eaton. Present at the meeting from the Stoddard School Board were Chairman Mary Lou Eaton, Brenda Howard, Marline Leotta (also acting as Clerk.) Present from SAU #24 were Superintendent Donald Jones, Business Administrator James Crane, Special Education Director Joseph Denning and Special Education Secretary Linda Smith. Present from the Stoddard School Staff was Mark LaFleur, Head Teacher.

Article 1. To choose by nonpartisan ballot the following School District officials:

- A. One School Board Member - 3 year term
- B. One School Board Member - 1 year term
- B. One Moderator - 1 year term
- C. One Treasurer - 1 year term
- D. One Clerk - 1 year term
- E. One Auditor - 1 year term

Marline Leotta moved that the polls be open until 8:30 p.m. or the close of the meeting whichever occurs last. The motion was seconded by Mary Lou Eaton. Nancy Cressy asked that the polls be kept open fifteen minutes after the meeting closed. Marline and Mary Lou agreed. Motion carried unanimously by voice vote.

Moderator Daniel Eaton called a ten minute voting recess to allow those present to vote. The recess was over and the meeting called to order at 7:37 p.m.

ARTICLE 2. To see if the District will vote to raise and appropriate the sum of approximately \$300,000.00 (three hundred thousand dollars) for the purpose of designing, construction, renovating, equipping and related fees and expenses for an addition of a Multipurpose Room at the James Faulkner Elementary School; the \$300,000.00 (three hundred thousand dollars) to be raised by the issuance of bonds or serial notes in accordance with the provisions of RSA 33; the School Board to determine the terms and conditions of said bonds or notes; and further to appropriate to the purposes set forth in the bond issue any interest or income earned, not to exceed \$10,000.00 (ten thousand dollars), on the proceeds from the sale of bonds. It is the intention of the School Board to recess this portion of the meeting to April 17, 1997 to take up this article. Brenda Howard moved that this warrant article be recessed until April 17, 1997. Mary Lou Eaton seconded the motion.

Discussion followed. Mary Lou explained the recess was being sought because the final figure given to the Board was



not \$300,000.00 as anticipated, but over \$400,000.00. The Board is hoping with more time a better figure can be worked out.

Denise Pratt outlined the action taken up to this time by the Multipurpose Room Committee including its decision to hire a Contract Manager. His \$450,000.00 figure was more than expected. The committee is committed to bringing the town a project to vote on in April.

Jim Crane, Business Administrator for SAU 24 outlined repayment schedules for a \$300,000.00 and a \$400,000.00 bond at 5.4% interest. The project would be eligible for 30% state aide. The first year level principal payment on a \$400,000.00 bond would be \$12,900.00 or \$.11 per thousand valuation. After that principal and interest payments would cost \$.41 per thousand. The first year level principal payment on a \$300,000.00 bond would be \$9,675.00 or \$.08 per thousand. The next year would be \$.31 per thousand and reduce 2¢ each year for ten years.

After more discussion concerning possible uses and need for the room, motion passed on a voice vote.

ARTICLE 3. Marline moved and Brenda seconded that the District accept the reports of agents, auditors, committees and officers as printed in the Annual Report. Motion carried on a voice vote.

ARTICLE 4. Mary Lou moved and Brenda Howard seconded that the District set the salaries of the School Board and the compensation for other officers and agents as included in the 1997-98 budget as follows:

School Board Members:	\$200.00 @;	Chair @ \$250.00
Treasurer:	\$420.00	
Moderator:	\$ 40.00	
District Clerk:(annual meeting	\$ 60.00	
District Clerk:(for the year)	\$225.00	
Auditor:	\$ 25.00	

Motion carried by a voice vote.

ARTICLE 5. Mary Lou Eaton moved that the District raise and appropriate the sum of \$728,238.00 (seven hundred twenty-eight thousand, two hundred thirty-eight dollars) for the support of schools, for the payment of salaries of School District officials and agents, and for the payment of statutory obligations of the district. Brenda seconded the motion.

Paul Dionne moved to amend the appropriated sum to \$721,413. Jean Adams seconded the motion. Paul explained that he had been told that \$15,000.00 was to transport one three year old on the Washington side of Stoddard to Hillsborough. Paul talked to Allen Williams of Hillsborough Taxi Service, and Williams will do it for \$9,000.00. Joe Denning, Special Education Coordinator, said two others needed transportation and expressed concern that the \$9,000.00 figure might not be firm. Marline asked Joe if he would

contact Mr. Williams. Joe said he will. Amendment failed on a voice vote. Original motion passed on a voice vote.

ARTICLE 6. Mary Lou Eaton moved that Article 6 be indefinitely postponed. Brenda Howard seconded. Motion carried by voice vote.

ARTICLE 7. Provides for any other business to come before the Meeting. Daniel Eaton brought up a proposal voiced three years ago to change to a private school system in Stoddard. A committee was formed at that time but did not meet or bring in a report. Dick Betz offered to chair a committee on the topic. Danny asked for volunteers to work on a committee to investigate the establishment of a charter school in Stoddard. Lynne Jarest, Penny Betz, John Halter and Nancy Cressy volunteered to serve on the committee.

Mary Lou Eaton moved to adjourn the meeting except for the purposes of voting. The motion was seconded by Brenda Howard. Motion carried unanimously. Meeting adjourned at 8:15 p.m. except for the purposes of voting. Polls closed at 8:31 p.m.

TALLY OF VOTES ON ARTICLE 1SCHOOL BOARD for three years

Mary Lou Eaton	40
Lynne M. Jarest	42

SCHOOL BOARD for one year

Carol Clark	24
Dean G. Huber	8
Marline Leotta	21
Denise Pratt	28

TREASURER

Betsy Follansbee	2
Joan Read	72
Becky Oke	1

MODERATOR

Daniel Eaton	36
Dean Huber	1
Denise Pratt	1

CLERK

Pam Dione	1
Carol Clark	3
Joan Read	1
Marline Leotta	5

AUDITOR

Virginia Grandpre	11
Joan Read	1
Mary Lou Eaton	1

RESULTS OF THE VOTES CAST

School Board for three years	Lynne M. Jarest
School Board for one year	Denise Pratt
Treasurer	Joan Read
Moderator	Daniel Eaton
Clerk	Marline Leotta
Auditor	Virginia Grandpre

A True Copy Attest:

*Marline Leotta*

Marline Leotta, School District Clerk

STODDARD SCHOOL DISTRICT  
RECESSED MEETING OF MARCH 6, 1997 TO APRIL 17, 1997  
April 17, 1997  
Minutes

MINUTES ARE NOT OFFICIAL UNTIL APPROVED AT THE NEXT SCHOOL BOARD MEETING.

Present at the 7:00 p.m. meeting held at the Stoddard Town Hall were Superintendent Don Jones; Pupil Personnel Director Joe Denning; Business Manager Jim Crane; School Board Members Brenda Howard, Denise Pratt, and Lynne Jarest; Head Teacher Mark LaFleur; and Clerk Marline Leotta. Jim Delisle of Ferd Construction, Inc. and Bill Jean of Team Design were present. Daniel Eaton was Moderator.

Moderator Daniel Eaton opened the meeting at 7:07 p.m. John Seco led the Pledge of Alligiance. Dan read Warrant Article # 2:

Shall the District raise and appropriate the sum of \$489,840.00(four hundred eighty-nine thousand, eight hundred and forty dollars) for the purpose of designing, construction, renovating, equipping and related fees and expenses for an addition of a Multipurpose Room at the James Faulkner Elementary School; the \$489,840.00(four hundred eighty-nine thousand, eight hundred and forty dollars) to be raised by the issuance of bonds and serial notes in accordance with the provisions of RSA 33; the School Board to determine the terms and conditions of said bonds or notes; and further to appropriate to the purposes set forth in the bond issue any interest or income earned, not to exceed \$10,000.00(ten thousand dollars), on the proceeds from the sale of bonds.

Lynne Jarest moved that: the District raise and appropriate the sum of \$489,840.00(four hundred eighty-nine thousand, eight hundred and forty dollars) for the purpose of designing, construction, renovating, equipping and related fees and expenses for an addition of a Multipurpose Room at the James Faulkner Elementary School; the \$489,840.00(four hundred eighty-nine thousand, eight hundred and forty dollars) to be raised by the issuance of bonds and serial notes in accordance with the provisions of RSA 33; the School Board to determine the terms and conditions of said bonds or notes; and further to appropriate to the purposes set forth in the bond issue any interest or income earned, not to exceed \$10,000.00(ten thousand dollars), on the proceeds from the sale of bonds.

Brenda Howard seconded the motion. Dan opened the meeting for discussion.

Discussion began with Denise Pratt reviewing the project. Discussion ensued about costs, uses, and impact on taxes. Finally Brian Michaud moved to end debate. Brenda Bryer seconded the motion which passed unanimously. Voting began at 8:05 p.m. Dan declared the polls closed at 9:07 p.m., and the ballots were counted immediately.

One Hundred thirty-six ballots were cast. There were 85(eighty-five) "yases" and 51(fifty-one) "noes". A two-thirds(91) vote being required for passage, the vote failed.

Respectfully submitted,

  
Marline Leotta, Clerk

STODDARD SCHOOL DISTRICT  
Student List 1997 - 1998

Mrs. Kim Hamilton

Kindergarten

Kashena Branch  
Alexander Bush  
Clinton Colasurdo  
Alycia Fleming  
Megan Fulton  
Thomas Gomez  
Matthew Landale  
Hayden Moynihan  
Jonathan Putnam

Total: 9

Grade 1

Chris Bourassa  
Sarah Carlisle  
Cody Carroll  
Justin Holland  
Boothe Houser  
Celia Jablonski  
Jeremy Jarest  
Megan Landale  
Daniel McMahan  
Jade Redfield  
Laura Thompson

Total: 11

---

Mrs. Maggie Sergeant

Grade 2

Ian Bush  
Kaysie Castor  
Michael Champney  
Becky Cressy  
Nicole Elliot  
Michelle Huber  
Randi Rondeau  
Griffin Rowell  
Cindy St. Lawrence  
Eliza Webber

Total: 10

Grade 3

Ashley Bourassa  
Sarah Carroll  
Erin Desrosiers  
Sage Houser  
Celia Jarest  
Kaitlyn McMahan  
James Philbrick  
Sara Pratt  
Derron Pratt  
Hillary Robinson  
Stephani Thompson  
Nancy Warner  
Trevor Wheeler

Total: 13

---

Mr. Mark LaFleur

Grade 4

Patricia Cressy  
Adam Dionne  
Ashlie Harper  
Emily Hogue  
Kelly McMahan  
Stacey VanWickler  
Bobby Warner  
Hannah Webber

Total: 8

Grade 5

Kristin Fulton  
Heather Howard  
Benjamin Pratt  
Miles Pratt  
Corey Rowell  
Alyssa Williams

Total: 6



Total School: 57

STODDARD SCHOOL DISTRICT

Tuition 1997 - 1998

WASHINGTON SCHOOL DISTRICT

\$6,550 x 4 = \$26,200.

KEENE MIDDLE SCHOOL

Grade 6

Allison Cressy  
Nathan Desrosiers  
Michael Grant  
William Harper  
Michael Hayes  
Andrea Landale

Total: 6

Grade 7

Stephen Halter  
Angela Hebert  
Irene Henninger  
Shasta Howard  
Scott Mullett  
Matthew Rowell  
Nicholas Taylor  
Bridget Thompson

Total: 8

Grade 8

Nathan Christian  
Thomas Ellwood  
Alyssa Follansbee  
Kelly Hayes  
Lauren Howard  
Charles Saunders  
Kristin VanWickler

Total: 7

\$6,500 x 21 = \$136,500

---

KEENE SENIOR HIGH SCHOOL

Grade 9

Nichole Begley  
Emily Cressy  
Sally Perras  
Brandon Snow  
Mary Walters  
Randy Weaver  
James Wessling  
Kyle Williams  
Morgan Wright

Total: 9

Grade 10

Joseph Dionne  
Jennifer Halter  
Daniel Hebert  
Cassie Monty  
William Taylor

Total: 5

Grade 11

Adam Cressy  
Christerfer D'Arcy  
Amy Hall  
Deidre Henninger  
Frank Stuckey  
Ben Washuta

Total: 6

Grade 12

Cory Hall  
Sarah Laurent  
Alyssa Oke  
Scott Schadler

Total: 4

\$7,500 x 24 = \$180,000



---

School Administrative Unit #24

1997

Annual Report

**Superintendent of Schools Report  
March 1998**

To the Citizens of Henniker, Stoddard and Weare:

As Superintendent of Schools of SAU #24 I am pleased to provide the following report.

I am sure that we all are acutely aware and interested in what and how our young people are engaged in during their school careers. The fact that we all must be accountable for the progress and timeliness of the educational program that we are providing for the communities is essential if we are to continually improve as Districts and at the state and national levels.

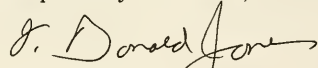
The school boards, administrators, teachers, staffs and all of the wonderful volunteers are continually striving to expect more from the students. We are seeking out best practices and strategies that have proven to raise expectations and require more from all of us. As you know from your own experiences with your children or in projects that you are engaged in at your workplace, progress and excellent end results are not accomplished without teamwork and cooperation. We need to continually support each other's motivation to assist the students to become all they can be.

The consistent commitment and support that we make now, both emotionally and financially, will assist us to ensure that the youth of our communities will be prepared to lead our country in the future.

The Business and Industry Association of New Hampshire has recommended in their An Agenda For Continued Economic Opportunity in New Hampshire publication of 1996 that "data and experience suggest that the future prosperity of New Hampshire and its residents is directly related to the effectiveness of our educational system." We must invest in the future of our state; together we can continue to provide pertinent opportunities for economic, educational and environmental excellence.

We welcome your input, please contact us if you have any comments or questions regarding any of the programs being offered in the schools.

Respectfully submitted,



F. Donald Jones  
Superintendent of Schools

**SCHOOL ADMINISTRATIVE UNIT #24  
HENNIKER, NEW HAMPSHIRE 03242  
98/99 BUDGET**

ACCOUNTS	SAU #24 ADOPTED BUDGET 1996/1997	SAU #24 ADOPTED BUDGET 1997/1998	SAU #24 PROPOSED BUDGET 1998/1999
<b>EXPENDITURES</b>			
Treasurer's Salary	\$1,850.00	\$1,850.00	\$1,900.00
Treasurer's FICA	\$144.00	\$144.00	\$145.00
Treasurer's Supplies	\$450.00	\$500.00	\$500.00
Legal Fees	\$500.00	\$500.00	\$600.00
Auditors	\$1,800.00	\$1,800.00	\$1,700.00
Out of Union Travel	\$1,600.00	\$1,700.00	\$0.00
General Supplies	\$5,700.00	\$6,200.00	\$6,500.00
Travel	\$4,200.00	\$4,200.00	\$3,000.00
Periodicals	\$750.00	\$800.00	\$900.00
Inservice Education	\$1,500.00	\$1,850.00	\$1,900.00
Additional Equipment	\$0.00	\$0.00	\$200.00
Administrative Salaries	\$202,788.00	\$207,971.00	\$217,660.00
Administrative Health	\$13,990.00	\$13,421.00	\$14,200.00
Administrative Life/LTD/Dental	\$1,769.00	\$3,721.00	\$4,114.00
Administrative Retirement	\$8,125.00	\$8,489.00	\$10,627.00
Administrative FICA	\$15,513.00	\$13,615.00	\$14,241.00
Advertising	\$700.00	\$800.00	\$800.00
Dues & Fees	\$2,500.00	\$2,500.00	\$2,800.00
Workers' Compensation	\$3,500.00	\$4,000.00	\$4,000.00
Unemployment Compensation	\$500.00	\$500.00	\$500.00
School Board Liability Ins.	\$572.00	\$650.00	\$600.00
Fidelity Bond	\$340.00	\$340.00	\$600.00
Contingency	\$150.00	\$150.00	\$150.00
Petty Cash	\$100.00	\$100.00	\$100.00
Postage	\$3,300.00	\$3,700.00	\$4,200.00
Office Staff Salaries	\$146,872.00	\$152,134.00	\$155,219.00
Office Staff Health	\$21,933.00	\$23,102.00	\$24,768.00
Office Staff Life/LTD/Dental	\$2,699.00	\$3,633.00	\$4,531.00
Office Staff Retirement	\$4,994.00	\$5,096.00	\$7,143.00
Office Staff FICA	\$11,236.00	\$11,639.00	\$12,143.00
Overtime & Sub. Pay	\$1,000.00	\$1,000.00	\$2,500.00
Computer Materials	\$1,500.00	\$1,600.00	\$1,600.00
Custodial Services	\$2,750.00	\$2,750.00	\$2,800.00
Custodial Supplies	\$450.00	\$450.00	\$500.00
Rent-Building	\$17,400.00	\$18,270.00	\$19,118.00
Electricity	\$2,350.00	\$2,350.00	\$2,350.00
Telephone	\$9,500.00	\$9,750.00	\$9,750.00

**SCHOOL ADMINISTRATIVE UNIT #24  
HENNIKER, NEW HAMPSHIRE 03242  
98/99 BUDGET**

ACCOUNTS	SAU #24 PROPOSED BUDGET 1996/1997	SAU #24 PROPOSED BUDGET 1997/1998	SAU #24 PROPOSED BUDGET 1998/1999
Office Equip. Repair & Maint	\$9,175.00	\$8,175.00	\$8,175.00
Business Owners Property Ins.	\$800.00	\$750.00	\$700.00
<b>TOTAL SAU OPERATING BUDGET</b>	<b>\$505,000.00</b>	<b>\$520,200.00</b>	<b>\$543,234.00</b>
<b>LESS SAU REVENUES:</b>			
Interest Income	\$1,900.00	\$2,300.00	\$2,500.00
Indirect Cost Allocation	<u>\$6,000.00</u>	<u>\$6,000.00</u>	<u>\$7,500.00</u>
<b>NET SAU ASSESSMENT</b>	<b>\$497,100.00</b>	<b>\$511,900.00</b>	<b>\$533,234.00</b>

	SAU #24 PROPOSED BUDGET 1996/1997	SAU #24 PROPOSED BUDGET 1997/1998	SAU #24 PROPOSED BUDGET 1998/1999
COMMUNITY EDUCATION	\$8,500.00	\$0.00	\$0.00
CHAPTER 1	\$80,300.00	\$98,078.00	\$74,908.00
89-313 GRANT	\$0.00	\$0.00	\$0.00
94-142 GRANT	\$95,580.00	\$109,324.00	\$150,900.00
99-457 GRANT	\$9,450.00	\$10,165.00	\$14,140.00
DRUG & ALCOHOL GRANT	\$11,452.00	\$11,452.00	\$15,638.00
MAST GRANT	\$8,714.00	\$8,714.00	\$9,832.00
TITLE VI ED. PROG. STRAT.	\$12,217.00	\$12,217.00	\$13,403.00
<b>TOTAL SPECIAL FUNDS</b>	<b>\$226,213.00</b>	<b>\$249,950.00</b>	<b>\$278,821.00</b>

**SCHOOL ADMINISTRATIVE UNIT #24  
PRORATION OF DISTRICT ASSESSMENT**

TOTAL PROPOSED SAU OPERATING BUDGET	\$543,234.00
LESS ESTIMATED SAU REVENUES	<u>\$10,000.00</u>
DISTRICT ASSESSMENT	\$533,234.00

**PRORATION FOR 1998/1999 SAU OPERATING BUDGET**

District	1996 Equalized Valuation	Valuation %	A.D.M. Pupils/Res	1996/97 Pupil %	Combined %	1998/1999 District Share
Henniker	\$127,522,481	23.58%	575.6	24.84%	24.21%	\$129,097
John Stark	\$118,576,852	21.92%	611.6	26.40%	24.16%	\$128,831
Stoddard	\$98,864,623	18.28%	46.3	2.00%	10.14%	\$54,060
Wearse	<u>\$195,939,221</u>	<u>36.22%</u>	<u>1083.3</u>	<u>46.76%</u>	<u>41.49%</u>	<u>\$221,246</u>
<b>TOTAL</b>	<b>\$540,903,177</b>	<b>100.00%</b>	<b>2316.8</b>	<b>100.00%</b>	<b>100.00%</b>	<b>\$533,234</b>

Final Adopted Proration 11/13/97

SCHOOL ADMINISTRATIVE UNIT #24

ADMINISTRATIVE SALARIES

1997/98

Superintendent of Schools	\$ 71,626
Pupil Personnel Director	52,915
Business Administrator	<u>53,429</u>
TOTAL	\$207,971

DISTRICT ASSESSMENT OF  
ADMINISTRATIVE SALARIES

Henniker	\$ 49,539
John Stark	47,958
Stoddard	20,880
Weare	<u>89,594</u>
TOTAL	\$207,971



# PROPERTY VALUATIONS AND TAXES

PROPERTY VALUATIONS  
AND TAXES

## PROPERTY VALUATIONS AND TAXES

### TAX INFORMATION

#### TAX RATES - PER \$1,000.00 ASSESSMENT

	<u>1991</u>	<u>1992</u>	<u>1993</u>	<u>1994</u>	<u>1995</u>	<u>1996</u>	<u>1997</u>
TOWN	2.13	2.11	1.59	2.33	2.32	2.15	2.10
SCHOOL	3.70	4.89	5.71	5.30	5.23	5.67	5.78
COUNTY	1.65	1.61	1.69	1.73	2.10	1.91	2.03
TOTAL TAX	\$7.48	\$8.61	\$8.99	\$9.36	\$9.65	\$9.73	\$9.91

#### GRANITE LAKE VILLAGE DISTRICT

<u>1993</u>	<u>1994</u>	<u>1995</u>	<u>1996</u>	<u>1997</u>
.15	.23	.11	.16	.11

#### EQUALIZATION RATE

<u>1991</u>	<u>1992</u>	<u>1993</u>	<u>1994</u>	<u>1995</u>	<u>1996</u>	<u>1997</u>
114%	123%	123%	118%	130%	120%	113%

Equalization Rate: Each year the Selectmen complete a report for the Department of Revenue Administration. This report list all the properties sold in Stoddard for the past year with the sale price. The Selectmen must report the Assessed Valuation of the property and note if the sales was within a family. Based on this information the Department Of Revenue Administration calculates the percentage of Assessed Value to Market Value. Stoddard Assessed Value has been greater than Market Value since 1991.

TOWN OF STODDARD VALUATION AND TAXES

<u>OWNER OF RECORD</u>	<u>TAX MAP * / DESCRIPTION</u>	<u>ACRES</u>	<u>CUR U ACRES</u>	<u>TOTAL VALUE</u>	<u>FLG DIST TAX</u>	<u>NET TAX</u>
AADALEN, RICHARD J & SHARON	133-18 / WF,TFD LOT E1,BLDG	1.0		166,650		1,652
AADALEN, RICHARD J & SHARON	133-20 / WF,TFD LOT 3E	0.8		71,900		713
AADALEN, SHARON P	413-3.1 & 3.2 / TRACT 2 AND PARCEL C		227.2	5,900		58
ABBOTT, ELMONT E & NANCY G	414-07.1 / CPW LOT 1	5.1		36,750		364
ABBOTT, ELMONT E & NANCY G	414-07.2 / CPW LOT 2,SHED	5.1		126,500		1,254
ABBOTT, ELMONT E. & NANCY G.	414-7.32 / LOT 3B,CPW,SEC 2	2.2		23,900		237
ABBOTT, MICHAEL J.	415-29 & 30 / WF,CP LOT,BLDG	0.8		90,350		895
ABELY, DAVID	101-010 / HLS LOT S116,MH & SHD	0.3		22,250		220
ABERT, THOMAS D.	423-08 / HIGHST LAND, BLDGS	14.5		200,800		1,990
ABERT, THOMAS D. & SUSAN R.	423-09 / HIGHST LAND, BLDG	20.0		49,950		495
ADAMS, JOHN H	134-24 & 43 / WF,TFD LOT 12,BLDGS	0.3		185,800		1,841
ADAMS, RICHARD S. & PATRICIA	118-21 / WHTY LOT 33,BLDG	2.3		32,100		318
ADAMS, RICHARD S. & PATRICIA	118-22 / WHTY LOT 34	2.4		14,800		147
ADAMS, ROBERT E & PATRICIA L	136-39 / WF,TFD LOT B4,BLDGS	0.6		37,800		375
ADAMS, ROBERT E & PATRICIA L	136-40, 41, 42 / WF,TFD LOTS B5,B6	1.2		118,900		1,178
AHNTHOLZ, ROSS C & MARGARET	127-22 / WF AND RD LOT,BLDGS	0.4		102,450		1,015
ALANURM, LEONARD A	108-09 / HLD LOT 276A	3.1		5,750		57
ALANURM, LEONARD A	108-12 / HLD LOT 274	2.5		17,000		168
ALBERT FAMILY REVOCABLE	122-08 / WHTY LOT 30A,BLDGS	0.6		35,750		354
ALLAND, STUART E	126-42 / SHR LOT,BLDG	0.6		21,350		212
ALLEN, QUINCY L & ANNIE L	108-15 / HLD LOT 271	3.4		15,400		153
ALLEN, RONALD H. & PATRICIA	130-02 / RT 123 LOT	0.4		13,900		138
ALLEN, RONALD H. & PATRICIA	124-13 / WF,LSU LOT 8,BLDG	0.3		78,100		774
ALLEN, RONALD H. & PATRICIA	131-10 / RT 123 LOT	0.4		12,950		128
AMES, ANNE M	421-23 / BBR LOT	0.8		10,450		104
AMISANO, SCHILLER & SKIDMORE	138-37 / SPRCLD LOT 2,BLDGS	0.8		188,650	20	1,870
ANDERSON, BERTHA, ESTATE %	414-23 / OFR LAND	5.7		1,700		17
ANDORRA FOREST LIMITED	415-08 TO 11 / BACKLAND OFF CP		129.6	4,625		46
ANDORRA FOREST LP %	410-06 / TRACTOR SHED B/O (card 2)			11,250		111
ANDORRA FOREST LP %	410-06 / CARDING MILL B/O (card 3)			10,600		105
ANDORRA FOREST LP %	407-01 & 02 / RTE 123 LAND		18.1	950		9
ANDORRA FOREST LP %	410-06 / SUGAR HOUSE B/O (card 4)			1,150		11
ANDORRA FOREST LP %	410-06 / NIMS BARN B/O			6,250		62
ANDORRA FOREST LP %	410-06,09,415-14,417-03 / CPR/RT 123	26.8	9,014.3	1,248,200		12,370
ANDORRA FOREST LP %	410-09 / CAMPCS POND B/O (card 4)			129,850		1,287
ANDORRA FOREST LP %	410-09 / MANSELL HSE B/O (card 3)			109,400		1,084
ANDORRA FOREST LP %	407-02 / PITCHER MTN FARM B/O			159,900		1,585
ANDORRA FOREST LP %	410-06 / BUTTERFIELD HOUSE B/O			136,750		1,355
ANDORRA FOREST % SCHAEDLER,	407-03 / BACKLOT		40.0	1,050		10
ANTONELLI, JOHN A & JEAN T	113-44 / CARR LOT 13A,BLDGS	0.3		52,400		519
APRILE, ANTHONY J (COL) &	418-65 / MLE LOT 5B1U1	0.1		350	1	3
ARRIA, CARMELLO M &	123-09 / WHTY LOT 49	2.3		3,450		34
ATA, NABIL & NANETTE	118-23 / WHTY LOT 35	1.9		14,350		142
ATHEARN, RUTH & CHANDLER,	420-11 / RT 9 LAND		50.7	7,800		77
ATHEARN, RUTH & CHANDLER,	420-16.1 / RTS 9/123 LOT, BLDGS	2.4		166,250		1,548
ATHEARN, RUTH & CHANDLER,	420-16.2 / ROBB LAND		71.9	9,700		96
ATHEARN, RUTH & CHANDLER,	420-17.01 / RTE 9	0.1		3,450		34
ATHEARN, RUTH & CHANDLER,	420-26 / ROBB LAND LOT LINE ADJ		16.8	700		7
ATKINSON, GARY S. & IRENE M.	127-03 / WF,BACKLOT,BLDGS	7.3		149,800		1,485
ATKINSON, LANDIS W	403-04 / LAND-W/S HL	12.5		15,000		149
ATKINSON, LANDIS W, III &	102-001,103-05 / WF,ATK LOT IV	6.0		56,550		560
ATKINSON, LANDIS W, III &	103-04 / WF,ATK LOT III	5.4		58,900		584
ATTESI, DAVID J & BERNIER,	101-008 & 009 / HLS LOT S114,S115	0.6		15,000		149
ATTESI, DAVID J & BERNIER,	101-037 & 038 / HLS LOT S17,S18	0.5		17,150		170

TOWN OF STODDARD VALUATION AND TAXES

<u>OWNER OF RECORD</u>	<u>TAX MAP # / DESCRIPTION</u>	<u>ACRES</u>	<u>CUR U ACRES</u>	<u>TOTAL VALUE</u>	<u>VLG DIST TAX</u>	<u>NET TAX</u>
ATTESI, DAVID J & BERNIER,	101-61 / WF,HLS LOT S41,BLDGS	0.5		89,800		890
AUDUBON SOCIETY OF NH	423-12 / RT 9 LAND	45.0				
AYOTTE, RONALD A	109-18 / HLD LOT 262	2.1		17,250		171
BACH, CHARLES R	120-04 / FR LOT 2	1.6		30,600		303
BADOREK, JANET H	119-21 / WF,JLD LOT 27	0.5		31,550		313
BADOREK, JANET H	119-22 / WF,JLD LOT 26,BLDGS	0.5		121,150		1,201
BAILEY, HARRY A & NANCY M	127-48 / WF AND RD LOT,BLDGS	0.4		128,750		1,176
BAILEY, LEON W & MARILYNN L	405-02 / LOT-E/S DODGE FARM RD	5.7		12,550		124
BAKER, GEORGE A & ELMA E	123-11 / WHTY LOT 55	14.6		35,300		350
BAKER, KENDALL O & ELIZABETH	135-01 & 02 / RT 123 LOTS,BLDG	0.2		49,550		491
BAKUN, DAVID E	126-59 / WF,STN RD LOT 5,BLDG	0.1		78,850		781
BALDINI, DONALD J. & ELLYN C.	121-11 / WF,FRM IN LOT 7,BLDG	0.4		109,300		1,083
BALLOU, F HAROLD	104-05 / WF,HL LOT, BLDGS	0.3		62,950		624
BALLOU, GARY F & JASON	104-06 / WF,HL LOT, BLDGS	0.8		52,100		516
BALSIS, ROBERT J & DIANE, RE1	113-17 / WF,CARR LOT 6,BLDG	0.7		130,850		1,297
BALSIS, ROBERT J & DIANE, RE2	113-16 / W&H LOT 8,BLDG	0.3		56,550		560
BANGS, PAUL F & BEVERLY	418-6 / MLE LOT 10B4U1	0.1		250		2
BARKER, GERALD B	418-11 / MLE LOT 15B4U1	0.1		350	1	3
BARKER, GERALD B	418-10 / MLE LOT 14B4U1	0.2		450	1	4
BARLOW, PAUL P & EVELYN M	135-29 / WF,JP LOT,BLDG	0.1		60,800		603
BARNETT, CAROLE JAWORSKI	102-022 / HLS LOT S88	0.2		9,400		93
BARNHURST, KEVIN G	111-03 / SLE LOT 151,BLDGS	0.5		47,700		473
BARRELL, MARJORIE	131-28 & 29 / MRDGH LTS 13,14,BLDGS	0.4		92,450		916
BARRETT, JOHN J & JANICE B	134-29 / WF,TFD LOT 13,BLDGS	0.3		92,300		915
BARTLETT, CHARLES M	421-19 / BACKLAND OFF BBR	22.3		32,050		318
BAUMGRATZ, RICHARD W &	110-21 / HLD LOT 236,235,234A,65	7.4		36,800		365
BAUMGRATZ, RICHARD W &	110-28 / HLD LOT 88	0.5		10,950		109
BAUMGRATZ, RICHARD W &	111-12 / HLD LOT 232	1.5		13,400		133
BEAUDIN, HELEN	131-09 / 1/3 W/BERNIER & LAYOIE	20.0		37,500		372
BEAUREGARD, DONALD L	108-03 / HLD LOT 292	1.6		2,350		23
BEAUREGARD, DONALD L	108-04 / HLD LOT 291	1.6		2,400		24
BECK, DANIEL M & MARCY L	111-02 / HLD LOT 218	1.5		74,900		742
BECKLEY, JESSIE I, ETALS	409-01 / PROCTOR LAND (1/2 INT)		115.5	8,025		80
BECKWITH, RALPH V & HARRIET	135-37 & 38 / WF,TFD LOTS L1,L1A,BLDGS	0.4		90,150		793
BEESE, MICHAEL & RITA	137-29 / SBR LOT,BLDGS	0.1		86,150	9	854
BEGNOCHE, KYLE A & SHARON	118-42 / HLD LOT 19	1.4		13,200		131
BEGNOCHE, KYLE A & SHARON	118-44 / HLD LOT 18	2.0		3,300		33
BEGNOCHE, KYLE A & SHARON	118-50 / HLD LOT 17	1.9		3,150		31
BEGNOCHE, KYLE A & SHARON	118-52 / HLD LOT 18A	0.7		14,600		145
BELANGER, MICHAEL R & HEIN,	115-45 TO 47 / WF,SLE LOTS 53,54,BLDGS	0.8		157,450		1,560
BELL, JOHN R & CAROLYN A	110-24 / HLD LOT 64	1.6		24,650		244
BELOWSKI, ADAM J & BEVERLY	122-03 / WHTY LOT 57	3.0		22,750		225
BELTZ, WILLIAM R. & FRANCES	134-22 / TFD LOT 18,BLDG	0.5		58,950		484
BELTZ, WILLIAM R. & FRANCES	134-27 / WF,TFD LOT 16A (ROW)	0.0		3,350		33
BENEDICT, PAUL	414-05 / CPR LOT	0.9		19,600		194
BENEDICT, RICHARD & JOAN,	414-04 / CPR LOT	4.0		27,700		275
BENNETT, GERDA A, ET ALS	101-074 / WF,HLS LOT S53,BLDGS	0.3		109,100		1,081
BENNETT, GERDA A & ROGER	101-002 / HLD LOT S108	0.4		16,200		161
BERGERON, DORIS S & ANNETTE	101-081 / WF,HLS LOT S215,BLDGS	0.2		57,200		567
BERNAGOZZI, ARMAND E, JR.	415-16.3 / WF,CCCP LOT 3,BLDGS	3.7		245,000		2,428
BERNIER, CARMEN	131-40 / MRDGH LOT 11,BLDGS	0.7		64,250		637
BERNIER, GERARD L & SUZANNE J	123-01 / KS LOT,BLDGS	4.0		124,600		1,135
BERNIER, RICHARD, SR &	102-024 & 025 / HLS LOT S90,S91	0.5		14,200		141
BERNIER, ROBERT & ANGELINA M	131-09 / 1/3 W/BEAUDIN & LAYOIE	20.0		37,500		372

TOWN OF STODDARD VALUATION AND TAXES

<u>OWNER OF RECORD</u>	<u>TAX MAP # / DESCRIPTION</u>	<u>ACRES</u>	<u>CUR U ACRES</u>	<u>TOTAL VALUE</u>	<u>VLG DIST TAX</u>	<u>NET TAX</u>
BETZ, RICHARD L & PENELOPE W	127-49 / WF AND RD LOT,BLDGS	0.3		137,450		1,362
BEVERSTOCK, CAROLINE	423-15 / SOUTH ST LOT	1.5		19,200		190
BEZIO, PHILIP L & BONNIE L	101-017 & 018 / HLS S105&S106,BLDGS	0.6		120,700		1,196
BILLS, OLGA & ARTHUR &	408-24 / RT 123 LAND,BLDGS	13.0		130,350		1,292
BIONDINO, RALPH R & JUNE M	115-22 / SLE LOT 18	0.4		7,800		77
BIONDINO, RALPH R & JUNE M	115-23 / SLE LOT 19	0.5		8,050		80
BISSELL, JAMES H	137-70 / OFF NSR LOT	0.8		19,950	2	198
BISSELL, JAMES H C/O RENO,	137-66 / OFF NSR LOT	1.0		20,000		198
BISSET, JOHN W & BARBARA E	111-14 / HLD LOT 230	1.6		10,050		100
BIXBY, ROBERT C & WENDY SUE	101-071 / WF,HLS LOT S50,BLDGS	0.5		105,750		1,048
BLACKIE, HAROLD	402-01 / LAND OFF KINGS' ST	94.0		58,250		577
BLAIR, ROBERT G., III & ELLEN M.	126-14 / RT 123 LOT,BLDGS	1.1		63,350		628
BLAISDELL, JR. RAYMOND A. &	422-12 / RT 9 LAND, BLDGS	13.7	106.7	200,771		1,990
BLOCK, STANLEY A & CLAIRE W	115-38& 39 / SLE LOT 48,47	0.8		10,600		105
BLOMBERG, RAOUL BRUCE	126-46 / ZR LOT,SHED	0.6		1,100		11
BLOMBERG, RAOUL BRUCE	126-51 / WF,ZR LOT, BLDG	0.1		41,750		414
BLOOD, ELTON W, SR & JEAN E	135-41 TO 43 / TFD LOTS (2/9 INT)	1.8		6,700		66
BLOOD, ELTON W, SR & JEAN E	135-49 / IP BEACH (2/9 INT)	0.4		4,000		40
BLOOD, ELTON W, SR & JEAN E	135-56 / WF,TFD LOT L12,BLDG	0.3		45,250		448
BODELL, DR. BENSON & RUTH	102-057 & 058 / WF_MER 4& 5A,BLDGS	0.8		165,350		1,539
BODGE, FREDERICK A &	131-32& 33 / MRDGH LOTS 20,21,BLDG	1.0		84,050		833
BONCZAR, MICHAEL P & JOANNE	103-17 & 18 / WF,HLS LOT S802,S803, BLDG	0.8		156,750		1,553
BOND, RANDALL T & DAWN A	118-39 / HLD LOT 11A	2.1		15,850		157
BORLAND, JOSEPH P & GAE	124-34 / WF,LSU LOT 23	0.4		45,000		446
BORLAND, JOSEPH P & GAE	124-35 / WF,LSU LOT 24	0.6		51,600		511
BOTTICELLO, MICHAEL	114-06 / WF,HL LOT,BLDGS	1.4		167,000		1,655
BOULEY, LEO A & VIOLETTE M,	116-19 / HLD LOT 101	1.6		14,850		147
BOURASSA, KIMBERLY	110-13 / HLD LOT 280	2.4		92,550		917
BOURN, RODNEY E & HELEN M	134-06 / TFD LOT J5,BLDG	0.9		62,900		623
BOWMAN, ROBERT G. TRUSTEE	122-26 / WF,WHTY LOT 3,BLDGS	1.4		132,850		1,317
BOWRING, MARGARET	136-23 / WF,TFD LOT A7A (RDW)	0.1		2,550		25
BOWRING, MARGARET	136-25 / TFD LOT A7	0.4		12,050		119
BRAGG, LESTER & ELIZABETH A	104-17 / WF,CARR LOT 4B,BLDG	0.2		69,050		684
BRANON, BRIAN & LORI	101-034 TO 036 / WF,HLS S14-516,BLDGS	0.8		140,200		1,389
BREAULT, DAVID L & KATHERINE	115-14& 19 / HLD LOT 78	4.6		6,900		68
BREAULT, DAVID L & KATHERINE	116-33 / HLD LOT 91	1.9		17,300		171
BRETON, FREDERICK S. & SHEILA	124-09 / WF,LSU LOT 4,BLDGS	0.3		78,700		780
BRICKSTONE MASONS, INC.	137-48 / WF,GL LOT,BLDG	0.3		143,350	16	1,421
BRIERE, CAROLE A	121-09 / WF,FRMN LOT 5,BLDGS	0.3		131,050		1,299
BROOKMAN, ROBERT & MATTHEW	134-08 & 09 / TFD LOTS J7& J8	1.1		30,100		298
BROOKMAN, ROBERT & MATTHEW	134-10 & 11 / TFD LOTS J9 & J10	0.7		38,250		379
BROOKMAN, ROBERT & MATTHEW	134-12 / TFD LOT J11	0.2		10,900		108
BROOKS, JAMES C & NANCY W	106-05 / HLD LOT 317	2.6		18,350		182
BROOKS, JAMES C & NANCY W	106-06 / HLD LOT 316	3.0		17,800		176
BROWN, RICHARD C	101-102 & 103 / WF,HLS S194,S195,BLDG	0.3		102,650		1,017
BROWN, RICHARD C	101-107 / HLS LOT W-SA, BLDG	0.4		19,750		196
BRUNELLE, MAURICE E &	111-06 / HLD LOT 221	1.0		6,200		61
BRUNELLE, MAURICE E &	111-07 / HLD LOT 222	1.2		1,450		14
BRYER, JAMES H & BRENDA J	412-07 / RT 9 LAND, BLDGS	22.0		178,050		1,764
BSG & COMPANY	105-48 / LTBY LOT L15	1.4		39,250		389
BUCELEWICZ, WILLIAM &	131-05 / WF,DB LOT,BLDG	1.2		68,300		677
BUGBEE, LEON & MASTRIANNI, D	113-20 / WF,CARR LOT 8,BLDGS	1.6		119,350		1,183
BULL, AVIS I.	126-27 / WF,0AR LOT,BLDGS	1.7		194,450		1,629
BUNIKER, DANIEL W. JR.	408-08 / RT 123 LOT,BLDG	0.3		86,700		859



TOWN OF STODDARD VALUATION AND TAXES

<u>OWNER OF RECORD</u>	<u>TAX MAP # / DESCRIPTION</u>	<u>ACRES</u>	<u>CUR U ACRES</u>	<u>TOTAL VALUE</u>	<u>VLG DIST TAX</u>	<u>NET TAX</u>
BUNKER, GENE R & ROSANNE M	108-07 / HLD LOT 282,BLDGS	2.7		61,350		508
BUNKER, GENE R. & ROSEANN	108-08 / HLD LOT 282A	2.6		18,250		181
BUNN, RICHARD B & PRISCILLA B	114-11 / SHR LOT	0.4		6,000		59
BUNN, RICHARD B & PRISCILLA B	114-13 / WF,B&E LOT 6,BLDG	1.9		222,350		2,203
BURDETT, MICHEAL JAMES &	102-034 / HLS LOT S100	0.2		9,050		90
BURKE, JOHN KELLY	120-07 / FR LOT 5	1.6		23,550		233
BURKE, STEPHEN E & MARIE C	117-17 / HLD LOT 23	1.4		41,000		406
BURR, HAROLD L & MARGO M	103-08 / WF,HLS LOT S502,BLDG	0.4		122,650		1,215
BURT, CHARLES R	122-10 / WHTY LOT 30C,MH&SHED	0.6		34,250		339
BURTON, RICHARD A & CYNTHIA	103-14& 15 / WF,HL LOTS, BLDGS	2.1		139,850		1,386
BUSH, CHARLES R & SANDRA A	101-086& 087 / WF,HLS	0.4		122,950		1,218
BUSH, J & A & LABRIE, A & T	123-02 / KS LOT,BLDGS	3.9		104,250		1,033
BUSH, RAYMOND B & FRANCES J	101-065& 066 / WF,HLS S44,S45,BLDGS	0.5		123,650		1,225
BYRNE, MARY E	111-31 / HLD LOT 162	1.7		13,250		131
BYRNE, MARY E	111-32 / HLD LOT 137	1.9		12,200		121
CAHILL, BRIAN W & DONNA	126-19 / RT 123 LOT,BLDGS	1.2		124,800		1,237
CAHILL, GEORGE F, JR (DR) &	410-08;411-10;414-10,13,15,16,19,20,	7.0	1,389.5	540,975		5,261
CAHILL, GEORGE F, JR (DR) &	419-04.2, 05.1 & 05.2 / ROBB LAND & BOYLE		34.6	900		9
CAHILL, GEORGE F, JR (DR) &	414-18 / BOOTRUS LAND & CAMP	2.5		10,400		103
CALL, MARY L	131-30 / MRDGH 18,19,MH,BLDG	0.8		65,200		398
CALLINAN, WILLIAM & KUEGLER,	127-02 / WHTY RD LOT,BLDGS	8.6		216,800		2,148
CAMERON, JAMES D & BECKY M	118-16& 18 / WHTY LOT 26,27,BLDGS	1.6		51,200		507
CAMPAGNA, JOSEPH A. JR. &	134-34 / WF,TFD LOT J17,BLDGS	0.3		107,500		1,065
CAMPBELL, DONALD	126-37 / SHR LOT,BLDGS	1.0		143,800		1,425
CAMPBELL, PATRICIA M.	129-10 / RT 123 LOT,BLDGS	0.5		112,200		1,112
CAMPBELL, ROBERT H & ROSLYN	112-03 / WF,HLD LOT 323	5.2		56,800		563
CANTLIN, CYNTHIA JEAN	138-21 / WF,GL LOT,BLDG	0.2		104,900	12	1,040
CAPELLE, CAROLE L.	139-46 / WF,PRSLR LOT 17,BLDGS	2.7		412,150	44	4,084
CAPELLE, CAROLE L.	139-46.1 / WF,PRSLR,LOT17,BLDG	0.9		183,050		1,814
CAPRIGLIONE, ANTOINETTA M	120-29 / HLA LOT 12,BLDG	1.1		142,550		1,413
CARLIN, KEVIN & JANIS G	118-58 / HLD LOT 14	1.4		13,400		133
CARLISLE, ARNOLD H & PAULINE	128-06 / RT 123 LOT,BLDGS	1.0		80,550		501
CARLISLE, DALE & CAROL	408-02 / RT 123 LAND,BLDGS	9.2		177,800		1,762
CARLISLE, DENNIS WAYNE &	128-11 / KS LOT,BLDGS	5.3		133,300		1,321
CARLISLE, DENNIS WAYNE &	410-11 /	4.6		22,450		222
CARLISLE, DON D. & KERRY L.	120-06 / FR LOT 4,BLDG	1.5		145,500		1,442
CARLISLE RESTORATION LUMBER	421-11.2 / RT 9 LAND	57.0		370,100		3,668
CARLOTTO REALTY TRUST	101-049 / WF,HLS LOT S29,BLDGS	0.6		124,650		1,235
CARLSON, RUSSELL R, JR &	116-22 / HLD LOT 98	1.6		12,300		122
CARLSON & STEELE	116-24 / HLD LOT 96	1.8		12,250		121
CARLSON, WILLIAM A &	127-37 / WF AND RD LOT, BLDGS	0.4		108,600		1,076
CARROLL, DANIEL J. & ROSALLA	421-9.2 / STAPLES LOT 2	9.5		114,900		1,139
CARROLL, DAVID & DIANE	126-18 / RT 123 LOT,BLDG	0.4		67,150		665
CARUSO, GAIL R	124-02& 32 / WF,LSU LOT 21,BLDG	0.4		146,600		1,453
CASTOR, MARILYN N.	415-20 / WF,CP LOT,BLDGS	0.4		115,500		1,145
CASTOR, SUSAN J; TRUSTEE	104-04 / WF,HL LOT, BLDG	0.1		40,550		402
CASWELL, DAVID A, TRUSTEE	107-07 / HLD LOT 210	2.0		13,700		136
CASWELL, DAVID A, TRUSTEE	119-23 / WF,ULD LOT 25,BLDG	0.8		189,650		1,879
CAVALLERO, RICHARD & LYNN	104-30 / WF,HL BEACH LOT	0.0		3,400		34
CAVALLERO, RICHARD & LYNN	105-41 / WF,PC LOT,BLDGS	0.4		94,400		936
CAVALLERO, RICHARD & LYNN	105-42 / WF,PC LOT	1.3		65,400		648
CECE, ELIZABETH J	131-15 / WF,IP LOT,BLDGS	2.0		185,900		1,842
CERQUA, RICHARD J & JERIE M	113-74 / LTBY LOT L1, BLDG	1.1		24,000		238
CERQUA, RICHARD J & JERIE M	113-71 / LTBY LOT L1A	0.2		350		3



**TOWN OF STODDARD VALUATION AND TAXES**

<u>OWNER OF RECORD</u>	<u>TAX MAP # / DESCRIPTION</u>	<u>ACRES</u>	<u>CUR U ACRES</u>	<u>TOTAL VALUE</u>	<u>VLG DIST TAX</u>	<u>NET TAX</u>
CHAGNON, NANCY G	115-81 / HLD LOT 109,BLDGS	1.1		48,000		476
CHAGNON, THOMAS & NANCY	115-82 / HLD LOT 108,FND	1.3		15,050		149
CHAMBERLAIN, CHRISTOPHER S	411-12.12 / GAR LAND	18.5		17,250		171
CHAMBERLAIN, MARILYN	116-26&27 / HLD LOTS 70,71 , BLDGS	3.7		106,100		1,051
CHAMPAGNE, NORMAN L &	107-13 / HLD LOT 152	1.9		13,500		134
CHAMPNEY, ALAN M. & PAMELA	118-03 / WHTY LOT 46,MH,SHEDS	1.1		46,250		458
CHAMPNEY, JAMES E, JR &	422-04.1 / CHMPY LOT 1, BLDGS	2.5		111,650		1,106
CHAMPNEY, MARK A & LISA D.	422-04.2 / CHMPY LOT 2	3.8		109,150		1,082
CHAMPNEY, RONALD E & AMY	422-04.3 / CHMPY LOT 3	3.9		120,350		1,193
CHANDLER, VICTORIA; ETALS	415-12 / WF,CP LAND	61.0		128,800		1,276
CHANDLER, VICTORIA; ETALS	422-07.7 / OCR BACKLAND		143.1	14,300		142
CHANDLER, WILLIAM E &	137-82 / RT 9 LOT	0.7		19,500	2	193
CHANDLER, WILLIAM E &	137-83 / RT 9 LOT	1.0		21,750	2	216
CHAPMAN, LEONA E & BURNO,	125-10.1 & 10.2 / SHR LOT,BLDGS	1.3		128,450		1,273
CHARETTE, GERALD F &	101-005 / HLS LOT 5111,BLDGS	0.5		27,350		271
CHARTIER, JAMES & TERRY	111-35 / HLD LOT 142	2.1		12,550		124
CHASE, WILLIAM R	122-04 / WHTY LOT 54B	0.4		6,700		66
CHEKIJIAN, HRACH	123-08 / WHTY LOT 4B	4.5		6,750		67
CHEKIJIAN, HRACH	123-10 / WHTY LOT 50	5.2		7,000		69
CHICK, EDWARD G. & PRISCILLA	131-07 / RT 123 LOT,BLDG	0.8		68,000		674
CHICONE, GEORGE F.	101-057& 058 / WF,HLS S337,S38,BLDG	0.6		91,400		906
CHRISTENSEN, MONTE	121-22.6 / FRE LOT 17	2.0		27,300		271
CHRISTIE, BARBARA A	113-13 / WF,W&H LOT 4,BLDG	0.4		92,750		919
CHRISTIE, BARBARA A	113-18 / WF,CARR LOT 7	0.9		58,600		581
CHULAK, MAJORIE TRUSTEE	101-122&123 / HLS LOTS S315,S316	0.4		4,450		44
CHULAK, MARJORIE TRUSTEE	101-079& 080 / WF,HLS	5.5		229,950		2,279
CICHOWSKI, HENRY T & JENNIE	113-35 / WF,CARR LOT 10,BLDGS	0.4		97,700		968
CICHOWSKI, HENRY T & JENNIE	113-36 / WF,CARR LOT 11	0.6		82,500		818
CIRIELLO, JOHN L. & MARY ANN	121-10 / WF,FRMN LOT 6,BLDG	0.4		150,750		1,494
CLARK, DENNIS & CAROL	128-09 / RT 123 LOT,BLDGS	0.9		100,400		995
CLARK, DOROTHY L	135-46 & 47 / WF,TFD LOTS L8,L2,BLDG	0.5		145,500		1,442
CLARK, FRANK & PATRICIA N	120-10 / WF,FR LOT 6,BLDGS	1.5		205,850		2,040
CLARK, JOHN A & PAULINE W	408-25 / RT 123 LAND,BLDG	16.0		71,850		712
CLARK, LEWIS A & JEAN B	130-07 / OFR LOT	0.5		11,600		115
CLARK, LEWIS A & JEAN B	130-08 / OFR LOT	3.3		7,550		75
CLARK, LEWIS A & JEAN B	130-13 / WF,RT 123 LAND	10.4		29,900		296
CLARK, LEWIS A & JEAN B	130-14 / RT 123 LOT,BLDGS	2.4		126,950		1,158
CLARK, LEWIS A & JEAN B	421-18 / BACKLAND	5.0		5,400		54
CLARK, PATRICIA E (MCMAHON)	134-41 / WF,JP LOT,BLDG	0.3		153,500		1,521
CLARK, ROBERT H & ELIZABETH R	105-02 / WF,CARR LOT 15B,BLDG	1.0		71,750		711
CLARK, ROBERT H & ELIZABETH R	105-03 / WF,CARR LOT 16,BLDGS	0.8		175,950		1,744
CLENNNEY, LOYARD EST ATE	418-28 / MLE LOT 5B1U3	0.1		300		3
CLIFFORD, TIMOTHY M	418-22 / MLE LOT 12B7U3	0.2		400	1	4
CLINE, JOSHUA & CARR, JOANNE	419-7.22 / CLNE LOT 1, BLDG	2.4		152,100		1,507
CLINE, MARGARET B.	133-17 / WF,TFD LOT D7	1.1		68,750		681
CLINE, MARGARET B., TRUSTEES	419-07.2 / TARBOK RD LAND,BLDGS	2.0	31.8	117,300		1,162
CODMAN, EDWARD W	420-03.1 / CNTY RD LAND, BLDGS	12.7		118,000		1,169
COFFEE, DOROTHY HAGERTY	109-05 / HLD LOT 264	1.7		15,100		150
COFFEE, DOROTHY HAGERTY	109-06 / HLD LOT 265	1.5		15,450		153
COFFEE, DOROTHY HAGERTY	109-07 / HLD LOT 266	1.8		15,150		150
COHEN, HERBERT & PHYLLIS G	121-12 / WF,FRMN LOT 8,BLDG	0.3		61,450		609
COHEN, SUSAN M & TOD ALAN	103-11 / WF,HLS LOT 5804	0.4		27,900		276
COLASURDO, MICHAEL J & DIANE	424-32 / ARKWD LOT, BLDGS	14.5		179,000		1,774
COLCLOUGH, RAYMOND H &	135-41 TO 43 / TFD LOTS (1/9 INT)	0.0		3,350		33

TOWN OF STODDARD VALUATION AND TAXES

<u>OWNER OF RECORD</u>	<u>TAX MAP # / DESCRIPTION</u>	<u>ACRES</u>	<u>CUR U ACRES</u>	<u>TOTAL VALUE</u>	<u>VLG DIST TAX</u>	<u>NET TAX</u>
COLCLOUGH, RAYMOND H &	135-49 / BEACH (1/9 INT)	0.0		2,000		20
COLCLOUGH, RAYMOND H &	135-51 & 52 / WF,TFD LOTS L5,L7,BLDGS	0.3		126,900		1,158
COLE, CALVIN C, SR & GLADYS V	421-07 / GRAY LOT 6,BLDGS	11.1		129,050		1,102
COLE, EDWARD C & JOANNE C	104-28 / WF,CARR LOT 9,BLDGS	0.4		117,500		1,164
COLLIER, FRANK M & RITA M	102-089 / WF,HLS LOT S21 7,BLDGS	0.3		61,050		605
COLLIER, STEPHEN M	418-95 / MILE LOT 18B3U2,CAMP	0.2		10,000		99
COMFORT, LAWRENCE & MARY	135-04 / RT 123 LOT ,MH,BLDGS	0.1		69,300		687
COMMUNITY OF ST. JOHN, THE	424-18 / ARKWD LOT 3	5.4		34,100		338
CONDON, ROBERT J & MELINDA B	115-49 / WF,HLD LOT 115A,BLDG	1.1		111,400		1,104
CONGDON, WILLIAM S. & JUNE	117-24 / HLD LOT 56	1.5		17,550		174
CONGDON, WILLIAM S. & JUNE	114-04 / WF,TLMN LOT 2,BLDG	2.0		160,850		1,594
CONGDON, WILLIAM S & JUNE;	114-05 / WF,TLMN LOT 1,BLDGS	1.8		136,550		1,353
CONGREVE, WILLIAM & JEAN W	119-42 / WF,CNGRYE LOT 1,BLDGS	3.0		213,000		2,111
CONKLIN, DWIGHT E.	119-40 / WF,WHTY LOT 17,BLDGS	0.3		78,950		782
CONNERTON, WILLIAM H, III &	110-12 / HLD LOT 281	2.3		18,100		179
CONNOLLY, MICHAEL R. &	126-45 / ZR LOT	0.3		7,700		76
CONNOLLY, MICHAEL R. &	126-50 / WF,ZR LOT,BLDGS	0.4		64,750		642
CONTRAROS, CHARLES D	107-01 / HLD LOT 247	2.2		9,500		94
CONTRAROS, CHARLES D	109-12 / HLD LOT 257	2.4		15,950		158
COOK, JOHN W & VERA M	132-13 / WF,JP LOT,BLDG	0.6		119,600		1,185
COPELAND, LAWRENCE M. &	115-76 / SLE LOT 39 & 40	1.0		11,000		109
CORDNER, KENNETH, JR & ALMA	113-60 / LTBV LOT L1,BLDG	0.4		90,750		899
COREY, JAMES A & BEVERLY R	110-33 / HLD LOT 51	2.2		14,550		144
CORRIEVEAU, WARREN PETER	119-20 / WF,JLD LOT 27A	0.3		15,950		158
COSKER, JOHN & LINDA	135-12 / RT 123 LOT,BLDG	0.2		59,100		586
COSTANZO, LAVINA S; ETALS	133-09 / WF,TFD LOT C5	0.5		25,000		248
COSTELLO, JOHN O & GENEVIEVE	134-40 / WF,JP LOT,BLDG	0.2		80,950		802
COSTIN, DAVID, JR & CLAIRE S	139-30 & 32 / WF,ARKYWD LOTS,BLDGS	3.1		326,150	35	3,232
COTTER, BERNARD P & AGNES	133-06 & 07 / WF,TFD LOTS C2,C3,BLDGS	0.6		131,850		1,307
COTTER, TIMOTHY J &	110-38 / HLD LOT 59	2.7		16,300		162
COTTON FAMILY TRUST, THE	127-11 / AND RD LOT,BLDG	0.6		41,500		411
COURTEMANCHE, ROGER L &	415-28 / WF,CP LOT	0.6		49,550		491
COX, WILLIAM T & HAZEL M	127-10 / AND RD LOT,BLDGS	0.2		44,250		439
COYNE, JOHN D. & COHEN,	103-13 / WF,HL LOT, BLDGS	0.3		63,700		631
CRESSY, JOHN E & NANCY J	126-67 / RT 123 LOT	0.4		8,500		84
CRESSY, JOHN E & NANCY J	126-68 / RT 123 LOT,BLDGS	0.7		111,250		1,102
CRISMAN, JAMES H & PATRICIA	424-19 / ARKWD LOT 2	28.4		41,500	5	411
CRISMAN, JAMES H & PATRICIA	424-24 / ATEN RD LOT, BLDGS	9.3		215,650	23	2,037
CROAN, PETER B	102-063 & 064 / WF,HLS S243,242,BLDGS	0.3		87,200		864
CROCKETT, CYNTHIA M	129-05 / MSR LOT,BLDGS	1.4		93,450		926
CROTEAU, JOHN & JOANN M,	112-15 / WF,HLD LOT 331,BLDG	1.2		163,100		1,616
CULLEN, THOMAS, JAMES &	418-12 / MILE LOT 16B4U1,BLDG	0.2		6,000	1	59
CURNUTTE, JAMES R. &	411-04 / MSR LAND	20.0		112,000		1,110
CURRAN, JAMES M	101-039 / HLS LOTS 19	0.2		9,150		91
CURRAN, JAMES M.	101-053 / WF,HLS LOT S33,BLDG	0.2		67,250		666
CURRAN, JAMES M	101-040 / HLS LOTS 20,BLDG	0.3		74,300		736
CURRID, CHARLES H & REGINA M	110-39 & 40 / HLD LOT 58 & 58A	4.2		21,800		216
CURRY, MAY L	130-04 / OFR LOT,BLDGS	1.0		55,850		553
CURTIS, LAWRENCE R &	107-17 / HLD LOT 148, BLDG	1.4		77,400		767
CUSHING, KAREN A. &	120-01.1 / EATON TRK B,BLDGS	3.0		116,950		1,159
CUSHNA, BRUCE R & ELIZABETH R	410-01 & 02.2 / CPR LOT	38.7		50,100		496
CUSHNA, BRUCE R & ELIZABETH R	410-03 / CPR LOT	3.4		26,100		259
CUSHNA, BRUCE R & ELIZABETH R	415-15 / KNIGHT RD LOT, BLDG	2.1		91,250		904
CUSHNA, BRUCE R & ELIZABETH R	415-16.7 / WF,CP LOT	3.3		22,600		224

**TOWN OF STODDARD VALUATION AND TAXES**

<u>OWNER OF RECORD</u>	<u>TAX MAP * / DESCRIPTION</u>	<u>ACRES</u>	<u>CUR U ACRES</u>	<u>TOTAL VALUE</u>	<u>VLG DIST TAX</u>	<u>NET TAX</u>
CYR FAMILY LIMITED	417-02 / BACKLAND OFF BOULDER RD	28.0		29,250		290
CYR FAMILY LIMITED	417-06 / BACKLAND	24.0		25,200		250
CYR FAMILY LIMITED	424-02 / SULLIVAN TL BACKLAND	40.0		46,800		464
CYR FAMILY LIMITED	424-03 / BACKLAND	62.0		38,100		378
CYR FAMILY LIMITED	424-04 / BACKLAND	100.0		84,300		835
CYR FAMILY LIMITED	424-05 / BACKLAND	32.0		16,050		159
CYR, GERALD P. & CATHERINE A.	101-046 / WF,HLS LOTS26,BLDG	0.1		70,900		703
DAHLING, ALBERT C	121-22.8 / WF,FRE LOT 13,BLDGS	1.6		139,050		1,378
DANIELS, GORDON & LAURA	421-08 / GRAY LOT 7,BLDGS	13.0		122,750		1,216
DARCY, JAMES T, JR & SUSAN A	422-15.1 / RT 9 LAND,BLDGS,MH	4.0	24.0	170,585		1,590
DARDANI, NOEL H.	139-52& 53 / WF,PRSLR LITS 10,11	1.0		67,900	7	673
DAVIDSON, JOHN & JOAN	118-19 / WHTY LOT 31,BLDGS	1.4		26,450		262
DAVIS, BRIAN	136-32 / WF,TFD LOT A11	0.3		121,550		1,205
DAVIS, JAMES H & SANDRA C,	122-27 / WF,WHTY LOT 2,BLDGS	1.4		129,850		1,287
DAVIS, JEFFERY A. & DAVIS,	138-19,20,40,41,42 / WF,GL ACCESS	0.8		171,200	19	1,697
DAVIS, JOHN R & ELINOR H	139-21 / CW LOT,BLDGS	0.2		135,850	15	1,246
DAVIS, ROBERT A R.	102-059 / WF,HLS LOT S247,BLDG	0.3		126,550		1,254
DEANGELIS, EDSON R.	139-24,25,37,38 / WF,CW LOTS,BLDGS	0.4		179,000	19	1,774
DELANO, NORMAN J & HAZEL	137-37 / SBR LOT,BLDG	0.2		94,850	10	940
DELUDE, RICHARD A.	421-16 & 25 / BBR LAND,		110.0	3,225		32
DEMASI, ANDREW & GALE ;	424-35 / ARKWD LOT 12	6.4		174,150		1,726
DEMATTEO, STEPHEN P, JR &	119-28 / HLD LOT 85A	0.6		4,800		48
DEMATTEO, STEPHEN P, JR &	119-30 / WF,JLD LOT 19,BLDGS	0.6		128,750		1,276
DEMEOLA, WILLIAM & PATRICIA	127-08 & 09 / AND RD LOT,BLDGS	0.8		54,300		538
DEMERS, DAVID C C/O SMITH,	126-11 / WF,DB LOT,BLDGS	0.3		57,550		570
DEMERS, DAVID C C/O SMITH,	130-15 / RT 123 LOT	4.1		40,250		399
DEMERS, DAVID C & MARCIA R	416-01 / BACKLAND	27.0		10,150		101
DEPIERREFEU, ALAIN Y	422-16 / BACKLAND OFF RT 9	13.1		22,000		218
DERMANOUELIAN, ARAM	421-17 / BACKLAND	120.0		72,300		716
DESROSIER, REED B. & APRYLLE	139-12 & 13 / CW LOTS,BLDGS	0.3		151,100	17	1,497
DEVEAU, ALBERT R & DORIS I	418-107 / MLE LOT 7B3U2	0.2		400		4
DICK, CYNTHIA, J	414-07.8 / CPW LOT 8	22.3		45,750		453
DICORCIA, ARLENE	112-06 / HLD LOT 325	1.2		13,300		132
DIDONATO, JAMES A & CYNTHIA	137-25 / BRK WF,SBR LOT,BLDGS	0.1		99,750	11	989
DIEHL, DAVID C & LORELEI S	110-07 / HLD LOT 287	1.0		12,850		127
DIEHL, DAVID C & LORELEI S	110-08 / HLD LOT 286	1.6		15,650		155
DIFRONZO, JANICE T	115-68 / HLD LOT 120	1.1		11,900		118
DIFRONZO, JANICE T	115-69 / HLD LOT 119	0.9		12,100		120
DIFRONZO, JANICE T	115-70 / HLD LOT 118	0.8		11,000		109
DIFRONZO, JANICE T	115-71 / HLD LOT 117	1.0		11,700		116
DIFRONZO, JANICE T	115-80 / HLD LOT 110	1.0		9,400		93
DIFRONZO, JANICE T	115-85 / HLD LOT 107	1.2		12,400		123
DIGIACOMO, ANTHONY D &	414-29 / MSR LAND, BLDGS	9.2		145,800		1,445
DILUZIO, CHARLES N &	415-34,34.1,35 / WF,CP LOT,BLDG	1.9		140,100		1,388
DINES, JOSEPH & SYLVIA	117-26 / SLE LOTS 17-21	4.6		27,400		272
DIONNE, PAUL J. & PAMELA R.	414-22 / MILL RD LOT	4.5		9,500		94
DIONNE, PAUL J & PAMELA R	108-17 / HLD LOT 255,BLDGS	3.2		129,800		1,286
DOLE, ALBERT & VENDIG, BONNIE	109-10 / HLD LOT 269	2.2		16,550		164
DOLE, ALBERT W. & VENDIG,	109-09 / HLD LOT 268	1.9		15,050		149
DONAHUE, DENNIS M	118-32 / HLD LOT 4,BLDGS	1.7		44,350		440
DONEGAN, JOHN T	111-19 / HLD LOT 130	1.7		16,400		163
DONEGAN, JOHN T	111-29 / HLD LOT 160	1.9		16,100		160
DOODY, ROBERT E, JR & LEIGH M	111-15 / SLE LOT 73	0.5		5,700		56
DOOLITTLE, CHERYL A	116-13 / HLD LOT 48	1.7		14,750		146

TOWN OF STODDARD VALUATION AND TAXES

<u>OWNER OF RECORD</u>	<u>TAX MAP # / DESCRIPTION</u>	<u>ACRES</u>	<u>CUR U ACRES</u>	<u>TOTAL VALUE</u>	<u>VLG DIST TAX</u>	<u>NET TAX</u>
DORA, ALFRED M	137-36 / SBR/NSR LOT,BLDGS	0.3		110,050	12	1,091
DORING, BRUCE & MARGARITE	110-30 / HLD LOT 68	1.2		6,600		65
DORING, BRUCE & MARGARITE	110-31 / HLD LOT 67	1.6		6,750		67
DORING, BRUCE & MARGARITE	110-32 / HLD LOT 66	2.0		14,600		145
DORING, BRUCE & MARGUERITE	110-29 / HLD LOT 69	1.2		6,000		59
DOUGAL, WALTER A., TRUSTEE	114-02 / WF,HL LOT, BLDG	4.5		197,900		1,961
DOYLE, THOMAS R	421-13 / RT 123/BBR LOT, MH,SHEDS	1.4		40,500		401
DRESCHER, PETER J.	421-31 / BACKLAND OFF 123	7.8		13,250		131
DRISCOLL, FRANCIS J JR & ANNE	137-74 / OFF NSR LOT,BLDGS	0.3		71,800	8	712
DRISCOLL, LINDA & CLYDE E	114-23 / CORE LOT 5	13.5		185,850		1,842
DROUIN, CRAIG G.	418-29 / MILE LOT 681U3	0.1		300	1	3
DUBE, RONALD R & JOYCE	101-006 & 007 / HLS LOTS 112,113,BLDS	0.9		187,300		1,856
DUBE, RONALD R & JOYCE	101-012 / HLS LAND	3.3	42.8	8,175		81
DUBY, RUSSELL R & CYNTHIA M	106-11 / HLD LOT 311	3.5		16,050		159
DUFAULT, ROBERT L & SUSAN M	115-40 / HLD LOT 126	1.2		12,700		126
DUFAULT, ROBERT L & SUSAN M	115-72 / HLD LOT 116	1.1		11,100		110
DUFAULT, ROBERT L & SUSAN M	115-73 / HLD LOT 115	1.0		7,300		72
DUFAULT, ROBERT L & SUSAN M	115-74 / HLD LOT 114	1.0		9,700		96
DUFAULT, ROBERT L & SUSAN M	115-75 / HLD LOT 113	0.8		10,650		106
DUFAULT, ROBERT L & SUSAN M	115-79 / HLD LOT 111	1.1		9,350		93
DUGAN, NORBERT L & DORIS E.	421-21 / BACKLAND OFF BBR	31.0		31,350		311
DUGRAY, ROBERT E	135-05 / RT 123 LOT,BLDGS	0.3		83,000		823
DUHAMEL, ROBERT R, MD	422-22 / RT 9 LAND	483.0		314,750		3,119
DUNCAN, DAVID J & DEBORAH M	117-05 / HLD LOT 40	1.3		11,600		115
DURAL, BRUCE T & SUSAN J	107-10 / HLD LOT 301	5.6		21,600		214
DURAND, EDWARD A & RAYMOND	125-22 / SHR LOT,BLDGS	1.1		49,950		495
DURWARD, KATHLEEN R &	125-23 / SHR LOT	0.9		8,700		86
DWYER, MAURICE F & JANICE G	131-02 & 03 / WF, DB LOT,BLDGS	0.7		48,850		484
EADES, ROBERT A	138-09 / WF, GL LOT, BLDGS	1.0		223,800	24	2,218
EAGAN, JOSEPH T & MARGARET	138-12 / WF, GL ACCESS LOT	0.1		5,600	1	55
EAGAN, JOSEPH T & MARGARET	138-47 / NSR LOT, BLDGS	0.9		171,000	19	1,695
EASTMAN, RALPH V & MARY L	408-04 / RT 123 LOT, BLDGS	4.2		102,650		917
EATON, DIANE P., TRUSTEE	132-02 / WF, IP LOT, BLDGS	0.3		39,650		393
EATON, DIANE P., TRUSTEE	132-03 & 04 / WF, IP LOTS	0.4		15,450		153
EATON, DIANE P., TRUSTEE	132-05 / WF, IP LOT	3.2		31,750		315
EATON, DIANE P., TRUSTEE	132-07 / IP LOT	1.1		7,200		71
EATON, MARY L.	125-24 / SHR LOT	4.2		28,600		283
EATON, MARY L	126-52 / WF, SHR LOT, BLDGS	1.7		248,050		2,358
EATON, THOMAS	122-34 / WF LOT	2.8		146,250		1,449
EATON, THOMAS	122-36 / HL LOT	0.3		9,900		98
EATON, THOMAS	128-12 / KS LOT	0.1		1,500		15
EATON, THOMAS	128-13 / KS LOT, SHED	1.1		4,200		42
EATON, THOMAS	411-03 / E/S KINGS ST LAND, BLDGS	2.0	180.0	175,950		1,744
EATON, THOMAS R	125-11 / SHR LOT, BLDG	0.7		58,650		581
EDSON, PHILIP L & LOUISE M	131-17 & 18 / MRDGH LOT 1, 2	1.7		4,150		41
EDSON, PHILIP L & LOUISE M	131-22 & 23 / MRDGH LOTS 5,6, BLDGS	0.8		60,600		501
EDSON, PHILIP L & LOUISE M	131-24 / WF, MRDGH LOT 6B	1.1		2,600		26
EDWARDS, JOHN W & BERTHA R	130-22 / RT 123 LOT, BLDG	0.0		13,500		134
EDWARDS & SHIPPE C/O JAMES	418-14 / MLE LOT 966U1	0.1		300		3
EDWARDS & SHIPPE & JAMES L	418-15 / MLE LOT 1066U1	0.1		300		3
EINIGIS, STANLEY	126-02 / WF, DB LOT, BLDGS	0.5		49,300		489
ELLIOTT, JAMES A. & CANDACE	408-21.2 / RT 123 LOT	5.1		14,400		143
ELLIOTT, JAMES & CANDACE D.	408-21.3 / MRDGH LOT 3, BLDG	2.1		50,050		496
ELLIOTT, JR. DAVID W. & MARY	408-26 / RT 123 LOT	2.1		124,450		1,233



**TOWN OF STODDARD VALUATION AND TAXES**

<u>OWNER OF RECORD</u>	<u>TAX MAP # / DESCRIPTION</u>	<u>ACRES</u>	<u>CUR U ACRES</u>	<u>TOTAL VALUE</u>	<u>VLG DIST TAX</u>	<u>NET TAX</u>
ELLIOTT, RANDY	408-21.1 / MRDGH LOT 1, BLDG	5.0		54,000		535
ELLIS, BARBARA L & WALTER E	420-29 / RT 123 LOT, BLDG	1.1		75,500		550
ENGLUND, ROBERT J. & ALFRIEDA	139-47& 48 / WF, PRSLR LOT 16, BLDG	1.6		169,350	19	1,678
ERLER, JOEL F, NOREEN & JON F	101-052 / WF, HLS LOT S32, BLDGS	0.3		95,400		945
ESTES, RICHARD D	421-27 / RT 123 LAND		44.0	3,300		33
EVES, LLOYD & MARION	121-24 / EATON LOT C	3.6		150,200		1,498
EWING, JAMES D & RUTH D	138-14& 45 / WF, GL LOT & LAND, BLDGS	11.7		358,700	38	3,555
FABRIZIO, DEAN RYAN &	126-03 / WF, DB LOT, BLDGS	0.4		35,600		353
FAIRBANKS, HAZEL J	135-41 TO 43 / TFD LOTS (1/9 INT)			3,350		33
FAIRBANKS, HAZEL J	135-49 / BEACH (1/9 INT)			2,000		20
FAIRBANKS, HAZEL J	135-50 / WF, TFD LOT L4, BLDG	0.2		85,550		848
FARRELL, INDA E, KIRK & SHAUN	102-016& 017 / HLS LOT S83, S84, BLDG	0.3		46,400		460
FARRELL, SHAUN & MARGARET	102-012& 013 / HLS LOT S79A, S79	0.8		29,900		296
FARRELL, SHAUN R. &	102-014& 015 / HLS LOT S80, S82	0.5		26,950		267
FAULKNER, CHARLES S &	407-01 / CAMP ANDORRA LD(card 5)			109,850		1,089
FAULKNER, CHARLES S. &	410-10 / W/S KINGS ST LAND		101.0	10,100		100
FAULKNER, CLARENCE A &	134-01.2 / O'NEIL WOODLOT	14.5		21,600		214
FAULKNER, H KIMBALL	410-06 / CAMP ANDORRA LD(card 1)			38,800		395
FAULKNER, HENRY & KATE	410-09 / DUSSALT HSE B/D (card 2)			158,150		1,567
FAULKNER, ROSEMARY	410-09 / PRATT HSE ANDORRA LD			61,450		609
FEE, ROBERT A. & SHELLY L.	123-04 / WHTY LOT 43, BLDGS	2.5		98,400		975
FELIX, DONALD R & JEAN L	137-46& 60 / WF, GL LOT, BLDGS	0.4		196,350	21	1,946
FELT, MARY E & GREENE, HAROLD	137-35 / NSR LOT, BLDGS	0.1		88,450	10	777
FELTUS, CARROLL M & JOYCE	104-12 / WF, HL LOT, BLDGS	2.4		133,050		1,319
FENTON, PHILLIP & TONI	125-25 / SHR LOT, BLDG	1.0		60,700		602
FERENC, MARK & RHONDA	111-08 / SLE LOT 71	0.5		4,900		49
FERNANDES, DOMINGO P. &	421-20 / BACKLAND OFF BBR	124.0		92,700		919
FERNER, DAVID R & BETTY JANE	116-32 / HLD LOT 92, BLDG	2.1		60,650		601
FERNWOOD ROAD PROP. OWNERS	120-20 / WF, HLA ISLAND	0.1		1,850		18
FIASCONARO, GEORGE	107-02 / HLD LOT 246	2.9		13,700		136
FICKETT, KARL L. SR. &	411-143 / L/B SHEDD HILL RD.	5.4		156,050		1,546
FILES, TERRY H. & SANDRA H.	136-11 & 12 / WF, TFD LOTS M1, M2, BLDGS	0.7		166,050		1,646
FIONDELLA, ALPHONSE J &	113-10 / WF, W&H LOT 2, BLDGS	0.3		86,050		853
FIONDELLA, ANGELINA A.	113-09 / WF, W&H LOT 1	0.2		31,000		307
FIONDELLA, PAUL & CHARLA B	404-03 / DODGE LAND, BLDG	2.0	28.0	2,800		28
FISH, JILL E	421-28 / RT 123 LAND, BLDGS	38.2		177,400		1,758
FISKE, MALCOLM A.	122-20 / WF, WHTY LOTS 8,9, BLDGS	0.7		142,600		1,413
FITZPATRICK, MARY E	424-25 / ATEN RD LOT, BLDG	20.3		72,250	8	716
FLAHERTY, FRANCIS E & EVELYN	118-61 / HLD LOT 35	2.2		11,900		118
FLANAGAN, ROBERT JR. &	415-16.1 / WF, DCCP LOT 1, BLDG	2.0		197,250		1,955
FLEMMING, DONALD N & PAULA K	133-14 / WF, TFD LOT D4, BLDG	0.4		102,750		1,018
FLETCHER, LAURA	417-04& 10 / BOULDER RD LOTS, BLDGS	2.6		73,250		726
FLETCHER, RAYMOND & HAZEL	131-25 / WF, MRDGH LOT 17, BLDG	0.4		94,000		932
FLINK, HELEN ESTATE, %	112-19 / WF, HLD LOT 1	1.0		58,450		579
FLINK, HELEN ESTATE, %	128-14 / RT 123 LOT, BLDGS	2.0		112,950		1,119
FLINK, HELEN ESTATE, %	415-27 / WF, CP LOT	0.4		36,750		364
FLOOD, SCOTT WILLIAM	115-78 / HLD LOT 112	0.9		12,650		125
FOLLANSBEE, RICHARD D &	126-70 / WF, RT 123 LOT, BLDGS	0.5		76,700		760
FONTAINE, JEAN M	137-33 / SBR LOT, BLDGS	0.2		111,750	12	1,007
FORCIER, THOMAS J & LUCILLE A	122-13 / WHTY LOT, BLDGS	0.2		42,400		420
FORCIER, THOMAS J. & LUCILLE	110-27 / HLD LOT 50, 233, 234& BLDGS	6.3		151,900		1,505
FOREHAND, STEPHEN D & JANET	134-07 / TFD LOT J6	0.7		25,100		249
FORREST, GERALD R & PHYLLIS B	118-10 / WF, WHTY LOT 20, BLDG	1.1		80,650		799
FORREST, GERALD R & PHYLLIS B	124-06 / FRST TRK II, FND	1.6		27,650		274

TOWN OF STODDARD VALUATION AND TAXES

<u>OWNER OF RECORD</u>	<u>TAX MAP # / DESCRIPTION</u>	<u>ACRES</u>	<u>CUR U ACRES</u>	<u>TOTAL VALUE</u>	<u>VLG DIST TAX</u>	<u>NET TAX</u>
FORREST, GERALD R & PHYLLIS B	124-12 / WF,LSU LOT 7,BLDG	0.3		112,600		1,116
FORSTER, WALTER & FRANCES	111-04 / HLD LOT 219	1.2		11,500		114
FORSTER, WALTER & FRANCES	111-05 / HLD LOT 220	1.4		11,850		117
FORSYTH, WILLIAM G & JOAN	133-08 / WF,TFD LOT C4,BLDG	0.5		128,050		1,269
FOSBERRY, CHARLES F & LEIGH D	126-39 / SHR LOT,BLDGS	0.5		111,100		1,101
FOX, ROBERT S & PATRICIA A	139-29& 32.01 / WF,HEALY LOTS 27B	1.2		103,900	11	1,030
FOX RUN HOMEOWNERS	121-22.3 / FRE LOT 18	2.2		28,500		282
FOXRUN HOMEOWNERS	121-22.1 / FRE LOT 20	2.2		50,900		504
FRAULINI, BARBARA G &	122-16 / WF,WHY LOT 13,BLDGS	0.7		136,100		1,349
FRAZIER, ROLAND J & SUSIE H	101-062 & 063 / WF,HLS S42,S42A,BLDG	0.5		123,750		929
FREDRICKSEN, ARTHUR E &	115-61 TO 63 / WF,HLD 33,34,120A,BLDGS	1.0		161,050		1,596
FREEPORT DEVELOPMENT, INC.	403-03 / LAND-W/G HL (1/2 INT)	4.8		8,825		87
FULLER, BARRY & JOYCE	412-05 / OAR LOT,BLDGS	3.6		73,150		725
FULLER, WAYNE & CARRIE	420-18 / OKCR LAND	10.7		120,250		1,192
FULLING, LESTER F & ROSE M	101-001 / HLS LOT S107	0.7		14,000		139
FULLING, LESTER F & ROSE M	101-077 & 078 / WF,HLS S56,S57,BLDG	0.3		84,150		834
FULTON, WAYNE S & AMY L	107-11 / HLD LOT 302	5.4		94,450		936
FYFE, BRADFORD	110-06 / HLD LOT 288, BLDG	1.3		53,800		533
GABERSECK, TIMOTHY J. &	105-01 / WF,CARR LOT 15A,BLDGS	0.8		91,050		902
GAGNE, TANYA MARIE	137-13 / WF,GL ACCESS LOT	0.0		2,250	1	22
GAGNE, TANYA MARIE	137-84 / RT 9 LOT	0.5		23,850	3	236
GAGNON, DAVID R & NANCY L	108-10 / HLD LOT 276	3.4		17,850		177
GAGNON, GLENN P & LAURA M	106-15 / HLD LOT 305,BLDG	3.8		113,150		1,121
GAGNON, JOSEPHINE & COT A,	137-24 / BRD WF,SBR LOT,BLDGS	0.3		121,750	13	1,207
GAGNON, PAUL M & DORIS Y	135-19 / RT 123 LOT,BLDGS	0.2		58,300		578
GALBREATH, GERALD D. &	135-55 & 57 / TFD LOTS L10,L13,SHED	0.4		24,600		244
GALEY, HELEN F	408-16 / QUEEN ST LAND,BLDGS	96.1		78,500		778
GALLANT, RUTH & PATRICIA A	101-044& 045 / WF,HLS S24,S25,BLDGS	0.3		116,700		1,156
GALLOWAY, THOMAS	122-14 / WF,WHY LOT 15	2.2		49,700		493
GALLUP & HALL	401-02 / LAND OFF QUEEN ST	76.1		61,850		613
GANLEY, MARY M	418-122 / MLE LOT 4BSU2	0.3		750	1	7
GARAND, KENNETH & MARVELINE	414-07.5 / CPW LOT 5,BLDG	5.1		167,900		1,664
GARDNER, MARY HELEN TRUSTEE	127-28 & 29 / WF AND RD LOTS,BLDGS	1.0		194,800		1,930
GARLAND, RICHARD L. & ELAINE	126-57 / WF,STN RD LOT 3,BLDG	0.2		67,100		665
GARNETT, GORDON A. &	411-11.6 / SBA LOT 2	5.4		30,800		305
GARNETT, GORDON A. &	137-11 / WF,RT 9,GL LOT,BLDGS	0.1		64,300	7	637
GARNETT, GORDON & ZELASHNY,	414-21 / MSR LAND, BLDGS	53.0		150,350		1,390
GARRITY, EDITH I	115-28 / SLE LOT 64	0.5		8,100		80
GASS, EDWARD R, III & LINDA A	116-15 / HLD LOT 46	1.6		16,300		162
GATES, FAITH B	137-30 / SBR LOT,BLDGS	0.1		91,450	8	608
GAUVIN, HELGA K	122-31 / WF, LOT 26,BLDGS	0.5		110,600		1,096
GAY, EVELYN R	113-07 / W&H LOT 9	0.2		9,350		93
GAY, EVELYN R	113-08 / WF,W&H LOT	0.8		34,300		340
GAY, EVELYN R	113-11 & 12 / WF,W&H LOT 3,BLDGS	0.3		82,000		813
GAY, JERROLD R & BEVERLY A	124-03, 30 & 31 / WF,LSU LOTS 19,20,BLDG	1.6		149,450		1,481
GAY, LOIS W	139-50 & 51 / WF,PRSLR LTS 12,13,BLDGS	1.4		164,600	18	1,631
GEBHARDT, RICHARD L &	119-19 / SLE LOT B6	0.2		750		7
GEDDES, PAUL	408-17 / DOE RD LOT,BLDGS	3.3		25,050		248
GETTY, IRENE	122-11 & 12 / WHY LOT 29	1.2		14,850		147
GETTY, IRENE	122-18 & 19 / WF,WHY LT 11,10,BLDGS	1.0		157,500		1,561
GETTY, VIVIAN L, STEPHEN E &	104-29 / WF,CARR LOT,BLDGS	0.3		111,500		1,105
GIANFERRARI, EDMUND A &	137-38 / SBR LOT,BLDGS	0.2		142,850	16	1,316
GIBBS, KENNETH N. & MONA M.	102-004 & 005 / HLS LOT S72,S73,BLDG	0.4		39,950		396
GIBBS, KENNETH N. & MONA M.	102-033 / HLS LOT S99	0.2		9,050		90



TOWN OF STODDARD VALUATION AND TAXES

<u>OWNER OF RECORD</u>	<u>TAX MAP * / DESCRIPTION</u>	<u>ACRES</u>	<u>CUR U ACRES</u>	<u>TOTAL VALUE</u>	<u>FLG DIST TAX</u>	<u>NET TAX</u>
GIBBS, KENNETH N. & MONA M.	102-032 / HLS LOT 598	0.2		9,050		90
GIBBS, MELVIN E & JUDITH A	421-04 / GRAY LOT 4,BLDGS	13.2		182,850		1,712
GILCREST, PHILIP W, JR	423-14 / SOUTH ST LOT, BLDG	1.1		30,000		297
GILLESPIE, MARY H ESTATE	418-18 / MILE LOT 17B3U1	0.1		300	1	3
GIRARD, DAVID P & BARBARA	424-23 / ARKWD LOT 1	3.2		51,800	6	513
GIRARD, DAVID P. & BARBARA	139-35 / WF, GL ACCESS	0.0		1,000		10
GLANCE, MARY	418-35 / MILE LOT 10B4U3	0.1		300		3
GLEASON, NANCY	422-26 / RT 9 LAND	23.2		79,900		792
GLEASON, NANCY; HAYES, C	420-03.3 / CNTY RD BACKLAND	2.0	33.3	5,725		57
GLEASON, NANCY; HAYES, C	420-04 / CNTY RD LOT	5.2		20,850		207
GLEBUS, MARY L	139-26 & 36 / WF, CW LOTS, BLDGS	0.2		133,100	15	1,319
GLOWNEY, LAWRENCE R &	109-15 / HLD LOT 259A	4.5		7,400		73
GOAD, BARBARA FERCHAK	109-16 / HLD LOT 260	2.3		17,400		172
GODFREY, JOSEPH P & KATHLEEN	102-080 / WF, HLS LOT S226	0.3		28,200		279
GOMEZ, RICHARD E. & PUTNAM,	408-07 / RT 123 LOT, MH, BLDGS	0.5		57,700		572
GOODALE, ROBERT C & SALLY A	133-10 / WF, TFD LOT C6, BLDG	0.3		93,700		929
GOODENOUGH, PETER W. &	124-01 / WHTY RD LOT, BLDG	3.0		96,000		951
GORE, FRANK E & BARBARA C	113-01 / WF, GORE LOT 2A	0.3		4,400		44
GORZELANY, TERRY H	125-04 / ZR LOT	0.2		10,250		102
GORZELANY, TERRY H	125-05 / WF, ZR LOT, BLDGS	0.2		113,650		1,126
GOSSELIN, ALFRED & CAROL	107-14 / HLD LOT 151	1.9		2,700		27
GOSSELIN, ALFRED & CAROL	107-15 / HLD LOT 150	1.3		8,550		85
GOSSELIN, ALFRED & CAROL	107-16 / HLD LOT 149	1.5		15,500		154
GOSSELIN, ALFRED & CAROL	107-21 / HLD LOT 144	1.3		6,650		66
GOSSELIN, ALFRED & CAROL	107-22 / HLD LOT 143	2.6		7,850		78
GOSTYLA, PETER J	104-10 / WF, HL LOT, BLDG	0.6		69,500		689
GOSTYLA, PETER J. & ELIZABETH	127-36 / WF AND RD LOTS	0.2		11,550		114
GOSTYLA, PETER J. & ELIZABETH	127-41 / ANDERSON RD	0.7		129,650		1,295
GOTTEL, DEBRA A.	107-03 / HLD LOT 212	1.7		15,000		149
GOULART, JOSEPH & DONNA	121-22.5 / FRE LOT 16	2.0		33,900		336
GOULD, JOAN M	119-32 / HLD LOT 85B	0.7		10,650		106
GOULET, LEOPOLD & PAULINE	122-37 / WF, LSU LOT 1, BLDGS	0.4		83,600		828
GRABARZ, HENRY J & IRMINA	106-16 / WF, HLD LOT 306	3.4		59,700		592
GRABARZ, HENRY J & IRMINA	106-14 / HLD LOT 308	3.2		15,800		157
GRABARZ, HENRY J & IRMINA	106-17 / WF, HLD LOT 307	2.9		44,850		444
GRANDPRE', LOUIS E & VIRGINIA	106-01 / HLD LOT 320	8.9		27,450		272
GRANDPRE', LOUIS E & VIRGINIA	106-02 / HLD LOT 319, BLDGS	6.7		146,600		1,453
GRANDPRE', LOUIS E & VIRGINIA	107-09 / HLD LOT 300	9.7		22,900		227
GRANITE LAKE VILLAGE DISTRICT	138-01 / ISLAND IN GRANITE LAKE	1.4				
GRANT, LYLE D & JULIA V	135-41 TO 43 / TFD LOTS (2/9 INT)	1.8		6,700		66
GRANT, LYLE D & JULIA V	135-49 / BEACH (2/9 INT)	0.4		4,000		40
GRANT, LYLE D & JULIA V	135-58 / WF, TFD LOT L16, BLDGS	0.2		49,200		488
GRANT, LYLE D. & JULIA V.	135-59 / WF, TFD LOT L15	0.4		17,100		169
GREEN, DONALD C & JEAN R	124-05 / FRST TRK I	0.7		13,950		138
GREEN, DONALD C & JEAN R	124-14 & 15 / WF, LSU LOT 9, 10A, BLDGS	0.6		119,950		1,189
GREEN, SAMUAL	412-03 / OAR LOT	4.7		9,950		99
GREEN, SAMUEL	412-01 / OAR LAND, BLDGS	35.0		203,400		2,016
GREGORY, GEORGE L & ELIZABETH	105-39 & 40 / WF, PC LOTS, BLDG	1.3		135,050		1,338
GRENIER, BARBARA	104-03 / WF, HL LOT, BLDG	0.2		58,550		580
GRESTY, RONALD, SR & JUDITH	118-47 / JDL LOT 19, BLDG	0.5		55,000		545
GRESTY, RONALD, SR & JUDITH	118-48 / JDL LOT 20	0.4		8,350		83
GRIBBLE, LAWRENCE V & NORITA	117-03 / HLD LOT 8	1.8		10,900		108
GRIESBACH, EDGAR H & JUDITH	118-27 / WHTY LOT 39, BLDGS	1.0		61,950		614
GRIESBACH, EDGAR H & JUDITH	118-28 / HLD LOT 1	1.2		13,950		138

TOWN OF STODDARD VALUATION AND TAXES

<u>OWNER OF RECORD</u>	<u>TAX MAP # / DESCRIPTION</u>	<u>ACRES</u>	<u>CUR U ACRES</u>	<u>TOTAL VALUE</u>	<u>VLG DIST TAX</u>	<u>NET TAX</u>
GRIEZE-JURGELEVICIUS,	124-11 / WF,LSU LOT 6,BLDG	0.3		112,750		1,117
GRIEZE-JURGELEVICIUS,	408-06 / RT 123 LAND	23.0		38,650		383
GRIFFON, ROBERT R & ELIZABETH	101-094 / WF,HLS LOT S202,BLDGS	0.2		90,050		892
GRIMARD, ROGER W & GOULD,	119-02 / HLD LOT 38	1.5		12,950		128
GRINUK, MARK A. & CHARLENE E.	102-103& 104 / HLS LOTS S279,S280	0.3		8,650		86
GRISKONIS, JOSEPH	116-10 / SLE, LOT 337	0.4		9,800		97
GROBECKER, RICHARD	101-030,031,032 / WF,HLS LOT S10	0.8		104,900		1,040
GROBECKER, RICHARD J &	101-013& 014 / HLS LOT S119,S118	0.9		22,900		227
GROVENSTEIN, ROBERT M	126-13 / RT 123 LOT,BLDG	0.5		55,250		548
GRUBE, EMILE; ESTATE	137-06 / WF,GL ACCESS LOT	0.0		1,600		16
GRUBE, EMILE; ESTATE	137-52& 55 / WF,GL LOT	0.9		95,000	10	941
GRUBE, EMILE; ESTATE	137-79 / RT 9 LOT	0.0		3,300	1	33
GRYBKO, BRIAN C	102-018 TO 021 / HLS S85 TO S87,BLDG	0.6		68,700		681
GUAY, RICHARD & DONNA LEE	101-016 / HLS LOT S130,BLDGS	0.4		85,050		843
GUIDA, ALEXANDER S, III	424-21 / ATEN RD LAND		40.0	3,925		39
GUIDA, PHYLLIS	138-24& 33 / WF,GL ACCESS & LOT,SHED	0.1		10,900	1	108
GUSTAFSON, CLARENCE W	101-104 TO 106 / WF,HLS S193,S192,BLDGE	1.3		85,400		846
GUTTINGER, ROGER T	101-050& 051 / WF,HLS S30,S31,BLDG	0.2		51,050		506
GUZICK, RALPH D & ANN A	107-25 / HLD LOT 213	1.2		15,350		152
HACKETT, RONALD	414-30 / LAND OFF RT 123	41.0		27,600		274
HAGBERG, ELSIE J	136-44 TO 48 / WF,TFD B8A,C1A,2A,BLDGS	1.4		201,550		1,997
HAHN, CURTIS H	126-61 / WF,STN RD LOT,BLDGS	0.4		106,500		1,055
HAHN, ROBERT K.	119-36 / BAKER ISLAND	0.2		9,550		95
HAHN, ROBERT K.	119-37 / WF,WHY LOT 18	1.3		142,300		1,410
HALEY III, ROBERT & MARTENIS,	117-01& 02, 118-34,35& 36 / HLD LOT 5,6	5.5		96,900		960
HALL, FRANK (REV) & ANITA	414-08 / CPR LOT	0.5		15,550		154
HALL, JAMES A & HIROKO T	126-60 / WF,STN RD LOT 6,BLDG	0.1		58,400		579
HALL, WAYNE G & KATHY A	420-01 / RT 9 LOT,BLDG	3.9		133,900		1,327
HALTER, JOHN D & DIANE G	137-68, 69& 72 / NSR LOT,BLDGS	0.7		181,650	19	1,800
HAMEL, RONALD L(1/2) &	127-42 / WF AND RD LOT,BLDGS	0.4		117,600		1,165
HAMILTON, HAZEL S& HOMER S.	136-08 / WF,TFD LOT MS,BLDG	0.4		103,700		1,028
HAMILTON, KELLY J. &	107-19 / HLD LOT 146	2.0		78,500		753
HAMILTON, PHILIP A & DONNA M	137-50& 57 / WF,GL LOT,BLDGS	0.9		234,600	25	2,325
HAMILTON, PHILIP A & DONNA M	423-05 / PRIEST LAND (1/2 INT)	23.0		25,600		254
HAMILTON, PHILIP A & DONNA M	137-73 / 1/2 W/HDDGCON NSR	0.1		2,925	1	29
HAMPOIAN, HARRY & DIANE	101-093 / WF,HLS LOT S203,BLDG	0.2		69,450		688
HAMPTON, WILLIAM C, JR	108-01 / HLD LOT 295, BLDG	1.9		29,900		296
HAMPTON, WILLIAM C, JR	108-02 / HLD LOT 293	1.7		6,400		63
HANNA, ALAN L & ALICE M	113-30& 33 / CARR LOTS 11A/B,BLDGS	0.5		69,950		693
HANSON, JEAN M	118-14 / WHY LOT 24	0.7		11,600		115
HANSON, WILLIAM E, ELVIRA I.	414-01 / DODGE LD 1/2 INT WITH RONALD		54.0	1,350		13
HARDY, ROBERT H. & JULIA M.	120-01.2 / EATON TRK A	2.3		132,000		1,208
HARMON, A VIRGINIA	137-65 / NSR LOT,BLDGS	0.8		203,250	21	1,914
HARMON, JUDITH G	417-05, 08 & 09 / BOULDER RD LD, BLDGS	2.0	460.2	154,065		1,527
HARPER, ANGELINE	137-49& 58 / WF,GL LOT,BLDG	0.7		188,750	20	1,871
HARPER, MARK	422-09 / RT 9 LAND, BLDGS	17.8	30.0	143,100		1,418
HARRIMAN, SMITH B	412-06.1, 06.2 & 06.3 / OAR/RT 9 LAND	22.0	250.0	107,575		1,066
HARRINGTON, WALTER H &	127-27 / WF AND RD LOT,BLDGS	0.4		87,200		864
HARRIS, DAVID R & MERLE W	120-27 / HLA LOT 8,BLDGS	0.9		117,450		1,164
HARRIS, ERNEST J, JR	116-25 / HLD LOT 95A	2.2		3,300		33
HARRIS, MARGARET D	105-16 / WF,HL LOT,BLDGS	0.4		147,900		1,466
HARRIS, MARGARET D	105-30 / HL LOT	0.2		10,300		102
HASTINGS, CHARLOTTE	105-32 / W/S PWRLN RD	0.0		1,050		10
HASTINGS, CHARLOTTE	105-33& 34 / WF,HL LOTS,BLDGS	1.1		135,700		1,345

TOWN OF STODDARD VALUATION AND TAXES

<u>OWNER OF RECORD</u>	<u>TAX MAP # / DESCRIPTION</u>	<u>ACRES</u>	<u>CUR U ACRES</u>	<u>TOTAL VALUE</u>	<u>VLG DIST TAX</u>	<u>NET TAX</u>
HATHORN, HELEN A & SEAVER,	415-13 / ADAMS LAND		45.0	3,525		35
HAVEN, HAVEN & ROUISSE	118-08 / WHTY LOT 19	1.4		9,350		93
HAVEN, HAVEN & ROUISSE	118-17 / WHTY LOT 25,BLDGS	1.2		49,050		486
HAVEN, TARCZEL, KSR	118-06 / WHTY LOT 53	1.0		8,800		87
HAWES, ROBERT W. & NANCY J.	127-12 / AND RD LOT,BLDGS	0.6		36,950		366
HAYES, CASEY J. & HELEN M.	120-03 / FR LOT 1,BLDG	1.6		124,700		1,236
HAYES, GLORIA E & EVANS,	106-18 / WF,HLD LOT,BLDGS	1.1		112,600		1,116
HAYES, JOSEPH S & ARLENE C	138-26 & 31 / WF,GL LOT,BLDGS	1.3		235,600	25	2,335
HAYES, JUDITH M	420-10 / RT 9 LAND		26.4	1,650		16
HAYES, MICHAEL & SUSAN	138-27 & 30 / WF,GL ACCESS & LOT,BLDGS	1.0		149,200	16	1,479
HAYES, MICHAEL & SUSAN	420-07 / RT 9 LOT,BLDGS	6.3		196,700		1,949
HAYES, MICHAEL & SUSAN	420-06 / RT 9 LAND,SHED		39.1	2,975		29
HAYNER, R RUSSELL & YVONNE S	114-19 / WF,B&E LOT 1	2.5		81,850		811
HEALEY, BRUCE E.	118-20 / WHTY LOT 32	2.3		8,700		86
HEALY, DONALL	418-02 / BACKLAND OFF CPR,BLDGS	412.3	357.7	221,057		2,191
HEALY,DONALL	418-67 / POWER HOUSE			8,600		85
HEALY, DONALL B. & JOYCE A.	418-05 / BACKLAND OFF CPR	11.0	123.0	16,250		161
HEALY, DONALL & JOYCE	418-59,60,61,62,63,&64 / GATE HOUSE	36.7		120,750		1,197
HEALY, DONALL & JOYCE	418-66 / MLE LOT 4B1U1	0.1		350		3
HEALY, DONALL & JOYCE	418-20 / MLE LOT 10B7U3	0.2		400		4
HEALY, HERBERT C & SHIELA E	124-16 & 18 / WF,LSU LOTS 10B,11,BLDG	0.6		108,250		1,073
HEALY, JANE F	424-07 / BACKLAND	10.0	98.0	13,050	1	129
HEALY, JANE F	424-09 / ARKWD LOT 10	5.2		28,900	3	286
HEALY, JANE F	424-15 / FARM LOT, BLDGS	33.3		609,300	66	6,038
HEALY, JANE F	424-20 / ARKWD LOT	6.9		22,300	2	221
HEALY, JENNIFER MARIE	424-17 / ARKWD LOT 4	7.3		35,150	4	348
HEALY, MARY EILEEN	424-14 / ARKWD LOT 6	5.4		25,300	3	251
HEALY, NICHOLAS J.	424-06 / BACKLAND	18.0		9,900		98
HEALY, NICHOLAS J	139-11 / CW LOT,BLDGS	0.1		63,000	7	624
HEBERT, ARTHUR L & NANCY A	121-21.4 / WF,DGHL LOTS	5.0		71,300		707
HEBERT, VERDE W, JR & PAMELA	115-35 TO 37 / SLE LOTS 49-51,BLDGS	1.2		58,600		481
HEIM, AUDREY, M	408-05 / RT 123 LOT,BLDGS	1.0		65,250		647
HELLER, DALE E	134-02 / TFD LOT J1	0.2		10,850		108
HENDERSON, K DOUGLAS &	109-14 / HLD LOT 258 & 259	4.7		87,600		768
HIDDEN LAKE CIVIC ASSOCIATION	111-16 / HLD LOT	0.3		5,400		54
HIDDEN LAKE CIVIC ASSOCIATION	115-07 / HLD BACKLOT	0.1		150		1
HIDDEN LAKE CIVIC ASSOCIATION	115-09 / SLE BACKLOT	0.1		150		1
HIDDEN LAKE CIVIC ASSOCIATION	115-13 / HLD BACKLOT	0.2		250		2
HIDDEN LAKE CIVIC ASSOCIATION	115-15 / HLD BACKLOT	0.1		100		1
HIDDEN LAKE CIVIC ASSOCIATION	115-18 / HLD BACKLOT	0.2		250		2
HIDDEN LAKE CIVIC ASSOCIATION	115-29 / HLD LOT	0.5		9,200		91
HIDDEN LAKE CIVIC ASSOCIATION	115-42 / HLD LOT	0.3		3,400		34
HIDDEN LAKE CIVIC ASSOCIATION	115-48 / HLD LOT	0.5		3,450		34
HIDDEN LAKE CIVIC ASSOCIATION	118-43 / HLD LOT	0.3		2,850		28
HIDDEN LAKE CIVIC ASSOCIATION	118-49 / HLD LOT	0.6		6,600		65
HIDDEN LAKE CIVIC ASSOCIATION	118-51 / HLD LOT	0.1		100		1
HIDDEN LAKE CIVIC ASSOCIATION	119-07 / HLD LOT	0.1		2,400		24
HIGHLAND LAKE ASSOCIATION	102-42 / BEACH	0.5		39,000		386
HILCHEY, JOSEPH H & GEORIANA	111-13 / HLD LOT 231	1.7		10,600		105
HILDRETH, ALICE	137-31 / SBR LOT,BLDG	0.1		93,350	10	925
HILDRETH, WILLIAM L	137-32 / SBR LOT	0.1		40,500	4	401
HILL, ELIZABETH P., TRUSTEE	121-01 / WF,MANTRK II,BLDG	3.0	10.7	167,249		1,657
HILL, KENNETH & LUCILLE	123-06 / WHTY LOT 41,BLDGS	2.5		117,250		1,162
HILL, LUCY B & HILL, ROGER M.	137-09 / WF,RT 9,GL LOT,BLDG	0.0		44,350	5	440

TOWN OF STODDARD VALUATION AND TAXES

<u>OWNER OF RECORD</u>	<u>TAX MAP # / DESCRIPTION</u>	<u>ACRES</u>	<u>CUR U ACRES</u>	<u>TOTAL VALUE</u>	<u>VLG DIST TAX</u>	<u>NET TAX</u>
HILL, LUCY B ; WICHLAND,	422-02.11 & 23 / RT 9 LAND, BLDGS	3.0	66.5	164,275		1,628
HILL, LUCY B ; WICHLAND,	422-24 / MCCLURE BACKLAND		11.3	1,425		14
HILL, ROGER & CAROL	137-07 / WF, GL ACCESS LOT	0.0		1,600	1	16
HILL, ROGER M & CAROL M	137-08 / WF, GL ACCESS LOT	0.0		1,950	1	19
HILL, ROGER M & CAROL M	422-02.12 / RT 9 LAND		41.5	5,200		52
HILTZ, RONALD E	418-91 / MLE LOT 4B4J2	0.2		450	1	4
HILTZ, RONALD E	418-92 / MLE LOT 5B4J2	0.2		450	1	4
HITCHCOCK, WILLIAM & JOANNE	130-09 / OFR LOT	0.3		4,050		40
HOBART, HAROLD R. & BARBARA	421-11.1 / RT 123 LOT, BLDGS	5.5		139,450		1,382
HODGDON, MARY S	137-27 / GL WF, 1/2 INT BEACH	0.6		34,250		339
HODGDON, MARY S	137-51 & 56 / WF, GL LOT, BLDGS	1.1		213,700	23	2,118
HODGDON, MARY S	137-073 / 1/2 W / HAMILTON	0.1		2,925	1	29
HODGDON, MARY S	423-05 / PRIEST LAND (1/2 INT)	23.0		25,600		254
HODGSON, MARK S. & SHERRI L.	124-08 / WF, LSU LOT 3, BLDG	0.4		108,650		1,077
HOFFMAN, CAROLYN C & TERRY B	131-11 / RT 123 LOT, MH, BLDGS	0.5		43,050		427
HOFFMAN, CAROLYN C & TERRY B	106-10 / HLD LOT 312	4.3		19,450		193
HOFFMAN, JR. JOHN E. & JEAN	416-02 / BACKLAND		56.8	4,500		45
HOGG, FRANK W & GWENNETH	116-34 / HLD LOT 90, BLDGS	1.7		131,000		1,198
HOGUE, TIMOTHY E & WOODS,	108-22 / HLD LOT 250, BLDG	1.8		104,750		1,038
HOLLAND, DONALD, JR	411-12.11 / OAR LAND	10.7		98,300		974
HOLLAND, DONALD R &	411-14.2 / SHR LAND, BLDG	6.0		156,450		1,550
HOLLAND, JANET L.	124-07 / WF, LSU LOT 2, BLDGS	0.3		147,350		1,460
HOLLAND, RICHARD	411-12.20 / OAR LAND, BLDG	10.0		111,250		1,102
HOLMES, DAVID S	126-43 / SHR BACKLOT	0.9		900		9
HOLMES, ROBERT L & DENISE	415-24 TO 26 / WF, CP LOT, BLDG	1.1		96,600		957
HOLMSTROM, CYNTHIA J	114-07 / WF, HL LOT, BLDGS	0.2		76,300		756
HOMFELD, GEORGE J & GLORIA G	133-12 / WF, TFD LOT D2, BLDG	0.4		110,150		1,092
HOOPER, MICHAEL J & WHITE,	109-11 / HLD LOT 256, BLDG	2.7		96,050		952
HOPKINS, MILDRED E., TRUSTEE	416-05 / GILSUM/STDRD LOT, BLDG	1.6		59,550		590
HORSFALL, ETHEL & JAMES H	126-40 / WF, SHR LOT, BLDG	0.8		89,650		888
HOWARD, LAUREN C & BRENDA L	126-33 / OAR LOT, MH	1.5		56,700		562
HOWE, PHILIP A, TRUSTEE	135-41 TO 43 / TFD LOTS (1/9 INT)			3,350		33
HOWE, PHILIP A, TRUSTEE	135-44 & 45 / TFD LOT L9, BLDGS	0.1		49,500		391
HOWE, PHILIP A, TRUSTEE	135-49 / BEACH (1/9 INT)			2,000		20
HOWELL, JAMES E	418-56 / MLE LOT 2BSU1	0.1		300		3
HOWELL, JAMES E	418-57 / MLE LOT 1BSU1	0.1		350		3
HUARD, AIME, JR & DEBRA L	113-06 / W&H LOT 10, BLDG	0.2		49,900		495
HUARD, AIME, JR & DEBRA L	403-02 / MINNOTT SURVEY (1/5 INT)	76.2		41,000		406
HUARD, AIME, SR & GEORGETTE	113-22 / WF, CARR LOT 9, BLDGS	1.4		202,000		2,002
HUARD, AIME, SR & GEORGETTE	113-34 / CARR LOTS 10A&B	0.5		11,800		117
HUARD, AIME, SR & GEORGETTE	403-02 / MINNOTT SURVEY (3/5 INT)	228.5		123,050		1,219
HUBER, DEAN G & RUTH E	411-11.3 / SEA LOT 5	5.1		103,300		1,024
HUNTER, ALAN & LINDA	127-35 / WF AND RD LOT, BLDG	0.3		99,100		982
HUNTER, HAZEL I	102-011 / HLS LOT 578A	0.3		15,000		149
HUNTLEY, RUSSELL J. & TRACY	419-06 / CNTY RD LOT, BLDGS	5.1		74,350		737
HURD, CHERYL A	121-20 / DSHL LOT 1	5.0		57,250		567
HUSSEY, CHRISTINE M.	132-12 / WF, IP LOT, BLDG	0.4		92,800		920
HUSTED, VIRGINIA S C & WAYNE	116-07 / HLD LOT 27	1.5		9,600		95
HUSTED, VIRGINIA S C & WAYNE	117-20 / HLD LOT 25	1.7		19,550		194
HUSTED, VIRGINIA S C & WAYNE	117-21 / HLD LOT 26	1.7		11,150		110
HYATT, JAMES & ALICE	424-12 / ARKWD LOT 8	6.7		58,500	6	580
HYDE, CHARLES E, SR	119-04 / HLD LOT 104	1.8		15,800		157
INACIO, JOHN W. & CONSTANCE	118-11 / WHTY LOT 21, BLDGS	1.3		55,100		546
INGERSON, FRED E., TRUSTEE OF	102-074 & 075 / WF, HLS S232, S231, BLDG	0.3		96,750		959



TOWN OF STODDARD VALUATION AND TAXES

<u>OWNER OF RECORD</u>	<u>TAX MAP # / DESCRIPTION</u>	<u>ACRES</u>	<u>CUR U ACRES</u>	<u>TOTAL VALUE</u>	<u>YLG DIST TAX</u>	<u>NET TAX</u>
IRELAND, NATHANIEL F & HELEN	408-03 / RT 123 LAND,BLDGS	29.2		186,850		1,852
IRVING, RICHARD JR. & NANCY	102-082 TO 085 / WF,HLS S221-S224,BLDG	1.1		113,500		1,125
IRVING, RICHARD JR. & NANCY	102-095 TO 098 / HLS LOTS S271-S274	0.7		13,100		130
IVES, DAVID & ELAINE	122-15 / WF,WHY LOT 14,BLDGS	0.8		93,650		928
JABLONSKI, MICHAEL & LYNN	108-16 / HLD LOT 270, BLDG	3.6		137,800		1,366
JACKSON, SHERWOOD L. & ELLEN	408-09 / RT 123 LOT,BLDGS	3.1		27,400		172
JACKTER, FRANKLIN & ANN C	120-26 / HLA LOT 9	0.8		35,350		350
JAMES, RONALD W & JANICE G	114-18 / WF,B&E LOT 2A,BLDGS	1.6		224,300		2,223
JAMES, RONALD W & JANICE G	114-20 / B&E LOT 2B	1.2		22,700		225
JAREST, DAVID G. & LYNN M.	118-04 / WHTY LOT 51	1.2		9,400		93
JAREST, DAVID G. & LYNNE M.	118-05 / WHTY LOT 52,BLDG	1.0		40,150		398
JARVIS, LAWRENCE F & CAROLE	115-52 / WF,SLE LOT 47	0.6		42,550		422
JARVIS, STEPHEN S, III &	105-06 / WF,CARR LOT 19,BLDGS	0.4		167,750		1,662
JEFTS, MABLE H	126-72 / WF,RT 123 LOT,BLDG	0.5		121,650		908
JENKS, GORDON W & DAVID W,	134-33 / WF,TFD LOT J18,BLDG	0.4		69,600		690
JENSEN, LYLE JR.	114-22 / GORE LOT 4	13.5		170,650		1,691
JERCHA, ALICE M	117-23 / HLD LOT 55	2.0		14,100		140
JERNBERG, JOYCE C	121-22.7 / FRE LOT 14	0.4		5,500		55
JERNBERG, JOYCE C	121-23 / WF,FRMN LOT,BLDGS	1.0		180,600		1,790
JEROME, NANCY C.,TRUSTEE	136-38 / WF,TFD LOT B3,BLDGS	0.6		102,500		1,016
JOHNSON, JOHN P; ET ALS	418-75 / MLE LOT 9B7U2	0.2		400	1	4
JOHNSON, JOHN P; ET ALS	418-76 / MLE LOT 8B7U2	0.2		500	1	5
JOHNSON, LESTER M;	421-14 / BBR LAND	48.0		47,000		466
JOHNSON, LOUISE V	125-13 / WLKR RD LOT,BLDG	1.2		67,000		564
JOHNSON, MARK L. & DALE J.	101-100& 101 / WF,HLS	0.2		84,150		834
JONES, GEOFFREY T. & CAROLYN	126-26 / WF,DAR INLET ACCESS	0.3		1,500		15
JONES, GEOFFREY T. & CAROLYN	126-36 / DAR/SHR LOT,BLDGS	7.6		151,050		1,497
JONES, MARTHA E	131-35 / MRDGH LOT 22,BLDG	0.4		88,250		875
JONES, RAYMOND L & ELIZABETH	114-08 / WF,HL LOT,BLDGS	1.0		137,600		1,364
JONYNAS, IRENA D	131-41 / MRDGH LOT 10	0.8		15,650		155
JORGENSEN, JERRY J	102-044 / WF,HLS LOT S62,BLDG	0.2		75,000		743
JORGENSEN, JERRY J.	102-043 / WF, HLS LOT S61	0.2		850		8
JOSLYN, LORRAINE J	420-05 / CNTY RD LOT, BLDGS	8.8		181,950		1,703
JUBERT, MICHAEL J & KAREN J	101-019 / WF,HLS LOT S51	0.1		14,400		143
KACZKA, EMIL S, JR & JO ANN	115-17 / HLD LOT 80	1.0		10,400		103
KACZKA, EMIL S, JR & JO ANN	118-62 / HLD LOT 34	2.1		9,600		95
KACZKA, EMIL S, JR & JO ANN	119-33 / WF,HLD LOT 85C,BLDGS	1.3		187,400		1,957
KACZKA, EMIL S, JR & JO ANN	119-34 / WF,HLD LOT 85D	1.0		64,950		644
KAPANTAIS, STEPHEN & LORNA	101-041 TO 043 / WF,HLS S21-23,BLDG	0.8		99,400		985
KAPIJ, JERRY E & SOPHIE	124-24 / WF,LSU LOT 16,BLDGS	0.4		108,100		1,071
KAUFER, MARIE A	137-40 / SBR LOT,BLDGS	0.2		114,050	13	1,130
KAVALASKAS, VITOLD J &	113-43 / CARR LOT 14A,BLDG	0.3		22,550		223
KAVALASKAS, VITOLD J &	113-51 / WF,CARR LOT,BLDGS	2.3		179,300		1,777
KAVJIAN, ANDREW & FALZONE,	117-07 / HLD LOT 35	0.5		7,500		74
KELLY, FRANCIS J, JR &	119-10 / HLD LOT 85,BLDGS	1.3		70,000		694
KELLY, JEAN K. & KELLY, JAMES	108-28 & 29 / HLD LOT 238 & 239,BLDG	2.4		109,400		1,084
KEMPF, DOROTHY J	102-006 / HLS LOT S74	0.2		14,000		139
KENNEDY, WILLIAM & PATRICIA	120-08.3 / WF,FRE LOT 12,BLDGS	1.5		228,900		2,268
KENT, KENNETH M & EWELS,	115-65 / WF,SLE LOT 31,BLDG	0.6		197,700		1,959
KENYON, LINDA M	118-12 / WHTY LOT 22,MI	1.4		41,200		408
KERBER, EVELYN E. TRUSTEE	126-28 / WF,DAR LOT,BLDG	0.7		89,800		890
KERBER, EVELYN E. TRUSTEE	126-29 / WF,DAR LOT,BLDGS	1.9		126,250		1,251
KERCEWICH, JERRY, JR &	128-08 / RT 123 LOT,BLDGS	0.6		41,650		413
KERNOZICKY, KONSTANTIN	130-19 / WF,DB LOT,BLDG	0.3		59,600		591

TOWN OF STODDARD VALUATION AND TAXES

<u>OWNER OF RECORD</u>	<u>TAX MAP # / DESCRIPTION</u>	<u>ACRES</u>	<u>CUR U ACRES</u>	<u>TOTAL VALUE</u>	<u>VLG DIST TAX</u>	<u>NET TAX</u>
KIDESS, ATTALLAH A & HELEN B	105-05 / WF,CARR LOT 18,BLDGS	0.5		116,300		1,153
KIEHN, ERIC & VIRGINIA Z	120-32 / HLA LOT 15,BLDG & BACK LOT 16	2.0		131,500		1,798
KILEY, MILDRED	131-42 & 43 / MRDGH LOT 9,BLDG	0.7		26,150		259
KILLEFFER, ROBERT A, JR &	135-14 / RT 123 LOT,BLDG	0.5		128,150		1,270
KIMBALL, STANLEY & MYRNA	120-24 / WF,HLA LOT 1,BLDG	0.8		138,900		1,376
KINGSBURY, MARY K	415-37 / WF,CP LAND		12.5	1,575		16
KINGSBURY, MARY K (1/5 INT)	415-06 / WF,CP LOT	0.5		4,830		48
KINGSBURY, ROBERT W. &	138-04 / WF,GL LOT,BLDGS	2.1		226,300	24	2,243
KIRBER, WILLIAM M. &	114-24 / SHR LAND	28.0		80,200		795
KIRBER, WILLIAM M. &	120-35 / WF,HL LOT,BLDG	5.6		174,250		1,727
KIRBY, JOSEPH F & ELIZABETH P	102-026 & 027 / HLS LOT 592,593,MH,SHD	0.5		31,850		316
KIVELA, THOMAS F & MARY LOU	130-16 / DBD LOT	5.0		18,950		188
KIVELA, THOMAS F & MARY LOU	130-17 / WF,DB LOT,BLDG	0.3		46,250		458
KLEBANOFF, MARCIE & FLORIAN,	121-04 / WF,FRMN LOT C,SHEDS	0.4		41,050		407
KLEBANOFF, MARCIE & FLORIAN,	121-16 / FRMN LOT B,BLDG	0.5		90,900		901
KLIE, HESTER C	128-16 / RT 123 LOT,BLDGS	0.7		141,250		1,400
KNIGHT, STEPHEN H & VIKKI L	118-37 / HLD LOT 10, BLDG	2.1		111,300		1,103
KNOWLTON, ROBERT H. & CHERYL	102-046 / WF,HLS LOT 564,BLDGS	0.2		106,650		1,057
KOCHIS, LAURA B C/O	412-02 / QAR LOT	4.2		38,400		381
KOCHIS, LAURA B C/O	412-04 / QAR LOT,BLDGS	9.0		115,550		1,145
KOELLER, FLOYD E & JOAN G	113-46 & 47 / CARR LOTS 13B,14B,BLDGS	0.5		71,550		709
KONTROVITZ, NICHOLAS A &	127-01 / WTNV RD LOT	3.6		24,550		243
KOPRISKI, MICHAEL J & MARION	102-056 / WF,MER LOT 3,BLDG	1.0		159,600		1,582
KRASINSKI, BERNARD & IRMA	104-26 / WF,CARR LOT 7,BLDGS	0.3		108,150		1,072
KRASINSKI, BERNARD & IRMA	104-27 / WF,CARR LOT 8	0.4		57,150		566
KRAVARIK, GEORGE R &	130-03 / RT 123/OFR LAND,BLDGS	111.4		121,350		1,203
KRIDER, MARK R & DEBORAH L	120-21 / WF,HLA LOT 4,BLDGS	0.7		185,700		1,840
KRUTT, RICHARD L	120-18 / HLA LOT 6,BLDG	0.9		103,700		1,028
KSR PARTNERSHIP	122-24 / WF,WHTY LOT 5,BLDGS	2.9		194,000		1,923
KUBECK, GERALD E & BARBARA	112-18 / WF,HLD LOT 334,BLDG	2.6		148,200		1,469
KUEHL, JOHN F, JR & BETH E	123-03 / WHTY LOT 44	2.6		13,400		133
KUMPU, WALTER R & MARJORIE	101-076 / WF,HLS LOT 555,BLDGS	0.2		68,900		683
KUMPU, WALTER R & MARJORIE	102-040 & 041 / WF,HLS LOTS 558,559	0.8		27,200		270
KUNZ, ELIZABETH, KOPROWSKI, J	417-07 / ATEN RD BACKLAND	19.0		18,000		178
KUNZ (WEEKS), ELIZABETH,	418-123 / MTN LAKE ESTATES LOT	3.8		8,000		79
KURPESKI, ANN L	115-26 / HLD LOT 75,BLDGS	1.4		26,650		264
KURPESKI, ANN L	115-30 / HLD LOT 74	1.4		11,450		113
KURPESKI, ANN L	115-31 / HLD LOT 73	1.3		11,350		112
KURPESKI, ANN L	115-32 / HLD BACKLOT 78A	1.8		2,700		27
KURPESKI, ANN L	116-28 / HLD LOT 72	1.4		11,300		112
KYAAK, DONALD H.	108-27 / HLD LOT 240	1.4		13,750		136
LABUKAS, JOHN C & JODI M	120-09.1 / WF,FRE LOT 10,BLDG	1.5		228,850		2,268
LACHANCE, MARK & PAMELA	420-03.2 / CNTRY RD LAND, BLDGS	2.2		101,700		1,008
LACLAIR, THERESE A.	135-07 & 08 / RT 123 LOTS,BLDGS	0.4		79,850		791
LADD III, HAROLD J & JUDITH L	108-19 / HLD LOT 253	2.7		18,200		180
LADD III, HAROLD J. & JUDITH L	108-20 / HLD LOT 252	2.7		17,450		173
LAFARGUE, FLORENCE W	137-39 / WF,GL,SBR LOT,BLDGS	0.2		154,650	15	1,334
LAFLAMME, ROGER E & CLAIRE T	418-13 / MILE LOT 18B4U1	0.2		400	1	4
LAFLEUR, MARK R & LISA M	109-19 / HLD LOT 263	2.2		15,050		149
LAFRANCHISE, EDWARD J &	134-03 & 04 / TFD LOTS J2,J3	1.5		39,850		395
LAFRANCHISE, EDWARD J &	134-38 & 39 / WF,TFD LT J14,J14A,BLDGS	0.4		170,400		1,689
LAFRENIER, DENNIS J	107-28 / HLD LOT 242	0.9		10,850		108
LAKE, SAMUEL L.	110-01 / HLD LOT 290	1.8		8,500		84
LAKE, SAMUEL L.	110-02 / HLD LOT 289,BLDG	1.7		88,000		872



TOWN OF STODDARD VALUATION AND TAXES

<u>OWNER OF RECORD</u>	<u>TAX MAP # / DESCRIPTION</u>	<u>ACRES</u>	<u>CUR U ACRES</u>	<u>TOTAL VALUE</u>	<u>VIG DIST TAX</u>	<u>NET TAX</u>
LAKE, SAMUEL L.	110-11 / HLD LOT 284	1.4		16,150		160
LAKEFALLS ASSOCIATION	139-02 / CW LOT	1.2		3,350		33
LAKEFALLS ASSOCIATION	139-05 TO 08 / CW LOTS	0.6		11,600		115
LAKEFALLS ASSOCIATION	423-01 / BACKLAND OFF NSR	36.0		19,350		192
LAKEFALLS ASSOCIATION	424-26 / ARKWD LOT 19	13.0		17,350		172
LAKEFALLS ASSOCIATION	424-27 / ARKWD LOT 18	7.3		27,350		271
LAKEFALLS ASSOCIATION	424-28 / ARKWD LOT 17	9.9		45,100		447
LAKEFALLS ASSOCIATION	424-29 / ARKWD LOT 16	8.7		31,500		312
LAKEFALLS ASSOCIATION	424-30 / ARKWD LOT 15	7.7		37,100		368
LAKEFALLS ASSOCIATION	424-31 / ARKWD LOT	1.0				
LAMBERT, ROBERT	411-06 / MSR LOT,BLDGS	1.4		135,700		1,345
LAMOTHE, PATRICIA J.	126-55 / WF,STH RD LOT,BLDGS	0.2		91,700		909
LAMY, MAURICE & JANE	132-11 / WF,JP LOT,BLDG	2.3		140,450		1,392
LANDALE, DEAN & CHRISTINE	108-06 / HLD LOT 283, BLDG	1.9		91,850		910
LANDRY, CHRISTINE & WALKER,	129-142 / RT 123 LOT,BLDGS	7.5		80,500		798
LANG, CHARLES O & DARELLE J	137-20 / BRK WF,NSR/SBR LOT,BLDGS	0.3		113,050	12	1,120
LANGILLE, EDWARD D & HAZEL	101-095 & 096 / WF,HLS S201,S200,BLDG	0.5		111,850		1,108
LANNI, CHARLES L & NICHOLAS	108-23 / HLD LOT 249	2.2		15,600		155
LARIVIERE, CHRISTOPHER J	127-39 / WF,AND RD LOT,BLDGS	0.5		88,100		873
LAUBSHIRE, HELEN G., TRUSTEE	137-85 / R9 9 LOT,BLDG	1.0		62,950		7 624
LAUBSHIRE, HELEN G., TRUSTEE	137-86 / RT 9 LOT	0.8		20,150		2 200
LAVIGNE, ELIZABETH D	137-43 / SBR/MSR LOT,BLDGS	0.1		77,650		9 770
LAVOIE, ELAINE A	118-02 / WHTY LOT 45	1.0		13,150		130
LAVOIE, ELAINE A	123-07 / WHTY LOT 47	3.0		4,500		45
LAVOIE, YVONNE C/O MELLIN,	131-09 / 1/3 W/BEAUDIN & BERNIER	20.0		37,500		372
LEARY, PATRICK J. & JAN V.	136-18 & 19 / WF,TFD LOTS A3,A4,BLDG	0.6		131,550		1,304
LEDWITH, ROSWELL B & DOROTHY	101-054 / WF,HLS LOT S34,BLDG	0.3		81,050		803
LEE, HENRY R, JR & MARY	119-01 / HLD LOT 36,BLDG	1.8		70,050		694
LEES, GEORGE E, JR & BALL,	102-039 / HLS LOT S81	0.2		8,300		82
LEFRANCOIS, JOHN M &	139-49 / WF,PRSLR LOT 14,BLDGS	0.6		84,100	9	833
LEHRMAN, HENRY J, III	404-05 / DODGE LAND,BLDG	43.2		79,300		786
LEHTINEN, MARY & EDWIN	410-04 / CPR LOT	1.3		30,500		302
LEINWEBER, RICHARD & MAUREEN	120-16 / HLA LOT 14	1.5		41,400		410
LEKBERG, JIM M & REBECCA H	101-024 & 025 / WF,HLS S5,S6A,BLDGS	0.4		106,265		1,053
LEMIEUX, DAVID K & JEAN M	118-07 / WHTY LOT 54A,BLDGS	0.8		54,450		540
LENT, DALE & RICHARD	102-023 / HLS LOT S89,BLDG	0.2		20,950		208
LEONARD, GEORGE	130-21 / WF,DB LOT,BLDG	0.4		62,500		619
LEONARD, LORI L	101-055 / WF,HLS LOT S35,BLDG	0.4		96,400		955
LEONARD, MARK J	111-24 / HLD LOT 155	2.0		11,750		116
LEONARD, MARK J	111-25 / HLD LOT 156	2.0		11,650		115
LEOTTA, MARLINE J	108-18 / HLD LOT 254	3.1		16,400		163
LEOTTA, MARLINE J	411-05 / MSR LOT,1M	0.8		100,000		991
LES, JOHN & JANICE	111-26 / HLD LOT 157	2.9		14,400		143
LES, JOHN & JANICE	111-28 / HLD LOT 159	1.8		13,300		132
LESSARD, AIME E. JEANNE M.	131-20 / MRDGH LOT 3A,BLDGS	0.2		80,800		701
LESSER, DAVID B. & CHARLOTTE	136-17 / WF,TFD LOT A5,BLDGS	0.2		103,650		1,027
LEVANDOWSKI, ROBERT A &	125-14 / WF,WLKR RD LOT,BLDGS	0.9		146,800		1,455
LEVERING, CHESTER E & DEBRA J	107-26 / HLD LT 244,BLDG	1.1		124,550		1,234
LEVERING, CHESTER E & DEBRA J	107-27 / HLD LOT 243	0.7		7,650		76
LEVESQUE, ALBERT A. &	131-08 / RT 123 LOT,BLDGS	0.5		62,600		620
LEYDEN, DONALD F & MARIAN F	127-21 / AND RD LOT	0.2		8,500		84
LEYDEN, DONALD F & MARIAN F	128-15 / RT 123 LOT,BLDGS	0.3		55,750		552
LEYDEN, DONALD F & MARIAN F	128-15.1 / KING STREET	5.6		30,750		305
LEYDEN, DONALD F & MARIAN F	414-02,03,14 & 415-33 / CPR LAND		162.0	2,925		29

TOWN OF STODDARD VALUATION AND TAXES

<u>OWNER OF RECORD</u>	<u>TAX MAP * / DESCRIPTION</u>	<u>ACRES</u>	<u>CUR U ACRES</u>	<u>TOTAL VALUE</u>	<u>VLG DIST TAX</u>	<u>NET TAX</u>
LEYDEN, DONALD F & MARIAN F	415-31 / WF,CP LOT	0.3		31,650		314
LEYDEN, DONALD F & MARIAN F	415-32 / WF,CP LOT	0.6		5,950		59
LHOTA, GEORGE	120-37 / HLA PARCEL B,BLDG	9.0		77,750		771
LIFRIERI, RITA A	418-113 / MLE LOT 5B2U2	0.2		400	1	4
LIFRIERI, RITA A	418-114 / MLE LOT 4B2U2	0.2		450	1	4
LIGHTBODY, FRANK W. & JEANNE	113-61 / LTBY LOT L18,BLDGS	5.1		44,900		445
LIGHTBODY, JOHN L JR & KAREN	405-01.3 / LAND - E/S DODGE FARM RD		88.0	2,825		28
LIGHTBODY, JOHN L JR & KAREN	405-03 / LAND - E/S DODGE FARM RD	12.0		16,650		165
LIGHTBODY, JOHN L JR & KAREN	405-04 / LAND - E/S DODGE FARM RD,BLDGS	13.2		153,500		1,521
LIGHTBODY, JOHN L JR & KAREN	104-13 / WF,PC LOT	0.1		450		4
LIGHTBODY, JOHN LEROY LIVING	113-63 / LTBY LOT L9,BLDGS	1.1		74,850		742
LIGHTBODY, JOHN LEROY LIVING	405-01.1 / LAND OFF SHEDD HILL RD.	17.3		26,250		260
LIND, DAVID O	111-18 / HLD LOT 129	1.7		16,700		165
LIND, DAVID O	111-30 / HLD LOT 161	2.4		17,150		170
LISTON, EVELYN Z	118-57 / WF,JLD LOT	1.4		18,150		180
LOUGHREY, DAVID K & JUDITH B,	127-47 / WF AND RD LOT,BLDGS	0.3		108,650		1,077
LOUNSBURY, JOAN E. & OTHERS	414-24 / O'NEIL LAND	108.0		43,100		427
LOUNSBURY, MARY C	119-41 / WF,CNGRYE LOT 2,BLDGS	2.9		261,300		2,589
LOY, REINHARD S & OLIVIA M	139-03& 44 / WF,CW LOTS,BLDGS	0.2		114,850	13	1,138
LUND, EARLE L & MARY N	420-30 / RT 123 LOT, BLDGS LOT LINE ADJ.	2.4		213,600		2,017
LYMAN, ROBERT % WILLIAM	101-070 / WF,HLS S49,SHD	0.4		44,250		439
LYONS, KEVIN & CLAUDIA	106-09 / HLD LOT 313	6.5		25,950		257
LYONS, THOMAS R.	411-11.4 / SBA LOT 4	5.1		105,400		1,045
MACALLISTER, JOHN & JOAN	138-22 / WF,GL LOT,BLDGS	0.5		238,150	25	2,360
MACDONALD, EDWARD J & IRENE	137-87 / RT 9 LOT,BLDG	2.3		30,900	3	306
MACEACHRAN, JOHN H. &	414-7.31 / CPW LOT 3A,SEC 2	2.1		21,950		218
MACEACHRAN, JOHN H &	414-7.4& 415-16.5 / CPW LOT 4& WF,CCCP		47.4	3,025		30
MACEACHRAN, JOHN H &	415-16.6 / WF,CCCP LOT 6,BLDGS	2.8		188,600		1,869
MACKENZIE, WARREN A. & ARLIE	134-23 / WF,TFD LOT 11,BLDGS	1.2		126,150		1,250
MACKENZIE, WARREN A. & ARLIE	134-31 / ROAD - N/Y					
MACKINTOSH, DONA P	105-04 / WF,CARR LOT 17,BLDGS	0.7		150,950		1,496
MADORE, NORMAN W	113-37 / CARR LOT 12E	0.2		20,850		207
MADORE, NORMAN W	113-41 / CARR LOT 13E, BLDG	0.4		62,450		619
MAGNANI, GEORGE R & PAULA	107-20 / HLD LOT 145	1.4		13,650		135
MAGRO, FRANK & ELIZABETH	119-39 / WF,WHTY LOT 16,BLDGS	0.7		122,100		1,210
MAHLAND, MARGARET A	117-06 / HLD LOT 41	1.6		11,350		112
MAILLET, CHARLES J & MARILYN	117-04 / HLD LOT 9,BLDG	1.7		77,450		768
MAILLETTE, BERNARD F & NANCY	105-15 / WF,HL LOT,BLDGS	0.8		125,050		1,239
MAINE, CRAIGEN FAMILY TRUST	404-04 / DODGE LAND		118.0	11,800		117
MAJORS, JACK L & DIANE; ET	115-64 / WF,SLE LOT 32,BLDGS	0.3		103,600		927
MAMMONE, VINCENT, ET ALS	418-81 / MLE LOT 2B7U2	0.2		450	1	4
MAMMONE, VINCENT, ET ALS	418-82 / MLE LOT 1B7U2	0.2		500	1	5
MANGAUDIS, BRIAN E. &	101-091 & 092 / WF,HLS S205,S204,BLDG	0.4		113,600		1,126
MANN, THOMAS A, ANN &	108-25 / HLD LT 248A	2.9		8,400		83
MANSELL, JAY & ZALENSKI,	121-22.2 / FRE LOT 19	2.8		107,800		1,068
MANZ, ROBERT L & ISABELLA M	107-04 / HLD LOT 212A	1.9		14,100		140
MANZ, ROBERT L & ISABELLA M	119-06 / HLD LOT 102	1.7		16,150		160
MARA, PHILIP E & MAUREEN W	119-05 / HLD LOT 103	1.9		16,550		164
MARCINUK, ADAM J. &	101-011 / HLS LOT S117	0.3		12,300		122
MARCINUK, ADAM J. &	101-056 / WF,HLS LOT S36,BLDG	0.3		63,200		626
MARINELLO, JOSEPH & DIANA	102-049 / WF,HLS LOT S67,BLDG	0.2		77,900		772
MARKS, ARNOLD & SUSAN	114-16 / WF,B&E LOT 4	1.6		113,750		1,127
MARKS, ARNOLD & SUSAN	114-17 / WF,B&E LOT 3,BLDGS	1.6		251,200		2,489
MARQUIS, DENNIS & PAULINE	135-06 / RT 123 LOT,BLDGS	0.5		108,300		1,073

TOWN OF STODDARD VALUATION AND TAXES

<u>OWNER OF RECORD</u>	<u>TAX MAP # / DESCRIPTION</u>	<u>ACRES</u>	<u>CUR U ACRES</u>	<u>TOTAL VALUE</u>	<u>VLG DIST TAX</u>	<u>NET TAX</u>
MARRAD'S TIMBER CO.	103-07 / WF,HLS LOT S501	0.7		43,850		435
MARRAD'S TIMBER COMPANY	101-108 TO 113 / HLS LOTS S301 TO S306	1.1		24,250		240
MARRAD'S TIMBER COMPANY	101-116 & 117 / HLS LOTS S309,S310	0.4		8,900		88
MARRAD'S TIMBER COMPANY	102-081 / WF,HLS LOT S225	0.2		27,600		274
MARRAD'S TIMBER COMPANY	102-110 & 111 / HLS LOT S286,S287	0.4		12,900		128
MARRAD'S TIMBER COMPANY	102-116 / HLS LOT S292	0.2		8,250		82
MARRAD'S TIMBER COMPANY	103-12 / HL LOT	0.5		11,900		118
MARREN, JOHN J. JR.	138-34 / SPRCLD LOT 5,BLDG	0.7		223,250	24	2,212
MARSHALL, DONALD A.	422-08 / RT 9 LAND, BLDGS	5.5	42.0	129,850		1,287
MARSHALL, RICHARD A. &	125-01 / SHR LOT, BLDGS	1.3		114,850		1,138
MARTIN, DONALD K & EILEEN D	112-14 / WF,HLD LOT 330	1.1		79,350		786
MARTIN, GARY W.	411-07 TO 09 / MSR LOTS,BLDGS	1.2		69,300		687
MARTIN, JANET F	102-086 & 087 / WF,HLS LOTS S220,S219	0.6		46,350		459
MARTIN, JANET F	102-091 TO 094 / HLS LOTS S267-S270	0.7		3,250		32
MARTLAND, WALLACE A &	102-070 & 071 / WF,HLS S236,S235,BLDG	0.3		78,850		781
MARTLAND, WALLACE A &	102-106 TO 108 / HLS LOTS S282-S284A	0.5		15,600		155
MASON, BARBARA J	126-56 / WF,STN RD LOT,BLDGS	0.2		94,550		937
MASON, GLEN R.	117-18 / HLD LOT 24,BLDGS	1.9		94,200		834
MASON, MERLE	411-11.1 / SBA LOT 7	8.3		44,900		445
MASON, MERLE	415-16.2 / WF,DCCP LOT 2	2.0		49,800		494
MATSON, STEVEN C. & NANCY	414-32 / BROWN LAND	41.0		30,600		303
MATSON, STEVEN C & NANCY N	110-03 / SLE LOT 32	0.5		4,950		49
MATSON, STEVEN C & NANCY N	110-04 / SLE LOT 31,BLDG	0.4		58,200		577
MATSON, STEVEN C & NANCY N	110-05 / SLE LOT 30	0.4		4,150		41
MATUSKIEWICZ, THEODORE R &	127-18-20,25,26 / WF AND RD LOTS,BLDG	2.1		94,150		933
MAXWELL, KATHERINE	131-46 & 47 / MRDGH LOT 8,BLDG	0.4		35,350		350
MAY, RUTH A	119-03 / HLD LOT 39	1.8		13,050		129
MAYNARD, PRISCILLA F	138-15-18,43,44 / WF,GL LOTS &	5.5		301,650	32	2,989
MAZZELLA, NANCY P	134-17 / RT 123 LOT,BLDGS	0.1		46,500		461
MCCARTHY, JAMES J. &	118-29 / HLD LOT 2	1.6		116,250		1,152
MCCARTHY, JAMES J. &	118-31 / HLD LOT 3	1.4		15,950		158
MCCARTHY, THOMAS J & SUSAN	107-05 / HLD LOT 212B	3.2		15,200		151
MCCLURE, JAMES K. & THERESA	419-09 / CNTY RD LOT, MH,SHED	6.9		59,500		590
MCCOLL, PAULA & BRUCE W.;	127-40 / WF AND RD LOT,BLDGS	0.4		85,200		844
MCCORMACK, CHRISTOPHER &	120-05 / FR LOT 3	1.6		28,300		280
MCCRACKIN, JAMES D &	108-13 / HLD LOT 273	2.1		14,950		148
MCCRACKIN, JAMES D &	108-14 / HLD LOT 272	2.0		15,250		151
MCCULLOUGH, HUGH & VIOLET E	407-04 / LOT-W/S KINGS ST	8.1		25,450		252
MCDONOUGH, MARTHA &	113-58 / LTBY LOT L12,BLDGS	0.7		94,850		940
MCDUFFEE, DUANE A. & NANCY K.	116-11 / HLD LOT 52,BLDGS	2.7		103,400		1,025
MCENANEY, ELEANOR &	125-12 / SHR LOT	2.1		24,600		244
MCGOWAN, JOYCE K	421-01 / GRAY LOT 1		7.1	450		4
MCGOWAN, JOYCE K	422-17 / BACKLAND OFF RT 9		257.0	16,300		162
MCGOWAN, JOYCE K	422-21 / TAYLOR-GREEN LAND		46.0	2,925		29
MCGOWAN, JOYCE K.	422-18 / BACKLAND OFF RT 9		17.0	400		4
MCIVER, KIM & BRIAN	121-21.3 / WF,OGHL LOT 4	5.3		64,950		644
MCKELVEY, HARRY S.	126-74 / WF,RT 123 LOT,BLDG	0.0		27,550		273
MCLAUGHLIN, LAURIE J.	101-033 / WF,HLS LOT S13,BLDG	0.2		71,450		708
MCLAUGHLIN, ROBERT G. &	424-34 / ARKWD LOT 13	8.2		102,650		1,017
MCLELLAN & MCMAHON	137-18 / WF,RT 9,GL LOT,GARAGE	0.1		41,900	5	415
MCLELLAN & MCMAHON	137-19 / WF,MSR LOT	2.3		232,500	25	2,304
MCLEOD, MARK A & ANN M	113-14 & 15 / WF,W&H LOTS 5,6,BLDG 1/2	0.7		172,500		1,709
MCMAHON, TERENCE S &	130-05 / RT 123/DFR LOT,BLDGS	3.3		109,000		1,080
MCDOSKER, TIMOTHY C & JANE D	119-25 / WF,HLD LOT 23,BLDGS	0.8		134,900		1,337

TOWN OF STODDARD VALUATION AND TAXES

<u>OWNER OF RECORD</u>	<u>TAX MAP # / DESCRIPTION</u>	<u>ACRES</u>	<u>CUR U ACRES</u>	<u>TOTAL VALUE</u>	<u>YLG DIST TAX</u>	<u>NET TAX</u>
MCPADDEN TRUST	106-20 / WF,HLD LOT,BLDGS	2.9		135,000		1,338
MEADOWSEND TIMBERLANDS	413-06 / OLD KNE/CNCRD RD LAND		70.0	5,350		53
MEASKY, JAMES & MAUREEN	118-26 / WHTY LOT 38,BLDGS	1.0		45,400		450
MECHESKI, TIMOTHY L. &	116-14 / HLD LOT 47	1.8		93,700		929
MEEHAN, TERRY D & MARTHA B	109-03 / HLD LOT 298	2.5		11,850		117
MEEHAN, TERRY D & MARTHA B	109-04 / HLD LOT 299	2.3		11,200		111
MEEHAN, TERRY D & MARTHA B	108-31 / HLD LOT 98	0.5		10,100		100
MELZMUF ROBERT A A	104-24 / WF,CARR LOT 5, BLDGS	0.4		91,750		909
MELZMUF ROBERT A A	104-25 / WF,CARR LOT 6,SHED	0.3		44,800		444
MERCER, LAURIE J	113-39 / WF,CARR ISLAND, BLDGS	1.7		111,700		1,107
MERCHANT, DORIS M	130-23 / WF,DB LOT,BLDGS	0.3		67,750		671
MEROLLA, STACEY & SALESKI,	421-9.1 / STAPLES LOT 1	5.1		76,850		762
MERRIEWOOD VILLAGE, INC	103-01 / WF,HL LAND, 21 CTGS	34.0		813,400		8,061
MERRIEWOOD VILLAGE, INC	105-12 / WF,HL LOT,SHED	0.5		56,250		557
MERRILL,WILLIAM, CHARLOTTE,	409-01 / PROCTOR LAND (1/2 INT)		115.5	8,025		80
MEUSE, CLARENCE J & CHRISTINE	112-17 / WF,HLD LOT 333	1.1		54,950		545
MEYER, MAUREEN A.	121-18 / FRMN LOT D	0.8		14,900		148
MEYER, MICHAEL F & MARY M	121-13 / WF,FRMN LOT 9,BLDGS	0.3		112,750		1,117
MEYER, MICHAEL F & MARY M	121-14 / WF,FRMN LOT 10, NB	0.3		16,850		167
MICHALEWICZ, JEANNETTE D.M.	131-19 / MRDGH LOT 3,BLDG	0.3		90,700		899
MICHAUD, BRIAN D. & POWER,	128-07 / RT 123 LOT,BLDGS	0.8		114,250		1,132
MIDDLETON, MARY ANN	129-12 / RT 123 LOT	0.7		2,950		29
MIGLIORE, JAMES	101-059 / WF,HLS LOT S39,BLDGS	0.3		78,850		781
MILLER, CHARLES R. & KATHY J.	121-15 / FRMN LOT A,BLDG	0.8		94,000		932
MILLER, DONALD & JOAN L	132-01 / WF,IP LOT,BLDG	3.2		77,250		766
MILLER, DONALD & JOAN L	132-09 / IP LOT	0.2		2,750		27
MILLER, RAYMOND E. & LISA A.	131-12 / RT 123 LOT,BLDG	0.5		38,750		384
MINER, BONNIE L.	423-07 / LAND & BLDGS	5.0		45,600		452
MINER, BONNIE LEE	423-06 / BACKLOT OFF RT 9	1.0		2,100	1	21
MINIE, DONALD E & MARY ELLEN	137-21 & 22 / BRK WF,SBR LOT,BLDGS	0.2		95,450	10	946
MINTON, GAEL R. & TYREE	125-19 / WLKR RD LOT,BLDGS	0.7		28,100		278
MINTON, TYREE G. & GAEL R.	125-16 / WF,WLKR RD LOT,BLDGS	0.2		142,550		1,413
MIXA, THOMAS	120-36 / HLA PARCELA,BLDGS	7.8		73,900		732
MOE, W WEST & RUTH H	135-34 / WF,TFD LOT K3,BLDGS	0.2		95,200		943
MOLESKY, ANTHONY T & ETHEL M	134-21 / TFD LOT 17,BLDG	0.5		53,150		527
MOLESKY, ANTHONY T & ETHEL M	134-28 / WF,TFD LOT 15A (ROW)	0.1		3,700		37
MONADNOCK DEVELOPMENTAL	126-12 / RT 123 LOT,BLDGS	0.7				
MONIZ, MARK	112-09 / HLD LOT 328	1.3		9,550		95
MONTINERI, PAUL & SONIA L	119-12 / SLE LOT B3	0.2		6,350		63
MONTINERI, PAUL & SONIA L	119-14 / SLE LOT B5	0.3		7,250		72
MONTINERI, PAUL & SONIA L	119-17 / SLE LOT B8	0.3		7,250		72
MONTINERI, PAUL & SONIA L	119-18 / SLE LOT B7	0.3		6,150		61
MONTY, JOANN	131-06 / BACKLAND	16.0		13,800		137
MONTY, JOANN	131-13 / RT 123 LOT, FND	7.7		62,750		622
MONTY, JOANN	131-16 / WF,IP ACCESS	0.1		9,500		94
MONTY, JOANN	131-16.1 / RT 123 LOT	0.8		9,050		90
MONTY, KEVIN & KENDALL,	111-34 / HLD LOT 141, BLDG	1.6		91,700		909
MOONEY, JOHN F.	408-19 / RT 123 LOT,MH,SHED	2.0		60,400		499
MOONEY, WARREN F, JR.	408-10 / DOE RD LOT,MH,SHED	2.0		34,650		243
MOONEY, WARREN F, JR	408-18 / DOE RD LOT,MH,SHED	2.5		45,300		449
MORRIS, JAMES H & SUSAN N	108-24 / HLD LOT 248	5.1		19,250		191
MORRIS, JAMES H & SUSAN N	403-01 / LAND-COPELAND RD	136.0		112,600		1,116
MORRIS, T. SCOTT & CINDY L.	117-22 / HLD LOT 54	4.0		15,750		156
MORTON, ROBERT W & MARIANN	101-047 / WF,HLSS27,S28,BLDG	0.3		92,050		912



TOWN OF STODDARD VALUATION AND TAXES

<u>OWNER OF RECORD</u>	<u>TAX MAP # / DESCRIPTION</u>	<u>ACRES</u>	<u>CUR U ACRES</u>	<u>TOTAL VALUE</u>	<u>VLG DIST TAX</u>	<u>NET TAX</u>
MOSSBERG, WILLIAM R., JR. &	415-23.3 / WF, CP LOT	0.3		32,000		317
MOSSBERG, WILLIAM R., JR. &	414-06.2 / CPR LOTS	4.2		142,050		1,408
MOULTON, ALAN H & NANETTE L	120-17 / HLA LOT 7, BLDG	0.8		85,150		844
MOYAT, WILLIAM, JR &	120-13 / WF, FR LOT 9, BLDG	1.9		183,650		1,820
MOYNIHAN, TARA & MOLESKY,	135-21 / LOT OFF RT 123	0.2		350		3
MOYNIHAN, TARA & MOLESKY,	135-20 / RT 123 LOT, BLDGS	0.2		62,550		620
MUCKLE, ROBIN M.	127-38 / WF AND RD PENN, BLDGS	1.1		97,400		965
MUNDY, DARYL L & SUSAN A	111-22 / HLD LOT 153, BLDG	2.0		17,850		177
MURDOCK, E, INC.	424-01 / NELSON TL BACKLAND	14.0		16,800		166
MURDOCK, RICHARD W. &	137-47 & 59 / WF, GL LOT, BLDGS	0.4		186,050	19	1,744
MURPHY, EDWARD, JR, MARY E	139-45 / WF, GL LOT, BLDGS	0.3		142,500	16	1,412
MURPHY, EDWARD, JR, MARY E	424-22 / ATEN RD LOT	8.0		29,350	3	291
MURPHY, JAMES F & JUDITH A	113-68 & 69 / LTBY LOT L5, L4, BLDG	1.6		118,800		1,077
MURRAY, BEVERLY K & ROBERT K	112-20 / WF, HLD LOT 335, BLDGS	3.0		151,950		1,506
MURRAY, JAMES	135-17 / RT 123 LOT, BLDGS	0.4		41,450		411
MUTO, MICHAEL	116-29 / HLD LOT 95	2.1		11,450		113
MUTO, MICHAEL	116-30 / HLD LOT 94	2.0		13,800		137
MUTO, MICHAEL	116-31 / HLD LOT 93	2.1		16,050		159
NADEAU, PAUL R & EDMOND H	121-21.2 / WF, CGHL LOT 3	5.0		62,750		622
NAGY, BALINT, & GERTRUDE	411-11.2 / SBA LOT 6	5.1		124,450		1,233
NAIR, ROBERT	120-22 / WF, HLA LOT 3	0.7		64,000		634
NASSAU, ARTHUR M	120-25 & 30 / HLA LOT 10	2.0		30,550		303
NASSAU, ARTHUR M	120-33 / HLA LOT 18	1.2		22,250		220
NASSAU, ARTHUR M	120-34 / HLA LOT 17	0.7		22,750		225
NASSAU, REBA L.	120-23 / WF, HLA LOT 2, BLDG	0.8		150,200		1,488
NEILL, HOWARD O	108-11 / HLD LOT 275	3.1		23,600		234
NELSON, MARK E, EARLC, &	113-21 / CARR LOT 8A, BLDGS	0.6		71,050		704
NELSON, STEPHEN R & PHYLLIS A	113-65 / LTBY LOT L7, BLDG	1.2		68,550		679
NEW HAMPSHIRE, STATE OF	423-17 / RT 9 LOT, NEW STATE SHED	7.3				
NEW HAMPSHIRE, STATE OF	137-89 & 423-18 / RT 9 LOT	0.5				
NEW HAMPSHIRE, STATE OF	136-13 / DAM, ISLAND POND	0.5				
NEW HAMPSHIRE, STATE OF	407-05 / PITCHER MTN FIRE TOWER	5.0				
NEW HAMPSHIRE, STATE OF	413-08 / "TWIN ARCH RESERVE"	0.8				
NEW HAMPSHIRE, STATE OF	421-05 / RT 9 BUFFER LOT	0.5				
NEW HAMPSHIRE, STATE OF	422-14 / RT 9 BUFFER LOT	1.2				
NEWBY, JOHN R. & RENEE I.	126-01 / DCR LAND	20.0		115,700		1,147
NICHOLAS, JOSEPH T &	126-10 / WF, DB LOT, BLDGS	0.6		47,750		473
NICHOLS, CECIL & ULdene, HEIRS	418-09 / MLE LOT 13B4U1	0.2		450	1	4
NICHOLS, CECIL & ULdene, HEIRS	418-07 / MLE LOT 11B4U1	0.1		250	1	2
NICHOLS, CHESTER	105-17 / WF, HL LOT, BLDGS	1.3		213,500		2,116
NICHOLS, CHESTER	105-31 / HL LOT	0.4		13,350		132
NICHOLS, MILDRED J	121-05 & 06 / WF, FRMN LOT 1,2, BLDGS	0.5		127,750		1,266
NICOLETTI, RICHARD A &	137-53 & 54 / WF, GL LOT, BLDG	0.6		168,000	18	1,665
NORCROSS, ARTHUR C & JOAN M	137-75 / OFF NSR LOT	0.4		8,200	1	81
NORTON, SARAH H & HANSON,	420-31 / RT 123 LOT, BLDGS	1.9		89,500		887
NUNES, AGOSTINHO N. & BAIR,	120-14.3 / B/P LOT 30.1	2.8		194,700		1,929
O'DELL, PATRICIA & CURTIS	414-07.6 / CPW LOT 6	5.1		31,750		315
OBRIEN, MARIE E	105-44 / SHR LOT, BLDGS	0.7		96,900		960
OBRIEN, MAURICE E, JR	418-21 / MLE LOT 11B7U3	0.2		400	1	4
OBRIEN, ROBERT V & ANN H	135-36 / WF, TFD LOT K1, BLDGS	0.2		139,250		1,380
OFFENERG, SERGEY P	115-59 & 60 / WF, SLE LOTS 36,37, BLDG	1.2		155,900		1,545
OJA, WAINO	102-030 & 031 / HLS LOTS S96, S97, BLDG	0.5		19,400		192
OKE, GARY R & REBECCA	117-11 / HLD LOT 20	1.4		12,700		126
OKE, GARY R & REBECCA	117-12 / SLE LOT 13, BLDG	0.9		58,000		575

TOWN OF STODDARD VALUATION AND TAXES

OWNER OF RECORD	TAX MAP # / DESCRIPTION	ACRES	CUR U ACRES	TOTAL VALUE	FLG DIST TAX	NET TAX
OKE, GARY R & REBECCA	117-13 / HLD LOT 21	0.9		11,100		110
OKE, GARY R & REBECCA	117-14& 15 / SLE LOT 11	1.8		15,100		150
OKE, GARY R & REBECCA	126-53 / "MILL VILLAGE STORE"	0.7		92,500		917
OLEYAR, GEORGE J, JR & DONNA	106-12 / HLD LOT 310	3.0		15,300		152
OLSON, ALBERT F. & RENICE E.	102-099 TO 102 / HLS LOTS S275-S278	0.7		16,350		162
OLSON, BETSY N	134-42 / WF,JP LOT	0.4		12,200		121
OLSON, BETSY N &	135-22& 23 / RT 1123 LOTS,BLDG	0.2		75,200		745
ONEILL, EDWARD M & STEPHANIE	116-03 / SLE LOT 314	0.5		8,850		88
OPIDEE, MARIE E.	116-35 / HLD LOT 89	1.6		12,950		128
OPIDEE, MARIE E.	116-36 / HLD LOT 88	1.5		11,400		113
ORMON, M DALE & MARY J	101-097 TO 099 / WF,HLS	0.5		139,900		1,386
ORMOND, JEREMIAH J &	118-33 / SLE LOT 6,BLDG	0.9		52,800		523
OSENGA, WILLIAM, JR	412-08 / RT 9 LOT,BLDGS	4.4		55,650		451
OSTROWSKI, EDWIN J & VITA M	133-16 / WF,TFD LOT D6,BLDG	0.6		115,650		1,146
OSULLIVAN, JOSEPH W & TERESA	121-07 / WF,FRMN LOT 3,BLDGS	0.4		122,600		1,215
OSULLIVAN, JOSEPH W & TERESA	121-22-4 / FRE LOT 15	2.1		26,400		262
OUELLETTE, ROLAND W.	122-17 / WF,WHY LOT 12,BLDGS	0.5		119,300		1,182
OWNER UNKNOWN	408-29 / OFF RT. 123	0.9		1,400		14
PAGE, LEANDER III	118-01 / WHY LOT 40	3.4		22,300		221
PAGNIUCCI, DAVID J. & SANDRA	138-11 / WF,GL LOT,BLDGS	0.7		245,000	26	2,428
PAINE, RONALD E	126-04 / WF,DB LOT	0.4		2,750		27
PALMER, STEPHEN D. & KARLA	128-03 / 1834HOUSE, LOT	4.4		152,000		1,506
PALMIERI, PATRICK	116-20 / HLD LOT 100	1.8		15,350		152
PALMIERI, PATRICK	116-21 / HLD LOT 99	1.6		12,300		122
PANCIERA, NEIL	411-11.7 / SBA LOT 1	12.5		46,000		456
PANTINA, ROSARIO & MARIA	122-09 / WHY LOT 30B,BLDGS	0.7		50,250		498
PARADIS, ROLAND A.	107-12 / HLD LOT 303	7.6		25,750		255
PARADISE VALLEY ENTERPRISES,	418-46 / MLE LOT 1485U3,CAMP	0.1		1,350	2	13
PARADISE VALLEY ENTERPRISES,	418-45 / MLE LOT 1585U3,CAMP	0.1		10,000	1	99
PARADISE VALLEY ENTERPRISES,	418-01 / BACKLAND	17.0		17,850		177
PARKER, CATHERINE W	113-54 / LTBY LOT L14,BLDGS	0.7		84,550		838
PARKER, CATHERINE W	113-55 / LTBY LOT	0.3		8,450		84
PARKER, JAMES E	131-26 / MRDGH LOT 16,BLDGS	0.5		69,500		689
PARROT, TED & PAMELA,	132-16 / WF,M&A LOT 3,BLDG	1.4		141,050		1,398
PARTELLO, PEGGY A.	117-25 / HLD LOT 57, BLDGS	2.2		92,700		919
PATNODE, DOROTHY A	137-12 / WF,RT 9,GL LOT,BLDGS	0.1		92,200	5	368
PATTERSON, RICHARD W &	127-32& 33 / WF AND RD LOTS,BLDGS	0.4		132,300		1,311
PEATE, KENNETH & LESLIE	106-04 / HLD LOT 304,BLDG	3.8		129,500		1,183
PEDRO, JOSEPH E, JR. & AMY	122-07 / WHY LOT 28A,BLDGS	1.4		59,950		594
PEETS, KEVIN B. & DENISE A.	137-34 / SBR/NSR LOT,BLDG	0.1		81,900	9	812
PEFFERS, WILLIAM F, LAURETTE	102-088 / WF,HLS LOT S218,BLDGS	0.3		76,450		758
PELLEGRINO, DENNIS P & SERIK	115-50 / MALLARD ISLAND, BLDGS	3.2		275,600		2,731
PELLETIER, GERALD M	411-13 / OAR LOT,BLDGS	5.1		75,000		743
PELLETIER, ROGER R & RENA C	115-56 / WF,SLE LOT 41,BLDG	0.4		198,650		1,969
PEPPIN, NORMAN A & LIANE S	101-003& 004 / HLS S109& S110,BLDGS	1.0		52,200		517
PEREIRA, JOSE S	115-02 / HLD LOT 83	1.3		10,450		104
PEREIRA, JOSE S	116-37 / HLD LOT 87	1.6		15,600		155
PEREIRA, JOSE S	119-43 / WF,PENINSULA	0.6		31,550		313
PERKINS, MICHAEL A. &	420-12 / RT 9 LAND, BLDGS	5.1		143,500		1,422
PERKS, WAYNE & JOANNE	113-48 / CARR LOT 13C,SHED	0.2		12,150		120
PERKS, WAYNE & JOANNE	113-50 / CARR LOT 14C, BLDGS	0.4		102,950		1,020
PERRON, ROBERT F & SUZANNE F	101-064 / WF,HLS LOT S43,BLDG	0.2		66,500		659
PERRY, E RONALD & HANSON,	414-01 / DODGE LAND (1/2 INT) WITH		54.0	1,350		13
PESSIN, JOSEPH & ROSE	418-100 / MLE LOT 2B3U2	0.2		450	1	4



TOWN OF STODDARD VALUATION AND TAXES

<u>OWNER OF RECORD</u>	<u>TAX MAP # / DESCRIPTION</u>	<u>ACRES</u>	<u>CUR U ACRES</u>	<u>TOTAL VALUE</u>	<u>VIG DIST TAX</u>	<u>NET TAX</u>
PETERSON, ALFRED C	408-22 / RT 123 LAND,BLDGS	71.0		129,550		1,284
PFUNDSTEIN, GEORGE A	104-19 / WF,CARR LOTS 3,11A	0.4		96,800		959
PHALON, ROBERT W & PHYLLIS D	121-08 / WF,FRMN LOT 4,BLDGS	0.3		119,450		1,184
PHANEUF, ROGER K. & CINDY J.	123-05 / WHTY LOT 42	3.9		25,950		257
PHELAN, LINDA E & ALAN P	421-15 / BBR LAND	40.0		72,250		716
PHELPS, JANETTE & TIMOTHY	420-32 / RT 123 LOT,MH,SHEDS	0.5		55,900		554
PHELPS, TIMOTHY P. & NORA	107-23 / HLD LOT 215,BLDG	1.3		66,600		660
PHELPS, TIMOTHY P. & NORA	107-24 / HLD LOT 214	1.0		17,300		171
PHELPS, TIMOTHY P. & NORA	111-01 / HLD LOT 216	2.6		13,850		137
PHELPS, TIMOTHY P & NORA ANN	129-02 / MSR LOT,BLDGS	0.7		101,200		1,003
PHILBRICK, STEVEN A &	419-10 / CNTY RD LAND,BLDGS	5.1	10.0	111,825		1,108
PHILLIPS, DAVID J.	135-41 TO 43 / TFD LOTS (1/9 INT)			3,350		33
PHILLIPS, DAVID J.	135-49 / BEACH (1/9 INT)			2,000		20
PHILLIPS, DAVID J.	135-53 / WF,TFD LOT L6,BLDGS	0.1		95,600		947
PHILLIPS, DAVID J.	135-54 / WF,TFD LOT L11	0.2		9,100		90
PHILLIPS, LAURA J	122-25 / WF,WHTY LOT 4,BLDG	1.4		128,600		1,274
PHILLIPS, WILLIAM &	104-09 / WF,BUT LOT 3,BLDGS	2.1		107,150		1,062
PHILLIPS, WILLIAM D &	104-07& 08 / WF,BUT LOT 1,BLDG	3.6		150,100		1,487
PICKERING, BRIAN L	408-23 / RT 123 LAND,BLDGS	10.0		78,750		780
PIEHL, GEORGE W & EMILY	411-01 / CPR/MST LAND,BLDGS	305.0	28.5	71,750		721
PIKE, RICHARD, SR.	115-33& 34 / SLE LOT 55,54,BLDGS	0.6		48,800		484
PINCIARO, ANTHONY F & CLAIRE	125-08 / WF,ZR LOT,BLDG	0.9		145,050		1,437
PINCIARO, ANTHONY F. & CLAIRE	125-05 / ZR LOT	0.6		4,950		49
PISANI, JOSEPH J	112-07 / HLD LOT 326,BLDG	1.2		77,700		770
PLANTE, AVIS M E	106-13 / HLD LOT 309,BLDGS	2.8		60,350		400
PLAUT, MARY H.	138-13& 46 / WF,GL LOT,BLDGS	2.3		201,600	21	1,998
PLOTTS, GERALDINE M	401-01 / LOT-STODDARD/MARLOW TL	0.6		1,250		12
PLOTTS, GERALDINE M	408-13 / QUEEN ST LOT,SHED	4.5		6,850		68
PLOTTS, GERALDINE M	408-14 / QUEEN ST LOT	6.8		9,200		91
PLOTTS, GERALDINE M	408-15 / QUEEN ST LOT	20.9		6,900		68
PLOTTS, GERALDINE M.	408-28 / OFF RT. 123	1.6		2,400		24
POLDERMAN, BRUCE L.	112-02 / HLD LOT 321	7.1		33,850		335
POLIFRONE, JOHN & LUCILLE K	131-21 / MRDGH LOT 4,BLDGS	0.3		76,450		758
POLIFRONE, LUCILLE & JOHN	131-44 / MRDGH LOT 7,BLDGS	0.2		38,800		385
POLLARD, KENNETH A.	126-32 / WF,M&A LOT 5,BLDG	2.2		124,450		1,233
POLLOCK, JAMES R	125-27 / SHR LOT,BLDGS	1.2		64,700		641
POLLOCK, ROBERT A & JEAN M	102-067 TO 069 / WF,HLS	0.5		89,500		887
POLLOCK, ROBERT A & JEAN M	102-109 / HLS LOT S285	0.2		8,250		82
POLOCZANSKI FAMILY NOMINEE	126-62 / WF,STN RD LOT,BLDG	0.1		61,250		607
POLOCZANSKI FAMILY NOMINEE	126-63 / WF,STN RD LOT	0.1		36,200		359
PORTER, GEORGE L; REALTY, INC	127-50& 51 / WF AND RD LOTS,BLDGS	0.5		100,100		992
PORTERFIELD, JOHN M.	114-09 / WF,B&E LOT 7,BLDG	2.1		282,950		2,804
POST, IRVING & BETTY	109-01 / HLD LOT 296	2.8		11,800		117
POTHIER, LEANDER S & AMY P	110-25 / HLD LOT 63	2.0		16,450		163
POTTER, JAMES D & PATTI A	126-58 / WF,STN RD LOT 4,BLDG	0.1		75,050		744
POWER, HARRY R & BEVERLY A	408-01 / RT 123 LOT,BLDGS	3.0		162,200		1,607
PRACON, HELEN M	124-10 / WF,LSU LOT 5,BLDG	0.3		117,300		1,162
PRATT, BRADLEY C & BRIAN	422-20.3 / PRATT LOT 3 ANYTIME	5.0		115,050		1,140
PRATT, BRADLEY C &	422-05 / RT 9 LAND, BLDGS	10.8		195,050		1,933
PRATT, BRADLEY C. & DENISE C.	134-13 / TFD LOT J12 & 13A	0.3		19,950		198
PRATT, BRADLEY C & DENISE C;	134-15 / TFD LOT J13	0.1		53,800		533
PRATT, BRADLEY C & DENISE C;	422-05 / RT 9 LAND, BLDGS	14.9		123,600		1,225
PRATT, BRADLEY C, JR & DENISE	422-20.1 / PRATT LOT 1	5.0		24,850		246
PRATT, BRIAN C & SANDRA L	422-20.2 / PRATT LOT 2, MH	6.3		107,250		1,063

TOWN OF STODDARD VALUATION AND TAXES

<u>OWNER OF RECORD</u>	<u>TAX MAP # / DESCRIPTION</u>	<u>ACRES</u>	<u>CUR U ACRES</u>	<u>TOTAL VALUE</u>	<u>VLG DIST TAX</u>	<u>NET TAX</u>
PRATT, CHARLES F	422-2.2 / RT 9	11.0		35,600		353
PRATT, CHARLES F & MARY M	422-01 / RT 9 LOT, BLDGS	5.1		102,800		1,019
PRATT, HOWARD	137-10 / WF, RT 9, GL LOT, BLDGS	0.1		88,900	10	881
PRESCOTT, GREGG S & GAIL A	120-08.2 / WF, FRE LOT 11	1.5		68,850		682
PRESTIA, ARTHUR B & VAN	114-15 / SHR LOT, BLDGS	2.3		145,700		1,444
PRICE, BONNIE	133-21 / WF, TFD LOT E4	1.0		89,800		890
PRICE, BONNIE	134-05 / TFD LOT J4	1.3		26,200		260
PRICE, BONNIE	419-13.2 / PARCEL A		25.5	2,225		22
PRICE MD, TREVOR R P	136-20 TO 22 / WF, TFD LOTS A1, A2, A6A	0.9		71,550		709
PRICE MD, TREVOR R P	136-26 / TFD LOT A6	0.3		10,850		108
PRICE MD, TREVOR R P	413-2.2 / PARCEL B		52.0	1,350		13
PRIEST, DORMAN E	103-06 / WF, HL LOT, BLDGS	3.3		208,700		2,068
PRIEST, RUTH	137-23 / BRK WF, BACKLOT	0.0		1,700		17
PROCTOR, DANIEL C, TRUSTEE	101-020 / WF, HLS LOT S51, BLDGS	0.2		59,350		588
PROCTOR, DANIEL C, TRUSTEE	101-021 TO 023 / WF, HLS S2, S3, S4, BLDGS	0.9		136,850		1,356
PROHASKA, CHARLES R & ELLEN	124-25 & 26 / LSU LOT 44, BLDGS	0.5		141,600		1,403
PROVOST, ROBERT & ARLENE M	115-05, 06, 10 / SLE LOTS 11, 11A, 12, BLDG	1.9		51,500		510
PROVOST, ROBERT & ARLENE M	115-08 / SLE LOT	0.3		500		5
PROVOST, ROBERT & ARLENE M	115-11 & 12 / SLE LOTS 14, 14A	0.8		3,700		86
PRUNIER, PAUL A & KATHLEEN P	102-009 / HLS LOT S77	0.2		12,250		121
PRUNIER, PAUL A & KATHLEEN P	102-010 / HLS LOT S78	0.2		13,750		136
PRUNIER, PAUL A & KATHLEEN P	102-047 / WF, HLS LOT S65, BLDGS	0.2		124,200		1,231
PRUNIER, PAUL A & KATHLEEN P	102-048 / WF, HLS LOT S66, BLDG	0.2		83,600		828
PUBLIC SERVICE CO OF NH	127-52 / ELEC LINES AND RD LOT			940,200		9,317
PURDON, ROBERT E & NANCY R	105-07 & 08 / WF, CARR TK 1, 2, MARINA	0.1		45,950		455
PURDON, ROBERT E & NANCY R	105-24 / CARR TRK 3	0.0		550		5
PURDON, ROBERT E & NANCY R	105-45 / CARR TRK 4, BLDGS	1.5		101,000		1,001
PUTNAM, NATHAN & BARBARA	408-11.2 / DOE RD. LOT	6.3		10,200		101
PUTNAM, PATRICIA E & NATHAN	408-11.1 & 12 / QUEEN ST LAND, BLDG	20.6		66,750		561
QUEREUX, ALFRED E & EDITH	136-27, 28, 30, 31 / WF, TFD	1.5		153,000		1,516
QUIMBY, JAMES C. & NANCY O.	122-30 / WF, LOT 25, BLDGS	0.2		83,650		829
QUIST, OLIVER P & MURIEL M	136-05 TO 07 / WF, TFD LOTS M6, M7, BLDGS	1.9		193,200		1,815
RADIMSKA, OLGA	135-03 / RT 123 LOT, BLDGS	0.1		46,400		460
RAFTER, ROSEMARY	138-08 / WF, GL LOT, BLDG	1.0		221,200	23	2,192
RALLO, ANGELINA F	133-15 / WF, TFD LOT D5, BLDG	0.5		102,150		1,012
RAMIREZ, ROBERT R.	120-15 / HLA LOT 19	1.6		115,350		1,043
RANDALL, ALISON	134-16 / RT 123 LOT, BLDGS	0.6		86,950		862
RASI, RONALD T & HELEN A	127-24 / WF AND RD LOT, BLDGS	0.6		103,000		1,021
RAUDONIS, SOPHIE	421-22 / BBR LAND, BLDGS	23.0		52,400		519
RAUDONIS, SOPHIE	421-24 / BBR LOT	1.1		10,300		102
RAYMOND, STEPHEN A.	120-14.2 / B/P LOT 30	1.0	13.0	111,525		1,005
READ, JON & ANNETTE	420-13A / BLDGS ONLY (READ LAND)	2.3		53,750		533
READ, WALTER & JOAN	420-13 / RT 9 LAND, BLDGS	12.6		168,500		1,670
RECK, PAUL C & NANCY B	127-13 / AND RD LOT	0.7		17,150		170
RECK, PAUL C & NANCY B	127-14 / AND RD LOT	0.5		14,100		140
RECK, PAUL C & NANCY B	127-31 / WF AND RD LOT, BLDG	0.5		126,150		1,250
REDFIELD, KAREN	131-34 / MRDGH LOT 26	0.3		8,050		80
REDFIELD, KAREN	131-38 & 38.1 / MRDGH LOT 25, BLDGS	0.3		108,750		1,078
REDFIELD, KAREN	131-39 / MRDGH LOT 12	0.9		21,550		214
REDFIELD, TED A.	109-02 / HLD LOT 297	2.1		10,250		102
REED, RAYMOND E	422-19 / RT 9 LAND, MH	16.0		59,800		593
REEKSTIN, WILLIAM F, ESTATE	139-28 & 33 / WF, CW LOTS, BLDGS	0.2		150,700	17	1,493
REGENSBURGER, ALBERT F, JR &	107-18 / HLD LOT 147	1.5		16,100		160
REGENSBURGER, ALBERT F, JR &	108-26 / HLD LOT 241	1.1		12,300		122

TOWN OF STODDARD VALUATION AND TAXES

<u>OWNER OF RECORD</u>	<u>TAX MAP # / DESCRIPTION</u>	<u>ACRES</u>	<u>CUR U ACRES</u>	<u>TOTAL VALUE</u>	<u>VLG DIST TAX</u>	<u>NET TAX</u>
REGINA, RICHARD	102-045 / WF,HLS LOT 563,BLDG	0.1		88,950		881
REID, LORETTA	113-70 / LTBY LOT L2A	0.1		100		1
REID, LORETTA	113-73 / LTBY LOT L2	0.8		20,700		205
REILLY, EILEEN M	424-10 / ARKWD LOT 9	5.1		38,600	4	383
REILLY, EILEEN M	424-33 / ARKWD LOT 14	10.2		56,800	6	563
REILLY, STEVEN A	418-38 / MLE LOT 15B4U3,CAMP	0.1		20,550	2	204
REMILLARD, FRANCIS P &	136-37 / WF,TFD LOT B2	0.6		47,250		468
REVICKI, ALBERT P & DELORES T	109-08 / SDC LOT 267	1.7		16,150		160
REYNOLDS, ALAN P.	107-06 / HLD LOT 211	2.9		24,550		243
REYNOLDS, ELMER A, JR	126-07 / WF,DB LOT	0.2		8,650		86
REYNOLDS, ELMER A, JR	126-08 / WF,DB LOT,BLDGS	0.7		45,850		454
RICEOPPO, LAWRENCE E	115-20 / SLE BACKLOT 17A	0.5		700		7
RICHER, EVERETT	422-06 / OCR LAND	14.6		88,450		877
RICHER, EVERETT	422-07 / OCR LAND, BLDGS	15.0	153.6	193,650		1,819
RICK, MARC D. & CAROLYN J.	112-16 / WF,HLD LOT 332	1.0		156,600		1,552
RICK, MARC D & CAROLYN J	113-62 / LTBY LOT L10	0.7		25,950		257
RICKER, DENNIS A & LYNDA S	102-072 & 073 / WF,HLS LOTS S234,S233	0.2		27,350		271
RICKER, DENNIS A & LYNDA S	102-105 / HLS LOT S281	0.2		2,050		20
RIDEL, JEROME F. & KAREN T.	121-03 / WF, FRMN LOT,SHED	0.6		130,950		1,298
RIDEL, JEROME F. & KAREN T.	121-17 / FRMN LOT E	0.6		14,450		143
RIESENBERG, JEROME C &	419-041 / CNTY RD LOT	5.4		183,800		1,821
RIESENBERG, JOHN J, JR &	421-06 / GRAY LOT 5,BLDGS	12.4		157,150		1,457
RINGLAND, VERA ESTATE	420-20 & 25 / OKCR LAND		71.0	8,875		88
RIOUX, WILLIAM E & CYNTHIA J	139-20 / CW LOT	0.3		38,100	4	378
RIOUX, WILLIAM J & GRACE,	139-16 & 17 / CW LOTS,BLDGS	0.3		119,150	13	1,081
RIPLEY, ELIZABETH K,	138-03 & 51 / WF,GL LOT,BLDGS	5.3		312,550	33	3,097
RIPLEY, ELIZABETH K.,	138-06 / NSR LOT	1.5		23,350	3	231
RIPLEY, SALLY	138-02 & 52 / WF,GL LOT,BLDGS	1.5		192,250	20	1,905
RITCHIE, KENNETH & CAROLYN	132-15 / WF,M&A LOT 2	0.9		51,000		505
RITCHIE, KENNETH H & BARBARA	132-14 / WF,M&A LOT 1,BLDGS	1.2		122,850		1,217
RITCHIE, KENNETH H & BARBARA	132-17 / M&A LOT 4	2.5		18,550		184
RIVERS, HAROLD, JR	118-13 / WHTY LOT 23,SHED	0.6		19,600		194
RIVERS, TIMOTHY M & MARY E	113-64 / LTBY LOT L8,BLDG	1.1		89,600		888
ROBBINS, KEVIN M. & DEBRA L.	139-04 & 09 / CW LOTS,BLDGS	0.3		98,250	11	974
ROBIDOUX, ARLENE F	137-42 / SBR LOT,BLDGS	0.1		78,900	9	782
ROBILLARD, VIRGINIA	117-16 / HLD LOT 22	1.4		14,050		139
ROBINSON, DONALD J & JEAN M	110-14 / HLD LOT 279,BLDG	1.7		79,550		788
ROCKWELL, EARL A & BARBARA	420-28 / RT 123 LOT, BLDGS	3.1		136,150		1,349
ROENTSCH, E. GEORGE & MARY	126-64 & 65 / WF,STN RD LOT,BLDGS	0.3		175,450		1,739
ROENTSCH, E. GEORGE & MARY	126-66 / STN RD LOT	0.4		6,250		62
ROENTSCH, FREDERICK P.	126-41 / WF,SHR LOT,BLDGS	1.3		114,400		1,134
ROHR, THOMAS & JOAN	106-07 / HLD LOT 315,BLDG	3.03		62,100		615
ROKES, STEPHEN J. & DIANA L.	420-17 / OKCR LOT, BLDG	4.5		112,900		1,119
ROKES, STEPHEN J. & DIANA L.	420-27 / OKCR LOT	0.4		900		9
ROSA, ANTONIO & RAFAELA	112-01 / HLD LOT 322	6.3		23,250		230
ROSEN, DANIEL D & ROYEA,	102-002 & 055 / WF,MER LOT 2,BLDG	6.3		60,400		599
ROSEN, RICHARD S. WILLIAM S.	135-32 / WF,TFD LOT K5,BLDGS	0.2		117,200		1,161
ROSLEY, THOMAS E.	113-53 / LTBY LOT L6,BLDGS	1.3		87,450		867
ROSPLOCH, JOHN M & JOANNE	116-16 / HLD LOT 45	1.6		12,950		128
ROSS, DANIEL & WALLACE,	101-075 / WF,HLS LOT 554,BLDGS	0.2		95,900		950
ROSS, PAMELA J.	419-12 / CNTY RD LAND	16.9		113,550		1,125
ROSS, SCOTT, JESSE, KERI;	134-32 / WF,RT 123 LOT,BLDGS	1.0		183,650		1,820
ROSS, WILLIAM F & KATHERINA E	107-08 / HLD LOT 209	1.4		11,100		110
ROULEAU, JEFFREY A. &	419-8.1 / L/O JUNIPER HILL RD.	6.3		42,400		420

TOWN OF STODDARD VALUATION AND TAXES

<u>OWNER OF RECORD</u>	<u>TAX MAP * / DESCRIPTION</u>	<u>ACRES</u>	<u>CUR U ACRES</u>	<u>TOTAL VALUE</u>	<u>FLG DIST TAX</u>	<u>NET TAX</u>
ROWAN, MELVYN & ARLENE	418-17 / MLE LOT 9B7U1	0.1		300		3
ROWEHL, EDWIN F, TRUSTEE	125-17 / WF,WLKR RD LOT,BLDG	0.4		103,150		1,022
ROWELL, ELIZABETH	137-17 / WF,RT 9,GL LOT,BLDG	0.1		83,900	9	831
ROY, GORDON P	126-09 / WF,DB LOT,BLDGS	0.2		44,650		342
ROY, LEONARD	135-24 / RT 123 LOT	0.2		24,200		240
ROY, ROGER G & THERESA C,	136-34 / WF,TFD LOT B1,BLDG	0.4		103,750		928
RUMRILL, ALAN F & KIMBERLY A	410-07 / SCHOOL ST LOT,BLDG	6.0		145,200		1,439
RUMRILL, FRANCES P	137-77 / RT 9 LOTS,BLDGS	0.5		56,900		564
RUMRILL, FRANCES P	415-36 / WF,CP LOT	1.7		36,350		360
RUMRILL, FRANCES P	423-02 / CONANT PASTURE, (CE)		99.0	1,425		14
RUMRILL, FRANCES P	423-04 / BACKLDOFF NSR (CE)	11.3		9,550		95
RUMRILL, FRANCES P	137-76 / RT 9 LOTS	1.1		11,900		118
RUMRILL, FRANCES P	137-78 / NSR	1.3		25,650	3	254
RUMRILL, FRANCES P &	415-04 / BACKLAND OFF CPR	15.0		19,800		196
RUMRILL, FRANCES P &	415-03 / BACKLDOFF CPR	79.0		45,950		455
RUMRILL, ROBERT R	415-02 / BACKLAND	14.7		17,000		168
RYDER, DALE, WENDY & DALENE	116-17 / HLD LOT 44	2.0		12,750		126
RYDER, DALE, WENDY & DALENE	116-18 / HLD LOT 45	2.1		12,900		128
RYLANDER, WILLIAM & PATTI	101-067 / WF,HLS LOT S46,BLDG	0.2		57,100		566
SAINT LAWRENCE, PEARL H	110-09 / HLD LOT 286A,BLDGS	1.6		28,200		279
SAINT LAWRENCE, PEARL H	110-10 / HLD LOT 285	2.2		18,050		179
SAINT PIERRE, JEAN & JEANETTE	137-63 / NSR LOT,BLDGS	0.7		169,750	19	1,682
SAITAS, ALEXANDER J & ANNE N	119-11 / SLE LOT B1	0.3		7,550		75
SALESKI, EDMUND J & VIRGINIA L	135-10& 11 / RT 123 LOTS,BLDGS	0.3		95,850		950
SALESKI, EDMUND J & VIRGINIA L	135-33 / WF,TFD LOT K4 (ROW)	0.0		1,900		19
SANDERS, HELEN W	105-10, 25, 26 / WF,HL LOT,BLDG	0.5		25,550		253
SANDERS, HELEN W	112-10 / WF,SNDRS TRK 1,BLDGS	3.0		144,450		1,431
SANDERS, HELEN W	113-67 / HL LOT, BLDG	0.5		62,500		619
SANDERS, SANDY E	112-04 / WF,HLD LOT,BLDG	1.1		109,850		1,089
SANTONOCETO, PHILIP, TRUST	101-026 TO 029 / WF,HLS 56 TO 59,BLDGS	1.2		142,550		1,214
SARCIONE, JOSEPH A & BONITA	127-07 / AND RD LOT,BLDGS	0.9		105,050		1,041
SARCIONE, SHANNON J.	132-10 / IP LOT	0.0		150		1
SARGENT, ARTHUR	114-12 / SHR LOT, BLDG	1.8		115,000		1,040
SAUNDERS, ROBERT M.	116-04 / SLE LOT 315	0.4		8,500		84
SAUNDERS, ROBERT M.	118-53 / HLD LOT 24,25,26& 27	1.6		26,800		266
SAUNDERS, ROBERT M &	116-05 / HLD LOT 29	1.1		12,950		128
SAUNDERS, ROBERT M &	116-06 / HLD LOT 28,BLDG	1.3		115,550		1,145
SAWISKI, P PAUL & MARY	101-68& 69 / HLS LOTS S47& S48	0.5		135,350		1,341
SAWYER, BRIAN V.	110-36 / HLD LOT 61	1.2		17,450		173
SAWYER, DAVID A & KATHLEEN	101-084& 085 / WF,HLS S212,S211,BLDGS	0.4		114,950		1,139
SAWYER, DAVID A & KATHLEEN	101-118 TO 121 / HLS LOTS S311 TO S314	0.7		15,100		150
SAWYER, PHYLLIS C & THIBAUT,	414-06.1 / CPR LAND,BLDGS	5.8	42.0	158,125		1,567
SAWYER, PHYLLIS C & THIBAUT,	415-23.2 / WF,CP LOT	0.0		5,200		52
SAWYER, PHYLLIS C & THIBAUT,	415-23.1 / WF,CP LOT	0.2		31,250		310
SAWYER, TYLOR E. JR.	110-37 / HLD LOT 60	1.7		19,900		197
SAWYER, TYLOR & HEAFEY,	110-35 / HLD LOT 62	2.1		32,950		327
SCANLON, WILLIAM J. & JEANNE	126-49 / WF,ZR LOT,BLDGS	0.2		83,400		826
SCANLON, WILLIAM J. & JEANNE	126-44 / ZR LOT,BLDG	0.3		13,450		133
SHELLENS, EDWARD J &	115-21 / SLE LOT 17	0.5		8,200		81
SCHERER, WALTON S &	115-01 / SLE LOT 6,BLDG	0.5		50,250		498
SCHERER, WALTON S &	115-51 / WF,HLD LOT 115B	1.1		63,300		627
SCHERER, WALTON S &	119-08 / HLD LOT 84	1.2		14,000		139
SCHILLEMAT, EDWARD R & RITA	102-007& 008 / HLS LOT S75,S76,BLDG	0.3		36,750		364
SCHIMENZ, ROBERT	113-19 / WF,CARR LOT 7A,BLDGS	3.4		135,400		1,342



TOWN OF STODDARD VALUATION AND TAXES

<u>OWNER OF RECORD</u>	<u>TAX MAP # / DESCRIPTION</u>	<u>ACRES</u>	<u>CUR U ACRES</u>	<u>TOTAL VALUE</u>	<u>VL6 DIST TAX</u>	<u>NET TAX</u>
SCHLEY, FRED JAY & VERONICA	104-01 / WF,HL LOT, BLDGS	0.4		69,600		690
SCHLEY, FRED JAY & VERONICA	104-02 / WF,HL LOT, BLDGS	0.6		116,000		1,150
SCOTT, JUDY & NATHAN, ALLEN	113-66 / LTBY LOT L6,BLDGS	1.3		71,950		713
SEABURY, KENDALL MICHAEL &	125-02 / SHR LOT, BLDG	1.5		44,050		437
SEAMAN, ROBERT F & KATHRYN	132-06 / WF,IP LOT,BLDG	0.6		57,800		573
SEAMAN, ROBERT F & KATHRYN	132-08 / IP LOT	0.1		800		8
SEAVER, LANNEY R & JUDITH G	113-25 & 26 / CARR LOTS 12CND, BLDG	0.5		145,300		1,440
SEAVER, LANNEY R & JUDITH G	113-49 / CARR LOT 13D,BLDG	0.2		26,300		261
SECCO, JOHN J & DOROTHY S	126-20 / WF,RT 123 LOT,BLDGS	1.5		219,700		2,077
SELINES, FELIX E & NATALIE B	117-08 / HLD LOT 42	1.4		11,400		113
SEMSEL, MARY E. ET AL	122-23 / WF,WHTY LOT 6,BLDGS	0.7		131,100		1,299
SERBENT, WALTER F & JANE K	112-21 / WF,HLD LOT 336	2.9		51,000		505
SERBENT, WALTER F & JANE K	112-22 / HLD LOT 339	2.5		12,700		126
SERBENT, WALTER F & JANE K	112-23 / WF,HLD LOT 340,BLDG	2.7		114,250		1,132
SEVEN TRUST, THE	115-66,67 & 84 / WF,HLD LOT 107A,107B	2.6		120,400		1,193
SEVERENCE, ALFRED T &	418-37 / MLE LOT 14B4U3	0.1		350	1	3
SHANK, CEDWARD &	421-26 / BBR LAND,BLDG	2.0	18.0	76,475		758
SHARP, RICHARD D & SUSAN P	122-05 / WHTY LOT 56	3.3		8,600		85
SHARPE, ROBERT M, III & KAREN	411-11.5 / SBA LOT 3, BLDG	5.1		128,750		1,276
SHATTUCK, FRANZ C.	131-14 / RT 123 LOT	4.3		23,500		233
SHEA, SHAWN C & SUSAN B	128-05 / RT 123 LOT,BLDGS	6.3		206,900		2,050
SHEPARD, E.; GERMAINE, JANET	127-30 / WF,AND RD PENN,BLDG	0.9		139,950		1,387
SHIA, WEI LEE & MARY K	113-59 / LTBY LOT L11,BLDGS	0.7		116,250		1,152
SIEGAL, JEFF R & EILEEN B	116-12 / HLD LOT 49,BLDG	1.9		57,450		569
SILVIA, ANTHONY & MARY M	122-35 / HL LOT, BLDG	0.2		57,600		571
SIMBOLI, ANTHONY J.	136-43 / WF,TFD LOT B7,BLDGS	1.0		141,800		1,405
SIMINO, REGINALD J. & MARIAN	139-14 & 15 / CW LOTS,BLDGS	0.3		93,850	10	930
SIMONETTI, ALEXANDER	139-18 & 19 / CW LOTS,BLDG	0.3		122,150	13	1,211
SINCLAIR, ALICIA G	113-57 / LTBY LOT L4, BLDG	0.7		70,100		695
SINDONI, ELIZABETH	111-20 / HLD LOT 131	1.6		14,450		143
SINDONI, ELIZABETH	111-21 / HLD LOT 132	1.0		12,000		119
SINDONI, ELIZABETH	111-27 / HLD LOT 158	1.6		14,500		144
SIROIS, JOHN A & LUCIA A	130-18 / WF,DB LOT,BLDG	0.2		41,300		409
SKIDMORE, ALFRED J	138-38 / SPRCLD LOT 1,BLDG	0.7		152,250	17	1,509
SLEPIAN, JEAN	127-04 / RT 123 LOT,BLDGS	4.4		100,400		995
SMALL, JAMES C, JR &	139-27 & 34 / WF,CW LOTS	0.2		60,350		598
SMALLEY, JON M & GERALDINE M	119-24 / WF,JLD LOT 24,BLDG	0.3		133,950		1,327
SMITH, BRUCE M. & NANCY E.	135-09 / RT 123 LOT,BLDGS	0.4		72,650		720
SMITH, CARL J & LINDA B	111-33 / HLD LOT 140	1.7		12,950		128
SMITH, DALE E & DEBORAH J	110-15 / HLD LOT 279A,BLDG	3.7		81,300		806
SMITH, DALE E & DEBORAH J	110-16 / HLD LOT 276B	2.6		800		8
SMITH, DALE E & DEBORAH J	110-17 / HLD LOT 278	2.3		2,300		23
SMITH, DALE E & DEBORAH J	110-18 / HLD LOT 277	2.5		12,700		126
SMITH, ROBERT A	421-10 / RTS 9/123 LOT,BLDGS,1MH	1.5		89,300		785
SMITH, ROSS G, III & MARY A	112-05 / WF HLD LOT 324	1.9		46,000		456
SMITH, SANDRA	102-050 & 051 / WF,HLS S68,S69,BLDG	0.4		103,200		1,023
SMITH, WILFRED A	422-10 / RT 9 BACKLAND	48.0		35,700		354
SNOW, DANIEL W.	135-23.1 / RT 123 LOT,BLDG	0.1		71,350		707
SOCIETY FOR PROTECTION OF NH	415-07 / BACKLAND OFF CPR		67.0	1,750		17
SOCIETY FOR PROTECTION OF NH	105-43 / WF,CARR LAND		125.0	2,900		29
SOCIETY FOR PROTECTION OF NH	105-47 / LTBY LOT L16	1.1		26,200		260
SOCIETY FOR PROTECTION OF NH	404-01 / WILLIAMS FAMILY FOREST		379.0	10,250		102
SOCIETY FOR PROTECTION OF NH	405-05 / CHARLES PEIRCE RES,BLDGS	2.0	3,336.0	191,800		1,901
SOCIETY FOR PROTECTION OF NH	419-03.2;06.1;07.1;07.3 / DANIEL UPTON		162.4	5,775		57

TOWN OF STODDARD VALUATION AND TAXES

<u>OWNER OF RECORD</u>	<u>TAX MAP # / DESCRIPTION</u>	<u>ACRES</u>	<u>CUR U ACRES</u>	<u>TOTAL VALUE</u>	<u>VLG DIST TAX</u>	<u>NET TAX</u>
SOCIETY FOR THE PROTECTION OF	415-01 / BACKLAND	77.0		25,050		248
SOCIETY FOR THE PROTECTION OF	411-14.1 / SHR LAND,BLDG	0.2	114.4	3,550		35
SOCIETY FOR THE PROTECTION OF	415-06 / WF,CP LOT (4/5 INT)	1.9		19,320		191
SPADARD, ANTHONY & ANNETTE	104-18 / WF,CARR LOT 4A,BLDGS	0.3		115,500		1,145
SPAGNULO, ALMA & LAWRENCE,	422-15 / RT 9 LAND, BLDGS	22.0		119,750		1,087
SPAKOWSKI, GEORGE & JANE	137-16 / WF,GL ACCESS LOT	0.0		1,450	1	14
SPAKOWSKI, GEORGE & JANE	137-81 / RT 9 LOT,BLDGS	0.1		41,700	5	413
SPALLONE, JOHN W & CELESTE G	116-09 / HLD LOT 53	2.4		16,050		159
SPORNY, MARCIA LYNN	133-13 / WF,TFD LOT D3,BLDG	0.4		148,150		1,468
SPRENKLE, DAVID A. & MARY A.	120-39 / HLA PARCEL D	5.0		51,400		509
SPRUCELAND LIMITED LIABILITY	138-36 / SPRCLD LOT 3,BLDG	0.9		221,250	23	2,193
SPRUCELAND OWNERS ASSOC,	138-39 / SPRCLD BACKLOT 6	2.8		11,650		115
STAATS, ALBERT J	126-47 / WF,ZR LOT,SHED	38.0		37,850		375
STACK, ROBERT J & JOAN G	127-43 & 44 / WF AND RD LOT,BLDGS	0.5		129,250		1,181
STACK, ROBERT J & JOAN G	127-45 / AND RD LOT	0.3		7,800		77
STARR, RICHARD R. & SUSAN	128-17 / RT 123 LOT,BLDGS	8.9		145,800		1,445
STARR, RICHARD R. & SUSAN	135-28 / WF,JP LOT (ROW)	0.0		2,550		25
STARR, RICHARD & SUSAN	135-13 / RT 123 LOT,BLDG	0.4		53,850		534
STASIOWSKI, JOHN	421-24.1 / BACKLAND OFF BBR	0.5		1,000		10
STEELE, ROGER L & JANET M	116-23 / HLD LOT 97	2.1		10,150		101
STETSON, R GARY & JOAN P	138-10 / WF,GL LOT,BLDGS	0.6		221,750	23	2,198
STEVENS, GEORGE ESTATE	125-15 / WLKR RD,WATER ACCESS	0.0		1,950		19
STEVENSON, LINDA	122-28 / WF,WHTY LOT 1,BLDGS	1.4		97,950		971
STODDARD CONGREGATIONAL	128-01 / "CONGREGATIONAL CHURCH"	0.9				
STODDARD CONGREGATIONAL	128-02 / CHURCH LOT, RT 123	0.3				
STODDARD GAS & GROCERY	422-13 / RT 9 "STORE"	5.1		127,350		1,262
STODDARD MAIN CO	413-07 & 420-19.1, 21, 23,24 / ROBB RES.	32.0	1,468.2	123,900		1,228
STODDARD MAIN CO	420-15 / RT 9 LOT	1.9		27,250		270
STODDARD MAIN CO	420-19.1 / OKCR LAND	14.9		16,000		159
STODDARD MAIN CO	420-21 / OKCR LOT	0.7		1,800		18
STODDARD MAIN CO	420-23 / OKCR LOT	1.7		4,000		40
STODDARD MAIN CO	420-24 / OKCR LOT	2.8		6,500		64
STODDARD MAIN CO	413-07 / B/O,GARAGES			59,300		588
STODDARD, MARJORIE	135-35 / WF,TFD LOT K2,BLDGS	0.2		79,450		787
STODDARD, MARJORIE	135-39 & 40 / TFD LOTS L8A,L9A,BLDG	0.6		108,900		1,079
STODDARD, TOWN OF	124-04,28 & 29 / WF,LSU LOTS 17,18	0.7				
STODDARD, TOWN OF	115-24 / HLD LOT 79	1.5				
STODDARD, TOWN OF	115-25 / HLD LOT 78	1.7				
STODDARD, TOWN OF	129-04 / PARK-GAZEBO	0.5			0	0
STODDARD TOWN OF	130-06 / OFR LOT,BLDG	0.4				
STODDARD TOWN OF	110-20 / SLE LOT 93	0.5				
STODDARD, TOWN OF	131-25.1 / RT 123 LAND	15.0				
STODDARD TOWN OF	408-13.1 / LOT OFF QUEEN ST	5.4				
STODDARD, TOWN OF	119-13 / SLE LOT B4	0.3				
STODDARD, TOWN OF	105-09 / "MARINA LANDING"	0.2				
STODDARD, TOWN OF	119-16 / SLE LOT B1B	0.5				
STODDARD, TOWN OF	126-15 / "OLD FIRE STATION"	0.1				
STODDARD, TOWN OF	126-22 / RT 123,POND ACCESS	0.4				
STODDARD, TOWN OF	126-23 / "FIRE STATION"	0.6				
STODDARD, TOWN OF	127-05 / "TOWN RECYCLING CTR"	0.9				
STODDARD, TOWN OF	127-53 / RT 123 "BOAT LANDING"	0.1				
STODDARD, TOWN OF	128-04 / "HISTORICAL SOCIETY"	0.2				
STODDARD, TOWN OF	128-10 / "TOWN HALL"	0.3				
STODDARD, TOWN OF	129-07 / FIRE POND MFAOW	0.7				



TOWN OF STODDARD VALUATION AND TAXES

<u>OWNER OF RECORD</u>	<u>TAX MAP # / DESCRIPTION</u>	<u>ACRES</u>	<u>CUR U ACRES</u>	<u>TOTAL VALUE</u>	<u>VLG DIST TAX</u>	<u>NET TAX</u>
STODDARD, TOWN OF	129-08 / FIRE POND	0.4				
STODDARD, TOWN OF	129-09 / 1834 LOT	0.3				
STODDARD, TOWN OF	129-13 / "DAVIS LIBRARY"	0.2				
STODDARD, TOWN OF	135-26 / "IP BOAT LANDING"	0.6				
STODDARD, TOWN OF	410-05 / J FAULKNER ELEM. SCHOOL	5.2				
STODDARD, TOWN OF	415-22 / "CP BOAT LANDING"	0.2				
STODDARD, TOWN OF	115-41 / SLE LOT 43	0.4				
STODDARD, TOWN OF	117-19 / SLE LOT 326	0.5				
STODDARD, TOWN OF	418-87 / MLE LOT 1264U2	0.2				
STONE, FREDERICK G & MAUDE M	101-082 & 083 / WF, HLS S214, S213, BLDG	0.4		98,300		974
STONE, JANE C.	137-44 & 62 / WF, GL LOT, BLDGS	0.5		184,850	19	1,832
STONE, MICHAEL SEAN	108-05 / HLD LOT 283A, BLDG	1.4		44,700		443
STONE, THEODORE J & KAROLA	117-10 / HLD LOT 33	1.7		11,600		115
STONHA, PATRICIA	112-08 / HLD LOT 327	1.4		9,750		97
STRONG, KRIS A.	101-060 / WF, HLS LOT S40, BLDG	0.4		78,300		776
STUCKY, FRANK T, III & LINDA S	116-01 / HLD LOT 31	2.4		17,450		173
STUCKY, FRANK T, III & LINDA S	116-02 / HLD LOT 30	1.8		12,550		124
STUCKY, FRANK T, III & LINDA S	116-08 / HLD LOT 25A	2.6		3,900		39
STUCKY, FRANK T, III & LINDA S	117-09 / HLD LOT 32, BLDGS	2.3		112,850		1,118
STYMEST, ARNOLD T. & MARY	127-06 / WF, RT 123 LAND, BLDGS	3.5	18.8	201,450		1,996
SULLIVAN, BARTHOLOMEW &	115-16 / SLE LOT 15, BLDG	0.9		55,750		552
SULLIVAN, HAROLD J & ANTONIA	131-36 & 37 / MRDGH LOTS 23, 24, BLDGS	0.6		79,150		684
SULLIVAN, JOHN A. & ELYSE M.	119-15 / SLE LOT B1A, BLDG	0.5		53,500		530
SWEENEY, LOIS B	415-05 / WF, CP LOT, BLDG	0.5		51,300		508
SWEENEY, SHIRLEY TRUSTEE	102-065 & 066 / WF, HLS S241, S240, BLDG	0.3		118,100		1,170
SWEENEY, SHIRLEY TRUSTEE	102-112 & 113 / HLS LOTS S288, S289	0.4		12,200		121
SWEET WATER TRUST	104-11 & 404-02 / DODGE LAND, BLDGS	2.0	731.5	133,325		1,321
SWETT, HERBERT & MARY	120-38 / HLA PARCEL C, BLDGS	5.5		83,550		828
SYSYN, DAVID A	423-13 / RT 9 LOT	2.9		9,350		93
SZCZURKO, DANIEL J &	101-015 / HLS LOT S126	0.8		20,900		207
SZUMASKI, JOSEPH T & FAY L	421-32 / BACKLAND OFF 123	3.5		7,200		71
TABER, CHRISTIN	115-03 / HLD LOT 82	1.4		12,050		119
TABER, CHRISTIN	115-04 / HLD LOT 81	1.7		12,200		121
TAFT, JAY L. & IRENE K.	136-10 / WF, TFD LOT M3	0.6		49,300		489
TAFT, JAY L. & IRENE K.	136-09 / WF, TFD LOT M4, BLDGS	0.5		148,550		1,472
TARANTINO, GINO &	118-45 & 46 / JLD LOT 17	1.4		12,600		125
TAR CZAL, BELA & JANICE V	122-06 / WHTY LOT 28B, BLDGS	1.4		46,750		463
TARR, JEFFREY A & ROBIN	113-02 & 03 / W&H LOTS 14, 13, BLDGS	0.7		96,550		957
TARR, JEFFREY A & ROBIN	113-04 / W&H LOT 12	0.3		8,450		84
TARR, JEFFREY A & ROBIN	113-05 / W&H LOT 11	0.3		8,150		81
TAYLOR, DONALD W	102-028 & 029 / HLS LOT S94, S95, BLDG	0.4		43,900		335
TAYLOR, JAMES D & SUZANNE M	126-69 / RT 123 LOT, BLDGS	0.1		60,800		603
TAYLOR, TIMOTHY S & EUGENIA	418-53 / MLE LOT 118S1	0.2		550	1	5
TEDDER, JEAN ODELL; ETALS	102-053 / WF, HLS LOT S71, BLDG	0.3		95,100		942
TERRILL, JOHN W	122-32 & 33 / WF, LOT 27, 28, BLDGS	0.9		125,400		1,243
TERRY, ROBERT D. & LORRAINE D	114-14 / WF, B&E LOT 5, BLDG	1.2		82,500		818
THAYER, KEVIN R & GALE A	118-24 / WHTY LOT 36, MH, SHED	4.3		71,550		709
THERIAULT, IRENE B	113-31 / CARR LOT 12B	0.2		9,650		96
THERIAULT, IRENE B	113-32 / CARR LOT 12A, BLDGS	0.2		58,200		577
THOMAS, EDWARD & LINDA	124-19 & 20 / WF, LSU LOTS 12, 13, BLDG	0.6		113,100		1,121
THOMAS, EDWARD & LINDA	124-22 / WF, LSU LOT 14	0.3		41,800		414
THOMAS, LINDA M	106-08 / HLD LOT 314, BLDGS	3.5		81,500		808
THOMAS, LINDA M	111-09 / HLD LOT 223	0.4		5,150		51
THORNTON, ROLAND M & RUTH B	131-01 / WF, DB LOT, BLDGS	0.7		55,250		548

TOWN OF STODDARD VALUATION AND TAXES

<u>OWNER OF RECORD</u>	<u>TAX MAP # / DESCRIPTION</u>	<u>ACRES</u>	<u>CUR U ACRES</u>	<u>TOTAL VALUE</u>	<u>VLG DIST TAX</u>	<u>NET TAX</u>
THURROTT, IRVING J &	102-076 TO 079 / WF,HLS	0.9		101,500		1,006
TODD, RICHARD J	127-15 TO 17 / AND RD LOTS	0.5		13,150		130
TOLE FAMILY TRUST	139-01 & 41 / WF,CW LOTS,BLDG	0.2		111,000	12	1,100
TOMPKINSON, RENE' H & ESTHER	104-14 / WF,CARR LOT	0.2		2,250		22
TOMPKINSON, RENE' H & ESTHER	104-15,16,20,21 / WF,CARR	1.3		141,650		1,404
TOWNSEND, ROBERT L. &	119-26 / WF,JLD LOT 22,BLDG	0.9		138,000		1,368
TRACY, DOUGLAS H SR & PEGGY	115-57 / WF,SLE LOT 40,BLDG	0.6		140,300		1,390
TRAINA, RICHARD & MARGARET	415-16.4 / WF,DCCP LOT 4,BLDGS	2.3		260,100		2,578
TREAT, REBECCA M.	415-17 / WF,CP LOT,MH	0.3		53,000		525
TREAT, REBECCA M.	415-18 / WF,CP LOT,BLDG	0.5		99,000		981
TREELYN FOREST; % PRICE, T &	133-01,2,3,4,5;134-44,45;136-1,2,3,4;	31.0	574.4	24,425		242
TREELYN FOREST; % PRICE, T &	133-11 / WF,TFD LOT D1	0.3		14,150		140
TREELYN FOREST; % PRICE, T &	134-18 / RT 123 LAND		11.1	400		4
TREELYN FOREST; % PRICE, T &	136-14 / CRNR DR RN & TRLYN RD LOT	0.0		750		7
TREELYN FOREST; % PRICE, T &	136-15 / CRNR DR RN & TRLYN RD LOT	0.3		1,550		15
TREELYN FOREST; % PRICE, T &	136-33 & 35 / WF,TFD LOTS A12,B9	0.6		54,400		539
TREMBINSKI,THEODORE & MARY	135-41 TO 43 / TFD LOTS (1/9 INT)			3,350		33
TREMBINSKI, THEODORE & MARY	135-48 / WF,TFD LOT L3,BLDG	0.3		92,850		920
TREMBINSKI, THEODORE & MARY	135-49 / BEACH (1/9 INT)			2,000		20
TREVEA PRICE TRUST #1 C/O	134-35 / WF,RT 123 LOT	0.2		7,750		77
TREVEA PRICE TRUST #1 C/O	134-37 / WF,TFD LOT J15,BLDGS	0.4		137,250		1,360
TRUESDELL, MIRIAM C &	125-07 / WF,ZR LOT,BLDG	0.3		68,700		681
TSEN, MENG CHI & FRANCIS,	129-11 / RT 123 LAND,BLDGS	34.4		280,700		2,782
TURMAIL, JUDITH P	103-16 / WF,HLS LOT 5801	0.3		36,700		364
TURNER, KENNETH B, JR & JOAN	112-13 / WF,HLD LOT 329,BLDGS	1.0		162,750		1,613
TURNER, MICHAEL L & SOLVEIG	118-59 / HLD LOT 13,BLDG	1.2		57,400		569
TURNER, MICHAEL L & SOLVEIG	118-60 / HLD LOT 12	1.2		10,900		108
TUTHILL, JOHN G; TRUSTEE OF	402-02 / LAND-STDDRD/WSHNGTN TL	672.0		298,200		2,955
TUTTLE, DORIS L	134-19 / TFD LOT I5,BLDG	1.4		85,650		749
TUTTLE, DORIS L	134-20 / TFD LOT I6, BLDG			24,950		247
TUTTLE, DORIS L	134-25 / WF,TFD LOT I8A (RDW)	0.0		3,350		33
TUTTLE, DORIS L	134-26 / WF,TFD LOT I7A (RDW)	0.0		3,350		33
UDE, ARTHUR H & LORRAINE M	119-31 / WF,JLD LOT 18,BLDGS	0.5		171,100		1,696
UNBEKANT, DONALD E & M	115-53 / WF,SLE LOT 46,BLDGS	0.6		201,850		2,000
URSINI, IGOR & CAROL ANN	103-03 / WF,ATK LOT II	5.0		68,550		679
URSO, ROCCO J. & HEIDY E.	133-22 / WF,TFD LOT F1	0.7		83,030		823
USIAK, NANCY	102-035 TO 038 / HLS S101-S104,BLDGS	0.8		67,600		670
VAILLANCOURT, DAVID	126-34 / DAR LOT,BLDG	0.6		95,150		943
VAILLANCOURT, DAVID	130-01 / RT 123 LAND,BLDGS	10.8		142,900		1,416
VAILLANCOURT, DAVID L	420-09 / LOT OFF RT 9,BLDG	3.3		32,700		324
VAILLANCOURT, LENA G	113-42 / WF,CARR LOT 14, BLDGS	0.7		139,600		1,136
VAILLANCOURT, LEONARD &	420-08 / RT 9 LAND	11.0		16,650		165
VALE, JOSEPH B. & CHRISTY N.	120-14.4 / B/P LOT 30.2	2.5		180,300		1,787
VAN MALDEN, JOHN C & CAROL S	121-02 / WF,MAN TRK I,BLDG	7.5		190,900		1,792
VAN SCHAICK, JOSEPH P &	115-58 / WF,SLE LOT 38/39,BLDG	0.5		135,350		1,341
VAN SCHAIJIK, JULES &	424-16 / ARKWD LOT 5	5.3		27,700	3	275
VAN WICKLER, RICHARD N. &	419-8.2 / CNTY RD LOT	3.5		123,900		1,228
VAUGHN, EDGAR L, JR; ETALS	105-35 / WF,HL LOT,BLDG	0.2		83,450		827
VAUGHN, EDGAR L, JR; ETALS	105-37 & 38 / WF,CARR PARC I & II	0.8		25,200		250
VELKY, PAUL & ALICE	110-41 / SLE LOT 24	0.9		10,050		100
VELKY, PAUL & ALICE	110-42 / SLE LOT 23	0.9		10,050		100
VELKY, PAUL & ALICE	110-43 / SLE LOT 22	0.9		10,050		100
VELKY, PAUL & ALICE(1/2 INT.	131-27 / E/S MURDOUGH RD.	0.1		26,325		261
VETOG, ELIZABETH A. & EDWIN J.	119-09 / HLD LOT 84A,BLDG	1.3		74,800		741

TOWN OF STODDARD VALUATION AND TAXES

<u>OWNER OF RECORD</u>	<u>TAX MAP # / DESCRIPTION</u>	<u>ACRES</u>	<u>CUR U ACRES</u>	<u>TOTAL VALUE</u>	<u>VLG DIST TAX</u>	<u>NET TAX</u>
VEZEAU, ROBERT	134-30 / WF,TFD LOT 14,BLDG	0.6		128,800		1,276
VIGNEAU, CLARENCE W	415-19 / WF,CP LOT,BLDG	0.3		85,400		846
VITALE, CHRISTINE M, MARK &	115-54 / WF,HLD LOT 116A	1.3		76,000		753
VITALE, CHRISTINE M, MARK &	115-55 / WF,SLE LOT 42,BLDGS	0.3		85,500		847
VOLBERG, ANGELA M	119-27 / WF,JLD LOT 21,BLDGS	0.7		145,800		1,445
VOLBERG, PETER H	119-29 / WF,JLD LOT 20	0.5		44,150		438
VON SNEIDERN, PETER &	419-11 / CNTY RD LOT,BLDG	5.2		82,900		822
WAGNER, DARRELL A & JOAN A;	124-36 / WF, KIMBALL ISLD,BLGS	2.9		187,150		1,855
WAGNER, DARRELL A & JOAN A;	124-37 / WF, ISLAND	0.1		6,250		62
WAGNER, JOAN A; ETALS	124-33 / WF,LSU LOT 22,BLDG	0.4		142,400		1,411
WALKER, EDWIN M & NORMA V	136-24 / WF,TFD LOT A8,BLDGS	0.3		89,400		886
WALKER, KENNETH H & EDNA B,	125-18 / WF,WLKR RD LOT,BLDGS	0.4		124,900		1,238
WALLACE, EDWARD R & RONALD	106-21 / WF,HLD LOT,BLDG	3.0		151,550		1,502
WALLACE, EDWARD R. & RONALD	105-11 / WF,HL LOT	0.2		31,800		315
WALLACE, JULIA M	420-14 / RT 9 LAND		27.0	2,700		27
WALLACE, RICHARD E & JEAN M	105-18 / HL LOT	0.2		5,100		51
WALLACE, RICHARD E & RISNEY,	105-15 / WF,HL LOT,BLDGS	0.3		83,350		826
WALLACE, RONALD A. &	105-14 / WF,HL LOT,BLDGS	0.3		106,550		1,056
WALLACE, RONALD A. &	104-22&23 / WF,CARR LOTS 1,2,BLDGS	0.5		266,050		2,637
WALLACE, WILLIAM K	127-46 / WF AND RD LOT,BLDG	0.4		116,000		1,150
WALLWORK, CRAIG R	115-27 / SLE LOT 61	0.5		8,100		80
WALTHER, MARGARET JOANNE;	136-36 / TFD LOT B10,BLDGS	0.6		60,550		600
WARD, FRED & RUTH B.	421-12 / RT 123 LAND	83.9		312,250		3,094
WARNER, DONALD J.	109-17 / HLD LOT 261	2.0		15,300		152
WARNER, ROBERT J & SUSAN L	108-21 / HLD LOT 251,BLDG	2.9		106,000		1,050
WASHUTA FAMILY TRUST	115-43&44 / WF,SLE LOTS 55,56,BLDG	1.1		80,400		797
WASHUTA, JOHN R & DIANE	421-03 / GRAY LOT 3,BLDGS	14.8		123,000		1,219
WASLEY, RICHARD S. &	114-03 / WF,TLMN LOT 3,BLDGS	1.8		108,850		1,079
WATKINS, DONALD L & EILEEN B	106-03 / HLD LOT 31B, BLDG	3.2		130,350		1,292
WATSON, EARL W & PAULINE N	102-061 & 062 / WF,HLS S245,S244,BLDG	0.4		86,350		856
WATSON, EARL W & PAULINE N	102-114& 115 / HLS LOTS S290,S291	0.4		11,000		109
WATSON, RICHARD E.	101-072 & 073 / WF,HLS S51,S52,BLDGS	0.8		136,250		1,350
WATT, CHARLES R & SHARON	418-110 / MLE LOT 8B2U2	0.2		400	1	4
WATT, CHARLES R & SHARON	418-111 / MLE LOT 7B2U2,MH	0.2		1,000	1	10
WEAVER, DOROTHY E & WALLACE	408-27 / RTE 123 LOT,BLDG	0.9		74,600		739
WEAVER, RICHARD D. & ELLIOTT,	408-20 / RT 123 LOT,BLDGS	0.5		109,550		1,086
WEAVER, WALLACE R &	130-10 / WF,DFR LOT	1.0		24,650		244
WEAVER, WALLACE R &	130-11 & 12 / WF,DB LOT,BLDGS	0.5		102,500		1,016
WEBBER, GLENN & TAMARA	414-07.7 / CPW LOT 7,BLDG	5.1		135,600		1,344
WEBER, MICHAEL A.(1/2 INT. W/	131-27 / MRDGH LOT 15,BLDGS	0.1		26,325		261
WEEMS, GERALD L & MARJORIE	110-19 / SLE LOT 94	0.5		10,100		100
WEGIEL, HENRY W & MARY S	114-01 / WF,HL LOT, BLDG	5.1		183,850		1,822
WELCH, EDNA F. & HOPKINS,	416-03 / BACKLAND	18.0		24,900		247
WELCH, EDNA F. & HOPKINS,	416-09 / BACKLAND	12.8		23,000	0	228
WELCH, EDNA F & HOPKINS, FRED	409-02 / BACKLAND	25.0		27,300		271
WELCH, EDNA F & HOPKINS, FRED	409-03 / BACKLAND	63.8		41,500		411
WELCH, EDNA F & HOPKINS, FRED	416-04 / BACKLAND	117.0		94,650		938
WELCH, EDNA F & HOPKINS, FRED	416-06 / BACKLAND	35.0		36,000		357
WELCH, EDNA F & HOPKINS, FRED	416-07 / BACKLAND	14.0		16,800		166
WELLS, GLYNN C & PATRICIA J	135-30 & 31 / WF,TFD LOTS K6,K7,BLDG	0.2		107,050		961
WELLWOOD, ROBERT E &	421-02 / GRAY LOT 2,BLDGS	8.0		116,050		1,050
WENTWORTH, DAVID M.	105-29 / CARR LOT 1	0.1		1,450		14
WENTWORTH, DAVID M.	105-20,21 & 28 / HL LOTS, BLDG	0.2		25,800		256
WENTWORTH, DAVID M.	106-19 / WF,HLD LOT,BLDGS	2.1		111,000		1,100

TOWN OF STODDARD VALUATION AND TAXES

<u>OWNER OF RECORD</u>	<u>TAX MAP # / DESCRIPTION</u>	<u>ACRES</u>	<u>CUR U ACRES</u>	<u>TOTAL VALUE</u>	<u>VLG DIST TAX</u>	<u>NET TAX</u>
WERNINGER, RALPH L & MARCIA	137-80 / RT 9 LOT	0.3		13,900		138
WEST, ELIJAH J	421-29 / BACKLAND OFF RT 123	0.2		300		3
WESTON, WILLIAM, JR	421-30 / BACKLAND OFF 123		35.0	2,550		25
WETMORE, GEORGIA T &	137-03 / WF, RT 9, GL LOT, BLDG	0.0		12,950		128
WHEELER, JOHN L	138-28 & 29 / WF, GL LOT, BLDGS	0.3		205,300	22	1,935
WHEELER, RICHARD K & THEO C	135-19 / WF, TFD LOT E2, BLDGS	0.8		122,550		1,214
WHELIHAN, AUSTIN R.B.	113-52 / LOT, BLDGS	0.8		89,350		785
WHITCOMB, ARTHUR CONST CO,	111-10 / SLE LOT 153	1.0		8,450		84
WHITCOMB, ARTHUR CONST CO,	111-11 / SLE LOT 86	0.5		11,250		111
WHITE, BARRIE, JR C/O JOHN S.	422-25 / RT 9 LOT	5.2		32,000		317
WHITE, QUENTIN & RITTA	417-01 / BOULDER RD LAND	14.6		33,400		331
WHITE, REGINALD A & HAZEL L	125-06 / WF, ZR LOT, BLDGS	0.7		114,050		1,130
WHITE, TIMOTHY & CHVATAL,	102-054 / WF, MER LOT 1	6.0		62,350		618
WHITNEY, DONALD A, JR &	103-09 / WF, HLS LOT S503	0.2		6,700		66
WHITNEY, DONALD A, JR &	103-10 / WF, HLS LOT S504, BLDGS	3.0		281,250		2,787
WHITNEY, RICHARD & SHERMAN	405-01.2 / LAND OFF CHALET DR, BLDGS	2.0	79.0	100,725		998
WHITTEN, JANE A.	129-14.1 / RT 123 LOT, BLDGS	1.0		93,150		923
WHITTLE, MARY AGNES	127-23 / WF AND RD LOT, BLDGS	0.4		101,150		1,002
WICHLAND, DAVID P &	137-04 / WF, RT 9, GL LOT, BLDGS	0.0		42,900	5	425
WICHLAND, DAVID P &	137-05 / WF, GL ACCESS LOT	0.0		1,950	1	19
WIERENGA, RUTH C.	124-23 / WF, LSU LOT 15, BLDG	0.5		93,950		931
WILCZAK, JOHN J. & VIVIAN S.	126-35 / OAR LOT, BLDGS	0.6		91,450		906
WILDER, ALDEN E & ELIZABETH I	102-052 / WF, HLS LOT S70, BLDG	0.2		47,400		470
WILLARD, WILLIAM H	413-05 / OAR LAND, BLDG	10.7		45,050		446
WILLET, RONALD B & ELIZABETH	137-88 / RT 9 LOT, BLDGS	2.5		109,900		989
WILLIAMS, MARK A. & NINA J.	137-14 / WF, GL ACCESS LOT	0.0		2,700	1	27
WILLIAMS, MARK A. & NINA J.	137-15 / WF, GL ACCESS LOT	0.0		2,250	1	22
WILLIAMS, MARK A. & NINA J.	423-16 / SOUTH ST LOT	0.4		1,400		14
WILLIAMS, MARK & NINA	422-27 28 & 29 / SOUTH ST LD, BLDGS	5.6	88.5	127,350		1,262
WILLIAMS, RODNEY	420-22 / OKCR LAND, BLDGS	15.6		166,550		1,651
WILLIAMS, THURSTON V, ESTATE	403-03 / W/S HL (1/2 INT)	4.8		8,825		87
WILLIAMS, THURSTON V, ESTATE	403-05 / LAND-S/S WASHINGTON TL	125.0		115,550		1,145
WILLISTON, HAMLIN L &	112-11 / WF, JONES ISLD, BLDGS	0.2		58,550		580
WILLISTON, HAMLIN L &	112-12 / WF, SNDRS TRK 2, BLDGS	2.8		152,400		1,510
WILSON, CRAIG F & SUSAN B	103-02 / WF, ATK LOT 1, BLDG	5.0		167,550		1,660
WILSON, DIANE P.	125-21 / WF, HL PENNINSULA	15.0		69,850		692
WILSON, HENRY	418-102 / MILE LOT 4B3U2	0.2		400	1	4
WILSON, HENRY	418-103 / MILE LOT 5B3U2	0.2		400	1	4
WILSON, JAMES D & MARYANN	101-088 TO 090 / WF, HLS S206-S208, BLDG	0.5		108,900		1,079
WILSON, JAMES D & MARYANN	101-114 & 115 / HLS LOTS S307, S308	0.3		7,600		75
WILSON, RICHARD F, JR &	114-10 / SHRLT	1.1		19,300		191
WILSON, RICHARD F & MONE,	105-46 / LTBV LOT L17, BLDGS	1.3		127,450		1,263
WILSON, STEVEN K.	125-20 / WF, WLKR RD LOT	12.5		83,200		825
WIXON, BRUCE C & JOYCE A	137-45 & 61 / WF, GL LOT, BLDGS	0.5		189,800	20	1,881
WOISLAW, WILLIAM A & LINDA L	113-23 & 28 / CARR LOTS 10CD, BLDG	0.4		68,000		674
WOISLAW, WILLIAM A & LINDA L	113-24 & 27 / CARR LOTS 11C/D	0.4		18,700		185
WOLFCREEK INVESTMENTS LLC	423-10 / BACKLAND OFF RT 9	6.0	91.0	7,250		72
WOLFCREEK INVESTMENTS LLC	423-11 / RT 9 LAND		198.0	13,325		132
WOLLAEGER, JOHN K. & MICHAEL	138-07 / WF, GL LOT, BLDGS	1.2		227,550	24	2,255
WOLLAEGER, TIMOTHY J &	138-05 / WF, GL LOT, BLDG	1.0		231,650	24	2,296
WOLLAEGER, TIMOTHY J &	138-48 / NSR LOT	3.3		62,050	7	615
WOLLAEGER, TIMOTHY J &	138-49 / NSR LOT	3.3		60,400	7	599
WOLLAEGER, TIMOTHY J &	138-50 / BACKLOT	0.8		1,600	1	16
WOOD, FRANCES M, TRUSTEE	129-01 / MSR LOT, BLDGS	1.2		115,150		1,041



TOWN OF STODDARD VALUATION AND TAXES

<u>OWNER OF RECORD</u>	<u>TAX MAP # / DESCRIPTION</u>	<u>ACRES</u>	<u>CUR U ACRES</u>	<u>TOTAL VALUE</u>	<u>VLG DIST TAX</u>	<u>NET TAX</u>
WOOD, FRANCES M, TRUSTEE	129-03 / MSR LOT	3.8		42,700		423
WOOD, FRANCES M, TRUSTEE	135-27 / WF,TFD LOT K8,BLDGS	0.1		85,650		849
WOOD, JAMES C & MARTHA C	410-02.1 / CPR LAND, BLDG	28.4		228,200		2,261
WOOD, RITA A	118-25 / WHTY LOT 37,BLDG	1.2		45,650		452
WOODEBURY, JOHN H, III &	137-41 / SBR LOT,BLDGS	0.1		92,450	10	916
WOODS, DORIS M.	126-71 / WF,HL LOT,BLDGS	0.7		150,550		1,492
WOODS, ROBERT P	139-22, 23, 39 / WF,CW LOTS,BLDGS	0.4		124,750	14	1,236
WOODS, ROBERT P	139-40 / WF,GL ACCESS	0.0		1,000	1	10
WOODS, TESSIE D.	416-08 / BACKLAND	2.1		3,150		31
WORTH, JOANN	134-01 / RT 123 LOT	0.0		1,700		17
WORTH, JOANN	134-36 / IP LOT (ROW)	0.0		1,400		14
WORTH, JOANN	135-25 / RT 123 LOT,BLDG	0.2		78,200		775
WRIGHT, HELEN A	137-01 / WF,RT 9GL LOT	0.0		2,300	1	23
WRIGHT, HELEN A	137-02 / WF,RT 9GL LOT	0.1		8,800	1	87
WRIGHT, LAWRENCE B &	126-73 / WF,RT 123 LOT,BLDG	0.1		46,600		462
WRIGHT, MICHAEL H & OLSON,	126-38 / SHR LOT,BLDGS	0.5		131,850		1,307
WRIGHT, ROBERT J. ET ALS	137-26 / WF,GL LOT,BLDGS	0.2		107,200	12	1,062
WYMAN, MARTHA J & BAILEY	137-71 / OFF NSR LOT	0.4		9,050		90
YANKOVICH, DON; TRUSTEE FOR	121-21.1 / CGHL LOT 2	5.0		25,100		249
YOCONO, THOMAS F, JR & AGNES	138-25 & 32 / WF,GL LOT,BLDGS	0.4		189,500	20	1,878
YOCONO, THOMAS F, JR & AGNES	423-03 / BACKLAND OFF NSR	5.0	26.6	11,075	1	110
YOCONO, THOMAS F, SR	138-35 / SPRCLD LOT 4,BLDGS	0.8		153,700	15	1,225
YORK, CURTIS & KATHLEEN	135-15 & 16 / RT 123 LOTS,BLDG	0.3		58,300		578
YOUNG, CHRISTIE E.	126-06 / WF,DB LOT,BLDGS	0.4		52,900		524
YOUNG, KENNETH F. & NEWTON,	111-23 / HLD LOT 154	1.6		11,350		112
YOUNG, RUSSELL A	118-38 / HLD LOT 11	2.1		10,450		104
ZAFFINO, PETER S. & KIRSTEN E.	120-11 / WF,FR LOT 7,BLDG	1.4		256,600		2,543
ZAFFINO, SALVATORE D.	120-12 / WF,FR LOT 8,BLDGS	1.5		261,500		2,591
ZAJAC, ROBERT	126-05 / WF,DB LOT,BLDGS	0.5		63,950		634
ZEAMANS, ROBERT H &	403-02 / MINNOTT SURVEY (1/5 INT)	76.2		41,000		406
ZELLER, ANN B.	126-16 / RT 123 LOT	0.4		7,400		73
ZELLER, ANN B.	126-17 / RT 123 LOT,BLDGS	1.5		116,550		1,155
ZIARNOWSKI, DAVID M & LINDA	424-08 / ARKWD LOT 11	5.8		131,800		1,306
ZINN, FREDERICK A	125-09 / WF,HL LOT,BLDGS	1.8		287,600		2,850
ZSCHAU, LEO F & ELIZABETH M	102-060 / WF,HLS LOT S246,BLDGS	0.4		115,050		1,140





**GRANITE LAKE VILLAGE DISTRICT  
VALUATION AND TAXES**

**GRANITE LAKE VILLAGE  
DISTRICT VALUATIONS  
AND TAXES**

## GRANITE LAKE VILLAGE DISTRICT VALUATION & TAXES

<u>OWNER OF RECORD</u>	<u>TAX MAP # / DESCRIPTION</u>	<u>ACRES</u>	<u>CUR U ACRES</u>	<u>TOTAL VALUE</u>	<u>VLG DIST TAX</u>	<u>NET TAX</u>
AMISANO, SCHILLER & SKIDMORE	138-37 / SPRCLD LOT 2,BLDGS	0.8		188,650	20	1,870
APRILE, ANTHONY J (COL) &	418-65 / MLE LOT 5B1U1	0.1		350	1	3
BARKER, GERALD B	418-11 / MLE LOT 15B4U1	0.1		350	1	3
BARKER, GERALD B	418-10 / MLE LOT 14B4U1	0.2		450	1	4
BEESE, MICHAEL & RITA	137-29 / SBR LOT,BLDGS	0.1		86,150	9	854
BISSELL, JAMES H	137-70 / OFF NSR LOT	0.8		19,950	2	198
BRICKSTONE MASONS, INC.	137-48 / WF,GL LOT,BLDG	0.3		143,350	16	1,421
CANTLIN, CYNTHIA JEAN	138-21 / WF,GL LOT,BLDG	0.2		104,900	12	1,040
CAPELLE, CAROLE L.	139-46 / WF,PRSLR LOT 17,BLDGS	2.7		412,150	44	4,084
CHANDLER, WILLIAM E &	137-82 / RT 9 LOT	0.7		19,500	2	193
CHANDLER, WILLIAM E &	137-83 / RT 9 LOT	1.0		21,750	2	216
CLIFFORD, TIMOTHY M	418-22 / MLE LOT 12B7U3	0.2		400	1	4
COSTIN, DAVID, JR & CLAIRE S	139-30 & 32 / WF ARKWD LOTS,BLDGS	3.1		326,150	35	3,232
CRISMAN, JAMES H & PATRICIA	424-19 / ARKWD LOT 2	28.4		41,500	5	411
CRISMAN, JAMES H & PATRICIA	424-24 / ATEN RD LOT, BLDGS	9.3		215,500	23	2,037
CULLEN, THOMAS, JAMES &	418-12 / MLE LOT 16B4U1,BLDG	0.2		6,000	1	59
DARDANI, NOEL H.	139-52 & 53 / WF,PRSLR LTS 10,11	1.0		67,900	7	673
DAVIS, JEFFERY A. & DAVIS,	138-19,20,40,41,42 / WF,GL ACCESS	0.8		171,200	19	1,697
DAVIS, JOHN R & ELINOR H	139-21 / CW LOT,BLDGS	0.2		135,850	15	1,246
DEANGELIS, EDSON R.	139-24,25,37,38 / WF,CW LOTS,BLDGS	0.4		179,000	19	1,774
DELANO, NORMAN J & HAZEL	137-37 / SBR LOT,BLDG	0.2		94,850	10	940
DESROSIERS, REED B. & APRYLLE	139-12 & 13 / CW LOTS,BLDGS	0.3		151,100	17	1,497
DIDONATO, JAMES A & CYNTHIA	137-25 / BRK WF,SBR LOT,BLDGS	0.1		99,750	11	989
DORA, ALFRED M	137-36 / SBR,NSR LOT,BLDGS	0.3		110,050	12	1,091
DRISCOLL, FRANCIS J JR & ANNE	137-74 / OFF NSR LOT,BLDGS	0.3		71,300	8	712
DROUIN, CRAIG G.	418-29 / MLE LOT 6B1U3	0.1		300	1	3
EADES, ROBERT A	138-09 / WF,GL LOT,BLDGS	1.0		223,800	24	2,218
EAGAN, JOSEPH T & MARGARET	138-12 / WF,GL ACCESS LOT	0.1		5,600	1	55
EAGAN, JOSEPH T & MARGARET	138-47 / NSR LOT,BLDGS	0.9		171,000	19	1,695
ENGLUND, ROBERT J. & ALFRIEDA	139-47 & 48 / WF,PRSLR LOT 16,BLDG	1.6		169,350	19	1,678
EWING, JAMES D & RUTH D	138-14 & 45 / WF,GL LOT & LAND,BLDGS	11.7		358,700	38	3,555
FELIX, DONALD R & JEAN L	137-46 & 60 / WF,GL LOT,BLDGS	0.4		196,350	21	1,946
FELT, MARY E & GREENE, HAROLD	137-35 / NSR LOT, BLDGS	0.1		88,450	10	777
FITZPATRICK, MARY E	424-25 / ATEN RD LOT, BLDG	20.3		72,250	8	716
FONTAINE, JEAN M	137-33 / SBR LOT,BLDGS	0.2		111,750	12	1,007
FOX, ROBERT S & PATRICIA A	139-29 & 32.01 / WF,HEALY LOTS 27B	1.2		103,900	11	1,030
GAGNE, TANYA MARIE	137-13 / WF,GL ACCESS LOT	0.0		2,250	1	22
GAGNE, TANYA MARIE	137-84 / RT 9 LOT	0.5		23,850	3	236
GAGNON, JOSEPHINE & COTA,	137-24 / BRD WF,SBR LOT,BLDGS	0.3		121,750	13	1,207
GANLEY, MARY M	418-122 / MLE LOT 4B5U2	0.3		750	1	7
GARNETT, GORDON A. &	137-11 / WF,RT 9,GL LOT,BLDGS	0.1		64,300	7	637
GATES, FAITH B	137-30 / SBR LOT,BLDGS	0.1		91,450	8	608
GAY, LOIS W	139-50 & 51 / WF,PRSLR LTS 12,13,BLDGS	1.4		164,600	18	1,631
GIANFERRARI, EDMUND A &	137-38 / SBR LOT, BLDGS	0.2		142,850	16	1,316
GILLESPIE, MARY H ESTATE	418-18 / MLE LOT 17B3U1	0.1		300	1	3
GIRARD, DAVID P & BARBARA	424-23 / ARKWD LOT 1	3.2		51,800	6	513
GLEBUS, MARY L	139-26 & 36 / WF,CW LOTS,BLDGS	0.2		133,100	15	1,319
GRUBE, EMILE; ESTATE	137-52 & 55 / WF,GL LOT	0.9		95,000	10	941
GRUBE, EMILE; ESTATE	137-79 / RT 9 LOT	0.0		3,300	1	33
GUIDA, PHYLLIS	138-24 & 33 / WF,GL ACCESS & LOT,SHED	0.1		10,900	1	108
HALTER, JOHN D & DIANE G	137-68,69 & 72 / NSR LOT,BLDGS	0.7		181,650	19	1,800
HAMILTON, PHILIP A & DONNA M	137-50 & 57 / WF,GL LOT,BLDGS	0.9		234,600	25	2,325
HAMILTON, PHILIP A & DONNA M	137-73 / 1/2 W/HDDGDON NSR	0.1		2,925	1	29
HARMON, A VIRGINIA	137-65 / NSR LOT,BLDGS	0.8		203,250	21	1,914

**GRANITE LAKE VILLAGE DISTRICT VALUATION & TAXES**

<u>OWNER OF RECORD</u>	<u>TAX MAP # / DESCRIPTION</u>	<u>ACRES</u>	<u>CUR U ACRES</u>	<u>TOTAL VALUE</u>	<u>VLG DIST TAX</u>	<u>NET TAX</u>
HARPER, ANGELINE	137-49 & 58 / WF, GL LOT, BLDG	0.7		188,750	20	1,871
HAYES, JOSEPH S & ARLENE C	138-26 & 31 / WF, GL LOT, BLDGS	1.3		235,600	25	2,335
HAYES, MICHAEL & SUSAN	138-27 & 30 / WF, GL ACCESS & LOT, BLDGS	1.0		149,200	16	1,479
HEALY, JANE F	424-07 / BACKLAND	10.0	98.0	13,050	1	129
HEALY, JANE F	424-09 / ARKWD LOT 10	5.2		28,900	3	286
HEALY, JANE F	424-15 / FARM LOT, BLDGS	33.3		609,300	66	6,038
HEALY, JANE F	424-20 / ARKWD LOT	6.9		22,300	2	221
HEALY, JENNIFER MARIE	424-17 / ARKWD LOT 4	7.3		35,150	4	348
HEALY, MARY EILEEN	424-14 / ARKWD LOT 6	5.4		25,300	3	251
HEALY, NICHOLAS J	139-11 / CW LOT, BLDGS	0.1		63,000	7	624
HILDRETH, ALICE	137-31 / SBR LOT, BLDG	0.1		93,350	10	925
HILDRETH, WILLIAM L	137-32 / SBR LOT	0.1		40,500	4	401
HILL, LUCY B & HILL, ROGER M.	137-09 / WF, RT 9, GL LOT, BLDG	0.0		44,350	5	440
HILL, ROGER & CAROL	137-07 / WF, GL ACCESS LOT	0.0		1,600	1	16
HILL, ROGER M & CAROL M	137-08 / WF, GL ACCESS LOT	0.0		1,950	1	19
HILTZ, RONALD E	418-91 / MLE LOT 4B4U2	0.2		450	1	4
HILTZ, RONALD E	418-92 / MLE LOT 5B4U2	0.2		450	1	4
HODGDON, MARY S	137-51 & 56 / WF, GL LOT, BLDGS	1.1		213,700	23	2,118
HODGDON, MARY S	137-073 / 1/2 W / HAMILTON	0.1		2,925	1	29
HYATT, JAMES & ALICE	424-12 / ARKWD LOT 8	6.7		58,500	6	580
JOHNSON, JOHN P; ET ALS	418-75 / MLE LOT 9B7U2	0.2		400	1	4
JOHNSON, JOHN P; ET ALS	418-76 / MLE LOT 8B7U2	0.2		500	1	5
KAUFER, MARIE A	137-40 / SBR LOT, BLDGS	0.2		114,050	13	1,130
KINGSBURY, ROBERT W. &	138-04 / WF, GL LOT, BLDGS	2.1		226,300	24	2,243
LAFARGUE, FLORENCE W	137-39 / WF, GL, SBR LOT, BLDGS	0.2		154,650	15	1,334
LAFLAMME, ROGER E & CLAIRE T	418-13 / MLE LOT 18B4U1	0.2		400	1	4
LANG, CHARLES O & DARELLE J	137-20 / BRK, WF, NSR, SBR LOT, BLDGS	0.3		113,050	12	1,120
LAUBSHIRE, HELEN G., TRUSTEE	137-85 / R9 9 LOT, BLDG	1.0		62,950	7	624
LAUBSHIRE, HELEN G., TRUSTEE	137-86 / RT 9 LOT	0.8		20,150	2	200
LAVIGNE, ELIZABETH D	137-43 / SBR, NSR LOT, BLDGS	0.1		77,650	9	770
LEFRANCOIS, JOHN M &	139-49 / WF, PRSLR LOT 14, BLDGS	0.6		84,100	9	833
LIFRIERI, RITA A	418-113 / MLE LOT 5B2U2	0.2		400	1	4
LIFRIERI, RITA A	418-114 / MLE LOT 4B2U2	0.2		450	1	4
LOY, REINHARD S & OLIVIA M	139-03 & 44 / WF, CW LOTS, BLDGS	0.2		114,850	13	1,138
MACALLISTER, JOHN & JOAN	138-22 / WF, GL LOT, BLDGS	0.5		238,150	25	2,360
MACDONALD, EDWARD J & IRENE	137-87 / RT 9 LOT, BLDG	2.3		30,900	3	306
MAMMONE, VINCENT, ET ALS	418-81 / MLE LOT 2B7U2	0.2		450	1	4
MAMMONE, VINCENT, ET ALS	418-82 / MLE LOT 1B7U2	0.2		500	1	5
MARREN, JOHN J. JR.	138-34 / SPRCLD LOT 5, BLDG	0.7		223,250	24	2,212
MAYNARD, PRISCILLA F	138-15-18, 43, 44 / WF, GL LOTS &	5.5		301,650	32	2,989
MCLELLAN & MCMAHON	137-18 / WF, RT 9, GL LOT, GARAGE	0.1		41,900	5	415
MCLELLAN & MCMAHON	137-19 / WF, NSR LOT	2.3		232,500	25	2,304
MINER, BONNIE LEE	423-06 / BACKLOT OFF RT 9	1.0		2,100	1	21
MINIE, DONALD E & MARY ELLEN	137-21 & 22 / BRK, WF, SBR LOT, BLDGS	0.2		95,450	10	946
MURDOCK, RICHARD W. &	137-47 & 59 / WF, GL LOT, BLDGS	0.4		186,050	19	1,744
MURPHY, EDWARD, JR, MARY E	139-45 / WF, GL LOT, BLDGS	0.3		142,500	16	1,412
MURPHY, EDWARD, JR, MARY E	424-22 / ATEN RD LOT	8.0		29,350	3	291
NICHOLS, CECIL & ULDENE, HEIRS	418-09 / MLE LOT 13B4U1	0.2		450	1	4
NICHOLS, CECIL & ULDENE, HEIRS	418-07 / MLE LOT 11B4U1	0.1		250	1	2
NICOLETTI, RICHARD A &	137-53 & 54 / WF, GL LOT, BLDG	0.6		168,000	18	1,665
NORCROSS, ARTHUR C & JOAN M	137-75 / OFF NSR LOT	0.4		8,200	1	81
OBRIEN, MAURICE E, JR	418-21 / MLE LOT 11B7U3	0.2		400	1	4
PAGNLUCCI, DAVID J. & SANDRA	138-11 / WF, GL LOT, BLDGS	0.7		245,000	26	2,428
PARADISE VALLEY ENTERPRISES,	418-46 / MLE LOT 14B5U3, CAMP	0.1		1,350	2	13

**GRANITE LAKE VILLAGE DISTRICT VALUATION & TAXES**

<u>OWNER OF RECORD</u>	<u>TAX MAP # / DESCRIPTION</u>	<u>ACRES</u>	<u>CUR U ACRES</u>	<u>TOTAL VALUE</u>	<u>TLG DIST TAX</u>	<u>NET TAX</u>
PARADISE VALLEY ENTERPRISES,	418-45 / MLE LOT 15B5U3,CAMP	0.1		10,000	1	99
PATNODE, DOROTHY A	137-12 / WF,RT 9,GL LOT,BLDGS	0.1		92,200	5	368
PEETS, KEVIN B. & DENISE A.	137-34 / SBR,NSR LOT,BLDG	0.1		81,900	9	812
PESSIN, JOSEPH & ROSE	418-100 / MLE LOT 2B3U2	0.2		450	1	4
PLAUT, MARY H.	138-13 & 46 / WF,GL LOT,BLDGS	2.3		201,600	21	1,998
PRATT, HOWARD	137-10 / WF,RT 9,GL LOT,BLDGS	0.1		88,900	10	881
RAFTER, ROSEMARY	138-08 / WF,GL LOT,BLDG	1.0		221,200	23	2,192
REEKSTIN, WILLIAM F, ESTATE	139-28 & 33 / WF,CW LOTS,BLDGS	0.2		150,700	17	1,493
REILLY, EILEEN M	424-10 / ARKWD LOT 9	5.1		38,600	4	383
REILLY, EILEEN M	424-33 / ARKWD LOT 14	10.2		56,800	6	563
REILLY, STEVEN A	418-38 / MLE LOT 15B4U3,CAMP	0.1		20,550	2	204
RIOUX, WILLIAM E & CYNTHIA J	139-20 / CW LOT	0.3		38,100	4	378
RIOUX, WILLIAM J & GRACE,	139-16 & 17 / CW LOTS,BLDGS	0.3		119,150	13	1,081
RIPLEY, ELIZABETH K,	138-03 & 51 / WF,GL LOT,BLDGS	5.3		312,550	33	3,097
RIPLEY, ELIZABETH K.,	138-06 / NSR LOT	1.5		23,350	3	231
RIPLEY, SALLY	138-02 & 52 / WF,GL LOT,BLDGS	1.5		192,250	20	1,905
ROBBINS, KEVIN M. & DEBRA L.	139-04 & 09 / CW LOTS,BLDGS	0.3		98,250	11	974
ROBIDOUX, ARLENE F	137-42 / SBR LOT,BLDGS	0.1		78,900	9	782
ROWELL, ELIZABETH	137-17 / WF,RT 9,GL LOT,BLDG	0.1		83,900	9	831
RUMRILL, FRANCES P	137-78 / NSR	1.3		25,650	3	254
SAINTE PIERRE, JEAN & JEANETTE	137-63 / NSR LOT,BLDGS	0.7		169,750	19	1,682
SEVERENCE, ALFRED T &	418-37 / MLE LOT 14B4U3	0.1		350	1	3
SIMINO, REGINALD J. & MARIAN	139-14 & 15 / CW LOTS,BLDGS	0.3		93,850	10	930
SIMONETTI, ALEXANDER	139-18 & 19 / CW LOTS,BLDG	0.3		122,150	13	1,211
SKIDMORE, ALFRED J	138-38 / SPRCLD LOT 1,BLDG	0.7		152,250	17	1,509
SPAKOWSKI, GEORGE & JANE	137-16 / WF,GL ACCESS LOT	0.0		1,450	1	14
SPAKOWSKI, GEORGE & JANE	137-81 / RT 9 LOT,BLDGS	0.1		41,700	5	413
SPRUCELAND LIMITED LIABILITY	138-36 / SPRCLD LOT 3,BLDG	0.9		221,250	23	2,193
STETSON, R GARY & JOAN P	138-10 / WF,GL LOT,BLDGS	0.6		221,750	23	2,198
STONE, JANE C.	137-44 & 62 / WF,GL LOT,BLDGS	0.5		184,850	19	1,832
TAYLOR, TIMOTHY S & EUGENIA	418-53 / MLE LOT 11B5U1	0.2		550	1	5
TOLE FAMILY TRUST	139-01 & 41 / WF,CW LOTS,BLDG	0.2		111,000	12	1,100
VAN SCHAIJK, JULES &	424-16 / ARKWD LOT 5	5.3		27,700	3	275
WATT, CHARLES R & SHARON	418-110 / MLE LOT 8B2U2	0.2		400	1	4
WATT, CHARLES R & SHARON	418-111 / MLE LOT 7B2U2,MIH	0.2		1,000	1	10
WHEELER, JOHN L	138-28 & 29 / WF,GL LOT,BLDGS	0.3		205,300	22	1,935
WICHLAND, DAVID P &	137-04 / WF,RT 9,GL LOT,BLDGS	0.0		42,900	5	425
WICHLAND, DAVID P &	137-05 / WF,GL ACCESS LOT	0.0		1,950	1	19
WILLIAMS, MARK A. & NINA J.	137-14 / WF,GL ACCESS LOT	0.0		2,700	1	27
WILLIAMS, MARK A. & NINA J.	137-15 / WF,GL ACCESS LOT	0.0		2,250	1	22
WILSON, HENRY	418-102 / MLE LOT 4B3U2	0.2		400	1	4
WILSON, HENRY	418-103 / MLE LOT 5B3U2	0.2		400	1	4
WIXON, BRUCE C & JOYCE A	137-45 & 61 / WF,GL LOT,BLDGS	0.5		189,800	20	1,881
WOLLAEGER, JOHN K. & MICHAEL	138-07 / WF,GL LOT,BLDGS	1.2		227,550	24	2,255
WOLLAEGER, TIMOTHY J &	138-05 / WF,GL LOT,BLDG	1.0		231,650	24	2,296
WOLLAEGER, TIMOTHY J &	138-48 / NSR LOT	3.3		62,050	7	615
WOLLAEGER, TIMOTHY J &	138-49 / NSR LOT	3.3		60,400	7	599
WOLLAEGER, TIMOTHY J &	138-50 / BACKLOT	0.8		1,600	1	16
WOODBURY, JOHN H, III &	137-41 / SBR LOT,BLDGS	0.1		92,450	10	916
WOODS, ROBERT P	139-22, 23, 39 / WF,CW LOTS,BLDGS	0.4		124,750	14	1,236
WOODS, ROBERT P	139-40 / WF,GL ACCESS	0.0		1,000	1	10
WRIGHT, HELEN A	137-01 / WF,RT 9,GL LOT	0.0		2,300	1	23
WRIGHT, HELEN A	137-02 / WF,RT 9,GL LOT	0.1		8,800	1	87
WRIGHT, ROBERT J. ETALS	137-26 / WF,GL LOT,BLDGS	0.2		107,200	12	1,062
YOCONO, THOMAS F, JR & AGNES	138-25 & 32 / WF,GL LOT,BLDGS	0.4		189,500	20	1,878
YOCONO, THOMAS F, JR & AGNES	423-03 / BACKLAND OFF NSR	5.0	26.6	11,075	1	110
YOCONO, THOMAS F, SR	138-35 / SPRCLD LOT 4,BLDGS	0.8		153,700	15	1,225



# **CURRENT USE LAND VALUATIONS AND TAXES**

**CURRENT USE LAND  
VALUATIONS  
AND TAXES**

**CURRENT USE LAND - VALUATION & TAXES**

<u>OWNER OF RECORD</u>	<u>TAX MAP # / DESCRIPTION</u>	<u>ACRES</u>	<u>CUR U ACRES</u>	<u>TOTAL VALUE</u>	<u>FLG DIST TAX</u>	<u>NET TAX</u>
AADALEN, SHARON P	413-3.1 & 3.2 / TRACT 2 AND PARCEL C		227.2	5,900		58
ANDORRA FOREST LIMITED	415-08 TO 11 / BACKLAND OFF CP		129.6	4,625		46
ANDORRA FOREST LP %	407-01 & 02 / RTE 123 LAND		18.1	950		9
ANDORRA FOREST LP %	410-06,09;415-14;417-03 / CPR/RT 123	26.8	9,014.3	1,248,200		12,370
ANDORRA FOREST % SCHADLER,	407-03 / BACKLOT		40.0	1,050		10
ATHEARN, RUTH & CHANDLER,	420-11 / RT 9 LAND		50.7	7,800		77
ATHEARN, RUTH & CHANDLER,	420-16.2 / ROBB LAND		71.9	9,700		96
ATHEARN, RUTH & CHANDLER,	420-26 / ROBB LAND LOT LINE ADJ		16.8	700		7
BECKLEY, JESSIE I, ET ALS	409-01 / PROCTOR LAND (1/2 INT)		115.5	8,025		80
BLAISDELL, JR. RAYMOND A. &	422-12 / RT 9 LAND, BLDGS	13.7	106.7	200,771		1,990
CAHILL, GEORGE F, JR (DR) &	410-08;411-10;414-10,13,15,16,19,20,	7.0	1,389.5	540,975		5,261
CAHILL, GEORGE F, JR (DR) &	419-04.2, 05.1 & 05.2 / ROBB LAND & BOYLE		34.6	900		9
CHANDLER, VICTORIA; ETALS	422-07.7 / OCR BACKLAND		143.1	14,300		142
CLINE, MARGARET B., TRUSTEES	419-07.2 / TARBOX RD LAND, BLDGS	2.0	31.8	117,300		1,162
DARCY, JAMES T, JR & SUSAN A	422-15.1 / RT 9 LAND, BLDGS, MH	4.0	24.0	170,585		1,590
DELUDE, RICHARD A.	421-16 & 25 / BBR LAND,		110.0	3,225		32
DUBE, RONALD R & JOYCE	101-012 / HLS LAND	3.3	42.8	8,175		81
EATON, THOMAS	411-03 / E/S KINGS ST LAND, BLDGS	2.0	180.0	175,950		1,744
ESTES, RICHARD D	421-27 / RT 123 LAND		44.0	3,300		33
FAULKNER, CHARLES S. &	410-10 / W/S KINGS ST LAND		101.0	10,100		100
FIONDELLA, PAUL & CHARL A B	404-03 / DODGE LAND, BLDG	2.0	28.0	2,800		28
GLEASON, NANCY; HAYES, C	420-03.3 / CNTY RD BACKLAND	2.0	33.3	5,725		57
GUIDA, ALEXANDER S, III	424-21 / ATEN RD LAND		40.0	3,925		39
HANSON, WILLIAM E, ELVIRA I.	414-01 / DODGE LD 1/2 INT WITH RONALD		54.0	1,350		13
HARMON, JUDITH G	417-05, 08 & 09 / BOULDER RD LD, BLDGS	2.0	460.2	154,065		1,527
HARPER, MARK	422-09 / RT 9 LAND, BLDGS	17.8	30.0	143,100		1,418
HARRIMAN, SMITH B	412-06.1, 06.2 & 06.3 / CAR/RT 9 LAND	22.0	250.0	107,575		1,066
HATHORN, HELEN A & SEAVER,	415-13 / ADAMS LAND		45.0	3,525		35
HAYES, JUDITH M	420-10 / RT 9 LAND		26.4	1,650		16
HAYES, MICHAEL & SUSAN	420-06 / RT 9 LAND, SHED		39.1	2,975		29
HEALY, DONALL	418-02 / BACKLAND OFF CPR, BLDGS	412.3	357.7	221,057		2,191
HEALY, DONALL B. & JOYCE A.	418-05 / BACKLAND OFF CPR	11.0	123.0	16,250		161
HEALY, JANE F	424-07 / BACKLAND	10.0	98.0	13,050	1	129
HILL, ELIZABETH P., TRUSTEE	121-01 / W/F, MANN TRK II, BLDG	3.0	10.7	167,249		1,657
HILL, LUCY B ; WICHLAND,	422-02.11 & 23 / RT 9 LAND, BLDGS	3.0	66.5	164,275		1,628
HILL, LUCY B ; WICHLAND,	422-24 / MCCLURE BACKLAND		11.3	1,425		14
HILL, ROGER M & CAROL M	422-02.12 / RT 9 LAND		41.5	5,200		52
HOFFMAN, JR. JOHN E. & JEAN	416-02 / BACKLAND		56.8	4,500		45
KINGSBURY, MARY K	415-37 / W/F, CP LAND		12.5	1,575		16
LEYDEN, DONALD F & MARIAN F	414-02, 03, 14 & 415-33 / CPR LAND		162.0	2,925		29
LIGHTBODY, JOHN L JR & KAREN	405-01.3 / LAND - E/S DODGE FARM RD		88.0	2,825		28
MACEACHRAN, JOHN H &	414-7.4&. 415-16.5 / CPW LOT 4 & W/F, DCCP		47.4	3,025		30
MAINE, CRAIGEN FAMILY TRUST	404-04 / DODGE LAND		118.0	11,800		117
MARSHALL, DONALD A.	422-08 / RT 9 LAND, BLDGS	5.5	42.0	129,850		1,287
MCGOWAN, JOYCE K	421-01 / GRAY LOT 1		7.1	450		4
MCGOWAN, JOYCE K	422-17 / BACKLAND OFF RT 9		257.0	16,300		162
MCGOWAN, JOYCE K	422-21 / TAYLOR-GREEN LAND		46.0	2,925		29
MCGOWAN, JOYCE K.	422-18 / BACKLAND OFF RT 9		17.0	400		4
MEADOWSEND TIMBERLANDS	413-06 / OLD KNE/CNCRD RD LAND		70.0	5,350		53
MERRILL, WILLIAM, CHARLOTTE,	409-01 / PROCTOR LAND (1/2 INT)		115.5	8,025		80
FERRY, E RONALD & HANSON,	414-01 / DODGE LAND (1/2 INT) WITH		54.0	1,350		13
PHILBRICK, STEVEN A &	419-10 / CNTY RD LAND, BLDGS	5.1	10.0	111,825		1,108
PIEHL, GEORGE W & EMILY	411-01 / CPR/MST LAND, BLDGS	305.0	28.5	72,750		721
PRICE, BONNIE	419-13.2 / PARCELA		25.5	2,225		22

**CURRENT USE LAND - VALUATION & TAXES**

<u>OWNER OF RECORD</u>	<u>TAX MAP # / DESCRIPTION</u>	<u>ACRES</u>	<u>CUR U ACRES</u>	<u>TOTAL VALUE</u>	<u>VLG DIST TAX</u>	<u>NET TAX</u>
PRICE MD, TREVOR R P	413-2.2 / PARCEL B		52.0	1,350		13
RAYMOND, STEPHEN A.	120-14.2 / B/P LOT 30	1.0	13.0	111,525		1,005
RICHER, EVERETT	422-07 / OCR LAND, BLDGS	15.0	153.6	193,650		1,819
RINGLAND, VERA ESTATE	420-20 & 25 / DKCR LAND		71.0	8,875		88
RUMRILL, FRANCES P	423-02 / CONANT PASTURE, (CE)		99.0	1,425		14
SAWYER, PHYLLIS C & THIBAUT,	414-06.1 / CPR LAND, BLDGS	5.8	42.0	158,125		1,567
SHANK, C EDWARD &	421-26 / BBR LAND, BLDG	2.0	18.0	76,475		758
SOCIETY FOR PROTECTION OF NH	415-07 / BACKLAND OFF CPR		67.0	1,750		17
SOCIETY FOR PROTECTION OF NH	105-43 / WF, CARR LAND		125.0	2,900		29
SOCIETY FOR PROTECTION OF NH	404-01 / WILLIAMS FAMILY FOREST		379.0	10,250		102
SOCIETY FOR PROTECTION OF NH	405-05 / CHARLES PEIRCE RES, BLDGS	2.0	3,336.0	191,800		1,901
SOCIETY FOR PROTECTION OF NH	419-03.2, 06.1, 07.1, 07.3 / DANIEL UPTON		162.4	5,775		57
SOCIETY FOR THE PROTECTION OF	411-14.1 / SHR LAND, BLDG	0.2	114.4	3,550		35
STODDARD MAIN CO	413-07 & 420-19.1, 21, 23, 24 / ROBB RES.	32.0	1,468.2	123,900		1,228
STYMEST, ARNOLD T. & MARY	127-06 / WF, RT 123 LAND, BLDGS	3.5	18.8	201,450		1,996
SWEET WATER TRUST	104-11 & 404-02 / DODGE LAND, BLDGS	2.0	731.5	133,325		1,321
TREELYN FOREST; % PRICE, T &	133-01, 2, 3, 4, 5; 134-44, 45; 136-1, 2, 3, 4;	31.0	574.4	24,425		242
TREELYN FOREST; % PRICE, T &	134-18 / RT 123 LAND		11.1	400		4
WALLACE, JULIA M	420-14 / RT 9 LAND		27.0	2,700		27
WESTON, WILLIAM, JR	421-30 / BACKLAND OFF 123		35.0	2,550		25
WHITNEY, RICHARD & SHERMAN	405-01.2 / LAND OFF CHALET DR, BLDGS	2.0	79.0	100,725		998
WILLIAMS, MARK & NINA	422-27 28 & 29 / SOUTH ST LD, BLDGS	5.6	88.5	127,350		1,262
WOLFCREEK INVESTMENTS LLC	423-10 / BACKLAND OFF RT 9	6.0	91.0	7,250		72
WOLFCREEK INVESTMENTS LLC	423-11 / RT 9 LAND		198.0	13,325		132
YOCONO, THOMAS F, JR & AGNES	423-03 / BACKLAND OFF NSR	5.0	26.6	11,075	1	110

## ABBREVIATIONS USED IN PROPERTY DESCRIPTIONS:

### DEVELOPMENTS :

ATK ATKINSON  
B&E BACH & EATON  
BUT BUTTERFIELD  
CGCP CANTERBURY GREEN ON CENTER POND  
CGHL CANTERBURY GREEN ON HIGHLAND LAKE  
CPW CENTER POND WOODS  
CW COVE WOODS  
FR FOX RUN  
FRE FOX RUN EXTENSION  
FRMN FREEMAN  
FRST FROST  
HLD HIDDEN LAKE DEVELOPMENT  
HLA HIGHLAND LAKE ASSOCIATION  
HLS HIGHLAND LAKE SHORES  
HLS HIGHLAND LAKE SHORES  
HLS HIGHLAND LAKE SHORES  
LSU LAKESHORES UNLIMITED  
LTBY LIGHTBODY  
M&A MELVIN & AVIS  
MER MERRIEWOOD  
MLE MOUNTAIN LAKE EST ATEs  
MRDGH MURDOUGH  
PRSLR PRESSLER  
SMDRS SANDERS  
SLE SCENIC LAKE EST ATEs  
SBA SILVER BEECH ACRES  
SPRCLD SPRUCELAND  
TLMN TILLMAN  
TFD TREELYN FOREST DEVELOPMENT  
WHTY WHITNEY  
W&H WHITNEY & HARPER

### LAKES:

CP CENTER POND  
DB DEAD BROOK  
GL GRANITE LAKE  
HL HIGHLAND LAKE  
IP ISLAND POND

### ROADS :

AND ANDERSON ROAD  
BBR BAILEY BROOK ROAD  
CPR CENTER POND ROAD  
CMTY COUNTY ROAD  
DBD DEAD BROOK DRIVE  
KS KING STREET  
MSR MOUNT STODDARD ROAD  
NSR NORTH SHORE ROAD  
OAR OLD ANTRIM ROAD  
OCMR OLD CAMP ROAD  
OCR OLD COUNTY ROAD  
OFR OLD FOREST ROAD  
OKCR OLD KEENE CONCORD ROAD  
QS QUEEN STREET  
SBR SANDY BEACH ROAD  
SHR SHEDD HILL ROAD  
STN STONE ROAD  
WLKR WALKER ROAD  
ZR ZINN ROAD

### OTHER:

BKLD BACKLAND  
BLDG BUILDING(S)  
BRK BROOK  
CE CONSERVATION EASEMENT  
FND FOUNDATION  
LD LAND  
MH MANUFACTURED HOUSING  
NB NON BUILDING LOT  
PC PICKEREL COVE  
ROW RIGHT OF WAY  
SHD SHED  
TRK TRACT  
WF WATERFRONT



















