

~ 2017 ~  
**Annual Report**



**Town of Jaffrey**

*New Hampshire*

**Final  
Copy**

# Dedication



**Reynold Belletete**

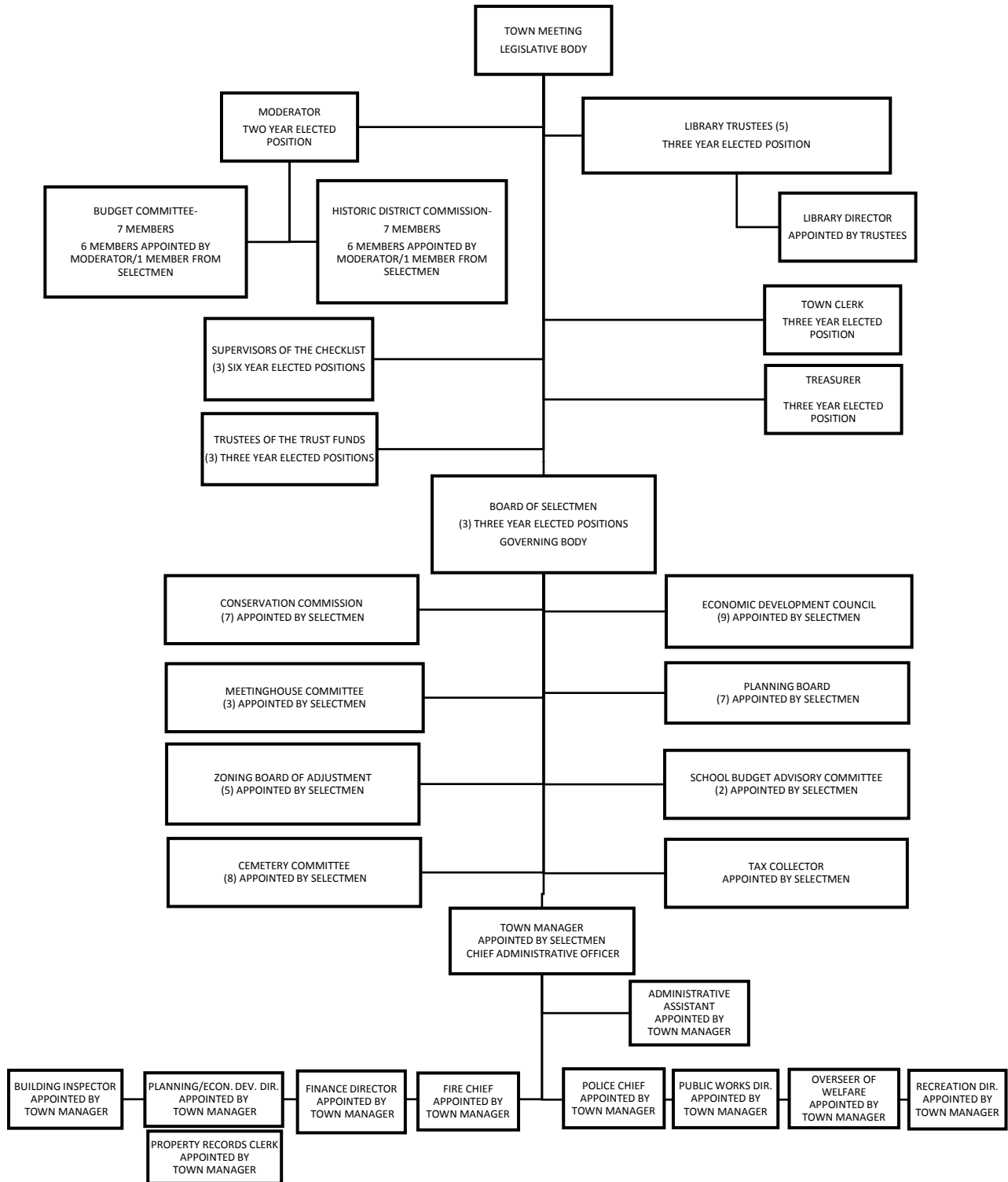
**This dedicated individual helped further Jaffrey's sense of community.**

**We thank Reynold for his contributions to our town.**

# TABLE OF CONTENTS

<b>DIRECTORY OF TOWN OFFICIALS and ORGANIZATIONAL CHART</b> .....	2
2017 Town Meeting Minutes .....	9
2018 Warrant .....	21
Layman’s Warrant .....	31
2018 Budget .....	45
Indefinite Delegation of Authority .....	59
<b>FINANCIAL REPORTS</b> .....	63
2017 Audit Report .....	64
2017 Trustee of the Trust Funds Report .....	72
2017 Capital Reserve Funds .....	73
2017 Report of Expenditures .....	107
2017 Statement of Bonded Debt .....	108
2017 Summary Inventory of Valuation .....	110
2017 Tax Rate .....	112
Town Clerk’s Report .....	113
Tax Collector’s Report .....	114
Treasurer’s Report .....	120
Alice Poole Fund Report .....	125
<b>REPORTS — BOARDS, COMMISSIONS, AND COMMITTEES</b> .....	127
Board of Selectmen .....	128
Town Moderator .....	129
Cemetery Committee .....	130
Conservation Commission .....	133
Economic Development Council .....	137
Historic District Commission .....	141
Library / Library Trustees .....	142
Meetinghouse Committee .....	144
Monadnock Advisory Commission .....	146
Planning Board .....	147
Supervisors of the Checklist .....	149
TEAM Jaffrey .....	150
Jaffrey Rindge Memorial Ambulance .....	152
Zoning Board of Adjustment .....	156
Joint Loss Management Committee .....	157
<b>REPORTS — STAFF</b> .....	159
Town Manager .....	160
Building Inspector .....	161
Fire Department .....	162
Library Director .....	168
Overseer of the Public Welfare .....	169
Police Department .....	170
Prosecutor’s Department .....	172
Public Works Department .....	174
Recreation Department .....	182
<b>VITAL STATISTICS</b> .....	189
<b>JAFFREY COMMUNITY PROFILES</b> .....	201
<b>DIRECTORY OF TAXABLE PROPERTY</b> .....	205

# TOWN OF JAFFREY - ORGANIZATIONAL CHART



# DIRECTORY OF TOWN OFFICIALS

## ELECTED OFFICIALS

### BOARD OF SELECTMEN

James Moore, Chairman  
Franklin W. Sterling, Jr.  
James Weimann

Term expires 2018  
Term expires 2019  
Term expires 2020

### LIBRARY TRUSTEES

Francis McBride, Chairman  
Pat MacIsaac, Treasurer  
Pamela Armstrong  
Nancy Clapp  
Emily Carr  
Tammy Cummings  
Rebecca Newton  
Travis Shattuck

Term expires 2019  
Term expires 2020  
Term expires 2018  
Term expires 2018  
Term expires 2019  
Term expires 2017  
Alternate Trustee  
Alternate Trustee

### MODERATOR

Marc Tieger  
Phil Cournoyer, Assistant (Appointed)

Term expires 2019

### REPRESENTATIVES TO THE GENERAL COURT

Richard Ames  
Douglas A. Ley  
Frank Sterling

Term expires 2018  
Term expires 2018  
Term expires 2018

### SUPERVISORS OF THE CHECKLIST

Carolyn D Garretson, Chair  
Diane Schaumann  
William Scholfield

Term expires 2023  
Term expires 2019  
Term expires 2018

### TOWN CLERK

Kelly Rollins  
Dawn Oswald, Deputy (Appointed)

Term expires 2020

### TREASURER

Sandra Stewart  
Theresa Chamberlain, Deputy (Appointed)

Term expires 2020

### TRUSTEES OF THE TRUST FUND

Gary Arceci  
William Raymond  
Nancy Belletete  
Robert Stephenson, Alternate  
Bruce Edwards, Alternate

Term expires 2018  
Term expires 2019  
Term expires 2020  
Term expires 2018  
Term expires 2018

# DIRECTORY OF TOWN OFFICIALS

## APPOINTED OFFICIALS

### BUDGET COMMITTEE

Norman Langevin, Chairman	Term expires 2020
Tom Lambert	Term expires 2018
Jack Belletete	Term expires 2018
Robert Schaumann	Term expires 2020
Peter Maki	Term expires 2020
Charlie Turcotte	Term expires 2020
Frank Sterling	Selectmen's Representative

### CEMETERY COMMITTEE

Richard Boutwell, Member-at-Large (Conant Cemetery Overseer)	Term expires 2019
William Driscoll, Member-at-Large (Phillips-Heil Cemetery Overseer)	Term expires 2017
Bruce Hill, Member-at-Large (Cutter Cemetery Overseer)	Term expires 2019
Kevin Sterling, Member-at-Large (Old Burying Ground Overseer)	Term expires 2018
Emily Preston, Member-at-Large	Term expires 2017
Randyl Cournoyer	Cournoyer Funeral Home
Charles Turcotte	VEW Representative
William Sheldon	American Legion Representative
Robert Stephenson (Village Cemetery Overseer)	Historical Society Representative
James Weimann	Selectmen's Representative
Paul St.Pierre	Genealogist

### CONSERVATION COMMISSION

Carolyn D. Garretson,Chair	Term expires 2019
Pamela Armstrong	Term expires 2017
Nora Barton Bryant	Term expires 2019
William Graf	Term expires 2017
Francis McBride	Term expires 2017
Elizabeth Webster	Term expires 2017
Nan Beiter	Alternate Member
Michael George	Alternate Member
Charles Koch	Alternate Member
Patricia T. Weiner	Alternate Member

### CONTOOCOOK RIVER LOCAL ADVISORY COMMITTEE

Carolyn D. Garretson

### ECONOMIC DEVELOPMENT COUNCIL

Peter Chamberlain ,Chair	Term expires 2017
William Schofield	Term expires 2018
Larry Alvarez	Term expires 2019
Dominique Caissie	Term expires 2019
Cathy Furze	Term expires 2019
Peter Davis	Term expires 2018
Sam Hackler	Term expires 2017
Mike Shea	Term expires 2017
Ed Merrell	Term expires 2018
James Weimann	Selectmen's Representative
JoAnne Carr	Director of Planning and Economic Development

# DIRECTORY OF TOWN OFFICIALS

## EMERGENCY MANAGEMENT DIRECTOR

David Chamberlain

## HEALTH OFFICER

Robert Deschenes

Bruce Hautanen, Deputy Health Officer

## HISTORIC DISTRICT COMMISSION

Ronald Reid, Chairman

Term expires 2018

Rick Stein, Vice Chair

Term expires 2018

Catherine Schiele, Secretary

Term expires 2018

Richard Pedott

Term expires 2017

Marijean Parry

Term expires 2017

Matt Devlin

Planning Board Representative

Frankling W. Sterling, Jr.

Selectmen's Representative

Jack Minter

Alternate 2018

## MEETINGHOUSE COMMITTEE

Janet Grant

Historic District Commission

Robert Stephenson

Village Improvement Society

James Moore

Selectmen's Representative

## MONADNOCK ADVISORY COMMISSION

Ann Royce

John Smith

## PLANNING BOARD

Tim Gordon, Chair

Term expires 2020

Matthew Devlin

Term expires 2019

Patty Farmer

Term expires 2019

Edward Merrell

Term expires 2018

Shirley Despres

Term expires 2018

Laurel McKenzie

Term expires 2020

James Weimann

Selectmen's Representative

## ZONING BOARD OF ADJUSTMENT

Lee Sawyer, Chairman

Term expires 2019

Ernest J. Belletete

Term expires 2018

Marc Tieger

Term expires 2018

Phil Cournoyer

Term expires 2018

Ken Durand

Term expires 2020

Adelle Remillard , Alternate

Randy Christmas , Alternate

## T.E.A.M. JAFFREY BOARD OF DIRECTORS

Becky Hansen

President

Melinda McCarthy

Vice President

Justin Lamb

Treasurer

Kerry Alvarez

Secretary

Eileen Beaven

Ed Madigan

Nancy Monette

Cheryl Simmons

Stephanie Niemela

Executive Director

# DIRECTORY OF TOWN OFFICIALS

## TOWN OF JAFFREY EMPLOYEES

### TOWN OFFICE PERSONNEL

Jon Frederick	Town Manager
Judith Zola	Administrative Assistant
Rebecca Newton	Property Records Clerk
Dawn Oswalt	Tax Collector
Linda Langille	Finance Director
Kelly Sawtelle	Finance Assistant
Robert Deschenes	Building Inspector/Health Officer
Jo Anne Carr	Dir. of Planning & Economic Dev.
Judy Roberts	Assistant Municipal Clerk

### FIRE DEPARTMENT (by Rank/Seniority)

Name	Title / Certifications	Years of Service
David Chamberlain	Fire Chief / Firefighter II / EMT	27
Keith Dupuis	Assistant Fire Chief / Firefighter II / EMT	24
Mark Bosse	Captain / Firefighter II / EMT	31
Chris Bergeron	Captain / Firefighter I / EMT	28
Andy Baranowski	Lieutenant / Firefighter I	24
Raymond Turilli	Lieutenant / Firefighter II / EMT	12
John Doherty	Lieutenant / Firefighter II / EMT	7
Dave Kemp	Firefighter II / Driver / Operator	25
Mark Lambert	Firefighter II / EMT	13
Eric Hansen	Firefighter II	7
Homer Davis	Firefighter II / EMT	7
Greg Beals	Probationary Firefighter / SCBA	5
Shawn Chamberlain	Firefighter II / EMT	4
Chastity Dupuis	Firefighter I / EMT	4
Andrew Chesney	Firefighter II / EMT	4
Nate Baldwin	Firefighter II / EMT	3
David Griffiths	Firefighter II	3
Shamus Donovan	Firefighter I	3
Clayton Lampinen	Firefighter II / EMT	3
Walker Deschenes	Firefighter II / EMT	2
Travis Howe	Probationary Firefighter / SCBA	1 Resigned
Nicholas Dumais	Probationary Firefighter / SCBA	1
Cara Campbell	Probationary Firefighter / SCBA / EMT	9 Months
Stephen Turilli	Youth Firefighter	2 Months
Nicholas Bergeron	Youth Firefighter	2 Months

### LIBRARY PERSONNEL

Julie Perrin	Director
Andrea Connolly	Children's Librarian
Alyson Montgomery	Adult Access Services Librarian

### OVERSEER OF PUBLIC WELFARE

Mary Drew	Director
-----------	----------



# DIRECTORY OF TOWN OFFICIALS

## POLICE DEPARTMENT

William Oswalt	Chief
Todd Muilenberg	Lieutenant
Craig Tucker	Sergeant
Chris LaBrecque	Sergeant
Christopher Anderson	Detective
Joseph Golinski	Master Patrolman
Thomas Bishop	Master Patrolman
Jeremy Leblanc	Master Patrolman
Frank Groeber	Officer
Brian Riley	Officer
Amanda Swanson	Officer
Robert Fetzner	Part Time Officer
Terry Choate	Part Time Officer
Joseph Hileman	Part Time Officer
Denise Chatel	Executive Assistant
Paul Dionne	Crossing Guard
Patrick Greenough	Crossing Guard
Tim Miller	Crossing Guard

## PROSECUTOR'S OFFICE

Richard Carpenter, Jr.	Prosecutor
Michelle Szalanski	Legal Assistant

## PUBLIC WORKS DEPARTMENT

Randall W. Heglin	Director
Douglas H. Starr	Town Engineer
Bruce Hautanen	Highway Foreman/Road Agent
Katy Lyons	Administrative Assistant
Thomas Lambert	Water Division Foreman/Water Operator II
Andrew Baranowski	Water Operator II
Janet Chalke	Transfer/Recycling Center (Supervisor)
Bruce Hanson	Transfer/Recycling Center Operator
Howard Eaves	Truck Driver (Retired)
James Eddy	Truck Driver
David Kemp	Mechanic
James Price	Equipment Operator
Glenn Ruschioni	Building Maintenance/Craftsman
Chris Silvia	Truck Driver
Jeff Wright	Truck Driver

# DIRECTORY OF TOWN OFFICIALS

## RECREATION DEPARTMENT

Renee Sangermano  
Caren Lewis  
Dana Kurylo

Director  
Part-Time Administrative Assistant  
Lead Maintenance Technician

## RECYCLING COMMITTEE

Tori McCagg  
Carl Querfurth  
Emily Preston  
Harry Young  
Ed Twaddell  
James Moore  
Randall Heglin

Co-Chair  
Co-Chair  
  
Select Board Representative  
DPW Director

RESULTS OF THE  
ANNUAL TOWN MEETING  
MARCH 25, 2017



**STATE OF NEW HAMPSHIRE  
TOWN OF JAFFREY  
ANNUAL TOWN MEETING WARRANT  
2017**

**Election – March 14, 2017 (8:00 a.m. to 7:00 p.m.)**

**Business Meeting – March 18, 2017 (9:00 a.m.)**

**Due to severe weather the Election and Business Meeting were postponed by a week.**

**Election – March 21, 2017 (8:00 a.m. to 7:00 p.m.)**

**Business Meeting – March 25, 2017 (9:00 a.m.)**

**TO:** The inhabitants of the Town of Jaffrey, in the County of Cheshire, in the State of New Hampshire, qualified to vote in Town affairs:

You are hereby notified to meet at the Veterans of Foreign War, Post 5613 in said Jaffrey on Tuesday, the 14th of March, 2017 at eight o'clock in the forenoon (polls close at 7:00 p.m.) to vote for the town officers and to act on other questions as required by law to be decided by official ballot. Pursuant to RSA 39:2-a and the vote of the Town at the adjourned session of Town Meeting on March 13, 1979 and the Town Meeting on March 13, 1993, the business portion of the meeting will be recessed until nine o'clock in the forenoon, Saturday, March 18<sup>th</sup>, 2017, at the Ernest J. Pratt Auditorium in Jaffrey, at which time the Town will act on all subjects described in the following Warrant Articles except those requiring action by official ballot:

**Art. 1.** To choose the following Town Officers: (by Official Ballot)

Selectman	one person for three-year term	James A. Weimann	288
Library Trustee	one person for three-year term	Patricia H. MacIsaac	499
Supervisor of the Checklist	one person for six-year term	Carolyn Garretson	477
	one person for two-year term	Diane Schumann	322
Town Clerk	one person for a three-year term	Kelly Rollins	501
Treasurer	one person for a three-year term	Sandra Stewart	484
Trustee of Trust Funds	one person for three-year term	Nancy Belletete	491

**Art. 2** To see if the Town will vote to adopt the following amendments to the Jaffrey Zoning Land Use Code, as proposed by the Jaffrey Planning Board to be voted by Official Ballot: (The exact text of each of the proposed changes is available at the Town Clerk's Office and on the Town Website).

1. Are you in favor of Amendment #1 to the Land Use Code to amend Section II: Definitions and amend Section V: General Provisions that May Apply to More Than One Zoning District? **YES** 304 **NO** 125

2. Are you in favor of Amendment #2 to the Land Use Code to amend Section IV: District Regulations and Permitted Uses, to, amend Section XIII: Innovative Land Use and amend Section XX: Wetlands Conservation District?  

<b>YES</b>	276	<b>NO</b>	147
------------	-----	-----------	-----
  
3. Are you in favor of Amendment #3 to the Land Use Code to amend Section VI: Areas and Setbacks for Buildings – All Districts?  

<b>YES</b>	274	<b>NO</b>	139
------------	-----	-----------	-----
  
4. Are you in favor of Amendment #4 to the Land Use Code to amend Section X: Guidelines for the Board of Adjustment?  

<b>YES</b>	291	<b>NO</b>	125
------------	-----	-----------	-----
  
5. Are you in favor of Amendment #5 to the Land Use Code to amend Section XV: Small Wind Energy Systems?  

<b>YES</b>	320	<b>NO</b>	108
------------	-----	-----------	-----
  
6. Are you in favor of Amendment #6 to the Land Use Code to amend Section XVI: Signs?  

<b>YES</b>	286	<b>NO</b>	131
------------	-----	-----------	-----

Moderator Marc Tieger called the meeting to order at 9:04am. The attendants were asked to stand as the Jaffrey-Rindge Boy Scouts Troop 33 presented the colors and Gabriel Castle, Jacob Sawyer, and David Southwick lead the assembly in the Pledge of Allegiance. Freshman, Hannah Lambert from Conant High School sang the National Anthem.

Mr. Marc Tieger then asked everyone to be seated. Marc spoke a few words of wisdom and then asked the audience to join him in a few moments of silence of meditation and reflection. Mr. Marc Tieger then introduced the head tables: the Board of Selectmen, Department Heads, and the new Town Manager, Mr. Jon Frederick. He then introduced the Budget Committee. Mr. Tieger encouraged the assembly to partake in the food and beverages being sold in the lobby by the Fast Food group for the Jaffrey Fire Department. Mr. Marc Tieger then turns the meeting over to his Assistant Moderator, Phil Cournoyer, and just before he finishes he sends out a special thanks to Renee Sangermano and her team at the Jaffrey Rec Department for all of their help in setting up for Town Election and Town Meeting. Mr. Phil Cournoyer then steps in, welcomes everyone and proceeds by going over the guidelines for how our town meeting is conducted. He also introduces the microphone runners from Conant High School, Joseph Blood, Lily Bennett, Colby Williams and Kamryn Call. Mr. Cournoyer then turns to the Chairman of the Board to announce the Proclamations.

Don MacIsaac then offered the following Proclamations:

Whereas, Michael Greenough served the Town of Jaffrey with honor and distinction as a member of the Jaffrey Fire Department;

Now, therefore, be it resolved and proclaimed in the Town Meeting convened March 25<sup>th</sup>, 2017, that the Town of Jaffrey wishes to express our thanks and sincere gratitude and that this expression of our thanks be made a part of the official record of this meeting.

Whereas, Gail Landy served the Town of Jaffrey with honor and distinction as a member of the Supervisors of the Checklist;

Now, therefore, be it resolved and proclaimed in the Town Meeting convened March 25<sup>th</sup>, 2017, that the Town of Jaffrey wishes to express our thanks and sincere gratitude and that this expression of our thanks be made a part of the official record of this meeting.

Whereas, Melanie McDonald served the Town of Jaffrey with honor and distinction as a member of T.E.A.M. Jaffrey;

Now, therefore, be it resolved and proclaimed in the Town Meeting convened March 25<sup>th</sup>, 2017, that the Town of Jaffrey wishes to express our thanks and sincere gratitude and that this expression of our thanks be made a part of the official record of this meeting.

Whereas Katherine O'Neill served the Town of Jaffrey with honor and distinction as a member of T.E.A.M. Jaffrey;

Now, therefore, be it resolved and proclaimed in the Town Meeting convened March 25<sup>th</sup>, 2017, that the Town of Jaffrey wishes to express our thanks and sincere gratitude and that this expression of our thanks be made a part of the official record of this meeting.

Whereas, Norm Richardson served the Town of Jaffrey with honor and distinction as a member T.E.A.M. Jaffrey;

Now, therefore, be it resolved and proclaimed in the Town Meeting convened March 25<sup>th</sup>, 2017, that the Town of Jaffrey wishes to express our thanks and sincere gratitude and that this expression of our thanks be made a part of the official record of this meeting.

Whereas, Thomas Rothermel served the Town of Jaffrey with honor and distinction as a member on the Select Board;

Now, therefore, be it resolved and proclaimed in the Town Meeting convened March 25<sup>th</sup>, 2017, that the Town of Jaffrey wishes to express our thanks and sincere gratitude and that this expression of our thanks be made a part of the official record of this meeting.

Whereas, Cheryl Simmons served the Town of Jaffrey with honor and distinction as a member T.E.A.M. Jaffrey;

Now, therefore, be it resolved and proclaimed in the Town Meeting convened March 25<sup>th</sup>, 2017, that the Town of Jaffrey wishes to express our thanks and sincere gratitude and that this expression of our thanks be made a part of the official record of this meeting.

After announcing the Proclamations Don MacIsaac also announces Fran McBride as Volunteer of the Year as well as Conant High School student, Rachel Ricard as Teen Volunteer of the Year.

Mr. Phil Cournoyer then read the results of Tuesday’s voting day.

**Art. 3.** That all reports submitted by Town Officers be accepted as read and as printed in the Town Report.

Selectman Don MacIsaac moved the article and Frank Sterling seconded. Don addressed the article and with some corrections to the Town Report the article was moved to a vote.

**The article passed by voice vote.**

**Art. 4.** To see if the Town will vote to establish a revolving fund pursuant to RSA 31:95-h, for the purpose of Fire Special Details. All revenues received for Fire Special Details will be deposited into the fund, and the money in the fund shall be allowed to accumulate from year to year, and shall not be considered part of the town’s general fund unassigned fund balance. The town treasurer shall have custody of all moneys in the fund, and shall pay out the same only upon order of the governing body and no further approval is required by the legislative body to expend. Such funds may be expended only for the purpose for which the fund was created. *Recommended by the Select Board (2-0).*

Selectman Frank Sterling moved and addressed the article. With no discussion the article was moved to a vote.

**The article passed by voice vote.**

**Art. 5.** To see if the Town will vote to raise and appropriate the sum of \$1,007,908 (One Million, Seven Thousand, Nine Hundred, Eight Dollars) to pre-pay and retire the following debt service incurred by the Town on the following water system projects:

WATER ENTERPRISE FUND LONG-TERM DEBT

			12/31/2016			
	YEAR	ORIGINAL	CURRENT	INTEREST	DEBT	MATURITY
PURPOSE	ISSUED	AMOUNT	BALANCE	RATE	HOLDER	DATE
Water Enterprise Fund						
New Water Source	2011	\$1,318,434.64	\$901,440.44	2.86%	NHDES	2030

(Less - NHDES)		(\$394,015.00)	(\$269,589.39)			
River St Water Main	2006	\$850,000.00	\$420,526.30	3.35%	NHDES	2026
(Less - NHDES)		\$170,000.00	(\$80,526.50)			

And further, to authorize the withdrawal of up to \$675,298 (Six Hundred Seventy-five Thousand, Two Hundred Ninety-eight Dollars) from the Water Restricted Fund and up to \$332,610 (Three Hundred, Thirty-two Thousand, Six Hundred, Ten Dollars) from the General Fund Unassigned Fund Balance to fund this Article. Recommended by the Select Board (2-0) and Budget Committee (6-0).

James “Cush” Moore moved article and Don MacIsaac seconded. Cush addressed the article and was pleased to announce that these 2 debts (New Water Source and River St. Water Main) will be paid off and will have no effect to the Tax break. By the auditors setting aside these funds for an ongoing project we are able to take these funds to pay off the debt. With some questions and comments the article is moved to a vote. **The article passed by voice vote.**

**Art. 6.** To see if the Town will vote to raise and appropriate the following sums for the operation of the water and sewer systems, to be funded entirely through user fees and other non-property tax resources:

Water Department	\$ 875,652
Sewer Department	\$ 2,006,959
	\$ 2,882,611

*Recommended by the Select Board (2-0) and Budget Committee (6-0).*

Cush Moore moved the article and Don MacIsaac seconded. Cush addressed the article and with no discussion the article was moved to a vote. **The article passed by voice vote.**

**Art. 7.** To see if the Town will vote to raise and appropriate the sum of \$6,357,088 (Six Million Three Hundred Fifty-Seven Thousand Eighty-Eight dollars) for general municipal operations. *Recommended by the Select Board (2-0) and Budget Committee (6-0).*

Norman Langevin, Chair of Budget Committee moves the article and Jack Belletete seconded. Norman then addressed the article, which was then up for discussion. Laurel McKenzie made a request of reducing the Budget Committee’s 2017 budget by \$250,000. Budget Committee Jack Belletete and Kevin Chamberlain spoke upon this request. Kevin stated he does not recommend decreasing the 2017 budgeet. With no other discussion the article was moved to a vote.

**The article passed by voice vote.**

**Art. 8** To see if the Town will vote to raise and appropriate the sum of \$138,000 (One Hundred Thirty-Eight Thousand) to be deposited into the Highway Equipment Capital Reserve Fund established in 1997 for the purpose of purchasing new, or the refurbishment of existing highway equipment. *Recommended by the Select Board (2-0) and Budget Committee (6-0).*



Frank Sterling moved the question and Don MacIsaac seconded. Frank addressed the article. With no discussion the article was moved to a vote. **The article passed by voice vote.**

**Art. 9.** To see if the Town will vote to establish a Capital Reserve Fund under the provisions of RSA 35:1 for the purpose of acquiring land, completing design and engineer and constructing a Town Office building, to raise and appropriate the sum of \$50,000 (Fifty Thousand Dollars) to be placed in this fund (to be known as the Town Office Capital Reserve Fund), and to appoint the Select Board as agent to expend. *Recommended by the Select Board (2-0) and Budget Committee (6-0)*

Don MacIsaac moved the article and Cush Moore seconded. Don addressed the article. With little discussion the article was moved to a vote. **The article passed by voice vote.**

**Art. 10.** To see if the Town will raise and appropriate \$60,000 (Sixty Thousand dollars) to be deposited into the Fire Department Capital Reserve Fund established in 1996 for the purpose of purchasing new or refurbishing existing firefighting and/or rescue equipment. *Recommended by the Select Board (2-0) and Budget Committee (6-0).*

Frank Sterling moved the article and Don MacIsaac seconded. Frank addressed the article. With no discussion the article was moved to a vote. **The article passed by voice vote.**

**Art. 11.** To see if the Town will vote to raise and appropriate the sum of \$7,500 (Seventy-Five Hundred dollars) for the payment of the property assessment services and to authorize the withdrawal of \$7,500 (Seventy-Five Hundred dollars) from the Property Revaluation Capital Reserve Fund created for this purpose. *Recommended by the Select Board (2-0) and Budget Committee (6-0).*

Cush Moore moved the article and Don seconded. Cush addressed the article and no discussion the article was moved to a vote. **The article passed by voice vote.**

**Art. 12.** To see if the Town will vote to establish a TIF District Capital Reserve Fund under the provisions of RSA 35:1 for the purpose of funding infrastructure enhancements to the Downtown area, to raise and appropriate the sum of \$40,000 (Forty Thousand Dollars) to be placed in this fund, and to appoint the Select Board as agent to expend. Funds are to come from the Downtown Tax Increment Finance District. *Recommended by the Select Board (2-0) and the Budget Committee (6-0).*

Frank Sterling moved the article and Don MacIsaac seconded. Frank addressed the article and with little discussion the article was moved to a vote. **The article passed by voice vote.**

**Art. 13.** To see if the Town will vote to accept the Downtown Tax Increment Finance District

Financing Plan. *Recommended by the Select Board (2-0)*

Frank Sterling moved the article and Don MacIsaac seconded. Frank addressed the article and with no discussion the article was moved to a vote. **The article passed by voice vote.**

**Art. 14.** To see if the Town will raise and appropriate \$5,000 (Five Thousand dollars) to be deposited into the Land Acquisition Capital Reserve Fund established in 2008 under the provisions of RSA 35:1. *Recommended by the Select Board (2-0) and Budget Committee (6-0).*

Don MacIsaac moved the article and Frank Sterling seconded. Don addressed the article and with no discussion the article was moved to a vote. **The article passed by voice vote.**

**Art. 15.** To see if the Town will vote to raise and appropriate the sum of \$1,000 (One Thousand Dollars) to be deposited into the Cemetery Trees Trust Fund established in 2007. *Recommended by the Select Board (2-0) and Budget Committee (6-0).*

Don MacIsaac moved the article and Frank Sterling seconded. Don addressed the article and with no discussion the article was moved to a vote. **The article passed by voice vote.**

**Art. 16.** To see if the Town will vote to raise and appropriate the sum of \$1,000 (One Thousand Dollars) to be deposited into the Gravestone Restoration Trust Fund established in 2000. *Recommended by the Select Board (2-0) and Budget Committee (6-0).*

Don MacIsaac moved the article and Frank Sterling seconded. Don addressed the article. With no discussion the article was moved to a vote. **The article passed by voice vote.**

**Art. 17.** To see if the Town will vote to raise and appropriate the sum of \$1,000 (One Thousand Dollars) to be deposited into the Meetinghouse Trust Fund established in 1991. *Recommended by the Select Board (2-0) and Budget Committee (6-0).*

Cush Moore moved the article and Don MacIsaac seconded. Cush addressed the article. With no discussion the article was moved to a vote. **The article passed by voice vote.**

11:02am, just before Article 18 was presented, Frank Sterling stands to interrupt the meeting for just a moment; to recognize Don MacIsaac in finishing up his last term as Chair Selectmen. "Don MacIsaac has served on the Board of Seletman for 9 years and has been a great asset for the Town of Jaffrey", says Sterling. Frank asked all attendants to please recognize Don. The entire room stood and gave a round of applause.

**Art. 18.** To see if the Town will raise and appropriate the sum of \$1,000 dollars (One Thousand dollars) to be deposited into the Municipal Building Maintenance Capital Reserve Fund established in 2010 pursuant to RSA 35:1. *Recommended by the Select Board (2-0) and Budget*

*Committee (6-0).*

Cush Moore moved the article and Don MacIsaac seconded. Cush addressed the article. With no discussion the article was moved to a vote. **The article passed by voice vote.**

**Art. 19.** To see if the Town will vote to establish a Capital Reserve Fund under the provisions of RSA 35:1 for the purpose of design, engineer and rehabilitate bridges throughout Jaffrey, to raise and appropriate the sum of \$50,000 (Fifty Thousand Dollars) to be placed in this fund (to be known as the Bridge Rehabilitation Capital Reserve Fund), and to appoint the Select Board as agent to expend. *Recommended by the Select Board (2-0) and Budget Committee (6-0)*

Don MacIsaac moved the article and Cush Moore seconded. Don addressed the article. With no discussion the article was moved to a vote. **The article passed by voice vote.**

**Art. 20.** Shall the Town vote to adopt the provisions of RSA 72:28-b, All Veterans' Tax Credit? If adopted, the credit will be available to any resident, or the spouse or surviving spouse of any resident, who served not less than 90 days on active service in the armed forces of the United States and was honorably discharged or an officer honorably separated from service and is not eligible for or receiving a credit under RSA 72:28 or RSA 72:35. If adopted, the credit granted will be \$500, the same amount as the standard or optional veterans' tax credit voted by the Town under RSA 72:28-d.

Don MacIsaac moved the article and Frank Sterling seconded. Don addressed the article. With no discussion the article was moved to a vote. **The article passed by voice vote.**

**Art. 21.** To see if the Town will vote to authorize the Select Board to enter into a long-term lease with the State of New Hampshire, Department of Resources and Economic Development which would allow the State to operate and maintain trails on the so-called "Ainsworth Lot" as part of the State's Monadnock State Park. *Recommended by the Select Board (2-0)*

Don MacIsaac moved the article and Frank Sterling seconded. Don addressed the article. With no discussion the article was moved to a vote. **The article passed by voice vote.**

**Art. 22.** To see if the Town will vote to discontinue the Water Department Capital Reserve Fund created in 2006. There are no funds remaining in this this fund and the project has been completed. *(Recommended by the Select Board (2-0))*

Don MacIsaac moved the article and Cush Moore seconded. Don addressed the article. With no discussion the article was moved to a vote. **The article passed by voice vote.**

**Art. 23.** To see if the Town will vote to discontinue absolutely and completely that portion of Cheshire Street from the easterly side of the intersection of White Road and Cheshire Street running southeasterly to the point where Cheshire Street intersects with US Route 202 (aka

Peterborough Street) running through the property of DD Bean and Sons Company, lying outside the present NHDOT right-of-way of US Route 202 that has not been previously discontinued absolutely and completely. The Town shall retain the right to maintain the existing utilities within the section of road subject to this discontinuance. This discontinuance also preserves the right-of-way from US Route 202 to the Property of DD Bean and Sons Company Map 245 Lot 130. *(Recommended by the Select Board (2-0))*

Don MacIsaac moved the article and Cush Moore seconded. Don addressed the article and with little discussion the article was moved to a vote. **The article passed by voice vote.**

**Art. 24.** To see if the Town will raise and appropriate the sum of \$30,000.00 for support of the Jaffrey-Rindge Memorial Ambulance, a non-profit agency, or take any action relating thereto. (Submitted by petition). *Recommended by the Select Board (2-0) and Budget Committee (6-0).*

Lee Sawyer moved the article and Michael Redmond seconded. Sam Lafortune addressed the article. With no discussion the article was moved to a vote. **The article passed by voice vote.**

**Art. 25.** To see if the Town will vote to raise and appropriate the sum of Seventeen Thousand Dollars (\$17,000) to Home Healthcare, Hospice and Community Services to support the continuance of visiting nursing and hospice services being provided to the residents of Jaffrey. (Submitted by Petition). *Recommended by the Select Board (2-0) and Budget Committee (6-0).*

Don MacIsaac moved the article and Bill Schofield seconded. Don addressed the article and with no discussion the article was moved to a vote. **The article passed by voice vote.**

**Art. 26.** To see if the Town will vote to raise and appropriate the sum of \$8,000 for the support of the Monadnock Community Early Learning Center, a non-profit agency, or take any other action relating thereto. (Submitted by petition). *Recommended by the Select Board (2-0) and Budget Committee (6-0).*

Don MacIsaac moved the article and Bob Schaumann seconded. Don addressed the article. With no questions or comments the article was moved to a vote. **The article passed by voice vote.**

**Art. 27.** To see if the Town will vote to raise and appropriate the sum of \$8,500 to The Community Kitchen, Inc. located in Keene, NH for services provided to Jaffrey residents. (Submitted by Petition). *Recommended by the Select Board (2-0) and Budget Committee (6-0).*

Jack Belletete moved the article and Kevin Chamberlain seconded. With no discussion the article was moved to a vote. **The article passed by voice vote.**

**Art. 28.** To see if the Town will vote to raise and appropriate the sum of \$6,821 for the support

of the Monadnock Family Services, a non-profit agency providing services to the Town, or take any other action relating thereto. (Submitted by Petition.) *Recommended by the Select Board (2-0) and Budget Committee (6-0).*

Kevin Chamberlain moved the article and Jan Wilkins seconded. Bernie Hamspey addressed the article. With no discussion the article was moved to a vote. **The article passed by voice vote.**

**Art. 29.** We, the undersigned registered Jaffrey voters, petition the Town of Jaffrey to appropriate the sum of \$6,311 (Six thousand Three Hundred Eleven dollars) to Southwestern Community Services, Inc. (SCS), a private non-profit, Community Action Agency. In 2014-2015 SCS provided 1,243 units of service to the citizens of Jaffrey totaling \$603,771 in direct assistance. SCS is requesting 1% of the amount of that direct assistance equaling \$6,038.00. The 1% request results in a decrease from the amount requested in 2014-2015. (Submitted by Petition). *Recommended by the Select Board (2-0) and Budget Committee (6-0).*

Mary Merrell moved the article and Marc Tieger seconded. Frank Sterling addressed the article. Ken Whiton states there is an error on the article which shows the figures and dates of last years warrant article and there are no supporting numbers for this years requested amount. Frank Sterling agreed and stated he had the amended article in which was read. Phil Cournoyer re-read the article as “scriveners” error and makes correction; 2016-2017 Southwestern Community Services, Inc provided services for Jaffrey totaling \$603,863 and is requesting direct assistance equaling \$6,311 which results in a 1% increase from the amount requested in 2014-2015. The article was then moved to a vote. **The article passed by voice vote.**

**Art. 30.** To see if the Town will vote to raise and appropriate the sum of \$3,500 for support of the Jaffrey Civic Center, a non-profit agency, or take any action relating thereto. (Submitted by petition). *Recommended by the Select Board (2-0) and the Budget Committee (6-0).*

Bill Schofield moved the article and Don MacIsaac seconded. Bill addressed the article and with no discussion the article was moved to a vote. **The article passed by voice vote.**

**Art. 31.** To see if the Town of Jaffrey will vote to raise and appropriate the sum of Two Thousand dollars (\$2,000) for the purpose of funding the Community Volunteer Transportation Company programs and services for the people of greater Contoocook Valley area. This amount represents the Town of Jaffrey’s portion of the funds needed to support Community Volunteer Transportation Company, a nonprofit service organization; or take any other action relating thereto. (Submitted by Petition). *Recommended by the Select Board (2-0) and Budget Committee (6-0).*

Don MacIsaac moved the article and Frank Sterling seconded. Don addressed the article. With no discussion the article was moved to a vote. **The article passed by voice vote.**

**Art. 32.** To see if the Town of Jaffrey will raise and appropriate the sum of \$1,500.00 for the support of The River Center, a nonprofit agency providing services to the citizens of Jaffrey, or take any action relating thereto. (Submitted by Petition). *Recommended by the Select Board (2-0) and Budget Committee (6-0).*

Frank Sterling moved the article and Lee Sawyer seconded. Frank addressed the article. With no discussion the article was moved to a vote. **The article passed by voice vote.**

**Art. 33.** The Town of Jaffrey affirms its commitment to the rights ensured by the First and Fourth Amendments to the Constitution of the United States of America and declares that in the town of Jaffrey no person shall be required to declare their religious or philosophical belief or affiliation, nor to sign a registry for any belief or affiliation. *(Submitted by petition).*

Bill Schofield moved the article and Barbara Danser seconded. Tori McCagg addressed the article. With many comments and concerns, Bernie Hampsey then made a motion to move the question. Motion moved by voice vote. The article was moved to a vote.

**The article passed by voice vote.**

Marc Tieger then steps in to end Town Meeting. He first thanks, Phil Cournoyer for all of his help as Assistant Moderator, the microphone runners, and everyone at the VFW. With no further business Marc Tieger called the meeting adjourned at 12:19 p.m.

Respectfully Submitted:



Kelly Rollins  
Town Clerk

# 2018 WARRANT



**STATE OF NEW HAMPSHIRE  
TOWN OF JAFFREY  
ANNUAL TOWN MEETING WARRANT  
2018  
Elections – March 13, 2018 (8:00 a.m. to 7:00 p.m.)  
Business Meeting – March 17, 2018 (9:00 a.m.)**

**TO:** The inhabitants of the Town of Jaffrey, in the County of Cheshire, in the State of New Hampshire, qualified to vote in Town affairs:

You are hereby notified to meet at the Veterans of Foreign War, Post 5613 in said Jaffrey on Tuesday, the 13th of March, 2018 at eight o'clock in the forenoon (polls close at 7:00 p.m.) to vote for the town officers and to act on other questions as required by law to be decided by official ballot. Pursuant to RSA 39:2-a and the vote of the Town at the adjourned session of Town Meeting on March 13, 1979 and the Town Meeting on March 13, 1993, the business portion of the meeting will be recessed until nine o'clock in the forenoon, Saturday, March 17<sup>th</sup>, 2018, at the Ernest J. Pratt Auditorium in Jaffrey, at which time the Town will act on all subjects described in the following Warrant Articles except those requiring action by official ballot:

**Art. 1.** To choose the following Town Officers: (By Official Ballot)

Selectman -	one person for three-year term
Library Trustee -	two people for three-year terms
Moderator -	one person for two-year term
Supervisor of the Checklist -	one person for three-year term
Trustee of Trust Funds -	one person for three-year term

**Art. 2.** To see if the Town will vote to adopt the following amendments to the Jaffrey Zoning Land Use Code, as proposed by the Jaffrey Planning Board to be voted by Official Ballot: (The exact text of each of the proposed changes are available at the Town Clerk's and Planning Offices and on the Town website on the Planning and Economic Development page).

1. Are you in favor of Amendment #1 to the Land Use Code to amend Section III: Establishment of Districts, amend Section IV: District Regulations and Permitted Uses, and amend Section XII: Guide to Zoning Districts?



**Art. 3.** To see if the Town of Jaffrey will vote to allow the operation of KENO games within the Town pursuant to the provisions of NH RSA 284:41 through 51. (By Official Ballot)

**Art. 4.** To see if the Town will vote to adopt the following amendment to the Jaffrey Transfer Station/Recycling Ordinance, as proposed by the Jaffrey Select Board, to be voted on by Official Ballot: (The exact text of the proposed change is available at the Town Clerk’s and Town Manager’s Offices and on the Town website on the Town Manager page).

1. Are you in favor of amending Article VI: Acceptable Wastes to add the language: The Selectmen may, to recover or defer costs incurred by the Town for acceptable wastes, utilize scale and disposal services from outside sources for the disposition of construction and demolition waste?

**Art. 5.** That all reports submitted by Town Officers be accepted as read and as printed in the Town Report.

**Art. 6.** To see if the Town will vote to raise and appropriate the sum of \$600,424 (Six Hundred Thousand, Four Hundred and Twenty Four Dollars) to pre-pay and retire the debt service incurred by the Town for the Squantum Road Well Project and the Fire Truck Capital Lease:

WATER ENTERPRISE FUND AND CAPITAL LEASE LONG-TERM DEBT

	YEAR	ORIGINAL	PAYOFF	PAID FROM	INTEREST	MATURITY
PURPOSE	ISSUED	AMOUNT	AMOUNT		RATE	DATE
Water Enterprise Fund						
Squantum Road Well	2013	\$1,000,656	\$795,021		2.72%	2032
(Less – NHDES Principal Forgiveness)		(\$450,295)	(\$319,182)			
			<b>\$475,839</b>	\$318,812 Water		
				\$157,027 GF		
General Fund						
2011 Crimson Fire Truck	2010	\$356,243	<b>\$124,585</b>	\$124,585 GF	3.62%	2020
<b>TOTAL</b>			<b>\$600,424</b>	<b>\$318,812 Water</b>		
				<b>\$281,612 GF</b>		

And further, to authorize the withdrawal of up to \$318,812 (Three Hundred and Eighteen Thousand, Eight Hundred and Twelve Dollars) from the Water Restricted Fund and up to

\$281,612 (Two Hundred and Eighty One Thousand, Six Hundred and Twelve Dollars) from the General Fund Unassigned Fund Balance to fund this Article. *Recommended by the Select Board (3-0) and Budget Committee (7-0).*

**Art. 7.** To see if the Town will vote to approve the cost items in the collective bargaining agreement reached between the Select Board and AFSCME Local 2973, Department of Public Works employees, which calls for the following increases in salaries and benefits at the current staffing level:

Fiscal Year	Estimated Increase
2018	\$10,298
2019	\$12,854

And further to raise and appropriate the total sum of \$10,298 (Ten Thousand, Two Hundred and Ninety Eight Dollars) for the current fiscal year and authorize the withdrawal of \$2,871 from the Water Department Fund (with the balance of \$7,427 to come from general taxation), such total sum representing the additional costs attributable to the increase in salaries and benefits required by the new agreement over those that would be paid at current staffing levels. *Recommended by the Select Board (3-0) and Budget Committee (7-0).*

**Art. 8.** Shall the Town, if Article 7 is defeated, authorize the governing body to call one special meeting, at its option, to address Article 7 cost items only? *Recommended by the Select Board (3-0).*

**Art. 9.** To see if the Town will vote to approve the cost items in the collective bargaining agreement reached between the Select Board and AFSCME Local 3657, Police Department employees, which calls for the following increases in salaries and benefits at the current staffing level:

Fiscal Year	Estimated Increase
2018	\$13,413
2019	\$17,866

And further to raise and appropriate the total sum of \$13,413 (Thirteen Thousand, Four Hundred and Thirteen Dollars) for the current fiscal year, such total sum representing the additional costs attributable to the increase in salaries and benefits required by the new agreement over those that would be paid at current staffing levels. *Recommended by the Select Board (3-0) and Budget Committee (7-0).*

**Art. 10.** Shall the Town, if Article 9 is defeated, authorize the governing body to call one special meeting, at its option, to address Article 9 cost items only? *Recommended by the Select Board (3-0).*

**Art. 11.** To see if the Town will vote to raise and appropriate the following sums for the operation of the water and sewer systems, to be funded entirely through user fees and other non-property tax resources:

Water Department	\$ 965,969
Sewer Department	<u>\$ 1,916,565</u>
	\$ 2,882,534

*Recommended by the Select Board (3-0) and Budget Committee (7-0).*

**Art. 12.** To see if the Town will vote to raise and appropriate the sum of \$6,521,081 (Six Million, Five Hundred and Twenty One Thousand, and Eighty One Dollars) for general municipal operations. *Recommended by the Select Board (3-0) and Budget Committee (7-0).*

**Art. 13** To see if the Town will vote to raise and appropriate the sum of \$138,000 (One Hundred Thirty-Eight Thousand Dollars) to be deposited into the Highway Equipment Capital Reserve Fund established in 1997 for the purpose of purchasing new, or the refurbishment of existing highway equipment. *Recommended by the Select Board (3-0) and Budget Committee (7-0).*

**Art. 14.** To see if the Town will vote to raise and appropriate the sum of up to \$180,000 (One Hundred and Eighty Thousand Dollars) to purchase a new Highway dump truck, plow and sander and authorize the withdrawal of up to \$180,000 (One Hundred and Eighty Thousand Dollars) from the Highway Equipment Capital Reserve Fund created for that purpose. *Recommended by the Select Board (3-0) and Budget Committee (7-0).*

**Art. 15.** To see if the Town will vote to raise and appropriate the sum of \$50,000 (Fifty Thousand Dollars) to be deposited into the Town Office Capital Reserve Fund established in 2017 for the purpose of acquiring land, completing design and engineer and constructing a Town Office building. *Recommended by the Select Board (3-0) and Budget Committee (7-0).*

**Art. 16.** To see if the Town will raise and appropriate \$60,000 (Sixty Thousand Dollars) to be deposited into the Fire Department Capital Reserve Fund established in 1996 for the purpose of purchasing new or refurbishing existing firefighting and/or rescue equipment. *Recommended by the Select Board (3-0) and Budget Committee (7-0).*

**Art. 17.** To see if the Town will vote to raise and appropriate the sum of \$28,000 (Twenty Eight Thousand Dollars) to purchase a new Fire Department rescue boat and to authorize the withdrawal of \$28,000 (Twenty Eight Thousand Dollars) from the Fire Department Equipment Capital Reserve Fund created for that purpose. *Recommended by the Select Board (3-0) and Budget Committee (7-0).*

**Art. 18.** To see if the Town will vote to raise and appropriate the sum of \$40,000 (Forty Thousand Dollars) to be deposited into the TIF District Capital Reserve Fund established in 2017 for the purpose of funding infrastructure enhancements to the Downtown area. Funds are to come from the Downtown Tax Increment Finance District. *Recommended by the Select Board (3-0) and Budget Committee (7-0).*

**Art. 19.** To see if the Town will vote to raise and appropriate the sum of \$5,000 (Five Thousand Dollars) to be deposited into the Land Acquisition Capital Reserve Fund established in 2008 under the provisions of RSA 35:1. *Recommended by the Select Board (3-0) and Budget Committee (7-0).*

**Art. 20.** To see if the Town will vote to raise and appropriate the sum of \$1,000 (One Thousand Dollars) to be deposited into the Cemetery Trees Trust Fund established in 2007. *Recommended by the Select Board (3-0) and Budget Committee (7-0).*

**Art. 21** To see if the Town will vote to raise and appropriate the sum of \$1,000 (One Thousand Dollars) to be deposited into the Gravestone Restoration Trust Fund established in 2000. *Recommended by the Select Board (3-0) and Budget Committee (7-0).*

**Art. 22.** To see if the Town will vote to raise and appropriate the sum of \$3,000 (Three Thousand Dollars) to be deposited into the Meetinghouse Trust Fund established in 1991. *Recommended by the Select Board (3-0) and Budget Committee (7-0).*

**Art. 23.** To see if the Town will vote to raise and appropriate the sum of \$1,000 dollars (One Thousand Dollars) to be deposited into the Municipal Building Maintenance Capital Reserve Fund established in 2010 pursuant to RSA 35:1. *Recommended by the Select Board (3-0) and Budget Committee (7-0).*

**Art. 24.** To see if the Town will vote to raise and appropriate the sum of \$50,000 (Fifty Thousand Dollars) to be deposited into the Bridge Rehabilitation Capital Reserve Fund established in 2017 for the purpose of design, engineer and rehabilitate bridges throughout Jaffrey. *Recommended by the Select Board (3-0) and Budget Committee (7-0).*

**Art. 25.** To see if the Town will vote to raise and appropriate \$5,000 (Five Thousand Dollars) for the purpose of providing match funding for a Broadband Feasibility Study. *Recommended by the Select Board (3-0) and Budget Committee (7-0).*

**Art. 26.** To see if the Town will raise and appropriate the sum of \$30,000 for support of the Jaffrey-Rindge Memorial Ambulance, a non-profit agency, or take any action relating thereto. (Submitted by petition). *Recommended by the Select Board (3-0) and Budget Committee (7-0).*

**Art. 27.** To see if the Town will appropriate the sum of Seventeen Thousand Dollars (\$17,000) to Home Healthcare, Hospice and Community Services to support the continuance of visiting nurse and hospice services being provided to the residents of Jaffrey. (Submitted by petition). *Recommended by the Select Board (3-0) and Budget Committee (7-0).*

**Art. 28.** To see if the Town will vote to raise and appropriate the sum of \$8,000 for the support of the Monadnock Community Early Learning Center, a non-profit agency, or take any other action relating thereto. (Submitted by petition). *Recommended by the Select Board (3-0) and Budget Committee (7-0).*

**Art. 29.** To request the Town of Jaffrey to raise and appropriate the sum of \$9,000 to support The Community Kitchen, Inc. located in Keene, NH for services provided to Jaffrey residents. (Submitted by petition). *Recommended by the Select Board (3-0) and Budget Committee (7-0).*

**Art. 30.** To see if the Town will raise and appropriate the sum of \$6,821 for the support of Monadnock Family Services, a non-profit agency providing services to the Town, or take any other action relating thereto. (Submitted by petition.) *Recommended by the Select Board (3-0) and Budget Committee (7-0).*

**Art. 31.** To see if the town will vote to raise and appropriate the sum of \$5,931 for support of Southwestern Community Services, a non-profit agency, for housing, energy, educational, nutritional as well as other human and social services. (Submitted by petition). *Recommended by the Select Board (3-0) and Budget Committee (7-0).*

**Art. 32.** To see if the Town will raise and appropriate the sum of \$3,500 for support of the Jaffrey Civic Center, a non-profit agency, or take any action relating thereto. (Submitted by petition). *Recommended by the Select Board (3-0) and Budget Committee (7-0).*

**Art. 33.** To see if the Town of Jaffrey will vote to raise and appropriate the sum of Two Thousand dollars (\$2,000) for the purpose of funding the Community Volunteer Transportation Company programs and services for the people of greater Contoocook Valley area. This amount represents the Town of Jaffrey's portion of the funds needed to support Community Volunteer Transportation Company, a nonprofit service organization; or take any other action relating thereto. (Submitted by petition). *Recommended by the Select Board (3-0) and Budget Committee (7-0).*

**Art. 34.** To see if the Town of Jaffrey will raise and appropriate the sum of \$1,500 for the support of The River Center, a nonprofit agency providing services to the citizens of Jaffrey, or take any action relating thereto. (Submitted by petition). *Recommended by the Select Board (2-0) and Budget Committee (7-0).*

**Art. 35.** To request the Town of Jaffrey to raise and appropriate the sum of \$400 to support Hundred Nights, Inc. located in Keene, New Hampshire for services provided to Jaffrey residents. (Submitted by petition). *Recommended by the Select Board (3-0) and Budget Committee (7-0).*


**Art. 36.** To see if the town will vote to raise and appropriate the sum of \$10,914 (Ten Thousand, Nine Hundred and Fourteen Dollars) or take any action relating thereto, the sum of: \$2 per person in support of Reality Check, a nonprofit in Jaffrey, to provide drug and alcohol prevention planning to the school district and the community; to improve access to treatment for addiction; to provide community-based recovery services to prevent relapse; and to build the addictions workforce and effectively combat the drug epidemic. US Census 2016 population estimate: 5,547 people x 2 = \$10,914 total request. (Submitted by petition). *Recommended by the Select Board (3-0) and Budget Committee (7-0).*


Given under our hands, February 12, 2018.

We certify and attest that on or before February 26, 2018, we posted a true and attested copy of the within Warrant at the place of meeting, Ernest J. Pratt Auditorium, and like copies at the Veterans of Foreign Wars Post 5613, Town Office, and the Town Library, and delivered the original to the Town Clerk.


Jaffrey Board of Selectmen

  
James C. Moore, Chairman

  
Franklin W. Sterling, Jr.

  
James A. Weimann

True Copy of Warrant Attest:

  
Kelly Rollins, Town Clerk

Warrant and Budget Posted: February 23, 2018





# 2018 LAYMAN'S WARRANT



# LAYMAN’S WARRANT

## STATE OF NEW HAMPSHIRE TOWN OF JAFFREY ANNUAL TOWN MEETING WARRANT 2018

Elections – March 13, 2018 (8:00 a.m. to 7:00 p.m.)  
Business Meeting – March 17, 2018 (9:00 a.m.)

**TO:** The inhabitants of the Town of Jaffrey, in the County of Cheshire, in the State of New Hampshire, qualified to vote in Town affairs:

You are hereby notified to meet at the Veterans of Foreign War, Post 5613 in said Jaffrey on Tuesday, the 13th of March, 2018 at eight o’clock in the forenoon (polls close at 7:00 p.m.) to vote for the town officers and to act on other questions as required by law to be decided by official ballot. Pursuant to RSA 39:2-a and the vote of the Town at the adjourned session of Town Meeting on March 13, 1979 and the Town Meeting on March 13, 1993, the business portion of the meeting will be recessed until nine o’clock in the forenoon, Saturday, March 17<sup>th</sup>, 2018, at the Ernest J. Pratt Auditorium in Jaffrey, at which time the Town will act on all subjects described in the following Warrant Articles except those requiring action by official ballot:

**Art. 1.** To choose the following Town Officers: (By Official Ballot)

Selectman -	one person for three-year term
Library Trustee -	two people for three-year terms
Moderator -	one person for two-year term
Supervisor of the Checklist-	one person for three-year term
Trustee of Trust Funds -	one person for three-year term

**Art. 2.** To see if the Town will vote to adopt the following amendments to the Jaffrey Zoning Land Use Code, as proposed by the Jaffrey Planning Board to be voted by Official Ballot: (The exact text of each of the proposed changes are available at the Town Clerk’s and Planning Offices and on the Town website on the Planning and Economic Development page).

1. Are you in favor of Amendment #1 to the Land Use Code to amend Section III: Establishment of Districts, amend Section IV: District Regulations and Permitted Uses, and amend Section XII: Guide to Zoning Districts?

**LAYMAN’S LANGUAGE:** The purpose of the proposed change is to expand the General Business District, create a modified General Business District “General Business A”, and make corrections to the existing zoning map.

YES

NO

**Art. 3.** To see if the Town of Jaffrey will vote to allow the operation of KENO games within the Town pursuant to the provisions of NH RSA 284:41 through 51. (By Official Ballot)

**Art. 4.** To see if the Town will vote to adopt the following amendment to the Jaffrey Transfer Station/Recycling Ordinance, as proposed by the Jaffrey Select Board, to be voted on by Official Ballot: (The exact text of the proposed change is available at the Town Clerk’s and Town Manager’s Offices and on the Town website on the Town Manager page).

1. Are you in favor of amending Article VI: Acceptable Wastes to add the language: The Selectmen may, to recover or defer costs incurred by the Town for acceptable wastes, utilize scale and disposal services from outside sources for the disposition of construction and demolition waste?

**LAYMAN’S LANGUAGE:** The purpose of the proposed change is to delegate power to the Select Board for the purpose of modifying the Transfer Station’s acceptance and processing of construction and demolition waste.

YES

NO

**Art. 5.** That all reports submitted by Town Officers be accepted as read and as printed in the Town Report.

**LAYMAN’S LANGUAGE:** The purpose of this article is to accept all reports as printed in the Town Report.

**Art. 6.** To see if the Town will vote to raise and appropriate the sum of \$600,424 (Six Hundred Thousand, Four Hundred and Twenty Four Dollars) to pre-pay and retire the debt service incurred by the Town for the Squantum Road Well Project and the Fire Truck Capital Lease:

WATER ENTERPRISE FUND AND CAPITAL LEASE LONG-TERM DEBT

	YEAR	ORIGINAL	PAYOFF	PAID FROM	INTEREST	MATURITY
PURPOSE	ISSUED	AMOUNT	AMOUNT		RATE	DATE
Water Enterprise Fund						
Squantum Road Well	2013	\$1,000,656	\$795,021		2.72%	2032
(Less – NHDES Principal Forgiveness)		(\$450,295)	(\$319,182)			
			<b>\$475,839</b>	\$318,812 Water		
				\$157,027 GF		
General Fund						
2011 Crimson Fire Truck	2010	\$356,243	<b>\$124,585</b>	\$124,585 GF	3.62%	2020
TOTAL			<b>\$600,424</b>	<b>\$318,812 Water</b>		
				<b>\$281,612 GF</b>		

And further, to authorize the withdrawal of up to \$318,812 (Three Hundred and Eighteen Thousand, Eight Hundred and Twelve Dollars) from the Water Restricted Fund and up to \$281,612 (Two Hundred and Eighty One Thousand, Six Hundred and Twelve Dollars) from the General Fund Unassigned Fund Balance to fund this Article. *Recommended by the Select Board (3-0) and Budget Committee (7-0).*

**LAYMAN’S LANGUAGE:** The Town has strengthened its financial position over the years whereby funds are now available in the General Fund and Water Restricted Fund to retire some of the Town’s outstanding debt. In addition, the State of New Hampshire will forgive \$319,182 of the Water debt through its Principal Forgiveness Program. Pre-payment will result in total future savings to the taxpayers and water users totaling \$169,739. (Water savings - \$111,725; General Fund savings \$58,014).

**Art. 7.** To see if the Town will vote to approve the cost items in the collective bargaining agreement reached between the Select Board and AFSCME Local 2973, Department of Public Works employees, which calls for the following increases in salaries and benefits at the current staffing level:

Fiscal Year	Estimated Increase
2018	\$10,298
2019	\$12,854

And further to raise and appropriate the total sum of \$10,298 (Ten Thousand, Two Hundred and Ninety Eight Dollars) for the current fiscal year and authorize the withdrawal of \$2,871 from the Water Department Fund (with the balance of \$7,427 to come from general taxation), such total sum representing the additional costs attributable to the increase in salaries and benefits required by the new agreement over those that would be paid at current staffing levels. *Recommended by the Select Board (3-0) and Budget Committee (7-0).*

**LAYMAN’S LANGUAGE:** This article approves a two year agreement with the Public Works union and the payment of the costs therein (2% salary increase).

**Art. 8.** Shall the Town, if Article 7 is defeated, authorize the governing body to call one special meeting, at its option, to address Article 7 cost items only? *Recommended by the Select Board (3-0).*

**LAYMAN’S LANGUAGE:** This article is a requirement to allow the Town to delegate the authority to the Select Board to call one Special Town Meeting to reconsider Article 7 should it fail. If Article 7 passes, this article is passed over.

**Art. 9.** To see if the Town will vote to approve the cost items in the collective bargaining agreement reached between the Select Board and AFSCME Local 3657, Police Department employees, which calls for the following increases in salaries and benefits at the current staffing level:

Fiscal Year	Estimated Increase
2018	\$13,413
2019	\$17,866

And further to raise and appropriate the total sum of \$13,413 (Thirteen Thousand, Four Hundred and Thirteen Dollars) for the current fiscal year, such total sum representing the additional costs attributable to the increase in salaries and benefits required by the new agreement over those that would be paid at current staffing levels. *Recommended by the Select Board (3-0) and Budget Committee (7-0).*

**LAYMAN’S LANGUAGE:** This article approves a two year agreement with the Police union and the payment of the cost items therein (2% salary increase).

**Art. 10.** Shall the Town, if Article 9 is defeated, authorize the governing body to call one special meeting, at its option, to address Article 9 cost items only? *Recommended by the Select Board (3-0).*

**LAYMAN’S LANGUAGE:** This article is a requirement to allow the Town to delegate the authority to the Selectmen to call one Special Town Meeting to reconsider Article 9 should it fail. If Article 9 passes, this article is passed over.

**Art. 11.** To see if the Town will vote to raise and appropriate the following sums for the operation of the water and sewer systems, to be funded entirely through user fees and other non-property tax resources:

Water Department	\$ 965,969
Sewer Department	<u>\$ 1,916,565</u>
	\$ 2,882,534

*Recommended by the Select Board (3-0) and Budget Committee (7-0).*

**LAYMAN’S LANGUAGE:** This is the article that provides the funds necessary to operate the Town’s Water and Sewer Departments on an annual basis.

**Art. 12.** To see if the Town will vote to raise and appropriate the sum of \$6,521,081 (Six Million, Five Hundred and Twenty One Thousand, and Eighty One Dollars) for general municipal operations. *Recommended by the Select Board (3-0) and Budget Committee (7-0).*

**LAYMAN’S LANGUAGE:** This is the article that provides the funds necessary to operate the Town on an annual basis. This includes all salaries, maintenance, supplies and programs which are funded and operated by the Town.

**Art. 13** To see if the Town will vote to raise and appropriate the sum of \$138,000 (One Hundred Thirty-Eight Thousand Dollars) to be deposited into the Highway Equipment Capital Reserve Fund established in 1997 for the purpose of purchasing new, or the refurbishment of existing highway equipment. *Recommended by the Select Board (3-0) and Budget Committee (7-0).*

**LAYMAN’S LANGUAGE:** This article will place \$138,000 into the Highway Department Capital Reserve Fund for future equipment replacement. The current balance of the account as of 12/31/2017 was \$303,841.

**Art. 14.** To see if the Town will vote to raise and appropriate the sum of up to \$180,000 (One Hundred and Eighty Thousand Dollars) to purchase a new Highway dump truck, plow and sander and authorize the withdrawal of up to \$180,000 (One Hundred and Eighty Thousand Dollars) from the Highway Equipment Capital Reserve Fund created for that purpose. *Recommended by the Select Board (3-0) and Budget Committee (7-0).*

**LAYMAN’S LANGUAGE:** This article will fund the replacement of the 2003 6-wheeled dump truck, plow and sander that is slated for replacement in the Capital Improvement Plan. All funds come from the Capital Reserve Fund and have no impact on the tax rate.

**Art. 15.** To see if the Town will vote to raise and appropriate the sum of \$50,000 (Fifty Thousand Dollars) to be deposited into the Town Office Capital Reserve Fund established in 2017 for the purpose of acquiring land, completing design and engineer and constructing a Town Office building. *Recommended by the Select Board (3-0) and Budget Committee (7-0).*

**LAYMAN’S LANGUAGE:** This article will place \$50,000 into the Town Office Capital Reserve Fund for future construction of a Town Office. The current balance of the account as of 12/31/2017 was \$50,199.

**Art. 16.** To see if the Town will raise and appropriate \$60,000 (Sixty Thousand Dollars) to be deposited into the Fire Department Capital Reserve Fund established in 1996 for the purpose of purchasing new or refurbishing existing firefighting and/or rescue equipment. *Recommended by the Select Board (3-0) and Budget Committee (7-0).*

**LAYMAN’S LANGUAGE:** This article will place \$60,000 into the Fire Department Capital Reserve Fund for future equipment replacement. The current balance of the account as of 12/31/2017 was \$229,438.

**Art. 17.** To see if the Town will vote to raise and appropriate the sum of \$28,000 (Twenty Eight Thousand Dollars) to purchase a new Fire Department rescue boat and to authorize the withdrawal of \$28,000 (Twenty Eight Thousand Dollars) from the Fire Department Equipment Capital Reserve Fund created for that purpose. *Recommended by the Select Board (3-0) and Budget Committee (7-0).*

**LAYMAN’S LANGUAGE:** This article will fund the replacement of the Recreational flat bottom fishing boat which has been in service since 1995; the current boat has a capacity of 400 pounds and is inadequate to carry fire personnel, equipment and citizens seeking rescue. The replacement boat is similar in appearance to the current boat, but is designed to carry 1,250 pounds and includes tools such as a rescue platform and lighting for nighttime emergency rescues. All funds come from the Capital Reserve Fund and have no impact on the tax rate.

**Art. 18.** To see if the Town will vote to raise and appropriate the sum of \$40,000 (Forty Thousand Dollars) to be deposited into the TIF District Capital Reserve Fund established in 2017 for the purpose of funding infrastructure enhancements to the Downtown area. Funds are to come from the Downtown Tax Increment Finance District. *Recommended by the Select Board (3-0) and Budget Committee (7-0).*

**LAYMAN’S LANGUAGE:** This article will place \$40,000 into the TIF District Capital Reserve Fund to fund future infrastructure enhancements in the Downtown area. All funds will come from the TIF District and have no impact on the tax rate. The current balance of the account as of 12/31/2017 was \$40,160.

**Art. 19.** To see if the Town will vote to raise and appropriate the sum of \$5,000 (Five Thousand Dollars) to be deposited into the Land Acquisition Capital Reserve Fund established in 2008 under the provisions of RSA 35:1. *Recommended by the Select Board (3-0) and Budget Committee (7-0).*

**LAYMAN’S LANGUAGE:** This article will place \$5,000 into the Land Acquisition Capital Reserve for future purchase of land or conservation easements. The current balance of the account as of 12/31/2017 was \$40,368.

**Art. 20.** To see if the Town will vote to raise and appropriate the sum of \$1,000 (One Thousand Dollars) to be deposited into the Cemetery Trees Trust Fund established in 2007. *Recommended by the Select Board (3-0) and Budget Committee (7-0).*

**LAYMAN’S LANGUAGE:** The Cemetery Trees Trust Fund was established in 2007 to set aside funds for the care and removal of trees in the Town's cemeteries. A separate private fund has been established for the same purpose. Older trees are of concern as falling branches or worse can causing expensive and sometimes irreparable damage to historic gravestones. As of 12/31/17, the balance of the Town fund was \$3,118 and the private fund balance was \$34. The private and public funds are accounted for separately by the Trustees of the Trust Funds.

**Art. 21** To see if the Town will vote to raise and appropriate the sum of \$1,000 (One Thousand Dollars) to be deposited into the Gravestone Restoration Trust Fund established in 2000. *Recommended by the Select Board (3-0) and Budget Committee (7-0).*

**LAYMAN’S LANGUAGE:** The Gravestone Restoration Fund, created in 2000, is used to repair and maintain stones that have been damaged or vandalized, specifically in those cases where a family member can't be found to assume the responsibility. As of 12/31/17, the Fund balance was \$6,012.



**Art. 22.** To see if the Town will vote to raise and appropriate the sum of \$3,000 (Three Thousand Dollars) to be deposited into the Meetinghouse Trust Fund established in 1991. *Recommended by the Select Board (3-0) and Budget Committee (7-0).*

**LAYMAN’S LANGUAGE:** The Meetinghouse Fund was created in 1991 to support major capital costs associated with Jaffrey's most historic building, the town-owned 1775 Meetinghouse. Much attention during the past year was focused on replacing the wood shingle roof which had reached the end of its useful life. Leaks had occurred on the south side and have caused a certain amount of damage. The Town retained Catlin + Petrovick, architects of Keene, to assist in the process, prepare specifications, participate with the Town in the bidding process and oversee the work. The total project cost stands at \$81,729. The Town was fortunate in receiving both a LCHIP (NH Land & Community Heritage Investment Program) grant for one half of the project cost as well as a Mooseplate grant for \$10,000, not to mention donations totaling \$21,994 from the Amos Fortune Forum, Bean Family Foundation, Jaffrey Center Village Improvement Society, Jaffrey Historical Society, Jaffrey Historic District Commission Trust, Meetinghouse Trust Fund, Terra Nova Trust and an anonymous gift. The remaining necessary funds—yet to be determined but likely under \$5,000—will come from the Municipal Buildings Trust Fund. Additional information may be found at <http://www.rs41.org/Meetinghouse/roof.htm>.

The balance of the Meetinghouse Trust Fund at the start of the year was \$10,028.93. During 2017 rental fees for the use of the Meetinghouse totaled \$2,825. At last year’s Town Meeting, \$1,000 was added to the fund. Expenditures from the trust fund totaled \$5,000 for the roof replacement. At the end of the year the balance of the Meetinghouse Trust Fund was \$13,494.09.

**Art. 23.** To see if the Town will vote to raise and appropriate the sum of \$1,000 dollars (One Thousand Dollars) to be deposited into the Municipal Building Maintenance Capital Reserve Fund established in 2010 pursuant to RSA 35:1. *Recommended by the Select Board (3-0) and Budget Committee (7-0).*

**LAYMAN’S LANGUAGE:** This article will place \$1,000 into the Municipal Building Maintenance Capital Reserve Fund for major maintenance of municipal buildings. The current balance of the account as of 12/31/2017 was \$194,442.

**Art. 24.** To see if the Town will vote to raise and appropriate the sum of \$50,000 (Fifty Thousand Dollars) to be deposited into the Bridge Rehabilitation Capital Reserve Fund established in 2017 for the purpose of design, engineer and rehabilitate bridges throughout Jaffrey. *Recommended by the Select Board (3-0) and Budget Committee (7-0).*

**LAYMAN’S LANGUAGE:** This article will place \$50,000 into the Bridge

Rehabilitation Capital Reserve Fund to fund future improvements to deteriorating bridges. The current balance of the account as of 12/31/2017 was \$50,199.

**Art. 25.** To see if the Town will vote to raise and appropriate \$5,000 (Five Thousand Dollars) for the purpose of providing match funding for a Broadband Feasibility Study. *Recommended by the Select Board (3-0) and Budget Committee (7-0).*

**LAYMAN’S LANGUAGE:** This article will provide matching funds for a grant to conduct a broadband feasibility study throughout the Town. The purpose of the study is to accurately determine areas that are unserved and underserved by broadband internet, then determine broadband expansion strategies.

**Art. 26.** To see if the Town will raise and appropriate the sum of \$30,000 for support of the Jaffrey-Rindge Memorial Ambulance, a non-profit agency, or take any action relating thereto. (Submitted by petition). *Recommended by the Select Board (3-0) and Budget Committee (7-0).*

**LAYMAN’S LANGUAGE:** This is a petition article that the Town receives annually and provides a benefit to Jaffrey and the region. 2017 appropriation - \$30,000.

**Art. 27.** To see if the Town will appropriate the sum of Seventeen Thousand Dollars (\$17,000) to Home Healthcare, Hospice and Community Services to support the continuance of visiting nurse and hospice services being provided to the residents of Jaffrey. (Submitted by petition). *Recommended by the Select Board (3-0) and Budget Committee (7-0).*

**LAYMAN’S LANGUAGE:** This is a petition article that the Town receives annually and provides a benefit to Jaffrey and the region. 2017 appropriation - \$17,000.

**Art. 28.** To see if the Town will vote to raise and appropriate the sum of \$8,000 for the support of the Monadnock Community Early Learning Center, a non-profit agency, or take any other action relating thereto. (Submitted by petition). *Recommended by the Select Board (3-0) and Budget Committee (7-0).*

**LAYMAN’S LANGUAGE:** This is a petition article that the Town receives annually and provides a benefit to Jaffrey and the region. 2017 appropriation - \$8,000.

**Art. 29.** To request the Town of Jaffrey to raise and appropriate the sum of \$9,000 to support The Community Kitchen, Inc. located in Keene, NH for services provided to Jaffrey residents. (Submitted by petition). *Recommended by the Select Board (3-0) and Budget Committee (7-0).*

**LAYMAN’S LANGUAGE:** This is a petition article that the Town receives annually and provides a benefit to Jaffrey and the region. 2017 appropriation - \$8,500.

**Art. 30.** To see if the Town will raise and appropriate the sum of \$6,821 for the support of Monadnock Family Services, a non-profit agency providing services to the Town, or take any other action relating thereto. (Submitted by petition.) *Recommended by the Select Board (3-0) and Budget Committee (7-0).*

**LAYMAN’S LANGUAGE:** This is a petition article that the Town receives annually and provides a benefit to Jaffrey and the region. 2017 appropriation - \$6,821.

**Art. 31.** To see if the town will vote to raise and appropriate the sum of \$5,931 for support of Southwestern Community Services, a non-profit agency, for housing, energy, educational, nutritional as well as other human and social services. (Submitted by petition). *Recommended by the Select Board (3-0) and Budget Committee (7-0).*

**LAYMAN’S LANGUAGE:** This is a petition article that the Town receives annually and provides a benefit to Jaffrey and the region. 2017 appropriation - \$6,311.

**Art. 32.** To see if the Town will raise and appropriate the sum of \$3,500 for support of the Jaffrey Civic Center, a non-profit agency, or take any action relating thereto. (Submitted by petition). *Recommended by the Select Board (3-0) and Budget Committee (7-0).*

**LAYMAN’S LANGUAGE:** This is a petition article that the Town receives annually and provides a benefit to Jaffrey and the region. 2017 appropriation - \$3,500.

**Art. 33.** To see if the Town of Jaffrey will vote to raise and appropriate the sum of Two Thousand dollars (\$2,000) for the purpose of funding the Community Volunteer Transportation Company programs and services for the people of greater Contoocook Valley area. This amount represents the Town of Jaffrey’s portion of the funds needed to support Community Volunteer

Transportation Company, a nonprofit service organization; or take any other action relating thereto. (Submitted by petition). *Recommended by the Select Board (3-0) and Budget Committee (7-0).*

**LAYMAN’S LANGUAGE:** This is a petition article that the Town received for a program which provides a benefit to Jaffrey and the region. 2017 appropriation - \$2,000.

**Art. 34.** To see if the Town of Jaffrey will raise and appropriate the sum of \$1,500 for the support of The River Center, a nonprofit agency providing services to the citizens of Jaffrey, or take any action relating thereto. (Submitted by petition). *Recommended by the Select Board (2-0) and Budget Committee (7-0).*

**LAYMAN’S LANGUAGE:** This is a petition article that the Town receives annually and provides a benefit to Jaffrey and the region. 2017 appropriation - \$1,500.

**Art. 35.** To request the Town of Jaffrey to raise and appropriate the sum of \$400 to support Hundred Nights, Inc. located in Keene, New Hampshire for services provided to Jaffrey residents. (Submitted by petition). *Recommended by the Select Board (3-0) and Budget Committee (7-0).*

**LAYMAN’S LANGUAGE:** This is a new petition article for services provided to Jaffrey residents.

**Art. 36.** To see if the town will vote to raise and appropriate the sum of \$10,914 (Ten Thousand, Nine Hundred and Fourteen Dollars) or take any action relating thereto, the sum of: \$2 per person in support of Reality Check, a nonprofit in Jaffrey, to provide drug and alcohol prevention planning to the school district and the community; to improve access to treatment for addiction; to provide community-based recovery services to prevent relapse; and to build the addictions workforce and effectively combat the drug epidemic. US Census 2016 population estimate: 5,547 people x 2 = \$10,914 total request. (Submitted by petition). *Recommended by the Select Board (3-0) and Budget Committee (7-0).*


**LAYMAN’S LANGUAGE:** This is a new petition article for services provided to Jaffrey and the region.


Given under our hands, February 12, 2018.

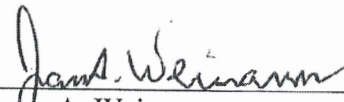
We certify and attest that on or before February 26, 2018, we posted a true and attested copy of the within Warrant at the place of meeting, Ernest J. Pratt Auditorium, and like copies at the Veterans of Foreign Wars Post 5613, Town Office, and the Town Library, and delivered the original to the Town Clerk.

**LAYMAN'S LANGUAGE:** The original Warrant will be posted at the aforementioned locations. The Layman's Warrant contained herein will be posted in the Town's Annual Report.


Jaffrey Board of Selectmen

  
James C. Moore, Chairman

  
Franklin W. Sterling, Jr.

  
James A. Weimann

True Copy of the Layman's Warrant Attest:

  
Kelly Rollins, Town Clerk



# 2018 BUDGET









Appropriations

Account	Purpose	Article	Appropriations Prior Year as Approved by DRA	Expenditures Prior Year	Selectmen's Appropriations Ensuing FY (Recommended)	Selectmen's Appropriations Ensuing FY (Not Recommended)	Budget Committee's Appropriations Ensuing FY (Recommended)	Budget Committee's Appropriations Ensuing FY (Not Recommended)
<b>General Government</b>								
0000-0000	Collective Bargaining		\$0	\$0	\$0	\$0	\$0	\$0
4130-4139	Executive	12	\$252,933	\$247,755	\$247,223	\$0	\$247,223	\$0
4140-4149	Election, Registration, and Vital Statistics	12	\$72,716	\$68,845	\$82,899	\$0	\$82,899	\$0
4150-4151	Financial Administration	12	\$251,884	\$239,789	\$238,871	\$0	\$238,871	\$0
4152	Revaluation of Property	12	\$77,233	\$84,925	\$73,756	\$0	\$73,756	\$0
4153	Legal Expense	12	\$20,000	\$13,120	\$20,000	\$0	\$20,000	\$0
4155-4159	Personnel Administration	12	\$605,443	\$530,584	\$693,724	\$0	\$693,724	\$0
4191-4193	Planning and Zoning	12	\$77,025	\$80,731	\$75,982	\$0	\$75,982	\$0
4194	General Government Buildings	12	\$29,635	\$27,517	\$29,635	\$0	\$29,635	\$0
4195	Cemeteries	12	\$24,951	\$24,662	\$24,951	\$0	\$24,951	\$0
4196	Insurance	12	\$49,979	\$49,979	\$43,503	\$0	\$43,503	\$0
4197	Advertising and Regional Association		\$0	\$0	\$0	\$0	\$0	\$0
4199	Other General Government		\$0	\$0	\$0	\$0	\$0	\$0
<b>General Government Subtotal</b>					<b>\$1,461,799</b>	<b>\$1,367,907</b>	<b>\$1,530,544</b>	<b>\$0</b>
<b>Public Safety</b>								
4210-4214	Police	12	\$1,434,202	\$1,352,967	\$1,435,783	\$0	\$1,422,370	\$0
4215-4219	Ambulance		\$30,000	\$30,000	\$0	\$0	\$0	\$0
4220-4229	Fire	12	\$345,608	\$314,151	\$357,083	\$0	\$357,083	\$0
4240-4249	Building Inspection	12	\$76,821	\$74,717	\$76,337	\$0	\$76,337	\$0
4290-4298	Emergency Management	12	\$57,488	\$56,413	\$57,264	\$0	\$57,264	\$0
4299	Other (Including Communications)	12	\$110,526	\$107,761	\$110,979	\$0	\$110,979	\$0
<b>Public Safety Subtotal</b>					<b>\$2,054,645</b>	<b>\$1,936,009</b>	<b>\$2,037,446</b>	<b>\$0</b>
<b>Airport/Aviation Center</b>								
4301-4309	Airport Operations		\$0	\$0	\$0	\$0	\$0	\$0
<b>Airport/Aviation Center Subtotal</b>					<b>\$0</b>	<b>\$0</b>	<b>\$0</b>	<b>\$0</b>



Appropriations

Account	Purpose	Article	Appropriations Prior Year as Approved by DRA	Expenditures Prior Year	Selectmen's Appropriations Ensuing FY (Recommended)	Selectmen's Appropriations Ensuing FY (Not Recommended)	Budget Committee's Appropriations Ensuing FY (Recommended)	Budget Committee's Appropriations Ensuing FY (Not Recommended)	
<b>Highways and Streets</b>									
4311	Administration	12	\$659,891	\$644,150	\$640,072	\$0	\$633,780	\$0	
4312	Highways and Streets	12	\$261,801	\$228,458	\$269,751	\$0	\$269,751	\$0	
4313	Bridges	12	\$2,501	\$2,219	\$12,001	\$0	\$12,001	\$0	
4316	Street Lighting	12	\$36,000	\$23,932	\$36,000	\$0	\$36,000	\$0	
4319	Other	12	\$27,201	\$27,387	\$29,126	\$0	\$29,126	\$0	
<b>Highways and Streets Subtotal</b>					<b>\$987,394</b>	<b>\$986,950</b>	<b>\$0</b>	<b>\$980,658</b>	<b>\$0</b>
<b>Sanitation</b>									
4321	Administration	12	\$176,149	\$154,746	\$171,814	\$0	\$170,679	\$0	
4323	Solid Waste Collection		\$0	\$0	\$0	\$0	\$0	\$0	
4324	Solid Waste Disposal	12	\$137,750	\$133,656	\$141,750	\$0	\$141,750	\$0	
4325	Solid Waste Cleanup	12	\$25,000	\$39,541	\$26,000	\$0	\$26,000	\$0	
4325-4329	Sewage Collection, Disposal and Other		\$0	\$0	\$0	\$0	\$0	\$0	
<b>Sanitation Subtotal</b>					<b>\$338,899</b>	<b>\$339,564</b>	<b>\$0</b>	<b>\$338,429</b>	<b>\$0</b>
<b>Water Distribution and Treatment</b>									
4331	Administration		\$0	\$0	\$0	\$0	\$0	\$0	
4332	Water Services		\$0	\$0	\$0	\$0	\$0	\$0	
4335-4339	Water Treatment, Conservation and Other		\$0	\$0	\$0	\$0	\$0	\$0	
<b>Water Distribution and Treatment Subtotal</b>					<b>\$0</b>	<b>\$0</b>	<b>\$0</b>	<b>\$0</b>	<b>\$0</b>
<b>Electric</b>									
4351-4352	Administration and Generation		\$0	\$0	\$0	\$0	\$0	\$0	
4353	Purchase Costs		\$0	\$0	\$0	\$0	\$0	\$0	
4354	Electric Equipment Maintenance		\$0	\$0	\$0	\$0	\$0	\$0	
4359	Other Electric Costs		\$0	\$0	\$0	\$0	\$0	\$0	
<b>Electric Subtotal</b>					<b>\$0</b>	<b>\$0</b>	<b>\$0</b>	<b>\$0</b>	<b>\$0</b>



Appropriations

Account	Purpose	Article	Appropriations Prior Year as Approved by DRA	Expenditures Prior Year	Selectmen's Appropriations Ensuing FY (Recommended)	Selectmen's Appropriations Ensuing FY (Not Recommended)	Budget Committee's Appropriations Ensuing FY (Recommended)	Budget Committee's Appropriations Ensuing FY (Not Recommended)
<b>Health</b>								
4411	Administration	12	\$1,863	\$1,826	\$1,787	\$0	\$1,787	\$0
4414	Pest Control	12	\$600	\$600	\$600	\$0	\$600	\$0
4415-4419	Health Agencies, Hospitals, and Other		\$50,132	\$50,132	\$0	\$0	\$0	\$0
	<b>Health Subtotal</b>		<b>\$52,595</b>	<b>\$52,558</b>	<b>\$2,387</b>	<b>\$0</b>	<b>\$2,387</b>	<b>\$0</b>
<b>Welfare</b>								
4441-4442	Administration and Direct Assistance	12	\$144,950	\$107,705	\$144,900	\$0	\$127,900	\$0
4444	Intergovernmental Welfare Payments		\$0	\$0	\$0	\$0	\$0	\$0
4445-4449	Vendor Payments and Other		\$0	\$0	\$0	\$0	\$0	\$0
	<b>Welfare Subtotal</b>		<b>\$144,950</b>	<b>\$107,705</b>	<b>\$144,900</b>	<b>\$0</b>	<b>\$127,900</b>	<b>\$0</b>
<b>Culture and Recreation</b>								
4520-4529	Parks and Recreation	12	\$243,170	\$226,770	\$264,289	\$0	\$264,289	\$0
4550-4559	Library	12	\$251,720	\$251,782	\$275,282	\$0	\$275,282	\$0
4583	Patriotic Purposes	12	\$3,500	\$2,281	\$3,500	\$0	\$3,500	\$0
4589	Other Culture and Recreation		\$3,500	\$3,500	\$0	\$0	\$0	\$0
	<b>Culture and Recreation Subtotal</b>		<b>\$501,890</b>	<b>\$484,333</b>	<b>\$543,071</b>	<b>\$0</b>	<b>\$543,071</b>	<b>\$0</b>
<b>Conservation and Development</b>								
4611-4612	Administration and Purchasing of Natural Resources		\$0	\$0	\$0	\$0	\$0	\$0
4619	Other Conservation	12	\$475	\$475	\$475	\$0	\$475	\$0
4631-4632	Redevelopment and Housing		\$0	\$0	\$0	\$0	\$0	\$0
4651-4659	Economic Development	12	\$29,563	\$29,056	\$33,233	\$0	\$33,233	\$0
	<b>Conservation and Development Subtotal</b>		<b>\$30,038</b>	<b>\$29,531</b>	<b>\$33,708</b>	<b>\$0</b>	<b>\$33,708</b>	<b>\$0</b>



Appropriations

Account	Purpose	Article	Appropriations Prior Year as Approved by DRA	Expenditures Prior Year	Selectmen's Appropriations Ensuing FY (Recommended)	Selectmen's Appropriations Ensuing FY (Not Recommended)	Budget Committee's Appropriations Ensuing FY (Recommended)	Budget Committee's Appropriations Ensuing FY (Not Recommended)
<b>Debt Service</b>								
4711	Long Term Bonds and Notes - Principal	12	\$616,260	\$628,783	\$266,600	\$0	\$266,600	\$0
4721	Long Term Bonds and Notes - Interest	12	\$120,358	\$123,939	\$132,751	\$0	\$132,751	\$0
4723	Tax Anticipation Notes - Interest		\$1	\$0	\$0	\$0	\$0	\$0
4790-4799	Other Debt Service		\$0	\$0	\$0	\$0	\$0	\$0
	<b>Debt Service Subtotal</b>		<b>\$736,619</b>	<b>\$752,722</b>	<b>\$399,351</b>	<b>\$0</b>	<b>\$399,351</b>	<b>\$0</b>
<b>Capital Outlay</b>								
4901	Land		\$0	\$0	\$0	\$0	\$0	\$0
4902	Machinery, Vehicles, and Equipment	12	\$0	\$0	\$41,000	\$0	\$41,000	\$0
4903	Buildings		\$0	\$0	\$0	\$0	\$0	\$0
4909	Improvements Other than Buildings	12	\$472,001	\$491,839	\$500,000	\$0	\$500,000	\$0
	<b>Capital Outlay Subtotal</b>		<b>\$472,001</b>	<b>\$491,839</b>	<b>\$541,000</b>	<b>\$0</b>	<b>\$541,000</b>	<b>\$0</b>
<b>Operating Transfers Out</b>								
4912	To Special Revenue Fund		\$0	\$0	\$0	\$0	\$0	\$0
4913	To Capital Projects Fund		\$0	\$0	\$0	\$0	\$0	\$0
4914A	To Proprietary Fund - Airport		\$0	\$0	\$0	\$0	\$0	\$0
4914E	To Proprietary Fund - Electric		\$0	\$0	\$0	\$0	\$0	\$0
4914S	To Proprietary Fund - Sewer		\$2,006,959	\$2,006,959	\$0	\$0	\$0	\$0
4914W	To Proprietary Fund - Water		\$1,550,950	\$1,550,950	\$0	\$0	\$0	\$0
4918	To Non-Expendable Trust Funds		\$0	\$0	\$0	\$0	\$0	\$0
4919	To Agency Funds		\$0	\$0	\$0	\$0	\$0	\$0
	<b>Operating Transfers Out Subtotal</b>		<b>\$3,557,909</b>	<b>\$3,557,909</b>	<b>\$0</b>	<b>\$0</b>	<b>\$0</b>	<b>\$0</b>
	<b>Total Operating Budget Appropriations</b>		<b>\$10,338,739</b>	<b>\$10,034,602</b>	<b>\$6,558,921</b>	<b>\$0</b>	<b>\$6,521,081</b>	<b>\$0</b>



Special Warrant Articles

Account	Purpose	Article	Appropriations Prior Year as Approved by DRA	Expenditures Prior Year	Selectmen's Appropriations Ensuing FY (Recommended)	Selectmen's Appropriations Ensuing FY (Not Recommended)	Budget Committee's Appropriations Ensuing FY (Recommended)	Budget Committee's Appropriations Ensuing FY (Not Recommended)
4915	To Capital Reserve Fund		\$0	\$0	\$0	\$0	\$0	\$0
4916	To Expendable Trust Fund		\$0	\$0	\$0	\$0	\$0	\$0
4917	To Health Maintenance Trust Funds		\$0	\$0	\$0	\$0	\$0	\$0
4215-4219	Ambulance	26	\$0	\$0	\$30,000	\$0	\$30,000	\$0
	<i>Purpose: Ambulance Service</i>							
4415-4419	Health Agencies, Hospitals, and Other	27	\$0	\$0	\$17,000	\$0	\$17,000	\$0
	<i>Purpose: Home Health Services</i>							
4415-4419	Health Agencies, Hospitals, and Other	28	\$0	\$0	\$8,000	\$0	\$8,000	\$0
	<i>Purpose: Monadnock Community Early Learning</i>							
4415-4419	Health Agencies, Hospitals, and Other	29	\$0	\$0	\$9,000	\$0	\$9,000	\$0
	<i>Purpose: Community Kitchen</i>							
4415-4419	Health Agencies, Hospitals, and Other	30	\$0	\$0	\$6,821	\$0	\$6,821	\$0
	<i>Purpose: Monadnock Family Services</i>							
4415-4419	Health Agencies, Hospitals, and Other	31	\$0	\$0	\$5,931	\$0	\$5,931	\$0
	<i>Purpose: Southwester Community Services</i>							
4415-4419	Health Agencies, Hospitals, and Other	34	\$0	\$0	\$1,500	\$0	\$1,500	\$0
	<i>Purpose: River Center</i>							
4415-4419	Health Agencies, Hospitals, and Other	35	\$0	\$0	\$400	\$0	\$400	\$0
	<i>Purpose: Hundred Nights</i>							
4415-4419	Health Agencies, Hospitals, and Other	36	\$0	\$0	\$10,914	\$0	\$10,914	\$0
	<i>Purpose: Reality Check</i>							
4589	Other Culture and Recreation	32	\$0	\$0	\$3,500	\$0	\$3,500	\$0
	<i>Purpose: Jaffrey Civic Center</i>							
4589	Other Culture and Recreation	33	\$0	\$0	\$2,000	\$0	\$2,000	\$0
	<i>Purpose: Community Volunteer Transportation</i>							
4790-4799	Other Debt Service	06	\$0	\$0	\$600,424	\$0	\$600,424	\$0
	<i>Purpose: Retire Debt and Capital Lease</i>							
4902	Machinery, Vehicles, and Equipment	14	\$0	\$0	\$180,000	\$0	\$180,000	\$0
	<i>Purpose: Purchase dump truck with capital reserve</i>							



Special Warrant Articles

4902	Machinery, Vehicles, and Equipment	17	\$0	\$0	\$28,000	\$0	\$28,000	\$0
4915	To Capital Reserve Fund	13	\$0	\$0	\$138,000	\$0	\$138,000	\$0
4915	To Capital Reserve Fund	15	\$0	\$0	\$50,000	\$0	\$50,000	\$0
4915	To Capital Reserve Fund	16	\$0	\$0	\$60,000	\$0	\$60,000	\$0
4915	To Capital Reserve Fund	18	\$0	\$0	\$40,000	\$0	\$40,000	\$0
4915	To Capital Reserve Fund	19	\$0	\$0	\$5,000	\$0	\$5,000	\$0
4915	To Capital Reserve Fund	23	\$0	\$0	\$1,000	\$0	\$1,000	\$0
4915	To Capital Reserve Fund	24	\$0	\$0	\$50,000	\$0	\$50,000	\$0
4916	To Expendable Trusts/Fiduciary Funds	20	\$0	\$0	\$1,000	\$0	\$1,000	\$0
4916	To Expendable Trusts/Fiduciary Funds	21	\$0	\$0	\$1,000	\$0	\$1,000	\$0
4916	To Expendable Trusts/Fiduciary Funds	22	\$0	\$0	\$3,000	\$0	\$3,000	\$0
<b>Total Proposed Special Articles</b>								
			\$0	\$0	\$1,252,490	\$0	\$1,252,490	\$0



Individual Warrant Articles

Account	Purpose	Article	Appropriations Prior Year as Approved by DRA	Expenditures Prior Year	Selectmen's Appropriations Ensuing FY (Recommended)	Selectmen's Appropriations Ensuing FY (Not Recommended)	Budget Committee's Appropriations Ensuing FY (Recommended)	Budget Committee's Appropriations Ensuing FY (Not Recommended)
0000-0000	Collective Bargaining	07 <i>Purpose: DPW CBA</i>	\$0	\$0	\$10,298	\$0	\$10,298	\$0
0000-0000	Collective Bargaining	09 <i>Purpose: Police CBA</i>	\$0	\$0	\$13,413	\$0	\$13,413	\$0
4199	Other General Government	25 <i>Purpose: Broadband</i>	\$0	\$0	\$5,000	\$0	\$5,000	\$0
4914S	To Proprietary Fund - Sewer	11 <i>Purpose: Water and Sewer</i>	\$0	\$0	\$1,916,565	\$0	\$1,916,565	\$0
4914W	To Proprietary Fund - Water	11 <i>Purpose: Water and Sewer</i>	\$0	\$0	\$965,969	\$0	\$965,969	\$0
<b>Total Proposed Individual Articles</b>			<b>\$0</b>	<b>\$0</b>	<b>\$2,911,245</b>	<b>\$0</b>	<b>\$2,911,245</b>	<b>\$0</b>



Revenues

Account	Source	Article	Actual Revenues Prior Year	Selectmen's Estimated Revenues	Budget Committee's Estimated Revenues
<b>Taxes</b>					
3120	Land Use Change Tax - General Fund	12	\$0	\$1,500	\$1,500
3180	Resident Tax		\$0	\$0	\$0
3185	Yield Tax	12	\$0	\$11,500	\$11,500
3186	Payment in Lieu of Taxes		\$0	\$0	\$0
3187	Excavation Tax	12	\$0	\$1,000	\$1,000
3189	Other Taxes	12	\$0	\$230,000	\$230,000
3190	Interest and Penalties on Delinquent Taxes	12	\$0	\$130,000	\$130,000
9991	Inventory Penalties		\$0	\$0	\$0
<b>Taxes Subtotal</b>			\$0	\$374,000	\$374,000
<b>Licenses, Permits, and Fees</b>					
3210	Business Licenses and Permits	12	\$0	\$1,000	\$1,000
3220	Motor Vehicle Permit Fees	12	\$0	\$955,000	\$955,000
3230	Building Permits	12	\$0	\$24,000	\$24,000
3290	Other Licenses, Permits, and Fees	12	\$0	\$78,200	\$78,200
3311-3319	From Federal Government		\$0	\$0	\$0
<b>Licenses, Permits, and Fees Subtotal</b>			\$0	\$1,058,200	\$1,058,200
<b>State Sources</b>					
3351	Shared Revenues		\$0	\$0	\$0
3352	Meals and Rooms Tax Distribution	12	\$0	\$277,685	\$277,685
3353	Highway Block Grant	12	\$0	\$162,587	\$162,587
3354	Water Pollution Grant	12	\$0	\$96,565	\$96,565
3355	Housing and Community Development		\$0	\$0	\$0
3356	State and Federal Forest Land Reimbursement	12	\$0	\$128	\$128
3357	Flood Control Reimbursement		\$0	\$0	\$0
3359	Other (Including Railroad Tax)	12	\$0	\$5,000	\$5,000
3379	From Other Governments		\$0	\$0	\$0
<b>State Sources Subtotal</b>			\$0	\$541,965	\$541,965





Revenues

Account	Source	Article	Actual Revenues Prior Year	Selectmen's Estimated Revenues	Budget Committee's Estimated Revenues
<b>Charges for Services</b>					
3401-3406	Income from Departments	12	\$0	\$40,525	\$40,525
3409	Other Charges		\$0	\$0	\$0
	<b>Charges for Services Subtotal</b>		\$0	\$40,525	\$40,525
<b>Miscellaneous Revenues</b>					
3501	Sale of Municipal Property	12	\$0	\$17,500	\$17,500
3502	Interest on Investments	12	\$0	\$3,000	\$3,000
3503-3509	Other	12, 18	\$0	\$67,300	\$67,300
	<b>Miscellaneous Revenues Subtotal</b>		\$0	\$87,800	\$87,800
<b>Interfund Operating Transfers In</b>					
3912	From Special Revenue Funds		\$0	\$0	\$0
3913	From Capital Projects Funds		\$0	\$0	\$0
3914A	From Enterprise Funds: Airport (Offset)		\$0	\$0	\$0
3914E	From Enterprise Funds: Electric (Offset)		\$0	\$0	\$0
3914O	From Enterprise Funds: Other (Offset)		\$0	\$0	\$0
3914S	From Enterprise Funds: Sewer (Offset)	11	\$0	\$1,916,565	\$1,916,565
3914W	From Enterprise Funds: Water (Offset)	07, 11	\$0	\$968,840	\$965,969
3915	From Capital Reserve Funds	17, 14	\$0	\$208,000	\$208,000
3916	From Trust and Fiduciary Funds	12	\$0	\$35,900	\$35,900
3917	From Conservation Funds		\$0	\$0	\$0
	<b>Interfund Operating Transfers In Subtotal</b>		\$0	\$3,129,305	\$3,126,434
<b>Other Financing Sources</b>					
3934	Proceeds from Long Term Bonds and Notes		\$0	\$0	\$0
9998	Amount Voted from Fund Balance		\$0	\$0	\$0
9999	Fund Balance to Reduce Taxes	06	\$0	\$600,424	\$600,424
	<b>Other Financing Sources Subtotal</b>		\$0	\$600,424	\$600,424
	<b>Total Estimated Revenues and Credits</b>		\$0	\$5,832,219	\$5,829,348



Budget Summary

Item	Prior Year	Selectmen's Ensuing FY (Recommended)	Budget Committee's Ensuing FY (Recommended)
Operating Budget Appropriations	\$6,357,088	\$6,558,921	\$6,521,081
Special Warrant Articles	\$438,132	\$1,252,490	\$1,252,490
Individual Warrant Articles	\$3,890,519	\$2,911,245	\$2,911,245
Total Appropriations	\$10,685,739	\$10,722,656	\$10,684,816
Less Amount of Estimated Revenues & Credits	\$9,932,403	\$5,832,219	\$5,829,348
<b>Estimated Amount of Taxes to be Raised</b>	<b>\$753,336</b>	<b>\$4,890,437</b>	<b>\$4,855,468</b>



Supplemental Schedule

<b>1. Total Recommended by Budget Committee</b>	<b>\$10,684,816</b>
<b>Less Exclusions:</b>	
2. Principal: Long-Term Bonds & Notes	\$266,600
3. Interest: Long-Term Bonds & Notes	\$1,327,510
4. Capital outlays funded from Long-Term Bonds & Notes	\$0
5. Mandatory Assessments	\$0
6. Total Exclusions (Sum of Lines 2 through 5 above)	\$1,594,110
<b>7. Amount Recommended, Less Exclusions (Line 1 less Line 6)</b>	<b>\$9,090,706</b>
8. 10% of Amount Recommended, Less Exclusions (Line 7 x 10%)	\$909,071
<b>Collective Bargaining Cost Items:</b>	
9. Recommended Cost Items (Prior to Meeting)	\$23,711
10. Voted Cost Items (Voted at Meeting)	\$0
11. Amount voted over recommended amount (Difference of Lines 9 and 10)	\$0
<b>12. Bond Override (RSA 32:18-a), Amount Voted</b>	<b>\$0</b>
<b>Maximum Allowable Appropriations Voted at Meeting: (Line 1 + Line 8 + Line 11 + Line 12)</b>	
	<b>\$11,593,887</b>



# INDEFINITE DELEGATION OF AUTHORITY



## INDEFINITE DELEGATION OF AUTHORITY

Prior to 1999, a number of articles appeared on the Town Warrant each year delegating specific powers to the Board of Selectmen and the Library Trustees. These articles are usually referred to as “boilerplate articles.” During the 1999 annual meeting, Jaffrey’s citizens voted (Articles 32-38) to “authorize indefinitely, until specific rescission of such authority” the Selectmen and the Library Trustees to undertake various actions and, therefore, to no longer include these articles on future Town Meeting Warrants. The Town of Jaffrey now has seven such warrant articles, which are listed below for your reference:

### 1) ACCEPTANCE OF GRANTS

Shall the Town accept the provisions of New Hampshire Revised Statutes Annotated (RSA) 31:95-b, providing that any town, during an annual meeting, may adopt an article authorizing indefinitely, until specific rescission of such authority, the Selectmen to apply for, accept, and expend without further action by the Town Meeting, unanticipated money from federal, state, or other governmental agencies or a private source that becomes available during the year?

### 2) ACCEPTANCE OF GRANTS BY LIBRARIES

Shall the Town accept the provisions of NH RSA 202-A:4-c, providing that any town, during an annual meeting, may adopt an article authorizing indefinitely, until specific rescission of such authority, the Library Trustees to apply for, accept, and expend without further action by the Town Meeting, unanticipated money from a federal, state, or other governmental unit or a private source that becomes available during the year?

### 3) TAX ANTICIPATION NOTES

Shall the Town accept the provisions of NH RSA 33:7, providing that any town, during an annual meeting, may adopt an article authorizing indefinitely, until specific rescission of such authority, the Selectmen to issue tax anticipation notes?

### 4) ACCEPTANCE OF GIFTS, LEGACIES, AND DEVISES

Shall the Town accept the provisions of NH RSA 31:19, providing that any town, during an annual meeting, may adopt an article authorizing indefinitely, until specific rescission of such authority, the Selectmen to accept on behalf of the Town gifts, legacies, and devises made to the Town in trust for any public purpose, as permitted by this statute?

### 5) ACCEPTANCE OF GIFTS OF PERSONAL PROPERTY

Shall the Town adopt the provisions of NH RSA 31:95-e, providing that any town, during an annual meeting, may adopt an article authorizing indefinitely, until specific rescission of such authority, the Selectmen to accept gifts of personal property that may be offered to the Town for any public purpose? The Selectmen must hold a public hearing before accepting such a gift, and the acceptance shall not bind the Town to raise, appropriate, or expend any public funds for the operation, maintenance, repair, or replacement of such equipment.

### 6) ACCEPTANCE OF GIFTS OF PERSONAL PROPERTY BY LIBRARIES

Shall the Town adopt the provisions of NH RSA 202-A:4-d, providing that any town, during an annual meeting, may adopt an article authorizing indefinitely, until specific rescission of such authority, the Library Trustees to accept gifts of personal property that may be offered to the Library for any purpose; provided,

## INDEFINITE DELEGATION OF AUTHORITY

however, that no acceptance of personal property by the Library Trustees shall be deemed to bind the Town or the Library Trustees to raise, appropriate, or expend any public funds for the operation, maintenance, repair, or replacement of such personal property?

### 7) TRANSFER OF TAX LIENS AND SALE OF TAX DEED PROPERTY

Shall the Town adopt the provisions of NH RSA 80:80, providing that any town, during an annual meeting, may adopt an article authorizing indefinitely, until specific rescission of such authority, the Selectmen to dispose of property acquired by Tax Deed by either conveying said property back to its original owner(s) for consideration equal to all associated unpaid property taxes, interest, and expenses, or to sell said property at public auction, or to otherwise dispose of property as justice may require?





# FINANCIAL REPORTS





## INDEPENDENT AUDITORS' REPORT

To the Board of Selectmen  
Town of Jaffrey, New Hampshire

Additional Offices:  
Andover, MA  
Greenfield, MA  
Manchester, NH  
Ellsworth, ME

We have audited the accompanying financial statements of the governmental activities, the business-type activities, each major fund, and the aggregate remaining fund information of the Town of Jaffrey, New Hampshire, as of December 31, 2016, and for the year then ended, and the related notes to the financial statements, which collectively comprise the Town's basic financial statements as listed in the table of contents.

### **Management's Responsibility for the Financial Statements**

The Town's management is responsible for the preparation and fair presentation of these financial statements in accordance with accounting principles generally accepted in the United States of America; this includes the design, implementation, and maintenance of internal control relevant to the preparation and fair presentation of financial statements that are free from material misstatement, whether due to fraud or error.

### **Auditors' Responsibility**

Our responsibility is to express opinions on these financial statements based on our audit. We conducted our audit in accordance with auditing standards generally accepted in the United States of America. Those standards require that we plan and perform the audit to obtain reasonable assurance about whether the financial statements are free from material misstatement.

An audit involves performing procedures to obtain audit evidence about the amounts and disclosures in the financial statements. The procedures selected depend on the auditors' judgment, including the assessment of the risks of material misstatement of the financial statements, whether due to fraud or error. In making those risk assessments, the auditor considers internal control relevant to the entity's preparation and fair presentation of the financial statements in order to design audit procedures that are appropriate in the circumstances, but not for the purpose of expressing an opinion on the effectiveness of the entity's internal control. Accordingly, we express no such opinion. An audit also includes evaluating the appropriateness of accounting

policies used and the reasonableness of significant accounting estimates made by management, as well as evaluating the overall presentation of the financial statements.

We believe that the audit evidence we have obtained is sufficient and appropriate to provide a basis for our audit opinions.

## **Opinion**

In our opinion, the financial statements referred to above present fairly, in all material respects, the respective financial position of the governmental activities, the business-type activities, each major fund, and the aggregate remaining fund information of the Town of Jaffrey, New Hampshire, as of December 31, 2016, and the respective changes in financial position and, where applicable, cash flows thereof and the respective budgetary comparison for the general fund for the year then ended in accordance with accounting principles generally accepted in the United States of America.

## **Other Matters**

### *Required Supplementary Information*

Accounting principles generally accepted in the United States of America require that Management's Discussion and Analysis, the Schedule of Proportionate Share of Net Pension Liability, and the Schedule of Pension Contributions be presented to supplement the basic financial statements. Such information, although not a part of the basic financial statements, is required by the *Governmental Accounting Standards Board*, who considers it to be an essential part of financial reporting for placing the basic financial statements in an appropriate operational, economic, or historical context. We have applied certain limited procedures to the required supplementary information in accordance with auditing standards generally accepted in the United States of America, which consisted of inquiries of management about the methods of preparing the information and comparing the information for consistency with management's responses to our inquiries, the basic financial statements, and other knowledge we obtained during our audit of the basic financial statements. We do not express an opinion or provide any assurance on the information because the limited procedures do not provide us with evidence sufficient to express an opinion or provide any assurance.

*Melanson Heath*

April 28, 2017



## **MANAGEMENT'S DISCUSSION AND ANALYSIS**

As management of the Town of Jaffrey, New Hampshire, we offer readers this narrative overview and analysis of the financial activities of the Town for the year ended December 31, 2016.

### **A. OVERVIEW OF THE FINANCIAL STATEMENTS**

This discussion and analysis is intended to serve as an introduction to the basic financial statements. The basic financial statements are comprised of three components: (1) government-wide financial statements, (2) fund financial statements, and (3) notes to financial statements. This report also contains other supplementary information in addition to the basic financial statements themselves.

**Government-wide financial statements.** The government-wide financial statements are designed to provide readers with a broad overview of our finances in a manner similar to a private-sector business.

The Statement of Net Position presents information on all assets, liabilities, and deferred outflows/inflows of resources with the difference reported as net position. Over time, increases or decreases in net position may serve as a useful indicator of whether the financial position is improving or deteriorating.

The Statement of Activities presents information showing how the Town's net position changed during the most recent year. All changes in net position are reported as soon as the underlying event giving rise to the change occurs, regardless of the timing of related cash flows. Thus, revenues and expenses are reported in this statement for some items that will only result in cash flows in future periods (e.g., uncollected taxes and earned but unused vacation leave).

Both of the government-wide financial statements distinguish functions that are principally supported by taxes and intergovernmental revenues (governmental activities) from other functions that are intended to recover all or a significant portion of their costs through user fees and charges (business-type activities). The governmental activities include general government, public safety, highways and streets, sanitation, health and welfare, culture and recreation, conservation, and economic development. The business-type activities include water activities.

**Fund financial statements.** A fund is a grouping of related accounts that is used to maintain control over resources that have been segregated for specific activities or objectives. Fund accounting is used to ensure and demonstrate compliance with finance-related legal requirements. All of the funds can be divided into three categories: governmental funds, proprietary funds, and fiduciary funds.

**Governmental funds.** Governmental funds are used to account for essentially the same functions reported as governmental activities in the government-wide financial statements. However, unlike the government-wide financial statements, governmental fund financial statements focus on near-term inflows and outflows of spendable resources, as well as on balances of spendable resources available at the end of the year. Such information may be useful in evaluating a government's near-term financing requirements.

Because the focus of governmental funds is narrower than that of the government-wide financial statements, it is useful to compare the information presented for governmental funds with similar information presented for governmental activities in the government-wide financial statements. By doing so, readers may better understand the long-term impact of the government's near-term financing decisions. Both the governmental fund balance sheet and the governmental fund statement of revenues, expenditures, and changes in fund balances provide a reconciliation to facilitate this comparison between governmental funds and governmental activities.

An annual appropriated budget is adopted for the general fund. A budgetary comparison statement has been provided for the general fund to demonstrate compliance with this budget.

**Proprietary funds.** Proprietary funds are maintained as follows:

Proprietary funds provide the same type of information as the business-type activities reported in the government-wide financial statements, only in more detail. The proprietary fund financial statements provide separate information for the water operations, which is considered to be a major fund.

**Fiduciary funds.** Fiduciary funds are used to account for resources held for the benefit of parties outside the government. Fiduciary funds are not reflected in the government-wide financial statements because the resources of those funds are not available to support the Town's own programs. The accounting used for fiduciary funds is much like that used for proprietary funds.

**Notes to financial statements.** The notes provide additional information that is essential to a full understanding of the data provided in the government-wide and fund financial statements.

**Other information.** In addition to the basic financial statements and accompanying notes, this report also presents certain required supplementary information which is required to be disclosed by accounting principles generally accepted in the United States of America.

## B. FINANCIAL HIGHLIGHTS

- As of the close of the current year, the total of assets exceeded liabilities by \$21,578,831 (i.e., net position), a change of \$1,437,455 in comparison to the prior year.
- As of the close of the current year, governmental funds reported combined ending fund balances of \$7,017,874, a change of \$290,405 in comparison to the prior year.
- At the end of the current year, unassigned fund balance for the general fund was \$2,238,289 a change of \$478,407 in comparison to the prior year.
- Total long-term debt (i.e., bonds payable) at the close of the current year was \$13,280,027, a change of \$(951,991) in comparison to the prior year.

## C. GOVERNMENT-WIDE FINANCIAL ANALYSIS

The following is a summary of condensed government-wide financial data for the current and prior years (in thousands).

	<u>NET POSITION</u>					
	<u>Governmental Activities</u>		<u>Business-Type Activities</u>		<u>Total</u>	
	<u>2016</u>	<u>2015</u>	<u>2016</u>	<u>2015</u>	<u>2016</u>	<u>2015</u>
Current and other assets	\$ 12,099	\$ 11,622	\$ 2,715	\$ 1,733	\$ 14,814	\$ 13,355
Capital assets	22,310	22,209	9,752	7,804	32,062	30,013
Deferred outflows	<u>1,379</u>	<u>534</u>	<u>114</u>	<u>44</u>	<u>1,493</u>	<u>578</u>
Total assets and deferred outflows	35,788	34,365	12,581	9,581	48,369	43,946
Long-term liabilities outstanding	15,480	14,909	3,324	3,496	18,804	18,405
Other liabilities	4,738	4,482	3,091	336	7,829	4,818
Deferred inflows	<u>145</u>	<u>537</u>	<u>12</u>	<u>44</u>	<u>157</u>	<u>581</u>
Total liabilities and deferred inflows	20,363	19,928	6,427	3,876	26,790	23,804
Net position:						
Net investment in capital assets	12,063	11,568	6,171	4,374	18,234	15,942
Restricted	3,610	3,517	-	-	3,610	3,517
Unrestricted	<u>(248)</u>	<u>(648)</u>	<u>(17)</u>	<u>1,331</u>	<u>(265)</u>	<u>683</u>
Total net position	<u>\$ 15,425</u>	<u>\$ 14,437</u>	<u>\$ 6,154</u>	<u>\$ 5,705</u>	<u>\$ 21,579</u>	<u>\$ 20,142</u>

CHANGES IN NET POSITION

	<u>Governmental</u>		<u>Business-Type</u>		<u>Total</u>	
	<u>Activities</u>		<u>Activities</u>			
	<u>2016</u>	<u>2015</u>	<u>2016</u>	<u>2015</u>	<u>2016</u>	<u>2015</u>
Revenues:						
Program revenues:						
Charges for services	\$ 2,703	\$ 2,376	\$ 1,357	\$ 1,098	\$ 4,060	\$ 3,474
Operating grants and contributions	417	307	-	-	417	307
Capital grants and contributions	162	327	-	-	162	327
General revenues:						
Property taxes	4,857	5,108	-	-	4,857	5,108
Excises	16	17	-	-	16	17
Penalties and interest on taxes	166	132	-	-	166	132
Grants and contributions not restricted to specific programs	284	263	35	37	319	300
Investment income	153	(12)	-	1	153	(11)
Other	<u>846</u>	<u>240</u>	<u>54</u>	<u>54</u>	<u>900</u>	<u>294</u>
Total revenues	<u>9,604</u>	<u>8,758</u>	<u>1,446</u>	<u>1,190</u>	<u>11,050</u>	<u>9,948</u>
Expenses:						
General government	1,591	1,793	-	-	1,591	1,793
Public safety	2,110	2,484	-	-	2,110	2,484
Highways and streets	1,908	1,495	-	-	1,908	1,495
Sanitation	1,696	2,157	-	-	1,696	2,157
Health and welfare	168	168	-	-	168	168
Culture and recreation	675	585	-	-	675	585
Conservation	-	1	-	-	-	1
Economic development	28	26	-	-	28	26
Interest	335	546	-	-	335	546
Water services	-	-	1,071	1,065	1,071	1,065
Miscellaneous	<u>31</u>	<u>21</u>	<u>-</u>	<u>-</u>	<u>31</u>	<u>21</u>
Total expenses	<u>8,542</u>	<u>9,276</u>	<u>1,071</u>	<u>1,065</u>	<u>9,613</u>	<u>10,341</u>
Change in net position before permanent fund contributions	1,062	(518)	375	125	1,437	(393)
Transfers in (out)	<u>(74)</u>	<u>(75)</u>	<u>74</u>	<u>75</u>	<u>-</u>	<u>-</u>
Change in net position	988	(593)	449	200	1,437	(393)
Net position - beginning of year	<u>14,437</u>	<u>15,030</u>	<u>5,705</u>	<u>5,505</u>	<u>20,142</u>	<u>20,535</u>
Net position - end of year	<u>\$ 15,425</u>	<u>\$ 14,437</u>	<u>\$ 6,154</u>	<u>\$ 5,705</u>	<u>\$ 21,579</u>	<u>\$ 20,142</u>

As noted earlier, net position may serve over time as a useful indicator of a government's financial position. At the close of the most recent year, total net position was \$21,578,831, a change of \$1,437,455 from the prior year.

The largest portion of net position \$18,233,733 reflects our investment in capital assets (e.g., land, buildings, machinery, equipment, and infrastructure), less any related debt used to acquire those assets that is still outstanding. These capital assets are used to provide services to citizens; consequently, these assets are not available for future spending. Although the investment in capital assets is reported net of related debt, it should be noted that the resources needed to repay this debt



must be provided from other sources, since the capital assets themselves cannot be used to liquidate these liabilities.

An additional portion of net position \$3,610,674 represents resources that are subject to external restrictions on how they may be used. The remaining balance of unrestricted net position \$(265,576) may be used to meet the government's ongoing obligations to citizens and creditors.

**Governmental activities.** Governmental activities for the year resulted in a change in net position of \$988,187. Key elements of this change are as follows:

General fund operations, as discussed further in Section D	\$ 576,987
Major sewer fund operating results	(32,568)
Nonmajor funds accrual basis	987,488
Depreciation expense in excess of principal debt service	(611,012)
Change in net pension liability	(1,485,527)
Other GAAP accruals	<u>1,552,819</u>
Total	<u>\$ 988,187</u>

**Business-type activities.** Business-type activities for the year resulted in a change in net position of \$449,268 for water operations.

#### **D. FINANCIAL ANALYSIS OF THE GOVERNMENT'S FUNDS**

As noted earlier, fund accounting is used to ensure and demonstrate compliance with finance-related legal requirements.

**Governmental funds.** The focus of governmental funds is to provide information on near-term inflows, outflows, and balances of spendable resources. Such information is useful in assessing financing requirements. In particular, unassigned fund balance may serve as a useful measure of a government's net resources available for spending at the end of the year.

As of the end of the current year, governmental funds reported combined ending fund balances of \$7,017,874, a change of \$290,405 in comparison to the prior year. Key elements of this change are as follows:

General fund operating results	\$ 576,987
Major sewer fund operating results	(32,568)
Nonmajor fund operating results	<u>(254,014)</u>
Total	<u>\$ 290,405</u>

## Report of the Trustees of Trust Funds

The three elected Trustees of Trust Funds assisted by appointed alternate trustees oversee and administer the many trust and capital reserve funds of the Town of Jaffrey. These funds are listed and described in the Trustees of Trust Funds section of the Town website. On December 31, 2017, market value of the three investment accounts was:

<b>Account Name</b>	<b>Market Value</b>
Town of Jaffrey, Common Fund	\$ 5,050,762.58
Town of Jaffrey, Capital Reserve Funds	\$ 983,897.74
Town of Jaffrey, Other Funds	\$ 692,749.49
<b>Total</b>	<b>\$ 6,727,409.81</b>

Charter Trust Company, a division of Bar Harbor Bank & Trust of Bar Harbor, Maine is retained by the Trustees to provide investment advice, execute investment transactions, perform trust accounting and prepare reports required by the Town of Jaffrey and the State of New Hampshire.

During 2017, the Trustees met quarterly with representatives from Charter Trust. On three occasions the meetings were held at Charter Trust’s Peterborough office, while one meeting was held at Charter Trust’s Concord office. These meetings were open to the public and notices were posted in advance according to State statute.

The Trustees also met frequently throughout the year to receive and disburse funds, respond to correspondence and transact other business. These meetings were also open to the public, posted in advance and were usually held at the Town Office on Wednesdays at 4:00 pm.

During 2017, the Board of Selectmen appointed Robert Stephenson and Bruce Edwards as alternate Trustees.

Citizens are invited to consider creating new trusts for the benefit of the Town. More information may be found by visiting the Trustees of Trust Funds section of the Town website, or by contacting a Trustee.

- Gary Arceci, Trustee, Term expires 2018
- William Raymond, Trustee, Term expires 2019
- Nancy Belletete, Trustee, Term expires 2020
- Robert Stephenson, Alternate Trustee, Term expires 2018
- Bruce Edwards, Alternate Trustee, Term expires 2018



Standing: Rob Stephenson, Bruce Edwards  
Seated: William Raymond, Nancy Belletete,  
Gary Arceci



## REPORT OF TRUST AND CAPITAL RESERVE FUNDS

For the period ending: 12/31/2017

This form is due **March 1st (Calendar Year) or September 1st (Fiscal Year)**

### Instructions

#### Cover Page

- Select the Municipality name from the pull down menu
- Enter the preparer's information

#### Reporting:

- Complete all fields as necessary for the *Report of Trust Funds* and *Principal Only* sections.
- INVESTMENT POLICY - RSA 31:25 requires the trustees to adopt an investment policy and review and confirm this policy at least annually. A copy of this policy must be filed with the Director of Charitable Trusts (RSA 31:25, 34, 35:9).
- PROFESSIONAL BANKING AND BROKERAGE ASSISTANCE - RSA 31:38-a enables you to have a professional banking or brokerage firm assist you in performing your trustee duties. Refer to the law for further information. Attributable expenses may be charged against the trust fund involved, however, please be advised the fees can be taken from income only and not from principal.
- WEB SITE - A trustee handbook can be downloaded from the website for the Attorney General's Charitable Trust Division at [www.doj.nh.gov/charitable](http://www.doj.nh.gov/charitable)
- FAIR VALUE - Use this section to disclose the fair value (market value) of principal only. This information may be obtained from financial publications or from your professional banker or broker.
- CAPITAL RESERVE FUND - Must be kept in a separate account and not intermingled with any other funds of the municipality (RSA 35:9).
- WHEN and WHERE TO FILE - By March 1 if filing for a calendar year and by September 1 if filing for optional fiscal year. See instructions and address on the last page of this form. If you hold funds for the school, the school business administrator will also need a copy for the school's financial report.

A hard copy of this form, as well as the signature page, must be sent to:

Department of Justice  
Office of the Attorney General  
33 Capitol Street  
Concord, NH 03301-6397

#### For Assistance Please Contact:

**NH DRA Municipal and Property Division**  
Phone: (603) 230-5090  
Fax: (603) 230-5947  
<http://www.revenue.nh.gov/mun-prop/>

### ENTITY'S INFORMATION

Municipality: JAFFREY County: CHESHIRE Total of All Funds: \$6,727,546.99

### PREPARER'S INFORMATION

First Name: Shannon Last Name: Parker, Wealth Administrator  
Street No.: 90 Street Name: N. Main St. Concord, NH Phone Number: (603) 224-1350  
Email (optional): sparker@chartertrust.com



Report of The Trust Funds for the Period Ending 12/31/2017

	Trust Fund 1	Trust Fund 2	Trust Fund 3
Date of Creation	See Attached	See Attached	See Attached
Name of Trust Fund	See Attached	See Attached	See Attached
Type of Fund	Capital Reserve Fund	Trust Fund	Expendable Trust (RSA 31:19-a)
Purpose of Trust	Other (Enter Below)	Other (Enter Below)	Other (Enter Below)
How Invested	See Attached	See Attached	See Attached
	Common Fund	Common Fund	Common Fund
<b>PRINCIPAL</b>			
Balance Beginning of Year	\$936,798.90	\$4,895,696.42	\$746,231.19
New Funds Created	\$351,500.00	\$7,181.43	\$15,400.00
Cash Gains or Losses on Securities	\$15.63	(\$17,162.06)	\$7.81
Withdrawals	(\$336,632.07)		(\$61,201.40)
Balance End of Year	<b>\$951,682.46</b>	<b>\$4,885,715.79</b>	<b>\$700,437.60</b>
<b>INCOME</b>			
Balance Beginning of Year	\$26,486.34	\$122,967.69	(\$11,440.42)
Income During Year (Amount)	\$10,730.17	\$150,681.42	\$8,793.41
Expended During Year	(\$5,001.23)	(\$108,465.14)	(\$5,041.10)
Balance at End of Year	<b>\$32,215.28</b>	<b>\$165,183.97</b>	<b>(\$7,688.11)</b>
<b>Grand Total Principal &amp; Income End of Year</b>	<b>\$983,897.74</b>	<b>\$5,050,899.76</b>	<b>\$692,749.49</b>



Principal Only for the Period Ending 12/31/2017

Fund No.	Beginning of Year Fair Value	Unrealized Annual Gains	End of Year Fair Value
1			
2			
3			



**JAFFREY (233)**

**1. CERTIFY THIS FORM**

Under penalties of perjury, I declare that I have examined the information contained in this form and to the best of my belief it is true, correct and complete.

Preparer's First Name	Preparer's Last Name	Date
Shannon	Parker, Wealth Administrator	Feb 3, 2018

**2. SAVE AND EMAIL THIS FORM**

Please save and e-mail the completed PDF form to your Municipal Services Advisor.

**3. PRINT, SIGN, AND UPLOAD THIS FORM**

This completed PDF form must be PRINTED, SIGNED, SCANNED, and UPLOADED onto the Municipal Tax Rate Setting Portal (MTRSP) at <http://proptax.org/nh/>. If you have any questions, please contact your Municipal Services Advisor.

**TRUSTEE CERTIFICATION**

Under penalties of perjury, I declare that I have examined the information contained in this form and to the best of my belief it is true, correct and complete.

	Trustee of Trust Funds Signature	Trustee of Trust Funds Signature
	Trustee of Trust Funds Signature	Trustee of Trust Funds Signature
	Trustee of Trust Funds Signature	Trustee of Trust Funds Signature
ALTERNATE	Trustee of Trust Funds Signature	Trustee of Trust Funds Signature
ALTERNATE	Trustee of Trust Funds Signature	Trustee of Trust Funds Signature
Trustee of Trust Funds Signature	Trustee of Trust Funds Signature	Trustee of Trust Funds Signature
Trustee of Trust Funds Signature	Trustee of Trust Funds Signature	Trustee of Trust Funds Signature

Per RSA 31:38, copies of this report must also be provided to the governing body of the municipality and to the Attorney General at the following address:

Department of Justice  
Office of the Attorney General  
33 Capitol Street  
Concord, NH 03301-6397



**Town of Jaffrey, Conant Cemetery  
MS-9 for Year Ending December 31, 2017**

DATE	TRUST NAME	PURPOSE	% of Total	PRINCIPAL - SUB-ACCOUNT #5850910910				INCOME - SUB-ACCOUNT #5850910910					
				BALANCE	FUNDS	GAIN/	EXPEND	BALANCE	MGMT	EXPEND	BALANCE		
				01/01/17		LOSS		01/01/17	FEES		12/31/17		
	Phinny, Helen	Perpetual Care	0.29%	984.68	-	(3.20)	-	(8.36)	28.27	(8.36)	-	(28.23)	953.25
	Pyke, Donald & Kristen	Perpetual Care	0.38%	1,291.34	-	(4.20)	-	(10.96)	37.07	(10.96)	-	(36.95)	1,250.18
	Record, Lewis & Ann	Perpetual Care	0.12%	406.71	-	(1.32)	-	(3.45)	11.68	(3.45)	-	(11.64)	393.75
2009	Record, Raymond & Bertha	Perpetual Care	0.14%	444.47	-	(1.48)	-	(3.85)	13.03	(3.85)	-	(3.69)	439.31
	Reddy, Kathleen M & Michael K	Perpetual Care	0.49%	1,647.81	-	(5.36)	-	(13.98)	47.30	(13.98)	-	(47.15)	1,595.29
	Sawelle, Arthur & Judith	Perpetual Care	0.41%	1,374.51	-	(4.47)	-	(11.67)	39.46	(11.67)	-	(39.33)	1,330.70
	Sawelle, Homer	Perpetual Care	0.25%	843.64	-	(2.75)	-	(7.16)	24.22	(7.16)	-	(24.14)	816.75
	Scott, Richard A & Shirley	Perpetual Care	0.38%	1,267.57	-	(4.13)	-	(10.76)	36.39	(10.76)	-	(36.24)	1,227.20
	Smith, John	Perpetual Care	0.12%	415.31	-	(1.35)	-	(3.52)	11.92	(3.52)	-	(11.89)	402.07
	Show, Arthur W & Edith R	Perpetual Care	0.12%	412.19	-	(1.34)	-	(3.50)	11.83	(3.50)	-	(11.79)	399.05
	Somero, Paula L	Perpetual Care	0.09%	316.91	-	(1.03)	-	(2.69)	9.10	(2.69)	-	(9.06)	306.82
	St. Pierre, Philip	Perpetual Care	0.25%	828.02	-	(2.69)	-	(7.03)	23.77	(7.03)	-	(23.70)	801.63
	Stewart, Paul	Perpetual Care	0.29%	984.68	-	(3.20)	-	(8.36)	28.27	(8.36)	-	(28.23)	953.25
	Stratiff, John R (Sr) & Helen C	Perpetual Care	0.08%	274.80	-	(0.89)	-	(2.33)	7.89	(2.33)	-	(7.87)	266.04
	Stratton, Samuel	Perpetual Care	0.25%	824.35	-	(2.68)	-	(7.00)	23.66	(7.00)	-	(23.59)	798.08
	Stratton, Samuel N	Perpetual Care	0.25%	824.38	-	(2.68)	-	(7.00)	23.67	(7.00)	-	(23.59)	798.11
	Thompson, Lawrence J & Rosaria F	Perpetual Care	0.38%	1,291.34	-	(4.20)	-	(10.96)	37.07	(10.96)	-	(36.95)	1,250.18
	Van Blarcom, Edward	Perpetual Care	0.41%	1,374.51	-	(4.47)	-	(11.67)	39.46	(11.67)	-	(39.33)	1,330.70
	Van Ness, John & Patricia	Perpetual Care	0.41%	1,359.82	-	(4.43)	-	(11.54)	39.04	(11.54)	-	(38.92)	1,316.48
	Walkonen, Christine	Perpetual Care	0.29%	984.96	-	(3.21)	-	(8.37)	28.31	(8.37)	-	(27.04)	954.71
2008	Walkonen, Paul & Brenda	Perpetual Care	0.27%	887.42	-	(2.89)	-	(7.55)	25.53	(7.55)	-	(23.63)	860.89
	Webb, Warren & Barbara	Perpetual Care	0.12%	412.19	-	(1.34)	-	(3.50)	11.83	(3.50)	-	(11.79)	399.05
	Wheeler, Patricia R	Perpetual Care	0.25%	828.02	-	(2.69)	-	(7.03)	23.77	(7.03)	-	(23.70)	801.63







**Town of Jaffrey, Phillips-Heil Cemetery  
MS-9 for Year Ending December 31, 2017**

DATE	TRUST NAME	PURPOSE	% of Total	PRINCIPAL - SUB-ACCOUNT #5850910910				INCOME - SUB-ACCOUNT #5850910910					
				BALANCE 01/01/17	FUNDS	GAIN/ LOSS	EXPEND	BALANCE 01/01/17	INCOME	MGMT FEES	EXPEND		
												BALANCE 12/31/17	BALANCE 12/31/17
	Phillips-Heil Cemetery	Perpetual Care	6.81%	2,379.33	-	(8.18)	-	2,371.15	12.49	72.19	(21.34)	-	2,434.48
	Adams, Constance	Perpetual Care	0.65%	229.07	-	(0.78)	-	228.29	(0.09)	6.91	(2.04)	-	233.07
	Adams, David & Sally	Perpetual Care	2.75%	959.76	-	(3.31)	-	956.46	7.22	29.18	(8.63)	-	984.23
	Ames, Forr & Hester	Perpetual Care	2.17%	757.47	-	(2.61)	-	754.86	4.00	22.98	(6.79)	-	775.05
	Austin, Syd & Alice	Perpetual Care	3.04%	1,061.76	-	(3.65)	-	1,058.11	5.61	32.21	(9.52)	-	1,086.41
	Billipp, Gordon & Elizabeth	Perpetual Care	4.49%	1,567.99	-	(5.39)	-	1,562.59	8.25	47.57	(14.06)	-	1,604.35
	Blackwell, Wm A & Allon	Perpetual Care	5.21%	1,832.58	-	(6.27)	-	1,826.31	(0.71)	55.29	(16.35)	-	1,864.53
	Blackwell, Wm A (Jr) & Allon; Jacobson, Trent	Perpetual Care	8.15%	2,851.05	-	(9.80)	-	2,841.25	13.27	86.45	(25.56)	-	2,915.41
	Bliss, Lucy & John	Perpetual Care	4.88%	1,701.09	-	(5.86)	-	1,695.22	12.72	51.72	(15.29)	-	1,744.38
2009	Bradley, S. Family	Perpetual Care	3.64%	1,295.17	-	(4.37)	-	1,290.80	(17.99)	38.55	(11.40)	-	1,299.96
	Buchino, Michelina F	Perpetual Care	4.08%	1,425.54	-	(4.90)	-	1,420.64	6.64	43.22	(12.78)	-	1,457.72
	Campbell, Nancy	Perpetual Care	0.81%	284.01	-	(0.98)	-	283.04	1.32	8.61	(2.55)	-	290.43
	Carland, Sandra N	Perpetual Care	1.34%	469.85	-	(1.62)	-	468.23	2.49	14.26	(4.21)	-	480.76
	Connolly	Perpetual Care	0.96%	336.95	-	(1.16)	-	335.79	1.57	10.22	(3.02)	-	344.56
	Fields, Alfred & Laura	Perpetual Care	2.17%	757.47	-	(2.61)	-	754.86	4.00	22.98	(6.79)	-	775.05
	Hillman & Barnes	Perpetual Care	1.40%	490.87	-	(1.69)	-	489.18	2.58	14.89	(4.40)	-	502.25
	Hollister, Harriet S	Perpetual Care	2.66%	928.67	-	(3.19)	-	925.48	4.91	28.18	(8.33)	-	950.23
	Jones, Dr & Mrs Samuel	Perpetual Care	1.06%	369.00	-	(1.27)	-	367.73	1.95	11.20	(3.31)	-	377.57
	Jones, SB	Perpetual Care	2.89%	1,010.88	-	(3.47)	-	1,007.40	4.71	30.65	(9.06)	-	1,033.70
	Kim, Kyung Jin & Clayton, Douglas	Perpetual Care	1.50%	524.83	-	(1.80)	-	523.03	1.72	15.89	(4.70)	-	535.95
2015	Buy back Lot #14 (formerly KIM, KYUNG JIN & CLAYTON, DOUGLAS)	Perpetual Care	0.00%	(270.97)	-	0.93	-	(270.05)	0.14	(8.17)	2.42	-	(275.66)



Town of Jaffrey, Phillips-Heil Cemetery  
MS-9 for Year Ending December 31, 2017

PRINCIPAL - SUB-ACCOUNT #5850910910

DATE	TRUST NAME	PURPOSE	% of Total	ANNUAL TOTALS				BALANCE 01/01/17	BALANCE 12/31/17
				FUNDS	GAIN/ LOSS	EXPEND	BALANCE 12/31/17		
2008	Langley, Peter & Maria	Perpetual Care	2.56%	-	(3.08)	-	899.85	896.77	
	Mcbride, Douglas & Jean C	Perpetual Care	4.43%	-	(5.32)	-	1,547.77	1,542.45	
2006	Miller, Barry & Janice	Perpetual Care	2.75%	-	(3.31)	-	970.07	966.76	
	Mitchell, Robert V (St) & Hilda J	Perpetual Care	2.65%	-	(3.18)	-	918.61	915.43	
	Murphy, Thom & Viola	Perpetual Care	2.17%	-	(2.61)	-	757.47	754.86	
	Palmer, Charles & Priscilla	Perpetual Care	1.85%	-	(2.23)	-	654.24	652.01	
	Pearson, William H & Lillian M	Perpetual Care	8.54%	-	(10.26)	-	2,983.28	2,973.02	
	Pozerycki, John & Sandra	Perpetual Care	0.89%	-	(1.06)	-	309.57	308.50	
2006	Quick, Elwyn & Hazel	Perpetual Care	2.75%	-	(3.31)	-	970.07	966.76	
	Sullivan, Francis & Wallace, Bonnie	Perpetual Care	2.63%	-	(3.16)	-	924.45	921.29	
	Wallace, Karl S	Perpetual Care	2.68%	-	(3.22)	-	935.61	932.39	
2012	Surplus Funds for Redeemed Lois (formerly MARYIN, CHARLES & MARY-IO)	Perpetual Care	2.90%	-	(3.48)	-	1,002.03	998.54	
2014	Roberts, Richard	Perpetual Care	2.31%	-	(2.78)	-	813.21	810.43	
4/26/2016	Webber, Andrew & Ruth	Perpetual Care	1.00%	-	(1.20)	-	352.98	351.77	
			0.00%	-	-	-	-	-	
<b>TOTAL</b>				<b>101%</b>	<b>(120.20)</b>	<b>-</b>	<b>35,001.56</b>	<b>34,881.36</b>	

INCOME - SUB-ACCOUNT #5850910910

BALANCE 01/01/17	ANNUAL TOTALS			BALANCE 12/31/17
	INCOME	MGMT FEES	EXPEND	
0.69	27.18	(8.04)	-	19.83
8.15	46.96	(13.88)	-	41.22
(2.41)	29.20	(8.63)	-	18.16
11.20	28.06	(8.30)	-	30.97
4.00	22.98	(6.79)	-	20.18
(3.70)	19.63	(5.80)	-	10.13
15.68	90.51	(26.76)	-	79.43
1.66	9.39	(2.78)	-	8.28
(2.41)	29.20	(8.63)	-	18.16
(0.84)	27.87	(8.24)	-	18.79
4.72	28.38	(8.39)	-	24.71
16.29	30.73	(9.09)	-	37.94
(0.50)	24.53	(7.25)	-	16.77
(1.30)	10.61	(3.14)	-	6.17
-	-	-	-	-
127.99	1,060.22	(313.45)	-	874.76
<b>TOTAL</b>				<b>35,756.12</b>



**Town of Jaffrey, Capital Reserve Funds  
(Expendable)  
MS-9 for Year Ending December 31, 2017**

*PRINCIPAL- Account #80000006157*

DATE	TRUST NAME	PURPOSE	% of Total	BALANCE 01/01/17	ANNUAL TOTALS			BALANCE 12/31/17	
					FUNDS	GAIN/ LOSS	EXPEND		
1928	Property Revaluation	Capital Res	2%	17,775.65	7,500.00	0.47	(7,500.00)	17,776.12	
1929	Gifted & Talented	Capital Res	0%	-	-	-	-	-	
1996	Fire Truck	Capital Res	17%	160,690.49	60,000.00	3.66	-	220,694.15	
1997	Highway Equipment	Capital Res	17%	149,479.37	138,000.00	3.58	-	287,482.95	
2010	Land Acquisition	Capital Res	4%	35,000.28	5,000.00	0.77	-	40,001.04	
2010	Municipal Building Maintenance	Capital Res	23%	220,729.14	1,000.00	4.75	(29,130.15)	192,603.74	
2014	Sewer Department Recreation Department	Capital Res	31%	300,000.67	-	1.24	(300,001.92)	(0.00)	
2015	Equipment	Capital Res	0%	117.02	-	0.00	-	117.02	
2015	Sewer -Septage Upgrades	Capital Res	6%	53,006.29	-	1.16	-	53,007.45	
2017	Town Office Building	Capital Res	0%	-	50,000.00	-	-	50,000.00	
2017	Downtown TIFD	Capital Res	0%	-	40,000.00	-	-	40,000.00	
2017	Bridges	Capital Res	0%	-	50,000.00	-	-	50,000.00	
<b>TOTAL</b>				<b>100%</b>	<b>936,798.90</b>	<b>351,500.00</b>	<b>15.63</b>	<b>(336,632.07)</b>	<b>951,682.46</b>

*INCOME - Account #8000006157*

BALANCE 01/01/17	ANNUAL TOTALS			BALANCE 12/31/17
	INCOME	MGMT FEES	EXPEND	
3,687.30	256.32	(93.46)	-	3,850.16
-	-	-	-	-
7,230.81	2,395.12	(881.59)	-	8,744.35
14,563.13	2,855.50	(1,060.23)	-	16,358.40
81.08	451.43	(165.29)	-	367.22
219.33	2,551.84	(932.94)	-	1,838.23
610.08	674.96	(314.95)	(970.09)	0.00
32.08	1.78	(0.65)	-	33.22
62.53	633.76	(231.08)	-	465.22
-	324.81	(125.34)	-	199.46
-	259.85	(100.28)	-	159.57
-	324.81	(125.34)	-	199.46
<b>TOTAL</b>				<b>983,897.74</b>



**Town of Jaffrey Common Fund  
(Non-Expendable)  
MS-9 for Year Ending December 31, 2017**

INCOME - ACCOUNT #5850910910

PRINCIPAL - ACCOUNT #5850910910

DATE	TRUST NAME	PURPOSE	% OF TOTAL	ANNUAL TOTALS			ANNUAL TOTALS			BALANCE 01/01/17	Gross Income	Mgmt Fees	Transf/ Income/Exp	BALANCE 12/31/17	TOTAL
				BALANCE 01/01/17	NEW FUNDS	GAIN/LOSS	EXPEND	BALANCE 12/31/17							
1885	Cutter Cemetery	Cemetery	1.24%	62,249.62	1,400.00	(213.77)	-	63,435.85	227.63	1,885.58	(557.46)	-	1,555.74	64,991.59	
1910	Village Cemetery	Cemetery	0.04%	2,124.44	-	(7.30)	-	2,117.15	7.77	64.35	(19.03)	-	53.10	2,170.25	
1930	Old Burying Ground Cemetery	Cemetery	1.72%	85,918.18	-	(295.04)	-	85,623.14	314.21	2,602.51	(769.42)	-	2,147.29	87,770.43	
1950	Conant Cemetery	Cemetery	6.36%	317,993.62	-	(1,092.56)	-	316,901.07	1,173.14	9,644.79	(2,851.33)	906.91	8,875.51	325,774.58	
1970	Phillips-Heil Cemetery	Cemetery	0.70%	35,001.55	-	(120.20)	-	34,881.36	127.99	1,060.22	(313.45)	-	874.76	35,756.12	
1901	Parker, Joel	Library	0.74%	37,091.50	-	(127.23)	-	36,964.27	197.13	1,113.26	(329.34)	(775.19)	205.86	37,170.13	
1904	Clay, Susan B.	Library	0.40%	20,090.70	-	(68.91)	-	20,021.78	106.78	603.00	(178.59)	(419.89)	111.50	20,133.28	
1912	Bradley, Julie	Library	0.12%	5,878.23	-	(20.16)	-	5,858.07	31.24	176.43	(52.19)	(122.85)	32.62	5,890.69	
1925	Durant - Library	Library	7.36%	367,227.51	-	(1,259.64)	-	365,967.87	1,951.73	11,021.96	(3,260.70)	(7,674.86)	2,038.13	368,006.00	
1971	Boynnton, Ralph	Library	0.26%	13,207.45	-	(45.30)	-	13,162.15	70.19	396.41	(117.27)	(276.02)	73.31	13,235.45	
1982	Allen, Leonard	Library	0.03%	1,376.43	-	(4.72)	-	1,371.71	7.31	41.31	(12.22)	(28.76)	7.64	1,379.35	
1990	Duncan, Alice K.	Library	0.05%	2,738.36	-	(9.39)	-	2,728.97	14.55	82.19	(24.31)	(57.23)	15.19	2,744.17	
1944	Poole, Alice	Misc	8.56%	427,378.55	-	(1,465.79)	-	425,912.76	2,271.42	12,809.49	(3,790.07)	(8,918.88)	2,371.96	428,284.72	
1948	Shattuck Park	Misc	0.10%	3,052.85	-	(17.18)	-	3,035.67	1,969.51	151.58	(44.81)	-	2,076.27	5,111.94	
1949	Cather, Willa	Misc	0.77%	30,001.69	-	(132.90)	-	29,868.80	8,839.83	1,172.24	(346.57)	-	9,665.50	39,534.30	
1975	Gordon, George	Misc	2.80%	134,717.22	5,781.43	(480.72)	-	140,017.93	5,781.43	4,240.28	(1,253.63)	(5,781.43)	2,986.65	143,004.58	
1979	Tolman Trust	Misc	0.60%	20,505.72	-	(103.43)	-	20,402.29	9,722.35	912.29	(269.72)	-	10,364.93	30,767.22	
1988	Fortune, Amos	Misc	0.69%	29,541.84	-	(118.80)	-	29,423.04	5,162.71	971.56	(288.67)	(5,517.90)	327.70	29,750.73	
2002	Downtown Planting	Misc	0.16%	7,602.97	-	(26.84)	-	7,576.13	239.93	232.17	(68.65)	(292.45)	111.00	7,687.13	
2008	Turner, Harold - Police	Misc	2.21%	107,219.86	-	(378.79)	-	106,841.07	3,476.76	3,287.03	(971.93)	(3,474.00)	2,317.86	109,158.93	
2008	Turner, Harold - Fire	Misc	2.16%	107,576.85	-	(370.38)	-	107,206.47	672.95	3,267.00	(965.88)	-	2,974.07	110,180.55	
1980	Deschenes, Ethel	Scholarship	0.27%	13,187.04	-	(45.99)	-	13,141.04	255.13	405.69	(119.94)	-	540.88	13,681.92	
1981	Morgan, H & A	Scholarship	1.19%	58,971.98	-	(204.98)	-	58,767.00	935.71	1,799.78	(532.26)	(600.00)	1,603.23	60,370.23	
1981	Morgan, John J.	Scholarship	1.19%	58,486.84	-	(203.93)	-	58,282.90	1,112.69	1,782.23	(527.22)	(1,200.00)	1,167.70	59,450.60	
1986	Stratton, Ralph	Scholarship	4.08%	200,958.40	-	(699.58)	-	200,258.82	3,958.02	6,105.78	(1,806.54)	(4,900.00)	3,357.26	203,616.08	
2003	Bellefleur, Henry & Marie	Scholarship	5.72%	282,955.50	-	(982.39)	-	281,973.11	4,757.52	8,657.80	(2,560.62)	(6,000.00)	4,854.70	286,267.81	
2010	Jaffrey Grange Fund	Scholarship	1.50%	74,433.86	-	(258.55)	-	74,175.31	1,068.74	2,262.18	(669.41)	(1,400.00)	1,261.51	75,437.02	
2010	Berch Memorial School	Scholarship	11.98%	592,938.44	-	(2,056.69)	-	590,881.75	8,671.38	18,002.93	(5,324.76)	(11,200.00)	10,149.55	600,491.29	
2013	Carolyn & Gordon Merrill Trust	Scholarship	2.60%	128,773.44	-	(446.88)	-	128,326.56	1,827.68	3,908.58	(1,156.18)	(2,400.00)	2,180.08	130,506.64	
1925	Durant - School	School	15.74%	746,064.18	-	(2,703.22)	-	743,360.96	44,000.75	23,837.02	(7,047.36)	(470.66)	60,319.74	803,680.71	
1955	Conant High	School	0.46%	21,193.24	-	(78.35)	-	21,114.90	1,704.76	691.07	(204.31)	-	2,191.51	23,306.41	
1986	Daniels, Arthur	School	2.94%	138,002.16	-	(504.79)	-	137,497.37	9,520.85	4,401.15	(1,301.31)	(3,300.00)	9,320.70	146,818.07	
1925	Warren	Welfare	0.22%	10,914.69	-	(37.48)	-	10,877.21	39.91	330.61	(97.74)	-	272.78	11,149.99	
1942	Conant Indigent	Welfare	0.30%	14,751.70	-	(50.66)	-	14,701.04	53.95	446.84	(132.11)	-	368.68	15,069.72	
1958	Cilli, Luigi	Welfare	2.18%	109,089.02	-	(374.61)	-	108,714.40	398.94	3,304.37	(976.93)	-	2,726.38	111,440.79	
1986	Budger Trust	Welfare	12.55%	627,580.79	-	(2,155.12)	-	625,425.67	2,295.08	19,009.77	(5,620.18)	-	15,684.66	641,110.33	
			100.0%	4,895,696.42	7,181.43	(17,162.06)	-	4,885,715.79	122,967.69	150,681.42	(44,561.93)	(63,903.21)	165,183.96	5,050,899.76	





**Town of Jaffrey, Old Burying Ground Cemetery  
MS-9 for Year Ending December 31, 2017**

*PRINCIPAL - SUB-ACCOUNT #5850910910*

*INCOME - SUB-ACCOUNT #5850910910*

DATE	TRUST NAME	PURPOSE	% of Total	BALANCE 01/01/17	FUNDS	GAIN/ LOSS	ANNUAL TOTALS			BALANCE 12/31/17
							EXPEND	EXPEND	EXPEND	
unknown	Kell, Thomas N & Louise M	Perpetual Care	2.06%	1,757.66	-	(6.06)	-	-	-	1,751.59
unknown	Kohak	Perpetual Care	0.30%	285.32	-	(0.88)	-	-	-	284.43
unknown	Macey, Peter G. EST	Perpetual Care	0.73%	640.71	-	(2.16)	-	-	-	638.56
unknown	Mallory, Wesley A & Helen W	Perpetual Care	1.01%	867.00	-	(2.97)	-	-	-	864.02
unknown	Moshammer, Rev. A	Perpetual Care	1.53%	1,309.77	-	(4.51)	-	-	-	1,305.26
unknown	Nutting, Asa	Perpetual Care	0.26%	258.85	-	(0.78)	-	-	-	258.07
unknown	Nutting, C.S.	Perpetual Care	0.59%	527.10	-	(1.75)	-	-	-	525.35
unknown	O'Neil, Elizabeth	Perpetual Care	0.30%	285.00	-	(0.88)	-	-	-	284.12
unknown	Oneil, Hubert	Perpetual Care	1.80%	1,541.92	-	(5.32)	-	-	-	1,536.61
unknown	Phelps, C.S.	Perpetual Care	0.92%	795.33	-	(2.72)	-	-	-	792.62
unknown	Raleigh, Thomas L (Jr) & Ann M	Perpetual Care	1.21%	1,040.87	-	(3.58)	-	-	-	1,037.29
unknown	Ruffe, Evelyn	Perpetual Care	0.71%	624.22	-	(2.10)	-	-	-	622.12
unknown	Russell, Elaine	Perpetual Care	1.53%	1,306.96	-	(4.50)	-	-	-	1,302.46
unknown	Russell, Kendall G & Sella D	Perpetual Care	1.60%	1,370.53	-	(4.72)	-	-	-	1,365.81
unknown	Schlicher, Jill	Perpetual Care	0.55%	487.25	-	(1.62)	-	-	-	485.63
unknown	Schulte, Henry	Perpetual Care	2.34%	2,003.09	-	(6.92)	-	-	-	1,996.17
unknown	Shattuck, H.V.	Perpetual Care	0.92%	794.43	-	(2.71)	-	-	-	791.71
unknown	Shea, Elizabeth	Perpetual Care	1.65%	1,414.45	-	(4.87)	-	-	-	1,409.57
unknown	Simonton, William N & Nancy C	Perpetual Care	0.33%	315.68	-	(0.98)	-	-	-	314.70
unknown	Stephenson, Robert B	Perpetual Care	1.00%	857.24	-	(2.94)	-	-	-	854.30
unknown	Taylor, Charles F.	Perpetual Care	1.16%	994.58	-	(3.42)	-	-	-	991.17
unknown	Torrey, Jane W & Frederick	Perpetual Care	2.31%	1,971.90	-	(6.81)	-	-	-	1,965.09
unknown	Trimble, David & Elizabeth	Perpetual Care	0.33%	316.38	-	(0.98)	-	-	-	315.39

BALANCE 01/01/17	INCOME	MGMT FEES	EXPEND	ANNUAL TOTALS			BALANCE 12/31/17
				INCOME	FEES	EXPEND	
14.83	53.49	(15.82)	-	-	-	52.51	
(26.77)	7.80	(2.31)	-	-	-	(21.28)	
(10.57)	19.02	(5.62)	-	-	-	2.82	
2.29	26.24	(7.76)	-	-	-	20.77	
8.85	39.80	(11.77)	-	-	-	36.88	
(32.13)	6.84	(2.02)	-	-	-	(27.31)	
(17.00)	15.39	(4.55)	-	-	-	(6.16)	
(28.37)	7.75	(2.29)	-	-	-	(22.92)	
11.95	46.90	(13.86)	-	-	-	44.99	
(1.81)	23.95	(7.08)	-	-	-	15.06	
5.25	31.57	(9.33)	-	-	-	27.49	
(11.52)	18.49	(5.47)	-	-	-	1.50	
8.81	39.71	(11.74)	-	-	-	36.78	
9.69	41.66	(12.32)	-	-	-	39.03	
(13.47)	14.30	(4.23)	-	-	-	(3.40)	
18.12	61.00	(18.03)	-	-	-	61.08	
(1.89)	23.92	(7.07)	-	-	-	14.96	
10.25	43.00	(12.71)	-	-	-	40.53	
(28.91)	8.65	(2.56)	-	-	-	(22.82)	
1.74	25.92	(7.66)	-	-	-	20.00	
4.63	30.16	(8.92)	-	-	-	25.87	
17.70	60.05	(17.75)	-	-	-	59.99	
(28.92)	8.68	(2.56)	-	-	-	(22.81)	



Town of Jaffrey, Old Burying Ground Cemetery  
MS-9 for Year Ending December 31, 2017

DATE	TRUST NAME	PURPOSE	% of Total	PRINCIPAL - SUB-ACCOUNT #5850910910				INCOME - SUB-ACCOUNT #5850910910						
				BALANCE 01/01/17	FUNDS	GAIN/ LOSS	EXPEND	BALANCE 12/31/17	BALANCE 01/01/17	INCOME	MGMT FEES	EXPEND	BALANCE 12/31/17	
unknown	Underwood, J & J	Perpetual Care	0.26%	258.93	-	(0.78)	-	258.15	(32.12)	6.85	(2.02)	-	(27.30)	230.85
unknown	Upton, Thomas	Perpetual Care	0.26%	258.93	-	(0.78)	-	258.15	(32.12)	6.85	(2.02)	-	(27.30)	230.85
unknown	Wesselhoeft, W.F.	Perpetual Care	1.57%	1,345.27	-	(4.63)	-	1,340.64	9.32	40.88	(12.09)	-	38.11	1,378.75
<b>TOTAL</b>				85,918.17	-	(295.04)	-	85,623.13	314.21	2,602.51	(769.42)	-	2,147.30	87,770.43



**Town of Jaffrey, Conant Cemetery  
MS-9 for Year Ending December 31, 2017**

*PRINCIPAL - SUB-ACCOUNT #5850910910*

*INCOME - SUB-ACCOUNT #5850910910*

DATE	TRUST NAME	PURPOSE	% of Total	ANNUAL TOTAL			ANNUAL TOTAL			BALANCE 12/31/17	
				BALANCE 01/01/17	FUNDS	GAIN/LOSS	BALANCE 01/01/17	MGMT FEES	EXPEND		
1950	Conant Cemetery	Perpetual Care	66.70%	221,019.02	-	(728.36)	(8,143.20)	6,424.63	(1,899.42)	-	216,672.67
	Adams, Rog & Corr	Perpetual Care	0.12%	406.71	-	(1.32)	(19.86)	11.68	(3.45)	-	393.75
	Attridge, Lawrence P	Perpetual Care	0.12%	412.19	-	(1.34)	(20.13)	11.83	(3.50)	-	399.05
	Baird, James & Lucille	Perpetual Care	0.25%	852.55	-	(2.77)	(41.64)	24.47	(7.24)	-	825.37
	Baird, Michael & Karen	Perpetual Care	0.82%	2,749.03	-	(8.95)	(134.25)	78.91	(23.33)	-	2,661.41
	Baird, Raymond Jane	Perpetual Care	0.25%	852.55	-	(2.77)	(41.64)	24.47	(7.24)	-	825.37
2008	Barker, Clinton & Helen	Perpetual Care	0.27%	895.48	-	(2.98)	(24.60)	26.28	(7.77)	-	886.42
	Benjamin, Norma	Perpetual Care	0.12%	406.71	-	(1.32)	(19.86)	11.68	(3.45)	-	393.75
	Blauvelt, Merrill M. & Valerie E.	Perpetual Care	0.23%	794.82	-	(2.48)	(70.76)	21.85	(6.46)	-	736.97
	Bradley MS EST TR	Perpetual Care	4.84%	2,367.88	-	(53.37)	13,076.29	478.38	(141.31)	906.91	16,634.79
	Braid, Marie	Perpetual Care	0.25%	852.55	-	(2.77)	(41.64)	24.47	(7.24)	-	825.38
	Broyles, Joseph	Perpetual Care	0.12%	412.19	-	(1.34)	(20.13)	11.83	(3.50)	-	399.05
	Brunell, Alder & Marion	Perpetual Care	0.13%	423.67	-	(1.38)	(20.69)	12.16	(3.60)	-	410.17
	Burt, Valerie I.	Perpetual Care	0.38%	1,291.34	-	(4.20)	(63.06)	37.07	(10.96)	-	1,250.18
	Burt, Valerie I.	Perpetual Care	0.40%	1,356.85	-	(4.42)	(66.26)	38.95	(11.52)	-	1,313.61
2012	Chalke, Janet Lot #1340A	Perpetual Care	0.13%	416.05	-	(1.40)	(8.31)	12.31	(3.64)	-	415.01
2008	Clark, Michael & Wanita	Perpetual Care	0.14%	447.74	-	(1.49)	(12.30)	13.14	(3.89)	-	443.21
	Crowther, Scott Robert	Perpetual Care	0.26%	521.13	-	(2.89)	322.36	25.46	(7.53)	-	858.54
	Dargan, Katherine C.	Perpetual Care	0.08%	284.19	-	(0.92)	(13.88)	8.16	(2.41)	-	275.13
	Darling, Philip & Margherita	Perpetual Care	0.13%	425.71	-	(1.39)	(20.79)	12.22	(3.61)	-	412.14
	Debold, Laura	Perpetual Care	0.06%	206.10	-	(0.67)	(10.06)	5.92	(1.75)	-	199.53
	Desrosiers, Theresa Marion	Perpetual Care	0.25%	853.81	-	(2.78)	(41.58)	24.51	(7.25)	-	826.71
	Drew, Louise S.	Perpetual Care	0.12%	412.19	-	(1.34)	(20.13)	11.83	(3.50)	-	399.05







**Town of Jaffrey, Conant Cemetery  
MS-9 for Year Ending December 31, 2017**

DATE	TRUST NAME	PURPOSE	% of Total	BALANCE			ANNUAL TOTAL			INCOME - SUB-ACCOUNT #5850910910			BALANCE 12/31/17
				01/01/17	FUNDS	GAIN/LOSS	EXPEND	BALANCE 12/31/17	MGMT FEES	EXPEND	BALANCE 12/31/17	INCOME	
	Heywood, Robert C & Della J	Perpetual Care	0.25%	852.55	-	(2.77)	-	-	(7.24)	24.47	(41.64)	(24.40)	825.37
	Hunt, Donald R & Marie T	Perpetual Care	0.41%	1,372.95	-	(4.47)	-	-	(11.65)	39.41	(67.05)	(39.29)	1,329.19
	Hund, Edward D	Perpetual Care	0.40%	1,356.85	-	(4.42)	-	-	(11.52)	38.95	(66.26)	(38.83)	1,313.61
	Irish, Norman	Perpetual Care	0.08%	284.19	-	(0.92)	-	-	(2.41)	8.16	(13.88)	(8.13)	275.13
	Jeffrey, Robert P	Perpetual Care	0.20%	662.44	-	(2.16)	-	-	(5.62)	19.02	(32.35)	(18.96)	641.33
	Johanson, Sven A & Lili	Perpetual Care	0.49%	1,648.76	-	(5.37)	-	-	(13.99)	47.33	(80.52)	(47.19)	1,596.21
	Killmer, Virginia	Perpetual Care	0.17%	584.06	-	(1.90)	-	-	(4.96)	16.77	(28.31)	(16.49)	565.67
	Knight, P & T	Perpetual Care	0.35%	1,168.17	-	(3.80)	-	-	(9.92)	33.56	(56.33)	(32.69)	1,131.67
	Korpi, Robert & Bette	Perpetual Care	0.47%	1,600.56	-	(5.16)	-	-	(13.47)	45.55	(91.45)	(59.37)	1,536.02
	Kullgren, Howard B & Barbara A	Perpetual Care	0.25%	828.02	-	(2.69)	-	-	(7.03)	23.77	(40.44)	(23.70)	801.63
	Lafleur, Emile J, Jr	Perpetual Care	0.12%	412.37	-	(1.34)	-	-	(3.50)	11.84	(20.14)	(11.80)	399.23
	Lafreniere, John E & Dorothy A	Perpetual Care	0.41%	1,374.51	-	(4.47)	-	-	(11.67)	39.46	(67.13)	(39.33)	1,330.70
	Lafreniere, John Sr.	Perpetual Care	0.41%	1,374.51	-	(4.47)	-	-	(11.67)	39.46	(67.13)	(39.33)	1,330.70
2008	Landriani, Cheryl & Robert	Perpetual Care	0.26%	872.37	-	(2.87)	-	-	(7.49)	25.33	(33.00)	(15.15)	854.35
	Lavoie, Alfred & Evelyn	Perpetual Care	0.12%	412.19	-	(1.34)	-	-	(3.50)	11.83	(20.13)	(11.79)	399.05
	Lawn, Robert A & Anna H	Perpetual Care	0.25%	828.02	-	(2.69)	-	-	(7.03)	23.77	(40.44)	(23.70)	801.63
	Leclair, Joanne	Perpetual Care	0.41%	1,374.51	-	(4.47)	-	-	(11.67)	39.46	(67.13)	(39.33)	1,330.70
	Lee, Eleanor F	Perpetual Care	0.35%	1,163.53	-	(3.79)	-	-	(9.88)	33.43	(55.78)	(32.23)	1,127.51
	Limatainen, Marj #1328A	Perpetual Care	0.16%	542.76	-	(1.76)	-	-	(4.60)	15.56	(27.24)	(16.28)	524.72
	Long, Merton H & Carolyn K	Perpetual Care	0.26%	860.67	-	(2.80)	-	-	(7.30)	24.71	(42.03)	(24.63)	833.24
	Luebker, Eleanor	Perpetual Care	0.13%	425.71	-	(1.39)	-	-	(3.61)	12.22	(20.79)	(12.18)	412.14
	Macaulay, Russell & Laurs	Perpetual Care	0.12%	406.71	-	(1.32)	-	-	(3.45)	11.68	(19.86)	(11.64)	393.75
	Mackey, Arthur & Olivette	Perpetual Care	0.24%	813.43	-	(2.65)	-	-	(6.90)	23.35	(39.73)	(23.28)	787.50



**Town of Jaffrey, Conant Cemetery  
MS-9 for Year Ending December 31, 2017**

DATE	TRUST NAME	PURPOSE	% of Total	PRINCIPAL - SUB-ACCOUNT #5850910910				INCOME - SUB-ACCOUNT #5850910910						
				BALANCE	GAIN/	LOSS	EXPEND	BALANCE	MGMT	EXPEND	BALANCE			
				01/01/17	FUNDS	ANNUAL TOTAL	12/31/17	01/01/17	INCOME	FEES	12/31/17			
	Maki Family Trust	Perpetual Care	0.29%	984.57	-	(3.20)	-	981.37	(48.70)	28.24	(8.35)	-	(28.80)	952.57
	Maki, Aruthur P & Eleanor	Perpetual Care	0.41%	1,359.82	-	(4.43)	-	1,355.39	(66.41)	39.04	(11.94)	-	(38.92)	1,316.48
	Martin, Henry & Hazel	Perpetual Care	0.16%	545.44	-	(1.78)	-	543.67	(26.55)	15.66	(4.63)	-	(15.52)	528.14
	Mason, Robert	Perpetual Care	0.51%	1,707.61	-	(5.56)	-	1,702.05	(83.16)	49.03	(14.49)	-	(48.63)	1,653.42
	Mason, Willard C & Abbie M	Perpetual Care	0.12%	414.01	-	(1.35)	-	412.66	(20.22)	11.88	(3.51)	-	(11.84)	400.82
	McDonald, Chester & Bev	Perpetual Care	0.12%	406.71	-	(1.32)	-	405.39	(19.86)	11.68	(3.45)	-	(11.64)	393.75
	McGinnis & Fournier	Perpetual Care	0.25%	851.40	-	(2.77)	-	848.63	(41.58)	24.44	(7.23)	-	(24.37)	824.26
	McLaughlin, Char	Perpetual Care	0.12%	406.71	-	(1.32)	-	405.39	(19.86)	11.68	(3.45)	-	(11.64)	393.75
	Mercier, Robert	Perpetual Care	0.12%	406.71	-	(1.32)	-	405.39	(19.86)	11.68	(3.45)	-	(11.64)	393.75
2008	Miller, Robert & Elizabeth	Perpetual Care	0.00%	37.12	-	(0.05)	-	37.07	(23.14)	0.42	(0.12)	-	(22.84)	14.23
	Mitchell, Robert V (Sr) & Hilda J	Perpetual Care	0.20%	104.06	-	(2.15)	-	101.92	523.91	18.95	(5.60)	-	537.26	639.17
	Moore, John & Dorothy	Perpetual Care	0.29%	984.95	-	(3.21)	-	981.74	(46.98)	28.31	(8.37)	-	(27.05)	954.69
	Moulton, John & Phyllis	Perpetual Care	0.09%	292.04	-	(0.95)	-	291.09	(14.16)	8.39	(2.48)	-	(8.25)	282.84
	Nelson, Roy	Perpetual Care	0.12%	415.31	-	(1.35)	-	413.96	(20.28)	11.92	(3.52)	-	(11.89)	402.07
	Niskala, Edward, Ann & Lisa	Perpetual Care	0.78%	2,609.40	-	(8.49)	-	2,600.91	(127.43)	74.91	(22.15)	-	(74.67)	2,526.24
	Niskala, Waino E & Gwendolyn	Perpetual Care	0.29%	984.96	-	(3.21)	-	981.75	(46.98)	28.31	(8.37)	-	(27.05)	954.70
	Ojala, Jack/Francine	Perpetual Care	0.25%	851.40	-	(2.77)	-	848.63	(41.58)	24.44	(7.23)	-	(24.37)	824.26
	Olson, Richard & Katherine	Perpetual Care	0.25%	853.81	-	(2.78)	-	851.03	(41.58)	24.51	(7.25)	-	(24.32)	826.71
	Oracchio, Lester F	Perpetual Care	0.25%	828.02	-	(2.69)	-	825.32	(40.44)	23.77	(7.03)	-	(23.70)	801.63
	Parker, Lester W & Toini	Perpetual Care	0.12%	412.19	-	(1.34)	-	410.85	(20.13)	11.83	(3.50)	-	(11.79)	399.05
	Parker, Merle & Geneva	Perpetual Care	0.12%	412.19	-	(1.34)	-	410.85	(20.13)	11.83	(3.50)	-	(11.79)	399.05
	Pateron, Carl	Perpetual Care	0.12%	415.31	-	(1.35)	-	413.96	(20.28)	11.92	(3.52)	-	(11.89)	402.07
2008	Pelkey, Robert & Rebecca	Perpetual Care	0.13%	451.75	-	(1.47)	-	450.28	(23.20)	12.93	(3.82)	-	(14.09)	436.19



**JAFFREY (233)**

**1. CERTIFY THIS FORM**

Under penalties of perjury, I declare that I have examined the information contained in this form and to the best of my belief it is true, correct and complete.

Preparer's First Name

Shannon

Preparer's Last Name

Parker, Wealth Administrator

Date

Feb 3, 2018

**2. SAVE AND EMAIL THIS FORM**

Please save and e-mail the completed PDF form to your Municipal Services Advisor.

**3. PRINT, SIGN, AND UPLOAD THIS FORM**

This completed PDF form must be PRINTED, SIGNED, SCANNED, and UPLOADED onto the Municipal Tax Rate Setting Portal (MTRSP) at <http://proptax.org/nh/>. If you have any questions, please contact your Municipal Services Advisor.

**TRUSTEE CERTIFICATION**

Under penalties of perjury, I declare that I have examined the information contained in this form and to the best of my belief it is true, correct and complete.

*[Handwritten Signature]*

Trustee of Trust Funds Signature

Trustee of Trust Funds Signature

*[Handwritten Signature]*

Trustee of Trust Funds Signature

Trustee of Trust Funds Signature

*[Handwritten Signature]*

Trustee of Trust Funds Signature

Trustee of Trust Funds Signature

*[Handwritten Signature]* ALTERNATE

Trustee of Trust Funds Signature

Trustee of Trust Funds Signature

*[Handwritten Signature]* ALTERNATE

Trustee of Trust Funds Signature

Trustee of Trust Funds Signature

Trustee of Trust Funds Signature

Trustee of Trust Funds Signature

Trustee of Trust Funds Signature

Trustee of Trust Funds Signature

Per RSA 31:38, copies of this report must also be provided to the governing body of the municipality and to the Attorney General at the following address:

Department of Justice  
Office of the Attorney General  
33 Capitol Street  
Concord, NH 03301-6397



## REPORT OF COMMON TRUST FUND INVESTMENTS

For the period ending: 12/31/2017

This form is due **March 1st (Calendar Year) or September 1st (Fiscal Year)**

### Instructions

#### Cover Page

- Select the Municipality name from the pull down menu
- Enter the entities contact information
- Enter the preparer's information

#### Reporting:

- Please complete all fields as necessary for the *Report of the Common Trust Funds Investments, For the Year Ending, and Principal Only* sections

#### For Assistance Please Contact:

**NH DRA Municipal and Property Division**  
Phone: (603) 230-5090  
Fax: (603) 230-5947  
<http://www.revenue.nh.gov/mun-prop/>

**A hard copy of this form, as well as the signature page, must be sent to:**

Department of Justice  
Office of the Attorney General  
33 Capitol Street  
Concord, NH 03301-6397

### ENTITY'S INFORMATION

Municipality: JAFFREY

County: CHESHIRE

### PREPARER'S INFORMATION

First Name: Shannon  
Last Name: Parker, Wealth Administrator

Street No.: 90  
Street Name: N. Main St. Concord, NH  
Phone Number: (603) 224-1350

Email (optional): sparker@chartertrust.com



**Report of The Common Trust Funds Investments For the Period Ending 12/31/2017**

<b>Trust Fund 1</b>	
<b>How Invested</b>	# of Shares or Other Units  (Names of Banks, Stocks, Bonds, etc.) Put * by any de-listed securities held pursuant to RSA 31:25-a & explain.  Explanation for de-listed securities held pursuant to RSA 31:25-a
<b>PRINCIPAL</b>	Balance Beginning of Year
	Purchases
	Cash Capital Gains
	Proceeds from Sales
	Gains/Losses from Sales
<b>INCOME</b>	Balance End of Year
	Balance Beginning of Year
	Income During Year
	Expended During Year
	Balance at End of Year
Grand Total Principal & Income End of Year	

See Attached



**Principal Only for the Period Ending 12/31/2017**

Fund No.	Beginning of Year Fair Value	Unrealized Annual Gains	End of Year Fair Value
1			

**Fees and Expenses paid for Professional Banking and/or Brokerage Assistance (RSA 31:38-a, IV) for the Period Ending 12/31/2017**

	Entity 1	Entity 2	Entity 3	Entity 4
Name of Bank, Brokerage Firm, or Investment Adviser	Charter Trust Company			
Fees Paid	\$44,561.93			
Expenses Paid				



**MS-10 Town of Jaffrey, Common Funds  
January 2017 - December 2017**

Account #5850910910

HOW INVESTED		PRINCIPAL					INCOME		MARKET VALUE	
# of Shares or Other Units	Description of Investment (Names of Banks, Stocks, Bonds, etc.)	Beginning Year Balance	Purchases	Cash Capital Gains	Proceeds from Sales	Gains/Losses from Sales	Year End Balance	Income During Year	Beginning Year Market Value	Year End Market Value
<b>MONEY MARKET FUNDS</b>										
37,873.90	MMK - Principal	19,602.69	203,600.23	-	185,329.02	-	37,873.90	319.47	19,602.69	37,873.90
101,544.94	MMK - Income	60,595.86	135,394.71	-	94,445.63	-	101,544.94	544.81	60,595.86	101,544.94
	<b>Total Cash &amp; Equivalents</b>	<b>80,198.55</b>	<b>338,994.94</b>	<b>-</b>	<b>279,774.65</b>	<b>-</b>	<b>139,418.84</b>	<b>864.28</b>	<b>80,198.55</b>	<b>139,418.84</b>
<b>US Treasury Obligations</b>										
-	US Treasury Notes 0.75% 1/15/17	25,011.72	-	-	25,000.00	(11.72)	-	93.75	25,003.50	-
200,000.000	US Treasury Notes 1.50% 1/31/19	199,988.29	-	-	-	-	199,988.29	3,000.00	201,086.00	199,266.00
63,162.000	US Treasury Notes 0.125% 4/15/19 (1)	62,371.83	1,267.20	-	-	-	63,639.03	78.15	62,667.25	63,019.89
160,000.000	US Treasury Notes 1.125% 4/30/20	153,053.91	-	-	-	-	153,053.91	1,800.00	157,793.60	157,144.00
100,000.000	US Treasury Notes 1.125% 2/28/21	98,510.94	-	-	-	-	98,510.94	1,125.00	97,301.00	97,246.00
100,000.000	US Treasury Notes 1.75% 3/31/22	100,581.25	-	-	-	-	100,581.25	1,750.00	98,668.00	98,359.00
100,000.000	US Treasury Notes 1.75% 1/31/23	100,128.13	-	-	-	-	100,128.13	1,750.00	97,695.00	97,750.00
	<b>Total US Treasury Obligations</b>	<b>739,646.07</b>	<b>1,267.20</b>	<b>-</b>	<b>25,000.00</b>	<b>(11.72)</b>	<b>715,901.55</b>	<b>9,596.90</b>	<b>740,214.35</b>	<b>712,784.89</b>
<b>FIXED INCOME</b>										
100,000.000	FHLB 3.000% 9/10/21	103,572.00	-	-	-	-	103,572.00	3,000.00	104,099.00	103,172.00
	<b>Total US Government Agencies</b>	<b>103,572.00</b>	<b>-</b>	<b>-</b>	<b>-</b>	<b>-</b>	<b>103,572.00</b>	<b>3,000.00</b>	<b>104,099.00</b>	<b>103,172.00</b>
-	AT&T INC 1.70% 6/1/2017	100,417.00	-	-	100,000.00	(417.00)	-	850.00	100,137.00	-
-	NATIONAL OILWELL VARCO INC 1.35% 12/1/2017	50,588.50	-	-	50,000.00	(588.50)	-	675.00	49,805.00	-
25,000.000	UnitedHealth Group 2.125% 3/15/2021	-	25,056.25	-	-	-	25,056.25	79.69	-	24,816.00
25,000.000	National Rural Utils Coop 2.70% 2/15/2023	-	25,294.00	-	-	-	25,294.00	45.00	-	24,980.25





**MS-10 Town of Jaffrey, Common Funds  
January 2017 - December 2017**

Account #5850910910

# of Shares or Other Units	HOW INVESTED Description of Investment (Names of Banks, Stocks, Bonds, etc.)	PRINCIPAL						INCOME		MARKET VALUE	
		Beginning Year Balance	Purchases	Cash Capital Gains	Proceeds from Sales	Gains/Losses from Sales	Year End Balance	Income During Year	Beginning Year Market Value	Year End Market Value	
25,000,000	JP Morgan Chase & CO 3.20% 6/15/2026	-	24,929.75	-	-	-	24,929.75	(13.34)	-	24,986.50	
25,000,000	Clorox Company 3.10% 10/1/2027	-	25,141.50	-	-	-	25,141.50	(172.22)	-	24,831.25	
100,000,000	ORACLE CORP 2.375% 1/15/2019	100,909.00	-	-	-	-	100,909.00	2,375.00	101,339.00	100,417.00	
100,000,000	CVS Health Corp 2.25% 8/12/19	102,391.00	-	-	-	-	102,391.00	2,250.00	100,549.00	99,698.00	
100,000,000	Wells Fargo & Co 2.50% 3/4/21	101,293.00	-	-	-	-	101,293.00	2,500.00	99,259.00	99,954.00	
100,000,000	Coca Cola Co 3.20% 11/1/23	107,280.00	-	-	-	-	107,280.00	3,200.00	103,271.00	103,837.00	
70,000,000	Fluor Corp 3.50% 12/15/24	75,087.60	-	-	-	-	75,087.60	2,450.00	70,784.70	71,866.90	
100,000,000	Astrazenca PLC 3.375% 11/16/25	104,190.00	-	-	-	-	104,190.00	3,375.00	99,309.00	101,667.00	
70,000,000	Visa Inc. 3.15% 12/14/25	74,591.30	-	-	-	-	74,591.30	2,205.00	70,307.30	71,561.00	
70,000,000	Sysco Corp 3.30% 7/15/26	74,020.80	-	-	-	-	74,020.80	2,310.00	68,693.10	70,438.90	
	<b>Total Corporate &amp; Foreign Bonds</b>	<b>890,768.20</b>	<b>100,421.50</b>	<b>-</b>	<b>150,000.00</b>	<b>(1,005.50)</b>	<b>840,184.20</b>	<b>22,129.13</b>	<b>863,454.10</b>	<b>819,053.80</b>	
5,144.327	HARBOR HIGH YIELD BOND RETIREMENT #2524	50,000.00	-	-	-	-	50,000.00	2,975.88	51,493.31	51,751.93	
18,713.374	VANGUARD I - T INVEST GRADE ADM #571	192,927.60	-	300.79	-	-	193,228.39	5,176.03	180,100.14	182,455.40	
28,936.766	VANGUARD S - T INVEST GRADE ADM #539	328,919.49	-	66.54	20,018.80	(62.59)	308,904.64	6,368.70	327,512.68	307,597.82	
5,079.623	VANGUARD TL BD MKT IDX ADMIRAL #584	56,097.38	-	24.88	-	-	56,122.26	1,371.31	54,073.25	54,605.95	
	<b>Total Taxable Fixed Income Funds</b>	<b>627,944.47</b>	<b>-</b>	<b>392.21</b>	<b>20,018.80</b>	<b>(62.59)</b>	<b>608,255.29</b>	<b>15,891.92</b>	<b>613,179.38</b>	<b>596,411.10</b>	
1,300,000	ABBOTT LABS	35,647.97	-	-	-	-	35,647.97	1,378.00	49,933.00	74,191.00	
1,100,000	ABBVIE INC	32,160.97	-	-	-	-	32,160.97	2,816.00	68,882.00	106,381.00	
-	ADVANSIX INC.	105.93	-	-	509.50	403.57	-	-	531.36	-	



**MS-10 Town of Jaffrey, Common Funds  
January 2017 - December 2017**

Account #5850910910

# of Shares or Other Units	HOW INVESTED Description of Investment (Names of Banks, Stocks, Bonds, etc.)	PRINCIPAL						INCOME		MARKET VALUE	
		Beginning Year Balance	Purchases	Cash Capital Gains	Proceeds from Sales	Gains/Losses from Sales	Year End Balance	Income During Year	Beginning Year Market Value	Year End Market Value	
300,000	AIR PRODUCTS & CHEMICALS INC	16,796.60	-	-	-	-	16,796.60	1,113.00	43,146.00	49,224.00	
400,000	American Tower Corp REIT	-	55,656.80	-	-	-	55,656.80	-	-	57,068.00	
300,000	APPLE INC	2,913.85	-	-	-	-	2,913.85	738.00	34,746.00	50,769.00	
1,500,000	AT & T INC	47,511.00	-	-	-	-	47,511.00	2,940.00	63,795.00	58,320.00	
562,000	CAPITAL ONE FINANCIAL CORP	51,150.94	-	-	-	-	51,150.94	899.20	49,028.88	55,963.96	
500,000	CATERPILLAR INC	30,571.75	-	-	-	-	30,571.75	1,550.00	46,370.00	78,790.00	
725,000	CHEVRON CORPORATION	31,187.31	-	-	-	-	31,187.31	3,132.00	85,332.50	90,762.75	
1,800,000	CISCO SYSTEMS INC.	55,596.01	-	-	-	-	55,596.01	2,034.00	54,396.00	68,940.00	
1,200,000	Comcast Coporation Class-A	-	44,914.32	-	-	-	44,914.32	378.00	-	48,060.00	
855,000	CONOCOPHILLIPS	35,020.78	-	-	-	-	35,020.78	906.32	42,869.70	46,930.95	
690,000	CORESITE REALTY CORPORATION	49,037.75	-	-	-	-	49,037.75	2,346.00	54,765.30	78,591.00	
836,000	CULLEN/FROST BANKERS INC.	51,565.48	-	-	-	-	51,565.48	1,881.00	73,760.28	79,127.40	
587,000	CYS CAREMARK CORP	59,727.19	-	-	-	-	59,727.19	1,174.00	46,320.17	42,557.50	
708,000	DOMINION ENERGY INC	29,118.54	-	-	-	-	29,118.54	2,148.78	54,225.72	57,390.48	
1,282,000	DowDupont Incorporated	35,194.36	-	-	-	-	35,194.36	1,627.16	73,400.00	91,304.04	
1,404,000	EAST WEST BANCORP INC.	53,794.26	-	-	-	-	53,794.26	1,123.20	71,365.32	85,405.32	
527,000	EXPRESS SCRIPTS HLDG	40,009.05	-	-	-	-	40,009.05	-	36,252.33	39,335.28	
1,171,000	EXXON MOBIL CORP	29,434.39	-	-	-	-	29,434.39	3,583.26	105,694.46	97,942.44	
-	FS NETWORKS INC	39,879.99	-	-	39,145.58	(734.41)	-	-	45,731.52	-	
810,000	GALLAGHER ARTHUR J & CO	40,368.78	-	-	-	-	40,368.78	1,263.60	42,087.60	51,256.80	



**MS-10 Town of Jaffrey, Common Funds  
January 2017 - December 2017**

Account #5850910910

# of Shares or Other Units	Description of Investment (Names of Banks, Stocks, Bonds, etc.)	HOW INVESTED						PRINCIPAL					INCOME		MARKET VALUE	
		Beginning Year Balance	Purchases	Cash Capital Gains	Proceeds from Sales	Gains/Losses from Sales	Year End Balance	Income During Year	Beginning Year Market Value	Year End Market Value						
408,000	GENERAL DYNAMICS CORP	60,584.98	-	-	-	-	60,584.98	1,338.24	70,445.28	83,007.60						
1,757,000	GENERAL ELEC CO	12,634.25	-	-	-	-	12,634.25	1,686.72	55,521.20	30,659.65						
600,000	HONEYWELL INTERNATIONAL INC	19,904.07	-	-	-	-	19,904.07	1,644.00	69,510.00	92,016.00						
500,000	INTERNATIONAL BUSINESS MACHINES CORP	47,760.12	-	-	13,078.76	816.39	35,497.75	2,950.00	95,942.22	76,710.00						
647,000	JOHNSON & JOHNSON	16,146.69	-	-	-	-	16,146.69	2,148.04	74,540.87	90,398.84						
1,030,000	JPMORGAN CHASE & CO	42,250.96	-	-	-	-	42,250.96	2,101.20	88,878.70	110,148.20						
-	KRAFT HEINZ COMPANY	-	35,039.56	-	31,204.27	(3,835.29)	-	730.00	-	-						
600,000	LOWES COS INC	19,199.88	-	-	-	-	19,199.88	912.00	42,672.00	55,764.00						
-	MARATHON PETROLEUM CORP	59,684.60	-	-	57,156.70	(2,527.90)	-	1,143.52	51,407.35	-						
1,543,000	MASCO CORP	50,154.91	-	-	-	-	50,154.91	624.92	48,789.66	67,799.42						
313,000	MCKESSON CORPORATION	12,857.46	-	-	-	-	12,857.46	369.34	43,960.85	48,812.35						
-	MEAD JOHNSON NUTRITION CO	51,762.85	-	-	37,539.12	(14,223.73)	-	219.45	37,644.32	-						
852,000	NORFOLK SOUTHERN CORP	58,569.73	-	-	-	-	58,569.73	2,078.88	92,075.64	123,454.80						
1,800,000	ORACLE CORPORATION	55,850.02	-	-	-	-	55,850.02	1,296.00	69,210.00	85,104.00						
529,000	PEPSICO INC	19,238.26	-	-	-	-	19,238.26	1,647.84	55,349.27	63,437.68						
2,200,000	PFIZER INC	33,800.95	-	-	-	-	33,800.95	2,816.00	71,456.00	79,684.00						
462,000	PNC FINANCIAL SERVICES GROUP	27,832.11	-	-	-	-	27,832.11	1,201.20	54,035.52	66,661.98						
635,000	PROCTER & GAMBLE CO	35,989.79	-	-	-	-	35,989.79	1,738.83	53,390.80	58,343.80						
-	QUALCOMM INC	50,890.00	-	-	42,328.35	(8,561.65)	-	424.00	52,160.00	-						
350,000	Raytheon Co Company	-	65,666.06	-	-	-	65,666.06	279.13	-	65,747.50						



MS-10 Town of Jaffrey, Common Funds  
January 2017 - December 2017

HOW INVESTED		PRINCIPAL						INCOME		MARKET VALUE	
# of Shares or Other Units	Description of Investment (Names of Banks, Stocks, Bonds, etc.)	Beginning Year Balance	Purchases	Cash Capital Gains	Proceeds from Sales	Gains/Losses from Sales	Year End Balance	Income During Year	Beginning Year Market Value	Year End Market Value	
430,000	ROCKWELL AUTOMATION INC.	49,553.03	-	-	-	-	49,553.03	1,339.45	57,792.00	84,430.50	
1,285,000	SOUTHERN COMPANY	48,764.10	-	-	-	-	48,764.10	2,955.50	63,209.15	61,795.65	
1,000,000	Symantec Corporation	-	30,208.50	-	-	-	30,208.50	225.00	-	28,060.00	
800,000	TARGET CORP	41,981.06	-	-	6,046.77	1,166.92	37,101.21	1,952.00	63,923.55	52,200.00	
-	TELENOR ASA ADR	50,901.40	-	-	36,105.16	(14,796.24)	-	-	33,469.26	-	
600,000	TIME WARNER INC.	47,855.10	-	-	-	-	47,855.10	966.00	57,918.00	54,882.00	
367,000	UNITED PARCEL SERVICES	40,362.51	-	-	-	-	40,362.51	1,218.44	42,072.88	43,728.05	
400,000	UNITED HEALTH GROUP INC	49,983.00	-	-	-	-	49,983.00	1,150.00	64,016.00	88,184.00	
-	VALERO ENERGY CORP	61,275.74	-	-	69,774.33	8,498.59	-	1,900.50	61,829.60	-	
746,000	VERIZON COMMUNICATIONS	40,245.58	-	-	-	-	40,245.58	1,732.60	39,821.48	39,485.78	
-	VERSUM MATERIALS INC.	1,576.40	-	-	4,093.85	2,517.45	-	-	4,210.50	-	
900,000	WELLS FARGO & CO	30,041.92	-	-	-	-	30,041.92	1,386.00	49,599.00	54,603.00	
	<b>Total Common Equity Securities</b>	<b>1,904,444.37</b>	<b>231,485.24</b>	<b>-</b>	<b>336,982.39</b>	<b>(31,276.30)</b>	<b>1,767,670.92</b>	<b>75,206.32</b>	<b>2,807,484.24</b>	<b>3,113,429.72</b>	
800,000	ISHARES LATIN AMERICAN 40 ETF	-	25,023.92	-	-	-	25,023.92	468.36	-	27,336.00	
1,215,000	ISHARES MSCI PACIFIC EX - JAPAN FD	54,089.77	-	-	-	-	54,089.77	2,411.21	48,077.55	58,077.00	
700,000	SPDR - S&P CHINA ETF	55,682.27	-	-	-	-	55,682.27	1,380.39	50,435.00	75,033.00	
3,200,000	VANGUARD DEVELOPED MARKETS ETF	92,371.25	29,214.95	-	-	-	121,586.20	3,581.80	91,350.00	143,552.00	
3,200,000	VANGUARD EMERGING MARKETS ETF	72,235.34	53,558.05	-	-	-	125,793.39	3,141.82	67,982.00	146,912.00	
	<b>Total Closed End Intl Equity Fund</b>	<b>274,378.63</b>	<b>107,796.92</b>	<b>-</b>	<b>-</b>	<b>-</b>	<b>382,175.55</b>	<b>10,983.58</b>	<b>257,844.55</b>	<b>450,910.00</b>	



**MS-10 Town of Jaffrey, Common Funds  
January 2017 - December 2017**

Account #5850910910

# of Shares or Other Units	HOW INVESTED Description of Investment (Names of Banks, Stocks, Bonds, etc.)	PRINCIPAL					INCOME Income During Year	MARKET VALUE	
		Beginning Year Balance	Purchases	Cash Capital Gains	Proceeds from Sales	Gains/Losses from Sales		Year End Balance	Beginning Year Market Value
1,400,000	ISHARES S&P SMALL-CAP 400 INDEX	48,506.80	45,107.22	-	-	-	896.35	132,272.00	107,534.00
900,000	ISHARES S&P MID-CAP 600 INDEX	66,012.24	27,198.41	-	8,383.81	3,417.32	1,797.62	55,008.00	170,802.00
334,000	SPDR - CONSUMER DISC SECTOR	23,219.65	-	-	-	-	395.77	27,187.60	32,962.46
974,000	SPDR - ENERGY SECTOR	72,703.50	-	-	-	-	2,134.88	73,361.68	70,381.24
4,158,000	SPDR - FINANCIAL SECTOR	50,401.89	-	-	-	-	1,715.05	96,673.50	116,049.78
4,000,000	SPDR - TECHNOLOGY SECTOR	118,409.60	-	-	26,209.47	11,384.52	3,168.96	193,440.00	223,825.00
578,000	SPDR - REAL ESTATE SECTOR	18,458.14	-	-	-	-	618.52	17,773.50	19,039.32
	<i>Total Closed End Domestic Equity Funds</i>	<i>397,711.82</i>	<i>72,305.63</i>	-	<i>34,593.28</i>	<i>14,801.84</i>	<i>10,727.15</i>	<i>595,716.28</i>	<i>740,593.80</i>
400,000	ISHARES CORE US AGGREGATE BOND ETF	-	43,495.40	-	-	-	1,014.94	-	43,732.00
	<i>Total Closed End Fixed Income Funds</i>	-	<i>43,495.40</i>	-	-	-	<i>1,014.94</i>	-	<i>43,732.00</i>
<b>FEEES</b>									
	Banking Assistance Fees (1)	-	-	-	-	-	(44,561.93)	-	-
	<b>TOTAL FUNDS</b>	<b>5,018,664.11</b>	<b>895,766.83</b>	<b>392.21</b>	<b>846,369.12</b>	<b>(17,554.27)</b>	<b>104,852.29</b>	<b>6,062,190.45</b>	<b>6,719,506.15</b>

(1) \$0.00 Posted to Principal



**Town of Jaffrey, Cutter Cemetery  
MS-9 for Year Ending December 31, 2017**

**PRINCIPAL - SUB-ACCOUNT #5850910910**

DATE	TRUST NAME	PURPOSE	% of Total	ANNUAL TOTALS			BALANCE 01/01/17	BALANCE 12/31/17
				FUNDS	GAIN/ LOSS	EXPEND		
1885	Cutter Cemetery Perpetual Care	Perpetual Care	32.33%	20,177.83	(69.10)	-	20,108.73	
	Allen, John B	Perpetual Care	0.43%	265.97	(0.91)	-	265.06	
	Baker, Underwood	Perpetual Care	0.43%	265.97	(0.91)	-	265.06	
	Baldwin, Esther	Perpetual Care	4.34%	2,710.09	(9.28)	-	2,700.81	
	Baldwin, Jon	Perpetual Care	0.43%	265.97	(0.91)	-	265.06	
	Blain, GB & KW	Perpetual Care	0.43%	265.97	(0.91)	-	265.06	
	Bloodgett, Timothy	Perpetual Care	0.43%	265.97	(0.91)	-	265.06	
2003	Brandin, Eric	Perpetual Care	0.89%	565.48	(1.91)	-	563.57	
	Chamberlian, Henry	Perpetual Care	0.43%	265.97	(0.91)	-	265.06	
2001	Coleman, William L. & Mildred B	Perpetual Care	0.32%	198.47	(0.68)	-	197.79	
2003	Creelman, Scott	Perpetual Care	2.68%	1,696.48	(5.73)	-	1,690.75	
	Curran, Peter & Louise C	Perpetual Care	0.66%	411.15	(1.41)	-	409.74	
	Cutter, Alice	Perpetual Care	4.87%	3,042.26	(10.42)	-	3,031.84	
	Cutter, Caroline H	Perpetual Care	0.64%	399.02	(1.37)	-	397.66	
	Cutter, Joanan	Perpetual Care	0.43%	265.97	(0.91)	-	265.06	
	Cutter, Mary	Perpetual Care	0.43%	265.97	(0.91)	-	265.06	
	Danforth, Bertha	Perpetual Care	0.43%	265.97	(0.91)	-	265.06	
	FP Yeatman & Mulford	Perpetual Care	0.43%	265.97	(0.91)	-	265.06	
	Fritz, Messerl & Akkr	Perpetual Care	0.43%	265.97	(0.91)	-	265.06	
	Gilmore, Harvey M	Perpetual Care	0.85%	532.14	(1.82)	-	530.32	
	Given, Aylmer H III	Perpetual Care	1.30%	818.31	(2.78)	-	815.53	
	Gourd, David & Grace	Perpetual Care	0.44%	273.71	(0.94)	-	272.77	
	Gramm, Herbert/Colette/Edith	Perpetual Care	0.88%	550.64	(1.89)	-	548.75	

**INCOME - SUB-ACCOUNT #5850910910**

BALANCE 01/01/17	ANNUAL TOTALS			BALANCE 12/31/17
	INCOME	MGMT FEES	EXPEND	
18.00	609.51	(180.20)	-	447.31
0.24	8.03	(2.38)	-	5.90
0.24	8.03	(2.38)	-	5.90
2.42	81.86	(24.20)	-	60.08
0.24	8.03	(2.38)	-	5.90
0.24	8.03	(2.38)	-	5.90
0.24	8.03	(2.38)	-	5.90
(6.81)	16.86	(4.98)	-	5.06
0.24	8.03	(2.38)	-	5.90
1.41	6.03	(1.78)	-	5.66
(20.44)	50.58	(14.95)	-	15.19
0.37	12.42	(3.67)	-	9.12
2.71	91.90	(27.17)	-	67.44
0.36	12.05	(3.56)	-	8.85
0.24	8.03	(2.38)	-	5.90
0.24	8.03	(2.38)	-	5.90
0.24	8.03	(2.38)	-	5.90
0.24	8.03	(2.38)	-	5.90
0.24	8.03	(2.38)	-	5.90
0.47	16.07	(4.75)	-	11.80
(6.02)	24.52	(7.25)	-	11.25
0.24	8.27	(2.44)	-	6.07
0.51	16.63	(4.92)	-	12.22



**Town of Jaffrey, Cutter Cemetery  
MS-9 for Year Ending December 31, 2017**

DATE	TRUST NAME	PURPOSE	% of Total	PRINCIPAL - SUB-ACCOUNT #5850910910				INCOME - SUB-ACCOUNT #5850910910							
				BALANCE	BALANCE	BALANCE	BALANCE	BALANCE	BALANCE	BALANCE	BALANCE				
				01/01/17	12/31/17	GAIN/ LOSS	EXPEND	01/01/17	12/31/17	MGMT FEES	EXPEND	01/01/17	12/31/17		
	Hamilton, Arthur H & Cynthia E	Perpetual Care	1.10%	688.31	-	(2.36)	-	-	685.95	0.61	20.79	(6.15)	-	15.26	701.21
	Hunt, Arland B	Perpetual Care	0.43%	265.97	-	(0.91)	-	-	265.06	0.24	8.03	(2.38)	-	5.90	270.96
2011	Jackson, Brad & Sadie	Perpetual Care	2.07%	1,297.06	-	(4.43)	-	-	1,292.63	(2.64)	39.07	(11.55)	-	24.87	1,317.51
	Jewell, Dexter	Perpetual Care	0.43%	265.97	-	(0.91)	-	-	265.06	0.24	8.03	(2.38)	-	5.90	270.96
	Jewell, Emily	Perpetual Care	0.43%	265.97	-	(0.91)	-	-	265.06	0.24	8.03	(2.38)	-	5.90	270.96
	Kidd, Coburn	Perpetual Care	0.84%	525.40	-	(1.80)	-	-	523.60	0.47	15.87	(4.69)	-	11.65	535.25
	Knigly, Gertrude	Perpetual Care	0.43%	265.97	-	(0.91)	-	-	265.06	0.24	8.03	(2.38)	-	5.90	270.96
	Lang, William	Perpetual Care	0.43%	265.97	-	(0.91)	-	-	265.06	0.24	8.03	(2.38)	-	5.90	270.96
	Lawrence, CF	Perpetual Care	0.43%	265.97	-	(0.91)	-	-	265.06	0.24	8.03	(2.38)	-	5.90	270.96
	Lynch, DC & AE	Perpetual Care	0.43%	265.97	-	(0.91)	-	-	265.06	0.24	8.03	(2.38)	-	5.90	270.96
	Magoun Family Association	Perpetual Care	2.14%	1,338.32	-	(4.58)	-	-	1,333.73	1.19	40.43	(11.95)	-	29.67	1,363.40
2008	Niemela, Alvah	Perpetual Care	2.17%	1,365.92	-	(4.64)	-	-	1,361.28	(9.73)	40.93	(12.10)	-	19.10	1,380.38
	Page, Sally M	Perpetual Care	0.85%	532.14	-	(1.82)	-	-	530.32	0.47	16.07	(4.75)	-	11.80	542.12
	Payson, William & Mary	Perpetual Care	0.68%	422.56	-	(1.45)	-	-	421.11	0.42	12.77	(3.77)	-	9.41	430.52
2012	Proulx, Joel & Cathy	Perpetual Care	1.32%	834.32	-	(2.81)	-	-	831.51	(11.99)	24.82	(7.34)	-	5.49	836.99
2008	Ramey, Elvin & Lisa	Perpetual Care	2.89%	1,821.23	-	(6.19)	-	-	1,815.05	(12.97)	54.57	(16.13)	-	25.47	1,840.51
	Richardson, Joesph	Perpetual Care	2.09%	1,304.32	-	(4.47)	-	-	1,299.85	1.16	39.40	(11.65)	-	28.91	1,328.77
2003	Rodier, Patricia J	Perpetual Care	1.39%	524.02	-	(2.98)	-	-	521.04	346.47	26.27	(7.77)	-	364.97	886.01
	Roith, Phoebe	Perpetual Care	0.43%	265.97	-	(0.91)	-	-	265.06	0.24	8.03	(2.38)	-	5.90	270.96
2008	Sawtelle, Donna & Patricia	Perpetual Care	1.43%	904.10	-	(3.06)	-	-	901.04	(10.15)	26.98	(7.98)	-	8.86	909.90
	Shedd, Livingston	Perpetual Care	0.43%	265.97	-	(0.91)	-	-	265.06	0.24	8.03	(2.38)	-	5.90	270.96
	Snow, Albert B	Perpetual Care	1.09%	678.33	-	(2.32)	-	-	676.01	0.60	20.49	(6.06)	-	15.04	691.04
2011	Stratton, Albert	Perpetual Care	2.76%	1,725.60	-	(5.89)	-	-	1,719.70	(3.21)	51.98	(15.37)	-	33.41	1,753.11



Town of Jaffrey, Cutter Cemetery  
MS-9 for Year Ending December 31, 2017

PRINCIPAL - SUB-ACCOUNT #5850910910

INCOME - SUB-ACCOUNT #5850910910

DATE	TRUST NAME	PURPOSE	% of Total	ANNUAL TOTALS				BALANCE 12/31/17
				BALANCE 01/01/17	FUNDS	GAIN/LOSS	EXPEND	
	Swell	Perpetual Care	0.43%	265.97	-	(0.91)	-	265.06
	Upton, Peter	Perpetual Care	4.42%	2,756.47	-	(9.44)	-	2,747.03
	Wetherell, Lawrence	Perpetual Care	0.43%	265.97	-	(0.91)	-	265.06
	Woods, David A.	Perpetual Care	1.40%	901.67	-	(2.99)	-	898.67
	Wright, Frank & Edith	Perpetual Care	0.43%	265.97	-	(0.91)	-	265.06
2013	Kim, Kyung Jin Block B, Lots 1 & 2	Perpetual Care	1.30%	813.25	-	(2.79)	-	810.46
2013	Watson, Louise C Lots F33 & F34	Perpetual Care	1.30%	813.25	-	(2.79)	-	810.46
2014	Peard, John M.	Perpetual Care	3.91%	2,439.81	-	(8.35)	-	2,431.45
2014	McQueen, Eleanor (A-4)	Perpetual Care	0.61%	388.96	-	(1.31)	-	387.65
2014	Roberts, Kim (F-1)	Perpetual Care	0.61%	388.96	-	(1.31)	-	387.65
2014	Stratton, Frederick (B-68)	Perpetual Care	0.61%	388.96	-	(1.31)	-	387.65
2014	Santoro, Bernard & Shirley (A-22, A-25 Cutter Ext)	Perpetual Care	2.44%	1,550.77	-	(5.21)	-	1,545.57
2016	Cutter Cemetery Extension	Perpetual Care	0.56%	352.96	-	(1.20)	-	351.77
2017	Coey, Amy (12-F Cutter Ext)	Perpetual Care	0.00%	-	350.00	-	-	350.00
2017	Rivard, Peter & Margaret (39 & 45 B Cutter Ext)	Perpetual Care	0.00%	-	700.00	-	-	700.00
2017	Hill, Bruce & Pamela (7F Cutter Ext)	Perpetual Care	0.00%	-	350.00	-	-	350.00
			0.00%	-	-	-	-	-
<b>TOTAL</b>				<b>62,249.63</b>	<b>1,400.00</b>	<b>(103.48)</b>	<b>-</b>	<b>63,435.86</b>

BALANCE 01/01/17	ANNUAL TOTALS			BALANCE 12/31/17
	INCOME	MGMT FEES	EXPEND	
0.24	8.03	(2.38)	-	270.96
2.46	83.26	(24.62)	-	2,808.14
0.24	8.03	(2.38)	-	270.96
(27.16)	26.39	(7.80)	-	890.11
0.24	8.03	(2.38)	-	270.96
1.30	24.58	(7.27)	-	829.08
1.30	24.58	(7.27)	-	829.08
1.36	73.67	(21.78)	-	2,484.71
(6.33)	11.55	(3.41)	-	389.46
(6.33)	11.55	(3.41)	-	389.46
(6.33)	11.55	(3.41)	-	389.46
(29.04)	45.93	(13.58)	-	1,548.87
(2.99)	10.56	(3.12)	-	356.21
-	-	-	-	350.00
-	-	-	-	700.00
-	-	-	-	350.00
-	-	-	-	-
227.64	1,885.58	(557.46)	-	1,555.75
<b>TOTAL</b>				<b>64,991.61</b>





**Town of Jaffrey, Village Cemetery  
MS-9 for Year Ending December 31, 2017**

DATE	TRUST NAME	PURPOSE	% of Total	PRINCIPAL - SUB-ACCOUNT #5850910910				INCOME - SUB-ACCOUNT #5850910910						
				BALANCE	ANNUAL TOTALS		BALANCE	ANNUAL TOTALS		BALANCE	ANNUAL TOTALS			
				01/01/17	FUNDS	GAIN/ LOSS	EXPEND	12/31/17	01/01/17	INCOME	MGMT FEES	EXPEND	12/31/17	
1910	Haywood, Benjamin	Cemetery	12%	265.53	-	(0.91)	-	264.62	0.82	8.04	(2.38)	-	6.48	271.10
	Lindsay, Walter	Cemetery	12%	265.53	-	(0.91)	-	264.62	0.82	8.04	(2.38)	-	6.48	271.10
	Oaw, Charles	Cemetery	12%	265.53	-	(0.91)	-	264.62	0.82	8.04	(2.38)	-	6.48	271.10
	Perham, Andrew	Cemetery	12%	265.53	-	(0.91)	-	264.62	0.82	8.04	(2.38)	-	6.48	271.10
	Sanderson, Lydia F	Cemetery	25%	531.27	-	(1.83)	-	529.44	2.86	16.12	(4.77)	-	14.22	543.66
	Sawyer, Joshiah	Cemetery	12%	265.53	-	(0.91)	-	264.61	0.81	8.04	(2.38)	-	6.47	271.09
	Stone, Jane B	Cemetery	12%	265.53	-	(0.91)	-	264.61	0.81	8.04	(2.38)	-	6.47	271.09
<b>TOTAL</b>				<b>2,124.43</b>	<b>-</b>	<b>(7.30)</b>	<b>-</b>	<b>2,117.14</b>	<b>7.76</b>	<b>64.35</b>	<b>(19.03)</b>	<b>-</b>	<b>53.09</b>	<b>2,170.23</b>



**Town of Jaffrey, Other Funds  
(Expendable)  
MS-9 for Year Ending December 31, 2017**

DATE	TRUST NAME	PURPOSE	% of Total	PRINCIPAL - ACCOUNT #5850911310					INCOME - ACCOUNT #5850911310					TOTAL BALANCE 12/31/17		
				BALANCE		ANNUAL TOTALS		BALANCE		ANNUAL TOTALS		BALANCE				
				01/01/17	12/31/17	GAIN/LOSS	EXPEND	01/01/17	12/31/17	INCOME	MGMT FEES	01/01/17	12/31/17		EXPEND	
1991	SAU 47 - Building Maintenance	School Maintenance	50.81%	384,983.90	340,345.48	3.98	(44,642.40)	4,377.94	(2,505.89)	(11,631.28)	4,377.94	(2,505.89)	-	(9,759.22)	330,586.25	
1996	School Dist Exp Fund	School Pensions	0.00%	-	-	-	-	-	-	-	-	-	-	-	-	
1999	Championship Fund	Athletic & Academic	0.52%	3,384.10	3,384.15	0.04	-	47.02	(26.92)	466.28	47.02	(26.92)	-	486.39	3,870.54	
2005	SAU 47 - Special Education	School Education	40.87%	300,738.80	300,742.00	3.20	-	3,667.47	(2,099.30)	(432.02)	3,667.47	(2,099.30)	-	1,136.15	301,878.15	
2006	Gifted & Talented Education Fund	School Education	2.29%	15,638.15	15,638.33	0.18	-	205.41	(117.58)	1,181.33	205.41	(117.58)	-	1,269.16	16,907.49	
2000	Gravestone Restoration	Cemetery	0.73%	5,714.79	6,314.85	0.06	(400.00)	71.12	(41.03)	(332.66)	71.12	(41.03)	-	(302.56)	6,012.29	
2008	Donations	Cemetery	0.07%	499.24	24.25	0.01	(475.00)	6.19	(3.54)	7.26	6.19	(3.54)	-	9.90	34.15	
2008	Donations	Cemetery	0.73%	5,487.80	3,187.86	0.06	(3,300.00)	53.02	(32.95)	(89.52)	53.02	(32.95)	-	(69.45)	3,118.41	
1991	Historic District	Historic Preservation	1.15%	9,008.77	7,008.84	0.07	(2,000.00)	79.38	(47.62)	(545.52)	79.38	(47.62)	-	(513.76)	6,495.08	
1996	Planning Board	Town Projects	0.24%	1,553.29	1,553.31	0.02	-	21.87	(12.52)	237.88	21.87	(12.52)	-	247.23	1,800.55	
1991	Meetinghouse Fund - Expendable	Repairs & Maintenance	1.36%	10,377.02	13,777.12	0.11	(10,000.00)	157.53	(92.47)	(348.09)	157.53	(92.47)	-	(285.03)	13,494.09	
2004	Street Sign Maintenance	Maintenance	0.11%	747.79	747.79	0.01	-	10.08	(5.77)	77.22	10.08	(5.77)	-	81.53	829.32	
1998	Town Clocks	Clocks	1.10%	8,097.54	7,713.63	0.08	(384.00)	96.38	(55.52)	(31.31)	96.38	(55.52)	-	9.56	7,723.18	
			0.00%	-	-	-	-	-	-	-	-	-	-	-	-	
<b>TOTAL</b>				<b>100%</b>	<b>746,231.19</b>	<b>15,400.00</b>	<b>7.81</b>	<b>(61,201.40)</b>	<b>8,793.41</b>	<b>(5,041.10)</b>	<b>(11,440.42)</b>	<b>8,793.41</b>	<b>(5,041.10)</b>	<b>-</b>	<b>(7,688.11)</b>	<b>692,749.49</b>

**2017 EXPENSE RECAPITULATION**

<b>DEPARTMENT</b>	<b>ACTUAL</b>		
	<b>APPROVED</b>	<b>EXPENDITURE</b>	<b>BALANCE</b>
Executive Office	\$ 252,933	\$ 247,755	\$ 5,178
Election & Registration	\$ 72,716	\$ 68,845	\$ 3,871
Finance Administration	\$ 251,884	\$ 239,789	\$ 12,095
Property Records	\$ 69,733	\$ 77,425	\$ (7,692)
Judicial & Legal	\$ 20,000	\$ 13,120	\$ 6,880
Personnel Administration	\$ 605,443	\$ 530,584	\$ 74,859
Planning & Zoning	\$ 77,025	\$ 80,731	\$ (3,706)
General Government Buildings	\$ 29,635	\$ 27,517	\$ 2,118
Cemeteries	\$ 24,951	\$ 24,662	\$ 289
Insurance - Property/Liability	\$ 49,979	\$ 49,979	\$ -
Police Department	\$ 1,434,202	\$ 1,352,967	\$ 81,235
Fire Department	\$ 345,608	\$ 314,151	\$ 31,457
Building Inspection	\$ 76,821	\$ 74,717	\$ 2,104
Emergency Management	\$ 57,488	\$ 56,413	\$ 1,075
Prosecution	\$ 110,526	\$ 107,761	\$ 2,765
Highway Department	\$ 921,692	\$ 872,608	\$ 49,084
Bridges	\$ 2,501	\$ 2,219	\$ 282
Street Lighting	\$ 36,000	\$ 23,932	\$ 12,068
Parks & Commons	\$ 27,201	\$ 27,387	\$ (186)
Recycling/Transfer Station	\$ 338,899	\$ 327,943	\$ 10,956
Health Department	\$ 1,863	\$ 1,826	\$ 37
Animal Control	\$ 600	\$ 399	\$ 201
Welfare	\$ 144,950	\$ 107,705	\$ 37,245
Recreation Department	\$ 243,170	\$ 226,770	\$ 16,400
Library	\$ 251,720	\$ 251,782	\$ (62)
Patriotic Purposes	\$ 3,500	\$ 2,281	\$ 1,219
Conservation	\$ 475	\$ 475	\$ -
Economic Development	\$ 29,563	\$ 29,056	\$ 507
Debt Service	\$ 404,009	\$ 420,112	\$ (16,103)
Capital Outlay	\$ 472,001	\$ 491,839	\$ (19,838)
<b>TOTAL GENERAL FUND</b>	<b>\$ 6,357,088</b>	<b>\$ 6,052,750</b>	<b>\$ 304,338</b>
<b>WATER FUND (Article 6)</b>	<b>\$ 875,652</b>	<b>\$ 806,809</b>	<b>\$ 68,843</b>
<b>SEWER FUND (Article 6)</b>	<b>\$ 2,029,787</b>	<b>\$ 1,697,276</b>	<b>\$ 332,511</b>

**2017 EXPENSE RECAPITULATION**

<b>ART #</b>	<b>ARTICLE</b>	<b>APPROVED</b>	<b>ACTUAL</b>	<b>BALANCE</b>
5	Water Debt	\$ 1,007,908		\$ 1,007,908
8	Highway Equipment Capital Reserve	\$ 138,000		\$ 138,000
9	Town Office Building Capital Reserve	\$ 50,000		\$ 50,000
10	Fire Department Capital Reserve	\$ 60,000		\$ 60,000
11	Property Assessment	\$ 7,500		\$ 7,500
12	TIFD Capital Reserve	\$ 40,000		\$ 40,000
14	Land Acquisition Capital Reserve	\$ 5,000		\$ 5,000
15	Cemetery Tree Trust Fund	\$ 1,000		\$ 1,000
16	Grave Restoration Trust Fund	\$ 1,000		\$ 1,000
17	Meetinghouse Trust Fund	\$ 1,000		\$ 1,000
18	Municipal Building Maintenance CRF	\$ 1,000		\$ 1,000
19	Bridge Capital Reserve	\$ 50,000		\$ 50,000
24	Jaffrey-Rindge Ambulance Service	\$ 30,000		\$ 30,000
25	Home Healthcare Hospice & Comm	\$ 17,000		\$ 17,000
26	Monadnock Comm Early Learning	\$ 8,000		\$ 8,000
27	The Community Kitchen	\$ 8,500		\$ 8,500
28	Monadnock Family Services	\$ 6,821		\$ 6,821
29	Southwestern Community Services	\$ 6,311		\$ 6,311
30	Jaffrey Civic Center	\$ 3,500		\$ 3,500
31	Community Volunteer Transportation	\$ 2,000		\$ 2,000
32	The River Center	\$ 1,500		\$ 1,500
				\$ -
<b>TOTAL</b>		<b>\$ 1,446,040</b>	<b>\$ -</b>	<b>\$ 1,446,040</b>

## IMPACT FEE SUMMARY

### CAPITAL FACILITIES

Beginning Balance		\$ 1,445.09
	Expended	\$ -
	Receipts	\$ 4,956.41
Ending Balance		<u>\$ 6,401.50</u>

### SCHOOL

Beginning Balance		\$ 17,856.27
	Expended	\$ (26,110.00)
	Receipts	\$ 11,614.68
Ending Balance		<u>\$ 3,360.95</u>

### ROAD

Beginning Balance		\$ 7,529.22
	Expended	
	Receipts	\$ 14,593.83
Ending Balance		<u>\$ 22,123.05</u>

### RECREATION

Beginning Balance		\$ 433.90
	Expended	\$ (14.19)
	Receipts	\$ 118.00
Ending Balance		<u>\$ 537.71</u>

### TOTAL ALL CATEGORIES

\$ 32,423.21

**STATEMENT OF BONDED DEBT**

**2017 PAYMENT SCHEDULE**

BOND NAME - WARRANT - NOTES	YEAR ISSUED	ORIGINAL AMOUNT	INTEREST RATE %	TERM	DATE OF MATURITY	Beginning BALANCE	2017 PAYMENT SCHEDULE		TOTAL 2017	
							PRINCIPAL 2017	INTEREST 2017		ADMIN FEE 2017
<b>SEWER BONDED DEBT</b>										
SEWER FACILITY UPGRADE 2002 2001 WA #4 \$3.75M Proj. # CS-330238-05 66% Sewer - 34% General Fund Funding Source: DES	2002	\$ 933,681	3.704	20 years	1/1/2023	326,788.49	46,684.07	5,568.48	6,535.77	58,788.32
SEWER FACILITY UPGRADE 2005 2001 WA #4 \$3.75M Proj. # CS-330238-06 66% Sewer - 34% General Fund Funding Source: DES	2005	\$ 1,506,247	3.6880	20 years	1/1/2025	677,810.97	75,312.33	11,441.45	13,556.22	100,310.00
AWWTF CONSTRUCTION 2012 \$7,278,000 - Refinanced 2016 6,170,000 66% Sewer - 34% General Fund Funding Source: NHMBB	2016	\$ 6,170,000	2.82	19 years	8/15/2035	6,170,000.00	235,000.00	204,773.33		439,773.33
SEWER TERTIARY TREATMENT/WOOD PELLET BOILER Proj. # C-333238-08 66% Sewer - 34% General Fund Funding Source: DES	2013	\$ 2,749,140	2.72	20 years	7/1/2032	1,199,025.07	60,810.35	8,632.98	23,980.50	93,423.83
SEWER TREATMENT PLANT IMPROVEMENTS & PUMP STATION UPGRADE Proj. # CS-330238-07 66% Sewer - 34% General Fund Funding Source: DES	2013	\$ 1,743,561	2.72	20 years	2/1/2032	1,465,438.69	74,321.94	10,551.16	29,308.77	114,181.87
RIVER STREET/NELSON CIRCLE PUMP STATION Proj. # CS-330238-09 100% Sewer Funding Source: DES	2017					262,500.00	18,375.00	2,002.12	3,135.71	23,512.83
							78,750.00	(P) Forgiveness		
<b>TOTAL SEWER</b>						<b>10,101,563.22</b>	<b>510,503.69</b>	<b>242,969.52</b>	<b>76,516.97</b>	<b>829,990.18</b>
<b>WATER BONDED DEBT</b>										
WATER MAINS BOND 1994 WA #4 \$1.5M 67% Water - 33% General Fund Funding Source: NHMBB	2000	\$ 1,500,000	4.75-5.25	20 years	1/15/2021	375,000.00	75,000.00	17,578.13		92,578.13
RIVER ST. WATER MAINS 2005 WA #5 \$850k 67% Water - 33% General Fund Funding Source: DES	2006	\$ 850,000	3.352	20 years	10/1/2026	420,526.30	340,000.00	3,316.55	4,906.14	348,222.69
							80,526.30	(P) Forgiveness		
NEW WATER SOURCE OPTIMIZATION 2005 WA #3 \$2.975M 67% Water - 33% General Fund Funding Source: DES	2011	\$ 1,733,188	2.8640	20 years	3/1/2030	827,456.80	631,851.05	8,979.99	20,787.00	661,618.04
							248,851.75	(P) Forgiveness		



## SUMMARY INVENTORY OF VALUATION

Total Land Valuation .....	\$105,976,900
Total Building Valuation .....	296,492,045

**GROSS VALUATION .....** \$ 402,468,945

### EXEMPTIONS ALLOWED

Blind .....	\$60,000
Elderly .....	1,074,500
Totally and Permanently Disabled .....	120,000
Solar .....	<u>57,956</u>

**TOTAL APPLIED EXEMPTIONS.....** \$1,312,456

**NET VALUATION.....** \$410,550,189

---

### CURRENT USE SUMMARY INVENTORY

<u>Classification</u>	<u>Acreage</u>	<u>Current Use Value</u>
Farm Land	1,227.3	\$387,700
Forest Land	12,079.64	682,900
Unproductive/Wetland	1,532.86	29,500
 <b>TOTALS</b>	 <b>14,839.87</b>	 <b>\$1,100,100</b>



# SUMMARY INVENTORY OF VALUATION

## FINANCIAL SUMMARY — TAX INCREMENT FINANCE DISTRICTS (TIFDs)

### Stone Arch Bridge Industrial Park TIFD

2017 Assessed Value ..... \$10,455,100  
1998 Assessed Value (TIFD created)..... \$ 4,740,601

**Captured Assessed Value ..... \$5,714,499**

Revenue      \$188,407 .....(tax increment)  
Expenditures \$126,204

Balance: \$62,203 (Returned to the General Fund)

### Downtown TIFD

2017 Assessed Value..... \$22,348,664  
1998 Assessed Value (TIFD created)..... \$12,601,300

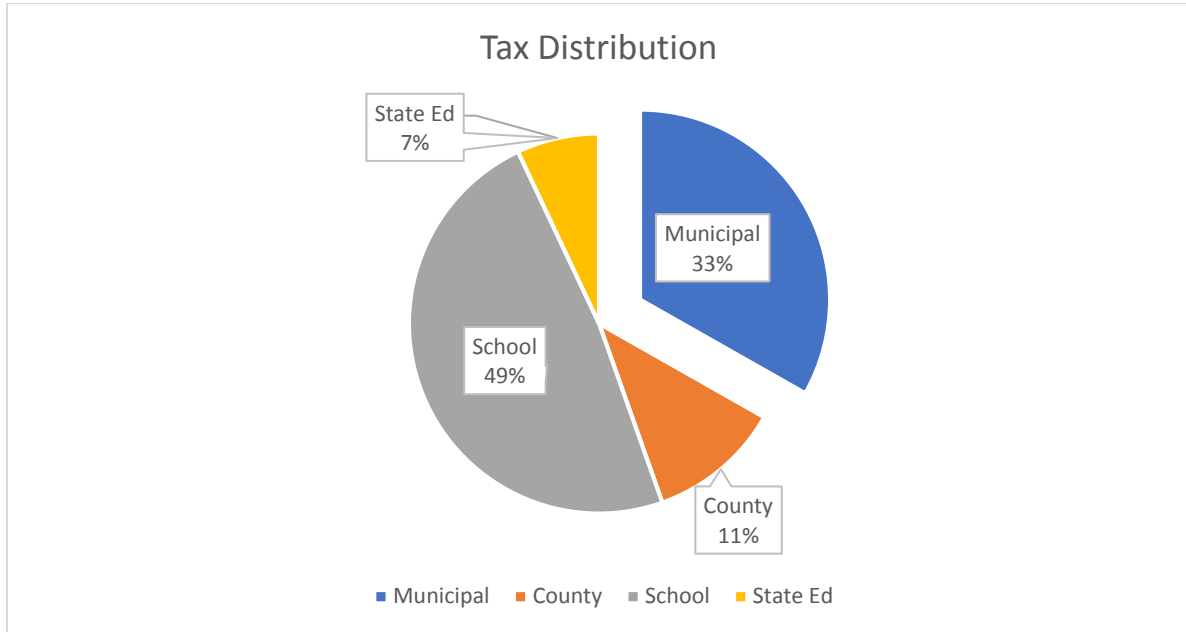
**Captured Assessed Value..... \$9,747,364**

Revenue      \$321,371 .....(tax increment)  
Expenditures \$149,478

Balance      \$171,893 (Returned to the General Fund)

TOTAL RETURNED TO THE GENERAL FUND ..... \$234,096

# WHERE DID YOUR 2017 TAXES GO?



## \$32.97 PER \$1,000 VALUATION

Jurisdiction	2016	2017	Change
<b>Municipal</b>	\$11.19	<b>\$10.95</b>	<b>-\$0.24</b>
School	\$15.76	\$15.96	+\$0.20
<b>State Education</b>	\$2.42	<b>\$2.31</b>	<b>-\$0.11</b>
County	\$3.63	\$3.75	+\$0.12
<b>TOTAL TAX RATE</b>	\$33.00	<b>\$32.97</b>	<b>-\$0.03</b>

*Decreases in bold*

# TOWN CLERK'S REPORT

## All receipts collected by Town Clerk and remitted to Treasurer

Motor Vehicle Registration Fees, Transfers and Surcharges	\$1,319,352.27
Dog License, Dog Fees & Dog Fines - Total licenses issued - 916	\$5,934.00
Marriage License Fees & Certified Copy fees	\$14,785.00
Building Permits, Boiler Permits	\$28,454.43
Pistol Permits & Parking Tickets	\$1,595
Boat Tax	\$11,190.14
Cable Franchise Fee	\$59,048.77
<b>Total Remitted to Treasurer</b>	<b>\$1,440,359.61</b>

## All other accounts collected by Town Clerk and remitted to Treasurer:

Gen. Assistance Trust, Sewer Disposal Fees, Contracted Services, Planning Board, Zoning Board, Fingerprint Services; Police Reports/Police Details, Sales of Recyclables, Transfer Station, Library Receipts, Cemetery Rev., Septic System Inspections, Recreation, Grants and all other Misc. Rev.

<b>Total Remitted to treasurer</b>	<b>\$689,918.53</b>
------------------------------------	---------------------

<b>Grand Total Remitted to Treasurer</b>	<b>\$2,130,278.14</b>
--	-----------------------

Respectfully submitted by:

Kelly Rollins ~ Town Clerk

TAX COLLECTOR'S REPORT – MS-61



New Hampshire  
Department of  
Revenue Administration

2017  
MS-61

**Tax Collector's Report**

Form Due Date: **March 1 (Calendar Year), September 1 (Fiscal Year)**

**Instructions**

**Cover Page**

**For Assistance Please Contact:**

**NH DRA Municipal and Property Division**

Phone: (603) 230-5090

Fax: (603) 230-5947

<http://www.revenue.nh.gov/mun-prop/>

**ENTITY'S INFORMATION ?**

Municipality: JAFFREY

County: CHESHIRE

Report Year: 2016

**PREPARER'S INFORMATION ?**

First Name

DAWN

Last Name

OSWALT

Street No.

10

Street Name

GOODNOW ST

Phone Number

(603) 532-7860

Email (optional)

DOSWALT@TOWNOFJAFFREY.COM

# TAX COLLECTOR'S REPORT – MS-61



**New Hampshire**  
Department of  
Revenue Administration

**2017**  
**MS-61**

Debits					
Uncollected Taxes Beginning of Year	Account	Levy for Year of this Report	Prior Levies (Please Specify Years)		
			Year: 2015	Year: 2014	Year: 2013 +
Property Taxes	3110		\$655,511.74	\$3.72	
Resident Taxes	3180				
Land Use Change Taxes	3120				
Yield Taxes	3185		\$1,198.97		
Excavation Tax	3187				
Other Taxes	3189		\$334,906.97	\$12,777.34	\$5,672.88
Property Tax Credit Balance <span style="background-color: black; color: white; padding: 0 2px;">?</span>		(\$537.22)	(\$7,597.44)		
Other Tax or Charges Credit Balance <span style="background-color: black; color: white; padding: 0 2px;">?</span>		(\$84.43)	(\$4,348.15)		
Taxes Committed This Year	Account	Levy for Year of this Report	2015	Prior Levies	
Property Taxes	3110	\$13,822,678.51	\$5,049.74		
Resident Taxes	3180				
Land Use Change Taxes	3120	\$8,780.00			
Yield Taxes	3185	\$19,466.97			
Excavation Tax	3187				
Other Taxes	3189	\$2,804,499.10			
-					
<span style="border: 1px solid black; padding: 2px;">Add Line</span>					
Overpayment Refunds	Account	Levy for Year of this Report	2015	2014	2013 +
Property Taxes	3110	\$15,533.76	\$2,353.00		
Resident Taxes	3180				
Land Use Change Taxes	3120				
Yield Taxes	3185				
Excavation Tax	3187				
-	Other Tax	3189	\$401.04	\$24.47	
<span style="border: 1px solid black; padding: 2px;">Add Line</span>					
Interest and Penalties on Delinquent Taxes	3190	\$13,525.61	\$32,733.44	\$650.50	
Interest and Penalties on Resident Taxes	3190				\$2,180.05
<b>Total Debits</b>		<b>\$16,684,263.34</b>	<b>\$1,019,832.74</b>	<b>\$13,431.56</b>	<b>\$7,852.93</b>

TAX COLLECTOR'S REPORT – MS-61



New Hampshire  
Department of  
Revenue Administration

2017  
MS-61

Credits				
Remitted to Treasurer	Levy for Year of this Report	Prior Levies		
		2015	2014	2013 +
Property Taxes	\$13,200,107.93	\$398,036.95	\$3.72	
Resident Taxes				
Land Use Change Taxes	\$8,780.00			
Yield Taxes	\$19,256.99	\$1,198.97		
Interest (Include Lien Conversion)	\$13,525.61	\$32,733.44	\$650.50	
Penalties				
Excavation Tax				
Other Taxes	\$2,500,099.50	\$309,994.75	\$1,838.24	
Conversion to Lien (Principal Only)		\$273,859.03		
-				
Add Line				
Discounts Allowed				
Abatements Made				
Abatements Made	Levy for Year of this Report	Prior Levies		
		2015	2014	2013 +
Property Taxes	\$44,525.81	\$1,762.55		
Resident Taxes				
Land Use Change Taxes				
Yield Taxes				
Excavation Tax				
Other Taxes	\$20,684.81	\$0.41		
-				
Add Line				
Current Levy Deeded				\$7,628.93

# TAX COLLECTOR'S REPORT – MS-61



**New Hampshire**  
 Department of  
 Revenue Administration

**2017  
 MS-61**

Uncollected Taxes - End of Year # 1080	Levy for Year of this Report	Prior Levies		
		2015	2014	2013 +
Property Taxes	\$604,012.16			
Resident Taxes				
Land Use Change Taxes				
Yield Taxes	\$209.98			
Excavation Tax				
Other Taxes	\$289,470.60	\$2,261.64	\$10,939.10	\$224.00
Property Tax Credit Balance <span style="background-color: black; color: white; padding: 0 2px;">?</span>	(\$10,970.85)	(\$15.00)		
Other Tax or Charges Credit Balance <span style="background-color: black; color: white; padding: 0 2px;">?</span>	(\$5,439.20)			
<b>Total Credits</b>	<b>\$16,684,263.34</b>	<b>\$1,019,832.74</b>	<b>\$13,431.56</b>	<b>\$7,852.93</b>

TAX COLLECTOR'S REPORT – MS-61



New Hampshire  
Department of  
Revenue Administration

2017  
MS-61

Summary of Debits				
	Last Year's Levy	Prior Levies (Please Specify Years)		
		Year: 2014	Year: 2013	Year: 2012+
Unredeemed Liens Balance - Beginning of Year		\$290,112.59	\$183,288.04	\$46,898.40
Liens Executed During Fiscal Year	\$293,133.68			
Interest & Costs Collected (After Lien Execution)	\$6,759.75	\$31,582.65	\$45,299.85	\$7,432.13
-				
Add Line				
<b>Total Debits</b>	<b>\$299,893.43</b>	<b>\$321,695.24</b>	<b>\$228,587.89</b>	<b>\$54,330.53</b>

Summary of Credits				
	Last Year's Levy	Prior Levies		
		2014	2013	2012+
Redemptions	\$67,994.81	\$133,296.69	\$125,961.60	\$4,923.70
-				
Add Line				
Interest & Costs Collected (After Lien Execution) #3190	\$5,162.73	\$30,416.43	\$42,125.90	\$4,640.98
-				
Add Line				
Abatements of Unredeemed Liens	\$5,172.78	\$5,545.76	\$68.69	
Liens Deeded to Municipality	\$7,411.95	\$10,348.03	\$9,260.43	\$6,240.08
Unredeemed Liens Balance - End of Year #1110	\$214,151.16	\$142,088.33	\$51,171.27	\$38,525.77
<b>Total Credits</b>	<b>\$299,893.43</b>	<b>\$321,695.24</b>	<b>\$228,587.89</b>	<b>\$54,330.53</b>



# TAX COLLECTOR'S REPORT – MS-61



**New Hampshire**  
Department of  
Revenue Administration

**2017**  
**MS-61**

5/27/2017 (258)

**1. CERTIFY THIS FORM**

Under penalties of perjury, I declare that I have examined the information contained in this form and to the best of my belief it is true, correct and complete.

Preparer's First Name

Preparer's Last Name

Date

**2. SAVE AND EMAIL THIS FORM**

Please save and e-mail the completed PDF form to your Municipal Bureau Advisor.

**3. PRINT, SIGN, AND UPLOAD THIS FORM**

This completed PDF form must be PRINTED, SIGNED, SCANNED, and UPLOADED onto the Municipal Tax Rate Setting Portal (MTRSP) at <http://proptax.org/nh/>. If you have any questions, please contact your Municipal Services Advisor.

**PREPARER'S CERTIFICATION**

Under penalties of perjury, I declare that I have examined the information contained in this form and to the best of my belief it is true, correct and complete.

\_\_\_\_\_  
Preparer's Signature and Title

## REPORT OF THE TREASURER

For the Period of January 1, 2017 to December 31, 2017

### RECREATION REVENUE FUND

Balance as of January 1, 2017	\$37,677.34
Income	\$84,079.60
Interest	\$110.48
	<hr/>
	\$121,867.42
Expended (Town of Jaffrey)	\$71,786.66
Balance as of December 31, 2017	\$50,080.76

### BONDS AND SECURITY ACCOUNT

Balance as of January 1, 2017	\$13,170.13
Income	\$12,725.00
Interest	\$35.05
	<hr/>
	\$25,930.18
Expended (Released Security Deposits)	\$12,175.69
Balance as of December 31, 2017	\$13,754.49

### HELD EVIDENCE ACCOUNT

Balance as of January 1, 2017	\$7,847.54
Income	\$0.00
Interest	\$14.08
	<hr/>
	\$7,861.62
Expended (Released Evidence)	\$0.00
Balance as of December 31, 2017	\$7,861.62

### JAFFREY CONSERVATION FUND

Balance as of January 1, 2017	\$80,976.32
Income	\$10,439.25
Interest	\$760.55
	<hr/>
	\$92,176.12
Expended (Town of Jaffrey)	\$10,213.47

Balance as of December 31, 2017	\$81,962.65
<b>IMPACT FEE ACCOUNT</b>	
Balance as of January 1, 2017	\$27,264.48
Income	\$21,165.12
Interest	<u>\$32.02</u>
	\$48,461.62
Expended (Town of Jaffrey)	\$48,461.62
Balance as of December 31, 2017	\$0.00
<b>IMPACT FEE ACCOUNT--ROADS</b>	
Balance as of January 1, 2017	\$0.00
Income	\$22,093.07
Interest	<u>\$29.98</u>
	\$22,123.05
Expended (Town of Jaffrey)	\$0.00
Balance as of December 31, 2017	\$22,123.05
<b>IMPACT FEE ACCOUNT--SCHOOL</b>	
Balance as of January 1, 2017	\$0.00
Income	\$29,440.18
Interest	<u>\$30.77</u>
	\$29,470.95
Expended (Town of Jaffrey)	\$26,110.00
Balance as of December 31, 2017	\$3,360.95
<b>IMPACT FEE ACCOUNT--RECREATION</b>	
Balance as of January 1, 2017	\$0.00
Income	\$551.13
Interest	<u>\$0.77</u>
	\$551.90
Expended (Town of Jaffrey)	\$14.19

Balance as of December 31, 2017	\$537.71
---------------------------------	----------

**IMPACT FEE ACCOUNT--CAPITAL**

Balance as of January 1, 2017	\$0.00
Income	\$6,393.20
Interest	<u>\$8.30</u>
	\$6,401.50
Expended (Town of Jaffrey)	\$0.00
Balance as of December 31, 2017	\$6,401.50

**D.A.R.E. PROGRAM**

Balance as of January 1, 2017	\$92.26
Income	\$0.00
Interest	<u>\$0.05</u>
	\$92.31
Expended	\$0.00
Balance as of December 31, 2017	\$92.31

**JAFFREY EQUITABLE SHARING FUNDS**

Balance as of January 1, 2017	\$1,001.76
Income	.00
Interest	<u>\$0.50</u>
	\$1,002.26
Expended (Town of Jaffrey)	\$0.00
Balance as of December 31, 2017	\$1,002.26

**REVOLVING LOAN FUND**

Balance as of January 1, 2017	\$41,730.53
Income	\$0.00
Interest	<u>\$95.11</u>
	\$41,825.64
Expended	\$0.00

Balance as of December 31, 2017	\$41,825.64
<b>RECLAMATION TRUST FUND</b>	
Balance as of January 1, 2017	\$54,514.29
Income	\$33,541.50
Interest	<u>\$129.19</u>
	\$88,184.98
Expended	\$43,543.60
Balance as of December 31, 2017	\$44,641.38
<b>RECREATION REVENUE FUND</b>	
Balance as of January 1, 2017	\$4,055.00
Income	\$47,759.00
Interest	<u>\$0.00</u>
	\$51,814.00
Expended (Released)	\$45,854.50
Balance as of December 31, 2017	\$5,959.50
<b>VAN DYKE CONSTRUCTION ESCROW ACCOUNT</b>	
Balance as of January 1, 2017	\$14,401.62
Income	\$0.00
Interest	<u>\$4.31</u>
	\$14,405.93
Expended	\$0.00
Balance as of December 31, 2017	\$14,405.93
<b>FOREST PARK ACCOUNT</b>	
Balance as of January 1, 2017	\$0.00
Income	\$0.00
Interest	<u>\$0.00</u>
	\$0.00
Expended (Town of Jaffrey)	\$0.00

Balance as of December 31, 2017 \$0.00

**POLICE DETAIL FUND**

Balance as of January 1, 2017	\$869.17
Income	\$87,584.05
Interest	<u>\$42.39</u>
	\$88,495.61
Expended (Town of Jaffrey)	\$65,415.75
Balance as of December 31, 2017	\$23,079.86

**FIRE DEPARTMENT DETAIL FUND**

Balance as of January 1, 2017	\$0.00
Income	\$6,992.23
Interest	\$2.92
	\$6,995.15
Expended (Town of Jaffrey)	\$0.00
Balance as of December 31, 2017	\$6,995.15

Respectfully submitted,

Sandra M. Stewart  
Treasurer

## 2017 ANNUAL REPORT OF THE TOWN OF JAFFREY ALICE W. POOLE FUND

This past year the Alice Poole Committee made contributions to Santa's House, during the Christmas season, so Jaffrey's needy children could have a Merry Christmas.

Again this year, we sponsored several young children at the AIM summer camp offered by the Jaffrey Recreation Department.

We continue to purchase magazine subscriptions for the Good Shepherd Rehabilitation Center and provide small birthday gifts to local residents living there. We also help with the Activity Fund at Good Shepherd.

Many of the elderly Jaffrey citizens, in temporary need, were remembered with small gifts, usually in the form of gas cards and small checks as well as fuel assistance.

Gift certificates for food orders were purchased from Market Basket and certificates for clothing were purchased from Wal-Mart. The certificates were distributed during the Holiday Season and at other times during the year, to those in need. Also holiday centerpieces and fruit baskets were distributed at Christmas to Jaffrey residents.

This past year we did not receive any new requests for student loans from Conant High School students going off to college. The reason may be the fact that we are unable to offer the larger amounts of money needed for today's higher costs of education.

As usual, the Alice Poole Fund Committee continues to spend all of the interest received from the Alice Poole Fund Trustees in accordance with the will of Alice Poole.

### Committee Members:

Randyl P. Cournoyer, Jr., Chairman  
Jeannelle Moore, Treasurer  
Cynthia Hamilton  
Sheila Girbach  
Judith L. Roberts

ALICE W. POOLE FUND COMMITTEE REPORT  
TO THE TOWN OF JAFFREY  
2017

Beginning Balance, January 1, 2017	\$1,440.01
Receipts:	
Gifts and donations	575.00
Student loan repayments	550.00
Trustees of Trust Funds	8,918.88
Bank Credit (posting error)	623.17
Total of Receipts	\$10,667.05
Total:	\$12,107.06
Disbursements:	
Aid to families (gift card purchases)	2,050.00
Aid and gifts to elderly (cash gifts & donations)	2,241.86
Aid to Non-Profit (Santa's House etc)	3,400.00
Business Expenses	120.20
Fees and Charges (bank fees)	44.00
AIM Camp and other Registrations	1,500.00
Uncategorized	623.17
Total Disbursements	\$9,979.23
Ending Balance, December 31, 2017	\$2,127.83

Respectfully Submitted

Jeannelle Moore, Treasurer



REPORTS  
BOARDS, COMMISSIONS  
AND COMMITTEES



## BOARD OF SELECTMEN

We started the year with a very experienced interim Town Manager, John MacLean. He served us well until March when our newly contracted Town Manager, Jon Frederick arrived and became a resident of Jaffrey, as well as assuming his new position.

At town meeting, residents voted to retire two water bonds prematurely - should be a sign we are moving in the right direction. Later this year we lowered water and sewer connection rates in an effort to attract new users. This year (2018) should allow us to retire another water bond.

During April and May, our Facebook account was brought to fruition, including a video system at the town office. Many meetings are now video cast on the town website. Also in the spring, VFW Post 5613 gave the town Howard Memorial Park, guaranteeing a forever pleasant green space entering Jaffrey from the north.

Team Jaffrey, Jaffrey Chamber of Commerce and the Jaffrey Recreation Department continue to make downtown Jaffrey pleasant and active with great flower arrangements, summer concerts, Scarecrows, Riverfest, and summer and winter carnivals. Welcomed back this past summer was the the Festival of Fireworks. We feel Jaffrey is still a great place to live, raise a family, or retire. Our goal is always to continue to improve. We are proud of our community spirit and services we offer to all.

Selectmen

Cush Moore

Franklin W. Sterling, Jr.

James Weimann

## 2017 MODERATOR'S REPORT

Once again it is my pleasure to report to you, the voters of Jaffrey. As I prepare to enter my 28<sup>th</sup> year as your Town moderator, I am aware of the honor and the responsibility that comes with the position. The conducting of the elections is always a challenge. This year we have the Town elections in March, the State primary election in September and the general election in November. For some of the State and Federal elections we receive inspections from the Attorney General's office. I'm pleased to report that Jaffrey has always had a perfect or near perfect score. The moderator is charged with the overall responsibility of the elections, but credit goes to the volunteer ballot clerks, the supervisors of the checklist, the assistant moderator and our highly competent Town Clerk Kelly Langevin-Rollins. We also thank our hosts, the Jaffrey Veterans of Foreign Wars Post 5613. The business portion of our annual Town meeting is held at the Pratt Auditorium at the Jaffrey-Rindge Middle School and, from start to finish, it is always interesting. Over the years I have been very fortunate to have had David Tower, long serving Rindge Town and School District Moderator, and my predecessor, retired Superior Court Judge Bernie Hampsey, as mentors. If you're reading this at Town Meeting you'll know that Bernie is my assistant moderator this year. Phil Cournoyer has been my assistant moderator since I was first elected in 1990. It has been very reassuring to me to have had his wise counsel and help. Many thanks to all of you for your encouragement and support throughout the years. Here's to a productive Town meeting.

Respectfully submitted,



Marc E. Tieger, Moderator  
Town of Jaffrey

## REPORT OF THE CEMETERY COMMITTEE

THE CEMETERY COMMITTEE was established in 1991 to advise the Town on the operation, maintenance and preservation of Jaffrey’s public cemeteries: Conant, Old Burying Ground, Cutter, Cutter Extension and Phillips-Heil (also the inactive cemeteries, Village and Smallpox). It is composed of representatives of the American Legion and Veterans of Foreign Wars, Historical Society, Cournoyer Funeral Home, Board of Selectmen and up to five appointed Members-at-Large. Randall Heglin, Director of Public Works, and Bruce Hautanen assist the Committee in its work. The *Resolution* establishing the Committee and the *Cemetery Rules and Regulations* are on the Town’s website: <http://townofjaffrey.com>

### CEMETERY STATISTICS FOR 2017

	Conant	Phillips	Phillips-Heil	Cutter	Cutter Extension	Old Burying Ground
<u>Available Lots:</u>						
Burial	341	0	78	0	36*	0
Cremation	11	21	29	0	54*	0
<u>Sale of Lots:</u>						
Burial (double)	0	0	0	0	0	0
Burial (single)	0	0	0	0	9	0
Cremation	0	0	0	0	0	0
<u>Burials:</u>						
Full	3	1	0	0	2	0
Cremation	3	0	0	1	4	3
Disinterment	0	0	0	0	0	0

\*Sections A, B & F single lots only. Additional lots will become available in future years.

During 2017 the Committee met six times with Town staff to discuss operation, budget and maintenance issues, or to undertake inspections. Each cemetery is visited by the Committee at least once a year. A designated member of the Committee oversees each cemetery. This oversight involves inspecting the cemetery from time-to-time and reporting on conditions and problems at Committee meetings. Members of the Committee also participated in several work sessions to clean or straighten headstones.

Katsura Landscaping continues to do an excellent job of grass cutting, cleanup and grounds maintenance at all the cemeteries.

Charlie removed many feet of unused water lines in The Old Burying Ground. These had been hindering mowing. He also ‘weed whacked’ the Smallpox Cemetery. On August 12, Bruce conducted a stone cleaning workshop at Cutter Cemetery (see <https://rs4l.smugmug.com/Cemeteries/Stone-cleaning-workshop-August-12-2017/>). A video was made of this (see <https://vimeo.com/230438946>). A number of stones have since been cleaned by volunteers. The materials and techniques employed are approved by the National Park Service.

A Cemetery Trees Trust Fund was established at the 2007 Town Meeting. The balance of this fund at the start of the year was \$5,398.28. At last year’s Town Meeting, \$1,000 was added to the fund. Expenditures from the fund totaled \$3,300, \$250, paid to GreenLife Tree Care for

pruning in Cutter Cemetery & Extension and Katsura Landscaping for mulching in Cutter Cemetery, and \$3,050 paid to Wally's Tree Service for tree removal in Conant and Cutter Extension cemeteries. At the end of the year the balance of the Cemetery Trees Trust Fund was \$3,118.41.

The Cemetery Trees Trust Fund (private donations) was established in 2008. The balance of this fund at the start of the year was \$506.50. Maple trees were planted along the south boundary of Cutter Extension by Katsura Landscaping at a cost of \$475. The closing balance of the fund was \$34.15. Individuals may make tax-deductible donations to this fund which is for the care and planting of trees in the Town's cemeteries.

A Gravestone Restoration Trust Fund was established at the 2000 Town Meeting to support the repair and maintenance of damaged or vandalized gravestones. The balance of this fund at the start of the year was \$5,382.13. At last year's Town Meeting, \$1,000 was added to the fund. At the end of the year the balance of the Gravestone Restoration Trust Fund was \$6,012.28. Repairs were made by Peterborough Marble & Granite in The Old Burying Ground and in Conant and Cutter Cemeteries for total of \$400. Minor gravestone repairs, cleaning and stone straightening were done by volunteers, mainly in The Old Burying Ground.

The Committee co-sponsored with the Jaffrey Historical Society a walking tour of The Old Burying Ground on Sunday, June 25, 2017. The gravesites of various prominent Jaffrey citizens were visited on this very well attended guided tour. (The hand-out guide is available at <http://www.rs41.org/jhs/obgtour.pdf>) A similar tour is being planned for 2018.

The Jaffrey Department of Public Works maintains a Cemetery Database which can be found at [http://www.townofjaffrey.com/Pages/JaffreyNH\\_Bcomm/Cemetery/inventories](http://www.townofjaffrey.com/Pages/JaffreyNH_Bcomm/Cemetery/inventories).

Residents and lot owners are reminded that the Town's *Cemetery Rules & Regulations* and *A Guide to the Public Cemeteries of Jaffrey* are available from the Department of Public Works and on the Town website <http://townofjaffrey.com>. The Cemetery Committee has a page on the site under Boards & Committees.

The Committee thanks those volunteers who have shown an interest in Jaffrey's cemeteries by devoting their time and attention to their care and maintenance over the past year.

## CEMETERY COMMITTEE

Richard Boutwell, Member-at-Large (Conant Cemetery Overseer)  
Randyl Cournoyer, Cournoyer Funeral Home  
William Driscoll, Member-at-Large (Phillips-Heil Cemetery Overseer)  
Bruce Hill, Member-at-Large (Cutter Cemetery Overseer)  
Emily Preston, Member-at-Large  
William Sheldon, American Legion Representative  
Robert Stephenson, Historical Society Representative (Village Cemetery Overseer)  
Kevin Sterling, Member-at-Large (Old Burying Ground Overseer)  
Charles Turcotte, V.F.W. Representative  
James Weimann, Selectmen's Representative



Members of the Cemetery Committee at the Phillips-Heil Cemetery.

Sitting: Bill Driscoll

L to R: Rob Stephenson, Charlie Turcotte, Dick Boutwell, Emily Preston,

Rear L to R: Jim Weimann, Randy Heglin - DPW, Bruce Hill, Kevin Sterling.

## Conservation Commission

The Conservation Commission was established in accordance with Revised Statutes Annotated (RSA) 36-A for the proper use and protection of Jaffrey's natural resources and watersheds. The Commission provides a focal point within the town and its government for environmental concerns. The Commission may advise the Planning Board and other local bodies on conservation matters. The Commission may act more directly to protect natural resources by acquiring land, either outright or through easements, with the approval of the Selectmen. The Commission also manages designated town forests.

The Conservation Commission holds regular meetings, open to the public, on the fourth Wednesday of the month at 7 p.m. in the Town Hall. Meeting minutes are posted on the Town's website. The Conservation Commission's section of the Town's website also contains detailed information about the Town's conservation areas and a copy of the Natural Resources Inventory including detailed maps of resources within the Town of Jaffrey.

Numerous projects were planned and approved during 2017 with Conservation Commission members actively attending meetings of the ZBA and the Planning Board. The Commission reviewed DES applications, inventoried conservation lands in Jaffrey and continued to develop an open space sub-committee. Several site visits were made to Cheshire Pond Conservation Area, Children's Woods and Carey Park for trail development and restoration. Other activities included developing a supportive relationship between the Conservation Commission and the Villi Pony Farm, continued efforts to support conservation easements, planning educational programs for the public, sponsorship of a Jaffrey student for an educational conservation camp and continued monitoring of easement properties. Our activities are detailed below:

- An Open Space Sub-Committee continues with Bill Graf as chair. In coordination with the mission of the Conservation Commission and the Open Space sub-committee, a relationship with the endangered Newfoundland Pony breed was established using the ponies as ambassadors to raise awareness of conservation and open spaces in Jaffrey. The ponies were used to assist clean-up of Children's Woods and Carey Park for Earth Day, and Riverfest activities, with future events planned.
- Cheshire Pond Conservation Area (CPCA): Charlie Koch completed a Forest Plan for this area with Conservation Commission members hiking through potential new loop trail placement areas. Such trails will be laid out through some of the land currently without trails including some high land and some wetland areas which will require raised boardwalks. The Commission had the entrances to CPCA surveyed and plans were approved to create a small parking area at the Letourneau entrance. Gates will be installed at that entrance as soon as the trail is repaired by DPW. Meetings were held with abutters to allay concerns. It is hoped that it will be possible to add parking spaces on the Nutting Road entrance and gates and bars will be installed there as well.
- Charlie Koch also completed a Forest Plan for Children's Woods and Carey Park. Results include possible timber harvest to manage areas for wildlife. However, access is currently limited and will need to be investigated further.

- The Land Acquisition Capital Reserve Fund (LACRF) was funded with \$5,000 at the 2016 Town Meeting.
- DES Applications: Numerous DES applications were reviewed and site visits were made regarding the applications.
- Monadnock Conservancy has received grant support for developing the William Royce property for conservation easement, a project that will be supported financially by the Conservation Commission.
- Students at Jaffrey-Rindge Middle School, working on Community Service projects under the direction of Thomas Meehan constructed a beautiful park bench and picnic table that were donated to the Conservation Commission. They will be placed on town owned conservation areas in the spring.
- Educational Programs:

A program on Vernal Pools was held at the Jaffrey Civic Center presented by Brett Amy Thelan in conjunction with the Harris Center for Conservation.

Newfoundland ponies assisted in the Earth Day Spring cleanup with Conservation Commission members and volunteers in Children's Woods and Carey Park.

Jaffrey Conservation Commission brochures were placed in the Town Library, Rails to Trails kiosk, Recreation Center, Welcome Center, Civic Center, Community Bulletin Board, Teen Center and distributed at Riverfest.

The Jaffrey-Rindge Envirothon students won first place in the state competition and the Conservation Commission proudly supported their program financially.

The Conservation Commission contributed toward a scholarship for a Jaffrey student to attend Camp Wildwood, the Massachusetts Audubon Society's Conservation Camp.

Riverfest activities included a display of invasive species along with the Natural Resource Inventory base map and wildlife maps. To emphasize the need for conservation of all species, an pony from Villi Pony Farm, a Newfoundland Pony Rescue facility, attracted many visitors to our booth. Additional educational material related to conservation, wildlife and nature and recreational areas was on display. JCC's weed wrench, available for use by town residents, was on display.

Numerous Commission members participated in the Complete Streets Initiative to encourage safety for resident pedestrians through development of sidewalks, bike lanes and road crossings.

Members attended the following educational programs:



Mapping, Removal and Monitoring of Aquatic Invasives  
The Town's Role in Invasive Species Management  
Aquatic Resource Mitigation Fund Resources  
Town and Community Forests  
Forest Society's Updated Conservation Easement Model  
Alternatives to Cold-Calling Landowners  
Approval Processes for Spending Town Conservation Funds  
Maximizing Impact, Engaging Youth: Conserving Land Near School

- **Monitoring of Easements:**  
Grey Goose Easement: Annual monitoring of the Grey Goose Easement was completed by William Graf, Francis McBride, Charlie Koch and Carolyn Garretson. All easement requirements were in compliance.

Whittemore Island Easement: The Monadnock Conservancy, as holders of the easement completed the annual survey.

Children's Woods and Carey Park: The Monadnock Conservancy, as holders of the easement completed the annual survey.

- Regular activities of the commission also included review of wetland permit applications, site visits of applications, and responding to town residents who had questions relating to conservation issues.
- The Jaffrey Representatives to the Contoocook and North Branch Rivers Local Advisory Committee are Carolyn D Garretson and James Webster. The new chair of the committee is Matt Lunstead, an Environmental Engineer from Peterborough.
- **Membership:**  
Two new alternate members were added this year, Serra Gauthier and Ann Marie Furnival. Current membership includes Pamela Armstrong, Kathy Batchelder, Carolyn Garretson, William Graf, Francis McBride, Tim Rothermel and Elizabeth Webster. Our alternate members are Nan Beiter, Nora Bryant, Ann Marie Furnival, Serra Gauthier, Michael George, Charles Koch and Patricia Weiner. Our Select Board Representative is James Cushnie Moore. We are extremely fortunate to have such a strong and dedicated membership.

In 2018, the commission has plans to:

- Establish active programs in the Open Space Committee
- Establish parking spaces on CPCA land at the Letourneau entrance to Cheshire Pond Conservation Area
- Install gates at the Letourneau Road and Nutting Road entrances
- Lay out a new trail loop with wetland crossings in CPCA
- Install a kiosk at the Letourneau Road entrance with maps of trails

- Finalize the Forestry Plan for Children’s Woods/Carey Park and Cheshire Pond Conservation Area
- Charles Koch, at the direction of the commission, will continue to develop forest plans for our town owned conservation areas.
- Provide additional educational programs for the public and for commission members
- Present a program on aquatic invasive species including programs to the Select Board to provide initial control for invasives in the Contoocook River
- Continue to participate in ZBA and Planning Board site visits
- Monitor town held easements
- Review DES applications
- Provide information on conservation easements to interested residents

As your conservation commission, we welcome your participation and input on any and all conservation issues. We invite visitors to our meetings and look forward to developing new initiatives that will conserve and promote Jaffrey’s unique character.

Respectfully submitted,

Carolyn D Garretson, Chair  
 Pamela Armstrong  
 Kathy Batchelder  
 William Graf  
 Francis McBride  
 Tom Rothermel  
 Elizabeth Webster  
 James Cushnie Moore, Select Board Representative

Nan Beiter, Alternate  
 Nora Barton Bryant, Alternate  
 Ann Marie Furnival, Alternate  
 Serra Gauthier, Alternate  
 Michael George, Alternate  
 Charles Koch, Alternate  
 Patricia T Weiner, Alternate

## REPORT OF THE ECONOMIC DEVELOPMENT COUNCIL

The Economic Development Council (EDC) is made up of business people, community leaders, and local residents with an interest in promoting the economic vitality and growth of Jaffrey. The EDC is committed to promoting business friendly policies and creating business and job opportunities which build on our retail and manufacturing base.

We regretfully accepted Peter Davis' resignation this year. Peter has served the town for many years in several capacities, from Selectman, to being the first Economic Development Director and then serving as long-time EDC Board member. His insight and knowledge of town events will be missed.

This year in review begins with the EDC prioritizing top issues to address in 2017: Creating opportunities for new business to move downtown, completing a hazardous building materials and Phase I assessment for the WW Cross building, increasing access to broadband, promoting Jaffrey as a tourist destination through a map and local guide to events, and improving traffic through downtown.



A major milestone on the Route 202/124 Traffic Improvement project was met this year through the final contract approval by the Governor and Executive Council. An Advisory Committee was appointed by the Selectmen. Members include representatives of the Chamber of Commerce, TEAM Jaffrey, Downtown Businesses, industrial business/trucking, Conservation Commission, Planning Board,

Schools and Citizen at large. Town staff are included in advisory committee meetings as support to the DOT, consultant and committee.

A subcommittee working with the Planning Board undertook an effort to review the downtown business district with an eye to expansion. After meeting over the course of the summer and into fall, a proposal was made to the public at a workshop in December. As a result of that effort the Planning Board agreed to take the next steps of public hearing for a possible vote at the 2018 Town Meeting.

One priority of obtaining ownership of the section of rail trail behind Rite Aid, extending to Webster Street, was achieved this year. The goal is to install lighting along this stretch to make it more safe and inviting as an alternative to the northeast side Peterborough Street, where there is no sidewalk.

Work was completed on preliminary design and engineering for improvements and extension of sidewalks downtown and completing the rail trail from Webster Street to Hillcrest Road. It is hoped that grant funds can be won from the Department of Transportation – Transportation Alternatives Program to implement the plan. Complementary to this work was the Planning Board’s Complete Streets Initiative which prioritizes improved pedestrian and bicycle access in the downtown area. Here the volunteer crew are demonstrating options for cross walks at the Jaffrey Grade School.



Tax Increment Financing Districts

TIFD representatives drawn from the EDC are shown below.

	Downtown	Stone Arch Bridge
Alvarez	√	
Caissie	√	√
Chamberlain		√
Davis		
Furze	√	√
Hackler		
Merrell	√	
Mitchell		
Schofield		
Shea	√	
Weimann		

The EDC through the Downtown and Stone Arch Bridge TIFDs, supported advertising campaigns in coordination with downtown events provided by TEAM Jaffrey such as Riverfest, Concerts on the Common, Scarecrows and Holiday Shopping promotions. We also partner on the Jaffrey Commons Marketplace website which is a cooperative enterprise of small business, shops and restaurants located in Town.

**Downtown TIFD:**

The plan continues support for TEAM Jaffrey, downtown improvements such as sidewalks, advertising, events and improvements to Community Field as well as on-going monitoring at the former Elite Laundry brownfield site. Bond payments on Community Field continue through 2024. At Town Meeting in 2017, a Capital Reserve account was established to set funds aside for any ancillary work which may be desirable as a result of the Downtown Traffic and Intersection improvements project.


At this time there are no new projects proposed for the Downtown TIF District.

Actual Revenue: \$321,371

<b>Administration</b>		
TEAM Jaffrey	\$30,000	Team Jaffrey Support
Econ Dev./Marketing	\$3,215	Matching funds for marketing projects.
Administration	\$9,881	TIF District Administration costs
<b>Projects</b>		
Capital Reserve Account	\$40,000	Reserve account dedicated to ancillary work associated with the Downtown Traffic and Intersection Improvements
Downtown Traffic/Safety and Pedestrian Improvements	\$1,695	The Downtown Traffic and Intersection Improvements for Route 202/124 “dogleg”; planning for pedestrian improvements
Elite Laundry	\$27,546	Matching Funds for the EPA Brownfields Cleanup.
Downtown Improvements	\$15,469	Complete repairs/replacements of lighting fixtures; sidewalks, benches and other amenities
Community Field	\$1,616	Ongoing improvements to Community Field
Community Field Bond	\$20,057	Bond for the land purchase and building demolition at the Community Field site
<b>Total Expenses</b>	<b>\$149,478</b>	
<b>Actual Returned</b>	<b>\$171,892</b>	Unexpended revenues are returned to the General Fund

**Stone Arch Bridge TIFD:**

At this time there are no new projects proposed for the Stone Arch Bridge District.



Actual Revenue \$188,407

<b>Administration</b>		
Econ Dev./Marketing	\$914	Matching Funds for marketing projects
Administration	\$9,880	TIF District Administration costs
<b>Projects</b>		
Bridge Bond (2021)	\$43,715	Bond payment for intersection Improvements at Old Sharon Road and Route 202
Water Mains (2033)	\$71,695	Bond payment for water mains construction on Old Sharon Road and Hadley Road
<b>Total Expenses</b>	<b>\$126,204</b>	
<b>Actual Returned</b>	<b>\$62,203</b>	Unexpended revenues are returned to the General Fund

Through the Planning and Economic Development Department, we provide guidance for new and expanding businesses on the development process and coordinate with the planning board and building department along the way. Our larger businesses continue with expansion plans, and interest in commercial space continues to grow. We are happy to see business clusters taking shape and provide information and support through the Economic Revitalization Zone Program. Four such zones have been adopted in Jaffrey, these provide business profits tax credits and business enterprise tax credits for new investments.

We look forward to the coming year and the opportunities it will present as we proceed with ongoing projects and begin new initiatives to help sustain Jaffrey’s economic vitality.

Peter Chamberlain, Chair  
 Larry Alvarez  
 Dominique Caissie  
 Peter Davis  
 Cathy Furze  
 Sam Hackler  
 Ed Merrell  
 Max Mitchell  
 Stephanie Niemela (completing Davis’ term)  
 Bill Schofield  
 Mike Shea  
 Jim Weimann, Ex.O., Selectman's Representative

Respectfully submitted,  
 Jo Anne Carr  
 Director of Planning &  
 Economic Development

## Historic District Commission

In 1969 the citizens of Jaffrey established the Jaffrey Historic District Commission whose mission is to aid in preserving the rich cultural, social, economic, and architectural histories of our town. 2017 was a busy year meeting with members of our community seeking our guidance for a wide variety of concerns. These included appropriate window replacements, roofing designs, materials selections, fencing, landscaping and a shed installation all keeping with District Commission standards. Most notable is the beautiful new roof on our Meeting House that reflects the pride that Jaffrey has in our historical treasures.

In July, members of the Commission met with representatives of the CLG for a Performance Standards Evaluation. At this meeting The Commission received a certificate from the National Park Service, Department of the Interior congratulating Jaffrey on being a Certified Local Government and partner in the Federal Preservation Program since December 28, 1987.

The Commission invited the representatives to visit the Jaffrey Civic Center. In communications later, the CLG recognizes the Civic Center as a “gem” and is assisting us with the possibility of the Civic Center being placed on the National Registry. This will continue to be explored with the valuable assistance of Regina Vorce, Executive Director of the Civic Center, Jo Anne Carr, Director of Planning and Economic Development, Town of Jaffrey, and Rob Stephenson, Jaffrey Historical Society.

Most gratifying was the statement made by Amy Dixon, CLG representative writing: “it was nice to see how cordial the process is you’ve established in the district and the consultation you provide to make the process run smoothly.

The Commission continues to co-sponsor the annual reading of the Declaration of Independence at our historic meeting house on the 4th of July.

Monthly meetings of the Historic District are held on the first Thursday at 7pm. Winter meetings are held at the Town Office Building and summer meetings in the Meeting House in Jaffrey Center. These meetings are open to the public and all interested parties are invited to attend. Agenda and minutes can be viewed on the town website at [www.townofjaffrey.com](http://www.townofjaffrey.com)

Respectfully submitted,

Ron Reid, Chairman, 2018  
Rick Stein, Vice-Chair, 2018  
Kit Schiele, Secretary, 2018  
Marijean Parry, 2017  
Richard Pedott, 2017  
Jack Minter, Alternate 2018  
Matt Devlin, Planning Board Representative  
Franklin Sterling, Selectman Representative

## Library Trustees

The Library Trustees have had to fasten their seat belts for the year 2017. Under the leadership of our new Director, Julie Perrin, the library has undergone the most major transformation since the addition to the building was added in 1990. Dubbed the Big Shift, the Children's Department has been re-located to the main floor and the long-dormant upper floor has been re-opened to the public (now called the History Floor), staffed by volunteers, many of whom are members of the Historical Society. The public meeting space has been re-located on the lower level, offering a larger, non-claustrophobic room. It is now available to community organizations after library hours.

Usage of the library for all types of activities has surged in 2017. Highlights of the many improvements include:

- Re-instatement of Saturday hours
- New book clubs for youth and adults
- Many new activities and programs for all ages
- Hiring of High School students as Library Pages
- Collaboration with many community organizations
- Monthly email newsletter
- Social media presence on Facebook

2018 promises to be another banner year as the Library plans to install the magnetic Cutter Creativity Wall and acquire a 3D printer. But the biggest improvement will be something the community has desired for years - a climate controlled building! Finally.

Respectfully submitted,

Francis McBride

Chair, Library Board of Trustees



## LIBRARY TREASURER REPORT

Annual Summary 2017

### Checking Account

Balance on Hand December 20, 2017		<b>\$ 7,001.84</b>
<b>Income</b>	Library Trust Funds	\$ 37,210.00
	Town Trust Funds	\$ 14,872.70
	Gifts	\$ 9,222.00
	Replacement Income (Books)	\$ 605.75
	Copier	\$ 1,453.11
	Grant	\$ 1,231.50
	<b>Total Income</b>	<b>\$ 64,595.06</b>
<b>Expenses</b>	Building Upgrades	\$ 43,889.04
	Grant (Programs)	\$ 1,225.43
	Town Lawyer Fees	\$ 8,536.30
	Maintenance	\$ 5,202.00
	Technology	\$ 4,368.99
	Gifts	\$ 190.00
	Copier Lease	\$ 1,399.40
	Staff/Trustee Education	\$ 734.99
	Miscellaneous	\$ 1,362.21
	<b>Total Expenses</b>	<b>\$ 66,908.36</b>
Balance on hand December 31, 2017		<b>\$ 4,688.54</b>

### LIBRARY TRUST FUNDS

	<u>12/31/16</u>	<u>12/31/17</u>
Jean Bradford Page Fund	\$ 26,605.59	\$ 30,167.44
Bean Reading Room Fund	\$ 10,367.44	\$ 11,754.07
Wetherell Fund	\$819,228.09	\$890,893.41
Harrison Tweed Blaine Fund	\$ 2,653.98	\$ 3,008.95
Marian Houghton Fund	\$ 5,004.21	\$ 5,718.86
Cutter Fund	\$ 97,666.23	\$ 110,728.92

## REPORT OF THE MEETINGHOUSE COMMITTEE



THE MEETINGHOUSE COMMITTEE advises the Town on matters pertaining to the use and maintenance of Jaffrey's historic Meetinghouse.

The Meetinghouse served as a venue for many events in 2017: Amos Fortune Forum (seven lectures), two Electric Earth concerts, a dance performance, Conant High School's 25th annual Shakespeare Festival, 101st annual First Church Fair, a Rotary Camp Quest visit and three weddings. The Meetinghouse was also the scene of numerous other meetings, school group visits, and gatherings between May and October. The Committee, along with the Jaffrey Historical Society, the Village Improvement Society and the Historic District Commission, co-sponsored the 17th annual reading of *The Declaration of Independence* on the Fourth of July. The Meetinghouse was again full and the 39 volunteer readers did a marvelous job. All are invited to attend and participate.

The Committee made thorough inspections of the Meetinghouse in April and November. Between these inspections a variety of projects were undertaken, sometimes by members of the Committee and at other times by volunteers, contractors or Town staff (primarily Glenn Ruschioni): Inspection and servicing of the Town clock (overseen by Kevin Sterling and Dick Boutwell and with the professional involvement of D'Avanza Clock Repair of Goffstown); annual testing of the fire alarm system by Monadnock Security and the fire extinguishers by Guyette Fire Protection; and the usual touch-up painting.

Other than this there were no major projects in 2017. The South and East facades are due for painting in 2018, this work have been delayed because of the roof replacement project.

Much attention during the past year was focused on replacing the wood shingle roof which had reached the end of its useful life. Leaks had occurred on the south side and have caused a certain amount of damage. The Town retained Catlin + Petrovick, architects of Keene, to assist in the process, prepare specifications, participate with the Town in the bidding process and oversee the work. The total project cost stands at \$81,729. The Town was fortunate in receiving both a LCHIP (NH Land & Community Heritage Investment Program) grant for one half of the project cost as well as a Mooseplate grant for \$10,000, not to mention donations totaling \$21,994 from the Amos Fortune Forum, Bean Family Foundation, Jaffrey Center Village Improvement Society, Jaffrey Historical Society, Jaffrey Historic District Commission Trust, Meetinghouse Trust Fund, Terra Nova Trust and an anonymous gift. The remaining necessary funds—yet to be determined but likely under \$5,000—will come from the Municipal Buildings Trust Fund. Additional information may be found at <http://www.rs41.org/Meetinghouse/roof.htm>

The balance of the Meetinghouse Trust Fund at the start of the year was \$10,028.93. During 2017 rental fees for the use of the Meetinghouse totaled \$2,825. At last year's Town Meeting, \$1,000 was added to the fund. Expenditures from the trust fund totaled \$5,000 for the roof replacement. At the end of the year the balance of the Meetinghouse Trust Fund was \$13,494.09.

For the twelfth year a Christmas tree was installed on the Common and a lighting ceremony with caroling was held on December 4th. Organized by the Village Improvement Society. As always, candles are set in the south windows of the Meetinghouse for the holiday season and remain lighted well into January.

The Meetinghouse has its own webpage, hosted on the Town's website at <http://townofjaffrey.com>. Go to > Boards & Committees > Meetinghouse Committee. Here you

will find, among other things, historical and financial information, photographs, the current and past schedules of events, and the application and guidelines for use.

The Committee would like to thank Judy Zola, Town Administrative Assistant, for her supportive and professional attention to Meetinghouse matters particularly in scheduling and overseeing applications for use.

The calendar for next season is beginning to fill. Most events benefit the Town through rental fees.

Respectfully submitted,

Janet S. Grant

James Moore

Robert B. Stephenson

## MONADNOCK ADVISORY COMMISSION

The Monadnock Advisory Commission was created by State statute and is charged to advise and guide the Department of Resources and Economic Development on the managed lands on Monadnock, Gap and Little Monadnock Mountains. State law allows the Commission to accept tax deductible donations. MAC funds are a primary source for search and rescue supplies and equipment.

Members of the Commission include two representatives from each of the towns these mountains are part of, the Monadnock State Park manager, the commissioner of DRED (Department of Resources and Economic Development), and the Director of Parks. Other members and guests include representatives from the State agencies represented above, as well as the NH Division of Forests and Lands, SPNHF (Society for the Protection of New Hampshire Forests), Antioch University MERE (Monadnock Ecological Research and Education) Project, and Monadnock State Park volunteer coordinator.

The commission met three times in 2017. The two regular Spring and Fall meetings include voting on any expenditures, hearing reports from the various agencies in attendance, and reviewing and discussing recommendations and new business. In addition to the regular meetings, a third meeting was called in May in order to focus on reviewing the Monadnock State Park Master Plan, which was last adopted in 2003 and needs updating to reflect current needs and pressures on the State Park.

Day use of the State Park facilities in 2017 was slightly down from 2016, in part due to inclement weather during what are usually peak usage times. However, significant upgrades are needed at the State Park Headquarters in order to adequately serve and process the visitors to that site. Much of the meeting time this year was devoted to developing the most effective plans to address these needs, which include expanding the capacity of the bathhouses, the function and placement of the visitors center, and a better placement of the tollhouse and improving the traffic flow. Plans for those upgrades are being developed.

Much work is done each year to maintain and improve the trails on the mountain, some by volunteer crews and some by hired professional crews. These improvements provide significant use and preservation benefits, but accomplish far less than the estimates of needed work. Capital budget requests continue to reflect these needs.

Much time and effort has been spent attempting to come to an understanding of what the effect would be of over-use of the mountain, and what steps and controls would be necessary to prevent that. While no definite conclusions have been made beyond steps already taken, this is a major consideration and responsibility of the Monadnock Advisory Commission.

### Monadnock Advisory Commission Members:

Ed Germain – Dublin

Sterling Abram – Dublin

Robin Blais - (Chair) – Fitzwilliam

Heil Lundquist - Fitzwilliam

Ann Royce – Jaffrey

John Smith – Jaffrey

Dan Rogalski – Marlborough

Polly Pattison – Marlborough

Donald Upton – Troy

Dave Adams – Troy

Peter Palmiotto – Antioch MERE

Phil Bryce – Director of Parks

Ken Desmaris – Forests and Lands

Carrie Deegan - SPNHF

Elizabeth Kintz – State Park Manager

Jeffrey Rose – DRED Commissioner

## PLANNING BOARD

Your Planning Board was busy throughout the year with 23 applications and a number of initiatives to move our community forward.

Update: The Board reviewed 6 Minor Subdivisions, 5 Technical Subdivisions, 9 Site Plans, held 2 Compliance Hearings and approved an Excavation application in 2016.

### Initiatives:

The Planning Board received a grant from the Southwest Region Planning Commission to proceed with adopting a Complete Streets Planning and Design Guideline. With considerable volunteer support this work was completed, adopted by the Planning Board and the Select Board by resolution.

The Board was asked to appoint a representative to the Jaffrey-Rindge Cooperative School District Apportionment Committee, in response to the School District vote to study alternative apportionment formulae. Laurel McKenzie offered to stand in.

In May, the Planning Board updated the design standards for managing storm-water on site plans and subdivisions. This change brings improved runoff volume and flow requirements as well as providing improvements for water quality.

Work continued on the Master Plan Update after Completing the Vision and Community Character Chapter last year, the Board took on the Population and Housing and Regional Context Chapters. These are currently in draft form, we anticipate a public hearing in early spring.

The Board also considered changes to the zoning ordinance, and on the recommendation of the subcommittee a modest expansion to the General Business District is proposed for approval at Town Meeting. This change expands the District along Main Street and Turnpike Road. On feedback from the public a new table of uses is proposed as a “business light” in order to protect the character of the neighborhoods. There were a number of additional map changes, mostly correcting district boundaries, aligning district with property lines and allowing the General Business District along Route 202 north.

The Board continues to support the Downtown Traffic Study for improvements to the Route 202/124 dogleg with participation on the Advisory Committee reviewing alternatives.

Erlene Lemire retired in October, after 14 years of service to the Town. On behalf of the

Board, we thank Erlene for all she has provided to the board over the years. With Erlene's departure, we welcomed Becky Newton as our new organizer in Chief. JoAnne Carr continues to do an excellent job in her thoughtful role as the Town's Planner. I know that I have found her to be a valuable resource for the town. In fact, our thanks go to all the dedicated Town employees who make the town run on a daily basis and provide us guidance in performing our roles effectively. It's up to us as residents to set the agenda, but I have found our Town staff to be friendly, responsive and genuinely interested in the best interests of our community.

Other than the change with Erlene, the Board has been stable through 2017, with only one departure. Rob Deschenes retired from the board this year, Patty Farmer moved from Alternate to Board Member to fill the opening. As of the date of this report, we are still seeking an alternate member to join our ranks. Please consider adding your voice to our group and working to steer our community forward into a bright future.

There are many important issues facing our community in the coming years. Changing demographics, the effect of technology on how we live, pressures to fund our schools – all have a direct bearing on how we plan for the future. One such program currently under development is the Downtown Traffic study. Of all the issues that we currently have on our plate, the possibility to re-invent our downtown, and through that provide an economic boost to our community is our most promising way forward. I encourage all residents of our community to take a positive, forward looking approach to considering the options and arriving at a great outcome.

The board enters the 2018 year energized and ready to work with our existing and future residents to build a better community. Thank you for the opportunity to serve.

Respectfully submitted,

Tim Gordon on behalf of the Planning Board

## SUPERVISORS OF THE CHECKLIST

The Supervisors of the Checklist are responsible for maintaining an accurate and current list of the voters in Jaffrey. We are elected for six year terms and report directly to the Secretary of State's Office. The state has established a state-wide electronic data base of voters and supervisors are responsible for maintaining the Jaffrey portion of this list by registering new voters and removing voters who have moved out of the town or have died. The Supervisors meet very regularly on a weekly or monthly basis to make corrections to the Checklist and add new registrations. In addition they have special sessions prior to elections to register new voters. Dates for these special sessions are listed on the Town of Jaffrey website. New voters may register to vote with the Town Clerk during normal business hours and may also register at the polls during town, state and general elections.

In addition to registering voters and maintaining the Checklist, the Supervisors attend all Town Meetings and the School Deliberative Sessions to provide oversight. We certify signatures on petitioned articles to the Town Warrant as well as certifying nominations for state and federal offices.

The table below shows the number of Jaffrey voters for the past three years:

	Voters	Dems	Reps	Undeclared	Libertarian
2015	3530	1019	1075	1436	
2016	4008	1201	1283	1524	
2017	3970	1183	1258	1528	1

The year 2018 will see local elections as well as state and federal elections. New voters may register to vote in these elections with proof of identity, citizenship and residence.

Respectfully submitted,

Carolyn D Garretson, Chair (2023)

Diane Schaumann (2019)

William Scholfield (2018)



#### **BOARD OF DIRECTORS**

Becky Hansen, President  
Melinda McCarthy, Vice-President  
Justin Lamb, Treasurer  
Kerry Alvarez, Secretary  
Eileen Beaven  
Ed Madigan  
Nancy Monette  
Cheryl Simmons

#### **EXECUTIVE DIRECTOR**

Stephanie Niemela

#### **DESIGN COMMITTEE**

Gail Therriault, Chair  
Pam Armstrong  
Jean Balfour  
Cindy Foley  
Fran McBride  
Melinda McCarthy  
Rob Stephenson  
Shannon Tremblay  
Kathy Weibel

#### **EVENT COMMITTEE**

Cheryl Simmons, Chair  
Kerry Alvarez  
Eileen Beaven  
Becky Hansen  
Justin Lamb  
Cathrine LeBlanc  
Anne Marie Given

TEAM Jaffrey  
28 Main Street, Rear  
PO Box 116  
Jaffrey NH 03452

[www.teamjaffrey.org](http://www.teamjaffrey.org)  
[teamjaffrey@myfairpoint.net](mailto:teamjaffrey@myfairpoint.net)  
(603)532-7168

TEAM Jaffrey is an independent  
501 (c)3 nonprofit organization. All  
donations are tax deductible.

Tax ID: 02- 0506253

January 2018

As we start a new year, we at TEAM Jaffrey look back on the accomplishments and growth of 2017. With continued support from our friends, associates, and residents, we have kept our mission statement in focus as we planned our events, decorated the town, and continued to build partnerships with our businesses and organizations, to enhance, revitalize, and improve downtown Jaffrey.

2017 brought many successes:

- We improved our Farmer's Market on the Common by giving it its own day and attention, adding Lil Sprouts Kids Klub to encourage our young residents to learn about agriculture, planting, shopping locally and supporting our local farmers.
- We continued with *RiverFest*, *Scarecrows on the Common*, our signature event, and we added a second year to our popular *Breakfast with Superheroes* and *Spaghetti with Santa*. We sustained our yearly *Town Wide Clean Up*, *Downtown Plantings*, *Summer Concert Series*, and *Trick or Treat on the Town* with over 45 businesses and organizations participating. Our holiday season brought uniformity to our downtown with our Design Team's, *Wreath Sales* and our *Holiday Decorating Contest*, produced one of our best participation from our town's businesses with 25 decorating for the Judge's and People's Choice Awards. 2017 Judge's Award went to Christine Givens of Givey's Barber Shop and for People's Choice, our 2017 winner was, USA Karate.
- New to our menu in 2017, we added a *Paint & Sip*, *The Teal Pumpkin Project*, *Fall Dress Up*, became a contributing founder of *Welcome to Jaffrey Committee*, developed a more media savvy campaign with an updated website and Facebook page, and on November 3<sup>rd</sup>, we revealed our new logo! We had a very busy and successful year!





TEAM Jaffrey remains a proud member of the National Main Street Program, which encourages a mix of funding sources including municipal support, event income, as well as corporate and community donors. With this backing we will continue to advance our goals in 2018:

- Pilot Franklin Pierce Internship Program
- Form a Youth Advisory Board to encourage our younger generation to be more involved in town through volunteering
- Prospective New Events
- Continue to improve and enhance our annual projects
- Encourage new business on Main Street and continue to support our existing owners

Again, we would like to thank all our donors, volunteers, friends, the residents of Jaffrey, as well as our Town partners, for the on-going support and generosity we have received year after year. We will continue to evolve, improve and work hard to bring focus to our downtown and stay the course of making Jaffrey the best it can be.



# JRMA

*Jaffrey - Rindge Memorial Ambulance Inc.*

Emergency medical response and transport in the Town of Jaffrey is served by Jaffrey-Rindge Memorial Ambulance. We are a dedicated 27-person service comprised of per-diem and on-call staff administered by 3 Supervisors and a Board of Directors. We operate two fully equipped, advanced life support ambulances from our Main Street station.

We currently have three Paramedics, seven Advanced EMTs, and eleven EMTs. Two providers are on duty at the station from 6 a.m. until 6 p.m. ready to respond immediately to any medical or trauma call. New this year, we added weekend daytime station duty to expand our immediate response to 7 days a week. From 6 p.m. until 6 a.m. providers are on call and turn out from home. All field personnel are dedicated and licensed providers who stand ready to assist with all emergency medical situations.

In December we purchased a new ambulance, trading in our 12 year old vehicle. We also upgraded our ambulance stretcher to a power lift version, saving the backs of our providers. With upgrades in communications, telemetry, and medication delivery we are able to transport critical cardiac patients directly to Manchester for faster intervention.

Jaffrey-Rindge Memorial Ambulance responded to an average of 90 emergency calls a month and served about 1,000 patients, reflecting a 10% increase in volume this year. We are able to bill Medicare and insurance companies only when a patient is transported to a hospital. Consequently we rely on other sources of revenue such as town subsidies, fund raisers, and donations to meet our expenses. Replacing or maintaining vehicles and equipment, expanding technology, the costs of training, insurance, and a modest payroll require a worthy budget. Our mission is to maintain the high quality of service we currently provide in Jaffrey and to remain on the leading edge of best practice in the field of emergency medical care.

We thank the Jaffrey and Rindge Fire Departments and Police Departments for their cooperation and assistance. We are most appreciative of the support we receive from the Selectmen and particularly the townspeople who value and contribute to JRMA. We remain at your service.

Board of Directors: Sam Lafortune, President  
Richard Stein, Vice President  
Lisa Birge, Treasurer  
Nancy Bennett, Secretary  
David Hedman  
Bruce Hill

# **JAFFREY RINDGE MEMORIAL AMBULANCE**

## **BOARD OF DIRECTORS**

Sam Lafortune – President  
Nancy Bennett  
Lisa Birge  
Pat Harris  
David Hedman  
Bruce Hill  
Richard Stein

## **PARAMEDICS**

John Fahey  
Tim Quinn  
Brandon West

## **ADVANCED EMERGENCY MEDICAL TECHNICIANS**

Bethany Bayuk  
Mary Call  
Mary Fish  
Robert Hunt  
Sherry Miller  
Ann Marie Nantel  
Deb Shelley

## **EMERGENCY MEDICAL TECHNICIANS**

John Baird  
Nate Baldwin  
Lurene Bell  
Joni Bergeron  
Joseph Hetu  
Bernandine Jones  
Clayton Lampinen  
Chris Sasner  
Andrew Teixeira  
Derrek Trempe  
Lisa Wilkinson

JRMA OVERALL STATS 2017

	JAN	FEB	MAR	APR	MAY	JUNE	JULY	AUG	SEPT	OCT	NOV	DEC	TOTAL
Jaffrey	76	36	66	63	48	59	47	57	45	45	62	56	660
Rindge	33	28	28	26	26	40	36	33	32	25	30	32	369
FPU	5	5	2	4	3	0	0	1	15	6	3	1	45
Mutual Aid	2	0	0	2	0	1	0	0	0	1	3	1	10
Abdominal pain	4	1	2	7	4	3	1	3	2	1	4	3	35
Allergic reaction	0	0	1	1	0	1	2	0	0	0	0	1	6
Assault	0	0	1	1	0	1	2	3	2	0	0	0	10
Behavioral	6	3	6	2	3	3	3	6	3	7	7	8	57
Breathing diff.	6	4	9	15	3	7	9	5	10	10	17	10	105
Cardiac arrest	1	0	0	0	1	0	2	2	0	0	0	0	6
Chest pain	10	5	8	3	5	6	4	5	5	3	2	3	59
CVA/TIA	3	1	5	1	1	1	1	0	2	1	3	0	19
Details	0	0	0	0	0	0	0	0	0	0	0	0	0
Diabetic Emerg.	1	1	4	3	2	2	4	1	4	2	3	0	27
DOA- no transport	1	0	1	2	0	1	1	0	0	2	1	0	9
Emergency trans.	0	0	0	0	0	0	0	0	0	0	0	0	0
Environ emergency	0	0	0	0	0	0	0	0	0	0	0	0	0
Hemorrhage	3	1	1	2	0	1	3	2	1	2	1	0	17
Injury/pain	14	8	10	15	16	15	8	21	18	10	10	10	155
MVC	15	4	9	7	6	5	7	11	4	7	5	14	94
Non-emerg. Trans	0	0	0	0	0	0	0	0	0	0	0	0	0
Ob/gyn	0	0	0	0	0	1	1	0	0	0	0	0	2
Overdose	3	1	3	1	2	4	2	1	2	3	2	0	24
Public Assist	5	6	3	2	4	9	9	0	5	5	5	3	56
Seizures	3	2	0	5	0	6	1	5	2	2	2	4	32
Sick/other	31	27	28	22	24	29	15	20	29	14	33	29	301
Standby by (fire)	3	1	2	0	1	1	1	2	0	1	1	2	15
Standby (other)	1	1	0	0	0	0	1	0	0	3	0	1	7
Trauma	6	3	3	6	5	4	6	4	3	4	2	2	48
Total 2017 calls	116	69	96	95	77	100	83	91	92	77	98	90	1084
Total 2016 calls	72	103	78	95	108	78	103	101	100	75	70	68	1051
Cancelled	10	4	6	5	6	8	3	6	10	4	4	6	72
False call	1	0	3	2	1	0	0	4	2	2	2	1	18
No trans-DOA	1	0	1	2	0	1	1	0	0	2	1	0	9
No trans-refusal	11	15	15	15	16	17	11	19	18	23	17	32	209
Total 2017 hours	364	238	321	329	223	330	267	258	311	206	303	265	3415
Total 2016 hours	284	367	285	329	352	258	334	344	312	251	292	381	3789
Medic intercept (JRMA)	12	4	6	12	1	15	8	7	3	3	9	6	86
Medic intercept (MUT AID)	3	0	1	1	1	2	2	2	0	1	2	3	18
Total # of hours for ambulance calls: 3,415													
Estimated # of hours for training/ schooling/continuing education: 1,157													
Total # of hours for 2017: 4,572													
Total # of patients served:	102	63	82	86	69	90	77	79	80	71	96	87	982



*In December we purchased a new ambulance, trading in our 12 year old vehicle.*

## ZONING BOARD OF ADJUSTMENT

In 2017 the Board of Adjustment heard 31 requests resulting in the following decisions:

	Granted	Denied	Withdrawn	Not Heard
Administrative Appeal	0	0	1	0
Equitable Waiver	1	0	0	0
Special Exception	4	0	1	0
Variance	22	0	1	0
Rehearing	1	0	0	0

Respectfully submitted,

Lee A. Sawyer, Chairman

### Joint Loss Management Committee (Safety Committee)

The purpose of the Joint Loss Management Committee (JLMC) is to conduct research, develop recommendations, and study and review matters pertaining to occupational safety and health within the Town of Jaffrey.

The JLMC consists of ten (10) members who are employees of the Town of Jaffrey and the membership consists of both management and staff personnel and is representative of the major work activities (departments).

The JLMC holds regularly scheduled meetings on the first Thursday of the month, quarterly during the following months: March, June, September and December and will hold special meetings whenever necessary.

Agendas are distributed and posted and the JLMC maintains written minutes of each meeting which are posted, made available to all town employees and retained. Additionally, the JLMC conducts safety inspections of all town buildings and promotes training for all employees whether job specific or applicable to all the town's employees.

The duties of the JLMC are generally consistent with the New Hampshire Department of Labor's Rules and Regulations.

During 2017, the Town of Jaffrey experienced no lost-time injuries. As a result of the efforts of the committee and all town employees, Jaffrey was recognized by Primex (workmen's comp and property & liability insurer) and will receive reductions in insurance premiums beginning in 2018.

### Joint Loss Management Committee

Doug Starr, Chairman (DPW )

Andy Baranowski (Water Dept. & Fire Dept.)

Jason Beckwith (Sewer / Suez)

Janet Chalke (Transfer Station)

Andrea Connolly (Library)

David Kemp (Highway Dept.)

Dana Kurylo (Recreation Dept.)

Bill Oswalt (Police Dept.)

Dawn Oswalt (Town Office)

Glenn Ruschioni (Building Maintenance)

Jon Frederick (Town Manager/Ex-Officio)

David Chamberlain (Fire Chief/EM Director/Ex-Officio))

Phil St. Cyr (Advisor/Primex)





# STAFF REPORTS



## TOWN MANAGER

I am pleased to submit my first annual report for the Town of Jaffrey. My service began on March 6, 2017 and Lynette and I were fortunate to move into our home in Jaffrey by early May. We have enjoyed living in Jaffrey and working with our new community.

The Town saw quite a few personnel changes in 2017. Congratulations to Erlene Brayall, Scott Stevens and Howard Eaves on their retirements – we wish you the best of luck! The Town Office added part-time Finance Assistant Kelly Sawtelle and part-time Assistant Municipal Clerk Judy Roberts this summer. The Police Department hired Patrol Officer Brian Riley and Lieutenant Todd Muilenberg, while the Highway Department hired Jeff Wright. Finally, Becky Newton was hired as the new Property Clerk and the first face you see inside the Town Office. Welcome to you all.

The Town Office underwent some interior and social media changes this year. The Clerk/Tax Collector's counter received a facelift and consolidated into one service area to improve customer service. Additionally, flooring was replaced in the lobby, in property records and on the second floor to improve appearances. Behind the scenes, we are now operating public meetings on Livestream to facilitate transparency and afford residents a chance to see our meetings live from home or later via archives. The Town's website underwent an upgrade in cooperation with the Library – visit us at [www.townofjaffrey.com](http://www.townofjaffrey.com). Finally, the Town is on Facebook to serve as an official public notification page. Thank you for your patience while we were under physical and virtual construction.

A couple of key issues were on the forefront for Jaffrey in 2017 that will continue to impact us in years to come. First, the Route 202 improvement project entered the advisory committee phase and the opportunity for public participation will continue. Second, the Jaffrey-Rindge School Board placed an article on their warrant changing the apportionment formula to 100% average daily membership – a total shift in excess of \$1M onto the taxpayers of Jaffrey. The vote on this article will be March 13<sup>th</sup> on town election day. Citizen involvement makes our communities stronger and I encourage you all to participate in these important processes and decisions.

In closing, I would like to express my gratitude to the Town's staff for enduring the Town Manager transition and for their patience with me as I learn the Town's processes.

Respectfully submitted,



Jon R. Frederick  
Town Manager



Town Manager Jon Frederick, Administrative Assistant Judy Zola

## REPORT OF THE BUILDING INSPECTOR

### 2017 Quarterly Reports

Building permits issued during 2017 categorized as follows:

	1 <sup>st</sup> Qtr	2 <sup>nd</sup> Qtr	3 <sup>rd</sup> Qtr	4 <sup>th</sup> Qtr	Total
<b>Residential</b>					
Additions		4	3	3	10
Barns			2	1	3
Decks/Porches	1	6	5	1	13
Demolition		1	2		3
Garages	1		3		4
Houses		4	3	1	8
Mobile Homes					
Pools	1	3			4
Remodeling/Dormers	7	6	8	9	30
Sheds/Outbuilding	1	1	2	2	6
Elec / Plumbing / Mech	15	29	26	25	95
Solar		3	2		5
<b>Subtotal</b>	<b>26</b>	<b>57</b>	<b>56</b>	<b>42</b>	<b>181</b>
<b>Industrial/Commercial</b>					
Apartments/Condominiums		1		1	2
Additions		1			1
Accessory Buildings	1		2		3
Buildings				1	1
Demolition	1			1	2
Remodeling	1	7	4	10	22
Structures				1	1
Elec / Plumbing / Mech	6	8	10	10	34
<b>Subtotal</b>	<b>9</b>	<b>17</b>	<b>16</b>	<b>24</b>	<b>66</b>
<b>Total</b>	<b>32</b>	<b>74</b>	<b>72</b>	<b>66</b>	<b>247</b>

2017 Permits Issued 247

2016 Permits issued 191

2015 Permits issued 122

2014 Permits issued 134

2013 Permits issued 126



## TOWN OF JAFFREY FIRE DEPARTMENT

The Jaffrey Fire Department responded to **360 Calls for Service in 2017**. **EMS Medical / Ambulance Assist** top the list for calls for service followed by **Automatic Alarm Activations, Motor Vehicle Accidents, Mutual Aid to Surrounding Communities and Investigations**.

The year 2017 had an increase of 8 calls for service over the calls for service in 2016.

<b>Assist Ambulance / EMS Incident</b>	<b>87</b>	<b>24.16%</b>
<b>Automatic Alarm Activation</b>	<b>59</b>	<b>16.38%</b>
<b>Motor Vehicle Accidents</b>	<b>56</b>	<b>15.56%</b>
<b>Mutual Aid to Surrounding Communities</b>	<b>51</b>	<b>14.16%</b>
<b>Investigation</b>	<b>45</b>	<b>12.50%</b>
Service Call	14	3.88%
Carbon Monoxide Investigations	11	3.06%
Structure Fires	8	2.22%
Non-Structure Fires	6	1.66%
Assistance Police or Another Agency	5	1.38%
Illegal Burn Investigations	4	1.12%
Hazmat	3	0.84%
Motor Vehicle Fire	3	0.84%
Brush Fire	3	0.84%
Landing Zone Set-ups	2	0.56%
Rescue (non-medical)	2	0.56%
Chimney Fires	1	0.28%
<b>2017 Total Calls for Service</b>	<b>360</b>	<b>100.00%</b>

The 2017 calls for service percentage by day of the week were fairly even with **19%** of the calls occurring on Saturdays followed closely by **17%** on Wednesdays, Tuesdays **16%**, Sundays **15%**, Mondays and Fridays **12%**, and Thursdays **9%**.

The Fire Department ended 2017 with a staff of twenty-four (24) that included the Fire Chief, Assistant Fire Chief, two (2) Captains, three (3) Lieutenants and seventeen (17) Call Firefighters. The department currently has fifteen (15) Certified Firefighter II Firefighters, four (4) Certified Firefighter I Firefighters, three (3) Probationary SCBA/PPE Firefighters and two (2) Youth Firefighters. Fifteen (15) of the Firefighters are Certified Emergency Medical Technicians (EMT).



## TOWN OF JAFFREY FIRE DEPARTMENT

Two of our Firefighters returned home from serving our county on active military duty. We would like to take this time to thank Greg Beals and Clayton Lampinen for their service as well as our Retired Firefighters, Family Members of our Department and all the Men and Women that have served or are actively serving our Country in the Military.

All apparatus / vehicles are currently in good condition. Continued maintenance and care along with annual maintenance and required testing should allow for the apparatus / vehicles to remain on track for the years of service as estimated in the Apparatus Replacement Schedule for the Capital Improvement Plan. We have submitted a proposal for the replacement of the fire department boat on 2018 Town Meeting Warrant and ask for support to approve the use of funds from the Fire Department Capital Reserve Fund to make this purchase. The firefighters continued to train weekly, monthly and throughout the year as well as conducted weekly equipment and apparatus checks. The trainings, equipment and apparatus checks will continue to be a priority which allows the equipment and apparatus to remain in response ready status and for the firefighters to be prepared to respond to calls for service in a safe, timely manner and to the best of the department's ability.



Jaffrey Fire Department Frontline Apparatus May 2017



## TOWN OF JAFFREY FIRE DEPARTMENT

In response to the challenge of recruiting new call firefighters for the fire department we initiated the First Jaffrey Fire Department Recruit School in September. The recruit school was a four-week program designed to allow people a chance to voluntarily sign for the program to learn about what it takes to be a call firefighter. The recruit school program was put together by Lt. Ray Turilli and with the help of a few of the firefighters the recruit candidates were given class room instruction, quizzes and practical evolutions. At the end of the four weeks the recruits were given a final written exam as well as a practical exam in our training building.

As an additional effort to address the recruitment of new call firefighters we also created a program to encourage the involvement of 16 and 17-year-old high school youth through a Youth Firefighter Member Program. The drive behind the Youth Member Program is to provide an opportunity to encourage and have youth become interested in the field of firefighting, rescue and emergency services, as well as training and educational mechanisms to prepare them as a youth firefighter for future advancement to a call firefighter when they turn 18 years old. I am happy to announce and would like to congratulate Stephen Turilli and Nicholas Bergeron for attending and graduating from the First Jaffrey Fire Department Recruit School. Not only were Stephen and Nicholas the first ones to attend and graduate the recruit school but they are also the first Youth Firefighters Members to be hired by the Jaffrey Fire Department.



Youth Firefighters Stephen Turilli and Nicholas Bergeron



## TOWN OF JAFFREY FIRE DEPARTMENT

As part of the Youth Firefighter Program we are working closely with the Conant High School in supporting the Firefighter I (FF I) and EMT Course offered to high school Juniors and Senior students through the Applied Technology Program at Conval High School as this program would allow the youth firefighters during their junior and senior year at Conant to take a FF I Class and EMT class as part of their normal high school classes. Successful completion of this high school program would allow the student to take an exam and practical to receive their Firefighter I Certification and be promoted from a youth firefighter to a call firefighter when they turn 18 years old. New ideas and a creative plan of action need to continue to be a priority to resolve the shortage of firefighters and future needs of the fire department.

With today's modern building construction, furnishing materials, plastic, electronics, chemicals and fabric materials firefighters are exposed to dangers contaminates during a fire incident which created a need to have showering facilities for the firefighters to decontaminate before returning home or back to work. A discussion and a plan needs to be drafted to resolve the lack of showering facilities at the fire station. Part of this discussion and plan should be what are the immediate and long-term building and facility needs for the fire department. The Fire Department will be asking the Town Manager and Select Board for permission to start looking at ways to fund this future project so that we can correct and solve immediate and future issue while also looking at ways to lessen the financial impact on the Town but keeping firefighters health and wellness the number one priority.

Smoke alarms save lives and when properly installed and maintained play a vital role in reducing fire deaths and injuries. If there is a fire in your home, smoke spreads fast and you need smoke alarms to give you time to get out. Here is some important information you need to know and do:

- A closed door may slow the spread of smoke, heat and fire.
- Install smoke alarms in every sleeping room and outside each separate sleeping area. Install alarms on every level of the home.
- Smoke alarms should be interconnected. When one sounds, they all sound.
- Large homes may need extra smoke alarms.
- Test your smoke alarms at least once a month.
- There are two kinds of alarms. Ionization smoke alarms are quicker to warn about flaming fires. Photoelectric alarms are quicker to warn about smoldering fires. It is best to use of both types of alarms in the home.
- When a smoke alarm sounds, get outside and stay outside.
- Replace all smoke alarms in your home every 10 years.



## TOWN OF JAFFREY FIRE DEPARTMENT

Carbon Monoxide (CO) Alarms are just as important as smoke alarms. Here is some important information you need to know and do:

- CO alarms should be installed in a central location outside each sleeping area and on every level of the home and in other locations where required by applicable laws, codes or standards.
- For the best protection, interconnect all CO alarms throughout the home. When one sounds, they all sound.
- Follow the manufacturer's instructions for placement and mounting height.
- Choose a CO alarm that has the label of a recognized testing laboratory.
- Test CO alarms at least once a month; replace them according to the manufacturer's instructions.
- If the audible trouble signal sounds, check for low batteries. If the battery is low, replace it. If it still sounds, call the fire department.
- If the CO alarm sounds, immediately move to a fresh air location outdoors or by an open window or door. Make sure everyone inside the home is accounted for. Call for help from a fresh air location and stay there until emergency personnel declare that it is safe to re-enter the home.
- If you need to warm a vehicle, remove it from the garage immediately after starting it. Do not run a vehicle or other fueled engine or motor indoors, even if garage doors are open. Make sure the exhaust pipe of a running vehicle is not covered with snow.
- During and after a snowstorm, make sure vents for the dryer, furnace, stove, and fireplace are clear of snow build-up.
- A generator should be used in a well-ventilated location outdoors away from windows, doors and vent openings.
- Gas or charcoal grills can produce CO — only use outside

It is very important to make sure you don't hesitate to call the fire department by dialing 911 if you see fire, smell smoke or have other indicators that you may have a fire or other emergency. Several times this past year we had incidents where people hesitated to dial 911 or they call the fire department non-emergency number which delayed the notification of the fire department and delayed the response of the fire department. If you have any doubt dial 911.

Equally important to all the tips we have listed is making sure that your home or business is identified with the correct address number and the address number is posted. Address numbers shall contrast with the background, be a minimum of four (4) inches in height with a ½ inch





## TOWN OF JAFFREY FIRE DEPARTMENT

minimum brush stroke width and be plainly visible from the road fronting the property. When the address can't be viewed from the public way, a post, mailbox or other sign shall be used to identify the structure. Address numbers that are installed on a post, mailboxes or sign shall have numbers installed so that the number can be read from either travel direction on the road or street.

The level of service provided by the fire department, the facilities, apparatus, equipment, tools, funding and support provided are made possible by the dedicated firefighters, their families, the retired firefighters, the Jaffrey Firefighters Company Inc., the FAST Squad, local businesses, citizens, taxpayers and all of the fire departments in the area that helped us in a time of need. We thank you for your continued support and assistance.

Anyone that is interested in becoming a call firefighter or has ideas as to how to help resolve our staffing problems should contact the Fire Chief at the fire station 532-8377, by email [firechief@townofjaffrey.com](mailto:firechief@townofjaffrey.com) or visit the fire departments website [www.jaffreyfire.org](http://www.jaffreyfire.org) for information on joining the fire department.

Respectfully submitted

David M. Chamberlain, Fire Chief

Keith A. Dupuis, Assistant Fire Chief



December 25, 2017 Christmas Morning after Automatic Alarm at Jaffrey Grade School

## LIBRARY DIRECTOR'S REPORT

Jaffrey Public Library experienced transformational growth in 2017. With a renewed commitment to our mission to promote literacy in all its forms, the Library has become a 21st century center for learning and information access, and the public has responded with a dramatic increase in usage of library services.

This year alone, we registered 345 new library users, bringing the total number of active library accounts to 3,740. In 2017, we documented 35,686 visits to the library, up from approximately 20,000 visits in 2016. Circulation, the number of materials checked out from the library, also showed a pronounced increase with 46,634 items checked out in 2017. Our Summer Reading program boasted 320 participants, more than double last year's participation. This year, 5,770 adults and children attended Library programs.

The Library's collection is strong and varied with physical holdings numbering 35,959 and shared digital holdings (eBooks and downloadable audiobooks available through the state consortium) at 37,734. In 2017, we added 1,908 new titles to our physical collection, of which 731 (valued over \$17,000) were funded by grant programs and donations, at no cost to taxpayers. 4,358 items were withdrawn from the collection as part of a comprehensive collection development and maintenance plan, according to professional standards. Many of these withdrawn items were duplicate titles that we were able to donate to smaller libraries, the Cheshire County Jail or NH Department of Corrections. This number also includes the deletion of titles from our system that had long since been lost or withdrawn in previous years but not recorded.

To augment these traditional holdings, the Library added new electronic resources, available 24/7 to cardholders, in the form of databases for job searching, career planning, education, and language learning. These are in addition to our online genealogical resources and research databases. As we expanded the availability of professional staff, we also witnessed a marked increase in the number of reference and technology questions answered by staff. In 2017, we answered 6,785 reference questions and provided technology assistance on 1,396 occasions.

This year also saw a space redesign that moved Children's services to the Main Floor of the library to create family-friendly inter-generational spaces and expand Ground Floor meeting spaces. A former staff work room was adapted to be a Learning Lab for children, complete with 3D printer. Public computer workstations were reconfigured to provide a quiet computer space in the Wetherell Room. The top floor of the Library was renovated and reopened to the public this fall as a quiet History Floor. A new partnership with the Jaffrey Historical Society and the participation of a new team of library volunteers will help to showcase the town's rich history through exhibits and programs on the History Floor, in a space that had until now, been unavailable to the general public. The space redesign, dubbed the Big Shift, was funded by private donors and trust funds managed by the Library Board of Trustees, at no cost to taxpayers.

Since the return of Saturday hours last Spring, we have provided the community with individualized service six days a week. We look forward to serving you in 2018.

Respectfully submitted,  
Julie Perrin, MSLIS  
Library Director

## 2017 DEPARTMENT OF WELFARE

### ANNUAL EXPENSE BREAKDOWN

Rent/Mortgage/Security Deposits	\$42,356.23	Food	\$1,609.13
Homeless Shelters	\$41,490.00	Burials	\$5,000.00
Electricity	\$ 3,882.87	Office	\$ 323.22
Fuel Oil / Propane	\$ 344.85	Prescriptions	\$ 394.17

---

<b>TOTAL:</b>	<b>\$ 95,400.47</b>
---------------	---------------------

---

HELP IS HERE ....

- **Fuel & Electric** help, back rent, security deposits: Southwestern Community Services 352-7512
- **Medical assistance:** call your hospital for financial grants and medications programs
- **Food stamps, financial help, health insurance:** call NH Health & Human Services 357-3510
- **Mortgage:** Making Home Affordable Program or ask your lender for 'an internal modification'
- **Unemployed?** Apply to NH Employment for unemployment benefits
- Looking for a job? Register online: **NHWORKS.ORG** to search jobs statewide or call 357-1904
- If you are not getting child support, call **Child Support Services** 357-3510
- If you are **homeless** call: 211, Southwestern Community Services 352-7512, Shelter From The Storm 532-8222, and Monadnock Area Transitional ShelterS 924-5033
- If you have a **disability** but can still work, call Vocational Rehabilitation 357-0266
- Keep rent or mortgage payment down to **less than half of monthly income**, and pay it weekly
- Set up **monthly payment plans** with electric company, heating fuel supplier, doctor, and dentist
- **Use Savings or 401K** to pay living expenses (not credit cards) until your income increases
- **Cancel your voluntary deductions** out of your paycheck to increase your take home pay
- If you have a home phone *and* cell phone, **cancel one** to reduce telephone expenses
- **Cancel cable TV** (try NetFlix or Amazon at much lower monthly or yearly rates)
- Internet is **FREE at the Library** and can save you \$600+ a year in internet costs
- **Lower a car payment** by refinancing the loan and extending the repayment term
- **Lower car insurance:** get a quote at [www.insure.com](http://www.insure.com) or Commerce Insurance
- **Put college loans into deferment** or forbearance for up to 6 months
- **Cut up credit cards** (keep 1 with limit of \$500). Get one low payment –

Respectfully Submitted,

*Mary Drew*

Mary Drew, Director of Welfare Administration

## POLICE DEPARTMENT

I brought it on myself when, in last year's annual report, I bragged a bit about having been at full staffing levels for 3 years and the benefits to the town resulting from that condition. The ink hadn't dried on that report when I learned that Lieutenant Choate and Detective Hileman were retiring from full time law enforcement to pursue civilian business career opportunities. The substantial impact on our schedule was lessened somewhat as each of them agreed to continue working for our department on a part-time basis as we began the work of backfilling their open positions.

Later in the year Sergeant Stevens announced that he was also retiring after serving the town of Jaffrey for over 28 years.

Finally, Crossing Guard Paul St. Pierre decided that it was time for him to give up crossing guard duties and enjoy his retirement by spending fewer days standing in the driving rain and blowing snow as he escorted Jaffrey's school kids across streets on their way to and from school each day.

These were all personnel with several years employment with the town and all held key specialized positions within the department. Change is inevitable. It's never pleasant to lose good people, but these departures came about for what I consider to be the "right" reasons. My sincere thanks and gratitude go to Sgt. Scott Stevens for his 28 years of police service, Lt. Terry Choate and Detective Joseph Hileman for their nearly 12 years each and Paul St. Pierre for his nearly 5 years of service as a crossing guard.

The happy ending, at least of this particular chapter, is that at the time of this report we have been successful in refilling all 3 of the full time officer positions. Better yet, all 3 positions were filled with "already certified" police officers saving the town multiple tens of thousands of dollars in training costs associated with hiring of uncertified people. This almost unheard of good fortune is due in large part to the support given to our department by this community. We welcome Lieutenant Todd Muilenberg, Officer Brian Riley and Officer Amanda Swanson to our ranks and look forward to receiving the benefit of their prior police experience.

It is the commitment of this department to honor the faith and support we receive from the community by providing professional level police services with the goal of maintaining the safe and welcoming environment the town enjoys. Please let me know if there is anything we can do for you in that regard.

Chief William Oswalt

**REPORT OF THE POLICE DEPARTMENT**

**INCIDENT-BASED STATISTICS**

Aggravated Assault	6
Arson	1
Bad Checks	1
Bomb Scare	3
Burglary/Breaking and Entering	10
Criminal Threatening	2
Curfew/Loitering	0
Disorderly Conduct	7
Driving under the Influence	34
Drugs/Narcotics Violations	82
Drunkenness	17
False Pretense/Swindle	5
Family Offenses (nonviolent)	1
Fondling	7
Incest	2
Intimidation	5
Kidnapping/Abduction	1
Larceny (Other)	17
Liquor Law Violations	25
Motor Vehicle Theft	0
Robbery	0
Runaway	4
Shoplifting	2
Simple Assault	28
Statutory Rape	2
Stolen Property Offenses	3
Theft from a Motor Vehicle	3
Theft from a Building	3
Traffic, Town By-Law Offenses	168
Trespass of Property	20
Vandalism	33
Weapon Law Violations	4
All Other Offenses	130
Total Pistol Permits Issued	53

**RESTRAINING ORDER STATISTICS**

Total Orders Issued	16
Total Orders Open	3
Total Orders Vacated	13
Total Orders Expired	0
Domestic Disturbance	52
Domestic Situation	50
Domestic Violence (Arrests)	13

**MOTOR VEHICLE ACCIDENTS**

Total accidents reported	174
Total accidents investigated	102

**CITATIONS ISSUED**

Citations	221
AVERAGE SPEED	52 mph
AVERAGE SPEED LIMIT	38 mph
AVERAGE OVER LIMIT	13 mph
Warnings	2,239
AVERAGE SPEED	49 mph
AVERAGE SPEED LIMIT	36 mph
AVERAGE OVER LIMIT	13 mph

**PARKING VIOLATIONS**

All Night (Winter Ban)	49
Blocking Driveway	0
Fire Lane	0
No Parking Area	13
Other	1
Overtime	0
Sidewalk	4
TOTAL TICKETS PAID	20
TOTAL TICKETS UNPAID	47

**CASE ACTIVITY STATISTIC TOTALS**

<b>Arrests (Total)</b>	<b>373</b>
Arrests (Juvenile)	39
Arrests (On View)	83
Arrests (Summons)	176
Arrests (By Warrant)	110
Offenses Committed	662
Open Warrants	13
Protective Custody	26
Felony Offenses	59

**OTHER CALLS FOR SERVICE**

Alarm Calls	199
Animal Complaints	186
911 Calls	43
Fingerprinting Requests	130

**TOTAL CALLS FOR SERVICE FOR YEAR 2017:**

**6,058**

# PROSECUTOR'S OFFICE

## Annual Report

In 2017, the Town of Jaffrey Police Department continued to be the agency that submitted the highest volume of cases to the Court for prosecution. Since the introduction of “felonies first” legislation in 2016, felony cases are submitted directly to the Superior Court. This has resulted in a slight drop in the number of cases going before the District Court. This year the Jaffrey Police Department submitted 59 felony cases directly to the Superior court for prosecution.

The decriminalization of marijuana in New Hampshire this past September has reduced the number of misdemeanor cases that we previously experienced however, the number of violations level offenses are consistent with the number of cases that we have had in the past. The legalization of recreational marijuana use in bordering states and the overall societal acceptance of its use has undoubtedly contributed to the frequency of Possession of Marijuana cases that we have handled. It is disturbing to see the amount of use / abuse of marijuana by our youth.

The most common types of cases that come before the court are: Drug and alcohol related DWI cases, simple assaults, domestic violence, trespass, suspended driver's licenses, and alcohol and traffic related offenses. Although it is not reflected in the number or types of arrests made, the opioid epidemic still maintains a presence in Jaffrey and the Monadnock Region.

In 2017, after 27 years on the bench, our Judge, the Hon. L. Phillips Runyon, III reached mandatory retirement age for judges and retired. He was a true gentleman in and out of the court room and a fair and open-minded jurist. He is greatly missed. As a result of his retirement, Judge Burke from the Keene Court and Judge Crocker of the Milford Court presided over our cases on an interim basis. Despite procedural differences, their years of experience on the bench and patience made for a seamless transition period. We will be assigned a new judge in 2018.

Once again, throughout this past year Administrative Office of the Courts has further reduced the number of scheduled court sessions and we're likely to have even deeper cuts for 2018. Compared to many years ago, this is only a fraction of the court sessions that we had which translates to having less court time to handle a higher caseload resulting in some longer court sessions and longer delays before case resolution.

It was also our pleasure in 2017 to host and take part in a Moot Court session for the Conant High School Criminal Justice Class. The session went well and we're hoping that it will be repeated in the future. We also had a Conant High School student intern work with us over the school's summer vacation. We also continued to enjoy the partnership that we've had with the Con-Val High School student intern program. However, the status of that program is now unknown based on the departure of their long-time coordinator Mary Lou O'Neil who also recently retired.

In cases where it is applicable we have had \$11,228.14 in restitution ordered to be paid to victims through the Court, Department of Corrections or through our office.

In 2017 we received revenue in the amount of \$350.00 through the collection of discovery fees.

The statistical breakdown is as follows and includes cases that are open, pending, or closed out in 2017.

<b><u>2014</u></b>	<b><u>2015</u></b>	<b><u>2016</u></b>	<b><u>2017</u></b>
599	682	583	536

Of the 536 cases, 25 were juvenile, 40 were motor vehicle, and 471 were adult criminal cases. In addition, there are 110 cases for which bench warrants have been issued that remain unresolved.

Respectfully submitted,  
Richard Carpenter, Jr.  
Lieutenant / Police Prosecutor  
Jaffrey Police Department

## REPORT OF THE PUBLIC WORKS DEPARTMENT

**Cemeteries/Parks and Commons Division:** In 2017, the Town performed 7 full-body and 10 cremation burials. The staff assisted and participated with the Cemetery Committee by attending regular meetings, work sessions and the annual cleanup. Annual cemetery cleanup day was performed in November which removed materials from gravesites in preparation for winter and those that do not comply with the regulations to improve the general appearance of the facilities. The Town continued contracting out landscaping maintenance activities to a private contractor. As a reminder to those who have loved ones buried in the cemeteries, artificial flowers are not permitted. These arrangements get entangled in the landscaping equipment and are a serious hazard to the workers. Grave owners and families are encouraged to visit the cemetery webpage on the Town of Jaffrey website to review the current cemetery regulations. Also included on the website is an inventory of interments within the Conant, Phillips-Heil, Old Burial Ground and Cutter Extension Cemeteries.

**Highway Division:** In 2017, the Highway Department reconstructed Cross Street and sections of Fitzwilliam Road, Great Road, Gilmore Pond Road, Old Sharon Road and Nutting Road. Pavement overlays were accomplished on a section of Amos Fortune Road, Bourgeois Street, Dionne Street, and Woodbound Road. Sidewalk resurfacing was accomplished on Cross Street and Goodnow Street. In the Fall, the Town received funding from the State which were required to be used for roads and subsequently overlay paving was accomplished on Hillcrest Road, Nelson Circle and Tyler Hill Road and an additional section of Fitzwilliam Road was reconstructed. Preventive maintenance crack-sealing of roadways was undertaken on Fitch Road, Lakewood, South Shore and Carmella Drives. Highway Crews performed winter and summer (seasonal) maintenance on over 64 miles of Town roads (including 20 miles of gravel road) and assisted other Departments throughout the year including the Water, Sewer, Recreation, Fire and Police Departments.

The Mechanic with assistance from Highway staff maintained and kept operational the Town's vehicles and in addition to maintaining highway department vehicles, over 240 hours of labor was expended maintaining Fire, Police, Water, Sewer, and Recreation Department vehicles and equipment.



**Wastewater Division:** In 2017, the wastewater treatment plant processed approximately 182,253,000 gallons (average 499,323 gallons per day) of wastewater from 825 connections. Suez Environmental is the contract operator of the sewer facilities including the wastewater treatment plant, Hadley Road pump station and head works, 5 sewer collection pump stations and approximately 20 miles of collection sewer. As part of their normal operations, 11 manholes were repaired. During 2017, there were 17 callouts for sewer related problems (blockages or overflows in the collection system) of which 4 were on the Town side.



The Town completed the eighth full year of operation of the advanced wastewater treatment plant and six full year of operation of the filtration system providing tertiary treatment both built to comply with NPDES requirements and an EPA Administrative Order to meet more stringent effluent standards.

Total residential septage waste received at the wastewater plant during 2017 was 2,296,625 gallons (equivalent to about 2,296 - 1,000 gallon residential septage holding tanks). Revenues to the Town from septage disposal totaled approximately \$188,570 for the year.

The septage receiving station upgrades to accommodate the volumes of septage that the facility is receiving is currently under design. The Department was able to secure USDA Rural Development funding for the project. The design is nearing 90% complete and it's anticipated that the project will be advertised for construction in 2018.

Total sludge processed at the wastewater plant in 2017, was 139.7 dry tons. The sludge was then transported to the Merrimack, NH wastewater plant composting facility where it was composted for beneficial reuse.

As reported last year, replacement of the River Street and Nelson Circle sewer pump stations were both substantially complete by the end of the 2016. During 2017 the projects "punch list" and additional site work was completed and the projects were closed out. The cost for these projects is aided by the State of New Hampshire CWSRF.



A project to begin decommissioning the old aeration lagoons was initiated in the Fall with the approval of NHDES. Lagoon #1 was dewatered and suitable fill that was made available as a result of a construction project at Millipore was begun to be placed in Lagoon #1 by the end of the year. Once completely filled the restored lagoons offer a future site for public benefit projects.

Finally, Suez' contract for operations of the wastewater facilities was extended for another 5 years following receipt of competitive proposals from Suez and Veolia. The department thanks former Board of Selectmen Chairman Don MacIssac and Planning Board Member and former Chairman Ed Merrill who volunteered their time to review the proposals and participate in interviews with the Public Works Director and Town Engineer.

**Water Division:** In 2017, the Department produced 131,397,640 gallons (average 359,994 gallons per day) from four (4) groundwater wells at the Contoocook, Turnpike, and Squantum well houses and provided potable drinking water and fire protection to over 1,500 accounts in Jaffrey and Rindge.

In addition to daily checks and maintenance of the pump stations, samples and state reporting, the Department performed high water usage checks for customers, located water lines for Dig Safe, performed seasonal water turn-on and shut-off requests and assisted with leak detection and providing materials as needed. The Department also responded to two (2) water main breaks, four (4) service line breaks, repaired four (4) curb stops, repaired one (1) hydrant and replaced one (1) flushing station. Three hundred and fifteen (315) hydrants were flushed during the spring and the fall. One hundred and eight (108) meters were replaced and one hundred and thirty-six (136) MXU (radio read) were changed out.

Continued administration of the Cross Connection and Backflow Testing Program with town staff and a contractor to complete mandatory semi-annual testing of all backflow prevention devices in town. To date there are 113 backflow prevention devices at 58 businesses, schools and town buildings included in this program and tested twice per year.

The Town completed an asset management plan in 2014, following receipt of a \$15,000 grant from the New Hampshire Department of Environmental Services for asset management and financial planning of the water distribution system. The plan which included expanding the buried water system inventory; organizing and incorporating the water system geographic system (GIS) data and the Town's existing GIS data into a web-based GIS; and, updating the water distribution system model also prioritized water main improvement projects and, developed a capital spending plan. The first such improvement project was approved at the 2016 Town Meeting and was substantially completed during the year with replacement of old water mains on Main Street and Mountain Road and improvements at the Prospect Street booster pump station. During 2017, the project's "punch list" was completed and the project closed out. The funding for this project is aided in part by the State of New Hampshire DWSRF.

The Water Department continues to be proactive in identifying leaks in the distribution system. The Department monitors the water production carefully and compares to billing and other records as a means of ensuring that we are most efficiently pumping and treating the water to both limit operating costs and preserve the valuable resource.

**Administration and Engineering:** In 2017, in addition to managing all Department of Public Works functions, assistance was provided to other town departments and committees as necessary including the Cemetery Committee, Recycling Committee and Joint Loss Management Control Committee. Special projects included continued work on GPS/field locating and GIS mapping of the water and sewer system physical structures, drainage structures, and signage inventory; infiltration/inflow reduction program for the sewer system; water conservation and asset management programs; administration of the industrial pretreatment program; updating the wastewater local limits and sewer use ordinance; administration of the septage program; and, cemetery inventory program.

Staff renewed Green SnowPro Certification (DES and the Snow and Ice Management Association). This program covers highway winter maintenance and more efficient methods to improve or enhance plowing and ice control. One such method is calibration of spreaders which

results in more efficient treatment of roads with salt and sand. The Highway Department purchased and installed a loader scale which more accurately calculates the amount of salt and road sand loaded to the trucks for treatment. We continue to monitor and refine the application rates of materials used.

An asset management study of all vertical water assets (water supply wells, water storage tanks and booster pump station) funded in part from a competitive grant from DES, was initiated during 2017 and similar to other asset management studies completed in Jaffrey for water mains and wastewater facilities. This study focuses on civil/process, architectural/structural, HVAC/plumbing, electrical/emergency power, instrumentation and controls, and safety and security. Ultimately the end product will be a risk-based prioritization with planning level cost estimates to quantify and identify short and long-term maintenance and repair of the facilities to preserve the asset and to appropriately plan for its ultimate rehabilitation or replacement.



Energy audits by DES of all wastewater and water facilities and equipment were undertaken during 2017 for Jaffrey. Following benchmarking results for the wastewater facilities, a more in-depth audit was conducted by DES and Process Energy Services, LLC at the wastewater treatment plant and sewer pump stations. The Town was also able to receive similar energy audits at each of the municipal wells and Prospect Street pumping station.

The LED Streetlight conversion project began its first phase with the installation of six (6) LED streetlights on Turnpike Road and Stratton Road. The purpose of the pilot is to compare various manufacturer's fixtures and the light quality and coverage by each light. This study allowed the Department to choose two preferred manufacturers. In 2018, a comprehensive RFP will be advertised for the turnkey replacement of all existing metal halide street lights with energy efficient LED streetlights at an anticipated significant power (cost) savings.

In 2017, the Department assisted the Meetinghouse Committee in the procurement of a contractor to replace the roof at the Meetinghouse. The Department worked with the architect for the project to develop a bid package suitable for the public procurement process, as mandated by the funding agencies for the project. Additional assistance included bid opening, pre-construction meeting, periodic project inspection, processing of periodic payments to the contractor and project closeout.



The Public Works Software program which tracks all service requests and complaints that public works receives including but limited to road conditions (summer and winter), drainage problems, water turn-on and shut-offs, sewer blockages and general questions on cemeteries and transfer station. The program also tracks the maintenance activities being completed at all town buildings. Residents can either call the office, use email, or can access through the Town's website. During the year, 576 service requests were documented and handled.

The department continued to work with the NHDES Dam Bureau on dam inspections and updating of operations and maintenance and emergency operations plans.

Oversee gas and groundwater monitoring as required by NHDES at closed landfill and wastewater lagoons and file required reports.

The division also applied for and received various DES permits for culvert work and highway maintenance as needed and as required.

Support was provided to the Planning Board as needed by reviewing site and subdivision plans, inspecting development projects, preparing bond recommendations for projects incorporating public improvements and approving as-built plans.

Building maintenance activities are coordinated through the Department. The building maintenance craftsperson assisted all departments with miscellaneous building related items. Additionally, renovation to the Tax Collector and Town Clerks' office were coordinated through the department.

**Solid Waste/Transfer/Recycling Division:** Material received and processed at the Transfer Station in 2017 included the following approximate amounts: 832 tons compactor waste, 511 tons bulky waste including construction and demolition debris, 189 tons recycled material (plastics, paper, corrugated), 111 tons light iron, 6.4 tons aluminum, 513 home electronic items (televisions, computer monitors, VCR and DVD players, and microwaves), 4 containers of tires (38,400 lbs), 48 propane tanks, batteries, 181 Freon containing items (refrigerators, freezers, air conditioners, and dehumidifiers), and fluorescent bulbs.

In March of 2016, the Board of Selectmen appointed an Ad-Hoc committee to study operations at the Transfer Station and make recommendations to the Board with regard to operations, revenues and facility improvements including building and layout. The committee met several times a month and visited several nearby facilities to compare operations to Jaffrey. The Committee continued in 2017 and presented a plan to the Board of Selectmen in 2017 with recommendations for facility improvements. Staff continues to provide support to the committee as requested.

In 2017 facility improvements included the addition of three vertical balers which supplement the existing two balers and allow for dedicated baling for each of the three types of plastics,

cardboard and aluminum. A new glass crusher was purchased to replace the old crusher that had failed. A security camera system was also installed during the year.

The transfer station also began a vegetable oil recycling program to supplement the waste oil program offered to residents.

The town expects to continue participation in the regional Household Hazardous Waste disposal program offered in Keene in 2018 with collections held during summer and fall. The town in cooperation with DES, EPA and DEA has sponsored prescription drug take-back days at the Jaffrey Police Department as well as area police departments in accordance with a national program to promote safe drug disposal and keeping discarded drugs from solid waste and wastewater.



In 2017, the Town of Jaffrey was awarded a grant from NH the Beautiful (NHtB) in the amount of \$4,350.00. This grant was used toward the purchase of the three (3) vertical balers described above.

NH the Beautiful, Inc. ([www.nhthebeautiful.org](http://www.nhthebeautiful.org)) is a private non-profit charitable trust founded in 1983. All NHtB funding comes from voluntary donations made by the soft drink, grocery, and malt beverage industries in NH.

NHtB has been helping New Hampshire communities improve their recycling programs for over 30 years by providing equipment grants and recycling signs as well as offering discounted pricing on recycling bins and containers.

NHtB New Hampshire the Beautiful, Inc. also supports the NRRA School Education Program (the CLUB). The Northeast Resource Recovery Association (NRRA) ([www.nrra.net](http://www.nrra.net)) is administrator for the New Hampshire the Beautiful programs.

NH the Beautiful is pleased to support the Town of Jaffrey in its efforts to improve its recycling program.





Planet Aid reported that a total of 4,456 pounds (2.23 tons) of donated clothing was collected at the receptacle box located at the Transfer Station.

The staff will continue to check for valid “dump” stickers and remind all residents that stickers can be obtained at both the Town Clerk’s office and at the Transfer Station with a proof of residency. Seasonal stickers can be obtained at the DPW office.

We continue to process commodities through the NRRA, which competitively bids commodities and insures the best prices for their members. Throughout this year, we have seen the prices received for recyclables remain dismal. We are attempting to stockpile some recyclables until the market improves as we are able to receive more favorable pricing if full loads of the same commodity are sent to the vendor. Estimated revenue received from the sale of these commodities and fees totaled approximately \$ 28,980 in 2017. By actively recycling, the town saved over \$29,760 by not disposing of recyclable items along with household trash. Following is a summary of the materials processed at the Transfer Station last year.

During 2017, Foreman Bruce Hautanen celebrated 40 years of service to the Town and Department of Public Works. Also, during the year, Highway Department Truck Driver Howard Eaves retired in November with over 10 years of service. Howard was a valuable employee to Public Works and we wish him well in retirement. Two new employees, Chris Sylvia and Jeff Wright were hired in 2017.

Respectfully submitted,

Doug Starr/Town Engineer  
Randall Heglin/Director  
Department of Public Works  
January 19, 2018

**Summary of Processed Materials: 2017 and Previous 4 Years**

<b><u>Material</u></b>	<b>2013</b>	<b>2014</b>	<b>2015</b>	<b>2016</b>	<b>2017</b>
	<i>Amount</i>	<i>Amount</i>	<i>Amount</i>	<i>Amount</i>	<i>Amount</i>
Household waste (compactor) (tons)	857	817	776	789	832
Bulky waste (C&D) (tons)	710	639	502	501	511
Automobile tires (about 2,775 tires per trailer load)	1.5 trailer loads	2 trailer loads	1 trailer load	1 trailer; 2 container loads	38,400 lbs (4 container loads)
Plastics - #2 Clear (lbs)	4,600	4,040	4,400	8,300	8,525
Plastics - #2 Mixed (lbs)	4,100	3,180	3,200	7,820	7,568
Plastics - #1 PET (lbs)	23,500	12,900	11,600	22,560	24,449
Mixed Paper (Newspaper, Magazines) (tons)	117.73	93.89	90.62	128.09	111.5
Corrugated Cardboard (tons)	32.72	53.85	17.11	30.369	57.02
Aluminum (tons)	6,435.1	12.00	0	8,738	6.4
Light Iron (tons)	31.04	60.63	54.24	138.055	110.72
Used Oil (gallons)	n/a	n/a	1,045	960	1,050
Batteries	47 batteries	50 batteries	0 batteries	5,120 lbs	3,447 lbs
Freon Containing Items (units)	86	81	121	155	181
Propane Tanks (units)	102	28	33	287	48
Televisions, Monitors, VCRs, DVD players & Microwaves (units)	319 (15,511 lbs)	260 (15,965 lbs)	493 (21,956 lbs)	477 (10,236 lbs)	513 (13.1 tons)
Glass (tons)					69.11

## RECREATION DEPARTMENT

2017 saw continued expansion in youth, teen, and adult program offerings and facilities and ground improvements through the dedication and diligence of the department staff. A big “Thank You” is due to the staff of the Recreation Department team for reaching and surpassing programming and maintenance goals. To: Caren Lewis, Dana Kurylo, Anne Maher, our seasonal maintenance staff, program coordinators, lifeguards, summer counselors, Youth Advisory Committee, and numerous volunteers: the department’s success is because of you!



Thank you to the many residents who have taken time throughout the year to stop and compliment us on how beautiful the parks and facilities are look. Dana Kurylo, our lead maintenance technician, with assistance from our seasonal maintenance staff and the Department of Public Works, have completed various improvement projects throughout the year that have enhanced the look of each recreational property under our care.

The part-time maintenance staff at the Recreation Department is responsible for the daily and seasonal care and maintenance of recreation facilities and grounds located at Community Field, Shattuck Park, Contoocook Beach, Humiston Park, and the War Memorial. The Recreation Department is also responsible for snow removal for the public walkways at the Town Offices, Police Department, Public Library, and Town Common as well as the set-up and clean-up for elections and town meeting.

In addition to the responsibilities listed above, the following projects were completed:

### Community Field:

- Rebuilt, relocated, and painted the storage shed.
- Created new “hard pack” pathways and bleacher pads
- Moved fencing, created pathways, and removed a concrete slab to make the facility ADA compliant.
- Improved the softball infield and outfield.
- Regraded lawn area to reduce trip and fall hazards.
- Regraded parking lot area.
- Completed a water mitigation project with the help of the DPW
- Removed hazardous trees.

### Contoocook Beach:

- Painted support beams.

### Shattuck Park:

- Removed hazardous trees.





## RECREATION DEPARTMENT

### Humiston Park:

- Completed War Memorial improvements.
- Removed overgrown shrubs with the help of the DPW
- Improved the batting cage area.
- Painted exterior bathrooms and installed new exhaust fans and lights.
- Improved the lawn.
- Completed ballfield improvements to the infield and outfield.
- Painted exterior doors on all buildings.
- Removed old playground equipment.
- Site prep work for new playground.
- Painting of “multipurpose” room.



The Recreation Department’s Youth Advisory Committee (YAC) concluded its second calendar year in operation and continues to meet the first and third Mondays of the month September through June. The mission of the YAC is to build a connection between youth, during their middle-school and high-school years, and their community, by giving the youth a voice in what services are provided for their age group by the Parks and Recreation Department in a team environment where the youth feel heard and their ideas validated. Any youth in grades 6+ are invited to apply to be a member to the YAC and work directly with the Recreation Director to create programs specifically for middle and high school aged youth so teen programs provided by the Recreation Department are designed for the youth by the youth. The YAC has helped the department create over 40 offerings for teens including classes, field trips, summer camp activities, and a teen dance series throughout the 2017 calendar year. This is a significant increase in offerings compared to the approximate 9 offerings for teens offered in 2014, the year prior to the creation of the Recreation Department’s Youth Advisory Committee.



Our monthly adult trip program, “Lunch Bunch”, which began late fall of 2016 saw a growth in popularity throughout 2017. Traveling to a different restaurant, diner, or pub within one to one and a half hours from Jaffrey each month, the Lunch Bunch program allows our adult residents



to get out of the house and socialize in a relaxed environment.

Our weekly adult coffee club held on Wednesdays from 9:30am-11am at the Jaffrey Civic Center, continues to be a well-attended. Coffee and refreshments are provided for participants as they social and enjoy the changing art exhibits.

## RECREATION DEPARTMENT



Unlike the previous winter, January and February 2017 provided consistent cold temperatures which enabled plentiful enjoyment of outdoor winter activities. The ice skating rink was open for many weeks and kids of all ages twirled and dance, or shot hockey pucks. The afterschool ski program ran at maximum capacity with 22 children skiing or snowboarding at Crotched Mountain on Tuesdays and Thursday afternoons for five weeks., The Recreation Department partnered with New Hampshire Fish and Game to offer a free Lean to Ice Fish class, and participants enjoyed hands-on practice out on the pond.

The winter weather also provided the opportunity for residents to “snow” us what they were made of in our First Annual “Spontaneous Snowman Challenge.” Jaffrey residents were encouraged to get outdoors and enjoy the snow by spontaneously making a snowman anytime during the winter season. Congratulations to The Cummings family for being the first “Spontaneous Snowman Challenge” winners!

Indoors, the Youth Basketball Program ran Saturday mornings through January and February. 75 children ranging in age from preschool through 6<sup>th</sup> grade took advantage of this opportunity to hone their skills on the court. 7<sup>th</sup> and 8<sup>th</sup> graders are reminded that they are also welcomed to participate.

School break weeks provide an opportunity for the children to try something new. February school vacation trips had children bowling, swimming, rock climbing, skiing and snowboarding; playing at the Franklin Pierce Bubble; watching movies, roller-skating, and playing laser tag. While during April school vacation week, children got a spring time version of our Adventure in Movement summer day camp program and a chance to work on their basketball skills at Pure Shot Basketball Camp.

March brought our first spring window painting contest with 16 participants of all ages, children through adults. Our annual Halloween window painting contest had 25 participants of all ages, children through adults.

The Annual Easter Egg hunt was held on a Saturday April 8, 2017 at Humiston Park. Nearly 1,500 brightly colored eggs dotted the snow-covered field. Within minutes, the eggs were gone and the children were delighted by their collection. Thank you to our volunteers from Conant High School Interact Club who hid eggs, provided a Mr. E. Bunny, and painted faces. Thank you to the volunteers from our weekly Senior Coffee Hour who filled all the eggs with treats for the event. A special thank you to Amy



## RECREATION DEPARTMENT

Caron for volunteering her photography skills and capturing the magic of the event. Images can be found on our Facebook page.

May saw the start of our first afterschool golf program for teens through a partnership with Shattuck Golf Club. The program had maximum participation with 13 youth receiving golf instruction and time on the course each week.



Our 2<sup>nd</sup> Annual Mother-Son Extravaganza held on June 2, 2017 had us sporting grass skirts and bowling with coconuts at Contoocook beach for a luau themed beach party. This outdoor event was attended by 32 mothers and sons who braved temperatures lower than average and a breeze off the lake.

*Brrr!*

Our annual June trip to Maine for the famous Foster's Clambake was once again sold out as well our trip to see the Tall Ships in Boston, and our Safe Sitter Baby Sitter training course held in June and July. Thank you to The River Center and the Jaffrey Fire Department for partnering with us so we could offer the Safe Sitter class.

Summer time activities kicked-off at the end of June and continued into July and August with the return of our Adventure in Movement (AIM) summer camp program, Challenger Sports British Soccer Camps, Marlin's swim team, Pure Shot Basketball camp, baseball camp, our annual trip to see the Red Sox, and swim lessons at Contoocook Beach. The summer also brought the new adult fitness classes at Contoocook beach including: Aqua Zumba classes, yoga, and kick boxing.



New this year, AIM counselors and one week of our teen AIM campers received Basic Water Rescue Training from JPRD's Lead Lifeguard Katie L'Ecuyer, a certified Water Safety Instructor. We invited counselors from Rindge Recreation Department to join in the training so we could spread the water safety message.

Contoocook beach was open from Memorial Day weekend through Labor Day weekend. It was guarded five days a week throughout the summer due to lifeguard staffing shortages. The snack shack was staffed for the same time schedule. Shattuck Park was not guarded this year due to lifeguarding staff shortages and budget reductions.

In August, we wished Anne Maher, the department's part-time program coordinator, farewell after one year of service. Anne oversaw the department's usual line-up of youth programs in addition to organizing and implementing new programs for the department including a spring window painting contest, afterschool golf for teens, adult fitness classes on the beach, adult wiffleball, and flag football.

## RECREATION DEPARTMENT



The new school year brought the start of Club Rec, our active before-school morning care program, overseen by Tom Fahey. Tom's background as a camp counselor, tennis, and hockey coach has allowed children in our Club Rec program to learn new games, learn how to play tennis, and learn how to skate. Thank you to the community members who donated ice skates so all the children in our Club Rec program could learn to ice skate.

In September, we kicked-off our Saturday morning youth soccer program and our first NFL Flag USA Football program held on Sunday mornings. The soccer program served children in preschool through 6<sup>th</sup> grade and we had 97 participants in 2017. The flag football program served children in kindergarten through 8<sup>th</sup> grade and we had 26 participants in our inaugural year. Thank you to all the volunteer coaches for these programs. Without you, we would not be able to offer these youth sport programs.



In the fall of 2017, the Recreation Department applied for and was awarded a grant to build a new playground. The old playground had reached its end of life (20 years old) and no longer met playground safety standards as indicated by a report completed by a certified playground safety inspector. Some hazards identified in the report were not able to be corrected.

The new playground equipment will be installed in late spring 2018, will meet current safety standards, will meet ADA requirements, and will serve more children and ages. The old playground was removed in early December and site work was begun for the springtime playground installation.

The 3<sup>rd</sup> Annual Halloween Hoopla entertained approximately 300 people throughout the course of the evening with carnival games, a costume contest sponsored by McDonald's of Jaffrey, hot food, and a spooky trail created by the Recreation Department's Youth Advisory Committee. Thank you to Conant High School's Interact Club and JPRD's Youth Advisory Committee for volunteering to run the carnival games.



The 3<sup>rd</sup> Annual Father Daughter Dance, sponsored by the Woodbound Inn, was held on November 11, 2017. A sold-out event again this year with 160 people in attendance, we once again had to turn away approximately 25 people. The Father Daughter Dance is one of our favorite events of the year. We try to create an affordable, special evening to honor the bond between little girls and their father/father-figure. Thank you to all the fathers, grandfathers, uncles, and family friends for devoting your evening to the young lady in your life. The smiles, excitement, and love which emanates from both these little ladies and their special guy, fills the room. You are creating memories

## RECREATION DEPARTMENT

to last a lifetime. Thank you to all those who helped make this year's event possible, our sponsor The Woodbound Inn, Colls Garden Center & Florist, Caren Lewis, Tim Boudrieau for being the dj, and the many volunteers from Conant High School's Interact Club who helped us decorate and photograph the event.



Over 200 people joined us on the Town Common for the Town of Jaffrey's Annual Tree Lighting held on December 1, 2017. The Common was decorated with festive luminaries and sounds of Christmas carols provided by the Girls Scouts, Brownies, and Daisy troops. Town Manager Jon Frederick accompanied by his wife Lyn Frederick, read "The Polar Express" while children waited with excitement for Santa Claus to arrive with silver Christmas bells in hand. With lights and sirens ablaze, all knew Santa was on his way, arriving by fire engine courtesy of the Jaffrey Fire Department and escorted by the Jaffrey Police Department. Upon arrival, Santa greeted the crowd and provided the Christmas magic needed to light-up the Town Tree to the delight of all. Thank you to the all the organizations and individuals who helped us create this magical holiday event: Jaffrey Girls Scouts, Brownies, and Daisy troops; Jon and Lyn Frederick; Conant High School Interact Club; Jaffrey Police

Department; Jaffrey Fire Department; Jaffrey Public Library; Jaffrey Park and Recreation Department's Youth Advisory Committee.

The Annual Holiday Craft Fair held at Conant High School's Pratt Auditorium continues to be a favorite community tradition, now in its 37<sup>th</sup> year! Handmade and other goods from over 60 vendors were on sale while Santa Claus visited with children young and old, along with his elves. Over 650 patrons walked through the doors while an impending winter storm threatening to start at any moment. The broken-down concession food truck would have left us with no concessions, but the event was rescued by Jennifer Greenough. Thank you to Jennifer! Jennifer pulled a concession stand together for us at the last minute and oversaw it all day, with help from Michael Greenough and the Youth Advisory Committee as well. Thank you to the Recreation Department's Youth Advisory Committee for volunteering to help where needed during the event, including helping set-up and clean-up the event, assisting Santa Claus, and working in the concession stand. Thank you to Conant High School Interact club members for assisting Santa Claus and helping with day-of advertising.

Respectfully Submitted,

Renee Sangermano

Recreation Director



# VITAL STATISTICS



# VITAL STATISTICS

## Jaffrey Resident Birth Report 2017

The following report is provided by the NH Department of Vital Records

<b>Date of Birth</b>	<b>Child's Name</b>	<b>Parent's Name</b>	<b>Birth Place</b>
Jan 20	Mila Sophia Parlee	Parlee, Sara Parlee, Patrick	Nashua, NH
Jan 25	Maizie J Shirey	Shirey, Janet Shirey, Nathan	Peterborough, NH
Feb 04	James Alexander Quinn	Quinn, Amora Quinn, Matthew	Peterborough, NH
Feb 13	Emmelynn Diana Ringer	Ringer, Colleen Ringer, Brendan	Peterborough, NH
Feb 16	William Thomas Sprague	O'Neill, Kimberly Sprague, Ryan	Peterborough, NH
Feb 18	Taryn Lynn Andrews	Despres, Jessie Andrews, Mark	Peterborough, NH
Feb 22	Harper Grace Dysart	Krashan, Chelsea Dysart, Jason	Peterborough, NH
Feb 23	Greyson Connor Fry	Fry, Mirander Fry, Paul	Peterborough, NH
Feb 28	Georgianna Lee Lewis	Lewis, Samantha Lewis, Brendan	Keene, NH
Mar 04	Grayson Reed Girard	Pelkey, Jillian Girard, Chad	Keene, NH
Mar 17	Kylee Patricia Governor	Governor, Kimberly Governor, Ryan	Peterborough, NH
May 13	Dante Castro Guevara	Castro, Keara Guevara, Daniel	Nashua, NH



<b>Date of Birth</b>	<b>Child's Name</b>	<b>Parent's Name</b>	<b>Birth Place</b>
May 24	Joseph Justin Fragala	Gelina, Crystal Fragala, Joseph	Peterborough, NH
May 27	Michael Joseph Thomas Barlow	Winkley, Ariel Barlow, Brandon	Keene, NH
Jun 08	Alexander Kenneth Jackson	Hagstrom, Shauna Jackson, Leif	Peterborough, NH
Jun 11	Jade Avery Goddard	Goddard, Coutney Goddard, Emil	Keene, NH
Jun 12	Aria Elizabeth Thibeault	Thibeault, Brianna Thibeault, Brian	Manchester, NH
Jun 12	Addison Lee Thibeault	Thibeault, Brianna Thibeault, Brian	Manchester, NH
Jun 21	Rose Elizabeth Ann Bolton	Bolton, Sonja Bolton, Nathan	Peterborough, NH
Jun 28	Claire Mary Ann West	West, Rachel West, Joshua	Milford, NH
Jun 29	Zoey Ava Bennett	Wallace, Meghan	Peterborough, NH
Jul 07	Isabella Anne Makris	Makris, Katy Makris, Justin	Peterborough, NH
Jul 27	Xoey Chandler Coll	Coll, Whitney Coll, Adam	Peterborough, NH
Jul 27	Jack Stephen Giniewicz	Giniewicz, Whitney Giniewicz, James	Peterborough, NH
Jul 27	Sydney Leona Giniewicz	Giniewicz, Whitney Giniewicz, James	Peterborough, NH
Aug 14	Daniel David Connors	Connors, Shelbie Connors, Justin	Keene, NH

<b>Date of Birth</b>	<b>Child's Name</b>	<b>Parent's Name</b>	<b>Birth Place</b>
Aug 15	Adalynn Daniella Norby	Norby, Sara Norby, James	Peterborough, NH
Aug 21	Isaac Matthew Startcher	Starcher, Katherine Starcher, Brett	Peterborough, NH
Aug 21	Josiah Allen Nash	Stratton, Rachel Nash, Jeramia	Peterborough, NH
Aug 23	Henry Raymond Heaphy	Heaphy, Lindsay Heaphy, Joshua	Peterborough, NH
Sept 07	Adaline Winter Coll	Coll, Krystal Coll, Joshua	Peterborough, NH
Sept 11	Lincoln Gavin Gregory	Bellerose, Amanda Gregory, Brenden	Manchester, NH
Sept 17	Maddison Rose Hendren	Hendren, Meghan Hendren, Jonathon	Peterborough, NH
Sept 22	Bruce Alan Stockdale	Mccarthy, Meghan Stockdale, Ray	Peterborough, NH
Sept 30	Ariel Rose Shults	Shults, Valerie Shults, Ross	Jaffrey, NH
Oct 16	Emory Annette Hatton	Hatton, Kendra Hatton, Nathan	Peterborough, NH
Oct 16	Rylynn Marie Saucier	Saucier, Samantha Saucier, Matthew	Peterborough, NH
Nov 16	Milo Alexander Baldwin	Baldwin, Brittany Baldwin, Nathaniel	Keene, NH
Nov 30	Ella Fae Rosenberg	Rosenberg, Emily Rosenberg, Joseph	Peterborough, NH
Dec 26	Leanna Margaret Nye	Nye, Bridget Nye, Benjamin	Keene, NH

<b>Date of Birth</b>	<b>Child's Name</b>	<b>Parent's Name</b>	<b>Birth Place</b>
Dec 26	Leona Mary Nye	Nye, Bridget Nye, Benjamin	Keene, NH
Dec 29	Kya Arlene Rackley	Rackley, Joann Rackley, David	Keene, NH

# VITAL RECORDS

## Jaffrey Resident Marriage Report 2017

The following report is provided by the NH Department of Vital Records

<b>Date of Marriage</b>	<b>Names</b>	<b>Residency</b>	<b>Place of Marriage</b>
Jan 01	Hinkle, Gregory M Oswalt, Elizabeth R	Roxbury, NH Jaffrey, NH	Jaffrey, NH
May 06	Theriault, Kaleb N Graziano, Jessica L	Jaffrey, NH Jaffrey, NH	Tilton, NH
May 20	Arsenault, Scott J Kear, Kelly J	Jaffrey, NH Jaffrey, NH	Fitzwilliam, NH
May 21	Bonham, Todd R Asaff, Elicia J	Jaffrey, NH Jaffrey, NH	Peterborough, NH
Jun 03	Gutierrez, Gus G Lambert, Darean R	Jaffrey, NH Jaffrey, NH	Marlborough, NH
Jun 03	Taylor, Aaron J Duncan, Hannah D	Albion, ME Jaffrey, NH	Jaffrey, NH
Jul 01	Dixon, Andrew L Bentley, Heather M	Peterborough, NH Keene, NH	Keene, NH
Jul 08	Buth, Craig A Hilton, Melissa L	Jaffrey, NH Jaffrey, NH	Jaffrey, NH
Jul 08	Parks, Nicholas Cabana, Kayla A	Jaffrey, NH Peterborough, NH	Rindge, NH
Aug 05	Hautanen, Brandon M Shepard, Kimberly M	Jaffrey, NH Jaffrey, NH	Jaffrey, NH
Aug 18	Forcier III, Joseph F Wood, Jill I	Jaffrey, NH Jaffrey, NH	Jaffrey, NH

<b>Date of Marriage</b>	<b>Names</b>	<b>Residency</b>	<b>Place of Marriage</b>
Sept 02	Marrotte, Aaron A Abdelnour, Susan M	Jaffrey, NH Jaffrey, NH	Grafton, NH
Sept 22	Adams Jr, Charles M Bernier, Brenda L	Jaffrey, NH Jaffrey, NH	Rindge, NH
Sept 30	O'Neill, Brian P Potter, Mary E	Harrisville, NH Jaffrey, NH	Harrisville, NH
Oct 6	St Laurent, Joshua A Belletete, Ashly J	Jaffrey, NH Jaffrey, NH	Jaffrey, NH
Oct 14	Bergeron, Garrett M Reisert, Breanna A	Jaffrey, NH Grafton, NH	Jaffrey, NH
Oct 21	Hallgren Jr, Leo E Freeman, Gloria K	New Ipswich, NH Jaffrey, NH	Jaffrey, NH
Oct 28	Deschenes, Charles L Feronicha, Fefe N	Jaffrey, NH Jaffrey, NH	Jaffrey, NH
Oct 31	Royea, Bradley A Trudeau, Lorraine C	Jaffrey, NH Jaffrey, NH	Jaffrey, NH
Nov 11	Black Jr, Ronald A Willis, Sharon A	Jaffrey, NH Jaffrey, NH	Rindge, NH
Nov 27	Gentry, Daniel W LaCombe, Christina	Jaffrey, NH N Oxford, MA	Peterborough, NH
Dec 12	Duval, Nicholas B Caissie, Joelle M	Jaffrey, NH Jaffrey, NH	Jaffrey, NH
Dec 31	Provencher, Marc A Dunlap-Henry, Terra L	Jaffrey, NH	Jaffrey, NH

# VITAL RECORDS

## Jaffrey Resident Death Report 2017

The following report is provided by the NH Department of Vital Records

<b>Date of Death</b>	<b>Decedent's Name</b>	<b>Place of Death</b>	<b>Military</b>
Jan 01	Degrandpre, Juliette	Keene, NH	N
Jan 01	Hensley, Janet	Jaffrey, NH	Y
Jan 02	Robert, Yvonne	Jaffrey, NH	N
Jan 18	Quebec Jr, Arthur	Peterborough, NH	N
Jan 18	Olsen, Iver	Jaffrey, NH	Y
Jan 20	Gregory, Judith	Jaffrey, NH	N
Jan 28	James, Dave	Jaffrey, NH	N
Feb 08	Chamberlain, Carol	Jaffrey, NH	N
Feb 12	Beauregard Sr, Richard	Jaffrey, NH	Y
Feb 12	Goodman, Maria	Peterborough, NH	N
Feb 12	Bull, Avis	Jaffrey, NH	N
Feb 19	Niskala, Ann	Manchester, NH	N
Feb 23	Bourque, John	Jaffrey, NH	Y
Mar 07	Hart, Rita	Jaffrey, NH	N
Mar 23	Champney, Leigh	Winchester, NH	Y
Mar 29	Boudreau Jr, Edward	Peterborough, NH	Y
Apr 02	Donovan, Catherine	Jaffrey, NH	N

<b>Date of Death</b>	<b>Decedent's Name</b>	<b>Place of Death</b>	<b>Military</b>
Apr 04	Peard, Lauren	Keene, NH	N
Apr 11	Sliviak, Lisa	Jaffrey, NH	N
Apr 18	Bennett II, Phillip	Jaffrey, NH	N
Apr 22	Reth, Ork	Jaffrey, NH	N
Apr 23	Sullivan, Janet	Manchester, NH	N
May 05	Laychak, Steven	Jaffrey, NH	Y
May 28	Parry, Doris	Peterborough, NH	Y
Jun 06	Croumie, Natasha	Merrimack, NH	N
Jul 02	Mc Aneney, Regina	Jaffrey, NH	N
Jul 04	Aucoin, Albertina	Jaffrey, NH	N
Jul 13	Quebec, Margaret	Manchester, NH	N
Jul 18	Korona, Susan	Jaffrey, NH	N
Jul 20	Bridges, Jeanne	Keene, NH	N
Jul 22	Devarney, Kathleen	Keene, NH	N
Jul 27	Carpenter, Lea	Lebanon, NH	N
Jul 29	Stokes, Linda	Merrimack, NH	N
Aug 03	Harvey, John	Jaffrey, NH	Y
Aug 21	Smith III, Clayton	Keene, NH	N
Aug 27	Morris, Alan	Lebanon, NH	N
Aug 30	Taylor, Beverly	Jaffrey, NH	Y

<b>Date of Death</b>	<b>Decedent's Name</b>	<b>Place of Death</b>	<b>Military</b>
Sept 04	Wood Jr, Alfred	Keene, NH	N
Sept 05	Jackson, William	Peterborough, NH	Y
Sept 07	Santoro, Shirley	Jaffrey, NH	N
Sept 13	Paquette, Phillip	Keene, NH	Y
Sept 21	Bailey, Stephen	Jaffrey, NH	N
Sept 28	Chadbourne, Michele	Jaffrey, NH	N
Sept 30	Howard, Nancy	Jaffrey, NH	N
Oct 07	Charlonne, Gerald	Milford, NH	N
Oct 27	Wheeler, Patricia	Jaffrey, NH	N
Nov 06	Charlonne, Debrah	Jaffrey, NH	N
Nov 16	Lambert, Priscilla	Jaffrey, NH	N
Nov 27	Blair, Frank	Peterborough, NH	N
Nov 28	Kidd, Mary	Peterborough, NH	N
Dec 04	Sawtelle, Patricia	Jaffrey, NH	N
Dec 04	Anderson, Rihcard	Jaffery, NH	N
Dec 10	Ojala, Robert	Peterborough, NH	N
Dec 11	Rizzitano, Victor	Keene, NH	Y
Dec 16	Caldwell, Dorothy	Jaffrey, NH	N
Dec 19	Guineau, Rosemary	Manchester, NH	N
Dec 21	Casey, Priscilla	Peterborough, NH	N
Dec 28	Shay, Joanne	Manchester, NH	N



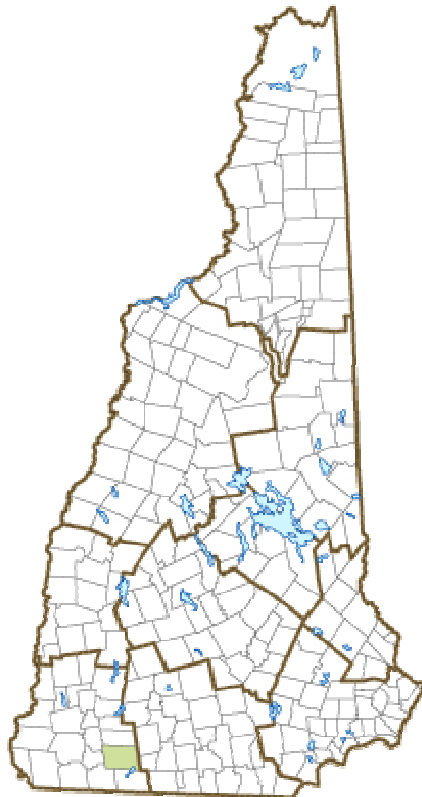
<b>Date of Death</b>	<b>Decedent's Name</b>	<b>Place of Death</b>	<b>Military</b>
Dec 29	Demanche, Ronald	Keene, NH	U
Dec 31	Caron, Ernest	Lebanon, NH	Y



JAFFREY  
COMMUNITY PROFILES



# Jaffrey, NH



## Community Contact

**Jaffrey Board of Selectmen**  
**Jon Frederick, Town Manager**  
 10 Goodnow Street  
 Jaffrey, NH 03452

Telephone  
 Fax  
 E-mail  
 Web Site

**(603) 532-7880**  
**(603) 532-7862**  
**info@townofjaffrey.com**  
**http://townofjaffrey.com**

## Municipal Office Hours

**Monday through Friday, 8 am - 4:30 pm; Town Clerk, Tax Collector: Monday, Tuesday, Wednesday, 8 am - 3:30 pm, Thursday, 12 noon - 7 pm, Friday, 8 am - 12 noon**

County  
 Labor Market Area  
 Tourism Region  
 Planning Commission  
 Regional Development

**Cheshire**  
**Peterborough, NH LMA**  
**Monadnock**  
**Southwest Region**  
**Monadnock Economic Development Corp.**

## Election Districts

US Congress  
 Executive Council  
 State Senate  
 State Representative

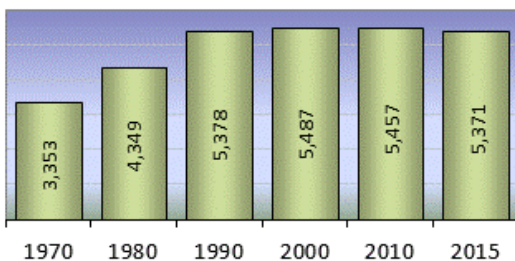
**District 2**  
**District 5**  
**District 9**  
**Cheshire County Districts 9, 14**

**Incorporated: 1773**

**Origin:** In 1749 this territory was chartered as Monadnock Number 2, sometimes called Middle Monadnock or Middletown. It was one of the first towns established under the New Hampshire proprietors' purchase of undivided lands under the Masonian claim. The grant was renewed in 1767, and the town incorporated in 1773 as Jaffrey, in honor of George Jaffrey, member of a prominent Portsmouth family. Both his father and son were named George, and all three served as treasurer of the province. George Senior held the position when the state was still under Massachusetts rule. George III also served as proprietors' clerk, and was a life trustee of Dartmouth College, providing the design for the official college seal.

**Villages and Place Names:** Hadley, Jaffrey Center, Squantum

**Population, Year of the First Census Taken:** 1,235 residents in 1790



## Population Trends: Population

change for Jaffrey totaled 2,217 over 55 years, from 3,154 in 1960 to 5,371 in 2015. The largest decennial percent change was a 30 percent increase between 1970 and 1980, followed by a 24 percent increase over the next decade. The 2015 Census estimate for Jaffrey was 5,371 residents, which ranked 62nd among New Hampshire's incorporated cities and towns.

**Population Density and Land Area, 2015 (US Census Bureau):** 139.8 persons per square mile of land area. Jaffrey contains 38.4 square miles of land area and 1.8 square miles of inland water area.



Cheshire County

<b>MUNICIPAL SERVICES</b>	
Type of Government	<b>Town Manager</b>
Budget: Municipal Appropriations, 2017	<b>\$10,685,739</b>
Budget: School Appropriations, 2017-2018	<b>\$28,521,654</b>
Zoning Ordinance	<b>1960/17</b>
Master Plan	<b>2017</b>
Capital Improvement Plan	<b>Yes</b>
Industrial Plans Reviewed By	<b>Building Inspector</b>

<b>Boards and Commissions</b>	
Elected:	<b>Selectmen</b>
Appointed:	<b>Planning; Zoning; Library; Conservation; Economic Development</b>

Public Library **Jaffrey Public**

<b>EMERGENCY SERVICES</b>	
Police Department	<b>Full-time</b>
Fire Department	<b>Volunteer</b>
Emergency Medical Service	<b>Private</b>

Nearest Hospital(s)	Distance	Staffed Beds
<b>Monadnock Community, Peterborough</b>	<b>8 miles</b>	<b>25</b>

<b>UTILITIES</b>	
Electric Supplier	<b>Eversource Energy</b>
Natural Gas Supplier	<b>None</b>
Water Supplier	<b>Jaffrey Water Works</b>

Sanitation	<b>Municipal</b>
Municipal Wastewater Treatment Plant	<b>Yes</b>
Solid Waste Disposal	
Curbside Trash Pickup	<b>None</b>
Pay-As-You-Throw Program	<b>No</b>
Recycling Program	<b>Mandatory</b>

Telephone Company	<b>Fairpoint</b>
Cellular Telephone Access	<b>Yes</b>
Cable Television Access	<b>Yes</b>
Public Access Television Station	<b>No</b>
High Speed Internet Service:	
Business	<b>Yes</b>
Residential	<b>Yes</b>

<b>PROPERTY TAXES</b> <i>(NH Dept. of Revenue Administration)</i>	
2016 Total Tax Rate (per \$1000 of value)	<b>\$33.00</b>
2016 Equalization Ratio	<b>93.3</b>
2016 Full Value Tax Rate (per \$1000 of value)	<b>\$30.66</b>
2016 Percent of Local Assessed Valuation by Property Type	
Residential Land and Buildings	<b>87.7%</b>
Commercial Land and Buildings	<b>10.1%</b>
Public Utilities, Current Use, and Other	<b>2.2%</b>

<b>HOUSING</b> <i>(ACS 2011-2015)</i>	
Total Housing Units	<b>2,397</b>
Single-Family Units, Detached or Attached	<b>1,564</b>
Units in Multiple-Family Structures:	
Two to Four Units in Structure	<b>199</b>
Five or More Units in Structure	<b>394</b>
Mobile Homes and Other Housing Units	<b>240</b>

<b>DEMOGRAPHICS</b> <i>(US Census Bureau)</i>		
Total Population	Community	County
2015	<b>5,371</b>	<b>76,430</b>
2010	<b>5,457</b>	<b>77,117</b>
2000	<b>5,487</b>	<b>73,993</b>
1990	<b>5,378</b>	<b>70,223</b>
1980	<b>4,349</b>	<b>62,116</b>
1970	<b>3,353</b>	<b>52,364</b>

#### **Demographics, American Community Survey (ACS) 2011-2015**

Population by Gender			
Male	<b>2,869</b>	Female	<b>2,502</b>

Population by Age Group	
Under age 5	<b>119</b>
Age 5 to 19	<b>1,131</b>
Age 20 to 34	<b>641</b>
Age 35 to 54	<b>1,345</b>
Age 55 to 64	<b>923</b>
Age 65 and over	<b>1,209</b>
Median Age	<b>47.9 years</b>

Educational Attainment, population 25 years and over	
High school graduate or higher	<b>87.2%</b>
Bachelor's degree or higher	<b>21.1%</b>

<b>INCOME, INFLATION ADJUSTED \$</b> <i>(ACS 2011-2015)</i>	
Per capita income	<b>\$27,689</b>
Median family income	<b>\$73,654</b>
Median household income	<b>\$56,618</b>

Median Earnings, full-time, year-round workers, 16 years and over	
Male	<b>\$50,138</b>
Female	<b>\$39,434</b>

Individuals below the poverty level	<b>15.0%</b>
-------------------------------------	--------------

<b>LABOR FORCE</b> <i>(NHES – ELMII)</i>			
Annual Average	2006	2016	
Civilian labor force	<b>2,853</b>	<b>3,013</b>	
Employed	<b>2,748</b>	<b>2,939</b>	
Unemployed	<b>105</b>	<b>74</b>	
Unemployment rate	<b>3.7%</b>	<b>2.5%</b>	

<b>EMPLOYMENT &amp; WAGES</b> <i>(NHES – ELMII)</i>			
Annual Average Covered Employment	2006	2016	
Goods Producing Industries			
Average Employment	<b>1,163</b>	<b>1,440</b>	
Average Weekly Wage	<b>\$ 870</b>	<b>\$1,104</b>	
Service Providing Industries			
Average Employment	<b>1,090</b>	<b>977</b>	
Average Weekly Wage	<b>\$ 518</b>	<b>\$ 648</b>	
Total Private Industry			
Average Employment	<b>2,253</b>	<b>2,417</b>	
Average Weekly Wage	<b>\$ 700</b>	<b>\$ 919</b>	
Government (Federal, State, and Local)			
Average Employment	<b>342</b>	<b>349</b>	
Average Weekly Wage	<b>\$ 762</b>	<b>\$ 932</b>	
Total, Private Industry plus Government			
Average Employment	<b>2,595</b>	<b>2,767</b>	
Average Weekly Wage	<b>\$ 708</b>	<b>\$ 921</b>	

**EDUCATION AND CHILD CARE**

Schools students attend: **Grades K-12 are part of Jaffrey-Rindge Cooperative (Jaffrey, Rindge)** District: **SAU 47**  
 Career Technology Center(s): **Region 14 Applied Technology Center** Region: **14**

Educational Facilities (includes Charter Schools)	Elementary	Middle/Junior High	High School	Private/Parochial
Number of Schools	<b>1</b>	<b>1</b>	<b>1</b>	<b>1</b>
Grade Levels	<b>P K 1-5</b>	<b>6-8</b>	<b>9-12</b>	<b>9-12</b>
Total Enrollment	<b>320</b>	<b>304</b>	<b>390</b>	<b>24</b>

Nearest Community College: **Manchester; Nashua**  
 Nearest Colleges or Universities: **Franklin Pierce University; Keene State; New England; Antioch New England**

2017 NH Licensed Child Care Facilities (DHHS-Bureau of Child Care Licensing) Total Facilities: **3** Total Capacity: **92**

LARGEST BUSINESSES	PRODUCT/SERVICE	EMPLOYEES	ESTABLISHED
Millpore Corporation	Industrial filters	772	1974
TFX Medical, Inc.	Medical tubing	307	1980
Jaffrey-Ringe School District	Education	256	
Good Shepherd Nursing Home	Elder care services	91	1977
Belletetes	Hardware store	77	1898
New England Wood Pellet	Wood pellets	39	1998
Medefab	Medical devices	35	1990
DD Bean & Sons	Paperbook matches	29	1938
Atlas PyroVision Entertainment Group	Pyrotechnic displays	25	
Johnson Abrasives	Coated abrasives	18	1979
Employer Information Supplied by Municipality			

**TRANSPORTATION (distances estimated from city/town hall)**

Road Access	US Routes	<b>202</b>
	State Routes	<b>124, 137</b>
Nearest Interstate, Exit	<b>I-91 (VT), Exit 3; Everett Tpk., Exits 7 - 8</b>	
Distance		<b>32 miles; 33 miles</b>
Railroad		<b>No</b>
Public Transportation		<b>No</b>
Nearest Public Use Airport, General Aviation		
<b>Jaffrey - Silver Ranch</b>	Runway	<b>2,982 ft. asphalt</b>
Lighted? <b>Yes</b>	Navigation Aids?	<b>Yes</b>
Nearest Airport with Scheduled Service		
<b>Manchester-Boston Regional</b>	Distance	<b>44 miles</b>
Number of Passenger Airlines Serving Airport		<b>4</b>
Driving distance to select cities:		
Manchester, NH		<b>44 miles</b>
Portland, Maine		<b>138 miles</b>
Boston, Mass.		<b>71 miles</b>
New York City, NY		<b>226 miles</b>
Montreal, Quebec		<b>260 miles</b>

**COMMUTING TO WORK (ACS 2011-2015)**

Workers 16 years and over	
Drove alone, car/truck/van	<b>75.9%</b>
Carpooled, car/truck/van	<b>12.5%</b>
Public transportation	<b>0.0%</b>
Walked	<b>3.0%</b>
Other means	<b>2.0%</b>
Worked at home	<b>6.6%</b>
Mean Travel Time to Work	<b>23.5 minutes</b>
<b>Percent of Working Residents: ACS 2011-2015</b>	
Working in community of residence	<b>29.3</b>
Commuting to another NH community	<b>60.0</b>
Commuting out-of-state	<b>10.7</b>

**RECREATION, ATTRACTIONS, AND EVENTS**

<b>X</b>	Municipal Parks
	YMCA/YWCA
	Boys Club/Girls Club
<b>X</b>	Golf Courses
	Swimming: Indoor Facility
	Swimming: Outdoor Facility
	Tennis Courts: Indoor Facility
<b>X</b>	Tennis Courts: Outdoor Facility
	Ice Skating Rink: Indoor Facility
	Bowling Facilities
<b>X</b>	Museums
	Cinemas
	Performing Arts Facilities
<b>X</b>	Tourist Attractions
<b>X</b>	Youth Organizations (i.e., Scouts, 4-H)
<b>X</b>	Youth Sports: Baseball
<b>X</b>	Youth Sports: Soccer
<b>X</b>	Youth Sports: Football
<b>X</b>	Youth Sports: Basketball
	Youth Sports: Hockey
<b>X</b>	Campgrounds
<b>X</b>	Fishing/Hunting
<b>X</b>	Boating/Marinas
<b>X</b>	Snowmobile Trails
<b>X</b>	Bicycle Trails
<b>X</b>	Cross Country Skiing
<b>X</b>	Beach or Waterfront Recreation Area
<b>X</b>	Overnight or Day Camps
	Nearest Ski Area(s): <b>Pat's Peak, Crotched Mountain</b>
	Other: <b>Historic District; Monadnock State Park</b>

2017 DIRECTORY OF  
TAXABLE PROPERTY



Owner	Co-Owner	Location	Land Area in Acres	Total Assessed Land Value	Total Assessed Improvements	Total Assessed Parcel Value
21 GOODNOW LLC		21 GOODNOW ST	0.25	\$33,200	\$100,000	\$133,200
29029 FT LLC		14 OAK ST	0.27	\$23,000	\$172,200	\$195,200
3 DIONNE STREET LLC		WINDY FIELDS LN	0.58	\$34,200	\$0	\$34,200
3 DIONNE STREET LLC		WINDY FIELDS LN	0.54	\$33,000	\$0	\$33,000
3 DIONNE STREET LLC		3 DIONNE ST	0.24	\$21,700	\$0	\$21,700
31 MONTHS LLC		10 LAUNDRY RD	0.31	\$18,300	\$0	\$18,300
31 MONTHS LLC		4 LAUNDRY RD	0.08	\$11,200	\$0	\$11,200
31 MONTHS LLC		38 PETERBOROUGH ST	0.09	\$19,500	\$0	\$19,500
31 MONTHS LLC		6 LAUNDRY RD	0.88	\$39,100	\$0	\$39,100
3165 FT LLC		19 STRATTON RD	0.24	\$21,700	\$329,600	\$351,300
371 MOUNTAIN REALTY TRUST	% BRIAN L VILLA TRUSTEE	371 MOUNTAIN RD	19.00	\$46,400	\$206,400	\$252,800
377 GREAT RD LLC		377 GREAT RD	2.11	\$42,300	\$173,100	\$215,400
42-44 WEBSTER STREET LLC		42-44 WEBSTER ST	0.40	\$31,000	\$126,500	\$157,500
514 DUBLIN LLC		514 DUBLIN RD	3.58	\$40,500	\$97,000	\$137,500
52 CHARLONNE ST LLC		52 CHARLONNE ST	0.33	\$25,400	\$181,400	\$206,800
52 FITZGERALD DR LLC		52 FITZGERALD DR	5.40	\$89,000	\$626,400	\$715,400
56 PETERBOROUGH ST JAFFREY NH 03452 LLC		56 PETERBOROUGH ST	0.26	\$33,800	\$190,900	\$224,700
580 MOUNTAIN ROAD LLC		580 MOUNTAIN RD	324.00	\$73,500	\$818,800	\$892,300
580 MOUNTAIN ROAD LLC		557 MOUNTAIN RD	9.30	\$34,600	\$57,000	\$91,600
71 NORTH LLC		71 NORTH ST	0.12	\$14,200	\$35,900	\$50,100
8 MAIN JAFFREY, LLC	% BONNIE BENOIT	8 MAIN ST #9	0.00	\$0	\$303,700	\$303,700
A BERG HOLDINGS LLC		85 STRATTON RD	0.60	\$34,800	\$263,600	\$298,400
ABERNETHY, ROBERT G	ABERNETHY, MARIE C	38 FOX RUN LN	4.06	\$243,900	\$293,200	\$537,100
ADAMS, DAVID G		MILLIKEN RD	2.69	\$100	\$0	\$100
ADAMS, DAVID G		FITZWILLIAM RD	33.00	\$600	\$0	\$600
AHLBORN-HSU, THOMAS C		PRESCOTT RD	1.95	\$100	\$0	\$100
AHLBORN-HSU, THOMAS C		PRESCOTT RD	1.50	\$600	\$0	\$600
AHLBORN-HSU, THOMAS C		PRESCOTT RD	1.59	\$400	\$0	\$400
AHLBORN-HSU, THOMAS C		103 PRESCOTT RD	1.50	\$56,100	\$207,500	\$263,600
AHLBORN-HSU, THOMAS C		PRESCOTT RD	59.50	\$3,700	\$0	\$3,700
AHO, LUKE D	AHO, KAYLEE B	93 PETERBOROUGH ST	3.10	\$39,900	\$108,900	\$148,800
AHO, ROBERT E	AHO, JOAN L	11 SUNSET LN	0.74	\$37,900	\$107,800	\$145,700
AHO, SARAH JEAN		FORCIER WAY	13.80	\$600	\$0	\$600
ALBIN REALTY LLC		48 NORTH ST	0.21	\$20,900	\$132,900	\$153,800
ALBRIGHT, ROSALYN PATRICE		34 HIGHLAND AVE	0.72	\$37,800	\$82,700	\$120,500
ALDENBERG, LAUREN		10 BRENDAN LN	0.91	\$39,300	\$106,800	\$146,100
ALDERMAN, HOLLY COMPTON		703 MOUNTAIN RD	13.00	\$49,700	\$157,800	\$207,500
ALDRICH, GEOFFREY M		13 STRATTON RD #C	0.00	\$0	\$122,400	\$122,400
ALEX, SHARON A		350 WOODBOUND RD	0.29	\$23,700	\$84,200	\$107,900
ALEX-BARTON, DAVID	ALEX-BARTON, SUSAN	SHERWOOD LN	2.88	\$168,500	\$0	\$168,500
ALIX, KEVIN L	ALIX, BARBARA	144 MOUNTAIN RD	2.50	\$43,100	\$146,900	\$190,000
ALLEN, BRUCE F		RED GATE RD	6.00	\$22,600	\$0	\$22,600
ALLEN, ROBYN L		27 GILMORE POND RD	0.54	\$29,700	\$94,800	\$124,500
ALLWARDEN, ROBERT		165 CRESTVIEW DR	3.57	\$45,200	\$192,900	\$238,100
ALOTEK, LLC		8 CONTOOCOOK AVE	0.37	\$27,000	\$101,900	\$128,900
ALVAREZ TRUSTEES, LAURENCE T & KERRY L	ALVAREZ REV TRUST, LAURENCE T & KERRY L	76 WITT HILL RD	2.59	\$51,300	\$150,000	\$201,300



Owner	Co-Owner	Location	Land Area in Acres	Total Assessed Land Value	Total Assessed Improvements	Total Assessed Parcel Value
AMCA PROPERTIES LLC		9 BIRCH ST	0.23	\$21,300	\$92,400	\$113,700
AMERICAN LEGION	% US CELLULAR TAX DEPT	20 WEBSTER ST	0.00	\$0	\$108,000	\$108,000
AMES TRUSTEE, RICHARD	AMES TRUSTEE, HEATHER W	12 BLACKBERRY LN	17.00	\$77,900	\$360,900	\$438,800
AMES TRUSTEE, RICHARD	AMES TRUSTEE, HEATHER W	SANDERS RD	18.00	\$1,100	\$0	\$1,100
AMIRSAKIS, MARY		166 BRYANT RD	5.24	\$46,400	\$187,900	\$234,300
ANDERSON, CLIFFORD J	ANDERSON, NATALIE A	67 HARKNESS RD	0.17	\$20,000	\$68,400	\$88,400
ANDERSON, DONALD T	ANDERSON, SARAH E	6 MELISSA CR	0.00	\$0	\$164,600	\$164,600
ANDERSON, KATHY		92 AMOS FORTUNE RD	0.00	\$0	\$11,800	\$11,800
ANDERSON, KATHY		100 AMOS FORTUNE RD	0.00	\$0	\$30,500	\$30,500
ANDERSON, KATHY		AMOS FORTUNE RD	3.72	\$53,200	\$0	\$53,200
ANDREWS, HAROLD	ANDREWS, DONNA	5 KEVIN LN	0.52	\$32,400	\$138,500	\$170,900
ANDREWS, LISA		60 SUMMIT DR	0.00	\$0	\$29,400	\$29,400
ANDREWS, MARJORIE C	ANDREWS, DEANNA C	99 SCENIC DR	0.00	\$0	\$22,400	\$22,400
ANTTILA, DAVID		8 BIRCH ST	0.17	\$20,000	\$78,100	\$98,100
APK REAL ESTATE LLC		AMOS FORTUNE RD	41.08	\$0	\$0	\$0
APOLLO STEEL LLC		35 MARIA DR	9.38	\$56,900	\$445,100	\$502,000
ARCECI, DOMINICK		LETOURNEAU DRIVE	0.55	\$33,300	\$0	\$33,300
ARCECI, GARY P	ARCECI, VICTORIA S	385 GREAT RD	2.13	\$42,400	\$144,000	\$186,400
ARCECI, KAREN M		91 PETERBOROUGH ST	0.24	\$19,600	\$77,900	\$97,500
ARCHAMBAULT TRUSTEE, GLORIA	ARCHAMBAULT REV TRUST OF 2003, GLORIA	462 SQUANTUM RD	0.71	\$36,500	\$110,300	\$146,800
ARCHAMBAULT TRUSTEE, RITA M	% RITA M ARCHAMBAULT REV TRUST OF 1993	8 CROSS ST	0.44	\$30,000	\$122,100	\$152,100
ARK INC, THE	%CHARLES W BACON III	DUBLIN RD	1.80	\$100	\$0	\$100
ARK INC, THE	%CHARLES W. BACON III	DUBLIN RD	6.50	\$400	\$0	\$400
ARK INC, THE		DUBLIN RD	0.46	\$100	\$0	\$100
ARK INC, THE		DUBLIN RD	0.89	\$100	\$0	\$100
ARK INC, THE	%CHARLES W BACON III	DUBLIN RD	1.80	\$200	\$0	\$200
ARMFIELD IV, SAMUEL L		175 MAIN ST	2.65	\$41,400	\$134,900	\$176,300
ARRUDA, PAUL J	ARRUDA, MARY-ELLEN	307 MAIN ST	1.00	\$31,700	\$157,500	\$189,200
ARSENAULT, KELLY J	ARSENAULT, SCOTT J	9 PARENT ST	0.19	\$20,400	\$144,800	\$165,200
ARTHUR FAMILY LTD PARTNERSHIP	% WILLIAM ARTHUR III	36 FOX RUN LN	2.95	\$256,400	\$135,000	\$391,400
ARTMANN, JAMES R	ARTMANN, DANIELLE M	MOUNTAIN RD	5.23	\$46,300	\$0	\$46,300
ARYAL, RUDRA		15 WINDY FIELDS LN	0.33	\$27,700	\$135,100	\$162,800
ASAFF, ELICIA J		41 DEAN FARM RD	2.00	\$34,100	\$94,100	\$128,200
ASCANI, JAMES E	ASCANI, THERESA A	120 SAWTELLE RD	1.50	\$41,100	\$68,100	\$109,200
ASCANI, JOSEPH	ASCANI, SHELLY	150 SHERWOOD LN	2.12	\$42,300	\$154,300	\$196,600
ASCANI, STEVEN D		39 RIVER ST	0.64	\$36,000	\$122,000	\$158,000
ASHWORTH INVESTMENTS LLC		4 STRATTON RD	0.15	\$29,400	\$94,400	\$123,800
ASSUNTO III, JOSEPH M	ASSUNTO, THERESA ANN	3 JENNIFER LN	1.03	\$40,200	\$117,600	\$157,800
ATTRA, BRODERICK CORY		19 OLD MILL RD	25.00	\$55,600	\$162,800	\$218,400
AUCOIN, BRENT	AUCOIN, PAULA	78-80 HUNT RD	2.20	\$44,300	\$218,800	\$263,100
AUCOIN, BRENT	AUCOIN, PAULA	SQUANTUM RD	0.11	\$37,500	\$300	\$37,800
AUSTERMANN TRUSTEE, SALLIE C	SALLIE C AUSTERMANN REV TRUST	98 GILSON RD	1.12	\$292,200	\$50,600	\$342,800
AUSTIN, STEPHEN M		477 MOUNTAIN RD	15.54	\$103,600	\$171,000	\$274,600
AVERY, ELLEN A		12 LABAN AINSWORTH WAY	0.09	\$16,700	\$96,400	\$113,100
AYLOTT, MATTHEW	AYLOTT, EMILY E	63 SQUANTUM RD	0.75	\$38,000	\$96,700	\$134,700
AYRES, JOSHUA R	AYRES, MONICA F	10 LAKEWOOD DR	1.29	\$40,700	\$104,800	\$145,500

Owner	Co-Owner	Location	Land Area in Acres	Total Assessed Land Value	Total Assessed Improvements	Total Assessed Parcel Value
AYRES, ROBERT G	AYRES, SALLY W	74 GILSON RD	2.50	\$43,100	\$183,000	\$226,100
AYRES, ROBERT G	AYRES SALLY W	GILSON RD	0.01	\$13,400	\$0	\$13,400
BABSON, DEBORAH E		OLD COUNTY RD	31.36	\$1,100	\$0	\$1,100
BABSON, DEBORAH E		116 OLD COUNTY RD	40.00	\$43,700	\$333,300	\$377,000
BABSON, DEBORAH E		OLD COUNTY RD	26.69	\$1,000	\$0	\$1,000
BACON REV TST, CHARLIE AND JEAN	%CHARLES WALDO BACON III	DUBLIN RD	14.30	\$800	\$0	\$800
BACON TRUSTEE, KENDALL F	BACON TRUSTEE, DOROTHY R	855 MOUNTAIN RD	0.89	\$39,200	\$197,900	\$237,100
BACON, DAVID C	BACON, KATHRYN A	DUBLIN RD	7.23	\$400	\$0	\$400
BACON, DAVID C	BACON, KATHRYN A	DUBLIN RD	9.45	\$400	\$0	\$400
BAER INTER VIVOS TST, VVIEENE F		278 GREAT RD	12.00	\$44,300	\$199,300	\$243,600
BAEZ, LUIS R		92 NORTH ST	0.84	\$36,800	\$73,400	\$110,200
BAILEY JR, PHILIP HUTCHINS	ROSTON, SUSAN JOYCE	145 GILSON RD	2.81	\$43,700	\$255,700	\$299,400
BAILEY JR, PHILIP HUTCHINS	ROSTON, SUSAN JOYCE	GILSON RD	0.11	\$67,900	\$1,300	\$69,200
BAILEY, BRAD A	MISNER, TRACI E	48 DELTA DR	0.00	\$0	\$30,200	\$30,200
BAILEY, RUTHANNE		64 OLD COUNTY RD	2.84	\$47,800	\$127,100	\$174,900
BAILEY, RUTHANNE		OLD COUNTY RD	1.40	\$20,400	\$0	\$20,400
BAILEY, WENDY L		9 DUVAL COOP MH PARK	0.00	\$0	\$22,600	\$22,600
BAILLARGEON, KEVIN A		14 HOWARD HILL RD	0.60	\$34,800	\$90,700	\$125,500
BAIRD PAVING & CONTRACTING INC		18 BROOK ST	0.31	\$22,100	\$37,100	\$59,200
BAIRD REV TRUST, HARLAN AND JOYCE		22 OAK ST	0.16	\$19,800	\$45,000	\$64,800
BAIRD REV TRUST, HARLAN AND JOYCE		9 JUNIPER ST	0.37	\$27,000	\$89,400	\$116,400
BAIRD, HARLAN AND JOYCE REV TRUST		16 BROOK ST	0.31	\$22,100	\$87,200	\$109,300
BAIRD, JEREMY I	BAIRD, KAITLYN M	315 SQUANTUM RD	0.55	\$33,300	\$70,500	\$103,800
BAKER, JOANNE W		THORNDIKE POND RD	0.09	\$72,500	\$400	\$72,900
BAKER, JOANNE W		324 THORNDIKE POND RD	3.50	\$90,200	\$96,000	\$186,200
BALDWIN IRREVOCABLE TRUST		16 ERIN LN	0.66	\$36,600	\$96,700	\$133,300
BALDWIN, LARRY D		103 SCENIC DR	0.00	\$0	\$21,900	\$21,900
BALDWIN, NATHANIEL D	BALDWIN, BRITTANY N	14 SCENIC DR	0.00	\$0	\$12,100	\$12,100
BALL, KAREN		27 CHARLONNE ST	0.16	\$19,800	\$125,200	\$145,000
BANGHART FAM REVOC TRUST		365 THORNDIKE POND RD	0.52	\$235,100	\$247,400	\$482,500
BANGHART II, JAMES MUNGER	BANGHART, EVE MARTINA SHARE	455 THORNDIKE POND RD	2.30	\$425,700	\$224,900	\$650,600
BANISH, CARL A		18 ROWLEY CIR	0.56	\$33,600	\$133,600	\$167,200
BANK TRUST TRUSTEE, U S BANK	C/O CALIBER HOME LOANS INC	37 SQUANTUM RD	2.60	\$43,300	\$70,000	\$113,300
BANNON, MAUREEN	BANNON, MICHAEL J	601 GILMORE POND RD	1.39	\$38,900	\$127,700	\$166,600
BARANOWSKI, ANDREW V	BARANOWSKI, MAGDALENA	15 LEHTINEN RD	2.27	\$42,600	\$121,500	\$164,100
BARBRE, BRIAN	BARBRE, BIRGIT	458 SQUANTUM RD	0.65	\$35,200	\$133,900	\$169,100
BARDSLEY, DONALD S	BARDSLEY, NOREEN	4 SUMMIT DR	0.00	\$0	\$13,700	\$13,700
BARKER, WELTHA I		583 GILMORE POND RD	3.59	\$65,300	\$107,300	\$172,600
BARKER, WELTHA I		GILMORE POND RD	30.40	\$1,600	\$0	\$1,600
BARON, DANIEL D		696 GILMORE POND RD	3.30	\$44,700	\$145,900	\$190,600
BARROS, MICHAEL L	BARROS, ROSE A	25 CAREY RD	0.00	\$0	\$9,100	\$9,100
BARTLETT, CHRIS N	BARTLETT, JULIA R	66 PRESCOTT RD	24.00	\$45,400	\$247,800	\$293,200
BARTON, WAYNE D	BARTON, REBECCA L	444 MOUNTAIN RD	5.09	\$48,100	\$144,100	\$192,200
BARTUNEK, ALAN	BARTUNEK, SUSAN	88 MAIN ST	1.25	\$32,200	\$243,500	\$275,700
BASHLOR, LINDSEY MORTON	BASHLOR, ANDREW	758 GILMORE POND RD	1.32	\$40,700	\$169,600	\$210,300
BASTOS TRUSTEE, ANTONIO	BASTOS TRUSTEE, MARIA M	13 LAKEWOOD DR	1.01	\$40,100	\$107,800	\$147,900

Owner	Co-Owner	Location	Land Area in Acres	Total Assessed Land Value	Total Assessed Improvements	Total Assessed Parcel Value
BATCHELDER, WALTER S	BATCHELDER, KATHLEEN J	212 NUTTING RD	4.50	\$47,100	\$188,100	\$235,200
BATES, BARBARA		184 SCENIC DR	0.00	\$0	\$32,200	\$32,200
BATINSKI, MICHAEL	HOFFMAN, VIRGINIA	603 GILMORE POND RD	0.95	\$43,600	\$86,600	\$130,200
BATTERSBY, BRIAN D	BATTERSBY, GAIL S	195 CRESTVIEW DR	2.54	\$43,200	\$193,100	\$236,300
BATTISTI, ANGELO	BATTISTI, AMANDA	7 CARMELLA DR	1.01	\$40,100	\$108,000	\$148,100
BAU, PACHA		142 RIVER ST	0.29	\$23,700	\$103,000	\$126,700
BAUDLER, ERNEST J	BAUDLER, MARIANNE W	49 SOUTH SHORE DR	1.25	\$40,600	\$103,100	\$143,700
BAUS, TARA L		35 ROWLEY CIR	0.51	\$30,500	\$106,600	\$137,100
BAYARD-MURRAY, DAX P	BAYARD-MURRAY, TREVOR	198 PROCTOR RD	4.50	\$41,600	\$133,000	\$174,600
BAYARD-MURRAY, DAX P	BAYARD-MURRAY, TREVOR	PROCTOR RD	9.00	\$33,200	\$8,900	\$42,100
BEAN AND SONS CO, D D		15 CHESHIRE ST	0.65	\$36,300	\$68,500	\$104,800
BEAN AND SONS CO, D D		13 WHITE RD	0.00	\$0	\$79,400	\$79,400
BEAN AND SONS CO, D D		PETERBOROUGH ST	4.02	\$43,600	\$0	\$43,600
BEAN AND SONS CO, D D		CHESHIRE ST	0.07	\$1,300	\$0	\$1,300
BEAN AND SONS CO, D D		207 PETERBOROUGH ST	14.82	\$84,700	\$522,400	\$607,100
BEAN JR, HEIRS OF DELCIE D		HARKNESS RD	12.60	\$600	\$0	\$600
BEAN JR, HEIRS OF DELCIE D		HARKNESS RD (REAR)	32.38	\$1,300	\$0	\$1,300
BEAN JR, HEIRS OF DELCIE D		MAIN ST	14.80	\$2,100	\$0	\$2,100
BEAN JR, HEIRS OF DELCIE D		HARKNESS RD	11.00	\$200	\$0	\$200
BEAN JR, HEIRS OF DELCIE D		MAIN ST	4.60	\$800	\$0	\$800
BEAN TRUSTEE, HELEN R		246 MAIN ST	0.60	\$17,400	\$43,800	\$61,200
BEAN TRUSTEE, HELEN R		MAIN ST	10.50	\$1,500	\$0	\$1,500
BEAN, CLAIRE		343 MAIN ST	5.00	\$47,900	\$340,900	\$388,800
BEAN, CLAIRE R		99 HARKNESS RD	5.55	\$51,000	\$117,100	\$168,100
BEAN, HEIRS OF DELCIE D		MAIN ST	3.01	\$400	\$0	\$400
BEANDO, AMANDA		182 SCENIC DR	0.00	\$0	\$34,700	\$34,700
BEARCE, JAMES R		9 MOWER RD	43.00	\$51,500	\$19,300	\$70,800
BEARCE, JAMES R		PEABODY HILL RD	45.00	\$2,000	\$0	\$2,000
BEARCE, JAMES R		149 PEABODY HILL RD	31.00	\$47,100	\$212,200	\$259,300
BEAULIEU, JANICE C	BEAULIEU, JAMES D	52 SCENIC DR	0.00	\$0	\$23,100	\$23,100
BEAUREGARD SR, RICHARD V	BEAUREGARD, EMILY E	50 SQUANTUM RD	0.23	\$21,300	\$103,600	\$124,900
BEAUSOLEIL, DALE C	BEAUSOLEIL, KELLY A	37 LAKEWOOD DR	1.26	\$40,600	\$85,200	\$125,800
BECKMANN, FREDDIE	BECKMANN, HELMI A	125 PARKER RD	10.00	\$48,700	\$147,700	\$196,400
BECKWITH, MARK M	OLSON, MARILYN C	719 MOUNTAIN RD	14.29	\$41,400	\$179,700	\$221,100
BEDALL, SUSAN		179 SCENIC DR	0.00	\$0	\$31,300	\$31,300
BEECHAM, ERIC B	BEECHAM, ANGELA C	13 STRATTON RD #B	0.00	\$0	\$122,400	\$122,400
BEEH, MILTON J	BEEH, JUDITH M	31 SARA DR	2.00	\$46,100	\$112,200	\$158,300
BEERS, RANDAL ALLAN	BEERS, CHERYL	5 HARKNESS RD	0.15	\$18,600	\$129,600	\$148,200
BELANGER, PAUL J	QUINN, WENDY J	260 SQUANTUM RD	0.34	\$2,600	\$148,900	\$151,500
BELFSKY TRUSTEE, FRANK	BELFSKY TRUST, FRANK	SQUANTUM RD	0.07	\$25,900	\$700	\$26,600
BELFSKY TRUSTEE, FRANK	BELFSKY TRUST, FRANK	72 HUNT RD	5.20	\$46,300	\$164,400	\$210,700
BELKIN, RONALD B	SAWTELLE, KELLY A	11 SHERWOOD LN	2.60	\$43,300	\$149,300	\$192,600
BELL, JULIET E		36 PEABODY HILL RD	2.40	\$42,900	\$109,000	\$151,900
BELLETETE & SHEA LLC		440 SQUANTUM RD	6.83	\$88,900	\$427,900	\$516,800
BELLETETE & SHEA LLC		432 SQUANTUM RD	0.37	\$27,000	\$98,500	\$125,500
BELLETETE REV TRUST, CHARLOTTE M		284 MAIN ST	2.40	\$42,900	\$256,800	\$299,700

Owner	Co-Owner	Location	Land Area in Acres	Total Assessed Land Value	Total Assessed Improvements	Total Assessed Parcel Value
BELLETETE REV TRUST, REYNOLD A		15 NORTH ST	0.23	\$21,300	\$182,100	\$203,400
BELLETETE REV TRUST, REYNOLD A	% BELLETETES	11 NORTH ST	0.06	\$16,700	\$39,100	\$55,800
BELLETETE TRUSTEE, JOHN E		573 THORNDIKE POND RD	7.57	\$359,800	\$376,200	\$736,000
BELLETETE TRUSTEES, NANCY N & DAVID R	NANCY N BELLETETE REVOCABLE TRUST	88-90 MCCOY RD	7.48	\$49,300	\$233,600	\$282,900
BELLETETE TRUSTEES, NANCY N & DAVID R	NANCY N BELLETETE REVOCABLE TRUST	GILSON RD	0.14	\$70,200	\$7,100	\$77,300
BELLETETE, ASHLY J		GILSON RD	6.38	\$300	\$0	\$300
BELLETETE, SARA C		4 DUVAL COOP MH PARK	0.00	\$0	\$31,800	\$31,800
BELLETETES INC		151 CRESTVIEW DR	3.13	\$44,400	\$198,800	\$243,200
BELLETETES INC		16 BOURGEOIS ST	0.11	\$18,700	\$0	\$18,700
BELLETETES INC		32 NUTTING RD	1.07	\$38,200	\$0	\$38,200
BELLETETES INC		77 PETERBOROUGH ST	0.77	\$34,400	\$1,000	\$35,400
BELLETETES INC		75 PETERBOROUGH ST	0.34	\$23,200	\$115,800	\$139,000
BELLETETES INC		47 PETERBOROUGH ST	0.12	\$28,400	\$133,600	\$162,000
BELLETETE'S INC		18 BOURGEOIS ST	0.07	\$13,000	\$0	\$13,000
BELLETETE'S INC		80-82 PETERBOROUGH ST	5.17	\$422,300	\$1,623,000	\$2,045,300
BELLETETE'S INC		51 PETERBOROUGH ST	8.58	\$575,900	\$1,579,600	\$2,155,500
BELLIVEAU ET AL, BRENDA	SHELLEY, DEBRA	82 PROSPECT ST	0.42	\$34,800	\$124,300	\$159,100
BELLIVEAU, NORMAN J		30 SCENIC DR	0.00	\$0	\$13,200	\$13,200
BENEDEK REALTY TRUST		GILSON RD	0.17	\$72,600	\$500	\$73,100
BENEDEK REALTY TRUST		87 GILSON RD	5.11	\$48,200	\$96,800	\$145,000
BENITEZ, ANNE MARIE		107 SAWTELLE RD	2.40	\$42,900	\$109,600	\$152,500
BENJAMIN PRESCOTT INN LLC		433 TURNPIKE RD	1.03	\$40,200	\$253,000	\$293,200
BENNETT TRUSTEE, BONNIE B		35 CUTTER HILL RD	17.91	\$60,400	\$273,400	\$333,800
BENNETT, BARBARA A		79 SCENIC DR	0.00	\$0	\$17,800	\$17,800
BENNETT, JAMES R	BENNETT, MARIE T	47 SOUTH SHORE DR	1.34	\$40,800	\$205,300	\$246,100
BENNETT, KEVIN D	NAGLE, MICHAEL J	177 BRYANT RD	5.05	\$48,000	\$297,000	\$345,000
BENNETT, WAYNE D	BENNETT, ROBERTA L	87 HEATH RD	12.07	\$40,600	\$157,300	\$197,900
BERGERON JR, LIONEL R	BERGERON, KELLY A	112 MICHIGAN RD	1.02	\$40,100	\$101,400	\$141,500
BERGERON TRUSTEE, CHRISTOPHER R	BERGERON TRUSTEE, ALISON L	30 EMERY RD	2.30	\$42,700	\$141,500	\$184,200
BERGERON TRUSTEE, JEAN M		304 SQUANTUM RD	1.30	\$38,700	\$129,100	\$167,800
BERGERON TRUSTEE, SHEILA		50 EMERY RD	0.80	\$36,500	\$134,500	\$171,000
BERGERON TRUSTEE, SHEILA		531 NORTH ST	2.00	\$42,100	\$116,500	\$158,600
BERGERON TRUSTEE, SHEILA		533-535 NORTH ST	3.50	\$45,100	\$93,000	\$138,100
BERGERON, ANTHONY M		75 MICHIGAN RD	1.09	\$40,300	\$90,200	\$130,500
BERGERON, JUDITH A		27 COBURN WAY	0.00	\$0	\$146,000	\$146,000
BERGERON, SARAH C	BERGERON, JULIAN J	300 NUTTING RD	3.13	\$48,500	\$211,200	\$259,700
BERGERON, THEODORE J	BERGERON, JONIM	21 HARRIET LN	1.00	\$40,100	\$114,700	\$154,800
BERGIN, KATHERINE		121 DEAN FARM RD	3.58	\$43,300	\$186,500	\$229,800
BERNARD HAMPSEY JR, TRUSTEE	HAMPSEY FAM REVOC TRUST	620 DUBLIN RD	1.02	\$290,800	\$62,700	\$353,500
BERNARD, GERARD P		71 SCENIC DR	0.00	\$0	\$16,600	\$16,600
BERNIER, DALE M	BERNIER, JENNIFER D	35 DARCIE DR	1.00	\$40,100	\$113,400	\$153,500
BERNIER, GEORGE	KENNEY, DOREEN	64 NUTTING RD	0.25	\$22,100	\$94,500	\$116,600
BERNIER, JUDITH M		150 SCENIC DR	0.00	\$0	\$40,000	\$40,000
BERNIER, NANCY M	BLOOD, MATTHEW R	22 ADAMS ST	0.30	\$24,200	\$87,300	\$111,500
BERNIER, RICHARD R		354 SQUANTUM RD	17.60	\$41,200	\$151,600	\$192,800
BERRY, JOHN W	BERRY, LAURA L	29 SOUTH SHORE DR	1.10	\$40,300	\$106,900	\$147,200

Owner	Co-Owner	Location	Land Area in Acres	Total Assessed Land Value	Total Assessed Improvements	Total Assessed Parcel Value
BEST, LINDRA L		54 MCCOY RD	3.13	\$44,400	\$132,500	\$176,900
BEST, LINDRA L		GILSON RD	0.06	\$43,600	\$3,600	\$47,200
BETHESDA PROPERTIES LLC		15 FITCH RD #5	1.07	\$110,600	\$227,700	\$338,300
BETOURNEY, SUSAN M		93 SCENIC DR	0.00	\$0	\$15,500	\$15,500
BHATTI, SUHAIL A	BHATTI, BRENDA L	121 OVERVIEW DR	6.54	\$67,000	\$179,600	\$246,600
BIBEAU REALTY TRUST		59 HOWARD HILL RD	0.88	\$39,100	\$132,600	\$171,700
BIDDER, AMY L		30 OAK ST	0.23	\$21,300	\$67,600	\$88,900
BIERSCHENK, JOHN M	BIERSCHENK, HEATHER L W	227 GREAT RD	2.73	\$43,600	\$196,600	\$240,200
BIRCH, JAMES D	BIRCH, LINDA E	BRIGHAM RD	102.30	\$3,600	\$0	\$3,600
BISHOP, THOMAS F	BISHOP, BARBARA C	341 SQUANTUM RD	1.02	\$40,100	\$110,100	\$150,200
BIXLER, SIDNEY R	BEITER, NANCY R	769 GILMORE POND RD	0.93	\$47,400	\$176,800	\$224,200
BLACK, RONALD A	BLACK DARLENE S	6 TYLER HILL RD	0.73	\$36,000	\$108,300	\$144,300
BLACKBERRY LANE LLC	% GREEN	380 MAIN ST	1.20	\$38,500	\$147,700	\$186,200
BLACKBERRY LANE LLC	% GREEN	GILMORE POND RD REAR (W/S)	24.00	\$2,000	\$0	\$2,000
BLACKBERRY LANE LLC	% GREEN	10 BLACKBERRY LN	0.72	\$37,800	\$52,300	\$90,100
BLACKBERRY LANE LLC	% GREEN	MOUNTAIN RD (REAR)	10.00	\$300	\$0	\$300
BLAIR, FRANK J	BLAIR, GLORIA E	15 NELSON CIR	0.38	\$27,400	\$117,900	\$145,300
BLAIR, RICHARD W	BLAIR, GAIL A	27 WINDY FIELDS LN	0.33	\$25,500	\$146,200	\$171,700
BLAIS TRUSTEE, WALTER W		33 MOUNTAIN RD	2.05	\$40,200	\$204,400	\$244,600
BLAIS, LOUIS P		11 ANDREWS DR	0.00	\$0	\$16,600	\$16,600
BLAIS, MICHAEL J	BLAIS, COLLEEN C	1096 JAFFREY RD	25.00	\$58,800	\$148,500	\$207,300
BLAIS, MICHELLE		JAFFREY RD	3.01	\$38,100	\$0	\$38,100
BLAIS, WALTER W		31 MOUNTAIN RD	1.31	\$38,700	\$67,700	\$106,400
BLAKE, ANN M	MCHALE, RANDAL J	13 OLD COUNTY RD	3.34	\$44,800	\$146,000	\$190,800
BLG LLC		11 PLANTATION DR	5.30	\$213,600	\$46,700	\$260,300
BLISS, DAVID		700 GILMORE POND RD	11.40	\$33,000	\$168,700	\$201,700
BLISS, G SCRIBNER		71 TROTting PARK RD	0.45	\$60,500	\$99,700	\$160,200
BLOOD, MICHAEL G		152 NUTTING RD	0.92	\$39,400	\$127,100	\$166,500
BLOOD, SARA J		25 COBURN WAY	0.00	\$0	\$153,400	\$153,400
BLOUIN, ROSS D	BLOUIN, SHANNON	48 FITZWILLIAM RD	3.14	\$44,400	\$224,000	\$268,400
BOCCALINI TRUSTEE, JOHN C	BOCCALINI TRUSTEE, JANET T	457 MOUNTAIN RD	8.75	\$114,200	\$162,100	\$276,300
BOLLES, JOHN EDWARD		552 DUBLIN RD	1.22	\$46,800	\$0	\$46,800
BOLTON, NATHAN J	BOLTON, SONJIA J	7 BETH CR	1.00	\$42,500	\$128,500	\$171,000
BONZAGNI, CHRISTOPHER	BONZAGNI, JENNIFER	380 NORTH ST	9.60	\$58,500	\$144,100	\$202,600
BORELL TRUSTEE, LINDA L		28 COBURN WAY	0.00	\$0	\$133,400	\$133,400
BOSSE, DANIELLE U		19 LIBBY CT	0.58	\$34,200	\$107,000	\$141,200
BOSSE, NORMAN M	TRACEY, JANE	77 SQUANTUM RD	0.50	\$30,200	\$97,800	\$128,000
BOUCHER, ROGER R	BOUCHER, LORRAINE	574 FITZWILLIAM RD	2.26	\$42,600	\$163,300	\$205,900
BOUDRIEU TRUSTEE, DENNIS H	BOUDRIEU TRUSTEE, ANNE L	90-92 NUTTING RD	0.41	\$28,600	\$63,900	\$92,500
BOUDRIEU, DENNIS H	BOUDRIEU, ANNE L	39 SUMMIT DR	0.00	\$0	\$29,100	\$29,100
BOUDRIEU, TIMOTHY W	BOUDRIEU, CLAIRE M	344 SQUANTUM RD	2.00	\$42,100	\$126,500	\$168,600
BOURGOIS, HEIDI		30 CONTOCOOK AVE	0.41	\$28,600	\$113,100	\$141,700
BOUTWELL, BRIAN K	BOUTWELL-COLLINS, NANCY J	196 MAIN ST	5.20	\$48,300	\$147,200	\$195,500
BOUTWELL, BRIAN K	BOUTWELL-COLLINS, NANCY J	MAIN ST	17.00	\$1,100	\$0	\$1,100
BOUTWELL, MAUREEN ANNE		194 MAIN ST	5.00	\$45,900	\$117,900	\$163,800
BOUTWELL, RONALD J	BOUTWELL, JEAN M	SAWTELLE RD	9.43	\$200	\$0	\$200

Owner	Co-Owner	Location	Land Area in Acres	Total Assessed Land Value	Total Assessed Improvements	Total Assessed Parcel Value
BOUTWELL, RONALD J	BOUTWELL, JEAN M	59 SAWTELLE RD	21.95	\$38,400	\$168,300	\$206,700
BOWER, WILLIAM J	BOWER, ANN MEREDITH	63 GIBBS RD	3.47	\$45,000	\$241,800	\$286,800
BOY SCOUTS OF AMERICA	NASHUA VALLEY COUNCIL	DUBLIN RD	0.63	\$259,100	\$0	\$259,100
BOYCE III, WILLIAM J		7 WHITE RD	0.19	\$20,400	\$44,700	\$65,100
BOYCE, CHARLOTTE		9 COLTON DR	0.00	\$0	\$139,900	\$139,900
BOYD, ROBIN EMERY	MAGUIRE, TIMOTHY JOSEPH	18 BULLARD RD	0.00	\$0	\$100,600	\$100,600
BOYD, SHAWN W	BOYD, HEATHER E	38 HOWARD HILL RD	0.69	\$37,500	\$181,000	\$218,500
BOYER TRUSTEE, BRUCE W		28 CUTTER HILL RD	2.40	\$51,500	\$143,100	\$194,600
BRADBURY III, ALFRED W		373 MOUNTAIN RD	4.20	\$44,500	\$119,400	\$163,900
BRADCO NINE LLC		82 FITZGERALD DR	3.09	\$201,600	\$386,500	\$588,100
BRADLEY 2005 QPR TRUST	% TIMOTHY N DUYS TRUSTEE	239 GILMORE POND RD	3.00	\$44,100	\$59,900	\$104,000
BRADLEY 2005 QPR TRUST, STEPHEN P	% TIMOTHY N DUYS TRUSTEE	240 GILMORE POND RD	3.10	\$235,300	\$433,000	\$668,300
BRADLEY ET AL, GERRIT G	BRADLEY, ELIZABETH P	27 SANDY LN	3.35	\$201,500	\$194,500	\$396,000
BRADLEY, GERRIT G	BRADLEY, ELIZABETH P	GILMORE POND RD	68.33	\$4,300	\$0	\$4,300
BRADLEY, GERRIT G	BRADLEY, JESSICA C	CHADWICK RD (REAR)	30.00	\$800	\$0	\$800
BRADLEY, JESSICA C	DURKIN, THOMAS A	SANDY LN	2.92	\$100	\$0	\$100
BRADLEY, JESSICA C	DURKIN, THOMAS A	SANDY LN	22.00	\$3,200	\$0	\$3,200
BRADY, MELISSA H		32 SCHOOL ST	0.33	\$25,400	\$133,300	\$158,700
BRAUNWARTH, ROBERT E	BRAUNWARTH, KIMBERLY DP	97 STRATTON RD	0.20	\$20,700	\$127,700	\$148,400
BRAYALL, ERLENE		84 HUNT RD	0.92	\$39,400	\$116,800	\$156,200
BREEN REV TRUST OF 2014, RAYMOND A	BREEN REV TRUST OF 2014, BRENDA J	32 POOLE RD	4.50	\$55,100	\$125,900	\$181,000
BREEN, MICHAEL	NAGLIE, MELINDA	61 PROCTOR RD	20.00	\$41,500	\$107,400	\$148,900
BREMNER, JOSEPH P	BREMNER, LINDA C	GILMORE POND RD	2.11	\$86,400	\$0	\$86,400
BREMNER, JOSEPH P	BREMNER, LINDA C	471 GILMORE POND RD	4.75	\$47,600	\$189,600	\$237,200
BREMS, PATRICK		71 RIVER ST	0.23	\$20,700	\$50,800	\$71,500
BRICKLEY III, JOHN H	BRICKLEY, KIM	105 MICHIGAN RD	1.00	\$40,100	\$139,300	\$179,400
BROCHU, JOSEPH	BROCHU, BETSY J	16 PINECREST RD	0.69	\$37,500	\$71,200	\$108,700
BRODERICK, ANDREW		100 SCENIC DR	0.00	\$0	\$12,500	\$12,500
BROGAN, CURTIS A	HANAN, MAGGIE K	69 PROSPECT ST	0.41	\$28,600	\$107,900	\$136,500
BROGDON, PATRICK D		8 MAIN ST #1	0.00	\$0	\$120,300	\$120,300
BROSS, PETER	% POSY BASS/COLD STONE SPRINGS	HADLEY RD	128.57	\$14,700	\$0	\$14,700
BROWN, CRAIG L	BROWN, JANET M	49 AMOS FORTUNE RD	1.50	\$39,100	\$122,600	\$161,700
BROWN, DESIREE M		57 WEBSTER ST	0.12	\$18,900	\$45,400	\$64,300
BROWN, JONATHAN F	BROWN, ALYSSA MCCABE	70 DEAN FARM RD	3.20	\$44,500	\$224,000	\$268,500
BROWN, KAREN J		244 INGALLS RD	3.84	\$42,900	\$108,100	\$151,000
BROWN, NANCY L		10 BOURGEOIS ST	0.23	\$21,300	\$55,600	\$76,900
BROWNE, ROBERT		25 TYLER HILL RD	1.02	\$40,100	\$84,000	\$124,100
BRUCE ET AL, CHARLES L	BRUCE REV TRUST, CHARLES L & KATHLEEN L	97 CRESTVIEW DR	2.65	\$43,000	\$221,900	\$264,900
BRUM, JOHN	BRUM, MARIANNE	159 INGALLS RD	3.00	\$44,100	\$129,100	\$173,200
BRUNEAU, JONATHAN P		BRYANT RD	29.06	\$1,700	\$0	\$1,700
BRUNEAU, WENDY L	BRUNEAU, JONATHAN P	BRYANT RD	51.59	\$2,600	\$0	\$2,600
BRUSH TRUST, JOAN		721 NORTH ST	4.74	\$45,600	\$190,500	\$236,100
BRYAND, DESTINY A	BRYAND-ARSENAULT, DENISE M	28 GILMORE POND RD	0.18	\$18,200	\$77,000	\$95,200
BRYANT TRUSTEE, NORA B	BRYANT REV TRUST, NORA B	58 PROCTOR RD	17.00	\$47,500	\$223,000	\$270,500
BRYANT, TINA M		14 CONTOOCOOK AVE	0.50	\$31,800	\$92,100	\$123,900
BUCK TRUST, BRUCE C & JOANNE A		122 PROCTOR RD	5.00	\$60,400	\$243,000	\$303,400

Owner	Co-Owner	Location	Land Area in Acres	Total Assessed Land Value	Total Assessed Improvements	Total Assessed Parcel Value
BUCKWHEAT PARTNERS LLC		DUBLIN RD	7.38	\$52,500	\$0	\$52,500
BULLOCK, PATRICIA M		48 PRESCOTT RD	5.08	\$48,100	\$112,700	\$160,800
BULMER, DAVID		26 SOUTH SHORE DR	1.49	\$41,100	\$140,500	\$181,600
BUREAU OF COURT FACILITIES		84 PETERBOROUGH ST	2.89	\$63,900	\$1,716,100	\$1,780,000
BURGESS, DONALD W	BURGESS, CYNTHIA P	GILSON RD	0.01	\$13,400	\$0	\$13,400
BURGESS, DONALD W	BURGESS, CYNTHIA P	76 GILSON RD	2.00	\$42,100	\$113,900	\$156,000
BURGESS, DONALD W	BURGESS, CYNTHIA P	GILSON RD	0.04	\$5,400	\$0	\$5,400
BURGESS, DONALD W	BURGESS, CYNTHIA P	35 OAK ST	0.22	\$26,400	\$83,600	\$110,000
BURGOYNE SR, RAYMOND F	BURGOYNE, ELIZABETH	251 FITZWILLIAM RD	7.00	\$49,700	\$123,900	\$173,600
BURGOYNE, RAYMOND R	BURGOYNE, ELIZABETH A	FITZWILLIAM RD	0.70	\$9,400	\$0	\$9,400
BURK, PATRICIA A		47 LAKEWOOD DR	3.85	\$91,600	\$108,000	\$199,600
BURNETT TRUSTEE, SIBLEY C	BURNETT TRUSTEE, CYNTHIA L	150 NUTTING RD	3.86	\$43,800	\$172,800	\$216,600
BURNS TRUSTEE, DEE ANN	BURNS LIV TRUST, DEE ANN	25 CHARLONNE ST #3	0.00	\$0	\$124,400	\$124,400
BURROWS, DAVID C	BURROWS, JACQUELINE	33 NUTTING RD	0.45	\$30,200	\$88,100	\$118,300
BURROWS, JAMES L	BURROWS, NANCY M	57 NORTH ST	0.44	\$29,800	\$95,800	\$125,600
BURT ET AL TRUSTEE, PATRICK J		9 TAFT RD	3.80	\$85,800	\$61,600	\$147,400
BURT, WILLIAM	BURT, CARLA	23 WHEELER ST	0.25	\$22,100	\$89,500	\$111,600
BURWARD-HOY, KENNETH	BURWARD-HOY, VIRGINIA	MOUNTAIN RD REAR	10.14	\$700	\$0	\$700
BUSHER III, OTTO A		20 BRADLEY CT	1.60	\$45,400	\$250,900	\$296,300
BUSSIERE REV TRUST, ROBERT AND STELLA	BUSSIERE, ROBERT	75 HIGHLAND AVE	0.92	\$39,400	\$121,700	\$161,100
BUSSIERE, BETTY A	BUSSIERE, STEVEN J	46 WEBSTER ST	0.16	\$21,800	\$101,300	\$123,100
BUSSIERE, KENNETH R	RIVARD-BUSSIERE, ROBIN	8 LIBBY CT	0.55	\$36,700	\$119,300	\$156,000
BUTH, CRAIG A		53 CRESTVIEW DR	2.81	\$41,700	\$141,700	\$183,400
BUTLER, CATHERINE		56 SUMMIT DR	0.00	\$0	\$21,900	\$21,900
BUTLER, RICHARD A		13 WHEELER ST	0.23	\$21,300	\$20,900	\$42,200
BUTLER, RODA J		9 EMERY RD	1.27	\$40,600	\$86,100	\$126,700
BUTLER, RUSSELL F	TONG, ELIZABETH M	34 FROST POND RD	2.71	\$193,400	\$240,200	\$433,600
BUTZE JR, RICHARD	BUTZE, JULIE H	100 TOWN FARM RD	2.00	\$42,100	\$133,500	\$175,600
BYRNE, THOMAS J		135 FITZWILLIAM RD	2.50	\$43,100	\$197,100	\$240,200
CABANA TRUSTEE, ERIC P	CABANA REV TRUST, ERIC P	225 CRESTVIEW DR	2.97	\$43,100	\$162,900	\$206,000
CABANA, KAYLA ASHLEY	PARKS, NICHOLAS JAMES	11 FORGIER WAY	0.70	\$37,600	\$83,400	\$121,000
CAHILL, HOLLY	CAHILL III, JOHN F	30 HOWARD HILL RD	8.32	\$40,800	\$188,500	\$229,300
CAISSIE ET AL, DOMINIQUE M J	CAISSIE, ANNE MARIE	20 RIVER ST	0.28	\$23,300	\$108,300	\$131,600
CAISSIE, ANNE MARIE		19 SIERRA DR	0.00	\$0	\$31,400	\$31,400
CAISSIE, ANNE MARIE B	VAN CAMPEN III, JAMES K	5 ELLISON ST	0.40	\$28,200	\$181,500	\$209,700
CALDWELL, DOROTHY JUNE	CALDWELL, HAZEL ANNE	MOUNTAIN RD	7.00	\$25,800	\$0	\$25,800
CALDWELL, DOROTHY JUNE	CALDWELL, HAZEL ANN	378 MOUNTAIN RD	24.50	\$49,300	\$213,900	\$263,200
CALDWELL, DOROTHY JUNE	CALDWELL, HAZELA	MOUNTAIN RD	2.20	\$800	\$0	\$800
CALISE, TAUNA R		21 OAK ST	0.12	\$18,900	\$66,600	\$85,500
CALLAHAN, M LYNN		11 COOLIDGE ST	0.24	\$21,700	\$100,700	\$122,400
CAMIRE, ROBERT L	CAMIRE, LINDA R	308 WOODBOUND RD	3.32	\$44,700	\$141,800	\$186,500
CAMP, JONATHAN A	CAMP, KRISTIN S	199 INGALLS RD	2.76	\$40,200	\$132,200	\$172,400
CAMPBELL, DENNIS P	CAMPBELL, PATRICIA M	85 SCENIC DR	0.00	\$0	\$14,600	\$14,600
CAMPBELL, KENNETH D	CAMPBELL, SUSAN T	435 MOUNTAIN RD	8.10	\$112,700	\$256,200	\$368,900
CAMPBELL, SCOTT	CAMPBELL, LOURDES	1 DUVAL COOP MH PARK	0.00	\$0	\$31,600	\$31,600
CARD JR, ANDREW H	CARD KATHELENE	10 MEETINGHOUSE RD	1.19	\$40,500	\$411,700	\$452,200

Owner	Co-Owner	Location	Land Area in Acres	Total Assessed Land Value	Total Assessed Improvements	Total Assessed Parcel Value
CARDILLO, JOHN A	CARDILLO, CHRISTINE T	5 CHESHIRE ST	0.40	\$28,200	\$119,900	\$148,100
CAREY, WENDY SUE	AVERY, SETH A	43 HILLCREST RD	1.31	\$40,700	\$174,600	\$215,300
CARIGNAN, MARCS	CARIGNAN, JULIE M	6 FROST POND RD	1.20	\$40,500	\$164,900	\$205,400
CARLAND, SANDRA N		69 SUMMIT DR	0.00	\$0	\$33,200	\$33,200
CARLETON TRUSTEE, DAVID R	CARLETON TRUSTEE, JOLEEN C	41 RIVER ST	0.40	\$28,200	\$71,700	\$99,900
CARLSON, LINDA J		67 FITCH RD	3.30	\$144,900	\$0	\$144,900
CARLTON, MICHAEL	KUNSTEL-CARLTON, STACY	24 BRYANT RD	0.76	\$36,200	\$96,800	\$133,000
CARON JR, EMILE L	CARON, ELLEN L	38 GILMORE POND RD	1.43	\$41,000	\$89,000	\$130,000
CARON, CYNTHIA A		8 SPRUCE ST	0.38	\$27,400	\$85,700	\$113,100
CARON, ERNEST G		58 NUTTING RD	2.90	\$43,900	\$65,900	\$109,800
CARON, EVA P		796 NORTH ST	3.84	\$45,800	\$104,800	\$150,600
CARON, PETER J		19 CONTOOCOOK AVE	0.68	\$37,200	\$96,600	\$133,800
CARON, SETH L		64 PROSPECT ST	1.36	\$40,800	\$89,500	\$130,300
CARPENTER, DAVID L		13 STRATTON RD #A	0.00	\$0	\$127,700	\$127,700
CARR, EMILY C		THORNDIKE POND RD	0.05	\$33,600	\$600	\$34,200
CARR, EMILY C		354 THORNDIKE POND RD	3.10	\$88,600	\$94,200	\$182,800
CARR, HELEN B	CARR, IAN R	156 BRYANT RD	11.32	\$45,400	\$138,700	\$184,100
CARR, HELEN B	CARR, IAN R	BRYANT RD	5.38	\$200	\$0	\$200
CARTER, MICHELE B	WORSHAM, DANIEL PRESTON	43 AMOS FORTUNE RD	1.04	\$40,200	\$132,900	\$173,100
CARTY, CHAUNTELLE	CARTY, DOUGLAS	368 RIVER ST	8.44	\$50,900	\$137,100	\$188,000
CARUTHERS, ALEXANDER C	CARUTHERS, SARAH A	42 HARKNESS RD	1.98	\$42,100	\$167,200	\$209,300
CASAGRANDE II TRUSTEE, LOUIS B	CASAGRANDE, JULIE P	215 BRYANT RD	7.20	\$42,100	\$268,600	\$310,700
CASAGRANDE II TRUSTEE, LOUIS B	CASAGRANDE, JULIE P	BRYANT RD	8.40	\$600	\$0	\$600
CASEY PRISCILLA M		10 DELTA DR	0.00	\$0	\$12,000	\$12,000
CASEY, DEBRA A		24 PROSPECT ST	0.57	\$33,900	\$103,000	\$136,900
CASTIGLIONI, BRIAN R	CASTIGLIONI, TARAH L	32 ERIN LN	1.24	\$40,600	\$114,500	\$155,100
CASWELL, DAVID	CASWELL, NANCY	36 FITCH RD	4.00	\$73,900	\$199,500	\$273,400
CEDARWOOD DEVELOPMENT CORP		DUBLIN RD	19.39	\$51,500	\$8,400	\$59,900
CESOLINI, GARY S	CESOLINI, DEBRA A	3 SCENIC DR	0.00	\$0	\$14,800	\$14,800
CHADBOURNE, DAVID	CHADBOURNE, MICHELE M	26 SAWTELLE RD	1.40	\$40,900	\$122,700	\$163,600
CHALKE, CAROL R	HYATT, PAUL J	27 SQUANTUM RD	0.41	\$28,500	\$34,600	\$63,100
CHALKE, NORMAN R	CHALKE, JANET	2 BROOK ST	0.48	\$31,200	\$53,200	\$84,400
CHAMBERLAIN JR, EARL R	CHAMBERLAIN, CAROL A	8 PEACE DR	17.50	\$57,100	\$105,800	\$162,900
CHAMBERLAIN, CRAIG W		SANDERS RD REAR	10.30	\$400	\$0	\$400
CHAMBERLAIN, CRAIG W		SANDERS RD (REAR)	10.20	\$600	\$0	\$600
CHAMBERLAIN, DAVID M	CHAMBERLAIN, ERIN L	17 DARCI DR	1.00	\$40,100	\$89,700	\$129,800
CHAMBERLAIN, FRANCIS R	CHAMBERLAIN, ANN E	49 NUTTING RD	1.25	\$40,600	\$130,400	\$171,000
CHAMBERLAIN, KELLY-JO		14 CROSS ST	0.27	\$22,900	\$112,200	\$135,100
CHAMBERLAIN, KEVIN F	CHAMBERLAIN, THERESA P	18 DARCI DR	1.00	\$40,100	\$121,900	\$162,000
CHAMBERLAIN, KEVIN F		18 PETERBOROUGH ST	0.00	\$0	\$64,500	\$64,500
CHAMBERLAIN, PETER J	CHAMBERLAIN, SHAUNA M	186 INGALLS RD	5.10	\$48,100	\$120,700	\$168,800
CHAMBERLAIN, PHILIP	KETOLA, JODIE	167 HADLEY RD	3.12	\$44,300	\$235,600	\$279,900
CHAMBERLAIN, ROBERT M & MARY L		549 THORNDIKE POND RD	12.30	\$48,000	\$139,800	\$187,800
CHAMBERLAIN, SHAWN P	CHAMBERLAIN, MELISSA	95 PERRY RD	0.55	\$36,700	\$181,700	\$218,400
CHAMBERLAIN, TODD M	CHAMBERLAIN, MAUREEN A	14 HILLCREST RD	0.34	\$25,800	\$97,400	\$123,200
CHAMBERLAIN, W GARRETT		10 CRESTVIEW DR	6.10	\$48,600	\$164,900	\$213,500



Owner	Co-Owner	Location	Land Area in Acres	Total Assessed Land Value	Total Assessed Improvements	Total Assessed Parcel Value
CHAPMAN, WILLIAM A		95 NUTTING RD	1.20	\$40,500	\$213,200	\$253,700
CHARLES, BRENT M	CHARLES, KARLA E	11 MOORE PIKE	0.70	\$37,600	\$165,200	\$202,800
CHARLONNE, DANIEL	CHARLONNE, TIFFANY	136 RIVER ST	0.50	\$31,800	\$62,200	\$94,000
CHARLONNE, DAVID M	CHARLONNE, HOLLY G	12 FELCH LN	0.40	\$28,200	\$107,800	\$136,000
CHARLONNE, DEBRAH	CHARLONNE, VERNON	351 NORTH ST	2.05	\$40,200	\$92,800	\$133,000
CHARLONNE, GERALD		145 OLD SHARON RD	0.75	\$34,200	\$50,500	\$84,700
CHARLONNE, JOSEPH F	CHARLONNE, CYNTHIA A	9 HARLING ST	1.10	\$40,300	\$101,800	\$142,100
CHARLONNE, RAYMOND J		15 SQUANTUM RD	0.41	\$28,600	\$105,000	\$133,600
CHARON, MATTHEW	WOODBURY, JESSICA	6 MONADNOCK VIEW DR	1.00	\$40,100	\$112,800	\$152,900
CHASE REV TRUST, ROBERT A	CHASE REV TRUST, ANN P	169 THORNDIKE POND RD	3.60	\$53,200	\$200,700	\$253,900
CHASE REV TRUST, ROBERT A	CHASE REV TRUST, ANN P	THORNDIKE POND RD	16.00	\$700	\$0	\$700
CHASE, DAVID M	CHASE, JAYNE E	9 FIRST TAVERN RD	0.50	\$30,200	\$82,800	\$113,000
CHAUVIN, WILLIAM P	CHAUVIN, MARGARET L	34 DARCIÉ DR	1.00	\$40,100	\$121,900	\$162,000
CHAVEZ, FRED E	CHAVEZ, OZZIE	66 STRATTON RD	0.56	\$33,600	\$151,100	\$184,700
CHENEY JR, ARNELL R	CHENEY, MARTHA A	18 PINE ST	0.23	\$21,300	\$87,500	\$108,800
CHESHIRE OIL COMPANY		33 PETERBOROUGH ST	0.55	\$50,000	\$0	\$50,000
CHESHIRE OIL COMPANY		31 PETERBOROUGH ST	0.44	\$44,700	\$6,300	\$51,000
CHESNEY, ANDREW D	CHESNEY, CHRISTINE M	(W/S) GILMORE POND RD REAR	16.00	\$600	\$0	\$600
CHESNEY, ANDREW D	CHESNEY, CHRISTINE M	58 HEATH RD	5.00	\$40,000	\$290,100	\$330,100
CHESIEE HOLDINGS LLC		2 SAWMILL DR	0.00	\$0	\$199,100	\$199,100
CHETKOWSKI, EMILY L		488 DUBLIN RD	6.10	\$53,900	\$84,100	\$138,000
CHIASSON, GERARD J	CHIASSON, KAREN	SQUANTUM RD	0.06	\$22,200	\$0	\$22,200
CHIASSON, GERARD J	CHIASSON, KAREN	74 HUNT RD	2.20	\$40,500	\$197,700	\$238,200
CHIN, MICHAEL		SANDERS RD	5.10	\$200	\$0	\$200
CHIN, MICHAEL		268 SANDERS RD	5.10	\$20,900	\$3,100	\$24,000
CHRISTIAN, ALLAN A		16 FLETCHER DR	1.50	\$41,100	\$92,200	\$133,300
CHRISTIAN, DONALD R		44 SHERWOOD LN	3.28	\$145,000	\$174,300	\$319,300
CHRISTIAN, ERIC A	CHRISTIAN, SALLY A	5 BALDWIN RD	1.40	\$40,900	\$201,300	\$242,200
CHRISTIAN, MICHELE A		23 SQUANTUM RD	1.01	\$40,100	\$96,600	\$136,700
CHRISTIAN, STEPHEN A	CHRISTIAN, CHARLENE	65 TURNPIKE RD	0.25	\$21,000	\$65,900	\$86,900
CHRISTMAS, MICHELLE L	CHRISTMAS, RANDY P	11 HARLING ST	2.00	\$40,100	\$89,600	\$129,700
CIAMPA, DARICE	CIAMPA, CHRISTOPHER	26 MICHIGAN RD	0.46	\$30,600	\$58,100	\$88,700
CIAMPA, RICHARD R	CIAMPA, LEEANN K	118 SCENIC DR	0.00	\$0	\$36,200	\$36,200
CJA RENTALS LLC		17 MOUNTAIN RD	0.25	\$22,100	\$166,800	\$188,900
CJA RENTALS LLC		8 BOURGEOIS ST	0.17	\$20,000	\$153,400	\$173,400
CLAPP TRUSTEE, ALLEN N	CLAPP TRUSTEE, NANCY S	4 CUTTER HILL RD	3.71	\$54,600	\$357,300	\$411,900
CLARK, ERIC R		7 MARK ST	0.19	\$20,400	\$49,200	\$69,600
CLARK, KIMBERLY A		3 WHITE RD	0.38	\$27,400	\$96,500	\$123,900
CLARK, KIMBERLY A		WHITE RD	0.17	\$2,000	\$0	\$2,000
CLARK, LISA A		51 TURNPIKE RD	0.38	\$27,400	\$101,000	\$128,400
CLARK, MICHAEL C	CLARK, WANITA R	34 SCENIC DR	0.00	\$0	\$65,000	\$65,000
CLARK, WILLIAM D	CLARK, ELAINE M	354 FITZWILLIAM RD	3.41	\$47,900	\$138,800	\$186,700
CLARKE, ELLEN R		49 ANDREWS DR	0.00	\$0	\$31,300	\$31,300
CLARK-KEVAN, JEFFREY M	CLARK-KEVAN, MARGERY A	125 SHERWOOD LN	1.37	\$40,800	\$229,500	\$270,300
CLAYTON, DOUGLAS		50 BULLARD RD	0.00	\$0	\$104,800	\$104,800
CLEVELAND, RICHARD A	CLEVELAND, PATRICIA	21 ELLISON ST	0.24	\$21,700	\$96,400	\$118,100

Owner	Co-Owner	Location	Land Area in Acres	Total Assessed Land Value	Total Assessed Improvements	Total Assessed Parcel Value
CLOUGH TRUSTEE, JONATHAN H	CLOUGH TRUSTEE, LISA ANNE	158 PROCTOR RD	2.00	\$38,100	\$136,900	\$175,000
CLOUTIER, MICHAEL A	CLOUTIER, TERESA M	19 CHARLONNE ST	2.70	\$43,500	\$80,800	\$124,300
CLOUTIER, OWEN		PROCTOR RD	3.38	\$44,900	\$0	\$44,900
CLOUTIER, OWEN		148 PROCTOR RD	3.39	\$44,900	\$204,100	\$249,000
CLOVER FARMS HOMEOWNERS ASSOC OF JAFFREY	% CHRISTINA HAYES - PRESIDENT	PERRY RD	7.05	\$0	\$0	\$0
CLOVER FARMS HOMEOWNERS ASSOC OF JAFFREY	% CHRISTINA HAYES	TURNPIKE RD	0.80	\$0	\$0	\$0
COATES, EDNA J		54 DELTA DR	0.00	\$0	\$29,600	\$29,600
COATES, SUSAN R		TURNER RD	12.00	\$25,800	\$0	\$25,800
CODY, RALPH R		26 FITZGERALD DR	3.90	\$86,000	\$167,800	\$253,800
COLBY, ANNIE M		82 FITZWILLIAM RD	2.29	\$42,700	\$226,100	\$268,800
COLD STONE SPRINGS LLC	COLBY, BENJAMEN	OLD SHARON RD (REAR)	45.89	\$7,700	\$0	\$7,700
COLEMAN TRUSTEES, WILLIAM & MILDRED	COLEMAN REV TRUST, WILLIAM & MILDRED	43 PARSONS LN	21.20	\$63,100	\$205,300	\$268,400
COLGATE, ROBERT H	COLGATE, TAMERA Z	24 RED GATE RD	4.20	\$49,100	\$276,200	\$325,300
COLL JR TRUST, ARCHIE L	COLL TRUST, HELEN V B	NUTTING RD	2.20	\$200	\$0	\$200
COLL JR TRUST, ARCHIE L	COLL TRUST, HELEN V B	396 NUTTING RD	26.20	\$49,900	\$108,900	\$158,800
COLL JR TRUST, ARCHIE L	COLL TRUST, HELEN V B	398 NUTTING RD	14.30	\$42,900	\$76,900	\$119,800
COLL JR TRUST, ARCHIE L	COLL TRUST, HELEN V B	15-17 COLLS FARM RD	40.10	\$45,200	\$234,700	\$279,900
COLL TRUSTEE, CATHERINE S	COLL FAM TRST OF 1999, CATHERINE S	63 NORTH ST	6.45	\$49,700	\$196,800	\$246,500
COLL TRUSTEE, KENNETH J	COLL TRUSTEE, MONIQUE C	75 TYLER HILL RD	5.44	\$48,800	\$163,700	\$212,500
COLL TRUSTEE, MARK R	COLL TRUSTEE, LORI A	390 NUTTING RD	3.80	\$47,500	\$226,300	\$273,800
COLL, ADAM C	COLL, WHITNEY J	58 GILMORE POND RD	0.36	\$26,500	\$151,000	\$177,500
COLL, BETH C		33 CONTOOCOOK AVE	0.45	\$30,200	\$107,900	\$138,100
COLL, BRUCE P		LORD VIEW DR	1.50	\$400	\$0	\$400
COLL, BRUCE P	COLL, DENISE M	40 AMOS FORTUNE RD	4.12	\$51,200	\$298,800	\$350,000
COLL, BRUCE P	COLL, DENISE M	AMOS FORTUNE RD	1.27	\$400	\$0	\$400
COLL, BRUCE P		NORTH ST	8.65	\$41,300	\$104,700	\$146,000
COLL, BRUCE P		NORTH ST	1.82	\$500	\$0	\$500
COLL, BRUCE P	COLL, DENISE M	AMOS FORTUNE RD	1.36	\$400	\$0	\$400
COLL, BRUCE P		NORTH ST	1.58	\$100	\$0	\$100
COLL, BRUCE P		NORTH ST	2.34	\$200	\$0	\$200
COLL, BRUCE P		LORD VIEW DR	1.36	\$400	\$0	\$400
COLL, CHRISTOPHER	% JAMI COLL	19 BALDWIN RD	3.09	\$42,300	\$92,200	\$134,500
COLL, JAMES K		58 TYLER HILL RD	3.18	\$30,100	\$163,300	\$193,400
COLL, TIMOTHY	COLL, LORRAINE	26 HILLCREST RD	0.21	\$20,900	\$75,900	\$96,800
COLLERAN TRUSTEE, ELLEN V & KATHLEEN M	COLLERAN IRREV TRST, ELLEN V & KATHLEEN	GAP MOUNTAIN RD	8.54	\$300	\$0	\$300
COLLERAN TRUSTEE, ELLEN V & KATHLEEN M	COLLERAN IRREV TRST, ELLEN V & KATHLEEN	GAP MOUNTAIN RD	10.00	\$300	\$0	\$300
COLLERAN TRUSTEE, ELLEN V & KATHLEEN M	COLLERAN IRREV TRST, ELLEN V & KATHLEEN	338 GAP MOUNTAIN RD	2.20	\$46,500	\$168,900	\$215,400
COLLERAN TRUSTEE, ELLEN V & KATHLEEN M	COLLERAN IRREV TRST, ELLEN V & KATHLEEN	GAP MOUNTAIN RD	20.30	\$800	\$0	\$800
COLLINS, LINDA ANN		7 ANDREWS DR	0.00	\$0	\$21,900	\$21,900
COLLINS, NANCY J		71 SAWTELLE RD	2.07	\$42,200	\$161,800	\$204,000
COM2 MEDIA LLC		21 NORTH ST	0.10	\$18,500	\$172,600	\$191,100
COM2 MEDIA LLC		15 RIVER ST	0.29	\$23,700	\$178,100	\$201,800
COM2 MEDIA LLC		23 MAIN ST	0.08	\$22,200	\$142,600	\$164,800
COM2 MEDIA LLC		51 RIVER ST	0.20	\$18,600	\$93,100	\$111,700
COM2 MEDIA LLC		23 NORTH ST	0.21	\$20,900	\$183,200	\$204,100
COM2 MEDIA LLC		5 TYLER HILL RD	0.50	\$29,300	\$177,700	\$207,000

Owner	Co-Owner	Location	Land Area in Acres	Total Assessed Land Value	Total Assessed Improvements	Total Assessed Parcel Value
COM2 MEDIA LLC		53 NORTH ST	0.10	\$17,600	\$114,000	\$131,600
COMEAU, JOHN		25 DELTA DR	0.00	\$0	\$11,200	\$11,200
CONNOLLY, CLIFFORD	CONNOLLY, ASHLEY	50 RIVER ST	0.70	\$37,600	\$100,600	\$138,200
CONNOLLY, THOMAS A	CONNOLLY, LORI	276 PROCTOR RD	2.41	\$30,900	\$263,400	\$294,300
CONNOLLY, THOMAS A	CONNOLLY, LORI	PROCTOR RD	8.74	\$500	\$0	\$500
CONROW, TIMOTHY G	CONROW, KAREN A	74 CRESTVIEW DR	2.02	\$42,100	\$155,200	\$197,300
CONROY, KEVIN P	CONROY, JULIA C	110 STRATTON RD	0.24	\$21,700	\$92,300	\$114,000
CONSTANT, LORI D		41 COBURN WAY	0.00	\$0	\$146,700	\$146,700
CONTINO, LISA M JOHNSON		8 MAIN ST #4	0.00	\$0	\$193,800	\$193,800
CONTINO, LISA M JOHNSON		FISKE RD (REAR)	38.00	\$3,000	\$0	\$3,000
CONTOOCOOK LAKE PARK ASSOC	% CHRISTINE A CREELMAN	TROTting PARK RD	0.20	\$41,300	\$0	\$41,300
CONTOOCOOK LAKE PARK ASSOC	% CHRISTINE CREELMAN	TROTting PARK RD	6.00	\$500	\$0	\$500
CONTOOCOOK LAKE PARK ASSOC	% CHRISTINE A CREELMAN	TROTting PARK RD	8.00	\$1,800	\$900	\$2,700
CONTOOCOOK LAKE PARK ASSOC	% CHRISTINE A CREELMAN	TROTting PARK RD	2.50	\$200	\$0	\$200
COOK JR, JAMES	COOK, MARILYN	387 NUTTING RD	14.00	\$47,400	\$157,600	\$205,000
COOK REV TRUST, JUSTINE & DOUGLAS	% TIMOTHY F FIDGEON ESQ	SANDERS RD (REAR)	25.00	\$1,000	\$0	\$1,000
COOK TRUSTEE, JUSTINE J	JJ COOK REALTY TRUST	TOWN FARM RD	26.00	\$1,900	\$0	\$1,900
COOK, CHARLIE M	COOK, SHARON A	591 FITZWILLIAM RD	5.00	\$47,900	\$122,200	\$170,100
COOK, TERRY P	COOK, CHANEL KHAN	262 HADLEY RD	31.00	\$39,200	\$136,500	\$175,700
COOKE, STEPHEN B		303 GREAT RD	5.84	\$51,600	\$161,100	\$212,700
COOPER, WAYNE E	COOPER, LISA E	THORNDIKE POND RD	0.20	\$74,900	\$300	\$75,200
COOPER, WAYNE E	COOPER, LISA E	290 THORNDIKE POND RD	9.97	\$119,000	\$371,000	\$490,000
COREY, DANIEL C		748 NORTH ST	10.13	\$57,600	\$133,600	\$191,200
CORMIER, DONNA		20 BROOK ST	0.26	\$20,300	\$60,900	\$81,200
CORRIGAN ROBERT	CORRIGAN SUSAN	86 THORNDIKE POND RD	1.77	\$49,600	\$155,300	\$204,900
COTTAGE ST TRUST		426 NUTTING RD	0.00	\$0	\$121,600	\$121,600
COURCHENE, PETER		93 INGALLS RD	12.79	\$43,200	\$143,500	\$186,700
COURNOYER FAMILY REV TRUST		31 RIVER ST	0.91	\$39,300	\$146,200	\$185,500
COURNOYER FAMILY REV TRUST		34 NUTTING RD	1.20	\$38,500	\$132,000	\$170,500
COURNOYER FUNERAL HOME INC		33 RIVER ST	0.71	\$52,700	\$146,200	\$198,900
COURNOYER, MARK R	COURNOYER, MICHELLE D	55 MONADNOCK VIEW DR	1.02	\$44,100	\$180,400	\$224,500
COURNOYER, PHILIP J	COURNOYER, PAULETTE	28 STRATTON RD	0.91	\$39,300	\$164,500	\$203,800
COURNOYER, PHILIP J	COURNOYER, PAULETTE M	21 STRATTON RD	0.10	\$18,500	\$121,500	\$140,000
CREEKMORE II, ROGER	CREEKMORE, DEBORAH L	198 CRESTVIEW DR	6.47	\$50,800	\$107,900	\$158,700
CREELMAN FAMILY REALTY TRUST	% CHRISTINE CREELMAN	63 TROTting PARK RD	0.50	\$63,700	\$67,500	\$131,200
CREELMAN, HILDA	% CHRISTINE CREELMAN	MICHIGAN RD	3.26	\$100	\$0	\$100
CREST COMPOUND LLC		5 PINECREST RD	0.80	\$42,200	\$45,900	\$88,100
CROCKER III, KENDALL	BERNIER, BRENDA	31 CHARLONNE ST	0.15	\$19,600	\$80,300	\$99,900
CROCKER PROFESSIONAL ASSOC.		47 MAIN ST	0.40	\$42,300	\$208,400	\$250,700
CROCKER TRUSTEE, JEFFREY R	CROCKER TRUSTEE, MARTHA R	59 HADLEY RD	1.00	\$25,300	\$24,100	\$49,400
CROSIER, LOUIS P		HARKNESS RD	10.60	\$1,700	\$0	\$1,700
CROUMIE III, RICHARD E		25 SOUTH SHORE DR	1.10	\$40,300	\$113,000	\$153,300
CROWTHER, KATHERINE M		LACY RD	0.72	\$37,800	\$0	\$37,800
CROWTHER, SUSAN R		76 LACY RD	0.96	\$39,700	\$82,300	\$122,000
CULLEN, SUZANNE	CURTIS, OSTRANDER	381 MAIN ST	0.25	\$22,100	\$131,700	\$153,800
CUMMINGS, ROBERT A	CUMMINGS, TAMMY L	52 LACY RD	7.53	\$54,600	\$257,300	\$311,900

Owner	Co-Owner	Location	Land Area in Acres	Total Assessed Land Value	Total Assessed Improvements	Total Assessed Parcel Value
CUNNINGHAM TRUSTEE, JANE M		20 MEETINGHOUSE RD	0.28	\$23,300	\$135,800	\$159,100
CURRAN, LOUISE BUTLER		36 BRYANT RD	2.50	\$48,000	\$155,300	\$203,300
CURIER, AVERIL P		25 CHARLONNE ST #2	0.00	\$0	\$118,700	\$118,700
CURTIS, MARIE J		276 SQUANTUM RD	0.52	\$32,400	\$118,200	\$150,600
CUTCHIN, ROBERT M	CUTCHIN, SUSAN G	339 SQUANTUM RD	6.12	\$48,100	\$111,800	\$159,900
CUTLER, JUDITH A	VITELLO, TRACY A	2 DUSTIN LN	0.00	\$0	\$138,800	\$138,800
CUTTER, BONNIE	CUTTER, JEFFREY E	89 WOODBURY HILL RD	2.11	\$50,300	\$140,600	\$190,900
CUTTER, DOUGLAS		76-78 AMOS FORTUNE RD	2.00	\$42,100	\$97,900	\$140,000
CUTTER, JEFFREY E	CUTTER, BONNIE A	WOODBURY HILL RD	63.17	\$5,400	\$2,500	\$7,900
CUTTER, JEFFREY, E	CUTTER, BONNIE A	117 WOODBURY HILL RD	12.35	\$48,100	\$91,700	\$139,800
CUZZI, ANTHONY C	CUZZI, JOANNE L	485 NORTH ST	0.66	\$36,600	\$91,100	\$127,700
CUZZI, GINA MARIE	BEAUREGARD III, RICHARD VINCENT	111 NUTTING RD	1.91	\$41,900	\$95,800	\$137,700
DAHL, OPHELIA	FRANTZIS, LISA	88 GILSON RD	0.88	\$283,300	\$101,500	\$384,800
DAIGLE, PATRICIA A	DAIGLE, PETER S	455 GILMORE POND RD	4.14	\$46,400	\$215,800	\$262,200
DAILEY, RUTH H		29 COBURN WAY	0.00	\$0	\$138,200	\$138,200
DALLEY, TYLER A		69 NORTH ST	0.11	\$18,700	\$70,400	\$89,100
DALLEY, TYLER ADAMS		295 MAIN ST	1.30	\$40,700	\$73,300	\$114,000
DALY TRUSTEE, KIRK C	DALY TRUSTEE, REBECCA J	61 LORD VIEW DR	1.26	\$44,700	\$161,900	\$206,600
DANCAUSE, EVAN	DANCAUSE, AMANDA	3 DUVAL COOP MH PARK	0.00	\$0	\$23,600	\$23,600
DANGELANTONIO, ANTHONY J	DANGELANTONIO SARAH T	25 MOUNTAIN RD	0.34	\$23,200	\$108,200	\$131,400
DANIELS, JEANNE A		7 PIPER LN	0.84	\$38,800	\$156,500	\$195,300
DANSER III, HAROLD W	DANSER, BARBARA B	773 GILMORE POND RD	1.00	\$48,100	\$244,944	\$293,044
DAVID R GODINE PUBLISHER INC		426 NUTTING RD	0.00	\$0	\$171,800	\$171,800
DAVIS TRUST, SANDRA M		25 GOODNOW ST	0.63	\$35,700	\$158,000	\$193,700
DAVIS TRUSTEE, DOROTHY N	DAVIS REV TRUST, DOROTHY N	107 THORNDIKE POND RD	7.30	\$40,300	\$315,000	\$355,300
DAVIS VILLAGE PROPERTIES LLC		448 TURNPIKE RD	1.79	\$37,700	\$48,500	\$86,200
DAVIS, BRADLEY		418 TOWN FARM RD	5.16	\$48,300	\$162,100	\$210,400
DAVIS, MARLENE R		359 GREAT RD	2.42	\$42,900	\$123,900	\$166,800
DAY, JONATHAN A		105 SCENIC DR	0.00	\$0	\$13,000	\$13,000
DE LA PARRA TRUSTEE, RICHARD A	DE LA PARRA REV TRUST, RICHARD & ROBIN	406 DUBLIN RD	3.70	\$45,500	\$158,300	\$203,800
DEARANI TRUSTEE, ELIZABETH B	DEARANI REV LIV TRUST, ELIZABETH B	10 COLTON DR	0.00	\$0	\$134,400	\$134,400
DEATON, DONNA J		22 CROSS ST	0.58	\$30,800	\$122,700	\$153,500
DEBENEDICTIS TRUSTEE ET AL, ERICA	GUTBERG FAMILY IRREV TRUST	NORTH ST	16.70	\$1,100	\$0	\$1,100
DEBENEDICTIS, ERICA	DEBENEDICTIS, ANGELO	665 - 571 NORTH ST	70.98	\$51,100	\$284,300	\$335,400
DECEPTICON PROPERTIES LLC		24 MAIN ST	0.15	\$29,400	\$258,400	\$287,800
DECHANE, KENNETH J		21 LETOURNEAU DR	0.86	\$38,900	\$112,300	\$151,200
DECLERCQ ZUBLI, RICHARD R		60 WEBSTER ST	0.50	\$29,200	\$73,400	\$102,600
DEDO, STEVEN H		539 MOUNTAIN RD	5.06	\$48,100	\$141,400	\$189,500
DEGRANDPRE ET AL, MARTIN G	DEGRANDPRE, PAULA	179 GILMORE POND RD	1.70	\$31,200	\$20,800	\$52,000
DEGRANDPRE, MARTIN G	DEGRANDPRE, REBECCA A	85 LACY RD	4.71	\$42,000	\$134,900	\$176,900
DEGRANDPRE, REBECCA		DEAN FARM RD	14.34	\$400	\$0	\$400
DEGRENIER TRUSTEE, KEVIN J	DEGRENIER REV TRUST, KEVIN J & MAUREEN D	40 NELSON CIR	0.35	\$26,200	\$130,900	\$157,100
DEIANA, ANTHONY		80 MOUNTAIN RD	2.98	\$42,100	\$95,500	\$137,600
DEIANA, PETER J		3 TROTTING PARK RD	3.00	\$40,100	\$128,700	\$168,800
DEL ROSSI, MARIA G	SPOON, MARY J	43 MAIN ST	0.17	\$20,000	\$137,800	\$157,800
DELLASANTA, LORRAINE		74 NORTH ST	0.36	\$26,600	\$81,400	\$108,000

Owner	Co-Owner	Location	Land Area in Acres	Total Assessed Land Value	Total Assessed Improvements	Total Assessed Parcel Value
DELLOGONO, JUSTIN		218 FITZWILLIAM RD	3.12	\$44,300	\$135,200	\$179,500
DELORIE, JACQUELINE ANN	DELORIE, SHANA RICHELLE	434 NORTH ST	0.62	\$35,400	\$100,200	\$135,600
DEMARTIN IRREV TRUST, JOHN W	% THIBAUDEAU, LAURA	62 HIGHLAND AVE	1.12	\$40,300	\$133,200	\$173,500
DEMMONS, GRANT T	DEMMONS, ANDREA B	296 SQUANTUM RD	1.09	\$36,300	\$115,800	\$152,100
DENIHAN, JEANNE A		50 SUMMIT DR	0.00	\$0	\$23,400	\$23,400
DEPAUL, JAMES		590 FITZWILLIAM RD	52.70	\$44,000	\$346,900	\$390,900
DEPAUL, JAMES J		FITZWILLIAM RD	3.27	\$34,600	\$0	\$34,600
DEROSIER, JOSEPH G	HILL, ABIGAIL K	24 CARMELLA DR	1.28	\$40,700	\$99,200	\$139,900
DEROSIER, PATRICIA		21 SCENIC DR	0.00	\$0	\$21,700	\$21,700
DESCHENES JR, PAUL L		TOWN FARM RD	12.25	\$300	\$0	\$300
DESCHENES, ARTHUR L		27 NORTH ST	0.12	\$18,000	\$104,600	\$122,600
DESCHENES, CAL		61 GILMORE POND RD	0.32	\$25,000	\$97,300	\$122,300
DESCHENES, CAL M		40 LAKEWOOD DR	1.15	\$40,400	\$114,500	\$154,900
DESCHENES, CAROLYN		TOWN FARM RD	12.08	\$400	\$0	\$400
DESCHENES, CHARLES		196 DEAN FARM RD	12.89	\$34,900	\$55,600	\$90,500
DESCHENES, DAVID M	DESCHENES, ANTONIA J	117 TOWN FARM RD	34.02	\$42,100	\$149,500	\$191,600
DESCHENES, JOSEPH L		TOWN FARM RD	34.01	\$2,100	\$0	\$2,100
DESCHENES, JOSEPH T		TOWN FARM RD	23.00	\$2,600	\$0	\$2,600
DESCHENES, MARGUERITE E		TOWN FARM RD	34.01	\$3,100	\$0	\$3,100
DESCHENES, MARGUERITE E		115 TOWN FARM RD	2.05	\$38,400	\$72,100	\$110,500
DESCHENES, MARION G		NORTH ST	77.20	\$3,100	\$0	\$3,100
DESCHENES, ROBERT		198 DEAN FARM RD	97.39	\$42,800	\$88,000	\$130,800
DESCHENES, TERRI A		143 RIVER ST	2.75	\$53,600	\$108,600	\$162,200
DESCHENES, TERRI ANN		60 HARKNESS RD	1.15	\$40,400	\$159,700	\$200,100
DESCOTEAUX, THOMAS	DESCOTEAUX, EILEENE	9 BRENDAN LN	0.52	\$32,400	\$79,900	\$112,300
DESMARAI FAMILY TRUST		10 PROSPECT ST	0.44	\$29,800	\$99,000	\$128,800
DESMARAI TRUSTEE, RAYMOND	DESMARAI FAMILY 1998 REV LIV TRUST	75 TURNPIKE RD	0.18	\$19,200	\$81,700	\$100,900
DESMARAI, ALFRED J	DESMARIAS, MARJORIE	24 PINECREST RD	0.69	\$37,500	\$95,300	\$132,800
DESMARAI, SETH M	DESMARAI, APRIL M	9 SPRUCE ST	0.19	\$20,400	\$108,900	\$129,300
DESPRES REV TRUST, RONALD N	DESPRES REV TRUST, SHIRLEY A	41 MAIN ST	0.84	\$58,100	\$186,100	\$244,200
DESPRES REV TRUST, RONALD N	DESPRES REV TRUST, SHIRLEY A	49 MAIN ST	0.56	\$33,600	\$160,700	\$194,300
DESPRES REV TRUST, SHIRLEY A		43 NELSON CIR	0.40	\$28,200	\$98,000	\$126,200
DESPRES, MATHEW T	%DESPRES	58 NORTH ST	1.50	\$41,100	\$130,500	\$171,600
DESPRES, MICHAEL D		307 SQUANTUM RD	2.20	\$41,300	\$138,900	\$180,200
DESPRES, PAUL	DESPRES, PEGGY	HADLEY RD	2.20	\$22,400	\$0	\$22,400
DESPRES, PAUL J	DESPRES, PEGGY A	134 HADLEY RD	2.30	\$42,700	\$167,000	\$209,700
DESROSIERS, GARY	DESROSIERS, KENNETH	27 DELTA DR	0.00	\$0	\$12,500	\$12,500
DESROSIERS, WAYNE A	DESROSIERS, MARCIA M	23 COBURN WAY	0.00	\$0	\$147,200	\$147,200
DESTEPH, THOMAS		1 DUSTIN LN	0.00	\$0	\$140,900	\$140,900
DEVENS TRUSTEE, RONALD W	DEVENS TRUSTEE, SHEILA A	7 OAK ST	1.02	\$40,100	\$125,800	\$165,900
DEVENS, DAVID R		36 ROWLEY CIR	0.52	\$32,400	\$93,700	\$126,100
DEVLIN PROPERTY MANAGEMENT LLC		11 CHARLONNE ST	0.24	\$21,700	\$100,300	\$122,000
DEVLIN, ALAN G		70 PROSPECT ST	0.34	\$30,900	\$121,900	\$152,800
DEVLIN, JUDITH P	TRUSTEE OF J DEVLIN REV TRUST	11 SUNNFIELD DR	0.90	\$37,300	\$121,500	\$158,800
DEVLIN, KATHLEEN P	DEVLIN, RITA M	171 HADLEY RD	5.53	\$49,000	\$229,100	\$278,100
DEVLIN, LAURA	COPP, FREDERICK	48 LAKEWOOD DR	4.42	\$93,900	\$100,300	\$194,200

Owner	Co-Owner	Location	Land Area in Acres	Total Assessed Land Value	Total Assessed Improvements	Total Assessed Parcel Value
DEVLIN, MATTHEW P		4 GROVE ST	0.14	\$19,400	\$33,400	\$52,800
DEVLIN, MATTHEW P		8 BLAKE ST	0.22	\$20,000	\$127,400	\$147,400
DEWEES, DARREN W	DEWEES, BERNADETTE	31 FIRST TAVERN RD	2.34	\$42,800	\$145,400	\$188,200
DEWING, AMANDA L		6 DUVAL COOP MH PARK	0.00	\$0	\$16,000	\$16,000
DG STRATEGIC II LLC		95 PETERBOROUGH ST	1.98	\$62,100	\$518,800	\$580,900
DIAB, JOSEPH P	DIAB, VERONIKA	50 SAWTELLE RD	1.25	\$40,600	\$127,300	\$167,900
DILL, JAMES R		11 GROVE ST	0.26	\$22,500	\$66,100	\$88,600
DILLINGHAM, MELISSA		26 COBURN WAY	0.00	\$0	\$156,700	\$156,700
DION, BRANDON	DION, ANDRIA	11 HAMILTON CT	0.32	\$23,800	\$110,000	\$133,800
DIONNE, ERIC M	DIONNE, STEPHANIE L	369 NORTH ST	2.06	\$42,200	\$82,800	\$125,000
DIONNE, MICHAEL R	DIONNE, LINDA M	25 LAWRENCE ST	1.48	\$41,100	\$147,700	\$188,800
DIONNE, NORMA A		44 RIVER ST	0.47	\$30,900	\$72,700	\$103,600
DIONNE, PAUL F	DIONNE, PATRICIA E	45 RIVER ST	0.35	\$26,200	\$98,900	\$125,100
DIRUSSO, DONNA		5 ST JEAN ST	0.18	\$20,200	\$60,600	\$80,800
DISHONG, GEORGE W	DISHONG, EVA T	40 BRYANT RD	5.00	\$48,300	\$172,800	\$221,100
DJF PROPERTIES LLC		283 SQUANTUM RD	3.64	\$43,400	\$94,000	\$137,400
DOANE TRUSTEE ET AL, THOMAS A	THOMAS A & CHRISTINE A DOANE REVOC TRUST	174 GREAT RD	2.50	\$48,700	\$227,900	\$276,600
DODGE, JAMES G	DODGE, VIRGINIA B	24 COBURN WAY	0.00	\$0	\$146,300	\$146,300
DODGE, RAYMOND T	DODGE, ARLENE J	155 NUTTING RD	0.69	\$37,500	\$93,600	\$131,100
DODGE, STEVEN R	DODGE, LYNNE	316 THORNDIKE POND RD	3.04	\$88,400	\$373,000	\$461,400
DOHERTY, JOHN P	HARRINGTON, LESLIE A	478 NORTH ST	3.24	\$44,600	\$100,600	\$145,200
DOIRON, AIMEE	DOIRON, JEAN	495 DUBLIN RD	5.70	\$53,300	\$62,900	\$116,200
DONAHUE, ROBERT J		346 NORTH ST	1.96	\$42,000	\$111,800	\$153,800
DONNELLY, JANET M	DONNELLY, PATRICIA A	153 SQUANTUM RD	1.00	\$40,100	\$104,200	\$144,300
DONOVAN, GLENN A	DONOVAN, JACQUELINE M	32 RIVER ST	0.23	\$21,300	\$82,300	\$103,600
DONTJE, TERRY D	DONTJE, CYNTHIA C	385 MAIN ST	1.10	\$40,300	\$289,500	\$329,800
DOREMUS, DAVID E		17 NUTTING RD	0.96	\$39,700	\$79,700	\$119,400
DOREMUS, NATHAN G		23 NUTTING RD	1.03	\$38,100	\$108,700	\$146,800
DOREMUS, NATHAN GEORGE	DOREMUS, SUSANNE DEBORAH	388 GREAT RD	3.00	\$44,100	\$211,400	\$255,500
DOTSON, ROBERT A	DOTSON, JULIA M	46 OVERVIEW DR	3.18	\$57,700	\$199,000	\$256,700
DOTSON,, ROBERT A	DOTSON, JULIA M	20 OVERVIEW DR	3.59	\$43,300	\$0	\$43,300
DOUGLAS, CHARLES N		546 NORTH ST	29.00	\$43,400	\$102,700	\$146,100
DOULD, CHRISTOPHER J	THIBEAULT, KAYLEEN B	32 CONTOOCOOK AVE	1.00	\$40,100	\$131,000	\$171,100
DOUSTON, BRAD A	WRIGHT, SARAH G	72 NUTTING RD	1.00	\$40,100	\$112,500	\$152,600
DOWD, KELLY E	GREGORY, BRANWEN	829 MOUNTAIN RD	5.02	\$42,000	\$76,000	\$118,000
DOWD, MICHAEL		28 RIVER ST	0.30	\$24,200	\$116,600	\$140,800
DOWER, WALTER R	DOWER, ANNA M	36 PROSPECT ST	0.51	\$32,100	\$84,800	\$116,900
DOWLAND, DAVID C	DOWLAND, LARA K	209 INGALLS RD	3.13	\$44,400	\$162,300	\$206,700
DPD PROPERTIES LLC		MARIA DR	2.62	\$43,300	\$0	\$43,300
DPD PROPERTIES LLC		MARIA DR	31.36	\$43,000	\$0	\$43,000
DPD PROPERTIES LLC		MARIA DR	0.83	\$3,900	\$0	\$3,900
DRACHMAN, DORI	61 ANNETT RD		13.00	\$40,300	\$72,200	\$112,500
DRAEGER, LAURA J	3 ERIN LN		0.43	\$29,400	\$124,000	\$153,400
DRAPER III TRUSTEES ET AL, JAMES B	DRAPER FAMILY REV TRUST	133 PARKER RD	10.50	\$56,300	\$126,900	\$183,200
DREW TRUSTEE, DORIS E		3 HATHORN RD	2.82	\$43,700	\$108,200	\$151,900
DREW TRUSTEE, MARY M	DREW TRUST, MARY M	20 PARENT ST	0.41	\$28,600	\$106,900	\$135,500

Owner	Co-Owner	Location	Land Area in Acres	Total Assessed Land Value	Total Assessed Improvements	Total Assessed Parcel Value
DREW, DANA M		32 GILMORE POND RD	0.58	\$34,200	\$117,700	\$151,900
DREW, JAMES L	DREW, LESLIE & PETER D	4 MONADNOCK VIEW DR	2.70	\$43,500	\$118,600	\$162,100
DREW, MICHAEL G	GISH, JENNIFER L	292 NORTH ST	1.30	\$40,700	\$132,700	\$173,400
DRISCOLL REVOC TRUST, WILLIAM M		HEATH RD	4.00	\$700	\$0	\$700
DRISCOLL REVOC TRUST, WILLIAM M		16 HEATH RD	18.00	\$41,700	\$215,900	\$257,600
DRISCOLL, DAVID M	DRISCOLL, PATRICIA B	MOUNTAIN RD	11.21	\$900	\$0	\$900
DRISCOLL, SEAN M	DRISCOLL, JUDITH M	182 MOUNTAIN RD	6.65	\$51,200	\$170,900	\$222,100
DUBE, PIERRE J	DUBE, GAYLE M	78 NUTTING RD	0.47	\$30,900	\$81,300	\$112,200
DUBLIN, PETER H	DUBLIN, JANA W	82 HUNT RD	6.15	\$45,600	\$100,000	\$145,600
DUBOIS, LINDA		17 CROSS ST	0.23	\$21,300	\$86,100	\$107,400
DUCHAINE, MICHAEL		12 SCENIC DR	0.00	\$0	\$12,300	\$12,300
DUESENBERY TRUST, JAMES S	DUESENBERY TRUST, MARGARET T	550 GILMORE POND RD	1.36	\$183,500	\$120,000	\$303,500
DUESENBERY TRUST, JAMES S	DUSENBERRY TRUST, MARGARET T	GILMORE POND RD	7.50	\$62,200	\$0	\$62,200
DUESENBERY TRUST, JAMES S	DUESENBERY TRUST, MARGARET T	GILMORE POND RD	1.34	\$44,000	\$0	\$44,000
DUGAN, DAVID F	DUGAN, ANA LIZA P	180 NUTTING RD	0.47	\$30,900	\$118,200	\$149,100
DUGGAN, ROSEMARY		39 TURNPIKE RD	0.23	\$21,300	\$185,700	\$207,000
DUMAIS, NICHOLAS R	LUHTJARV, ANITA M	12 ST JEAN ST	0.35	\$26,000	\$96,700	\$122,700
DUMONT TRUSTEE, JAMES E	DUMONT TRUSTEE, PATRICIA M	308 SQUANTUM RD	1.86	\$41,800	\$122,400	\$164,200
DUNCAN, PETER H	DUNCAN, DEIRDRE	11 SPRUCE ST	0.20	\$20,700	\$61,800	\$82,500
DUNN, KATHLEEN		17 COLTON DR	0.00	\$0	\$138,900	\$138,900
DUNN, ROBERT W	DUNN, SALLY B	251 GILSON RD	7.60	\$57,700	\$157,100	\$214,800
DUNNE, SIERRA		41 TYLER HILL RD	7.04	\$51,800	\$76,700	\$128,500
DUNNING JR, LLOYD		LEHTINEN RD	38.00	\$3,900	\$0	\$3,900
DUNNING JR, LLOYD		141 LEHTINEN RD	67.00	\$41,500	\$50,200	\$91,700
DUNNING, COURTNEY		26 EASTWOOD DR	1.37	\$38,800	\$137,700	\$176,500
DUNNING, LLOYD C		141 MAIN ST	1.47	\$39,000	\$120,100	\$159,100
DUPRE, KASSANDRA E		744 GILMORE POND RD	1.18	\$38,500	\$96,900	\$135,400
DUPUIS TRUSTEE, KEITH A & LEAH A	DUPUIS REV TRUST 2011, KEITH A & LEAH A	SAWTELLE RD	8.92	\$300	\$0	\$300
DUPUIS TRUSTEE, KEITH A	DUPUIS TRUSTEE, LEAH A	35 SAWTELLE RD	2.10	\$42,300	\$224,400	\$266,700
DUPUIS TRUSTEE, KEITH A & LEAH A	KEITH A & LEAH A DUPUIS REV TRUST 2011	SAWTELLE RD	15.00	\$33,200	\$0	\$33,200
DUPUIS TRUSTEE, KEITH A & LEAH A	DUPUIS REV TRUST 2011, KEITH A & LEAH A	SAWTELLE RD	18.60	\$2,000	\$0	\$2,000
DUPUIS, BRIAN S		40 WEBSTER ST	0.13	\$21,600	\$73,500	\$95,100
DUPUIS, BRIAN S	DUPUIS, LISA M	194 INGALLS RD	5.10	\$48,100	\$169,600	\$217,700
DUQUETTE, MARY K	DUQUETTE, KENNETH P	311 FITZWILLIAM RD	0.67	\$36,900	\$95,300	\$132,200
DURAND, KENNETH M	DURAND, MICHELLE C	12 UNION ST	0.07	\$11,600	\$79,400	\$91,000
DURAND, KENNETH M	DURAND, MICHELLE C	262-272 FITZWILLIAM RD	4.80	\$47,700	\$149,400	\$197,100
DURDEN, MARY JANE		22 KEVIN LN	0.52	\$32,400	\$90,800	\$123,200
DURGIN, PENNY	FARINA, GINO	331 MOUNTAIN RD	1.60	\$41,300	\$120,600	\$161,900
DURHAM, JAMES S	DURHAM, SHARYN W	83 PRESCOTT RD	1.56	\$39,200	\$239,000	\$278,200
DURKEE/JACOBS INC		THORNDIKE POND RD	0.10	\$67,100	\$8,200	\$75,300
DURKEE/JACOBS INC		402 THORNDIKE POND RD	2.69	\$87,000	\$78,600	\$165,600
DURNAN, JAYMIE		4 FISKE RD	100.16	\$81,500	\$94,600	\$176,100
DURNAN, JAYMIE		3 FISKE RD	12.21	\$52,200	\$178,700	\$230,900
DUSENBERRY, JULIA M		1 DELTA DR	0.00	\$0	\$78,500	\$78,500
DUVAL, EDWARD T	DUVAL, STEPHANIE A	54 WEBSTER ST	0.17	\$20,000	\$107,100	\$127,100
DUVAL, JEANNE M		9 ELLISON ST	0.59	\$34,500	\$168,100	\$202,600

Owner	Co-Owner	Location	Land Area in Acres	Total Assessed Land Value	Total Assessed Improvements	Total Assessed Parcel Value
DUVAL, MELVIN	DUVAL, IRENE M	58 RIVER ST	5.50	\$46,900	\$78,200	\$125,100
DUVAL, NICHOLAS B		47 TURNPIKE RD	0.20	\$20,700	\$99,000	\$119,700
DUVAL, STEVEN A	DUVAL, JENNIFER R	24 CROSS ST	0.22	\$21,100	\$106,700	\$127,800
DUVAL, WILLARD L	DUVAL, JEANNE H	25 ROWLEY CIR	0.44	\$29,800	\$124,800	\$154,600
DUVAL'S COOP MH PARK		BALDWIN RD	5.06	\$207,500	\$1,500	\$209,000
DYER, HEATH J	% BANKER REAL ESTATE	187 SCENIC DR	0.00	\$0	\$38,500	\$38,500
EAST JAFFREY REALTY TRUST		2 MAIN ST	0.49	\$47,300	\$336,600	\$383,900
EASTERN QUAD LLC		PLANTATION DR	2.79	\$189,100	\$0	\$189,100
EASTERN QUAD LLC		PLANTATION DR	3.20	\$109,000	\$0	\$109,000
EASTERN QUAD LLC		PLANTATION DR	3.99	\$112,200	\$0	\$112,200
EASTON, ROBERT J	EASTON, PAMELA L	263 GILSON RD	2.79	\$59,700	\$247,200	\$306,900
EAVES, HOWARD B	EAVES, JEAN L	NORTH ST	4.50	\$200	\$0	\$200
EAVES, HOWARD B	EAVES, JEAN L	NORTH ST (REAR)	2.00	\$200	\$0	\$200
EAVES, HOWARD B	EAVES, JEAN L	TOWN FARM RD	36.25	\$4,800	\$0	\$4,800
EAVES, HOWARD B	EAVES, JEAN L	9 TOWN FARM RD	16.00	\$42,700	\$165,000	\$207,700
EAVES, HOWARD B	EAVES, JEAN L	MILLIKEN RD REAR	12.50	\$1,700	\$0	\$1,700
EAVES, NATHANIEL S	EAVES, AMY E	3 BURRINGTON ST	0.27	\$22,900	\$109,100	\$132,000
EAVES, PATRICIA S	MARTIN, BRIAN A	426 NORTH ST	6.00	\$53,900	\$107,000	\$160,900
EBER, MARK W		125 GREAT RD	6.80	\$51,500	\$119,000	\$170,500
EDWARDS REV TRUST, BRUCE R	EDWARDS, JUNE E	23 RIVER ST	0.09	\$23,300	\$135,700	\$159,000
EDWARDS, BRUCE R	EICHERT, ROBIN C	8 MAIN ST #5	0.00	\$0	\$257,600	\$257,600
EICHERT, PETER J	EICHOEN, KATHLEEN E	306 HADLEY RD	0.75	\$38,000	\$114,900	\$152,900
EICHOEN, FREDERICK F	ED, DALIN	19 TYLER HILL RD	1.11	\$40,300	\$101,000	\$141,300
EK, CHANTHY R	ELDRIDGE, MARTHA A	164 NUTTING RD	0.55	\$33,300	\$98,000	\$131,300
ELDRIDGE, CLIFFORD K	ELLIOTT, WENDY E	65 DEAN FARM RD	4.41	\$39,900	\$101,400	\$141,300
ELLIOTT, DAVID V	ELLIOTT, DEBORAH A	43 MONADNOCK VIEW DR	1.05	\$40,200	\$155,400	\$195,600
ELLIOTT, GERALD G	REV TRUST, ELLIS FAMILY	232 NORTH ST	1.12	\$40,300	\$123,200	\$163,500
ELLIOTT, WILLIAM R	% 564 GILMORE POND RD REALTY TRUST	161 SCENIC DR	0.00	\$0	\$29,800	\$29,800
ELLIS TRUSTEE ET AL, BRUCE K	ELLSTON, PAUL ROBERT	10 HARLING ST	1.00	\$40,100	\$106,100	\$146,200
ELLISON TRUSTEE, SARAH & JEFFREY		564 GILMORE POND RD	2.11	\$190,300	\$129,800	\$320,100
ELLSTON JR, CLIFFORD		493 MOUNTAIN RD	2.00	\$42,100	\$106,200	\$148,300
ELWOOD, JOHN P	EMBERLEY TRUSTEE, SARAH E	385 NUTTING RD	9.40	\$68,800	\$108,700	\$177,500
EMBERLEY TRUSTEE, RICHARD H	% A/P; MAIL STOP HOAP	112 CRESTVIEW DR	2.08	\$42,300	\$136,300	\$178,600
EMD MILLIPORE CORP		11 PRESCOTT RD	51.73	\$785,300	\$6,624,000	\$7,409,300
EMOND, LIANE L		34 NORTH ST	0.20	\$20,700	\$92,600	\$113,300
EPSTEIN, BEATRICE	ERAMO, PASQUALE	558 DUBLIN RD	4.20	\$336,900	\$145,900	\$482,800
ERAMO, DONNA M		417 GILMORE POND RD	2.88	\$43,900	\$179,300	\$223,200
ERKAT LLC		5 SAWMILL DR	0.00	\$0	\$0	\$0
ERKAT LLC		5 SAWMILL DR	5.50	\$0	\$122,700	\$122,700
ERLING, MARIA E	SPANGLER JR ET AL, JOHN R	343 WOODBOUND RD	0.17	\$20,000	\$75,000	\$95,000
ESTES, KENNETH	ESTES, PATRICIA	11 DELTA DR	0.00	\$0	\$11,300	\$11,300
ESTY, WAYNE M	ESTY, LAURA J	58 TOWN FARM RD	2.00	\$42,100	\$155,700	\$197,800
FAFARD, TRAVIS D	FAREWELL, CASEY	18 PETERBOROUGH ST	0.00	\$0	\$64,500	\$64,500
FAREWELL, ROBERT	FARIS, KAREN C	511 NORTH ST	2.03	\$42,200	\$115,600	\$157,800
FARIS, FOUAD	FARMER, PATRICIA J	58 PERRY RD	0.72	\$41,600	\$176,800	\$218,400
FARMER, CHARLES V		4 FELCH LN	0.57	\$33,900	\$142,900	\$176,800



Owner	Co-Owner	Location	Land Area in Acres	Total Assessed Land Value	Total Assessed Improvements	Total Assessed Parcel Value
FARNUM, GORDON K	FARNUM, CATHERINE E	44 SQUANTUM RD	0.23	\$21,300	\$75,100	\$96,400
FARRIS, SCOTT D	FARRIS, JANE S	737 NORTH ST	5.23	\$48,400	\$176,400	\$224,800
FAVREAU, TIMOTHY J	FAVREAU, BARBARA	BRIGHAM RD REAR	51.80	\$2,400	\$0	\$2,400
FEIKER, BETSY A	% JERULA G PAQUETTE	9 ST JEAN ST	0.15	\$19,600	\$115,500	\$135,100
FELTMAN FAM TRST, RICHARD C		62 STRATTON RD	0.23	\$21,300	\$13,500	\$34,800
FERNALD, RICHARD T	FERNALD, MELISSA C	5 MARK ST	0.25	\$11,100	\$24,800	\$35,900
FERNALD, RICHARD T	FERNALD, MELISSA C	6 MARK ST	0.56	\$25,200	\$64,900	\$90,100
FERRELL, PAUL C		4 MARK ST	0.46	\$30,600	\$152,100	\$182,700
FIELD TRUSTEE, JOHN O		82 STRATTON RD	0.14	\$19,400	\$95,700	\$115,100
FIELD, JOHN D		38 MONADNOCK VIEW DR	11.00	\$25,100	\$145,200	\$170,300
FIELD, NELSON S		29 HATHORN RD	70.00	\$42,200	\$76,100	\$118,300
FILZ, ANITA J		5 ANDREWS DR	0.00	\$0	\$25,800	\$25,800
FINLEY TRUSTEE, SEGRID W	% SEGRID FINLEY IRROV TRUST	48 NUTTING RD	0.51	\$32,100	\$84,800	\$116,900
FIRST CHURCH IN JAFFREY		45 HOWARD HILL RD	0.34	\$25,900	\$51,600	\$77,500
FISCHER-VAN HOUTE, INGRID		14 LABAN AINSWORTH WAY	0.70	\$37,600	\$620,900	\$658,500
FISH TRUSTEE, LILLIAN M	ROTTINGHUIS, FREDERIQUE C	236 SQUANTUM RD	1.08	\$80,500	\$125,300	\$205,800
FISHER, JAMES A		12 PARENT ST	0.22	\$21,100	\$118,100	\$139,200
FISK, BRANDON	FISHER, ALISA M	54 LACY RD	1.02	\$36,100	\$89,300	\$125,400
FISK, BRANDON ALLEN	FISK, WENDALL	36 FIRST TAVERN RD	1.57	\$41,200	\$104,900	\$146,100
FLECK, ERIC	DOHERTY, KELLY	159 SQUANTUM RD	4.14	\$46,400	\$126,800	\$173,200
FLESHER TRUSTEE, GRACE A	WILKINS-FLECK, HOLLY	68 NUTTING RD	1.19	\$40,500	\$81,000	\$121,500
FLESHER TRUSTEE, GRACE A	SELIGMAN TRUSTEE, LEAF	179 DUBLIN RD	9.97	\$32,400	\$122,600	\$155,000
FLETCHER, CHARLES G	SELIGMAN TRUSTEE, LEAF	177 DUBLIN RD	10.74	\$32,300	\$179,400	\$211,700
FLETCHER, KEVIN D	FLETCHER, SUSAN H	91 HEATH RD	12.01	\$40,600	\$169,900	\$210,500
FLEWELLING, PETER A	FLETCHER, TRISHA M	75 CRESTVIEW DR	2.87	\$43,800	\$157,800	\$201,600
FLYING POODLE LLC		59 SQUANTUM RD	0.75	\$38,000	\$122,700	\$160,700
FLYNN, MARY JO		121 MAIN ST	0.00	\$0	\$287,900	\$287,900
FOLEY TRUSTEE, CYNTHIA G		57 SUMMIT DR	0.00	\$0	\$28,800	\$28,800
FOLEY, CRAIG A		723 NORTH ST	3.18	\$40,300	\$363,300	\$403,600
FOLSOM, NANCY	SPIERS, SARAH J	29 MCCOY RD	3.34	\$48,800	\$166,500	\$215,300
FONTAINE, SCOTT M	FONTAINE, MORISA JO	61 HIGHLAND AVE	1.38	\$40,900	\$104,700	\$145,600
FORCIER, BRIAN P		1 EMERY RD	0.85	\$38,800	\$71,000	\$109,800
FOREST PARK TENANTS ASSOC	% HODGES DEVELOPMENT CORP	31 PEACE DR	3.60	\$57,200	\$80,100	\$137,300
FOREST PARK TENANTS ASSOC COOP	% HODGES DEVELOP CORP.	13 SCENIC DR	0.00	\$0	\$0	\$0
FOREST PARK TENANTS ASSOC COOP	% HODGES DEVELOPMENT CORPORATION	62 SCENIC DR	0.00	\$0	\$15,000	\$15,000
FORGRAVE, BENJAMIN P		FOREST PARK	44.39	\$2,881,500	\$5,000	\$2,886,500
FORREST TRUSTEE, PAMELA J	C/O WILLIAM GAGE	9 RUE DESCHENES	0.32	\$49,900	\$60,600	\$110,500
FORREST, WILLIAM R	WALUCK, CATHERINE M	423 NUTTING RD	3.09	\$42,300	\$166,600	\$208,900
FORRY, DAVID L	FORRY, KATHRYN C	38 BALDWIN RD	2.16	\$40,400	\$55,400	\$95,800
FOUGERE, CAROL A		476 SQUANTUM RD	1.25	\$40,200	\$151,700	\$191,900
FOUGERE, CAROL A		50 WEBSTER ST	0.17	\$22,000	\$109,600	\$131,600
FOUND JR, ERNEST M		366 SQUANTUM RD	0.62	\$35,400	\$83,200	\$118,600
FOURNIER, WREN M		222 GILSON RD	1.00	\$323,100	\$131,000	\$454,100
FRANKLIN, DANIEL W		182 NUTTING RD	1.21	\$40,500	\$59,100	\$99,600
FRANZEN-LANGA, ROBERT	FRANKLIN, SHOKO S	24 PARK VIEW LN	2.87	\$39,800	\$90,300	\$130,100
	FRANZEN-LANGA, EMILY M	277 HADLEY RD	4.30	\$42,700	\$103,200	\$145,900

Owner	Co-Owner	Location	Land Area in Acres	Total Assessed Land Value	Total Assessed Improvements	Total Assessed Parcel Value
FREDERICK, JON	FREDERICK, LYNETTE	24 CAREY RD	0.59	\$38,100	\$152,200	\$190,300
FRITZ PERSONAL RESIDENCE TRUST AGREEMENT	% WILLIAM F FRITZ	96 GILSON RD	0.92	\$285,700	\$144,600	\$430,300
FRY, PAUL G	FRY, MIRANDER N	35 DELTA DR	0.00	\$0	\$11,900	\$11,900
FRYER, STEPHEN F	FRYER, CHRISTINE	6 KEVIN LN	1.03	\$40,200	\$205,000	\$245,200
FRYKLUND, RUSSELL J		INGALLS RD	0.70	\$1,900	\$0	\$1,900
FRYKLUND, RUSSELL J		188 INGALLS RD	5.10	\$46,100	\$108,100	\$154,200
FUKUDA, GLEN N	FUKUDA, DIANE P	337 SQUANTUM RD	6.05	\$48,000	\$94,900	\$142,900
FULTON, JUNE E		21 BURRINGTON ST	0.40	\$28,200	\$102,200	\$130,400
FUNARI, ROY J		65 DELTA DR	0.00	\$0	\$43,800	\$43,800
FURLONG, SHAUN M	FURLONG, TIMOTHY T	8 MAIN ST #11	0.00	\$0	\$193,900	\$193,900
FURNIVAL, BARRY J	FURNIVAL, ANN MARIE	158 GREAT RD	5.00	\$63,900	\$268,700	\$332,600
FURZE, RICHARD C	FURZE, CATHY J	PARADISE LN	0.52	\$32,400	\$11,800	\$44,200
FURZE, RICHARD C	FURZE, CATHY J	11 PARADISE LN	0.70	\$37,600	\$155,000	\$192,600
FYFFE, SIMONE H		37 FIRST TAVERN RD	1.75	\$39,600	\$168,100	\$207,700
FYLE HOUSING ASSOCIATES		18 GILMORE POND RD	7.88	\$80,600	\$925,400	\$1,006,000
GAGLIARDI TRUSTEE, FREDERICK J	GAGLIARDI TRUSTEE, BONNIE F	55 DEAN FARM RD	2.00	\$42,100	\$162,300	\$204,400
GAGNON, A SPENCER	GAGNON, JESSICA	81 RED GATE RD	5.00	\$44,800	\$186,800	\$231,600
GAGNON, LANCE H		65 LACY RD	1.20	\$34,500	\$78,700	\$113,200
GALLAGHER, ALEXANDER	PELLETIER, CORREL A	5 SHORT ST	0.23	\$21,300	\$81,500	\$102,800
GALLAGHER, TERI L		95 MOUNTAIN RD	0.40	\$28,200	\$46,600	\$74,800
GAP MOUNTAIN, LAND TRUST AT		BULLARD RD	2.46	\$40,200	\$0	\$40,200
GAP MOUNTAIN, LAND TRUST AT		BULLARD RD	22.16	\$41,100	\$0	\$41,100
GAP MOUNTAIN, LAND TRUST AT		OLD MILL RD	10.00	\$6,900	\$0	\$6,900
GAP MOUNTAIN, LAND TRUST AT		BULLARD RD	59.24	\$2,700	\$0	\$2,700
GARABRANT, MATTHEW R	CHASE, JESSICA L	385 SQUANTUM RD	2.00	\$47,300	\$225,800	\$273,100
GARFIELD IRREVOCABLE TRUST, CURT		PROCTOR RD	15.74	\$1,700	\$0	\$1,700
GARFIELD TRUSTEE, DONALD C		28 BURRINGTON ST	0.28	\$23,300	\$102,800	\$126,100
GARRETSON TRUSTEE, CAROLYN D	GARRETSON TRUSTEE, ADAM D	46-56 JAQUITH RD	33.70	\$800	\$0	\$800
GARRETSON TRUSTEE, CAROLYN D	GARRETSON TRUSTEE, ADAM D	125 JAQUITH RD	44.00	\$43,600	\$166,000	\$209,600
GARRETSON TRUSTEE, CAROLYN D	GARRETSON TRUSTEE, ADAM D	23-43 JAQUITH RD	17.00	\$700	\$0	\$700
GASPAR, JOHN N	STOCKDALE-GASPAR, RITA M	58 PRESCOTT RD	1.00	\$40,100	\$93,000	\$133,100
GAUTHIER, ALFRED P	GAUTHIER, CAROL A	7 BROOK ST	0.22	\$21,100	\$78,200	\$99,300
GAUTHIER, ERIC	GAUTHIER, SERRA	94 PERRY RD	0.62	\$39,000	\$154,300	\$193,300
GAUTHIER, ROSS	GAUTHIER, SHERRY A	78 PROSPECT ST	0.70	\$37,600	\$87,700	\$125,300
GAUTHIER, ROSS A	BEAUCHAMP, SHERRY A	82 MOUNTAIN RD	1.85	\$38,800	\$215,400	\$254,200
GAUTHIER, STEVEN		119 PETERBOROUGH ST	0.74	\$56,900	\$77,300	\$134,200
GAUTHIER, STEVEN R		75 WEBSTER ST	1.69	\$51,500	\$64,700	\$116,200
GEDENBERG, SANDRA J		68 DELTA DR	0.00	\$0	\$37,300	\$37,300
GEHLBACH, CAROL W		225 GILSON RD	8.70	\$71,000	\$329,100	\$400,100
GEHNRICH, RICHARD T	GEHNRICH, CYNTHIA A	112 FITZWILLIAM RD	8.00	\$65,700	\$224,100	\$289,800
GENS, MICHAEL L	GENS, SHIRLEY M	13 PINE ST	0.23	\$21,300	\$68,600	\$89,900
GENTER, ELIZABETH H	HAMMER, JOHN R	71 BRYANT RD	8.00	\$57,700	\$111,000	\$168,700
GENTLE, DANIEL B	GENTLE, BEVERLY M	14 EVERGREEN LN	2.80	\$41,700	\$229,400	\$271,100
GENTRY, DANIEL W		6 GROVE ST	0.18	\$20,200	\$59,500	\$79,700
GEORGE, MICHAEL STEWART	GEORGE, CATHY HAGSTROM	EVERGREEN LN	36.00	\$1,400	\$0	\$1,400
GEORGE, MICHAEL STEWART	GEORGE, CATHY HAGSTROM	78 COLEMAN RD	150.00	\$60,000	\$251,500	\$311,500

Owner	Co-Owner	Location	Land Area in Acres	Total Assessed Land Value	Total Assessed Improvements	Total Assessed Parcel Value
GERAGHTY, PAULA		74 GREAT RD	119.00	\$73,800	\$1,094,600	\$1,168,400
GERAGHTY, PAULA		520 MOUNTAIN RD	1.84	\$41,800	\$114,500	\$156,300
GERAGHTY, PAULA		74 GREAT RD	52.20	\$5,800	\$0	\$5,800
GERDE, JOANN	GERDE, JAY A	143 SCENIC DR	0.00	\$0	\$28,400	\$28,400
GETTY JR TRUSTEE ET AL, GORDON A	THOIN TRUSTEE ET AL, JAMES R	RED GATE RD	44.00	\$3,200	\$0	\$3,200
GETTY JR TRUSTEE, GORDON A	GETTY TRUSTEE, JULIANNA M	419 GREAT RD	7.16	\$52,100	\$164,500	\$216,600
GETTY, JULIANNA	THOIN, MARIA H	43 SQUANTUM RD	0.37	\$27,000	\$134,500	\$161,500
GIBSON, REBECCA KAISER	GIBSON, CHARLES L	55 SHAKER FARM RD SOUTH	13.40	\$45,700	\$150,800	\$196,500
GIDEON LLC		27 MICHIGAN	0.00	\$0	\$0	\$0
GIDEON LLC		31 MICHIGAN RRD	0.00	\$0	\$0	\$0
GIFFORD, LAURA M		43 TURNPIKE RD	0.23	\$21,300	\$179,400	\$200,700
GIGUERE, MICHAEL R	GIGUERE, ELIZABETH A	77 TENACRES RD	0.35	\$52,400	\$147,600	\$200,000
GILES, CHRISTOPHER S	MACKENZIE, MARCIE L	8 PARENT ST	0.21	\$20,900	\$125,100	\$146,000
GILES, RONALD E	GILES, BARBARA S	256 SQUANTUM RD	0.81	\$38,500	\$78,000	\$116,500
GILLESPIE, HENRY R	GILLESPIE, DOREEN G	224 DUBLIN RD	1.64	\$41,400	\$141,800	\$183,200
GILMORE REALTY TRUST, B W	% STEPHEN P BRADLEY	PEABODY HILL RD	277.20	\$21,500	\$0	\$21,500
GILMORE REALTY TRUST, BW	% STEPHEN P BRADLEY	PEABODY HILL RD	2.00	\$200	\$0	\$200
GILMORE TRUSTEE ET AL, LYMAN G	CHENEY, BETH P	186 GILSON RD	2.20	\$307,900	\$37,400	\$345,300
GILROY TRUSTEE, MARTHA W		78 HARKNESS RD	1.80	\$41,700	\$143,800	\$185,500
GINIEWICZ, JAMES S	DUCHARME, WHITNEY L	130 MAIN ST	1.12	\$37,100	\$115,500	\$152,600
GINSBURG, EDWARD M		176 GILSON RD	2.39	\$310,700	\$268,600	\$579,300
GIRAGOSIAN TRUSTEE ET AL, ZAVEN G	GIRAGOSIAN REV TRUST, ZAVEN & LINDA	31 CUTTER HILL RD	1.19	\$58,200	\$208,900	\$267,100
GIRARD, KERRY J		27 GOODNOW ST	1.55	\$41,200	\$76,000	\$117,200
GIRBACH, SHEILA		12 LIBBY CT	0.60	\$34,800	\$117,500	\$152,300
GROUARD, NORMAN J		78 STRATTON RD	0.60	\$34,800	\$136,600	\$171,400
GIVEN III TRUSTEE ET AL, AYLMER H	GIVEN FAMILY REV TRUST	62 CRESTVIEW DR	3.45	\$45,000	\$254,800	\$299,800
GIVEN TRUST, MICHAEL A		520 NORTH ST	3.43	\$45,000	\$179,700	\$224,700
GIVEN TRUSTEE, MARY D	% GIVEN REV TRUST 2014, MARY D	73 NORTH ST	0.51	\$32,100	\$97,300	\$129,400
GIVEN, DIANE PAQUETTE		20 LACY RD	0.62	\$42,500	\$95,200	\$137,700
GIVEN, JOHN P		148 MAIN ST	0.47	\$27,500	\$62,000	\$89,500
GIVEN, JOHN P		150 MAIN ST	0.47	\$29,400	\$113,700	\$143,100
GIVEN, STEPHEN A	ENEQUESS, KATHARINE A	56 CRESTVIEW DR	2.58	\$33,300	\$260,300	\$293,600
GLIMENAKIS, WILLIAM G	GLIMENAKIS, JAMES & ANTHONY	28 PETERBOROUGH ST	1.20	\$60,500	\$201,100	\$261,600
GLIMENAKIS, WILLIAM G		CHRISTIAN CT	0.14	\$1,900	\$0	\$1,900
GLOBAL MONTELLO GROUP CORP	% ECOVA INC MS-5534	50 PETERBOROUGH ST	0.93	\$59,200	\$667,800	\$727,000
GLODGETT, THEODORE L	GLODGETT, RENEE M	235 FITZWILLIAM RD	1.60	\$41,300	\$118,900	\$160,200
GNOZA JR, KENNETH J	GNOZA, JENNIFER L	79 STRATTON RD	0.43	\$29,400	\$128,700	\$158,100
GODDARD, EMIL A	GODDARD, COURTNEY L	15 CARRIAGE HILL DR	0.49	\$31,500	\$95,700	\$127,200
GODDARD, JOSHUA D	GODDARD, DALLAS	18 HIGHLAND AVE	0.23	\$19,200	\$88,800	\$108,000
GODINE PUBLISHER INC, DAVID R	COTTAGE ST TRUST	426 NUTTING RD	2.50	\$53,100	\$1,500	\$54,600
GOEN SR, ANDREW J	GOEN, TENA M	161 SHERWOOD LN	1.35	\$40,800	\$191,200	\$232,000
GOLDEN, PATRICIA A		106 SCENIC DR	0.00	\$0	\$16,200	\$16,200
GOLISANO, JAMES A		49 PROSPECT ST	0.46	\$30,600	\$95,000	\$125,600
GOMES, MATTHEW J		25 PETERBOROUGH ST	0.55	\$30,000	\$30,800	\$60,800
GONYOU, ANDREA L	GONYOU, SHAUN C	32 PROSPECT ST	1.50	\$32,700	\$113,900	\$146,600
GOOD, EVA E	LAFOND, EDITH M	19 GILMORE POND RD	0.51	\$32,100	\$60,700	\$92,800

Owner	Co-Owner	Location	Land Area in Acres	Total Assessed Land Value	Total Assessed Improvements	Total Assessed Parcel Value
GOODELL SR, DUANE	GOODELL, GABRIEL A	2 DELTA DR	0.00	\$0	\$11,100	\$11,100
GOODMAN, HAROLD H	GOODMAN, MARIA J	237 GILSON RD	0.55	\$28,000	\$97,500	\$125,500
GORDON, COOPER		21 LORNAS LN	4.77	\$47,600	\$84,900	\$132,500
GORDON, LAURA		65 HILLCREST RD	0.62	\$35,400	\$45,100	\$80,500
GORDON, LISA M	GORDON, DIANE M	7 SUNNYFIELD DR	0.34	\$25,800	\$75,500	\$101,300
GORDON, TIMOTHY J	WEISS-GORDON, KATHY L	616 MOUNTAIN RD	2.00	\$58,100	\$145,200	\$203,300
GOSALIA, PARAS	JUN, NANCY	51 FITCH RD	3.20	\$144,300	\$271,300	\$415,600
GRACE, SAMANTHA	HADIWIJAYA, TAURICH	4 DUSTIN LN	0.00	\$0	\$147,400	\$147,400
GRAF REVOC TRUST, WILLIAM AND SALLY		661 GILMORE POND RD	1.50	\$41,100	\$181,800	\$222,900
GRAHAM TRUSTEE ET AL, DAVID W	GRAHAM REV TST, DAVID W & SUSAN L	GIBBS RD	3.70	\$51,100	\$0	\$51,100
GRAHAM TRUSTEE, DAVID W	GRAHAM TRUSTEE, SUSAN L	33 GIBBS RD	3.20	\$52,500	\$163,400	\$215,900
GRAHAM TRUSTEE, DAVID W	GRAHAM TRUSTEE, SUSAN L	GIBBS RD	1.20	\$40,500	\$0	\$40,500
GRAMM TRUST, HERBERT F		270 GILMORE POND RD	7.80	\$279,800	\$234,300	\$514,100
GRANDY, JUSTIN R		29 NUTTING RD	0.84	\$38,800	\$92,100	\$130,900
GRANT II, ROBERT M	DUNN, KAREN J	110 TOWN FARM RD	2.58	\$43,300	\$158,800	\$202,100
GRANT TRUSTEE, JANET S		36 THORNDIKE POND RD	0.95	\$39,700	\$174,600	\$214,300
GRANT, JANET S	REIMAN, LINDA G	THORNDIKE POND RD	0.17	\$72,600	\$400	\$73,000
GRANT, JANET S	REIMAN, LINDA	314 THORNDIKE POND RD	2.04	\$95,600	\$72,400	\$168,000
GRATHWOHL, CECILIA A		138 MAIN ST	0.70	\$35,700	\$94,200	\$129,900
GRAY JR, KENNETH L		149 MAIN ST	0.44	\$37,300	\$99,700	\$137,000
GRAY, JAMES M		30 RIDGECREST RD	0.53	\$72,000	\$113,700	\$185,700
GRAY, ROBERT	GRAY, DONNA G	18 PETERBOROUGH ST	0.00	\$0	\$64,500	\$64,500
GREAT BRIDGE JAFFREY LTD PARTNERSHIP	% STEWART PROPERTY MANAGEMENT	2 NORTH ST	1.32	\$0	\$856,664	\$856,664
GREAT BRIDGE JAFFREY LTD PARTNERSHIP	STEWART PROPERTY MGMT	2 NORTH ST	0.00	\$0	\$0	\$0
GREATER GRACE PROPERTIES LLC		38 STRATTON RD	1.60	\$41,300	\$366,000	\$407,300
GREATER GRACE PROPERTIES LLC		18-20 HADLEY RD	2.90	\$53,900	\$263,100	\$317,000
GRECO, JOHN M	GRECO, CYNTHIA A	60 NORTH ST	1.00	\$40,100	\$110,900	\$151,000
GREEN JR, DAVID H	GREEN, SUZANNE M	38 WOODBURY HILL RD	44.30	\$61,000	\$232,700	\$293,700
GREEN, JEFFREY D	GREEN, CAROL C	9 BRADLEY CT	0.32	\$27,500	\$114,000	\$141,500
GREENBERG, MARTIN	GREENBERG, JOANN	8 MAIN ST #7	0.00	\$0	\$191,300	\$191,300
GREENE ESTATE INC, FREDERICK W		B/O MOUNTAIN RD	0.00	\$0	\$11,300	\$11,300
GREENE ESTATE INC, FREDERICK W		MOUNTAIN RD (REAR)	10.00	\$300	\$0	\$300
GREENE ESTATE, FW	% WILLIAM TORREY	786 GILMORE POND RD	3.20	\$52,500	\$240,700	\$293,200
GREENE ESTATE, FW	% WILLIAM TORREY	MOUNTAIN RD	154.04	\$12,500	\$0	\$12,500
GREENE ESTATE, FW	% WILLIAM TORREY	MOUNTAIN RD (REAR)	20.00	\$700	\$0	\$700
GREENE ESTATE, FW	% WILLIAM TORREY	MOUNTAIN RD	7.04	\$400	\$0	\$400
GREENE ESTATE, FW	% WILLIAM TORREY	MOUNTAIN RD	3.24	\$100	\$0	\$100
GREENE ESTATE, FW	% WILLIAM TORREY	GILMORE POND RD	1.03	\$400	\$0	\$400
GREENE ESTATE, FW	% WILLIAM TORREY	GILMORE POND RD	1.56	\$100	\$0	\$100
GREENE, BANCROFT	GREENE, SUSAN V	776 GILMORE POND RD	0.57	\$33,900	\$75,400	\$109,300
GREENE, ROBERT J		129 MAIN ST	0.84	\$36,800	\$101,000	\$137,800
GREENE, SAMUEL T	GILDONE, TONI D	785 GILMORE POND RD	1.65	\$57,400	\$239,100	\$296,500
GREENHALGE, SHAWN R	GREENHALGE, TRISHA M	29 LEHTINEN RD	2.74	\$43,600	\$108,400	\$152,000
GREENOUGH, JENNIFER N		33 HOWARD HILL RD	0.18	\$20,200	\$79,400	\$99,600
GREENOUGH, PATRICK J	GREENOUGH, SUSAN E	9 CHESHIRE ST	0.40	\$28,200	\$108,900	\$137,100
GREENWALD, CAROL	BROLDER, JOHN	21 POINT RD	1.10	\$292,000	\$130,400	\$422,400

Owner	Co-Owner	Location	Land Area in Acres	Total Assessed Land Value	Total Assessed Improvements	Total Assessed Parcel Value
GREENWOOD, MIRIAH L		29 SUMMIT DR	0.00	\$0	\$22,500	\$22,500
GREGORY, ALEXANDER	GREGORY, JESSICA	5 DUVAL COOP MH PARK	0.00	\$0	\$25,800	\$25,800
GREGORY, CADIGAN M	WILEY, SEAN D	12 PARSONS LN	0.70	\$37,600	\$92,400	\$130,000
GREGORY, JUDITH P	POOLE, ROSEMARY W	831 MOUNTAIN RD	5.02	\$46,000	\$146,500	\$192,500
GREHAN, RICHARD E	GREHAN, JUDY I	57 FITCH RD	3.10	\$143,800	\$257,600	\$401,400
GRENIER, THOR MICHAEL		371 MAIN ST	0.19	\$20,400	\$174,300	\$194,700
GREYLOCK PROPERTIES LLC		250 NORTH ST	13.65	\$61,800	\$33,200	\$95,000
GRIER, GLEN	MEEHAN, TRACY	85 FITCH RD	3.99	\$100	\$0	\$100
GRIER, GLEN	MEEHAN, TRACY	93 FITCH RD	3.93	\$131,000	\$380,500	\$511,500
GRIER, GLEN	MEEHAN, TRACY	77 FITCH RD	3.85	\$100	\$0	\$100
GRIER, GLEN CHIP	GRIER, TAMMY	109 RIVER ST	1.92	\$51,900	\$122,200	\$174,100
GRIFFIN REV TRST, JOSEPH T & HELEN		72 HIGHLAND AVE	1.90	\$41,900	\$117,900	\$159,800
GRIFFIN, ANN	GRIFFIN, TAMMY J	287 GREAT RD	13.48	\$40,500	\$162,100	\$202,600
GRIFFIN, DAVID A	GRIFFIN, TAMMY J	55 NORTH ST	0.15	\$18,600	\$95,100	\$113,700
GRIFFIN, DAVID A	GRIFFIN, TAMMY J	270 GREAT RD	12.00	\$40,600	\$178,700	\$219,300
GRIFFITHS II, DAVID C		57 HILLCREST RD	0.94	\$39,600	\$105,800	\$145,400
GROBLEWSKI JR, GEORGE NATHANIEL	GROBLEWSKI, TARA GRACE	17 DELTA DR	0.00	\$0	\$14,000	\$14,000
GRODER, DAVID B	GRODER, GAIL P	253 INGALLS RD	3.00	\$44,100	\$136,100	\$180,200
GROEZINGER REVOC TRUST, PHYLLIS A		19 COBURN WAY	0.00	\$0	\$159,700	\$159,700
GROSSO, GREGORY L	GROSSO, SUSAN B	57 PRESCOTT RD	1.76	\$39,600	\$142,700	\$182,300
GRUDA, RAYMOND S		GREAT RD	6.17	\$9,100	\$0	\$9,100
GRUDA, RAYMOND S		328 GREAT RD	2.97	\$44,000	\$150,900	\$194,900
GUEVARA, DANIEL P		25 RIDGECREST RD	0.94	\$39,600	\$142,000	\$181,600
GUFFANTI, ROBERT T	GUFFANTI, JULIA F	SANDERS RD	32.00	\$1,300	\$0	\$1,300
GUHSE TRUSTEES, PAULA F & FREDERICK B	GUHSE LIV TRUST, PAULA F	693 MOUNTAIN RD	78.40	\$54,800	\$223,100	\$277,900
GUILD, CURTIS L	GUILD, MARY E	14 BETH CR	3.85	\$63,300	\$118,500	\$181,800
GUINEAU, ROSEMARY ANN		16 COLTON DR	0.00	\$0	\$138,200	\$138,200
GUITARD, MICHAEL		227 MAIN ST	9.00	\$51,000	\$170,100	\$221,100
GUNDLACH SR, THOMAS R		11 JENNIFER LN	1.04	\$40,200	\$136,200	\$176,400
GUPTILL, ALFRED A	GUNDLACH, GWENDOLYN W	29 DARCIE DR	1.00	\$40,100	\$104,600	\$144,700
HAASE, MICHAEL A	HAASE, JEAN M	19 SCOTT POND RD	67.52	\$33,200	\$141,000	\$174,200
HAASE, MICHAEL A	HAASE, JEAN M	NEAR SCOTT POND	9.10	\$500	\$0	\$500
HADLEY PROPERTY INC	% DAVID HOUSTON	HADLEY RD	2.49	\$8,000	\$0	\$8,000
HADLEY PROPERTY INC	% DAVID HOUSTON	39-45 HADLEY RD	1.05	\$37,700	\$156,000	\$193,700
HADLEY, BENETA		7 DUVAL COOP MH PARK	0.00	\$0	\$0	\$0
HAGSTROM, RONALD J	HAKALA, ANGELA N	72 NORTH ST	0.39	\$27,800	\$74,200	\$102,000
HAINES, CHRISTIAN CLIFFORD		28 ANDREWS DR	0.00	\$0	\$27,000	\$27,000
HAKALA, SCOTT R		101 MAIN ST	0.46	\$33,000	\$210,300	\$243,300
HALBEDEL, WILLIAM R		4 LIBBY CT	0.77	\$38,200	\$80,500	\$118,700
HALEY, MARY E	PARKER, CHRISTOPHER M	450 QUANTUM RD	1.16	\$39,200	\$95,500	\$134,700
HALFPENNY TRUSTEE, PAULINE R		104 RIVER ST	0.44	\$29,800	\$103,100	\$132,900
HALFPENNY, DAVID B	HALFPENNY, LOUISE M	163 INGALLS RD	12.00	\$34,000	\$127,600	\$161,600
HALL ET AL, JENNIFER	NOFZIGER ET AL, ELIZABETH	45 TENACRES RD	1.50	\$82,200	\$154,800	\$237,000
HALL, KIM R	HALL, DEBRA J	17 PARADISE LN	1.34	\$38,800	\$102,400	\$141,200
HAMBLEN, JASON S	HAMBLEN, ROBIN A	12 EASTWOOD DR	1.00	\$38,100	\$155,500	\$193,600
HAMILTON TRUSTEE, ARTHUR H	HAMILTON TRUSTEE, CYNTHIA E	335 MAIN ST	7.84	\$42,800	\$240,000	\$282,800

Owner	Co-Owner	Location	Land Area in Acres	Total Assessed Land Value	Total Assessed Improvements	Total Assessed Parcel Value
HAMILTON TRUSTEE, CHARLES H	HAMILTON TRUSTEE, SYLVIA J	HARKNESS RD	50.72	\$2,100	\$0	\$2,100
HAMILTON TRUSTEE, CHARLES H	HAMILTON TRUSTEE, SYLVIA J	359 MAIN ST	0.45	\$30,200	\$200,600	\$230,800
HAMILTON TRUSTEE, CHARLES H	HAMILTON TRUSTEE, SYLVIA J	HARKNESS RD	5.50	\$200	\$0	\$200
HAMILTON TRUSTEE, CHARLES H	HAMILTON TRUSTEE, SYLVIA J	HARKNESS RD	5.90	\$200	\$0	\$200
HAMILTON, JAMIE L		43 MCCOY RD	2.02	\$38,100	\$145,000	\$183,100
HAMLEN FAM TRUST, RICHARD K	% HAMLEN, BARD R	724 MOUNTAIN RD	10.00	\$55,700	\$71,400	\$127,100
HAMLEN TRUSTEE, RICHARD KING	HAMLEN TRUSTEE, CHARLES EWING	700-702 MOUNTAIN RD	74.00	\$47,400	\$309,900	\$357,300
HAMLIN, LINDA KATHRYN	HAMLIN, DAVID HUTCHINS	424 GILMORE POND RD	2.45	\$229,500	\$194,400	\$423,900
HAMLIN, MARY LYNN		481 THORNDIKE POND RD	6.20	\$364,400	\$156,800	\$521,200
HAMMER, HANNAH R		BRYANT RD	0.86	\$19,500	\$0	\$19,500
HAMMERMAN TRUSTEE, EVELYN S	HAMMERMAN REV TRUST, EVIE	35 POINT RD	2.30	\$309,400	\$144,500	\$453,900
HAMPSEY FAM REVOC TRUST	BERNARD HAMPSEY JR, TRUSTEE	DUBLIN RD	22.00	\$700	\$0	\$700
HAMPSEY JR TRUSTEE, BERNARD J		37 PETERBOROUGH ST	0.26	\$20,300	\$210,500	\$230,800
HAMPSEY JR TRUSTEE, BERNARD J		628 DUBLIN RD	3.50	\$290,900	\$164,300	\$455,200
HAMPSEY, KEVIN B		32 FIRST TAVERN RD	0.22	\$21,100	\$125,000	\$146,100
HAMPSON JR, DOUGLAS R	HAMPSON, CATHRYN E	44 TYLER HILL RD	1.08	\$40,300	\$176,100	\$216,400
HAMPSON, LINDA F		30 JAQUITH RD	7.50	\$58,800	\$52,500	\$111,300
HANAN, DAVID L	HANAN, JAMES M	10 LEHTINEN RD	6.07	\$54,000	\$151,100	\$205,100
HANEY, GEORGE	HANEY, CHIEKO	118 MOUNTAIN RD	1.03	\$40,200	\$103,100	\$143,300
HANLEY, PATRICIA ANNE		5 CONTOCOOK AVE	0.46	\$30,600	\$89,900	\$120,500
HANSEN, ERIC C	HANSEN, REBECCA A	51 CHARLONNE ST	0.20	\$20,700	\$110,400	\$131,100
HANSEN, LEWIS I	HANSEN, DONNA M	54 NORTH ST	0.27	\$22,900	\$134,800	\$157,700
HANSON, ROBERT A	HANSON, ANDREA L	22 JAQUITH RD	0.52	\$32,400	\$97,300	\$129,700
HARP, HARLEY G		63 DELTA DR	0.00	\$0	\$34,800	\$34,800
HARPIN, YVONNE		76 SIERRA DR	0.00	\$0	\$30,200	\$30,200
HARRINGTON, BARBARA G		145 NUTTING RD	1.56	\$41,200	\$118,100	\$159,300
HARRINGTON, EDWARD S		35 FOX RUN LN	14.80	\$232,500	\$303,400	\$535,900
HARRINGTON, EDWARD S		334 GILMORE POND RD	3.03	\$44,200	\$22,000	\$66,200
HARRIS TRUSTEE, WAYNE R	HARRIS TRUSTEE, FLORENCE L	39 HILLCREST RD	0.78	\$43,600	\$118,300	\$161,900
HARRIS, LINDA E	HARRIS III, WARREN A	75 TENACRES RD	0.41	\$57,200	\$298,300	\$355,500
HARRISON, RACHAEL		9 NELSON CIR	0.38	\$27,400	\$114,600	\$142,000
HART, JENNIFER A		711 GILMORE POND RD	2.70	\$49,800	\$3,400	\$53,200
HART, JENNIFER ANN		715 GILMORE POND RD	3.30	\$52,800	\$87,900	\$140,700
HARTWELL, DENISE RAE		75 SUMMIT DR	0.00	\$0	\$36,500	\$36,500
HARTWELL, LINDA D	PERRA, KATHY L	27 OAK ST	0.23	\$21,300	\$86,100	\$107,400
HARTWELL, NELSON A	PERRA, KATHY L	4 SUNNYFIELD DR	0.51	\$30,500	\$146,200	\$176,700
HARTWELL, NELSON A	HARVEY TRUSTEE, PAULINE J	22 STRATTON RD	0.16	\$19,800	\$151,700	\$171,500
HARVEY JR TRUSTEE, HERBERT H	HARVEY, PAULINE J	147 RIVER ST	1.01	\$40,100	\$14,200	\$54,300
HARVEY JR. TRUSTEE, HERBERT H	HARVEY TRUSTEE, PAULINE J	25 SCHOOL ST	0.12	\$18,900	\$94,600	\$113,500
HARVEY JR. TRUSTEE, HERBERT H	HARVEY, MARK	109 NUTTING RD	0.70	\$37,600	\$104,400	\$142,000
HARVEY, PAMELA J		173 MAIN ST	0.80	\$36,500	\$153,700	\$190,200
HARVEY, PETER		68 SQUANTUM RD	0.14	\$19,400	\$52,900	\$72,300
HARVEY, THOMAS C	HARVEY, KATHERINE A	50 LACY RD	3.65	\$43,400	\$200,600	\$244,000
HASKELL, GEORGE D		118 GREAT RD	5.00	\$47,900	\$108,100	\$156,000
HASKELL, JEREMY		84 HOWARD HILL RD	0.71	\$37,700	\$90,100	\$127,800
HASKELL, RAY F	HASKELL, CARLA N	8 GILMORE POND RD	0.76	\$38,100	\$102,900	\$141,000

Owner	Co-Owner	Location	Land Area in Acres	Total Assessed Land Value	Total Assessed Improvements	Total Assessed Parcel Value
HASTINGS, EVELYN	HOLMES, FRANCIS S	76 MICHIGAN RD	1.00	\$40,100	\$100,200	\$140,300
HATTON, REGINALD W		26 NORTH ST	0.69	\$37,500	\$106,500	\$144,000
HAUTANEN, ALAN W	HAUTANEN, JANET L	374 GREAT RD	2.00	\$42,100	\$89,800	\$131,900
HAUTANEN, ANDREW		3 EVERGREEN LN	2.34	\$42,800	\$113,300	\$156,100
HAUTANEN, BRIAN	HAUTANEN, DONNA C	41 ANDREWS DR	0.00	\$0	\$15,100	\$15,100
HAUTANEN, BRUCE J	HAUTANEN, JANICE M	353 GREAT RD	4.50	\$47,100	\$122,200	\$169,300
HAUTANEN, JAMES E		27 PINE ST	0.28	\$22,600	\$74,400	\$97,000
HAUTANEN, WALTER W	HAUTANEN, ELAINE B	171 RIVER ST	0.17	\$12,600	\$23,000	\$35,600
HAUTANEN, WALTER W	HAUTANEN, ELAINE B	169 RIVER ST	3.00	\$42,100	\$130,400	\$172,500
HAUTANEN, WILLIAM	HAUTANEN, AGNES V	35 PINECREST RD	0.34	\$25,800	\$17,500	\$43,300
HAWLK, ROBERT H	HAWLK, DAISY M	8 EASTWOOD DR	1.00	\$36,100	\$141,300	\$177,400
HAYDEN, CATHERINE LEE	THURSTON, DAVID B	37 POINT RD	2.85	\$317,300	\$713,600	\$1,030,900
HAYES, KENNETH J	HAYES, CHRISTINA	98 PERRY RD	0.47	\$34,000	\$179,500	\$213,500
HAYES, KIERNAN	HAYES, PATRICIA ANN	11 EVERGREEN LN	2.62	\$43,300	\$151,500	\$194,800
HAYES, M HANLEY	HAYES, MARLYS H	86 SHERWOOD LN	6.69	\$158,500	\$284,900	\$443,400
HAYNES, ROBIN P		SUNSET LN	0.17	\$0	\$0	\$0
HAYNES, ROBIN P		85 PETERBOROUGH ST	1.12	\$60,300	\$0	\$60,300
HAYNES, ROBIN P		10 SUNSET LN	7.75	\$53,200	\$70,700	\$123,900
HAYNES, ROBIN P		99 NUTTING RD	11.70	\$43,300	\$98,900	\$142,200
HEAPHY, JASON M		22 HOWARD HILL RD	0.95	\$39,700	\$85,200	\$124,900
HEAPHY, JOSHUA R		24 HOWARD HILL RD	2.08	\$42,300	\$91,300	\$133,600
HEBEBRAND, YVONNE R	LAFRATTA, ANTHONY J	79 DEAN FARM RD	2.90	\$43,000	\$83,500	\$126,500
HECKER, JESSICA LYNN		20 HARRIET LN	0.71	\$37,700	\$103,700	\$141,400
HECTOR, HEATHER		12 HOWARD HILL RD	0.86	\$38,900	\$118,400	\$157,300
HEDMAN, C DAVID	HEDMAN, ELLEN S	TURNPIKE RD	10.20	\$200	\$0	\$200
HEDMAN, C DAVID	HEDMAN, ELLEN S	22 MOORE PIKE	1.89	\$41,900	\$182,200	\$224,100
HEIN, JAMES C		266 MOUNTAIN RD	4.00	\$46,100	\$180,600	\$226,700
HEINRICH, MATTHEW C	HEINRICH, DANIELLE M	10 WINDY FIELDS LN	0.55	\$33,300	\$101,200	\$134,500
HELSTEIN, RICHARD	HELSTEIN, TINA	29 CAREY RD	0.00	\$0	\$9,500	\$9,500
HENAULT, BARBARA	HENAULT, ANDRE	78 SIERRA DR	0.00	\$0	\$28,400	\$28,400
HENAULT, BRICE J	HENAULT, MELODI A	314 SQUANTUM RD	2.08	\$42,300	\$85,900	\$128,200
HENAULT, LAURIE		9 MAPLE ST	0.16	\$17,800	\$51,600	\$69,400
HENDERSON, JERRY	EMSWILER, LYNNEL	32 CHARLONNE ST	0.31	\$24,600	\$75,800	\$100,400
HENNESSEY, JUDITH A	HENNESSEY, GEORGE E	20 LEHTINEN RD	2.20	\$42,500	\$80,900	\$123,400
HENNESSY, JAMES W		24 SAWMILL DR	0.00	\$0	\$81,100	\$81,100
HENRICKSON, SCOTT A		27 LEHTINEN RD	2.66	\$43,400	\$110,400	\$153,800
HENSLEY, LARISSA K	HENSLEY, PHILLIP A	45 SQUANTUM RD	0.75	\$38,000	\$107,900	\$145,900
HESS, CAROL BORTELL		31 HARKNESS RD	1.24	\$36,600	\$147,700	\$184,300
HEWITT, SUSAN E	% DAVID WOODS	8 DUVAL COOP MH PARK	0.00	\$0	\$11,300	\$11,300
HICKMAN, RICHARD W	% DAVID WOODS	38 ANDREWS DR	0.00	\$0	\$24,300	\$24,300
HIDEAWAY HILL TRUST		GILSON RD	0.15	\$71,200	\$0	\$71,200
HIDEAWAY HILL TRUST		64-66 MCCOY RD	4.10	\$46,300	\$166,900	\$213,200
HIER, CHRISTINE M		63 GILMORE POND RD	0.26	\$22,500	\$75,100	\$97,600
HIGGINS, NELSON	WHITE, BARBARA J	90 SCENIC DR	0.00	\$0	\$15,200	\$15,200
HILL REV TRUST, KATHLEEN A	HILL, KATHLEEN A	786 NORTH ST	5.14	\$46,200	\$174,300	\$220,500
HILL, BRUCE	HILL, PAMELA	20 CUTTER HILL RD	2.24	\$51,100	\$212,600	\$263,700

Owner	Co-Owner	Location	Land Area in Acres	Total Assessed Land Value	Total Assessed Improvements	Total Assessed Parcel Value
HILL, CHARLES T	HILL, PATRICIA M	9 OAK ST	0.25	\$22,100	\$92,300	\$114,400
HILL, MEGHAN L		31 TURNPIKE RD	0.39	\$27,800	\$167,000	\$194,800
HILL, NICHOLAS S		27 TURNPIKE RD	0.12	\$18,900	\$114,600	\$133,500
HILL, RICHARD L	HILL, KATHERINE	12 WINDY FIELDS LN	0.64	\$36,000	\$160,600	\$196,600
HILLTOP, LLC, JAFFREY	% KATHY THIGPEN	MCCOY RD	11.37	\$300	\$0	\$300
HILLTOP, LLC, JAFFREY	% KATHY THIGPEN	GIBBS RD	8.50	\$1,100	\$0	\$1,100
HILLTOP, LLC, JAFFREY	% KATHY THIGPEN	GIBBS RD	20.50	\$2,300	\$0	\$2,300
HILLTOP, LLC, JAFFREY	% KATHY THIGPEN	GILSON RD	0.19	\$74,100	\$100	\$74,200
HILLTOP, LLC, JAFFREY	% KATHY THIGPEN	89 MCCOY RD	26.70	\$60,700	\$363,100	\$423,800
HIPSON, PETER D	HIPSON, NANG	13 SOUTH SHORE DR	1.21	\$40,500	\$145,000	\$185,500
HOCTER, JUSTIN J	HOCTER, AMYBETH	19 CARMELLA DR	1.13	\$40,400	\$112,000	\$152,400
HOEY, TANYA NICOLE		180 SCENIC DR	0.00	\$0	\$37,100	\$37,100
HOFFMAN, DIANE FISH-		20 GILMORE POND RD	0.18	\$20,200	\$82,100	\$102,300
HOFMEISTER, RANDOLPH		24 SCHOOL ST	0.16	\$18,800	\$121,000	\$139,800
HOLLAND, THOMAS P		5 CHILDREN'S WAY	0.00	\$0	\$10,600	\$10,600
HOLLISTER TRUST, CAROLINE KRAUSE		252 HALFWAY HOUSE RD	3.60	\$50,300	\$470,400	\$520,700
HOLMAN, KEVIN M		155 RIVER ST	0.28	\$23,300	\$17,900	\$41,200
HOLMAN, RENEE A		44 STRATTON RD	0.15	\$19,600	\$87,100	\$106,700
HOLMES, DIANE L		25 POINT RD	1.00	\$290,500	\$120,400	\$410,900
HOLOMBO, KYLE		105 PERRY RD	0.76	\$41,900	\$0	\$41,900
HONOLD, KATHY ANN		64 LORD VIEW DR	1.48	\$45,200	\$196,800	\$242,000
HOPE FELLOWSHIP CHURCH OF NEW IPSWICH		16 PRESCOTT RD	19.99	\$50,000	\$1,004,200	\$1,054,200
HORNAK, TONI M	KLEIN, FREDERICK W	7 WINDY FIELDS LN	0.33	\$25,400	\$136,900	\$162,300
HORSEFIELD, STEVEN R	HORSEFIELD, MONIKA R	378 NORTH ST	9.30	\$50,200	\$164,100	\$214,300
HOTALING TRUSTEE ET AL, MICHAEL D	HOTALING REV TRUST, MICHAEL D & KYLE N	7 LAKEWOOD DR	1.01	\$40,100	\$133,600	\$173,700
HOTALING, GENA MARIE		56 SQUANTUM RD	0.37	\$27,000	\$122,200	\$149,200
HOUCK, MARSHA		150 OVERVIEW DR	3.80	\$45,300	\$195,200	\$240,500
HOUCK, MARSHA		NUTTING RD	12.56	\$4,900	\$0	\$4,900
HOUGHTON TRUSTEE, OWEN R	HOUGHTON TRUSTEE, NORMA A	14 COLTON DR	0.00	\$0	\$200,100	\$200,100
HOUSTON TRUST, PATRICIA J	% DAVID HOUSTON	20 RIDGECREST RD	0.89	\$86,200	\$164,700	\$250,900
HOUSTON, DAVID J		26 KNIGHT ST	1.15	\$50,400	\$130,100	\$180,500
HOWARD 2001 TRUST, CAROLYN C	HOWARD TRUSTEE, CAROLYN	18 PETERBOROUGH ST	0.00	\$0	\$64,500	\$64,500
HOWARD 2001 TRUST, CAROLYN C		279 MOUNTAIN RD	11.00	\$46,800	\$300,900	\$347,700
HOWARD TRUSTEE, CAROLYN C		3 CROSS ST	1.00	\$40,100	\$125,200	\$165,300
HOWARD TRUSTEE, CAROLYN C		49 RIVER ST	1.00	\$32,100	\$99,400	\$131,500
HOWARD, LYNN D		82 NUTTING RD	0.29	\$23,700	\$77,700	\$101,400
HOWARD, NANCY H	PHILLIPS, WILLIAM B	6 ANDREWS DR	0.00	\$0	\$18,500	\$18,500
HOWE JR, WILLIAM J	HOWE, SANDRA J	43 DELTA DR	0.00	\$0	\$15,200	\$15,200
HOWE, SALLE E		86 PROSPECT ST	0.52	\$45,400	\$79,200	\$124,600
HOWE, STEPHEN W	BRUSSO, VALERIE L	37 CHARLONNE ST	1.45	\$32,600	\$76,300	\$108,900
HOWE, WARREN M	HOWE, MARITA M	697 GILMORE POND RD	11.00	\$52,500	\$131,100	\$183,600
HOYT, PAUL W	HOYT, GAIL S	102 PERRY RD	0.50	\$35,000	\$168,300	\$203,300
HRT ENTERPRISES LLC		11 NUTTING RD	0.22	\$21,100	\$115,800	\$136,900
HSBC BANK USA TRUSTEE	WELLS FARGO HOME EQUITY	39 GILMORE POND RD	0.61	\$35,100	\$115,800	\$150,900
HUARD, JESSE R	STONE, NIKOLE C	158 NUTTING RD	0.34	\$25,800	\$47,300	\$73,100
HUBER, SUSAN		12 COLTON DR	0.00	\$0	\$151,300	\$151,300



Owner	Co-Owner	Location	Land Area in Acres	Total Assessed Land Value	Total Assessed Improvements	Total Assessed Parcel Value
HULSLANDER, WENDI L		10 CONANT WAY	0.72	\$34,000	\$168,600	\$202,600
HUMMEL, EDWARD PATRICK	HUMMEL, JAMIE L	6 SOUTH SHORE DR	1.00	\$40,100	\$127,900	\$168,000
HUMPHREY, MICHELLE V	HUMPHREY, WILLIAM L	17 CARRIAGE HILL DR	0.54	\$33,000	\$86,100	\$119,100
HUNT, JAMES H		14 PROSPECT ST	0.75	\$38,000	\$91,500	\$129,500
HUNT, SUSAN C		139 GILSON RD	3.26	\$52,600	\$212,700	\$265,300
HUNT, SUSAN C		136 GILSON RD	0.12	\$68,700	\$11,800	\$80,500
HUOT, CHANTHANY	BUJNOWSKI, SAVDA	13 OAK ST	0.48	\$31,200	\$94,600	\$125,800
HURD, ADAM	HURD, MEGHAN	41 FIRST TAVERN RD	1.49	\$38,800	\$136,700	\$175,500
HURD, EVA		352 WOODBOUND RD	0.27	\$22,900	\$79,600	\$102,500
HURD, JEFFREY K		349 WOODBOUND RD	0.48	\$74,900	\$171,300	\$246,200
HURLIN QUALF PERS TRST NO 1	% SULLOWAY & HOLLIS	367 THORNDIKE POND RD	1.72	\$300,900	\$275,100	\$576,000
HUSHAW TRUSTEE, JEANNE		37 MELISSA CR	0.00	\$0	\$148,200	\$148,200
HUTCHINS JR, JEFFREY D	HUTCHINS SR, JEFFREY D	8 MAIN ST #15	0.00	\$0	\$170,300	\$170,300
HUTCHINSON, CRAIG S		98 SCENIC DR	0.00	\$0	\$15,400	\$15,400
HUTCHINSON, PAUL J	HUTCHINSON, JAIME L	88 SQUANTUM RD	0.28	\$23,300	\$127,000	\$150,300
HUTTER CONSTRUCTION CORP		92 PERRY RD	0.91	\$43,300	\$0	\$43,300
HUTTER CONSTRUCTION CORP		101 PERRY RD	0.47	\$34,000	\$0	\$34,000
HYATT, PAUL	CHALKE, CAROL	359 NORTH ST	2.00	\$40,100	\$30,100	\$70,200
HYATT, PAUL	CHALKE, CAROL	5 DIONNE ST	0.11	\$18,700	\$68,100	\$86,800
HYLTON, DENNY		336 WOODBOUND RD	1.31	\$40,700	\$136,900	\$177,600
HYVARINEN, FRANCES M		18 PARADISE LN	1.10	\$40,300	\$112,700	\$153,000
INGLING JACKSON TRUSTEE, JANET		29 POINT RD	1.00	\$290,500	\$181,800	\$472,300
INMAN, JAMES W	INMAN, CHRISTINE A	19 SQUANTUM RD	0.46	\$30,600	\$92,800	\$123,400
IRELAND, OLGA V		43 WEBSTER ST	0.18	\$22,200	\$104,100	\$126,300
ISAACS TRUSTEE, DANIEL B	ISAACS REV TRUST, DANIEL B	20 BIXLER WAY	25.50	\$41,200	\$126,500	\$167,700
ISAACS, NANCY B	ISAACS, SANFORD M	39 BIXLER WAY	17.80	\$42,000	\$140,600	\$182,600
J & C MAMAGEMENT LP		30 TURNPIKE RD	0.51	\$45,000	\$172,300	\$217,300
J.M.P. REAL ESTATE LLC		18 STRATTON RD	0.26	\$22,500	\$195,100	\$217,600
J.M.P. REAL ESTATE LLC		139 OLD SHARON RD	2.34	\$42,400	\$87,700	\$130,100
J.M.P. REAL ESTATE LLC		12 TURNPIKE RD	0.10	\$18,500	\$191,000	\$209,500
JACK JR, WILLIAM H	JACK, BETTY J	65 SHAKER FARM RD SOUTH	40.00	\$57,400	\$178,600	\$236,000
JACKSON JR TRUSTEE ET AL, STEVENS P	S P JACKSON JR & L M BOSTNAR REV TRUST	54 THORNDIKE POND RD	2.90	\$43,900	\$297,200	\$341,100
JACOBSON, WILLIAM D		15 COLTON DR	0.00	\$0	\$153,500	\$153,500
JACOBY COOK REALTY TRUST	% TIMOTHY F FIDGEON ESQ	TOWN FARM RD	99.99	\$9,100	\$700	\$9,800
JACOBY COOK REALTY TRUST	% TIMOTHY F FIDGEON ESQ	TOWN FARM RD	3.80	\$400	\$0	\$400
JACOBY COOK REALTY TRUST	% TIMOTHY F FIDGEON ESQ	295 TOWN FARM RD	197.00	\$73,900	\$687,900	\$761,800
JACOBY COOK REALTY TRUST	% TIMOTHY F FIDGEON ESQ	SANDERS RD	39.00	\$1,900	\$0	\$1,900
JADLOCKI, LAWRENCE J	JADLOCKI, EUNICE K	159 PROCTOR RD	5.03	\$53,600	\$177,400	\$231,000
JAFFORD LLC		WEBSTER ST	3.44	\$4,500	\$0	\$4,500
JAFFREY CENTER VILLAGE		MAIN ST	1.30	\$54,700	\$0	\$54,700
JAFFREY MASONIC SQUARE CORP	PETER KEATING TREAS. LODGE 18	40 CHARLONNE ST	0.29	\$23,700	\$190,100	\$213,800
JAFFREY ASSEMBLY OF GOD		48 STRATTON RD	0.68	\$46,500	\$365,100	\$411,600
JAFFREY BIBLE CHURCH		133 TURNPIKE RD	3.70	\$45,500	\$1,156,200	\$1,201,700
JAFFREY CENTER HOUSING ASSOC		23 CROSS ST	0.14	\$19,400	\$97,700	\$117,100
JAFFREY CENTER HOUSING ASSOCIATION		27 CROSS ST	0.21	\$20,900	\$189,900	\$210,800
JAFFREY CENTER V.I.S.		MOUNTAIN RD	0.61	\$30,800	\$0	\$30,800

Owner	Co-Owner	Location	Land Area in Acres	Total Assessed Land Value	Total Assessed Improvements	Total Assessed Parcel Value
JAFFREY CENTER VILLAGE	IMPROVEMENT SOCIETY	MAIN ST	0.12	\$900	\$0	\$900
JAFFREY CENTER VILLAGE		MAIN ST	12.79	\$34,600	\$0	\$34,600
JAFFREY CENTER VILLAGE		MAIN ST	0.98	\$29,900	\$0	\$29,900
JAFFREY CENTER VILLAGE		39 THORNDIKE POND RD	0.46	\$30,600	\$84,000	\$114,600
JAFFREY CHAMBER OF COMMERCE		7 MAIN ST	0.16	\$29,700	\$118,300	\$148,000
JAFFREY CTR VILLAGE IMPROVEMENT SOCIETY		THORNDIKE POND RD	6.20	\$18,600	\$0	\$18,600
JAFFREY FAMILY ASSOCIATES		6 POPLAR CT	6.80	\$133,700	\$976,600	\$1,110,300
JAFFREY GILMORE FOUNDATION	% EASTPOINT PRO	40 MAIN ST	1.46	\$61,000	\$390,100	\$451,100
JAFFREY HISTORICAL SOCIETY		382 MAIN ST	0.09	\$16,700	\$22,100	\$38,800
JAFFREY HOUSING ASSOCIATES LTD		28 GOODNOW ST	0.22	\$20,000	\$116,600	\$136,600
JAFFREY LLC, AUBERGE		152 TURNPIKE RD	4.50	\$41,100	\$91,500	\$132,600
JAFFREY MUN AIRPORT DEV CORP		192-194 TURNPIKE RD	35.00	\$139,600	\$106,000	\$245,600
JAFFREY PROFESSIONAL RLTY CO		MAIN ST	3.50	\$68,900	\$1,800	\$70,700
JAFFREY RINDGE MEMORIAL AMBULANCE INC.		119 MAIN ST	0.00	\$0	\$54,500	\$54,500
JAFFREY TOWN OF		119 MAIN ST	0.14	\$24,200	\$0	\$24,200
JAFFREY TOWN OF		TURNPIKE RD	1.90	\$41,900	\$0	\$41,900
JAFFREY VETERANS INC		12 HATHORN RD	35.65	\$44,600	\$828,400	\$873,000
JAFFREY WAR MEMORIAL COMMITTEE	RICK LAMBERT	RIVER ST	0.28	\$11,700	\$0	\$11,700
JAFFREY WOMANS CLUB		33 MAIN ST	0.26	\$33,800	\$163,400	\$197,200
JAFFREY, TOWN OF		FITZWILLIAM RD	14.00	\$60,600	\$0	\$60,600
JAFFREY, TOWN OF		162 MAIN ST	0.23	\$4,300	\$0	\$4,300
JAFFREY, TOWN OF		NUTTING RD	48.00	\$116,200	\$0	\$116,200
JAFFREY, TOWN OF		HARKNESS RD	1.40	\$4,800	\$0	\$4,800
JAFFREY, TOWN OF		OVERVIEW DR	1.43	\$4,100	\$0	\$4,100
JAFFREY, TOWN OF		LACY RD	12.30	\$53,600	\$0	\$53,600
JAFFREY, TOWN OF		38 MAIN ST	0.77	\$57,300	\$654,700	\$712,000
JAFFREY, TOWN OF		FITCH RD	2.31	\$12,600	\$0	\$12,600
JAFFREY, TOWN OF		PERRY RD	1.52	\$0	\$0	\$0
JAFFREY, TOWN OF		PETERBOROUGH ST	1.60	\$11,200	\$0	\$11,200
JAFFREY, TOWN OF		162 MAIN ST	0.26	\$2,300	\$18,200	\$20,500
JAFFREY, TOWN OF		TURNPIKE RD	0.02	\$3,000	\$0	\$3,000
JAFFREY, TOWN OF		SQUANTUM RD	0.02	\$3,700	\$0	\$3,700
JAFFREY, TOWN OF		SQUANTUM RD	0.94	\$41,700	\$0	\$41,700
JAFFREY, TOWN OF		30 SQUANTUM RD	0.54	\$33,000	\$9,100	\$42,100
JAFFREY, TOWN OF		13 NUTTING RD	1.00	\$20,000	\$3,900	\$23,900
JAFFREY, TOWN OF		FITCH RD	0.16	\$2,000	\$0	\$2,000
JAFFREY, TOWN OF		31 HOWARD HILL RD	4.89	\$265,300	\$122,700	\$388,000
JAFFREY, TOWN OF		18 ERIN LN	0.40	\$5,600	\$5,200	\$10,800
JAFFREY, TOWN OF		10 GOODNOW ST	0.53	\$49,100	\$238,900	\$288,000
JAFFREY, TOWN OF		26 MAIN ST	0.86	\$58,400	\$218,000	\$276,400
JAFFREY, TOWN OF		LETOURNEAU DR	1.03	\$20,100	\$0	\$20,100
JAFFREY, TOWN OF		HILLCREST TO WEBSTER	1.00	\$23,600	\$0	\$23,600
JAFFREY, TOWN OF		BLACKBERRY LN	1.85	\$41,800	\$9,100	\$50,900
JAFFREY, TOWN OF		15 LABAN AINSWORTH WAY	2.42	\$42,900	\$246,700	\$289,600
JAFFREY, TOWN OF		NORTH ST	1.56	\$4,100	\$0	\$4,100
JAFFREY, TOWN OF		RIVER ST	1.60	\$8,200	\$0	\$8,200

Owner	Co-Owner	Location	Land Area in Acres	Total Assessed Land Value	Total Assessed Improvements	Total Assessed Parcel Value
JAFFREY, TOWN OF		STRATTON RD	35.00	\$74,000	\$0	\$74,000
JAFFREY, TOWN OF		2 OLD SHARON RD	146.00	\$280,800	\$9,625,100	\$9,905,900
JAFFREY, TOWN OF		163 MOUNTAIN RD	0.69	\$37,500	\$58,300	\$95,800
JAFFREY, TOWN OF		OLD COUNTY RD REAR	1.00	\$10,000	\$0	\$10,000
JAFFREY, TOWN OF		SQUANTUM RD	0.87	\$7,800	\$0	\$7,800
JAFFREY, TOWN OF		191 SQUANTUM RD	0.80	\$38,400	\$13,700	\$52,100
JAFFREY, TOWN OF		584 DUBLIN RD	8.22	\$396,000	\$2,100	\$398,100
JAFFREY, TOWN OF		HALFWAY HOUSE RD REAR	250.00	\$169,400	\$0	\$169,400
JAFFREY, TOWN OF		STRATTON RD	12.80	\$56,900	\$30,600	\$87,500
JAFFREY, TOWN OF		4 PARK VIEW LN	0.60	\$8,700	\$0	\$8,700
JAFFREY, TOWN OF		LEHTINEN TO P'BORO LINE	1.60	\$21,200	\$0	\$21,200
JAFFREY, TOWN OF		104 TURNPIKE RD	11.00	\$59,300	\$148,000	\$207,300
JAFFREY, TOWN OF		23 KNIGHT ST	2.83	\$53,800	\$210,000	\$263,800
JAFFREY, TOWN OF		138 TURNPIKE RD	1.08	\$40,300	\$330,300	\$370,600
JAFFREY, TOWN OF		RIVER ST	114.00	\$165,700	\$0	\$165,700
JAFFREY, TOWN OF		PETERBOROUGH ST	1.10	\$55,700	\$1,500	\$57,200
JAFFREY, TOWN OF		UNION ST	1.00	\$36,100	\$0	\$36,100
JAFFREY, TOWN OF		BRYANT RD	1.50	\$41,100	\$0	\$41,100
JAFFREY, TOWN OF		314 WOODBOUND RD	15.30	\$33,400	\$8,400	\$41,800
JAFFREY, TOWN OF		HADLEY RD	1.00	\$26,800	\$0	\$26,800
JAFFREY, TOWN OF		PARK VIEW LN	0.61	\$8,800	\$5,000	\$13,800
JAFFREY, TOWN OF		406 SQUANTUM RD	16.00	\$61,400	\$14,900	\$76,300
JAFFREY, TOWN OF		149 POOLE RD (REAR)	1.00	\$325,100	\$46,800	\$371,900
JAFFREY, TOWN OF		MOUNTAIN RD	0.40	\$7,100	\$0	\$7,100
JAFFREY, TOWN OF		15 UNION ST	2.13	\$58,400	\$16,400	\$74,800
JAFFREY, TOWN OF		LETOURNEAU DR	18.53	\$99,900	\$0	\$99,900
JAFFREY, TOWN OF		NUTTING RD	0.05	\$800	\$0	\$800
JAFFREY, TOWN OF		BLAKE ST	4.00	\$4,600	\$0	\$4,600
JAFFREY, TOWN OF		SAWTELLE RD	13.00	\$4,300	\$0	\$4,300
JAFFREY, TOWN OF		RIVER ST	48.00	\$194,400	\$0	\$194,400
JAFFREY/RINDGE COOP SCHOOL DIS		1-3 CONANT WAY	28.00	\$661,800	\$9,247,200	\$9,909,000
JAFFREY/RINDGE COOP SCHOOL DIST		20 CHARLONNE ST	0.28	\$23,300	\$0	\$23,300
JAFFREY-RINDGE COOP SCHOOL DIST	% SAU #7	37 STRATTON RD	0.89	\$31,500	\$0	\$31,500
JAFFREY-RINDGE COOP SCHOOL DISTRICT	%SAU #47	30 CHARLONNE ST	0.22	\$21,100	\$125,400	\$146,500
JAFFREY-RINDGE COOP SCHOOL DISTRICT		142 MAIN ST	4.01	\$56,100	\$1,399,600	\$1,455,700
JAFFWOOD APARTMENTS LLC		9 SCENIC DR	0.00	\$0	\$20,000	\$20,000
JAILLET, CHRISTOPHER J		109 MICHIGAN RD	1.01	\$38,100	\$149,900	\$188,000
JALBERT, CORY J		68 NORTH ST	0.52	\$32,400	\$135,300	\$167,700
JALBERT, ROBERT P	JALBERT, CAROLYN F	369 DUBLIN RD	90.00	\$51,200	\$143,700	\$194,900
JANK, RICHARD D		36 RIDGECREST RD	0.54	\$72,700	\$90,400	\$163,100
JAREST, FAITH L		16 TAFT RD	0.56	\$67,300	\$78,100	\$145,400
JASPER, JAMES A	JASPER, ANNE M	19 RIVER ST	0.09	\$16,700	\$67,900	\$84,600
JEAN, KELLY L		617 MOUNTAIN RD	149.00	\$67,000	\$653,700	\$720,700
JEFFRIES LIVING TRUST, DAVID H		MILLIKEN RD	10.00	\$200	\$0	\$200
JEFFRIES LIVING TRUST, DAVID H		822 MOUNTAIN RD	10.70	\$52,100	\$161,200	\$213,300
JEFFRIES, GRAHAM H	JEFFRIES, ELIZABETH	22 TURNPIKE RD	0.37	\$27,000	\$84,900	\$111,900
JEFFRIES, REBECCA J						

Owner	Co-Owner	Location	Land Area in Acres	Total Assessed Land Value	Total Assessed Improvements	Total Assessed Parcel Value
JEMD DEVELOPMENT LLC		291 SQUANTUM RD	6.10	\$25,100	\$25,700	\$50,800
JENKINS, REBECCA ANN		16 NORTH LOT RD	0.55	\$33,300	\$97,400	\$130,700
JEVNE, CARL M	JEVNE, CHRISTINE T	218 CRESTVIEW DR	3.02	\$44,100	\$112,200	\$156,300
JEWELL TRUSTEE, DEXTER L	JEWELL TRUSTEE, SUZANNE M	209 GILSON RD	14.00	\$48,400	\$144,400	\$192,800
JEWELL TRUSTEE, DEXTER L	JEWELL TRUSTEE, SUZANNE M	489 DUBLIN RD	4.90	\$47,900	\$56,000	\$103,900
JEWELL, DANA L	JEWELL, TRIKANN	32 ANDREWS DR	0.00	\$0	\$18,300	\$18,300
JEWELL, DENNIS L		545 DUBLIN RD	5.70	\$53,300	\$44,900	\$98,200
JMP REAL ESTATE LLC		1 MAIN ST	0.51	\$48,200	\$218,500	\$266,700
JMP REAL ESTATE LLC		36 PETERBOROUGH ST	0.21	\$18,800	\$99,600	\$118,400
JMP REAL ESTATE LLC		40 PETERBOROUGH ST	0.18	\$18,100	\$176,700	\$194,800
JMP REAL ESTATE LLC		MOUNTAIN RD	123.76	\$6,800	\$0	\$6,800
JMP REAL ESTATE LLC		10-12 FORCIER WAY	0.25	\$22,100	\$120,900	\$143,000
JMP REAL ESTATE LLC		4 NUTTING RD	1.42	\$40,900	\$50,600	\$91,500
JMP REAL ESTATE LLC		8 RIVER ST	0.07	\$9,700	\$61,100	\$70,800
JOANNE MORIN CORREIA		179 PROCTOR RD	3.51	\$45,100	\$318,900	\$364,000
JOAQUIN, SEBASTIAN D		86 STRATTON RD	1.34	\$40,800	\$126,000	\$166,800
JOHANSON TRUSTEE, GUNILLA I	JOHANSON REV TRUST, GUNILLA I	28 THORNDIKE POND RD	2.00	\$40,100	\$154,400	\$194,500
JOHANSON, BIRGIT		51 JOHANSON DR	100.00	\$46,500	\$73,900	\$120,400
JOHANSON, BIRGIT		NORTH ST	62.00	\$27,200	\$12,800	\$40,000
JOHN HUMISTON POST 11	AMERICAN LEGION	20 WEBSTER ST	2.72	\$54,000	\$241,600	\$295,600
JOHNSON REV TRUST, ELIZABETH B		49 FITZGERALD DR	5.10	\$88,400	\$630,300	\$718,700
JOHNSON REV TRUST, KYRRE AND LINDA		80 LORD VIEW DR	1.55	\$45,300	\$175,600	\$220,900
JOHNSON REV TST, JONELL M		5 NUTTING RD	0.62	\$35,400	\$96,000	\$131,400
JOHNSON, CLARISSA M	JOHNSON, BENJAMIN T	24 GOODNOW ST	0.05	\$8,800	\$50,100	\$58,900
JOHNSON, DAVID R	JOHNSON, KAREN E	69 DEAN FARM RD	2.17	\$42,400	\$93,900	\$136,300
JOHNSON, ELIZABETH	JOHNSON, WILLIAM H	544 TURNPIKE RD	13.00	\$42,100	\$94,500	\$136,600
JOHNSON, JASON R	JOHNSON, REBECCA J	45 DARCI DR	1.00	\$40,100	\$97,100	\$137,200
JOHNSON, MARK D	MARTINEAU, RAMONA R	401 GILMORE POND RD	9.00	\$59,600	\$128,500	\$188,100
JOHNSON, PAUL K		84 CRESTVIEW DR	2.00	\$42,100	\$165,200	\$207,300
JOLICOEUR, ROBERT J	KLOO, GRETCHEN	38 MELISSA CR	0.00	\$0	\$138,100	\$138,100
JONES, ANDREW K		4 WARFIELD RD	14.34	\$100,700	\$79,000	\$179,700
JONES, ROBERT R	JONES, BERNADINE J	5 SOUTH SHORE DR	1.00	\$40,100	\$111,300	\$151,400
JORDAN ET AL, MARION E	ROBINSON, MARILYN	67 SCENIC DR	0.00	\$0	\$24,200	\$24,200
JOSLYN, APRIL L		4 DAVIDSON RD	1.60	\$39,300	\$169,600	\$208,900
JOURDAN, DIANA R		46 SUMMIT DR	0.00	\$0	\$23,200	\$23,200
JOYCE, CHRISTOPHER J	MEINKE, CHRISTINA S	15 BURRINGTON ST	0.23	\$21,300	\$112,300	\$133,600
KABAT, LAWRENCE W	KABAT, JOYCE F	48 SOUTH SHORE DR	4.63	\$94,700	\$137,200	\$231,900
KAISER, DEBORAH STRONG		SANDERS RD (REAR)	4.60	\$300	\$0	\$300
KAISER, DEBORAH STRONG		SANDERS RD (REAR)	8.70	\$1,200	\$0	\$1,200
KAISER, DEBORAH STRONG		SANDERS RD	15.00	\$1,100	\$0	\$1,100
KAISER, DEBORAH STRONG		SANDERS RD	10.17	\$800	\$0	\$800
KALLMAN TRUSTEE, SANDRA H		57 PARKER RD	12.30	\$50,700	\$287,100	\$337,800
KALLMAN TRUSTEE, SANDRA H		PARKER RD	10.00	\$700	\$0	\$700
KALLMAN TRUSTEE, SANDRA H		PARKER RD	25.00	\$3,100	\$0	\$3,100
KALLOCH, BRUCE W	STANBURY, KATHERINE B	69 MAIN ST	0.47	\$30,900	\$216,000	\$246,900
KAMINSKI, BERNARD J	KAMINSKI, GLORIA	275 TURNPIKE RD	3.40	\$44,900	\$272,700	\$317,600

Owner	Co-Owner	Location	Land Area in Acres	Total Assessed Land Value	Total Assessed Improvements	Total Assessed Parcel Value
KAMM, KEVIN W	LAMBERT-KAMM, KATHRYN J	46 TURNPIKE RD	0.48	\$31,200	\$102,000	\$133,200
KARLSEN, BRIAN K	KARLSEN, REBECCA M	59 CRESTVIEW DR	3.68	\$42,700	\$108,800	\$151,500
KARLSON, FELICIA A	KARLSON, ERIC G	27 LETOURNEAU DR	0.50	\$31,800	\$165,300	\$197,100
KAUFHOLD, PETER P	KAUFHOLD, BETSEY F	5 BETH CR	1.00	\$42,700	\$157,400	\$200,100
KAVOURAS, STEPHANIE GAIL		15 ELLISON ST	0.20	\$20,700	\$134,300	\$155,000
KEATING, PETER M	KEATING, SHIRLEY A	16 WHEELER ST	0.59	\$34,500	\$121,400	\$155,900
KEATING, PETER M	KEATING, SHIRLEY A	BURRINGTON ST	0.20	\$2,100	\$0	\$2,100
KECTIC JR, ROBERT M	KECTIC, STEPHANIE	15 BETH CR	2.91	\$43,900	\$182,500	\$226,400
KEEGAN JR CO-TRUSTEE, RICHARD W	KEEGAN CO-TRUSTEE, ELAINE M	AMOS FORTUNE RD	3.07	\$44,200	\$0	\$44,200
KEEGAN JR, RICHARD W	KEEGAN, ELAINE M	15 AMOS FORTUNE RD	4.27	\$44,600	\$154,400	\$199,000
KEINANEN-MIDDLETON, BIRGITTA		327 NORTH ST	2.35	\$38,800	\$74,100	\$112,900
KELLER, SALLY ALICE		84 BRYANT RD	12.50	\$40,600	\$85,500	\$126,100
KELLEY, JAMES P	KELLEY, ROXANNA L	21 WINDY FIELDS LN	0.30	\$24,200	\$134,800	\$159,000
KELLOGG, DEANNA S	KELLOGG, DAVID M	42 NUTTING RD	0.95	\$31,600	\$166,200	\$197,800
KELLY, SHANNON C	KELLY, STEVEN C	25 CHARLONNE ST #1	0.00	\$0	\$118,700	\$118,700
KEMMIS, DAVID W		643 GILMORE POND RD	1.79	\$41,700	\$77,700	\$119,400
KEMP, DAVID E	KEMP, EDITHA J	49 CHARLONNE ST	0.26	\$22,500	\$142,100	\$164,600
KEN & MONIQUE TRANSPORT LLC		29 MARIA DR	4.97	\$48,000	\$129,300	\$177,300
KENNEDY, PAMELA A	KENNEDY, DAVID A	11 PINECREST RD	0.35	\$26,200	\$122,100	\$148,300
KERR, LLOYD		SANDY LN	4.90	\$2,400	\$0	\$2,400
KETOLA, ETHAN R	KETOLA, AMBER	18 FORCIER WAY	0.23	\$21,300	\$108,600	\$129,900
KETOLA, EZEKIEL		GILMORE POND RD (REAR)	5.95	\$13,700	\$0	\$13,700
KHALSA TRUSTEE, HARI KIRIN KAUR	MOORE TRUSTEE, THOMAS W	200 GILSON RD	3.73	\$330,100	\$200,800	\$530,900
KIDD, MARY H		63 THORNDIKE POND RD	7.80	\$55,800	\$233,700	\$289,500
KIM, HUOT	KIM, RY T	72 MICHIGAN RD	1.00	\$40,100	\$102,500	\$142,600
KIMBALL FARM OF JAFFREY		158 TURNPIKE RD	3.81	\$64,700	\$265,200	\$329,900
KINCAID, JEFFREY A		34 ROWLEY CIR	0.43	\$29,400	\$91,600	\$121,000
KING TRUSTEE, LUTHER S	KING REV TRUST, DEBBIE A & LUTHER S	37 HIGHLAND AVE	0.64	\$27,900	\$64,500	\$92,400
KING, GREGORY R	KING, KAREN E	398 DUBLIN RD	0.92	\$39,400	\$38,500	\$77,900
KING, RUTA M		17 FIRST TAVERN RD	1.14	\$40,400	\$172,600	\$213,000
KING, STEPHEN W	KING, MATTHEW S	63 TURNER RD	9.00	\$31,500	\$17,300	\$48,800
KINNUNEN, JEREMY C	VITELLO-KINNUNEN, LEAH R	WINDY FIELDS LN	0.96	\$39,700	\$0	\$39,700
KLAUD, BLAKE C	KLAUD, ANNE M	51 CRESTVIEW DR	2.62	\$41,300	\$119,700	\$161,000
KLD PROPERTIES LLC		58 MARIA DR	2.56	\$43,200	\$136,900	\$180,100
KLINE TRUSTEE, SUSAN G	ANDERSON TRUSTEE, DEBORAH L	74 SHERWOOD LN	2.76	\$141,600	\$313,100	\$454,700
KLINGLER, JAMES M	KLINGLER, RUTH M	11 DUBLIN RD	3.69	\$45,500	\$149,000	\$194,500
KNIGHT, HAROLD W	BARRAMEDA, PAULA KNIGHT	59 TROTTLING PARK RD	0.39	\$55,600	\$96,600	\$152,200
KNIGHT, HAROLD W	BARRAMEDA, PAULA K	254 BRYANT RD	9.00	\$63,600	\$106,200	\$169,800
KNIGHT, RICHARD C	KNIGHT, LARRAINE E	RED GATE RD	30.00	\$1,100	\$0	\$1,100
KNIGHT, RICHARD C	KNIGHT, LARRAINE	BRIGHAM ROAD	13.00	\$1,200	\$0	\$1,200
KNIGHT, RICHARD C	KNIGHT, LARRAINE E	RED GATE RD	8.50	\$500	\$0	\$500
KNOWLTON REV TRUST, BARBARA A		22 COBURN WAY	0.00	\$0	\$142,100	\$142,100
KOCH, CHARLES E	JATKOLA, BARBARA L	40 RIDGECREST RD	0.21	\$45,900	\$126,400	\$172,300
KOLENDA, EMIMA MARIE		295 RIVER ST	2.00	\$38,100	\$77,900	\$116,000
KONKEL, NELLIE R		30 COBURN WAY	0.00	\$0	\$134,400	\$134,400
KORONA, GEORGE	KORONA, SUSAN D	30 HIGHLAND AVE	2.81	\$41,700	\$115,800	\$157,500

Owner	Co-Owner	Location	Land Area in Acres	Total Assessed Land Value	Total Assessed Improvements	Total Assessed Parcel Value
KORPI, BETTE A		25 CHARLONNE ST #7	0.00	\$0	\$125,400	\$125,400
KORPI, BETTE ANN		96 STRATTON RD	2.40	\$42,900	\$181,500	\$224,400
KOSKI, WAYNE A	KOSKI, PAMELA M	30 LACY RD	0.44	\$29,800	\$98,400	\$128,200
KOSSICK, KIMBERLY A		114 STRATTON RD	0.46	\$30,600	\$62,700	\$93,300
KOT, ROGER M		9 BROOK ST	0.36	\$26,600	\$87,200	\$113,800
KOWALSKY, RACHELE		79 NUTTING RD	0.22	\$21,100	\$80,900	\$102,000
KRAUSE, STEPHEN H	KRAUSE CO-TRUSTEE ET AL, COLEEN	MAIN ST	12.67	\$700	\$0	\$700
KRIVAK, ANDREW J	DUNLOP, AMELIA F	196 GILSON RD	3.70	\$446,000	\$250,900	\$696,900
KROOK REV TRUST, STEVEN E		32 FITZGERALD DR	3.10	\$84,400	\$376,000	\$460,400
KRUG, SHAWN M	KRUG, SUSAN C	10 MEADOW LN	0.38	\$27,400	\$122,600	\$150,000
KUMPH, DANA M	KUMPH, MARY BETH	31 PROSPECT ST	0.64	\$36,000	\$102,600	\$138,600
KWIECIEN, ILONA		224 INGALLS RD	2.79	\$43,700	\$153,300	\$197,000
LABONTE JR, ALBERT J		PROSPECT ST	40.00	\$79,200	\$0	\$79,200
LABONTE, MICHEL		84 NORTH ST	0.37	\$27,000	\$83,100	\$110,100
LABONTE, RONALD P		442 SQUANTUM RD	1.41	\$40,900	\$135,800	\$176,700
LABRECQUE, CHRISTOPHER J	LABRECQUE, TRACEY A	160 SANDY LN	1.00	\$36,100	\$155,400	\$191,500
LABRIE, PHILIP R	LABRIE, JEANNE L	46 CHARLONNE ST	0.25	\$22,100	\$114,600	\$136,700
LACASSE, DALE A	LACASSE, DIANE J	FITZWILLIAM RD	0.85	\$3,400	\$0	\$3,400
LACASSE, DALE A	LACASSE, DIANE J	172B GREAT RD	17.65	\$51,300	\$421,400	\$472,700
LACROIX TRUSTEE, JANET D		40 RED GATE RD	4.64	\$47,400	\$88,200	\$135,600
LACY ROAD HOLDING COMPANY LLC		LACY RD	4.60	\$39,500	\$0	\$39,500
LAFLEUR, MARK R		119 TURNPIKE RD	0.91	\$36,200	\$101,900	\$138,100
LAFLEUR, MARK R		HILLCREST RD	0.25	\$2,200	\$0	\$2,200
LAFON, EDITH M	GOOD, EVA E	224 GILSON RD	2.82	\$316,900	\$157,400	\$474,300
LAFONTAINE, KEVIN R	LAFONTAINE, JOAN G	81 LORD VIEW DR	1.14	\$44,400	\$168,900	\$213,300
LAFORTUNE, MICHELLE M	LAFORTUNE, SCOTT	52 TURNPIKE RD	0.38	\$27,500	\$162,300	\$189,800
LAFRANCE, DAVID J	LAFRANCE, KATHLEEN J	34 PETERBOROUGH ST	0.41	\$25,900	\$92,100	\$118,000
LAFRENIERE, LUANN		59 DEAN FARM RD	2.06	\$42,200	\$98,500	\$140,700
LAJOIE, RICHARD		24 WHEELER ST	0.47	\$30,900	\$108,300	\$139,200
LAMB ET AL, KAREN R	RAND, LAURIE L	38 JAQUITH RD	11.50	\$58,500	\$128,100	\$186,600
LAMBERT ET AL, FRANCIS T	LAMBERT, IRENE E	282 SQUANTUM RD	0.34	\$25,800	\$93,100	\$118,900
LAMBERT PROP OF SO NH LLC		100 RIVER ST	0.52	\$40,500	\$177,400	\$217,900
LAMBERT REV TRUST, RICHARD W	LAMBERT REV TRUST, MADELYN A	56 GILMORE POND RD	0.36	\$26,500	\$84,100	\$110,600
LAMBERT REV TRUST, RICHARD W	LAMBERT REV TRUST, MADELYN A	160 PROCTOR RD	15.24	\$46,400	\$243,200	\$289,600
LAMBERT TRUSTEE, PATRICIA M		159 MAIN ST	20.20	\$5,200	\$2,200	\$7,400
LAMBERT, BROCK A	LAMBERT, COURTNEY A	119 MICHIGAN RD	1.04	\$40,200	\$116,800	\$157,000
LAMBERT, DENNIS A	LAMBERT, PEGGY L	14 PINECREST RD	0.46	\$30,600	\$107,300	\$137,900
LAMBERT, JASON P	LAMBERT, JOYCE M	33 HIGHLAND AVE	1.70	\$39,500	\$109,000	\$148,500
LAMBERT, KENNETH R		171 NUTTING RD	1.05	\$40,200	\$119,700	\$159,900
LAMBERT, LUCILLE		17 FORGIER WAY	0.33	\$25,500	\$100,800	\$126,300
LAMBERT, NORMAN	LAMBERT, DENNIS	116 GILMORE POND RD	100.00	\$47,900	\$115,500	\$163,400
LAMBERT, SCOTT	LAMBERT, ANNE K	146 NUTTING RD	0.33	\$25,400	\$89,800	\$115,200
LAMBERT, THOMAS A		15 ADAMS ST	1.00	\$40,100	\$101,700	\$141,800
LAMBERT, THOMAS A	LAMBERT, CATHERINE	3 DARCIE DR	1.00	\$40,100	\$121,500	\$161,600
LAMBERT, THOMAS A		732 NORTH ST	2.00	\$40,100	\$144,800	\$184,900
LAMOUREUX, DENNIS E	LAMOUREUX, NANCY J	326 SQUANTUM RD	0.91	\$39,300	\$75,400	\$114,700

Owner	Co-Owner	Location	Land Area in Acres	Total Assessed Land Value	Total Assessed Improvements	Total Assessed Parcel Value
LANCEY, MARK S		25 HILLCREST RD	1.67	\$41,400	\$69,800	\$111,200
LAND TRUST AT GAP MOUNTAIN		30 OLD MILL RD	0.00	\$0	\$1,300	\$1,300
LAND TRUST AT GAP MOUNTAIN		BULLARD RD	2.07	\$42,200	\$0	\$42,200
LANDIS, HUGH	LANDIS, TERESA L	236 SANDERS RD	17.00	\$26,500	\$210,300	\$236,800
LANDIS, HUGH J	LANDIS, TERESA L	26-28 SANDERS RD	6.80	\$9,900	\$0	\$9,900
LANDRY, JACOB		38 HILLCREST RD	0.38	\$21,900	\$65,000	\$86,900
LANDRY, JAIME	LANDRY, REBECCA	47 LETOURNEAU DR	1.03	\$40,200	\$164,600	\$204,800
LANDY TRUSTEE, GAIL		CRESTVIEW DR	2.54	\$43,200	\$0	\$43,200
LANE, ALBION R	LANE, EDITH M	11 ST JEAN ST	0.31	\$24,600	\$94,100	\$118,700
LANE, JAMES A	LANE, KAREN R	9-17 HILLCREST RD	1.20	\$46,100	\$114,300	\$160,400
LANG TRUST, PAMELA	% PAMELA LANG	152 CRESTVIEW DR	5.32	\$56,600	\$341,400	\$398,000
LANG TRUSTEE, FAITH		12 RED GATE RD	3.50	\$45,100	\$125,400	\$170,500
LANGEVIN, MICHAEL R	LANGEVIN, MARGARET	146 MAIN ST	0.52	\$32,400	\$97,800	\$130,200
LANGEVIN, NORMAN A	LANGEVIN, CHRISTINE A	7 GILMORE POND RD	0.23	\$20,700	\$95,400	\$116,100
LANGEVIN, NORMAN R	LANGEVIN, JACQUELINE	5 GILMORE POND RD	0.17	\$19,000	\$103,600	\$122,600
LANGOREN, BJORN FRODE		21 RIVER ST	0.85	\$38,800	\$118,000	\$156,800
LAPINSKY II, STEPHEN A	LAPINSKY, REBECCA H K	139 SQUANTUM RD	1.05	\$40,200	\$154,500	\$194,700
LAPOINTE ET AL, DONNA A		69 RIVER ST	0.25	\$21,000	\$42,300	\$63,300
LAPOINTE ET AL, DONNA A	SENECAL, MICHELLE	58 LEHTINEN RD	63.00	\$110,900	\$60,500	\$171,400
LAPOINTE ET AL, DONNA A		LEHTINEN RD	7.00	\$1,800	\$0	\$1,800
LAPOINTE, BRYAN A		70 RIVER ST	0.40	\$26,800	\$102,700	\$129,500
LAPOINTE, DONNA A	LAPOINTE, CURTIS A	42 STRATTON RD	0.15	\$19,600	\$81,100	\$100,700
LAROCHE, EDWARD A	LAROCHE, DONNA M	38 SOUTH SHORE DR	3.40	\$40,600	\$97,400	\$138,000
LAROU, JUNE W	LAROU, KATHLEEN J	80 HEATH RD	5.03	\$48,000	\$142,700	\$190,700
LARSEN REV LIV TRUST, SARAH H	LARSEN REV LIV TRUST, BRUCE W	30 HARKNESS RD	1.20	\$40,500	\$293,400	\$333,900
LATHROP, JOAN E		73 TENACRES RD	0.59	\$69,100	\$95,800	\$164,900
LATULIPPE, DOUGLAS J	LATULIPPE, WENDY M	24 LAKEWOOD DR	1.01	\$40,100	\$130,400	\$170,500
LAUZON, PETER G	LAUZON, DEBORA L	28 ERIN LN	0.82	\$38,600	\$111,100	\$149,700
LAVIGNE, RONALD A	LAVIGNE, LAURA L	213 DEAN FARM RD	5.00	\$47,900	\$160,900	\$208,800
LAVIOLETTE, GARY J		13 GROVE ST	0.26	\$22,500	\$99,900	\$122,400
LAVOIE, MICHELLE A		130 MOUNTAIN RD	1.50	\$41,100	\$105,300	\$146,400
LAWN, ANDREW D	LAWN, PATRICIA M	137 INGALLS RD	12.01	\$52,100	\$232,200	\$284,300
LAWN, DANIEL R	LAWN, ESTER J	20 BURRINGTON ST	0.28	\$23,300	\$91,600	\$114,900
LAWN, JAMES E	LAWN, TRACY A	34 PINECREST RD	1.06	\$40,200	\$95,200	\$135,400
LAWN, MEAGAN E		9 WHITE RD	0.17	\$20,000	\$89,100	\$109,100
LAWRENCE, MICHELLE M	LAWRENCE, CHARLES E	29 JENNIFER LN	1.31	\$40,700	\$116,000	\$156,700
LAWRENCE-LIGHTFOOT TRUSTEE, SARA		462 GILMORE POND RD	3.90	\$206,400	\$141,700	\$348,100
LAYCHAK TRUSTEE, STEVEN F		8 MAIN ST #14	0.00	\$0	\$170,600	\$170,600
LAYFIELD JAY W	LAYFIELD PATRICIA M	56 STRATTON RD	0.21	\$20,900	\$77,300	\$98,200
LEACH, ALLEN A		60 MATCHPOINT	6.50	\$79,600	\$441,500	\$521,100
LEACH, CASSANDRA F	% CASSANDRA LEACH GUTTERIDGE	236 MAIN ST	5.00	\$47,900	\$314,900	\$362,800
LEACH, PETER G	LEACH, DIANA L	41 SAWTELLE RD	2.50	\$41,100	\$224,200	\$265,300
LEBLANC ET AL, BRIAN A	LEBLANC, TANYA M	14 SARA DR	2.00	\$42,100	\$133,600	\$175,700
LEBLANC, CYNTHIA		66 SCENIC DR	0.00	\$0	\$32,700	\$32,700
LEBLANC, JEREMY K		316 GREAT RD	2.99	\$44,100	\$123,900	\$168,000
LEBLANC, REUBEN P		77 OLD SHARON RD	2.06	\$34,200	\$108,700	\$142,900

Owner	Co-Owner	Location	Land Area in Acres	Total Assessed Land Value	Total Assessed Improvements	Total Assessed Parcel Value
LEBLEVE TRUSTEE ET AL, DOROTHY	BUNGALOW TRUST, THE	768 GILMORE POND RD	1.25	\$40,600	\$93,700	\$134,300
LECLAIR TRUSTEE, JOANNE M		338 SQUANTUM RD	0.52	\$32,400	\$74,500	\$106,900
L'ECUYER, DAVID I	L'ECUYER, MINTA J	53 ANDREWS DR	0.00	\$0	\$43,300	\$43,300
LEITH, ALBERT G	LEIGH, DEBORAH A	34 COBURN WAY	0.00	\$0	\$140,800	\$140,800
LEMOINE JR, TIMOTHY L	LENNON, STEVE M	19 CHILDREN'S WAY	0.00	\$0	\$15,200	\$15,200
LENNON, KEVIN M		53 CHARLONNE ST	0.41	\$28,600	\$191,600	\$220,200
LEONARD, JOANNE N		11 PROSPECT ST	0.39	\$27,800	\$120,300	\$148,100
LEPAGE, ABIGAIL E		245 MOUNTAIN RD	6.00	\$44,100	\$157,400	\$201,500
LESCARD, DAVID	MEJIA, GINA E	69 STRATTON RD	0.65	\$36,300	\$102,800	\$139,100
LETOURNEAU, CHRISTOPHER A	LETOURNEAU, NICOLE M	85 MICHIGAN RD	1.00	\$40,100	\$98,400	\$138,500
LETOURNEAU, DAVID L		393 NORTH ST	3.29	\$44,700	\$0	\$44,700
LETOURNEAU, DAVID L	LETOURNEAU, KATHLEEN M F	389 NORTH ST	2.00	\$42,100	\$106,600	\$148,700
LETOURNEAU, DAVID L	LETOURNEAU, KATHLEEN M F	381 NORTH ST	2.00	\$42,100	\$118,000	\$160,100
LETOURNEAU, KATHLEEN M		4 WINDING BROOK RD	2.78	\$39,700	\$91,400	\$131,100
LETOURNEAU, NELSON E		31 NORTH ST	0.06	\$10,600	\$65,100	\$75,700
LEVESQUE, JOSHUA S	LEVESQUE, TRACY L	355 MAIN ST	2.20	\$50,500	\$195,500	\$246,000
LEVIN, PETER D		105 SCENIC DR	0.00	\$0	\$29,700	\$29,700
LEVINE ET AL, THOMAS H	LEVINE, WILLIAM H	606 DUBLIN RD	2.76	\$316,000	\$175,700	\$491,700
LEVISS, JEANNE	WILLIAMSON, KATHRYN	13 HARKNESS RD	3.36	\$44,800	\$472,400	\$517,200
LEWANDOWSKI, ALFRED		27 FITCH RD	3.00	\$136,200	\$221,000	\$357,200
LEWANDOWSKI, LAURA		TOWN FARM RD	13.03	\$300	\$0	\$300
LEWIS, KYRA	LEY, MARY F	67 MILLIKEN RD	3.14	\$42,200	\$143,500	\$185,700
LEY, DOUGLAS A		28 SCHOOL ST	0.32	\$25,000	\$104,900	\$129,900
LIBBERTON, WENDY B		31 OAK ST	0.16	\$19,800	\$59,500	\$79,300
LICATA, MARRIETTE J		94 NORTH ST	0.78	\$36,300	\$98,900	\$135,200
LICHTER TRUSTEE ET AL, MICHAEL	FAMILY REV LIV TRUST, LICHTER	396 GILMORE POND RD	5.94	\$260,000	\$414,700	\$674,700
LICYGIEWICZ, KAZIMIERS J	LICYGIEWICZ, KRYSZYNA	36 NELSON CIR	0.35	\$26,200	\$133,700	\$159,900
LIEBE, ANDREW L		5 DEAN FARM RD	1.69	\$41,500	\$73,600	\$115,100
LIEBMAN, KENNETH R	LIEBMAN, PHYLLIS	PROCTOR RD	46.40	\$1,800	\$0	\$1,800
LIEBMAN, LARRY J	LIEBMAN, PHYLLIS	PROCTOR RD	51.44	\$7,600	\$14,000	\$21,600
LIEBMAN, LARRY J		349-359 PROCTOR RD	121.00	\$50,600	\$444,300	\$494,900
LIEBMAN, STEVEN P		330 PROCTOR RD	5.56	\$49,000	\$197,100	\$246,100
LIENHARDT, ARTHUR J		130 SCENIC DR	0.00	\$0	\$27,500	\$27,500
LILJENFELD TRUSTEE, LOUISE	LINCOLN REV TRUST, JOHN S	75 MAIN ST	8.46	\$52,400	\$274,600	\$327,000
LINCOLN TRUSTEE, JOHN S	LINDELL REV TRUST OF 2015, STEPHEN A	583 FITZWILLIAM RD	5.00	\$47,900	\$120,300	\$168,200
LINDELL TRUSTEE ET AL, STEPHEN A		403 THORNDIKE POND RD	1.50	\$268,800	\$141,400	\$410,200
LINDSTROM, KARA E		26 ADAMS ST	0.21	\$20,900	\$102,700	\$123,600
LIONEL H EMOND III		82 NORTH ST	0.85	\$31,400	\$97,000	\$128,400
LITTLE, CARL C	LITTLE, KORK K	21 MAIN ST	0.09	\$25,000	\$147,100	\$172,100
LITTLEFIELD, L RICHARD	LITTLEFIELD, ELIZABETH F	NUTTING RD	6.82	\$2,500	\$0	\$2,500
LITTLEFIELD, L RICHARD	LITTLEFIELD, ELIZABETH F	257 NUTTING RD	85.00	\$70,200	\$723,800	\$794,000
LIVELY, PAUL J	SIROIS, MARY M	322 NORTH ST	2.00	\$42,100	\$125,800	\$167,900
LODGE, MARY E		8 SHERWOOD LN	2.20	\$42,500	\$223,000	\$265,500
LOEBER, JENNIFER		33 SUMMIT DR	0.00	\$0	\$41,300	\$41,300
LOFFREDO, RICHARD J		27 SIERRA DR	0.00	\$0	\$31,400	\$31,400
LONGO, PETER O		24 WOLFS WAY	1.70	\$41,500	\$186,600	\$228,100



Owner	Co-Owner	Location	Land Area in Acres	Total Assessed Land Value	Total Assessed Improvements	Total Assessed Parcel Value
LOONACY PROPERTIES LLC		36 KNIGHT ST	6.98	\$62,100	\$269,800	\$331,900
LORD, FRANK R	LORD, LACEY A	306 MAIN ST	0.63	\$35,700	\$113,300	\$149,000
LORDEN SR REV TRUST, KENNETH B		8 DUSTIN LN	0.00	\$0	\$134,400	\$134,400
LOUDON, SAMUEL D	LOUDON, MELBA R	305 SQUANTUM RD	1.00	\$38,100	\$134,100	\$172,200
LOUGEE, DAVID J	LOUGEE, SUSAN	43 MILLIKEN RD	6.55	\$51,000	\$103,500	\$154,500
LOUGHLIN, NICHOLAS L	LOUGHLIN, KRISTINA E	11 DARCI DR	1.00	\$40,100	\$102,000	\$142,100
LOUGHLIN, TIMOTHY R	LOUGHLIN, TINA M	99 MICHIGAN RD	1.00	\$40,100	\$102,100	\$142,200
LOUX-TURNER, MICHAEL		741 GILMORE POND RD	1.30	\$42,200	\$104,500	\$146,700
LOVELL, SUSAN		99 STRATTON RD	0.37	\$27,000	\$124,900	\$151,900
LOWE JR. TRUST 1999, RUSSELL B.	RICE, NATHALIE L	RED GATE RD	18.00	\$1,600	\$0	\$1,600
LOWELL, JEFFREY V	MCKIEVER-LOWELL, BETTY	64 SIERRA DR	0.00	\$0	\$34,000	\$34,000
LUCARELLI, DONNA	BOHDAN, JAMES	205 DEAN FARM RD	5.07	\$48,100	\$125,300	\$173,400
LUCAS, JACQUELINE E		7 GROVE ST	0.26	\$22,500	\$53,000	\$75,500
LUCERO, JOHN E		75 STRATTON RD	0.61	\$30,900	\$118,500	\$149,400
LUKSHA, CHRIS E	LUKSHA, ELIZABETH J	22 RIVER ST	0.39	\$27,800	\$76,100	\$103,900
LYLE, CHARLES F	LYLE, SUSAN	333 SQUANTUM RD	1.06	\$40,200	\$108,700	\$148,900
LYNCH, RICHARD		NORTH LOT RD	0.70	\$100	\$0	\$100
LYNCH, RICHARD D	LYNCH, MEREDITH A	HIGHLAND AVE	20.06	\$1,100	\$0	\$1,100
LYNCH, RICHARD D	LYNCH, MEREDITH A	46 HIGHLAND AVE	50.00	\$50,900	\$163,800	\$214,700
LYNZIE SCARLET REALTY LLC		123 MAIN ST	0.00	\$0	\$304,200	\$304,200
MAACK, COLLEEN D		27 RIVER ST	0.10	\$18,500	\$55,700	\$74,200
MACALONEY, MADELINE L	SYLVIA, TERRY NEIL	15 ST JEAN ST	0.76	\$38,100	\$186,800	\$224,900
MACCREADY, MARY		THORNDIKE POND RD	1.00	\$32,100	\$0	\$32,100
MACCREADY, MARY		17 THORNDIKE POND RD	0.75	\$38,000	\$293,500	\$331,500
MACFARQUHAR TRUSTEE, RODERICK L		171 THORNDIKE POND RD	19.00	\$60,100	\$437,700	\$497,800
MACISAAC TRUST, PATRICIA H	MACISAAC, DONALD A	19 STONY BROOK RD	4.06	\$54,200	\$250,000	\$304,200
MACKENZIE, DENISE M	MACKENZIE, SCOTT L	3 NELSON CIR	0.33	\$25,400	\$85,400	\$110,800
MACKENZIE, KEVIN P	MACKENZIE, KATHLEEN S	400 THORNDIKE POND RD	2.00	\$84,200	\$1,900	\$86,100
MACKENZIE, KEVIN P	MACKENZIE, KATHLEEN S	THORNDIKE POND RD	0.10	\$67,100	\$200	\$67,300
MACKENZIE, SCOTT L	MACKENZIE, DENISE M	12-14 ADAMS ST	0.36	\$26,600	\$49,500	\$76,100
MACKERCHAR, SANDRA		49 LORD VIEW DR	1.20	\$44,500	\$179,200	\$223,700
MACKAY, ANSELM R	MACKAY, ROBIN A	213 NUTTING RD	1.50	\$39,100	\$145,000	\$184,100
MACQUARRIE, ADAM K	MACQUARRIE, JAMIE A	360 GILMORE POND RD	5.13	\$46,200	\$148,400	\$194,600
MADIGAN REV TRUST, EDWARD AND DEBORAH	MADIGAN, EDWARD	554 GILMORE POND RD	1.70	\$186,600	\$169,200	\$355,800
MADISON, DAVLD L	MOORE, ANDREA M	16 PARADISE LN	0.67	\$36,900	\$110,900	\$147,800
MAGOUN TRUSTEE, JANET S		375 THORNDIKE POND RD	4.23	\$337,300	\$118,000	\$455,300
MAHON, MICHAEL F	MAHON, MARIE	46 LAKEWOOD DR	1.34	\$48,800	\$106,100	\$154,900
MAKI FAMILY TRUST	% RICHARD AND DIANNE MAKI	33 HILLCREST DR	1.14	\$46,000	\$146,200	\$192,200
MAKI TRUSTEE, ARTHUR P	MAKI TRUSTEE, ELEANOR H	750 GILMORE POND RD	7.11	\$40,300	\$118,900	\$159,200
MAKI, CINDY A		64 SUMMIT DR	0.00	\$0	\$29,200	\$29,200
MAKI, PETER	MAKI, CATHY	752 GILMORE POND RD	5.21	\$46,400	\$109,700	\$156,100
MALLET, WAYNE E		33 CAREY RD	0.00	\$0	\$11,000	\$11,000
MALLOY, LAWRENCE J	HILLENBRAND, SARAH C	90 HOWARD HILL RD	0.77	\$38,200	\$78,600	\$116,800
MANLEY, JOSHUA T	MANLEY, KORRI L	32 NELSON CIR	0.32	\$25,000	\$110,900	\$135,900
MANNERS JR, JAMES J	MANNERS, DORIS M	45 SUMMIT DR	0.00	\$0	\$42,600	\$42,600
MANONI, DENNIS S	MANONI, JACQUELINE V	568 DUBLIN RD	0.52	\$32,400	\$53,400	\$85,800

Owner	Co-Owner	Location	Land Area in Acres	Total Assessed Land Value	Total Assessed Improvements	Total Assessed Parcel Value
MANSFIELD ET AL, FREDERICK L	MANSFIELD, RICHARD	598 DUBLIN RD	3.30	\$323,900	\$64,500	\$388,400
MAPLE MILLS LLC		415 SQUANTUM RD	2.51	\$81,200	\$363,900	\$445,100
MAPLE MILLS LLC		425 SQUANTUM RD	5.38	\$87,000	\$84,900	\$171,900
MARCOTTE, CHRISTOPHER J	MARCOTTE, KELLY E	CHADWICK RD	3.50	\$1,300	\$0	\$1,300
MARCOTTE, CHRISTOPHER J	MARCOTTE, KELLY E	53 CHADWICK RD	44.00	\$45,500	\$224,400	\$269,900
MARRO JR, FRANK H	MARRO, LORRAINE C	7 DIONNE ST	0.14	\$19,400	\$80,200	\$99,600
MARROTTE TRUSTEE ET AL, RONALD J	MARROTTE IRREV TRUST, RONALD J & SUSAN B	123 INGALLS RD	2.75	\$43,600	\$104,500	\$148,100
MARROTTE, GERALD	PARKER, SHERRI	140 SCENIC DR	0.00	\$0	\$26,900	\$26,900
MARROTTE, KURK	MARROTTE, BARBARA A	214 CRESTVIEW DR	2.90	\$43,900	\$111,000	\$154,900
MARSHALL, FREDERICK	MARSHALL, THERESA	35 COBURN WAY	0.00	\$0	\$149,600	\$149,600
MARSHALL, JUSTIN		23 DELTA DR	0.00	\$0	\$32,300	\$32,300
MARSON, JAMES W	MARSON, LAURIE J	12 WOLFS WAY	2.10	\$42,300	\$170,300	\$212,600
MARTIN JR, FRANK H		15 GIBBS RD	1.68	\$39,500	\$78,400	\$117,900
MARTIN, CHRISTOPHER R		23 WINDY FIELDS LN	0.48	\$31,200	\$138,800	\$170,000
MARTIN, ERIC L		17 CHARLONNE ST	0.32	\$25,000	\$93,700	\$118,700
MARTIN, PETER		31 TYLER HILL RD	0.67	\$36,900	\$68,000	\$104,900
MARTIN, THOMAS E	MARTIN, DEBORAH T	366 RIVER ST	8.21	\$50,600	\$112,700	\$163,300
MASSIN TRUST, F & E	MASSIN TRUSTEE, CHARLES G	SANDERS RD	55.00	\$2,700	\$0	\$2,700
MASSON, THOMAS J		17 GOODNOW ST	0.55	\$33,300	\$129,000	\$162,300
MATTHESON, RONALD L	MATTHESON, KRISTIN L	50 GILMORE POND RD	0.38	\$27,400	\$80,200	\$107,600
MAURER, VIRGINIA E		THORNDIKE POND RD	12.04	\$305,300	\$0	\$305,300
MAXIM, LOGAN W		28 HOWARD HILL RD	0.50	\$31,800	\$129,900	\$161,700
MAYNARD JR, HERMON	MAYNARD, PATRICIA	202 FITZWILLIAM RD	18.50	\$57,500	\$238,500	\$296,000
MAZEJKA, ROBIN A		125 MICHIGAN RD	2.49	\$40,400	\$108,900	\$149,300
MCANENEY, LAURIE J		16 AETNA ST	0.19	\$20,400	\$110,800	\$131,200
MCBRIDE TRUSTEE, FRANCIS R	ARMSTRONG TRUSTEE, PAMELA F	43 NUTTING RD	1.80	\$41,700	\$144,900	\$186,600
MCCARROLL, DANIEL J	MCCARROLL, CRISTY J	64 FITCH RD	3.04	\$62,600	\$230,400	\$293,000
MCCARROLL, DANIEL J	MCCARROLL, CRISTY JEAN	13 COOLIDGE ST	0.41	\$28,600	\$131,100	\$159,700
MCCARTHY TRUSTEE, MICHAEL L	MCCARTHY TRUSTEE, MARY S	19 TURNPIKE RD	0.28	\$32,900	\$97,300	\$130,200
MCCARTHY TRUSTEE, MICHAEL L	MCCARTHY TRUSTEE, MARY S	115 OLD COUNTY RD	14.44	\$51,200	\$213,300	\$264,500
MCCARTHY, CHARLOTTE A		112 STRATTON RD	0.29	\$23,700	\$78,800	\$102,500
MCCARTHY, JOHN W	MCCARTHY, PATRICIA A	133 SQUANTUM RD	0.54	\$33,000	\$111,300	\$144,300
MCCONNELL, FRANCIS	MCCONNELL, DONNA	53 PROSPECT ST	1.13	\$40,400	\$126,700	\$167,100
MCDANIEL, HARRY M	MCDANIEL, GRETEL B	4 ST JEAN ST	0.34	\$25,800	\$105,500	\$131,300
MCDERMOTT, JODY L		36 OAK ST	0.34	\$25,800	\$94,500	\$120,300
MCDONALD, BRIAN C		45 NORTH ST	0.94	\$39,600	\$136,100	\$175,700
MCDONALDS, CORPORATION	JOSEPH P RUSCITO/RUSCITO MGMT	85 PETERBOROUGH ST	0.00	\$0	\$347,300	\$347,300
MCGINNIS REV TRUST, PHYLLIS F		298 GREAT RD	12.00	\$44,800	\$232,600	\$277,400
MCGINNIS, PHYLLIS F		GREAT RD	12.00	\$800	\$0	\$800
MCGONAGLE JR, WILLIAM H	MCGINNIS JR, WILLARD E	95 LORD VIEW DR	1.08	\$44,300	\$172,800	\$217,100
MCGOWAN TRUSTEE, PETER M	MCGONAGLE, JULIE A	533 THORNDIKE POND RD	4.58	\$47,300	\$156,200	\$203,500
MCGREAL, STEPHEN P		89 HIGHLAND AVE	3.09	\$34,300	\$170,500	\$204,800
MCGREGOR, DOUGLAS IAN	RIDDLE, BRIDGET KERRY	44 MCCOY RD	1.19	\$40,500	\$65,000	\$105,500
MCGUCKIN, PATRICK J	CRONLUND, ELISE J	6 HAMILTON CT	0.70	\$35,700	\$82,800	\$118,500
MCGURTY, JOHN C		4 CHRISTIAN CT	0.16	\$19,800	\$267,000	\$286,800
MCINTYRE, PHILIP A	MCINTYRE, NANCY P	THORNDIKE POND RD	174.00	\$9,100	\$0	\$9,100

Owner	Co-Owner	Location	Land Area in Acres	Total Assessed Land Value	Total Assessed Improvements	Total Assessed Parcel Value
MCINTYRE, PHILIP A	MCINTYRE, NANCY P	FISKE RD (REAR)	207.00	\$6,700	\$0	\$6,700
MCKELVIE REV TRUST, PERRYLIN R		16 FROST POND RD	20.40	\$132,100	\$319,400	\$451,500
MCKENZIE, LAUREL A	TURCOTTE, CHARLES S	103 FITCH RD	4.25	\$127,900	\$328,800	\$456,700
MCKENZIE, WILLIAM R	MCKEE, ANN P	175 HADLEY RD	3.80	\$45,700	\$245,800	\$291,500
MCLAUGHLIN, ERIC K	TINKLEMAN, MELISSA H	74 SQUANTUM RD	0.29	\$23,700	\$86,900	\$110,600
MCLAUGHLIN, JUSTIN J		314 NORTH ST	7.37	\$52,500	\$139,300	\$191,800
MCLAUGHLIN, SCOTT A		31 WINDING BROOK RD	1.50	\$37,100	\$138,400	\$175,500
MCLEAN REV TRUST, DAVID AND LESLIE		47 RED GATE RD	3.00	\$44,100	\$282,600	\$326,700
MCLELLAN, KEITH J		87 INGALLS RD	17.27	\$42,500	\$152,200	\$194,700
MCNAMARA, ANDREA R		26 LAKEWOOD DR	1.01	\$40,100	\$110,800	\$150,900
MCNAMARA, KURT	% MATTHEW MCNAMARA	8 OAK ST	0.16	\$19,800	\$106,600	\$126,400
MCNAMARA, NICHOLAS H	MCNAMARA, JENNIFER J	11 WHITE RD	0.20	\$20,700	\$69,900	\$90,600
MCNEAR, SONJIA R		84 RIVER ST	0.33	\$25,400	\$139,700	\$165,100
MCQUEEN, JAMES T	MCQUEEN, ELEANOR D	43 TOWN FARM RD	10.00	\$65,400	\$113,900	\$179,300
MEDDERS, DEREK S	MEDDERS, STORM E	33 PERRY RD	0.57	\$37,300	\$156,500	\$193,800
MEDEIROS, GABRIELLE M	BAILEY, SEAN D	80 SCENIC DR	0.00	\$0	\$16,000	\$16,000
MEDINA, JOSE R		262 MOUNTAIN RD	1.66	\$41,400	\$79,500	\$120,900
MEEHAN, THOMAS J	MEDINA, DOROTHY M	340 WOODBOUND RD	0.69	\$37,500	\$109,300	\$146,800
MEIER, LOUISE E	MEEHAN, DOROTHY H	7 TROY RD	2.93	\$52,000	\$98,700	\$150,700
MEINSMAN, JOHN L		788 NORTH ST	7.05	\$51,800	\$85,800	\$137,600
MELODINO, DANIEL E	MEINSMAN, BARBARA J	23 DARCIE DR	1.00	\$40,100	\$124,100	\$164,200
MELUS, FONTAINE	MELODINO, CRYSTAL M	111 GILMORE POND RD	11.33	\$39,500	\$106,600	\$146,100
MELZER, ROBERT M		33 POINT RD	1.00	\$303,600	\$280,200	\$583,800
MELZER, ROBERT M		THORNDIKE POND RD	3.66	\$29,300	\$0	\$29,300
MENDENHALL, DIANE F		304 GREAT RD	12.00	\$42,700	\$263,000	\$305,700
MENJIVAR, JOSE	BLANCO, MARIA	8 CARMELLA DR	1.01	\$40,100	\$104,300	\$144,400
MERRELL, EDWARD J	MERRELL, MARY D	100 MAIN ST	0.47	\$30,900	\$94,300	\$125,200
MERTZIC BENJAMIN J	MERTZIC ERIN T	15 LETOURNEAU DR	0.41	\$28,600	\$95,900	\$124,500
MEYERS, STEPHEN C	MEYERS, AMY REAGLE	398 MOUNTAIN RD	67.83	\$64,800	\$616,500	\$681,300
MICHAUD, JOEL	MICHAUD, LISA M	315 MOUNTAIN RD	6.42	\$100	\$0	\$100
MICHAUD, JOEL	MICHAUD, LISA M	GREAT RD	153.00	\$4,400	\$0	\$4,400
MICHAUD, JOEL	MICHAUD, LISA M	MOUNTAIN RD	1.00	\$100	\$0	\$100
MICHAUD, JOEL	MICHAUD, LISA M	GREAT RD	17.00	\$500	\$0	\$500
MICHAUD, JOEL	MICHAUD, LISA M	315 MOUNTAIN RD	8.00	\$57,700	\$267,800	\$325,500
MICHELE REV TRUST, KATHERINE L	% KATHERINE & ROBERT MICHELE	8-18 INGALLS RD	11.00	\$1,600	\$0	\$1,600
MICHELE REV TRUST, KATHERINE L	% KATHERINE & ROBERT MICHELE	GILMORE POND RD	0.06	\$100	\$0	\$100
MICHELE REV TRUST, KATHERINE L	% KATHERINE & ROBERT MICHELE	INGALLS RD	17.10	\$12,200	\$12,100	\$24,300
MICHELE TRUSTEE, KATHERINE L		26 INGALLS RD	17.90	\$61,600	\$755,700	\$817,300
MICHELE TRUSTEE, ROBERT C	MICHELE TRUSTEE, KATHERINE L	45 GREAT RD	6.30	\$41,900	\$125,100	\$167,000
MICHELE TRUSTEE, ROBERT C		INGALLS RD	11.80	\$3,800	\$0	\$3,800
MICKLE, MARJORIE A		178 BRYANT RD	5.09	\$48,100	\$140,200	\$188,300
MIESO JR TRUST, FRANK A	MIESO TRUST, SUZANNE	340 NUTTING RD	16.00	\$56,600	\$269,500	\$326,100
MIGOTSKY TRUSTEE, STEPHEN A	MIGOTSKY TRUSTEE, FAY J	14 SCHOOL ST	0.50	\$29,200	\$153,900	\$183,100
MIKA, MICHAEL G		115 NUTTING RD	0.95	\$31,600	\$132,100	\$163,700
MILLAR, IAN A	MILLAR, DIANE	73 TROTting PARK RD	0.21	\$41,800	\$17,200	\$59,000
MILLER TRUST OF 3/88, CLARK W		COBLEIGH HILL RD	85.03	\$5,100	\$0	\$5,100

Owner	Co-Owner	Location	Land Area in Acres	Total Assessed Land Value	Total Assessed Improvements	Total Assessed Parcel Value
MILLER TRUST OF 3/88, CLARK W		78 COBLEIGH HILL RD	12.16	\$42,400	\$97,300	\$139,700
MILLER TRUSTEE, LARRY D	MILLER TRUSTEE, JOYCE E	261 NORTH ST	16.39	\$80,800	\$341,600	\$422,400
MILLER TRUSTEE, LARRY D	MILLER TRUSTEE, JOYCE E	258 NORTH ST	2.53	\$43,200	\$127,400	\$170,600
MILLER TRUSTEE, RANDY G		GREAT RD	5.00	\$47,900	\$0	\$47,900
MILLER TRUSTEE, RANDY G		255 MAIN ST	2.70	\$43,500	\$221,200	\$264,700
MILLER, DAVID G	MILLER, AMANDA L	61 HILLCREST RD	0.68	\$44,700	\$95,200	\$139,900
MILLER, GLENN T	MILLER, ESTELLE	243 INGALLS RD	31.24	\$43,700	\$176,200	\$219,900
MILLER, RAYMOND E	MILLER, LISA A	169 LEHTINEN RD	12.00	\$42,500	\$138,800	\$181,300
MILLER, TERRY	MILLER, DIANA H	55 PROSPECT ST	0.41	\$28,600	\$124,200	\$152,800
MILLER, VERNON D	MILLER, CHONG SIM	17 HATHORN RD	2.01	\$40,100	\$83,700	\$123,800
MILLS JR, ARTHUR W		8 AMBOY CIR	1.01	\$38,100	\$100,100	\$138,200
MINER, ELSIE		187 RIVER ST	0.00	\$0	\$5,000	\$5,000
MINER, ELSIE		185 RIVER ST	0.36	\$26,600	\$78,200	\$104,800
MINIHAN, ADAM G		179 MAIN ST	1.66	\$39,400	\$135,900	\$175,300
MINTEER REVOC TRUST, STEPHANIE J		194 MOUNTAIN RD	12.26	\$49,800	\$291,200	\$341,000
MINTEER, JOHN F		MOUNTAIN RD	29.44	\$1,300	\$0	\$1,300
MINTEER, JOHN F		MOUNTAIN RD	8.60	\$300	\$0	\$300
MINTEER, JOHN F		DUBLIN RD	42.88	\$45,200	\$0	\$45,200
MISURACA, ALFONSO J	MISURACA, JEANNETTE C	78 PERRY RD	0.70	\$41,400	\$176,800	\$218,200
MITCHELL FAM REV TRUST, BONNIE G		7 PARSONS LN	0.60	\$34,800	\$180,000	\$214,800
MITCHELL JR, WILLIAM H		PRESCOTT RD	0.45	\$15,100	\$0	\$15,100
MITCHELL JR, WILLIAM H		137 PRESCOTT RD	2.07	\$44,000	\$236,100	\$280,100
MITCHELL TRUSTEE, ALICE A	% ROBERT MITCHELL	21 COBURN WAY	0.00	\$0	\$153,500	\$153,500
MITCHELL TRUSTEE, HILDA J	MITCHELL, SARAH B	407 MOUNTAIN RD	24.04	\$99,800	\$160,900	\$260,700
MITCHELL, BRIAN D		20 BRENDAN LN	0.92	\$39,400	\$107,600	\$147,000
MITCHELL, EVELYN J		60 DELTA DR	0.00	\$0	\$34,100	\$34,100
MITCHELL, MAXIMILLIAN J		265 MOUNTAIN RD	11.20	\$40,700	\$124,000	\$164,700
MITCHELL, SHIRLEY A		3 DUSTIN LN	0.00	\$0	\$145,100	\$145,100
MOELLER, LAWRENCE A	MOELLER, LINDA K	36 LAKEWOOD DR	2.02	\$42,100	\$127,700	\$169,800
MONADNOCK CHRISTIAN CONFERENCE		DUBLIN RD	28.84	\$1,300	\$0	\$1,300
MONADNOCK CHRISTIAN CONFERENCE		257 DUBLIN RD	28.64	\$77,000	\$2,411,300	\$2,488,300
MONADNOCK CHRISTIAN CONFERENCE		DUBLIN RD	1.74	\$100	\$0	\$100
MONADNOCK CHRISTIAN CONFERENCE		DUBLIN RD	40.00	\$151,800	\$38,900	\$190,700
MONADNOCK CHRISTIAN CONFERENCE		DUBLIN RD	1.80	\$100	\$0	\$100
MONADNOCK CHRISTIAN CONFERENCE		26 OLD KEENE RD	1.98	\$42,100	\$101,100	\$143,200
MONADNOCK CHRISTIAN CONFERENCE		26 POOLE RD	22.00	\$78,300	\$79,200	\$157,500
MONADNOCK CHRISTIAN CONFERENCE		DUBLIN RD	1.22	\$46,800	\$1,400	\$48,200
MONADNOCK CHRISTIAN CONFERENCE CENTER		241 DUBLIN RD	85.18	\$47,200	\$232,300	\$279,500
MONADNOCK COMMUNITY SERVICE CENTER INC	% LINDA DUFFY MON FAM SVC	24 NORTH ST	0.34	\$15,500	\$1,500	\$17,000
MONADNOCK COMMUNITY SERVICE CENTER INC	% LINDA DUFFY MON FAM SVC	22 NORTH ST	0.66	\$55,000	\$495,600	\$550,600
MONADNOCK CONSERVANCY		FITZWILLIAM RD	60.00	\$2,000	\$0	\$2,000
MONADNOCK CONSERVANCY		WHITTEMORE ISLAND	7.00	\$5,200	\$0	\$5,200
MONADNOCK CONSERVANCY, THE		PEABODY HILL RD	77.00	\$4,300	\$0	\$4,300
MONADNOCK DEVELOPMENTAL SERV		36 LACY RD	6.30	\$50,500	\$151,800	\$202,300
MONADNOCK DISPOSAL SERVICE INC		FITZGERALD DR	2.52	\$75,100	\$0	\$75,100
MONADNOCK DISPOSAL SRVC, INC		101 OLD SHARON RD	6.00	\$60,100	\$461,800	\$521,900

Owner	Co-Owner	Location	Land Area in Acres	Total Assessed Land Value	Total Assessed Improvements	Total Assessed Parcel Value
MONADNOCK DISPOSAL SRVC, INC		OLD SHARON RD	3.95	\$23,000	\$0	\$23,000
MONADNOCK HOLDINGS LLC		36 SCHOOL ST	0.45	\$30,200	\$109,700	\$139,900
MONADNOCK LLC		463 THORNDIKE POND RD	8.30	\$422,200	\$363,000	\$785,200
MONADNOCK MONTHLY MEETING		3 DAVIDSON RD	6.90	\$45,900	\$278,800	\$324,700
MONADNOCK PROPERTIES INC	RELIGIOUS SOCIETY OF FRIENDS	18 PETERBOROUGH ST	0.37	\$0	\$0	\$0
MONADNOCK UNITY BUILDING LLC	% TONY CESOLINI	45 KNIGHT ST	2.02	\$52,100	\$495,800	\$547,900
MONETTE, DAVID R	MONETTE, DAVID B	24 ANDREWS DR	0.00	\$0	\$25,700	\$25,700
MONOMONAC EQUITIES LLC		9 BLAKE ST	0.31	\$36,700	\$117,500	\$154,200
MONTGOMERY, CHRISTOPHER M	FOX, CAMILLA R	12 SANDY LN	4.36	\$46,800	\$340,200	\$387,000
MOODY, JORDAN THOOMAS	MOODY, JAMIE HEATHER	153 DEAN FARM RD	5.07	\$48,100	\$116,400	\$164,500
MOORE JR, JOHN H		45 SIERRA DR	0.00	\$0	\$34,400	\$34,400
MOORE PIKE LLC	% MARCIA M DESROSIERS	31-44 MOORE PIKE	17.07	\$178,000	\$356,600	\$534,600
MOORE, CHARLES E		143 HADLEY RD	3.00	\$44,100	\$77,400	\$121,500
MOORE, DENNIS R		33 COBURN WAY	0.00	\$0	\$147,300	\$147,300
MOORE, JAMES C	MOORE, ELIZABETH C	3 LIBBY CT	0.39	\$27,800	\$152,600	\$180,400
MOORE, JAMES C	MOORE, JEANNELLE F	27 LIBBY CT	0.68	\$37,200	\$131,600	\$168,800
MOORE, JAMES C	MOORE, JEANNELLE F	78 FITCH RD	3.08	\$600	\$0	\$600
MOORE, JAMES C	MOORE, JEANNELLE F	11 LIBBY CT	0.25	\$22,100	\$94,500	\$116,600
MOORE, JAMES C	MOORE, JEANNELLE F	305 PETERBOROUGH ST	3.06	\$1,300	\$0	\$1,300
MOORE, JAMES C	HANSON, JOHN A	PETERBOROUGH ST	3.08	\$1,300	\$0	\$1,300
MOORE, JAMES C	HANSON, JOHN A	28 LIBBY CT	0.63	\$35,700	\$151,000	\$186,700
MOORE, JAMES C	MOORE, JEANNELLE F	25 LIBBY CT	0.61	\$35,100	\$99,500	\$134,600
MOORE, JAMES C	MOORE, JEANNELLE F	24 LIBBY CT	0.55	\$33,300	\$178,400	\$211,700
MOORE, JAMES C	MOORE, JEANNELLE F	18 LIBBY CT	0.55	\$33,300	\$99,200	\$132,500
MOORE, RUBY M	MOORE, JEANNELLE F	7 BIRCH ST	0.18	\$20,200	\$64,100	\$84,300
MOORMAN, TIMOTHY C	MOORE, MICHAEL R	67 SQUANTUM RD	0.40	\$28,200	\$104,100	\$132,300
MOOR-VU, LLC	BELANGER, RACHELE	53 TROTting PARK RD	0.41	\$14,300	\$20,300	\$34,600
MORAN, LINDA		296 TURNPIKE RD	2.63	\$43,400	\$92,900	\$136,300
MOREAU, KATHLEEN J		102 NORTH ST	0.77	\$38,200	\$100,100	\$138,300
MORELLO, GARY J	MORELLO, CINDY F	46 HEATH RD	5.04	\$48,000	\$157,300	\$205,300
MORIARTY ET AL, CAROL C		79 TROTting PARK RD	0.94	\$79,200	\$162,300	\$241,500
MORIARTY ET AL, CAROL C		83 TROTting PARK RD	1.25	\$81,200	\$76,700	\$157,900
MORIARTY ET AL, CAROL C		TROTting PARK RD	0.47	\$30,900	\$12,700	\$43,600
MORIARTY, JOHN J	MORIARTY, CAROL C	70 TROTting PARK RD	0.81	\$38,500	\$71,700	\$110,200
MORLEY, BRUCE A		320 MAIN ST	1.32	\$40,700	\$110,500	\$151,200
MORMANDO, JAMES J	MORMANDO, REBECCA	64 WITT HILL RD	2.71	\$47,500	\$137,100	\$184,600
MORRIS, SHAWN J		3 SKYLINE DR	1.67	\$39,400	\$133,200	\$172,600
MORSE TRUSTEE, RANDALL H	MORSE TRUSTEE, PAMELA J	54 HARKNESS RD	3.25	\$44,600	\$205,600	\$250,200
MOULTON TRUSTEE, LAWRENCE A	MOULTON TRUSTEE, MARY ANNE	TURNPIKE RD	31.50	\$1,900	\$0	\$1,900
MOULTON TRUSTEE, LAWRENCE A	MOULTON TRUSTEE, MARY ANNE	TURNPIKE RD	39.66	\$1,300	\$0	\$1,300
MOULTON TRUSTEE, LAWRENCE A	MOULTON TRUSTEE, MARY ANNE	TURNPIKE RD	31.50	\$1,100	\$0	\$1,100
MOUNTAIN LIGHT STUDIOS LLC	MOULTON TRUSTEE, MARY ANNE	3 SCHOOL ST	0.21	\$26,100	\$138,100	\$164,200
MOUNTAIN RD ESTATES ASSOC	HOMEOWNERS ASSOC	MOUNTAIN RD	14.40	\$6,200	\$0	\$6,200
MOUNTAIN ROAD REALTY TRUST		MOUNTAIN RD	7.67	\$46,600	\$0	\$46,600
MOYLE JR TRUST, WILLIAM D		230 SQUANTUM RD	1.05	\$80,400	\$114,200	\$194,600
MTD RENTAL PROPERTIES LLC		13 GILMORE POND RD	0.52	\$32,400	\$325,200	\$357,600

Owner	Co-Owner	Location	Land Area in Acres	Total Assessed Land Value	Total Assessed Improvements	Total Assessed Parcel Value
MTD RENTAL PROPERTIES LLC		14 GILMORE POND RD	0.72	\$37,800	\$485,100	\$522,900
MTGLQ INVESTORS LP		20 WOLFS WAY	1.40	\$40,900	\$152,600	\$193,500
MUFFOLETTO TRUSTEE ET AL, RICHARD M	MUFFOLETTO REV TRUST, RICHARD & DORIS E	915 MOUNTAIN RD	9.43	\$50,500	\$295,900	\$346,400
MUFFOLETTO, DORIS E		MOUNTAIN RD	7.63	\$500	\$0	\$500
MUHONEN, RAYMOND A		241 INGALLS RD	5.12	\$48,200	\$185,700	\$233,900
MUHONEN, TRAVIS D	SEPPALA, STACI L	76 HOWARD HILL RD	0.87	\$37,100	\$113,100	\$150,200
MUILENBERG TRUSTEE, TODD M	MUILENBERG TRUSTEE, LISA M	97 THORNDIKE POND RD	7.56	\$29,600	\$215,900	\$245,500
MULLEN, SAMUEL R	MULLEN, VANESSA L	10 CROSS ST	0.17	\$20,000	\$72,600	\$92,600
MUNGOVAN, WILLIAM C	MUNGOVAN, NANCY E	51 DARCI DR	2.26	\$42,600	\$95,300	\$137,900
MUNTEIA PROPERTIES LLC		16 FELCH LN	1.12	\$40,300	\$114,100	\$154,400
MURPHY, CARLA E		37 DELTA DR	0.00	\$0	\$12,400	\$12,400
MURPHY, DAVID J	MURPHY, MARGIA M	101 TURNER RD	5.60	\$40,300	\$15,100	\$55,400
MURPHY, DAVID J	MURPHY, MARGIA M	298 SANDERS RD	14.10	\$38,000	\$127,700	\$165,700
MURPHY, JAMES	MURPHY, CANDACE C	32 COBURN WAY	0.00	\$0	\$142,800	\$142,800
MURRAY, THOMAS A	MURRAY, VICTORIA J	363 WOODBOUND RD	0.37	\$54,000	\$224,500	\$278,500
MYOTT, DAVID E	MYOTT, REBECCA A	14 BOURGEOIS ST	0.08	\$14,800	\$45,300	\$60,100
NAAS, CAROL R		26 NELSON CIR	0.55	\$33,300	\$110,700	\$144,000
NAGLE, JUSTEN A	NAGLE, SHEILA R	13 PARKER RD	5.55	\$36,600	\$210,100	\$246,700
NALETTE, KIMBERLY G	NALETTE, DONALD M	18 CONTOOCOOK AVE	0.38	\$27,400	\$71,400	\$98,800
NASCIMENTO, NICOLE L	NASCIMENTO, WAGNER	21 DUBLIN RD	1.06	\$40,200	\$81,300	\$121,500
NASH, DAVID R	NASH, ALISA A	150 GILSON RD	1.20	\$322,500	\$248,900	\$571,400
NAUGHTON TRUSTEE, KATHERINE S	NAUGHTON 2015 TRUST, KATHERINE S	116 FITZWILLIAM RD	30.50	\$34,200	\$800	\$35,000
NAZZARO, RICHARD A	NAZZARO, MARGARET S	36 HEATH RD	3.86	\$45,800	\$170,500	\$216,300
NEAL, ERIC M	NEAL, APRIL L	45 MAIN ST	0.37	\$25,600	\$66,200	\$91,800
NEAL, MELISSA		16 FORGOTTEN LN	0.00	\$0	\$30,000	\$30,000
NEAL, THOMAS E		286 SQUANTUM RD	0.23	\$21,300	\$104,800	\$126,100
NEEG REAL ESTATE HOLDINGS LLC		16 COLLS FARM RD	1.50	\$41,100	\$210,800	\$251,900
NEFF, PATRICIA M		39 MELISSA CR	0.00	\$0	\$156,400	\$156,400
NEILSON, SANDRA E	% JAMES, SANDRA	123 NUTTING RD	1.19	\$40,500	\$107,200	\$147,700
NERO TRUSTEE ET AL, JASON J	JASON J & KARA A NERO REV TRUST	70 THORNDIKE POND RD	1.60	\$49,300	\$108,600	\$157,900
NETTELL, ROBERT	NETTELL, LORI	2 PINE ST	0.17	\$20,000	\$60,700	\$80,700
NEW CINGULAR WIRELESS PCS, LLC	ATTN: AT&T LEGAL DEPARTMENT	617 MOUNTAIN RD	0.00	\$0	\$157,000	\$157,000
NEW ENGLAND FORESTRY		SANDY LN	42.00	\$98,000	\$0	\$98,000
NEW ENGLAND FORESTRY		BULLARD RD	63.00	\$143,200	\$0	\$143,200
NEW ENGLAND FORESTRY		SANDY LN	110.00	\$474,600	\$0	\$474,600
NEW ENGLAND WOOD PELLET, LLC		141 OLD SHARON RD	74.39	\$63,400	\$1,687,000	\$1,750,400
NEW HAMPSHIRE, STATE OF	DEPT OF RESOURCES AND ECON DEV	782 MOUNTAIN RD	6.00	\$37,500	\$18,900	\$56,400
NEW HAMPSHIRE, STATE OF		DUBLIN RD	1.90	\$41,900	\$0	\$41,900
NEW HAMPSHIRE, STATE OF		PETERBOROUGH ST	2.80	\$13,600	\$0	\$13,600
NEW HAMPSHIRE, STATE OF		BLAKE ST	0.73	\$37,800	\$1,500	\$39,300
NEW HAMPSHIRE, STATE OF		STRATTON RD	10.40	\$38,000	\$0	\$38,000
NEW HAMPSHIRE, STATE OF		585 DUBLIN RD	300.00	\$428,900	\$81,300	\$510,200
NEW HAMPSHIRE, STATE OF		116 POOLE RD	669.50	\$641,800	\$182,900	\$824,700
NEW HAMPSHIRE, STATE OF		HALFWAY HOUSE RD REAR	88.21	\$61,700	\$0	\$61,700
NEW HAMPSHIRE, STATE OF		THORNDIKE POND RD	95.00	\$156,700	\$0	\$156,700
NEW HAMPSHIRE, STATE OF		PETERBOROUGH ST	0.13	\$7,200	\$0	\$7,200

Owner	Co-Owner	Location	Land Area in Acres	Total Assessed Land Value	Total Assessed Improvements	Total Assessed Parcel Value
NEWMAN, BRANDIE	SWEETLAND, STEPHEN J	16 BRENDAN LN	0.98	\$39,900	\$97,600	\$137,500
NEWTON, KATHERINE L		76 NORTH ST	0.49	\$31,500	\$78,000	\$109,500
NEWTON, MICHAEL B	NEWTON, REBECCA J	35 TYLER HILL RD	0.66	\$36,600	\$124,200	\$160,800
NH CATHOLIC CHARITIES INC		20 PLANTATION DR	5.14	\$96,400	\$2,102,200	\$2,198,600
NIANTIC REAL ESTATE LLC		DUBLIN RD	31.11	\$57,500	\$0	\$57,500
NICHOLS, DERICK G		255 OLD SHARON RD	1.19	\$40,500	\$153,600	\$194,100
NICHOLS, SALLY ANN	DILLON, MARGARET BATCHELDER	48 BULLARD RD	0.00	\$0	\$95,000	\$95,000
NIEMELA, ALVAH W		LACY RD	21.00	\$2,200	\$0	\$2,200
NIEMELA, JARED R		668 GILMORE POND RD	0.50	\$28,600	\$105,400	\$134,000
NIEMELA, KYLE	NIEMELA, MELINDA	LACY RD	1.02	\$4,000	\$0	\$4,000
NIEMELA, KYLE	NIEMELA, STEPHANIE	LACY RD	0.45	\$1,500	\$0	\$1,500
NIEMELA, KYLE	NIEMELA, STEPHANIE	LACY RD	10.70	\$2,300	\$0	\$2,300
NIEMELA, KYLE	NIEMELA, STEPHANIE	118 LACY RD	5.07	\$48,100	\$217,900	\$266,000
NISKALA REV TRUST, EDWARD V		4 JENNIFER LN	1.03	\$40,200	\$153,400	\$193,600
NISKALA SR, BRUCE A	NISKALA, PATRICIA	62 NORTH ST	0.40	\$28,200	\$95,100	\$123,300
NISKALA TRUSTEE, GARY & YVONNE	NISKALA REV TRUST, GARY & YVONNE	15 KEVIN LN	0.52	\$32,400	\$103,200	\$135,600
NISKALA TRUSTEE, GWENDOLYN		290 SQUANTUM RD	0.46	\$29,100	\$86,900	\$116,000
NO BOX REALTY LLC		379 MAIN ST	1.49	\$57,100	\$534,500	\$591,600
NOBLE JR, JOHN		GAP MOUNTAIN RD	17.00	\$700	\$0	\$700
NOBLE, GEORGE	NOBLE, CHRIS	OLD COUNTY RD(REAR)	61.00	\$2,400	\$0	\$2,400
NOBLE, GEORGE	NOBLE, CHRIS	GAP MOUNTAIN RD	15.00	\$600	\$0	\$600
NORBY, JAMES M	NORBY, SARA A	20 AETNA ST	0.29	\$23,700	\$122,100	\$145,800
NORDQUIST, KENNETH D		136 PROCTOR RD	5.15	\$46,200	\$139,400	\$185,600
NORRIS TRUSTEES, EDWARD J & HEATHER L	%EDWARD J & HEATHER L NORRIS REV TRUST	90 NORTH ST	1.40	\$38,900	\$120,800	\$159,700
NORTHERN NEW ENGLAND TELEPHONE		POLES	0.00	\$0	\$808,700	\$808,700
NORTHERN NEW ENGLAND TELEPHONE OPERATION		16 RIVER ST	0.23	\$29,800	\$101,000	\$130,800
NORTON REVOC TRUST, SUE J		123 CRESTVIEW DR	2.57	\$59,200	\$184,700	\$243,900
NORWOOD, JEANNE ANN		47 WEBSTER ST	0.17	\$20,000	\$44,900	\$64,900
NOW24BEAN LLC		1 PINECREST RD	0.34	\$26,000	\$66,400	\$92,400
NOW24BEAN LLC		3 PINECREST RD	0.86	\$37,000	\$143,500	\$180,500
NUTILE, CHARLES	NUTILE, LYNN MARIE	16 KEVIN LN	0.77	\$38,200	\$127,700	\$165,900
NYE, BENJAMIN A	NYE, BRIDGET R	48 LACY RD	1.02	\$40,100	\$91,700	\$131,800
NYE, DAVID	NYE, CARRIE	55 RED GATE RD	3.09	\$44,300	\$158,000	\$202,300
O'BRIEN TRUSTEE, SALLY CAMPBELL		566 GILMORE POND RD	5.89	\$223,400	\$240,200	\$463,600
OCCHIALINI, SUSAN J		22 GOODNOW ST	0.08	\$14,100	\$62,900	\$77,000
OJALA, ANDREW		109 MAIN ST	0.14	\$16,500	\$76,700	\$93,200
OJALA, PALMER		270 SQUANTUM RD	0.69	\$37,500	\$89,000	\$126,500
OKOLA III, MICHAEL J	OKOLA, ASHLEY E	98 SAWTELLE RD	3.00	\$40,100	\$160,400	\$200,500
OLFENE PROPERTIES LLC	STRICKHOLM TRUST, PHYLLIS H	290 TURNPIKE RD	2.76	\$43,600	\$141,800	\$185,400
OLIVO, TREVOR M	OLIVO, REBECCA K	177 MAIN ST	1.75	\$39,600	\$107,400	\$147,000
OLSON SR TRUSTEE, RICHARD H	RH OLSON SR & KE OLSON REV TRUST 2004	7 SCHOOL ST	0.29	\$23,700	\$151,500	\$175,200
OLSON, ERIC R		60 DEAN FARM RD	3.00	\$44,100	\$177,500	\$221,600
OLSON, SHERRY LEE	OLSON, PETER A	300 NORTH ST	1.20	\$40,500	\$131,300	\$171,800
O'NEIL TRUSTEES, JOHN E & MARGUERITE	%JOHN E & MARGUERITE O'NEIL IRREV TRUST	44 NELSON CIR	0.34	\$25,800	\$110,500	\$136,300
O'NEIL, MARY	PERRY JR, BRUCE	68 OVERVIEW DR	3.15	\$57,400	\$172,900	\$230,300
O'NEIL, TINA M	O'NEIL, MICHAEL D	41 PROSPECT ST	0.40	\$28,200	\$84,200	\$112,400

Owner	Co-Owner	Location	Land Area in Acres	Total Assessed Land Value	Total Assessed Improvements	Total Assessed Parcel Value
ONEILL, JAMES L		171 DEAN FARM RD	5.00	\$55,900	\$238,100	\$294,000
O'NEILL, RICHARD T	ONEILL, ELIZABETH J	97 LACY RD	1.55	\$41,200	\$121,800	\$163,000
ONLEY, RONALD L	ONLEY, STEPHANIE A	69 OVERVIEW DR	3.01	\$42,100	\$182,700	\$224,800
ONORATI, JOAN D		299 SQUANTUM RD	0.10	\$9,300	\$31,700	\$41,000
ORDWAY, LAURIE A		35 CHARLONNE ST	0.65	\$36,300	\$85,400	\$121,700
ORK, RETH	HEANG, LUN	22 CONTOCOOK AVE	0.38	\$27,400	\$72,900	\$100,300
ORSI, HEATHER J		10 SHERWOOD LN	2.77	\$39,600	\$169,100	\$208,700
ORTIZ, ANGEL J		18 PETERBOROUGH ST	0.00	\$0	\$64,500	\$64,500
OSBORNE, MARK ALAN		255 INGALLS RD	6.49	\$400	\$0	\$400
OSBORNE, MARK ALAN		259 INGALLS RD	6.07	\$50,000	\$197,200	\$247,200
OSGOOD, KEVIN F		41 DUBLIN RD	1.61	\$57,300	\$154,300	\$211,600
OSTRANDER, CURTIS A	CULLEN, SUZANNE J	20 FIRST TAVERN RD	0.75	\$38,000	\$120,700	\$158,700
OSWALT, DAWN		13 PROSPECT ST	12.90	\$41,100	\$103,000	\$144,100
OSWALT, DAWN L	OSWALT, WILLIAM J	37 PROSPECT ST	0.39	\$27,800	\$99,300	\$127,100
OSWALT, DAWN L		43 PROSPECT ST	2.64	\$42,600	\$153,900	\$196,500
OUELLETTE JUDY L		33 NELSON CIR	0.34	\$25,800	\$105,700	\$131,500
OUELLETTE, ELMO E	OUELLETTE, DONNA	72 STRATTON RD	0.28	\$23,300	\$103,000	\$126,300
OUELLETTE, MICHELE	OUELLETTE, PHILIP J	68 STRATTON RD	0.35	\$26,200	\$148,300	\$174,500
OUELLETTE, RICHARD	OUELLETTE LINDA	4 HOWARD HILL RD	0.49	\$31,500	\$96,400	\$127,900
OUELLETTE, RICHARD A		11 WHEELER ST	0.30	\$24,200	\$67,900	\$92,100
P & G FAMILY TRUST	% JOHN MORIN ET AL	47 HOWARD HILL RD	8.35	\$160,200	\$985,500	\$1,145,700
PADENI, DAVID	PICKARD, LORNA M	22 LORNAS LN	3.99	\$44,100	\$108,400	\$152,500
PAIGE JR, HARRY J	PAIGE, JENNIFER B	129 SCENIC DR	0.00	\$0	\$19,500	\$19,500
PALACHE LAND TRUST	% B GREGORY	227 MOUNTAIN RD	90.00	\$47,700	\$216,000	\$263,700
PALLAN, LAURIE E	HASBROUCK, CAROLA	8 ANDREWS DR	0.00	\$0	\$24,500	\$24,500
PALMER TRUSTEE, PRISCILLA G	PALMER TRUSTEE, CHARLES W	243 GILMORE POND RD	2.14	\$39,200	\$33,400	\$72,600
PALMER TRUSTEE, PRISCILLA G	PALMER TRUSTEE, CHARLES	258 GILMORE POND RD	2.40	\$229,000	\$234,400	\$463,400
PANAGIOTES ET AL, MICHAEL G	PANAGIOTES, ARTHUR G	104 FITCH RD	3.06	\$62,600	\$229,400	\$292,000
PANAGIOTES, ARTHUR G	PANAGIOTES, ANTHONY V	6 BLAKE ST	0.07	\$19,400	\$87,900	\$107,300
PANAGOITES, ARTHUR G	PANAGOITES, ANTHONY	BLAKE ST	0.13	\$21,600	\$1,500	\$23,100
PAPPAS, ARTHUR F	PAPPAS, MARTHA R	121 MCCOY RD	23.16	\$69,200	\$399,700	\$468,900
PAPPAS, ARTHUR M	PAPPAS, MARTHA R	GIBBS RD	29.00	\$1,200	\$0	\$1,200
PAQUETTE, DIANE E		10 CHARLONNE ST	0.38	\$27,400	\$96,800	\$124,200
PAQUETTE, SANDRA LEE		30 SARA DR	2.34	\$42,800	\$114,400	\$157,200
PAQUIN, JEDADIAH A	PAQUIN, BETHANY P	136 CRESTVIEW DR	2.03	\$42,200	\$153,200	\$195,400
PARADISE ET AL, JOHN A	PARADISE, BRENDA L	59 WEBSTER ST	0.37	\$27,000	\$87,900	\$114,900
PARADISE, VICKIE		9 CONTOCOOK AVE	0.46	\$30,600	\$93,000	\$123,600
PARENT, LUCILLE A		6 BIRCH ST	0.17	\$20,000	\$77,500	\$97,500
PARENT, SCOTT RICHARD	PARENT, JESSICA L	12 BROOK ST	0.21	\$20,900	\$100,000	\$120,900
PARKER, ALEXANDER	IZMAILOVA, ELENA	443 MOUNTAIN RD	8.76	\$103,700	\$166,300	\$270,000
PARKER, BRANDEE		37 SIERRA DR	0.00	\$0	\$30,800	\$30,800
PARKERSON, JONATHAN J	PARKERSON, SHEILLA L	14 COOLIDGE ST	0.36	\$26,600	\$151,000	\$177,600
PARKS, SCOTT	PARKS, MIA	90 RED GATE RD	5.00	\$46,000	\$173,800	\$219,800
PARLEE, PATRICK M		13 PINECREST RD	0.34	\$25,800	\$116,600	\$142,400
PARRY FAMILY REVOC. TRUST		198 BRYANT RD	3.20	\$44,500	\$144,500	\$189,000
PARSONS TRUST, MARY HRONES		53 TROTTHING PARK RD	0.41	\$14,300	\$20,300	\$34,600



Owner	Co-Owner	Location	Land Area in Acres	Total Assessed Land Value	Total Assessed Improvements	Total Assessed Parcel Value
PARSONS, AMANDA N	PARSONS, BRADLEY RAY	106 SQUANTUM RD	0.54	\$33,000	\$91,000	\$124,000
PATTEN, LYNDEN D	PATTEN, JUDY L	26 SHERWOOD LN	2.70	\$43,500	\$197,900	\$241,400
PATTERSON, AMIE A	PATTERSON, MARC W	154 NUTTING RD	0.40	\$28,200	\$144,700	\$172,900
PAWLOWICZ, JAIME ALYSSA		23 NELSON CIR	0.39	\$27,800	\$93,600	\$121,400
PEAHL, ERIC C		7 HARRIET LN	0.60	\$34,800	\$75,500	\$110,300
PEARL JR, JOHN MICHAEL		10 STRATTON RD	0.22	\$21,100	\$108,100	\$129,200
PEARL PROPERTIES LLC		12 RIVER ST	1.23	\$69,100	\$221,100	\$290,200
PEARL PROPERTIES LLC		17 SCHOOL ST	0.35	\$26,100	\$106,000	\$132,100
PEARL SR FAM REV TST, JOHN M		260 GREAT RD	12.00	\$41,400	\$310,700	\$352,100
PEARL SR FAM REV TST, JOHN M		262 GREAT RD	12.00	\$77,600	\$381,500	\$459,100
PEARL SR FAMILY REV TRUST, JOHN M	PEARL SR TRUSTEE, JOHN M	WITT HILL RD	42.30	\$1,600	\$0	\$1,600
PEARL SR FAMILY TRUST, JOHN M		WITT HILL RD	3.00	\$100	\$0	\$100
PEARL SR FAMILY TRUST, JOHN M		WITT HILL RD	3.00	\$100	\$0	\$100
PEARL SR FAMILY TRUST, JOHN M		128 NUTTING RD	12.00	\$40,600	\$144,000	\$184,600
PEARL SR REVOC TRUST, JOHN M		61 NUTTING RD	3.80	\$45,700	\$182,200	\$227,900
PEARL SR, JOHN M		51 FITZGERALD DR	3.27	\$84,700	\$229,100	\$313,800
PEARL SR, JOHN M		25 MAIN ST	0.15	\$29,400	\$105,600	\$135,000
PEARL TRUSTEE, MATTHEW J		43 DARCI DR	1.00	\$40,100	\$112,300	\$152,400
PEARL, BRITTANY E	WRIGHT, MATTHEW J	4 MEMORY LN	0.76	\$38,100	\$157,000	\$195,100
PEARL, JAMES M	% PEARL, MATTHEW J	9 CROSS ST	0.44	\$29,800	\$61,700	\$91,500
PEARL, LAUREN A		13 ROWLEY CIR	0.42	\$29,000	\$123,800	\$152,800
PEARSON QUALIFIED TRUST, CATHERINE A		27 POINT RD	1.00	\$290,500	\$120,100	\$410,600
PECK, GARY L	PECK, NANCY L	86 PERRY RD	0.90	\$43,200	\$179,200	\$222,400
PECOR, FRANKLIN	PECOR ROSELYN	72 SCENIC DR	0.00	\$0	\$12,400	\$12,400
PEDERSEN, RONALD E		332 NORTH ST	6.19	\$48,300	\$145,800	\$194,100
PEDERSEN, RUSSELL		353 DUBLIN RD	3.32	\$40,700	\$109,800	\$150,500
PEDERSEN, TIMOTHY E		80 RIVER ST	0.23	\$21,300	\$72,000	\$93,300
PEDOTT TRUSTEE, RICHARD C	PEDOTT 2015 REV TRUST, RICHARD C	27 THORNDIKE POND RD	0.71	\$37,700	\$268,500	\$306,200
PEDRICK, LORI L	TRIFILETTI, DAVID	730 NORTH ST	3.08	\$42,300	\$155,700	\$198,000
PELISSIER SR, CLIFTON G	PELISSIER, DEBRA S	44 SAWTELLE RD	0.95	\$39,700	\$201,400	\$241,100
PELISSIER, JEFFREY V		12 AETNA ST	0.21	\$20,900	\$104,700	\$125,600
PELKEY FAMILY TRUST, STEPHEN T		316 NUTTING RD	53.75	\$135,000	\$402,400	\$537,400
PELKEY, ROBERT A	PELKEY REBECCA A	23 PARK VIEW LN	0.50	\$31,800	\$42,900	\$74,700
PELKEY, ROBIN A		40 PROSPECT ST	0.43	\$28,500	\$93,500	\$122,000
PELLETIER, BRUCE A	PELLETIER, CHERYL A	9 FORCIER WAY	0.25	\$22,000	\$72,200	\$94,200
PELLETIER, BRUCE A	PELLETIER, CHERYL A	521 NORTH ST	1.50	\$41,100	\$104,600	\$145,700
PELLETIER, BRUCE A	PELLETIER, CHERYL A	48 HOWARD HILL RD	0.90	\$39,200	\$103,900	\$143,100
PELLETIER, BRUCE A	PELLETIER, CHERYL A	105 PETERBOROUGH ST	1.44	\$61,000	\$234,900	\$295,900
PELLETIER, SCOTT B	PELLETIER ANGELA M	55 TYLER HILL RD	3.72	\$45,500	\$218,800	\$264,300
PELLETIER, ZACHARY	PELLETIER, RICHARD	29 ANDREWS DR	0.00	\$0	\$26,800	\$26,800
PENFIELD, GARY M		262 NUTTING RD	5.00	\$67,900	\$312,600	\$380,500
PENICK, JOSH D		168 INGALLS RD	103.20	\$45,400	\$95,000	\$140,400
PENNY, PHILIP L	PENNY, LISA M	90 GILSON RD	1.00	\$290,500	\$202,500	\$493,000
PENTO, DANIEL J	PENTO, SHERRY L	12 PROSPECT ST	0.42	\$29,000	\$141,000	\$170,000
PEOPLES UNITED BANK	NATION ASSOCIATION	62 PETERBOROUGH ST	1.03	\$60,200	\$342,900	\$403,100
PEPIN, JENNIFER	PEPIN, REGINALD EDWARD	1 MAPLE ST	0.39	\$25,000	\$154,100	\$179,100

Owner	Co-Owner	Location	Land Area in Acres	Total Assessed Land Value	Total Assessed Improvements	Total Assessed Parcel Value
PERAGALLO, DAVID L		116 SQUANTUM RD	0.43	\$29,400	\$97,200	\$126,600
PEREIRA, NICHOLAS F	PERERIA, MEGAN E G	16 LIBBY CT	0.37	\$27,000	\$123,100	\$150,100
PERKINS TRUSTEE, SCOTT C	PERKINS TRUSTEE, VICKI L	33 SARA DR	4.45	\$47,000	\$166,700	\$213,700
PERREAULT, ROGER	PERREAULT, DONNA	23 SIERRA DR	0.00	\$0	\$25,900	\$25,900
PERRY, EDWARD R		295 INGALLS RD	43.29	\$42,800	\$174,100	\$216,900
PETERSON TRUSTEE, ERIK		35 TURNPIKE RD	0.37	\$27,000	\$201,400	\$228,400
PETERSON, MARK	PETERSON, BEVERLY A	329 WOODBOUND RD	0.83	\$77,300	\$186,200	\$263,500
PETERSON, THOMAS E		17 BALDWIN RD	0.51	\$30,500	\$73,500	\$104,000
PETKOVICH, JOYCE	PETKOVICH, VLADIMIR K	20 BLACKBERRY LN	1.50	\$41,100	\$216,000	\$257,100
PETRY PATRICE A		87 HIGHLAND AVE	4.29	\$36,700	\$168,100	\$204,800
PETTY, DAVID W	PETTY, LENA L	25 CRESTVIEW DR	1.70	\$41,500	\$105,600	\$147,100
PFEIFFER TRUSTEE ET AL, SCOTT L	PFEIFFER, SCOTT & MEGHAN ESTEY LIV TRST	248 PROCTOR RD	2.02	\$42,100	\$263,700	\$305,800
PFEIFFER, GARY L	PFEIFFER, CONNIE W	199 DEAN FARM RD	5.03	\$48,000	\$198,300	\$246,300
PFEIL, AMY T		25 CHARLONNE ST #8	0.00	\$0	\$127,800	\$127,800
PHH MORTGAGE CORPORATION		17 BRADLEY CT	0.37	\$29,700	\$113,800	\$143,500
PHILLIPS, DAVID W	PHILLIPS, DIANE E	8 GROVE ST	0.32	\$25,000	\$136,400	\$161,400
PIBUS, HAROLD L		79 TOWN FARM RD	24.00	\$43,300	\$39,100	\$82,400
PIBUS, JOAN G		446 SQUANTUM RD	0.51	\$30,600	\$173,900	\$204,500
PICKFORD, JAMES C		12 LAWRENCE ST	0.48	\$31,200	\$59,900	\$91,100
PICKFORD, RENEE L		47-49 SQUANTUM RD	2.20	\$42,500	\$220,600	\$263,100
PICUCCI TRST, THOMAS & CHARLENE	PICUCCI TRUSTEE, CHARLENE R	141 CRESTVIEW DR	5.10	\$56,100	\$187,800	\$243,900
PICUCCI TRUSTEE, THOMAS A		CRESTVIEW DR	4.91	\$46,400	\$0	\$46,400
PIERCE, PATTI L		126 SQUANTUM RD	0.62	\$35,400	\$125,500	\$160,900
PIERCE, RODNEY J	PIERCE, PATRICIA P	29 DEAN FARM RD	4.50	\$47,100	\$241,000	\$288,100
PIERCE, STEPHEN J	PIERCE, B NOEL	384 MAIN ST	0.68	\$31,200	\$177,900	\$209,100
PIERSON JR TRUSTEE, HARRY G	PIERSON TRUSTEE, LOUISE M	72 FITCH RD	3.07	\$72,300	\$197,900	\$270,200
PILGRIM BAPTIST CHURCH		388 NORTH ST	5.06	\$46,100	\$389,500	\$435,600
PILLSBURY JR, ROLAND W	PILLSBURY, JULIE A	8 FELCH RD	0.34	\$25,800	\$95,300	\$121,100
PIMENTAL, MICHAEL P	PMENTAL, SYLVIA E	275 HADLEY RD	2.11	\$40,300	\$132,600	\$172,900
PINEAULT REV TRUST, ALICE		49 NORTH ST	0.23	\$21,500	\$154,200	\$175,700
PINEAULT, PETER J	PINEAULT, SUSANA A	35 SOUTH SHORE DR	1.40	\$40,900	\$147,100	\$188,000
PINNEY, HELEN		4 BRENDAN LN	0.96	\$39,700	\$123,000	\$162,700
PIPITONE TRUSTEE, JOSEPH D	PIPITONE TRUSTEE, NANCY B	16 LAKEWOOD DR	1.25	\$40,600	\$170,800	\$211,400
PISTEY, KEVIN R		532 NORTH ST	3.59	\$45,300	\$115,100	\$160,400
PITCH PERFECT LLC		177 RIVER ST	6.16	\$48,200	\$7,800	\$56,000
PLH, LLC		136 OLD SHARON RD	49.00	\$69,300	\$850,100	\$919,400
PLOUFFE, JAMES J	PLOUFFE, BONITA	17 BRENDAN LN	0.43	\$29,400	\$116,800	\$146,200
POEGEL, SIEGLINDE E		28 NELSON CIR	0.38	\$26,000	\$111,300	\$137,300
POIRIER, DONALD J		31 SCHOOL ST	0.07	\$13,000	\$113,000	\$126,000
POIRIER, THERESA M		8 ST JEAN ST	0.19	\$20,400	\$81,900	\$102,300
POKORNY, MARGARET S		24 PARSONS LN	14.16	\$43,900	\$347,700	\$391,600
POLIQUEIN, MARTHA D	POLIQUEIN BRUCE A	11 TURNPIKE RD	0.08	\$22,200	\$73,500	\$95,700
POMPONIO JR, FREDERICK		90 RIVER ST	0.16	\$24,800	\$24,500	\$49,300
POMPONIO, ALBERT J	POMPONIO, VERA M	43 STRATTON RD	0.17	\$19,000	\$134,500	\$153,500
POOLE, DOROTHY COATES	COATES REVOC TRUST, DOROTHY	21 CUTTER HILL RD	1.10	\$53,100	\$146,100	\$199,200
POOR, DAMONE		176 NUTTING RD	0.53	\$31,100	\$101,300	\$132,400

Owner	Co-Owner	Location	Land Area in Acres	Total Assessed Land Value	Total Assessed Improvements	Total Assessed Parcel Value
PORTER, CASSANDRA M		76 SQUANTUM RD	0.36	\$26,600	\$90,900	\$117,500
PORTER, DENISE M		56 LORD VIEW DR	2.00	\$46,300	\$189,000	\$235,300
POTTER JR, ROBERT W	POTTER, BETSY C	10 WHEELER ST	0.44	\$29,800	\$129,900	\$159,700
POTTER, DAVID R	POTTER, DENISE L	27 WOLFS WAY	9.43	\$51,500	\$231,800	\$283,300
POTTER, MAMIE S		40 COBURN WAY	0.00	\$0	\$135,200	\$135,200
POTTER, PATTI A		489 THORNDIKE POND RD	5.70	\$65,300	\$258,200	\$323,500
POWER REVOC TRUST, MELVIN AND LILLIAN		13 SKYLINE DR	1.01	\$40,100	\$115,200	\$155,300
POWER REVOC TRUST, MELVIN AND LILLIAN		SKYLINE DR	0.47	\$3,100	\$0	\$3,100
POWERS, KATHLEEN M		130 TOWN FARM RD	5.00	\$47,900	\$144,400	\$192,300
POWERS, MELINDA R		16 CHARLONNE ST	0.18	\$20,200	\$62,800	\$83,000
PPSG PROPERTIES LLC		79 HADLEY RD	0.76	\$47,600	\$153,300	\$200,900
PRANULIS, JASON R	TUPER, PAUL D	4 MEADOW LN	0.21	\$20,900	\$151,800	\$172,700
PRATT, KEITH	PRATT, ERICA	17 MEMORY LN	1.45	\$39,000	\$89,600	\$128,600
PRATT, LAURA		60 STRATTON RD	0.36	\$26,600	\$92,200	\$118,800
PRATT, MICHAEL J	PRATT, ANN-MARIE	302 NORTH ST	1.60	\$41,300	\$115,600	\$156,900
PRESNELL, MELANIE		124 FITZWILLIAM RD	3.59	\$49,300	\$136,700	\$186,000
PRESSMAN, ANDREW M	PRESSMAN, CHRISTINE M	329-331 SQUANTUM RD	12.90	\$42,000	\$102,300	\$144,300
PRESTON, EMILY		25 ANNETT RD	1.34	\$20,700	\$79,900	\$100,600
PRESTON, WILLIAM C	PRESTON, SHIRLEY A	25 CHARLONNE ST #5	0.00	\$0	\$119,000	\$119,000
PRICE, WENDY A	PRICE, JAMES W	12 HUNT RD	0.46	\$24,500	\$102,300	\$126,800
PROULX CO-TRUSTEE JEFFREY	PROULX CO-TRUSTEE, JOELS	67 NUTTING RD	7.51	\$52,700	\$122,000	\$174,700
PROULX TRUSTEE, JOEL	PROULX TRUSTEE, CATHY	508 NORTH ST	3.72	\$45,500	\$129,900	\$175,400
PROULX, JEFFREY		TOWN FARM RD	5.01	\$48,000	\$0	\$48,000
PROULX, JEFFREY	PROULX, PATRICIA A	11 PARKER RD	5.03	\$48,000	\$113,300	\$161,300
PRYOR JR, WALTER V	PRYOR, CAROL A	16 ROWLEY CIR	1.52	\$41,100	\$139,400	\$180,500
PSNH	DISTRIBUTION & TRANSMISSION	118 MAIN ST	4.36	\$10,700	\$9,383,000	\$9,393,700
PUTNAM, KARL L	PUTNAM, JOY I	770 NORTH ST	7.54	\$52,800	\$178,400	\$231,200
PUTNAM, ROBERT D	PUTNAM, ROSEMARY	110 SHERWOOD LN	3.33	\$145,300	\$221,000	\$366,300
PUTNAM, ROBERT D	PUTNAM, ROSEMARY W	112 SHERWOOD LN	1.95	\$42,000	\$190,900	\$232,900
QUEBEC FAMILY REV LIVING TRUST		427 NUTTING RD	0.62	\$32,000	\$82,100	\$114,100
QUERFURTH, CARL A	MCCAGG, DOROTHY B	8 TURNER RD	193.40	\$85,100	\$256,900	\$342,000
QUICK TRUSTEE, NANCY L	QUICK REV TRUST, NANCY L	314 FITZWILLIAM RD	5.00	\$47,900	\$196,300	\$244,200
QUICK, PETER G	CASTLE, MARGARET M	286 FITZWILLIAM RD	40.00	\$47,000	\$234,100	\$281,100
QUICK, PETER G	CASTLE, MARGARET M	OLD COUNTY RD	3.15	\$200	\$0	\$200
QUICK, PETER G	CASTLE, MARGARET M	FITZWILLIAM RD	87.00	\$6,200	\$900	\$7,100
QUINLAN TRUSTEE, FRANCIS X	QUINLAN TRUSTEE, VIRGINIA C	69 BRYANT RD	30.50	\$55,700	\$455,200	\$510,900
QUINN, AARON	HOTALING, ALYSON	53 NUTTING RD	1.00	\$40,100	\$101,300	\$141,400
QUINN, JAMES J		27 PINECREST RD	0.60	\$31,400	\$18,900	\$50,300
RABIDOU, KENNETH M	% JEFFREY HURD	320 WOODBOUND RD	1.36	\$40,500	\$5,200	\$45,700
RABIDOU, MARJORIE L	MCGREGOR-RADIN, AMY	WOODBOUND RD	11.57	\$200	\$0	\$200
RADIN, ROBERT F		214 GILSON RD	3.32	\$353,300	\$376,900	\$730,200
RAMEY REV TRUST, ELVIN R		NORTH ST	36.79	\$3,000	\$0	\$3,000
RAMEY TRUST, LISA S		88 PROSPECT ST	20.38	\$55,500	\$287,500	\$343,000
RAMEY TRUST, LISA S		PROSPECT ST	11.42	\$4,800	\$0	\$4,800
RANTA CO-TRUSTEE, REINO R	RANTA REV TRUST, REINO R & KAREN B	5 BRENDAN LN	0.52	\$32,400	\$142,800	\$175,200
RANTILLA, GEOFFREY P	LEVY, KATE HOWE	MOUNTAIN RD	1.66	\$4,100	\$0	\$4,100

Owner	Co-Owner	Location	Land Area in Acres	Total Assessed Land Value	Total Assessed Improvements	Total Assessed Parcel Value
RANTILLA, KATE H		944 MOUNTAIN RD	2.59	\$43,300	\$112,100	\$155,400
RARED JAFFREY LLC		14 PETERBOROUGH ST	4.64	\$67,400	\$897,700	\$965,100
RATTRAY, DAVID G	RATTRAY, ROBIN M	31 LAKEWOOD DR	1.12	\$40,300	\$97,200	\$137,500
RAWLS, FLORENCE		8 MAIN ST #3	0.00	\$0	\$123,100	\$123,100
RAY, NICHOLAS C	RAY, ALLYSON J	177 CRESTVIEW DR	2.49	\$43,100	\$134,200	\$177,300
RAYMOND TRUSTEE, WILLIAM B	RAYMOND TRUSTEE, MARTHA M	8 MAIN ST #6	0.00	\$0	\$185,600	\$185,600
RAYNO, LAWRENCE L		173 GILMORE POND RD	0.85	\$7,800	\$4,700	\$12,500
REAG BASS LLC		81 FITZGERALD DR	0.00	\$0	\$1,071,700	\$1,071,700
REAG LOAN-MOD SERVICES LLC		81 FITZGERALD DR	0.00	\$0	\$1,023,300	\$1,023,300
REARDON III, EUGENE T	REARDON KRUPIENSKI, KAREN	8 MAIN ST #13	0.00	\$0	\$188,000	\$188,000
REBELO, LUKE A		113 MICHIGAN RD	1.00	\$40,100	\$113,600	\$153,700
RECORD TRUSTEE, RAYMOND H		18 JAQUITH RD	1.56	\$41,200	\$118,400	\$159,600
RECORD, JAMES S		21 KEVIN LN	0.52	\$32,400	\$105,800	\$138,200
RECORD, LISA M		94 TOWN FARM RD	2.00	\$42,100	\$103,900	\$146,000
REDER TRUSTEE ET AL, STEPHEN G	REDER REV TRST, STEPHEN G & DIANE M	62 MONADNOCK VIEW DR	13.83	\$44,900	\$234,400	\$279,300
REDMOND TRUSTEES ET AL, MICHAEL D	REDMOND FAMILY REV TRUST	MAIN ST	4.15	\$1,700	\$0	\$1,700
REDMOND TRUSTEES ET AL, MICHAEL D	REDMOND FAMILY REV TRUST	24 MATCHPOINT	3.60	\$63,900	\$390,400	\$454,300
REDMOND TRUSTEES ET AL, MICHAEL D	REDMOND FAMILY REV TRUST	MAIN ST	10.50	\$1,100	\$0	\$1,100
REED REVOC TRUST, TINKA R		416 GILMORE POND RD	1.50	\$220,900	\$235,000	\$455,900
REED, ROSE M		103 MICHIGAN RD	1.00	\$40,100	\$91,300	\$131,400
REENSTIERNA, JAMES	REENSTIERNA DIANE L	122 SQUANTUM RD	0.46	\$29,100	\$102,200	\$131,300
REID, RONALD M	REID, CHRISTINE G	23 BRYANT RD	0.94	\$35,600	\$99,100	\$134,700
REIDER, STEPHEN E	REIDER, MAUREEN A	11 AMBOY CIR	1.00	\$40,100	\$105,600	\$145,700
REKAS, SCOTT D		63 MAIN ST	0.24	\$21,500	\$148,100	\$169,600
REMILLARD TRUSTEE, ADELE J	REMILLARD 2013 REV TRUST, ADELE	23 PROSPECT ST	0.50	\$31,800	\$140,000	\$171,800
REMOLD TRUSTEE ET AL, HEINRICH G	REMOLD 2001 REV TRUST, HEINRICH/EILEEN	GAP MOUNTAIN RD	17.00	\$600	\$0	\$600
REMOLD TRUSTEE, EILEEN		GAP MOUNTAIN RD	4.00	\$100	\$0	\$100
REMOLD TRUSTEE, HEINRICH G	REMOLD TRUSTEE, EILEEN	166 GAP MOUNTAIN RD	40.00	\$17,600	\$76,400	\$94,000
RENOIR RENOVATIONS LLC		13 TURNPIKE RD	0.61	\$35,300	\$197,000	\$232,300
RHODES, BARRY		98 CRESTVIEW DR	2.00	\$42,100	\$145,700	\$187,800
RICARD TRUST, PAULINE M		16-18 TURNPIKE RD	0.17	\$20,000	\$178,900	\$198,900
RICARD, CHRISTINA L		57 NUTTING RD	0.47	\$30,900	\$133,500	\$164,400
RICARD, DANIEL S	BENTZ-RICARD, BRENDA A	148 SHERWOOD LN	1.39	\$38,900	\$146,500	\$185,400
RICARD, DAVID		6 WHEELER ST	0.47	\$30,900	\$99,300	\$130,200
RICH, ASTRO M	RICH, SCOTT A	87 MICHIGAN RD	1.00	\$40,100	\$116,400	\$156,500
RICHARD, JAMES J	RICHARD, JULIE A	158 BRYANT RD	6.69	\$51,300	\$151,600	\$202,900
RICHARDS, ISABELLE M		10 GREAT RD	6.30	\$56,900	\$257,500	\$314,400
RICHARDS, JOHN T	RICHARDS, KATIE R	93 STRATTON RD	0.22	\$21,100	\$178,800	\$199,900
RICHARDSON TRUSTEE, MARILYN B		36 SPAULDING RD	63.30	\$51,500	\$160,500	\$212,000
RICHARDSON, MAUREEN F		122 SHERWOOD LN	1.40	\$40,900	\$114,100	\$155,000
RICKHEIT, GEORGE H		31 SQUANTUM RD	2.38	\$42,900	\$103,900	\$146,800
RIDDLE, CAROL		149 DEAN FARM RD	7.15	\$47,300	\$424,000	\$471,300
RIDDLE, CAROL		DEAN FARM RD	5.14	\$100	\$0	\$100
RIDDLE, CAROL		CRESTVIEW DR	2.72	\$100	\$0	\$100
RIDDLE, CAROL		CRESTVIEW DR	3.23	\$100	\$0	\$100
RIGOPOULOS, STEVEN A	RIGOPOULOS, LISA M	40 MICHIGAN RD	3.68	\$41,200	\$133,800	\$175,000

Owner	Co-Owner	Location	Land Area in Acres	Total Assessed Land Value	Total Assessed Improvements	Total Assessed Parcel Value
RIMA GILMORE LLC		GILMORE POND RD	6.60	\$42,800	\$2,200	\$45,000
RINGER, BRENDAN J	RINGER, COLLEEN	120 PROCTOR RD	3.96	\$59,200	\$135,700	\$194,900
RITCHIE, EDWARD A	RITCHIE, ANNA E	19 SHERWOOD LN	2.00	\$42,100	\$104,000	\$146,100
RITTENHOUSE, THOMAS L		38 DARCIIE DR	1.18	\$40,500	\$104,700	\$145,200
RIVARD TRUSTEE, DAVID P		54 NUTTING RD	0.39	\$27,800	\$87,700	\$115,500
RIVARD TRUSTEE, DAVID P		21 BLAKE ST	0.88	\$39,100	\$257,100	\$296,200
RIVARD, ARTHUR H	RIVARD, ROSE M	9 LEHTINEN RD	2.28	\$42,700	\$98,300	\$141,000
RIVARD, MARGARET P		83 NUTTING RD	2.00	\$42,100	\$106,100	\$148,200
RIVER ST MARKET LLC		60 RIVER ST	0.09	\$4,700	\$0	\$4,700
RIVER ST MARKET LLC		62 RIVER ST	1.00	\$80,200	\$566,400	\$646,600
RIVERMILL AT BASCOM FALLS CONDOMINIUMS		8 MAIN ST	2.25	\$0	\$0	\$0
RIVET, COREEN G	RIVET, DENNIS J	13 BRADLEY CT	0.30	\$26,600	\$146,000	\$172,600
RIZZITANO ET AL, VICTOR J	RIZZITANO, MARSHA A	94 RIVER ST	0.25	\$22,100	\$113,100	\$135,200
ROACH, JANET HRONES		53 TROTTHING PARK RD	0.41	\$14,300	\$20,300	\$34,600
ROBBINS, JOHN C		368 GREAT RD	2.06	\$42,200	\$106,800	\$149,000
ROBBINS, KATHRYN J		68 PERRY RD	0.67	\$40,600	\$175,300	\$215,900
ROBERTS FAMILY TRUST	ROBERTS, BRYAN	460 FITZWILLIAM RD	15.31	\$68,000	\$804,000	\$872,000
ROBERTS FAMILY TRUST	ROBERTS TRUSTEE, BRYAN	BRIGHAM RD REAR	177.40	\$5,600	\$0	\$5,600
ROBERTS, BRYAN E	ROBERTS, ADRIENNE D	BRIGHAM RD REAR	85.00	\$5,300	\$0	\$5,300
ROBERTS, DEBORAH T	ROBERTS, RICHARD B	476 FITZWILLIAM RD	4.16	\$46,400	\$186,600	\$233,000
ROBERTS, DEBORAH T		FITZWILLIAM RD	216.00	\$21,800	\$0	\$21,800
ROBERTS, DEBORAH T		FITZWILLIAM RD	122.68	\$7,200	\$0	\$7,200
ROBERTS, JUDITH L		INGALLS RD	0.70	\$1,900	\$0	\$1,900
ROBERTS, JUDITH L		190 INGALLS RD	5.00	\$47,900	\$109,400	\$157,300
ROBERTS, RICHARD B	ROBERTS, DEBORAH T	FITZWILLIAM RD (REAR)	9.00	\$200	\$0	\$200
ROBERTS, STEVEN A	ROBERTS HOLLY B	10 PIPER LN	0.99	\$40,000	\$84,600	\$124,600
ROBICHAUD, PAUL A	ROBICHAUD, CAROLYN P	63 DEAN FARM RD	12.01	\$37,700	\$112,700	\$150,400
ROBINSON REV TRUST, PETER A	ROBINSON REV TRUST, AMILBIA ROBINSON	29 RIVER ST	0.93	\$39,500	\$153,700	\$193,200
ROBINSON REV TST, GERMAINE E	% GERMAINE E ROBINSON	23-25 OAK ST	0.45	\$30,200	\$67,000	\$97,200
ROBINSON TRUSTEE, PAUL C	ROBINSON REV TRUST 2016, PAUL C	52 WEBSTER ST	0.10	\$17,600	\$52,400	\$70,000
ROBINSON, BRIAN		26 AETNA ST	0.70	\$37,600	\$95,900	\$133,500
ROBINSON, JOHN G		104 SCENIC DR	0.00	\$0	\$17,600	\$17,600
ROBINSON, LLOYD C	ROBINSON, KATHLEEN M	370 MAIN ST	1.35	\$30,900	\$153,100	\$184,000
ROCHFORD, MARY L		59 DELTA DR	0.00	\$0	\$37,500	\$37,500
ROCK SR, ROBERT A	ROCK, MARY ELLEN DAVIES	25 CHARLONNE ST #4	0.00	\$0	\$120,900	\$120,900
ROCKHILL, ADAM M	ROCKHILL, SAMANTHA E	29 STRATTON RD	0.26	\$22,400	\$109,100	\$131,500
ROGERS, BEJNAMIN B	EDES, KATHERINE M	112 SQUANTUM RD	0.34	\$25,800	\$104,500	\$130,300
ROGERS, JEFFREY A	ROGERS, JENNIFER A	104 SQUANTUM RD	0.53	\$32,700	\$134,900	\$167,600
ROGSTAD, RONALD H		GILMORE POND RD	6.26	\$200	\$0	\$200
ROGSTAD, RONALD H		GILMORE POND RD	3.96	\$100	\$0	\$100
ROGSTAD, RONALD H		439 GILMORE POND RD	6.32	\$40,600	\$291,800	\$332,400
ROHDE REVOC TRUST, BRIAN E		ANNETT RD	3.80	\$400	\$0	\$400
ROLLINS, SHAWN	ROLLINS, KELLY	10 JUNIPER ST	0.35	\$26,200	\$94,000	\$120,200
ROMAN CATHOLIC BISHOP	% ST PATRICKS CHURCH	SAWTELLE RD (REAR)	3.50	\$2,300	\$0	\$2,300
ROMAN, KENNETH M	ROMAN, DIANE P	608 DUBLIN RD	2.19	\$307,800	\$94,400	\$402,200
ROSE, JOYCE A	ROSE JR, WILLIAM	39 RIDGECREST RD	1.50	\$79,900	\$79,800	\$159,700

Owner	Co-Owner	Location	Land Area in Acres	Total Assessed Land Value	Total Assessed Improvements	Total Assessed Parcel Value
ROSE, TIMOTHY A	ROSE, TANIA M	58 PROSPECT ST	2.34	\$34,400	\$84,800	\$119,200
ROSENBERG, JOSEPH M	ROSENBERG, EMILY G	98 OVERVIEW DR	6.00	\$51,900	\$236,500	\$288,400
ROSEBUSCH, CHARLES		159 CRESTVIEW DR	3.30	\$44,700	\$144,400	\$189,100
ROTHERMEL, THOMAS E	ROTHERMEL, TERRA R	23 RED GATE RD	3.27	\$44,600	\$183,300	\$227,900
ROTHNIE JR TRUSTEE ET AL, JAMES BELL	% ROTHNIE TRUST	142 DUBLIN RD	83.47	\$59,800	\$498,300	\$558,100
ROUSSEAU, MICHAEL E	ROUSSEAU, DIANE E	124 MAIN ST	0.53	\$29,500	\$113,400	\$142,900
ROWE JOINT DECLARATION OF TRUST	ROWE, PATRICIA S & LYNN A	254 GREAT RD	12.00	\$34,800	\$111,800	\$146,600
ROWLAND, ERIKA K		21 PINECREST RD	0.34	\$25,800	\$81,700	\$107,500
ROWLANDS TRUST, GERTRUDE W	%AL PHILIP RUNYON	280 GILSON RD	7.50	\$359,800	\$161,300	\$521,100
ROY TRUST, MARY WILD		393 MAIN ST	5.80	\$41,100	\$279,900	\$321,000
ROY TRUST, ROBERT & ADRIENNE		45 HIGHLAND AVE	0.89	\$35,200	\$115,900	\$151,100
ROY, ANTOINE E		322 SQUANTUM RD	1.71	\$41,500	\$69,100	\$110,600
ROY, PHYLLIS E		PROCTOR RD	13.00	\$300	\$0	\$300
ROY, PHYLLIS E		20 PROCTOR RD	62.91	\$45,400	\$191,800	\$237,200
ROY, STEVEN M	ROY, TINA M	17 SUMMIT DR	0.00	\$0	\$16,500	\$16,500
ROYCE TRUSTEE KENT M AND BETTY J	ROYCE IRREV TRUST, KENT M AND BETTY J	154 GREAT RD	1.30	\$34,700	\$130,500	\$165,200
ROYCE TRUSTEE, ANN L	ROYCE REV TRUST 2004, ANN L	296 MOUNTAIN RD	27.00	\$45,100	\$161,400	\$206,500
ROYCE TRUSTEE, ANN L	ROYCE REV TRUST OF 2004, ANN L	MOUNTAIN RD	1.90	\$100	\$0	\$100
ROYCE TRUSTEE, ANN L	ROYCE REV TRUST OF 2004, ANN L	MOUNTAIN RD	6.00	\$200	\$0	\$200
ROYCE TRUSTEE, ANN L	ROYCE REV TRUST OF 2004, ANN L	FITZWILLIAM RD	12.86	\$200	\$0	\$200
ROYCE TRUSTEE, ANN L	ROYCE REV TRUST OF 2004, ANN L	OLD KEENE RD (REAR)	52.00	\$3,500	\$15,600	\$19,100
ROYCE TRUSTEE, JUDITH M	ROYCE REV TRUST, JUDITH M	303 GILMORE POND RD	114.00	\$47,400	\$268,700	\$316,100
ROYCE TRUSTEE, KENT M AND BETTY J	ROYCE IRREV TRUST, KENT M AND BETTY J	GREAT RD	13.79	\$2,400	\$0	\$2,400
ROYCE, PAMELA JEAN		153 GREAT RD	0.50	\$30,200	\$118,100	\$148,300
ROYCE, PAMELA JEAN		GREAT RD	1.25	\$4,500	\$0	\$4,500
ROYEA, BRADLEY A		11 COLTON DR	0.00	\$0	\$151,300	\$151,300
RUFFLE, MARIE R		MAIN ST	28.00	\$1,100	\$0	\$1,100
RUSSELL, PETER R		4 GILSON RD	60.10	\$48,700	\$483,100	\$531,800
RUSSELL, PETER R		THORNDIKE POND RD	21.90	\$1,300	\$0	\$1,300
RUTKA, ROBERT	RUTKA, PATRICIA A	55 GILMORE POND RD	0.33	\$25,400	\$122,300	\$147,700
RYLL, DANA J	RYLL, REBECCA L	63 STRATTON RD	0.55	\$30,000	\$98,500	\$128,500
RYLL, DANA J	RYLL, REBECCA L	72-74 RIVER ST	0.34	\$25,000	\$124,900	\$149,900
SAGE, ANDREW J	SAGE, CATHERINE E	8 ERIN LN	2.34	\$42,800	\$241,400	\$284,200
SAGGERER, ERIK S		7 PINE ST	0.46	\$30,600	\$79,600	\$110,200
SAMPIERI, JOHN J.	SAMPIERI, PAUL D.	92 STRATTON RD	1.40	\$40,900	\$68,200	\$109,100
SAN SOUCIE, ELAINE M		8 MAIN ST #12	0.00	\$0	\$199,000	\$199,000
SAN SOUCIE, ELAINE M		32 PINECREST RD	3.80	\$122,500	\$8,800	\$131,300
SAN SOUCIE, ELAINE M		14 STRATTON RD	0.14	\$19,400	\$118,600	\$138,000
SAN SOUCIE, ELAINE M		4&6 FORCIER WAY	1.35	\$40,800	\$169,400	\$210,200
SAN SOUCIE, ELAINE M		8 MICHIGAN RD	0.79	\$38,300	\$32,600	\$70,900
SAN SOUCIE, ELAINE M		14 PINE ST	0.23	\$21,200	\$145,900	\$167,100
SANDS TRUSTEE, NORMA J		13 COLTON DR	0.00	\$0	\$143,900	\$143,900
SANGERMANO SR, ANTONIO	SANGERMANO, AVRIL V	233 RIVER ST	12.80	\$93,700	\$182,100	\$275,800
SANGERMANO, ANTONIO		7 HIGHLAND AVE	0.43	\$29,400	\$148,700	\$178,100
SANGERMANO, ANTONIO		RIVER ST	5.30	\$4,700	\$50,200	\$54,900
SANGERMANO, RENEE M		14 NUTTING RD	0.32	\$25,100	\$103,600	\$128,700

Owner	Co-Owner	Location	Land Area in Acres	Total Assessed Land Value	Total Assessed Improvements	Total Assessed Parcel Value
SAN-KEN HOMES INC		22 CAREY RD	0.56	\$36,900	\$0	\$36,900
SAN-KEN HOMES INC		70 HOWARD HILL RD	0.98	\$39,900	\$99,000	\$138,900
SANTANGELO JR, ROBERT V	SANTANGELO, COLONY E	FITZWILLIAM RD	5.40	\$500	\$0	\$500
SANTANGELO, ROBERT V	COLONY ELLIOTT SANTANGELO	552 FITZWILLIAM RD	9.40	\$40,700	\$179,800	\$220,500
SANTANGELO, ROBERT V	COLONY E SANTANGELO	FITZWILLIAM RD	15.40	\$500	\$0	\$500
SANTANGELO, ROBERT V	SANTANGELO, COLONY E	FITZWILLIAM RD	3.80	\$100	\$0	\$100
SANTORO, BERNARD J	SANTORO, SHIRLEY C	671 GILMORE POND RD	8.75	\$44,100	\$111,200	\$155,300
SARGENT TRUSTEE, DAVID L	SARGENT TRUSTEE, TERESA T	PROCTOR RD	3.00	\$36,100	\$0	\$36,100
SARGENT TRUSTEE, DAVID L	SARGENT TRUSTEE, TERESA T	220 PROCTOR RD	2.18	\$42,500	\$192,000	\$234,500
SAS REALTY CO		46 PETERBOROUGH ST	0.35	\$39,300	\$122,900	\$162,200
SAUCIER, MATTHEW		61 TYLER HILL RD	3.00	\$44,100	\$106,900	\$151,000
SAWTELLE TRUST, DONALD		99 SAWTELLE RD	2.90	\$43,900	\$187,900	\$231,800
SAWYER REV TRUST, JANE L	SAWTELLE TRUST, PATRICIA	47 DELTA DR	0.00	\$0	\$14,200	\$14,200
SAWYER, ALFRED P		19 MOORE PIKE	0.65	\$36,300	\$139,000	\$175,300
SAWYER, HARVEY N		204 TURNPIKE RD	2.50	\$39,100	\$96,100	\$135,200
SAWYER, HARVEY N		190 TURNPIKE RD	1.60	\$35,300	\$86,300	\$121,600
SAWYER, JONATHAN R		15 CHILDREN'S WAY	0.00	\$0	\$11,000	\$11,000
SAWYER, KENT S	SAWYER, MICHELLE L	272 TURNPIKE RD	12.84	\$42,000	\$176,400	\$218,400
SAWYER, LEE A	SAWYER, HEATHER L	391 TURNING RD	4.26	\$45,400	\$174,600	\$220,000
SAWYER, RICHARD P	SAWYER, JUDITH	365 TURNPIKE RD	216.00	\$333,500	\$274,700	\$608,200
SAWYER, RICHARD P	SAWYER, ANN F	TURNPIKE RD	2.00	\$100	\$0	\$100
SAWYER, RICHARD P		12-18 WITT HILL RD	43.00	\$32,500	\$28,700	\$61,200
SAWYER, RICHARD P	SAWYER, ANN	OLD SHARON RD	8.00	\$1,000	\$0	\$1,000
SAWYER, RICHARD P		OLD SHARON RD	66.00	\$7,700	\$0	\$7,700
SAWYER, RICHARD P		WITT HILL RD	13.00	\$1,700	\$0	\$1,700
SAWYER, RICHARD P		TURNPIKE RD	67.00	\$5,100	\$0	\$5,100
SAWYER, RICHARD P		WITT HILL RD	12.00	\$1,800	\$0	\$1,800
SCANLAN, KEVIN P		10 TURNPIKE RD	0.19	\$30,700	\$197,900	\$228,600
SCANLON, MAUREEN A		348 DUBLIN RD	3.22	\$44,500	\$153,100	\$197,600
SCANNELL TRUSTEE, JOSEPH	% CATHERINE S MORRISSETTE	67 TROTTING PARK RD	0.75	\$76,000	\$85,700	\$161,700
SCHAUMANN, ROBERT C	SCHAUMANN, DIANE	43 FITCH RD	3.25	\$144,600	\$298,100	\$442,700
SCHENCK, ROBERT A	SCHENCK, SUSAN A	63 MONADNOCK VIEW DR	1.05	\$40,200	\$205,300	\$245,500
SCHIELE, THOMAS F	SCHIELE, CATHERINE M	21 THORNDIKE POND RD	0.57	\$33,900	\$280,800	\$314,700
SCHLICHER, JILL B	BECKER, PAUL & ELIZABETH	89 GILSON RD	3.40	\$44,900	\$86,000	\$130,900
SCHLICHER, JILL B	BECKER, PAUL & ELIZABETH	GILSON RD	0.19	\$74,100	\$0	\$74,100
SCHLIM, MONIKA J		19 SARA DR	2.21	\$42,500	\$111,000	\$153,500
SCHMALTZ, EUNICE D		166 SQUANTUM RD	1.01	\$63,700	\$10,400	\$74,100
SCHMALTZ, EUNICE D		158 SQUANTUM RD	1.01	\$29,400	\$27,400	\$56,800
SCHMALTZ, EUNICE D		166 SQUANTUM RD	18.60	\$63,700	\$43,500	\$107,200
SCHMALTZ, EUNICE D		MICHIGAN RD	15.00	\$400	\$0	\$400
SCHMALTZ, EUNICE D		105 HOWARD HILL RD	25.00	\$44,000	\$95,200	\$139,200
SCHMALTZ, EUNICE D		MICHIGAN RD	1.50	\$100	\$0	\$100
SCHMALTZ, HENRY J		PARKER RD	22.00	\$1,200	\$0	\$1,200
SCHMALTZ, HENRY J		MICHIGAN RD	10.40	\$600	\$0	\$600
SCHMOOCK, JODY ANN	COOPER, ROBERT & HEIKE	21 JENNIFER LN	1.50	\$41,100	\$120,900	\$162,000
SCHNOOR, WILLIAM J	SCHNOOR, ROBERTA K	31 POINT RD	2.30	\$367,600	\$254,200	\$621,800

Owner	Co-Owner	Location	Land Area in Acres	Total Assessed Land Value	Total Assessed Improvements	Total Assessed Parcel Value
SCHOFIELD TRUSTEE, WILLIAM K		27 DUBLIN RD	5.19	\$64,300	\$412,000	\$476,300
SCHOLL TRUSTEES, PATRICIA & ANTHONY	SCHOLL REV TRUST, ANTHONY & PATRICIA	THORNDIKE POND RD	1.00	\$32,100	\$0	\$32,100
SCHOOL TRUSTEES, PATRICIA & ANTHONY	SCHOLL REV TRUST, ANTHONY & PATRICIA	357 THORNDIKE POND RD	0.49	\$228,600	\$172,000	\$400,600
SCHRAMM, MARTIN		16 STRATTON RD	0.09	\$15,000	\$13,000	\$28,000
SCHUG, STEVEN P	SCHUG, MAUREEN P	337 WOODBOUND RD	0.36	\$53,200	\$163,500	\$216,700
SCHULTE FAMILY LTD PRTRNSHIP	% NANCY CORNELIUS	309 THORNDIKE POND RD	0.34	\$205,500	\$114,100	\$319,600
SCHUTTLER, CHARLOTTE		18 COLTON DR	0.00	\$0	\$135,800	\$135,800
SCHWARTZ, ANDREW G	SCHWARTZ, RACHEL S	BRYANT RD	5.12	\$500	\$0	\$500
SCHWARTZ, ANDREW G	SCHWARTZ, RACHEL S	39 WOODBURY HILL RD	37.09	\$45,600	\$55,200	\$100,800
SCM ASSOCIATES, INC		MOUNTAIN RD	5.15	\$100	\$0	\$100
SCM ASSOCIATES, INC		MOUNTAIN RD	5.40	\$100	\$0	\$100
SCORZELLI, ROBERT J	SCORZELLI, ANN M	162 PROCTOR RD	2.00	\$42,100	\$155,400	\$197,500
SCOTT ET AL, MICHAEL B	SCOTT, GINA M	24 DAVIDSON RD	0.50	\$31,800	\$121,000	\$152,800
SEARS TRUSTEE, DIANE L	SEARS REV TRUST, DIANE L	122 CRESTVIEW DR	2.01	\$42,100	\$272,800	\$314,900
SEARS TRUSTEE, DIANE L	SEARS REV TRUST, DIANE L	384 GILMORE POND RD	4.00	\$135,200	\$318,000	\$453,200
SEBASTIAN, KIRK D	MAACK, COLLEEN D	25 RIVER ST	0.26	\$22,500	\$73,600	\$96,100
SECOVICH, JEAN A		173 SCENIC DR	0.00	\$0	\$27,400	\$27,400
SECRETARY OF HOUSING & URBAN DEV	C/O INFORMATION SYS & NETWORKS CORP	4 LINDEN ST	0.14	\$19,400	\$72,400	\$91,800
SEGALINI, CESARE J		12 RIDGECREST RD	0.77	\$84,000	\$114,000	\$198,000
SEIDMAN, CHARLENE M		344 RIVER ST	3.00	\$42,100	\$82,300	\$124,400
SEIFER, MARIA		99 LACY RD	1.74	\$41,600	\$168,100	\$209,700
SELBY, KATY M	MARKIS, JUSTIN S	35 RED GATE RD	3.00	\$44,100	\$155,400	\$199,500
SELMER, STEPHEN K	SELMER, ANGELA G	20 LAWRENCE ST	0.49	\$31,500	\$101,900	\$133,400
SEMPLE, ERIC A	SEMPLE, LAURA A	180 SQUANTUM RD	1.38	\$81,700	\$224,900	\$306,600
SENECAL, CHRISTOPHER L	SENECAL, MELISSA A	3 PARENT ST	0.08	\$14,800	\$75,000	\$89,800
SEPPALA, JARED		13 AMBOY CIR	1.00	\$38,100	\$87,100	\$125,200
SEPPALA, LISA A		14 JENNIFER LN	0.59	\$34,500	\$121,400	\$155,900
SEPPALA, MELISSA K	SEPPALA JR, TIMOTHY J	2 DUVAL COOP MH PARK	0.00	\$0	\$65,900	\$65,900
SHACKETT, MARK W		362 GREAT RD	7.51	\$52,700	\$134,800	\$187,500
SHAMPINE, JAMES C	SHAMPINE, DEBRA J	107 STRATTON RD	0.61	\$35,100	\$136,400	\$171,500
SHAMY TRUSTEE, POLLY H	SHAMY REV TRUST, JOSEPH D & POLLY H	8 MAIN ST #10	0.00	\$0	\$174,200	\$174,200
SHARKEY, DENNIS T		RED GATE RD	4.50	\$20,500	\$0	\$20,500
SHATTUCK JR TRUSTEE, DANIEL CUTTER	SHATTUCK TRUSTEE, TRAVIS ALLEN	474 GREAT RD	86.00	\$54,200	\$319,600	\$373,800
SHATTUCK JR TRUSTEE, DANIEL CUTTER	SHATTUCK TRUSTEE, TRAVIS ALLEN	GREAT RD	40.00	\$5,800	\$0	\$5,800
SHAW, DAVID A	SHAW, DORIS G	197 CRESTVIEW DR	3.23	\$52,600	\$139,500	\$192,100
SHAW, DAVID A	SHAW, DORIS G	CRESTVIEW DR	4.05	\$43,200	\$0	\$43,200
SHAW, GLEN W	SHAW, ANN T	24 TYLER HILL RD	3.33	\$44,800	\$239,700	\$284,500
SHAY, DENNIS	SHAY, JOANNE	103 LORD VIEW DR	6.86	\$54,600	\$205,600	\$260,200
SHAY, JENNIFER L		190 NUTTING RD	1.01	\$40,100	\$152,100	\$192,200
SHEA TRUSTEE, ELIZABETH B	SHEA TRUSTEE, EDWARD J	366 GILMORE POND RD	4.31	\$210,100	\$250,800	\$460,900
SHEA TRUSTEE, KENDRA L	% KENDRA L SHEA REV TRUST OF 2015	RED GATE RD	29.00	\$1,300	\$0	\$1,300
SHEA TRUSTEE, KENDRA L	% KENDRA L SHEA REV TRUST OF 2015	255 GREAT RD	5.06	\$42,900	\$266,700	\$309,600
SHEA TRUSTEE, KENDRA L	% KENDRA L SHEA REV TRUST OF 2015	RED GATE RD	152.00	\$7,900	\$0	\$7,900
SHEA TRUSTEE, MICHAEL J	SHEA TRUSTEE, KENDRA J	254 INGALLS RD	5.55	\$300	\$0	\$300
SHEA TRUSTEE, MICHAEL J	SHEA TRUSTEE, KENDRA J	INGALLS RD	5.02	\$300	\$0	\$300
SHEA TRUSTEE, MICHAEL J	SHEA TRUSTEE, KENDRA J	INGALLS RD	5.59	\$400	\$0	\$400



Owner	Co-Owner	Location	Land Area in Acres	Total Assessed Land Value	Total Assessed Improvements	Total Assessed Parcel Value
SHEA TRUSTEE, MICHAEL J	SHEA TRUSTEE, KENDRA J	INGALLS RD	5.06	\$400	\$0	\$400
SHEA TRUSTEE, MICHAEL J	SHEA TRUSTEE, KENDRA J	RED GATE RD	11.59	\$800	\$0	\$800
SHEA TRUSTEE, MICHAEL J	SHEA TRUSTEE, KENDRA J	260 INGALLS RD	6.76	\$500	\$0	\$500
SHEA TRUSTEE, MICHAEL J	SHEA TRUSTEE, KENDRA J	INGALLS RD	9.46	\$600	\$0	\$600
SHEA TRUSTEE, MICHAEL J	SHEA TRUSTEE, KENDRA J	RED GATE RD	5.72	\$400	\$0	\$400
SHEA, DEREK		INGALLS RD	6.12	\$400	\$0	\$400
SHEA, MATTHEW H		8 CARRIAGE HILL DR	0.49	\$31,500	\$85,700	\$117,200
SHEA, MATTHEW H		212 INGALLS RD	68.19	\$59,900	\$300,600	\$360,500
SHEA, MATTHEW J		4 BURRINGTON ST	1.06	\$40,200	\$149,100	\$189,300
SHEA, MATTHEW J		HADLEY RD	5.84	\$400	\$0	\$400
SHEA, MATTHEW J		420 PETERBOROUGH ST	5.83	\$400	\$0	\$400
SHEA, THOMAS	SHEA, ALLISON L	43 CHARLONNE ST	0.44	\$29,800	\$109,400	\$139,200
SHEEHY, MICHAEL K	SHEEHY, DIANE M	14 PIPER LN	0.68	\$37,200	\$117,400	\$154,600
SHELDON, DENISE M		10 BROOK ST	0.21	\$20,900	\$76,100	\$97,000
SHELLEY, KRISTOPHER D	SHELLEY, LAURA B	47 PROSPECT ST	0.40	\$28,200	\$111,200	\$139,400
SHEMET TRUSTEE, MARK		255 TURNPIKE RD	1.64	\$41,400	\$194,700	\$236,100
SHERLOCK SR, PATRICK S	JOSLIN, TERRY	12 CHRISTIAN CT	0.10	\$18,500	\$49,900	\$68,400
SHERMAN, ROBERT F	CRESCI, PAMELA O	62 OLD COUNTY RD	15.10	\$53,600	\$184,300	\$237,900
SHERWIN, DARCIE	SHERWIN, PETER	3 MEMORY LN	1.27	\$40,600	\$39,400	\$80,000
SHERWOOD SECTION II	% MARGERY CLARK-KEVAN	SHERWOOD LN	20.36	\$44,300	\$0	\$44,300
SHETRAWSKI, L JAMES	SHETRAWSKI, NANCY	10 HAMILTON CT	3.01	\$54,100	\$264,100	\$318,200
SHIH, WILLY C	SHIH, JULIE M	INGALLS RD	36.31	\$44,900	\$0	\$44,900
SHIH, WILLY C	SHIH, JULIE M	111 INGALLS RD	28.78	\$51,400	\$371,600	\$423,000
SHIREY, NATHAN E	SHIREY, JANET	18 CARRIAGE HILL DR	0.81	\$38,500	\$93,300	\$131,800
SHOLL TRUST, CALVIN K		SANDERS RD	56.00	\$3,800	\$0	\$3,800
SHORT TRUSTEE, LEONARD V	BRIDE'S FARM TRUST	90 DUBLIN RD	21.04	\$55,700	\$260,700	\$316,400
SHORT, STEFANIE LYNN	LAUNH, DARITH HENRY	15 SKYLINE DR	1.20	\$40,500	\$120,900	\$161,400
SHOTTON, KITTRIDGE A	ROYCE-SHOTTON, ELIZABETH J	102 MAIN ST	0.31	\$23,300	\$73,400	\$96,700
SHULTS, ROSS		65 MONADNOCK VIEW DR	1.04	\$44,200	\$156,000	\$200,200
SIECZKOWSKI, ANDREW M	SIECZKOWSKI, DEBORAH L	13 PARENT ST	0.25	\$22,100	\$147,000	\$169,100
SIKKILA, JARRETT L	SIKKILA, COURTNEY A	9 KEVIN LN	0.52	\$32,400	\$128,500	\$160,900
SILBERT TRUSTEE, PATRICIA A		56 MCCOY RD	2.45	\$43,000	\$144,100	\$187,100
SILBERT TRUSTEE, PATRICIA A		GILSON RD	0.09	\$57,700	\$0	\$57,700
SILVER RANCH AIRPARK INC		HANGER #9	0.00	\$0	\$80,100	\$80,100
SILVER RANCH AIRPARK INC		5 AIRPARK	0.00	\$0	\$102,200	\$102,200
SILVER RANCH AIRPARK INC		HANGER #4	0.00	\$0	\$122,400	\$122,400
SILVER RANCH AIRPARK INC		AIRPORT	4.13	\$14,300	\$1,500	\$15,800
SILVER RANCH INC		181-183 TURNPIKE RD	148.00	\$64,600	\$308,200	\$372,800
SILVER RANCH INC		184 TURNPIKE RD	175.00	\$48,500	\$141,000	\$189,500
SILVER RANCH INC		DARCIE DR	1.71	\$100	\$0	\$100
SILVER RANCH INC		197 TURNPIKE RD	0.65	\$36,300	\$89,400	\$125,700
SILVER RANCH INC		BLAKE ST	0.05	\$900	\$0	\$900
SIMARD, ALENA D	ROBICHAUD, DONALD J	84 SQUANTUM RD	0.55	\$33,300	\$84,300	\$117,600
SIMBERG TRUSTEE, RICHARD	SIMBERG TRUSTEE, LEORA A	2 MONADNOCK VIEW DR	26.37	\$56,000	\$163,100	\$219,100
SIMMONS, BRIAN WESLEY	SIMMONS, GAIL ANN	234 FITZWILLIAM RD	72.00	\$60,600	\$193,100	\$253,700
SIMMONS, KEVIN R	SIMMONS, CHERYL L	52 MICHIGAN RD	3.84	\$45,800	\$109,800	\$155,600

Owner	Co-Owner	Location	Land Area in Acres	Total Assessed Land Value	Total Assessed Improvements	Total Assessed Parcel Value
SIMPSON, CHARLES T	SIMPSON, JANE E	4-6 PINE ST	0.17	\$20,000	\$102,700	\$122,700
SIROIS, MARK J		42 HILLCREST RD	0.51	\$32,100	\$140,400	\$172,500
SIROIS, MICHAEL P		7 TYLER HILL RD	3.00	\$44,100	\$108,900	\$153,000
SISK TRUSTEE, RODNEY K	SISK TRUSTEE, MICHELLE A'	5 PROSPECT ST	0.27	\$22,900	\$102,600	\$125,500
SISOMBATH, RICHIE	SISOMBATH, PHOUKHAM	234 LACY RD	0.25	\$21,000	\$125,600	\$146,600
SITES, RYAN J	SITES, DONNA J	466 SQUANTUM RD	4.86	\$46,700	\$142,000	\$188,700
SKOG, WILLIAM L	ROGERS, JUDITH C	246 SQUANTUM RD	1.00	\$39,700	\$119,800	\$159,500
SLEYZAK, STEVEN M	SLIVIAK, BRITNEY R	20 FORGOTTEN LN	0.69	\$33,800	\$55,300	\$89,100
SLIVIAK, MICHAEL	SLIVIAK, LISA M	107 FITZWILLIAM RD	0.00	\$0	\$30,300	\$30,300
SLIVIAK, WALTER C	SMITH TRUSTEE, ELIZABETH A	77 PARKER RD	11.17	\$40,600	\$111,200	\$151,800
SMITH TRUSTEE, ELIZABETH A	SMITH TRUSTEE, ELIZABETH A	170 GREAT RD	8.00	\$57,700	\$301,600	\$359,300
SMITH TRUSTEE, TARL C	SMITH TRUSTEE, CHERYL N	763 GILMORE POND RD	17.65	\$46,500	\$183,200	\$229,700
SMITH, BRADFORD P		88 FITCH RD	0.87	\$54,600	\$173,200	\$227,800
SMITH, CHRISTOPHER L	HART-SMITH, MARGARET E	108 SAWTELLE RD	3.11	\$53,200	\$233,500	\$286,700
SMITH, DANIEL P	SMITH, DONNA L	9 WEBSTER ST	4.00	\$44,100	\$233,300	\$277,400
SMITH, DANIEL P	SMITH, DONNA L	20 COBURN WAY	0.50	\$31,800	\$68,400	\$100,200
SMITH, FRANKLIN H	SMITH, LUANN M	71 SHAKER FARM RD SOUTH	0.00	\$0	\$169,200	\$169,200
SMITH, JOHN F	HEAFY, MARY	51 HOWARD HILL RD	103.99	\$54,000	\$153,800	\$207,800
SMITH, KATHLEEN A		36 SQUANTUM RD	0.44	\$29,800	\$104,300	\$134,100
SMITH, KIM		21 CROSS ST	0.91	\$39,300	\$80,600	\$119,900
SMITH, RONALD	SMITH, KELLEY A	18 PETERBOROUGH ST	0.16	\$19,800	\$121,100	\$140,900
SMITH, TABITHA		97 PEABODY HILL RD	0.00	\$0	\$64,500	\$64,500
SMITH, THOMAS R	SMITH, MARGARET AYRES	10 PINE ST	3.50	\$45,100	\$67,400	\$112,500
SNITKO, WALTER J		32 SOUTH SHORE DR	0.14	\$19,400	\$83,400	\$102,800
SNOW, ARTHUR W	SNOW, RENEE L	FITZWILLIAM RD	1.85	\$41,800	\$148,800	\$190,600
SOCIETY FOR PROTECTION	OF NEW HAMPSHIRE FORESTS	SHAKER FARM RD SOUTH	106.00	\$2,000	\$0	\$2,000
SOCIETY FOR PROTECTION	OF NEW HAMPSHIRE FORESTS	SHAKER FARM RD SOUTH REAR	46.00	\$67,400	\$0	\$67,400
SOCIETY FOR PROTECTION	OF NEW HAMPSHIRE FORESTS	OLD MILL RD	238.90	\$6,900	\$0	\$6,900
SOCIETY FOR PROTECTION	OF NEW HAMPSHIRE FORESTS	GAP MOUNTAIN RD	3.00	\$34,100	\$0	\$34,100
SOCIETY FOR PROTECTION	OF NEW HAMPSHIRE FORESTS	SHAKER FARM RD SOUTH REAR	168.00	\$171,500	\$0	\$171,500
SOCIETY FOR PROTECTION	OF NEW HAMPSHIRE FORESTS	RED GATE RD	12.00	\$300	\$0	\$300
SOCIETY FOR PROTECTION	OF NEW HAMPSHIRE FORESTS	COBLEIGH HILL RD	10.00	\$200	\$0	\$200
SOCIETY FOR PROTECTION	OF NEW HAMPSHIRE FORESTS	MOUNTAIN RD (REAR)	65.37	\$129,600	\$0	\$129,600
SOCIETY FOR PROTECTION	OF NEW HAMPSHIRE FORESTS	SHAKER FARM RD SOUTH	1035.70	\$640,800	\$0	\$640,800
SOCIETY FOR PROTECTION	OF NEW HAMPSHIRE FORESTS	GAP MOUNTAIN RD	3.50	\$5,300	\$0	\$5,300
SOCIETY FOR PROTECTION	OF NEW HAMPSHIRE FORESTS	MOUNTAIN RD	11.00	\$45,200	\$0	\$45,200
SOCIETY FOR PROTECTION	OF NEW HAMPSHIRE FORESTS	GAP MOUNTAIN RD	171.00	\$234,100	\$0	\$234,100
SOCIETY FOR PROTECTION	OF NEW HAMPSHIRE FORESTS	GAP MOUNTAIN RD	12.60	\$47,300	\$0	\$47,300
SOCIETY FOR PROTECTION	NEW HAMPSHIRE FORESTS	116 POOLE RD	427.00	\$423,500	\$0	\$423,500
SOCIETY FOR PROTECTION	OF NEW HAMPSHIRE FORESTS	DUBLIN RD	60.00	\$116,300	\$0	\$116,300
SOCIETY FOR PROTECTION	OF NEW HAMPSHIRE FORESTS	THORNDIKE POND RD	167.00	\$10,200	\$0	\$10,200
SOCIETY FOR PROTECTION	OF NEW HAMPSHIRE FORESTS	9 HALFWAY HOUSE RD	183.00	\$149,300	\$0	\$149,300
SOCIETY FOR PROTECTION	OF NEW HAMPSHIRE FORESTS	MOUNTAIN RD	29.60	\$118,600	\$0	\$118,600
SOCIETY FOR PROTECTION	OF NEW HAMPSHIRE FORESTS	MILLIKEN RD	24.50	\$700	\$0	\$700
SOCIETY FOR PROTECTION	OF NEW HAMPSHIRE FORESTS	SHAKER FARM RD SOUTH	25.00	\$44,400	\$0	\$44,400
SOCIETY FOR PROTECTION	OF NEW HAMPSHIRE FORESTS	SHAKER FARM RD SOUTH	50.00	\$60,400	\$0	\$60,400

Owner	Co-Owner	Location	Land Area in Acres	Total Assessed Land Value	Total Assessed Improvements	Total Assessed Parcel Value
SOCIETY FOR PROTECTION	OF NEW HAMPSHIRE FORESTS	MOUNTAIN RD	119.00	\$3,400	\$0	\$3,400
SOCIETY FOR PROTECTION	OF NEW HAMPSHIRE FORESTS	GREAT RD	52.46	\$1,500	\$0	\$1,500
SOCIETY FOR PROTECTION	OF NEW HAMPSHIRE FORESTS	MOUNTAIN RD (REAR)	41.00	\$51,700	\$0	\$51,700
SOCIETY FOR PROTECTION	OF NEW HAMPSHIRE FORESTS	MOUNTAIN RD REAR	98.00	\$2,600	\$0	\$2,600
SOCIETY FOR PROTECTION	OF NEW HAMPSHIRE FORESTS	DUBLIN RD	15.80	\$400	\$0	\$400
SOCIETY FOR PROTECTION	OF NEW HAMPSHIRE FORESTS	DUBLIN RD	1.00	\$100	\$0	\$100
SOCIETY FOR PROTECTION	OF NEW HAMPSHIRE FORESTS	HALFWAY HOUSE RD	328.35	\$236,500	\$0	\$236,500
SOCIETY FOR PROTECTION	OF NEW HAMPSHIRE FORESTS	RED GATE RD	74.00	\$1,700	\$0	\$1,700
SOHNGEN, MICHAEL R		40 FITZWILLIAM RD	5.80	\$60,500	\$149,500	\$210,000
SOHNGEN, MICHAEL R		MOUNTAIN RD	3.70	\$200	\$0	\$200
SOLER, KAREN M	CUNNINGHAM, THOMAS M	28 JENNIFER LN	0.51	\$32,100	\$83,800	\$115,900
SOMERO, JASON	KIRBY, RYAN E	72 WITT HILL RD	2.70	\$47,500	\$151,200	\$198,700
SOMERO, PAULA R		67 STRATTON RD	0.20	\$20,700	\$97,600	\$118,300
SOMMERS, NANCY J	ALPER, JOSHUA M	33 WARFIELD RD	16.32	\$108,700	\$224,000	\$332,700
SONEY TRUST, NORMAN L AND SARA J		WOODBURY HILL RD	5.43	\$44,800	\$0	\$44,800
SOPPER, ERIC R	SOPPER, NANCY L	233 CRESTVIEW DR	2.00	\$42,100	\$188,500	\$230,600
SORBY, CARLE	SORBY, PATRICIA	16 SKYLINE DR	0.70	\$37,600	\$101,000	\$138,600
SORBY, TIMOTHY C	SORBY, TAMMY A	21 ERIN LN	0.52	\$32,400	\$125,700	\$158,100
SOULIERE, TODD A	DUMONT, MONIQUE M	380 SQUANTUM RD	6.35	\$50,600	\$122,200	\$172,800
SOUTHWICK, DAVID W	SOUTHWICK, BRONWIN R	378 THORNDIKE POND RD	3.80	\$91,400	\$126,700	\$218,100
SPANO, DOREEN T		93 MILLIKEN RD	1.00	\$40,100	\$20,400	\$60,500
SPANO, DOREEN T		101 MILLIKEN RD	1.30	\$15,000	\$26,100	\$41,100
SPERRY CO-TRUSTEE, TOBY W	SPERRY CO-TRUSTEE, SUSAN R	50 DUBLIN RD	5.02	\$48,000	\$116,400	\$164,400
SPRAGUE, LIZA P		19 SOUTH SHORE DR	1.16	\$40,400	\$119,400	\$159,800
SPRINGFIELD, DAVID A	SPRINGFIELD, NANCY J	142 SHERWOOD LN	1.66	\$41,400	\$193,200	\$234,600
SPROUL, GEORGE	SPROUL, MARSHA	16 HARRIET LN	0.95	\$39,600	\$201,800	\$241,400
ST LAURENT SR, WAYNE E	ST LAURENT, TINA M	300 SQUANTUM RD	1.25	\$40,600	\$118,800	\$159,400
ST PATRICK'S PARISH		87 MAIN ST	7.00	\$61,700	\$860,900	\$922,600
ST PATRICK'S PARISH		PETERBOROUGH ST	7.00	\$61,700	\$7,500	\$69,200
ST PATRICK'S SCHOOL		70 MAIN ST	12.86	\$82,600	\$998,600	\$1,081,200
ST PATRICK'S SCHOOL		MAIN ST	1.65	\$62,100	\$0	\$62,100
ST PIERRE, ALFRED R	COBB, SONYA M	254 MOUNTAIN RD	2.00	\$42,100	\$108,000	\$150,100
ST PIERRE, PAUL J	ST PIERRE, CARLOYN J	5 WHEELER ST	0.46	\$30,600	\$82,800	\$113,400
STARCHER, BRETT		332 SQUANTUM RD	1.30	\$40,700	\$123,200	\$163,900
STARCHER, RICK A	STARCHER, CAROLS	48 TYLER HILL RD	1.62	\$41,300	\$108,000	\$149,300
STARR, DANIEL W		30 BURRINGTON ST	0.40	\$28,200	\$112,000	\$140,200
STARR, JASON F	JANUARIO, LISA M	26 SCHOOL ST	0.22	\$20,000	\$84,100	\$104,100
STARRETT, CRAIG P	STARRETT, KETHRYN L	29 MONADNOCK VIEW DR	1.02	\$40,100	\$131,600	\$171,700
STARRETT, PAUL D	STARRETT, PATRICIA	256 GILSON RD	1.71	\$300,800	\$231,300	\$532,100
STEDMAN II, HOWARD E		14 CARRIAGE HILL DR	0.77	\$38,200	\$94,400	\$132,600
STEIN REV TRST, RICHARD HENRY		39 HARKNESS RD	1.15	\$40,400	\$296,400	\$336,800
STEINBERG, PENNY NESSON		575 THORNDIKE POND RD	4.70	\$344,200	\$267,100	\$611,300
STEINFELD, JOSEPH		406 GILMORE POND RD	0.82	\$156,300	\$120,300	\$276,600
STEPHENSON TRUSTEE, ROBERT B		8 MAIN ST #2	0.00	\$0	\$83,000	\$83,000
STEPHENSON, ROB TRSTEE	347 MAIN STREET REVOC TRUST	347 MAIN ST	0.37	\$27,000	\$241,700	\$268,700
STERLING GOLF LLC		DUBLIN RD	97.77	\$253,600	\$0	\$253,600

Owner	Co-Owner	Location	Land Area in Acres	Total Assessed Land Value	Total Assessed Improvements	Total Assessed Parcel Value
STERLING GOLF LLC		53 DUBLIN RD	59.98	\$158,100	\$588,100	\$746,200
STERLING REV TRUST OF 2014, KEVIN F	STERLING REV TRUST OF 2014, NANCY J	38 BLACKBERRY LN	1.00	\$39,700	\$128,800	\$168,500
STERLING, FRANKLIN W	STERLING, KATHLEEN A	79 HIGHLAND AVE	0.76	\$38,100	\$147,000	\$185,100
STEVENS, SUSAN L		4 PARENT ST	0.31	\$24,600	\$76,600	\$101,200
STEWART SR TRUSTEE, WILLIAM C	STEWART TRUSTEE, DEBORAH L	470 DUBLIN RD	6.10	\$50,100	\$202,800	\$252,900
STEWART TRUSTEE ET AL, DONALD B	STEWART REV TRUST, DONALD B & SANDRA M	SQUANTUM RD	15.00	\$2,200	\$0	\$2,200
STEWART TRUSTEE ET AL, DONALD B	STEWART REV TRUST, DONALD B & SANDRA M	NUTTING RD	14.00	\$6,800	\$400	\$7,200
STEWART TRUSTEE ET AL, DONALD B	STEWART REV TRUST, DONALD B & SANDRA M	43 HUNT RD	3.80	\$49,700	\$131,800	\$181,500
STEWART TRUSTEE ET AL, DONALD B	STEWART REV TRUST, DONALD B & SANDRA M	43 HUNT RD	17.00	\$800	\$0	\$800
STEWART TRUSTEE ET AL, DONALD B	STEWART REV TRUST, DONALD B & SANDRA M	317 NUTTING RD	9.00	\$42,800	\$61,500	\$104,300
STEWART TRUSTEE ET AL, DONALD B	STEWART REV TRUST, DONALD B & SANDRA M	329 NUTTING RD	5.50	\$700	\$0	\$700
STEWART, DEBRA A		35 MONADNOCK VIEW DR	1.02	\$40,100	\$120,400	\$160,500
STEWART, KIMBERLY		86 SIERRA DR	0.00	\$0	\$35,900	\$35,900
STEWART, WILLIAM C	STEWART, DEBORAH J	SQUANTUM RD	14.00	\$1,600	\$0	\$1,600
STONE REVOC TRUST, JOHN AND HELEN		10 PARADISE LN	0.58	\$34,200	\$112,700	\$146,900
STONE, JENNIFER A	STONE, MARK J	31 RIDGECREST RD	0.69	\$37,500	\$128,600	\$166,100
STONE, HEIDI R		98 NORTH ST	0.66	\$36,600	\$117,500	\$154,100
STONE, MARK		12 AMBOY CIR	1.03	\$38,200	\$93,200	\$131,400
STONE, ROY G	STONE, NANCY A	10 MAIN ST	0.00	\$0	\$119,000	\$119,000
STONE, ROY G	STONE, NANCY A	255 MOUNTAIN RD	3.70	\$42,700	\$101,600	\$144,300
STONE, ROY G		MOUNTAIN RD	3.00	\$100	\$0	\$100
STONEHILL, LINDA J		111 CRESTVIEW DR	4.51	\$60,500	\$114,100	\$174,600
STONEMEN PROPERTIES LLC		26 PINE ST	0.49	\$30,600	\$71,000	\$101,600
STONIONIS, LINDA J	STONIONIS, VITO	46 DARCIE DR	1.20	\$40,500	\$96,200	\$136,700
STOUGHTON ET AL, BETTY S	ADAMS, ANN S	8 MAIN ST #8	0.00	\$0	\$160,400	\$160,400
STRAITIFF REV TRST, HELEN C		349 SQUANTUM RD	11.75	\$39,600	\$155,300	\$194,900
STRAITIFF, ALFRED R	STRAITIFF, DOROTHY E	50 CHARLONNE ST	0.23	\$21,300	\$151,900	\$173,200
STRAITIFF, DONNA M	O'NEIL, TIMOTHY	64 HOWARD HILL RD	0.48	\$31,200	\$100,700	\$131,900
STRATTON PLACE CONDOMINIUM	UNIT OWNERS ASSOC	13 STRATTON RD	0.10	\$0	\$0	\$0
STRATTON, ALBERT G	C/O BRADLEY & FAULKNER PC	3 MARK ST	0.53	\$16,400	\$14,400	\$30,800
STREICHER, GEORGE W	STREICHER, JEAN A	7 WINDING BROOK RD	2.05	\$38,200	\$80,800	\$119,000
STRICKLAND, DONALD W	STRICKLAND, ELISE M	577 THORNDIKE POND RD	2.50	\$312,300	\$154,900	\$467,200
STRONG JR, TRUST, ROBERT K		SANDERS RD (REAR)	14.00	\$300	\$0	\$300
STRUZIK, MICHAEL	STRUZIK, DANIELLE	9 SKYLINE DR	1.01	\$40,100	\$132,300	\$172,400
STUART, ANNE		517 THORNDIKE POND RD	2.40	\$42,900	\$192,800	\$235,700
STUART, ANNE		THORNDIKE POND RD	0.68	\$18,600	\$8,200	\$26,800
STURGES, PAUL	STURGES, SUSAN	3 WINDY FIELDS LN	0.28	\$23,500	\$118,400	\$141,900
SULLIVAN TRUSTEE, ANN W	SULLIVAN TRUSTEE, W FRANCES	5 DUSTIN LN	0.00	\$0	\$143,200	\$143,200
SULLIVAN TRUSTEE, ELIZABETH B		438 GILMORE POND RD	2.40	\$229,000	\$410,000	\$639,000
SULLIVAN, LAURENCE E	SULLIVAN, ROBIN L	21 SCOTT POND RD	4.08	\$34,700	\$167,100	\$201,800
SUPERINTENDENT OF SCHOOLS		18 SCHOOL ST	2.41	\$152,100	\$2,691,200	\$2,843,300
SUPRENANT, EDWARD J	SUPRENANT, JULIA	53 MILLIKEN RD	4.60	\$47,300	\$110,600	\$157,900
SWENSEN TRUSTEE, LYMAN	SWENSEN TRUSTEE, LOIS	13 STRATTON RD #D	0.00	\$0	\$126,300	\$126,300
SWENSON, PAUL R	SWENSON, ELAINE M	DUBLIN RD	5.45	\$300	\$0	\$300
SWENSON, PAUL R	SWENSON, ELAINE M	DUBLIN RD	9.09	\$400	\$0	\$400
SWIFT, KEVIN M	SWIFT, KARIE S	18 CRESTVIEW DR	4.00	\$46,100	\$116,600	\$162,700

Owner	Co-Owner	Location	Land Area in Acres	Total Assessed Land Value	Total Assessed Improvements	Total Assessed Parcel Value
SWINEHART, HAI	SWINEHART, SCOTT	80 NUTTING RD	0.35	\$26,200	\$97,000	\$123,200
SWINEHART, SCOTT T	SWINEHART, HAI H	55 WEBSTER ST	0.35	\$26,200	\$111,300	\$137,500
SWINGLE, PATRICIA		399 FITZWILLIAM RD	14.24	\$40,700	\$143,600	\$184,300
SWITTER, DOANLD J		RIVER ST	2.00	\$100	\$0	\$100
SWITTER, DONALD J		MOWER RD	68.00	\$3,800	\$0	\$3,800
SYMONOWICZ TRUSTEE ET AL, THEODORE J	SYMONOWICZ REV TRST, THEODORE & CAROL A	177 DEAN FARM RD	5.19	\$48,300	\$118,000	\$166,300
SYRJANEN, BARRY W	SYRJANEN, CYNTHIA G	36 MELISSA CR	0.00	\$0	\$134,400	\$134,400
TAAFFE, PAUL K	TAAFFE, DEBRA P	86 TOWN FARM RD	2.00	\$42,100	\$121,200	\$163,300
TAC SR HOLDING COMPANY LLC		KNIGHT ST	1.17	\$50,500	\$0	\$50,500
TAC SR HOLDING COMPANY LLC		TURNPIKE RD	0.27	\$2,300	\$0	\$2,300
TAC SR HOLDING COMPANY LLC		7 KNIGHT ST	4.43	\$57,000	\$484,900	\$541,900
TAC SR HOLDING COMPANY LLC		JUNIPER ST	0.27	\$14,300	\$0	\$14,300
TAC SR HOLDING COMPANY LLC		79 TURNPIKE RD	0.23	\$20,300	\$69,500	\$89,800
TAFLAS, LINDSAY K	BANISTER, WILLIAM M	3 JUNIPER ST	0.17	\$20,000	\$110,700	\$130,700
TAFT ET AL, DREW	TAFT, THEODORE F	20-22 TAFT RD	0.92	\$78,800	\$86,900	\$165,700
TAPPLY, CHERYL M		179 CRESTVIEW DR	2.98	\$44,100	\$168,000	\$212,100
TARDIFF, MORGAN J	TARDIFF, MAXIMUS M	58 SCENIC DR	0.00	\$0	\$15,000	\$15,000
TARR JR, WESLEY R		577 FITZWILLIAM RD	5.00	\$47,900	\$135,200	\$183,100
TAYLOR II, WILLIAM CLINTON		219 GILMORE POND RD	19.00	\$43,400	\$173,600	\$217,000
TAYLOR JR, EARL	TAYLOR, DIANE	42 EMERY RD	0.37	\$27,000	\$40,800	\$67,800
TAYLOR, DARYN LEE	TAYLOR, JANICE L	18 SAWTELLE RD	1.00	\$40,100	\$90,900	\$131,000
TAYLOR, DONOVAN G	TAYLOR, CAROLE A	8 AETNA ST	0.19	\$20,400	\$88,400	\$108,800
TAYLOR, MARK A		355 RIVER ST	5.00	\$43,900	\$77,300	\$121,200
TAYLOR, MARY L	TAYLOR, DAVID T	17 JENNIFER LN	1.03	\$40,200	\$129,100	\$169,300
TAYLOR, VERNON P	TAYLOR, BEVERLY A	66 SQUANTUM RD	0.23	\$21,300	\$90,000	\$111,300
TD BANK		GOODNOW ST	0.17	\$30,000	\$1,500	\$31,500
TD BANK		28 MAIN ST	0.63	\$53,600	\$848,800	\$902,400
TD BANK		GOODNOW ST	0.06	\$16,700	\$78,400	\$95,100
TEBO, SHARON MARIE	SLIWOSKI, ELLEN & W.R PUTNAM	362 WOODBOUND RD	0.16	\$19,800	\$5,700	\$25,500
TEIXEIRA, ANDREW L	TEIXEIRA, RACHAL R	3 ST JEAN ST	0.24	\$21,600	\$90,500	\$112,100
TELEFLEX INC		48 PLANTATION DR	2.95	\$164,100	\$248,000	\$412,100
TELEFLEX INC		PLANTATION DR	3.31	\$205,600	\$0	\$205,600
TELEFLEX INC		50 PLANTATION DR	8.88	\$187,800	\$2,097,700	\$2,285,500
TEMPONE JR, JOHN F	TEMPONE, KATHERINE H	35 HOWARD HILL RD	0.55	\$33,300	\$118,200	\$151,500
TENCATI REV TRUST OF 2014, ALAN P	NIELSEN REV TRUST OF 2014, GLADYS M	339-341 WOODBOUND RD	0.22	\$46,400	\$152,800	\$199,200
TENTERS, MICHAEL C	TENTERS, NICOLLE R	374 SQUANTUM RD	1.00	\$30,100	\$138,700	\$168,800
THE PARK THEATRE		6 RIVER ST	0.32	\$21,000	\$38,000	\$59,000
THE PARK THEATRE		6 RIVER	0.32	\$16,500	\$35,300	\$51,800
THE SECRETARY OF HOUSING & URBAN DEV	% SYS & NETWORK CORP	24 ADAMS ST	0.39	\$27,800	\$117,400	\$145,200
THEPLAMA SR, JIRASAKK M	THEPLAMA, ALISA N	35 WINDY FIELDS LN	0.65	\$36,300	\$135,200	\$171,500
THERIAULT, KALEB N	GRZIANO, JESSICA L	50 NORTH ST	0.12	\$18,900	\$86,000	\$104,900
THIBEAULT, LARRY K	THIBEAULT, STEVEN	39 WEBSTER ST	11.29	\$190,400	\$153,800	\$344,200
THOIN TRUSTEE, JAMES R	THOIN TRUSTEE, MARIA M	79 GREAT RD	2.00	\$46,100	\$152,400	\$198,500
THOMAS, MICHAEL J		67 MONADNOCK VIEW DR	1.40	\$44,700	\$177,700	\$222,400
THOMAS, ROBERT C		299 MAIN ST	0.98	\$39,900	\$101,900	\$141,800
THOMPSON 2004 TRUST, DENNIS F	THOMPSON 2004 TRUST, CAROL J	38 FROST POND RD	0.37	\$21,900	\$15,200	\$37,100

Owner	Co-Owner	Location	Land Area in Acres	Total Assessed Land Value	Total Assessed Improvements	Total Assessed Parcel Value
THOMPSON 2004 TRUST, DENNIS F	THOMPSON 2004 TRUST, CAROL J	102 SHERWOOD LN	2.94	\$142,800	\$201,800	\$344,600
THOMPSON, HAROLD		RIVER ST	5.30	\$200	\$0	\$200
THOMPSON, HAROLD		31 GILMORE POND RD	8.50	\$40,400	\$141,300	\$181,700
THOMPSON, ROSARIA		70 SUMMIT DR	0.00	\$0	\$23,800	\$23,800
THORNDIKE CLUB	SUSAN FERBER TREASURER % ROBERT MELZER	86 GILSON RD	3.27	\$323,400	\$90,800	\$414,200
THORNDIKE POND POINT RD LLC		POINT RD	2.50	\$10,800	\$0	\$10,800
THORNDIKE POND WATERFRONT LLC		THORNDIKE POND RD	4.60	\$23,600	\$0	\$23,600
THORNDIKE POND WATERFRONT LLC		THORNDIKE POND RD	2.20	\$77,000	\$1,500	\$78,500
THORNDIKE TRUST	% ROBERT BANKER	453 THORNDIKE POND RD	9.30	\$290,800	\$387,900	\$678,700
THORNDIKE TRUST	C/O ROBERT BANKER	22 POINT RD	2.45	\$200	\$0	\$200
THORON TRUSTEE, LOUISA		139 HARKNESS RD	103.00	\$58,200	\$313,800	\$372,000
THURBER, STEVEN A	THURBER, DEBORAH S	51 HARKNESS RD	2.00	\$42,100	\$422,200	\$464,300
THURBER, STEVEN A	THURBER, DEBORAH S	13 CUTTER HILL RD	8.30	\$65,100	\$69,400	\$134,500
THURSTON, TINA M	THURSTON SR, DAVID P	153 MAIN ST	1.20	\$40,500	\$165,000	\$205,500
TIEGER REVOC TRUST, MARC P AND JUDITH L		25 TURNPIKE RD	1.00	\$40,100	\$118,100	\$158,200
TIEGER TRUSTEE, MARC P		18 BRADLEY CT	0.42	\$31,900	\$126,600	\$158,500
TILTON, LEONARD A	TILTON, JOYCE	5 BRADLEY CT	0.32	\$27,500	\$205,800	\$233,300
TOBINE, ANTHONY I		183 SCENIC DR	0.00	\$0	\$34,900	\$34,900
TONYAI, PATTAMA B	TONYAI, GAWMANEE	10 CHRISTIAN CT	0.08	\$14,800	\$66,800	\$81,600
TORRANCE, SUSAN SHELBY		360 WOODBOUND RD	0.27	\$22,900	\$49,900	\$72,800
TORSEY, DAVID L	TORSEY, MELINDA	35 GILMORE POND RD	0.28	\$23,300	\$40,600	\$63,900
TORTORELLI, JOHN	TORTORELLI, OFELIN	71 PRESCOTT RD	12.94	\$50,900	\$209,300	\$260,200
TOUCH, CHAN	RICHARDS, MEREDITH MARTIN	58 HOWARD HILL RD	0.49	\$31,500	\$86,700	\$118,200
TOWN OF JAFFREY		GREAT RD	0.85	\$1,900	\$0	\$1,900
TOWN OF JAFFREY		8 LINDEN ST	0.44	\$29,800	\$52,000	\$81,800
TOWNSEND, NATHAN		25 SUMMIT DR	0.00	\$0	\$33,500	\$33,500
TOWSLEY, RICHARD	TOWSLEY, MARGARET	25 MICHIGAN RD	3.50	\$45,100	\$0	\$45,100
TRAFFIE, ALVAN A		94 FITCH RD	3.09	\$62,700	\$0	\$62,700
TRAMMELL, CHRISTINA L		5 GROVE ST	0.26	\$22,500	\$78,400	\$100,900
TRANIELLO TRUSTEE, DINA A	TRANIELLO TRUSTEE, JAMES F A	INGALLS RD	4.39	\$300	\$0	\$300
TRANIELLO TRUSTEE, JAMES F A	TRANIELLO TRUSTEE, DINA A	112 INGALLS RD	33.92	\$42,600	\$157,500	\$200,100
TREMBLAY, CHRISTOPHER V	RHODES-TREMBLAY, SHANNON C	400 NUTTING RD	2.10	\$42,300	\$175,300	\$217,600
TREMPER, RICHARD R	TREMPER, SUSAN M.	10 CONTOOCOOK AVE	0.37	\$27,000	\$101,600	\$128,600
TRIBA, CHRISTOPHER K	TRIBA, KRISTEN J	90 OVERVIEW DR	4.18	\$46,500	\$0	\$46,500
TRIMBLE, DAVID D	TRIMBLE, ELIZABETH P	55 THORNDIKE POND RD	1.00	\$48,100	\$103,700	\$151,800
TRIMBLE, ELIZABETH P	TRIMBLE, DAVID D	401 MAIN ST	1.00	\$40,100	\$93,600	\$133,700
TRIPP, WALLACE W	% EDWARD JONES TRUST CO	PETERBOROUGH ST	2.50	\$53,100	\$0	\$53,100
TROMBLY III, ERNEST H	TROMBLY, LILLIAN B	395 SQUANTUM RD	25.01	\$40,600	\$190,600	\$231,200
TROMBLY, LILLIAN B	TROMBLY III, ERNEST H	SQUANTUM RD	31.60	\$5,600	\$0	\$5,600
TROY WATER WORKS		898 MOUNTAIN RD	154.00	\$202,500	\$0	\$202,500
TROYZ PROPERTY MANAGEMENT LLC		22 HUNT RD	0.41	\$28,600	\$112,800	\$141,400
TULLIO FAMILY REVOC TRUST		259 TURNPIKE RD	4.00	\$46,100	\$304,600	\$350,700
TUMBLIN, SHERYLL LEE		22 PEACE DR	2.00	\$43,400	\$81,400	\$124,800
TURGEON, RAYMOND E	TURGEON, MICHELAINE	74 TOWN FARM RD	2.17	\$42,400	\$124,100	\$166,500
TURILLI, RAYMOND	TURILLI, ROBIN D	30 NELSON CIR	0.66	\$36,600	\$119,700	\$156,300
TURNER, JOHN E		261 NUTTING RD	1.00	\$48,100	\$184,600	\$232,700

Owner	Co-Owner	Location	Land Area in Acres	Total Assessed Land Value	Total Assessed Improvements	Total Assessed Parcel Value
TUTTLE, MARGARET L		37 CAREY RD	0.00	\$0	\$29,700	\$29,700
TWADDELL JR, EDWARD S	TWADDELL, MARY L	105 LACY RD	2.97	\$44,000	\$125,200	\$169,200
TYLER, JOHN L	TYLER, SHARON G	23 PINECREST RD	0.34	\$25,800	\$117,400	\$143,200
UEDA TRUST, PEGGY LLYNN		267 OLD SHARON RD	1.70	\$49,500	\$90,500	\$140,000
ULRICH REALTY LLC		89 PETERBOROUGH ST	0.19	\$30,700	\$197,500	\$228,200
UMLAND, EMILY H	HRONES, PAMELA	53 TROTTHING PARK RD	0.41	\$14,300	\$20,300	\$34,600
UNDERWOOD FAMILY LAND TRUST		22 DUNSHEE RD	281.00	\$56,000	\$255,400	\$311,400
UNDERWOOD FAMILY LAND TRUST		225 GREAT RD	3.59	\$39,400	\$100,300	\$139,700
UNDERWOOD, CHRISTOPHER		GILMORE POND RD	3.20	\$200,100	\$400	\$200,500
UNITED CHURCH OF JAFFREY		54 MAIN ST	2.58	\$63,300	\$676,500	\$739,800
UNKNOWN		MILLIKEN	3.80	\$3,400	\$0	\$3,400
UNKOWN		PINE ST	0.09	\$1,700	\$0	\$1,700
UPSHAW, CURTIS A	UPSHAW, MARK A	40 DELTA DR	0.00	\$0	\$20,200	\$20,200
UPTON, DONALD A	STEARNS UPTON, DORIS	MOUNTAIN RD REAR	15.00	\$500	\$0	\$500
UPTON, DONALD A	UPTON, DORIS S	MOUNTAIN RD REAR	10.00	\$700	\$0	\$700
UUSITALO, JORDAN	BOGUE, ANNA	21 SCHOOL ST	0.38	\$27,400	\$99,000	\$126,400
VAIANI, CHRISTOPHER	VAIANI, JOANNE M	7 MEADOW LN	0.81	\$38,500	\$101,000	\$139,500
VAILLANCOURT, MELISSA A	JOHNSON, CARL R	111 MICHIGAN RD	1.00	\$40,100	\$94,300	\$134,400
VAILLANCOURT, PHYLLIS M		623 GILMORE POND RD	2.90	\$43,900	\$93,100	\$137,000
VAN BLARCOM, EDWARD J		113 HADLEY RD	1.80	\$39,700	\$337,600	\$377,300
VAN BLARCOM, EDWARD J	VAN BLARCOM, CARMEN C	PETERBOROUGH ST	13.39	\$4,800	\$0	\$4,800
VAN BRUNT, GORDON	CONNOLLY, THOMAS	10 FLETCHER DR	0.46	\$30,600	\$72,100	\$102,700
VAN DYKE, ROBERT		MOUNTAIN RD	58.86	\$77,100	\$0	\$77,100
VAN DYKE, ROBERT B		65 DUBLIN RD	1.75	\$57,600	\$235,900	\$293,500
VAN NESS TRUSTEE, JOHN H		25 JAQUITH RD	2.74	\$43,600	\$102,100	\$145,700
VAN NESS TRUSTEE, JOHN H		11 JAQUITH RD	17.30	\$43,400	\$307,700	\$351,100
VAN VOOREN JR, WILLIAM		19 PINE ST	0.23	\$21,300	\$91,600	\$112,900
VAN, KOSAL	VAN, NIMOL C	92 LORD VIEW DR	5.00	\$45,500	\$209,900	\$255,400
VANHOUTEN, STEVEN L	VANHOUTEN, KAREN H	369 GREAT RD	2.00	\$42,100	\$134,600	\$176,700
VEAR, BRADLEY T		8 CHRISTIAN CT	0.14	\$19,400	\$141,400	\$160,800
VERIZON WIRELESS		365 TURNPIKE ROAD	0.00	\$0	\$115,500	\$115,500
VIGNEAULT, MILDRED E		46 TOWN FARM RD	2.00	\$42,100	\$167,600	\$209,700
VILLAR, RODRIGO,	MIYASIKE DA SILVA, VERONICA	48 PERRY RD	0.81	\$42,400	\$153,900	\$196,300
VISCEGLIE, NANCY	GRECO, FRANCESCO	8 HAMILTON CT	0.59	\$34,500	\$172,400	\$206,900
VITELLO, JARED S	VITELLO, ALICIA M	7 DUSTIN LN	0.00	\$0	\$136,300	\$136,300
VITELLO, JONATHAN P	VITELLO, SARAH E	361 NORTH ST	2.03	\$42,200	\$88,000	\$130,200
VORCE, REGINA G		482 GILMORE POND RD	0.33	\$114,200	\$176,600	\$290,800
VORCE, WILLIAM H	VORCE, GEORGETTE A	157 RIVER ST	1.00	\$40,100	\$21,600	\$61,700
WAKEMAN, PRESTON G	WAKEMAN, LINDA M	9 CHARLONNE ST	0.19	\$20,400	\$75,800	\$96,200
WA-KLO INC		587 THORNDIKE POND RD	27.00	\$450,700	\$515,200	\$965,900
WALKER, HAMILTON T	WALKER, KATHLEEN	30 LAKEWOOD DR	1.09	\$40,300	\$118,100	\$158,400
WALKER, LYNN	WALKER, BRUCE S	76 RIVER ST	0.16	\$19,800	\$39,300	\$59,100
WALKER, MICHELLE		46 MATCHPOINT	2.60	\$61,500	\$304,600	\$366,100
WALKER, MICHELLE	CROSIER, LOUIS P	MATCHPOINT	0.52	\$9,300	\$9,000	\$18,300
WALKER, ROBERT M	WALKER, MEREDITH A	43 LAKEWOOD DR	1.44	\$41,000	\$129,800	\$170,800
WALKER, SCOTT D	BENNETT, CHEYENNE C	84 NUTTING RD	0.34	\$25,800	\$90,500	\$116,300

Owner	Co-Owner	Location	Land Area in Acres	Total Assessed Land Value	Total Assessed Improvements	Total Assessed Parcel Value
WALKER, STEVEN J		GREAT RD	44.24	\$1,500	\$0	\$1,500
WALKONEN, PAUL F	WALKONEN, ROSALIE M	11 PINE ST	0.30	\$24,200	\$98,000	\$122,200
WALL REVOCABLE TRUST, MICHAEL T		30 FIRST TAVERN RD	8.80	\$55,200	\$137,300	\$192,500
WALLACE, CLARISSA A		55 DELTA DR	0.00	\$0	\$38,100	\$38,100
WALLACE, DENNIS M	WALLACE, LAURA A	203 INGALLS RD	13.78	\$42,000	\$214,800	\$256,800
WALLEN, WAYNE	WALLEN, CLARITA	41 LETOURNEAU DR	0.51	\$30,500	\$108,200	\$138,700
WALLENSTEIN, ANDREW P	WALLENSTEIN, LINDA A	135 MAIN ST	0.61	\$35,100	\$95,300	\$130,400
WALTER, DALE J	WALTER, TRACEY A	50 SOUTH SHORE DR	4.15	\$92,800	\$169,900	\$262,700
WARD, ROBERT P	WARD, LISA	161 NUTTING RD	3.40	\$43,700	\$88,000	\$131,700
WE SERVE HIM, LLC		17 MAIN ST	0.07	\$19,400	\$170,900	\$190,300
WEBB, ANNE S N	WEBB, RICHARD C L	43 THORNDIKE POND RD	1.28	\$48,700	\$158,800	\$207,500
WEBB, CYNTHIA S		15 PARSONS LN	1.30	\$40,700	\$100,500	\$141,200
WEBB, LEIGH H		240 GILSON RD	1.93	\$304,000	\$337,200	\$641,200
WEBBER, ANDREW L	WEBBER, RUTH Q	19 HIGHLAND AVE	0.42	\$24,700	\$92,400	\$117,100
WEBDAV DESCENDANTS LLC		337 THORNDIKE POND RD	0.70	\$272,600	\$336,300	\$608,900
WEBDAV DESCENDANTS LLC		THORNDIKE POND RD	5.50	\$89,000	\$0	\$89,000
WEBDAV DESCENDANTS LLC		THORNDIKE POND RD	0.17	\$72,600	\$0	\$72,600
WEBDAV DESCENDANTS, LLC		346 THORNDIKE POND RD	1.31	\$81,400	\$51,200	\$132,600
WEBER TRUST, PAUL		12 EVERGREEN LN	2.78	\$43,700	\$130,700	\$174,400
WEBSTER TRUSTEE, JAMES M	WEBSTER TRUSTEE, ELIZABETH M	188 PEABODY HILL RD	20.00	\$52,900	\$152,800	\$205,700
WECHSLER, THERESA MCDONOUGH		239-243 SQUANTUM RD	0.70	\$37,600	\$168,200	\$205,800
WEIBEL REV LIV TRUST, KATHLEEN S		35 MAIN ST	0.26	\$22,700	\$131,000	\$153,700
WEIBEL REV LIV TRUST, KATHLEEN S		8 SCHOOL ST	0.36	\$25,200	\$264,000	\$289,200
WEIMANN, JAMES A	WEIMANN, CINDY C	243 GREAT RD	3.10	\$44,300	\$189,600	\$233,900
WEINER TRUSTEE, STEPHEN M	WEINER TRUSTEE, PATRICIA T	42 FIRST TAVERN RD	1.96	\$42,000	\$203,500	\$245,500
WEINMANN, JILL M		9 CARRIAGE HILL DR	0.47	\$29,400	\$88,700	\$118,100
WEISS REYNOLD		17 TURNPIKE RD	0.25	\$30,800	\$117,200	\$148,000
WEISSMAN TRUSTEE, JOEL	WEISSMAN TRUSTEE, DEBORAH S	25 CHARLONNE ST #6	0.00	\$0	\$119,000	\$119,000
WEISSMAN TRUSTEE, JOEL	WEISSMAN TRUSTEE, DEBORAH S	32 HOWARD HILL RD	0.50	\$31,800	\$87,500	\$119,300
WEISSMAN, JOEL	WEISSMAN, DEBORAH S	123 SAWTELLE RD (REAR)	10.75	\$400	\$0	\$400
WEISSMAN, JOEL	WEISSMAN, DEBORAH S	115 SAWTELLE RD	1.36	\$37,300	\$189,600	\$226,900
WELLS JR, CHARLES H	WELLS, ANNABELLE G	17 DEAN FARM RD	2.00	\$41,400	\$147,400	\$188,800
WENTWORTH, PETER A	WENTWORTH, ANNE W	96 SQUANTUM RD	0.72	\$37,800	\$129,400	\$167,200
WESTHEIMER TRUSTEE, ELLEN		55 TENACRES RD	12.90	\$78,100	\$86,100	\$164,200
WHALEN, DORIS		74 SCENIC DR	0.00	\$0	\$13,300	\$13,300
WHALEN, WILLIS	WHALEN, DARLENE	TURNER RD	11.00	\$35,200	\$0	\$35,200
WHEELER, BENJAMIN J	WHEELER, ANN C	DEAN FARM RD	5.02	\$800	\$0	\$800
WHEELER, BENJAMIN J	WHEELER, ANN C	103 DEAN FARM RD	7.33	\$39,500	\$199,500	\$239,000
WHEELER, DANIEL A	WHEELER, LAURA A	26 GILMORE POND RD	0.14	\$17,400	\$89,300	\$106,700
WHIPPEN JR, JOSEPH E		127 FITZWILLIAM RD	0.71	\$37,600	\$125,700	\$163,300
WHITE REV TRUST, PAMELA G		FISKE RD	49.00	\$2,900	\$0	\$2,900
WHITE REV TRUST, PAMELA G		EMERY RD	15.20	\$1,000	\$0	\$1,000
WHITE REV TRUST, PAMELA G		75 EMERY RD	44.20	\$178,500	\$483,500	\$662,000
WHITE REV TRUST, PAMELA G		FROST POND RD	74.00	\$5,100	\$0	\$5,100
WHITE TRUSTEE, PAMELA GEANNELIS		29 EMERY RD	2.70	\$43,500	\$136,200	\$179,700
WHITE, DEBRA A		88 SCENIC DR	0.00	\$0	\$19,900	\$19,900



Owner	Co-Owner	Location	Land Area in Acres	Total Assessed Land Value	Total Assessed Improvements	Total Assessed Parcel Value
WHITE, DOROTHY		31 DARCIÉ DR	1.00	\$40,100	\$98,200	\$138,300
WHITE, JOHN A	WHITE, JANET	51 GILMORE POND RD	0.46	\$30,600	\$99,000	\$129,600
WHITE, JOHN W		GILMORE POND RD	4.20	\$46,500	\$0	\$46,500
WHITEHEAD, STACY T	WHITEHEAD JR, JONATHAN W	8 BROOK ST	0.21	\$20,900	\$91,100	\$112,000
WHITE'S CAMP LLC		340 MOUNTAIN RD	43.00	\$65,900	\$232,900	\$298,800
WHITESL, JENNIFER S		739 NORTH ST	2.10	\$40,300	\$164,500	\$204,800
WHITMAN, KATHLEEN M		353 NORTH ST	5.07	\$44,100	\$99,500	\$143,600
WHITNEY, BARBARA C		18 ANDREWS DR	0.00	\$0	\$26,800	\$26,800
WHITNEY, CHARLES B	KNIGHT, MARTHA	115 NORTH ST	1.00	\$40,100	\$166,400	\$206,500
WHITON, JOYCE A	WHITON, KENNETH T	64 LACY RD	0.43	\$26,500	\$63,800	\$90,300
WHITTEMORE, JEFFREY PUTNAM	CASSEL, ROBIN E	282 GILSON RD	0.94	\$286,900	\$106,700	\$393,600
WIDMER, ELLEN B		10 THORNDIKE POND RD	0.43	\$35,300	\$234,800	\$270,100
WIESENAUER, ROBERT W	WIESENAUER, SUSAN E	61 PRESCOTT RD	1.67	\$39,400	\$175,200	\$214,600
WILFRID, DANIEL L	ELDER-WILFRID, NANCY L	23 PARSONS LN	1.30	\$40,700	\$160,800	\$201,500
WILKIE, DAVID J		12 STRATTON RD	0.08	\$14,800	\$145,600	\$160,400
WILKINS, JANET E		22 SCHOOL ST	0.21	\$18,800	\$100,800	\$119,600
WILLIAMS TRUSTEE, LORRAINE N		31 COBURN WAY	0.00	\$0	\$134,400	\$134,400
WILLIAMS, KATHLEEN N		26 CONTOOCOOK AVE	0.38	\$27,400	\$77,500	\$104,900
WILLIAMS, ROBERT W	WILLIAMS, JANICE M	425 GREAT RD	4.94	\$48,000	\$162,800	\$210,800
WILLIS TRUSTEE, JANE		45 LAKEWOOD DR	1.18	\$40,500	\$120,800	\$161,300
WILLIS, JOSEPH G	WILLIS, PAULA	37 PINECREST RD	0.47	\$30,900	\$10,500	\$41,400
WILSON, LINDA B		9 ERIN LN	1.15	\$40,400	\$137,300	\$177,700
WILTZ, ANGELA		77 NORTH ST	1.56	\$41,200	\$87,500	\$128,700
WIMPORY TRUSTEE, ROBERT L	HAYDEN-WIMPORY TRUSTEE, KELLY A	40 NORTH ST	0.11	\$18,700	\$108,300	\$127,000
WIMPORY TRUSTEE, ROBERT L	HAYDEN-WIMPORY TRUSTEE, KELLY A	38 NORTH ST	0.27	\$22,900	\$242,500	\$265,400
WIMPORY TRUSTEE, ROBERT L	HAYDEN-WIMPORY TRUSTEE, KELLY A	105 RIVER ST	1.03	\$38,200	\$142,500	\$180,700
WIMPORY TRUSTEE, ROBERT L	HAYDEN-WIMPORY TRUSTEE, KELLY A	42 NORTH ST	0.18	\$20,200	\$165,300	\$185,500
WINDY FIELDS COMMUNITY ASSOCIATION	% STURGES	WINDY FIELDS LN	2.38	\$0	\$0	\$0
WINDY FIELDS COMMUNITY ASSOCIATION	% STURGES	WINDY FIELDS LN	0.03	\$0	\$0	\$0
WINICK, MARLENE R		19 LAWRENCE ST	0.69	\$37,500	\$123,700	\$161,200
WINICK, MARLENE R		HIGHLAND AVE	1.50	\$21,000	\$0	\$21,000
WINIECKI, MARCA	WINIECKI, ELIZABETH R	551 THORNDIKE POND RD	7.10	\$59,900	\$265,400	\$325,300
WINSLOW, BRIAN J	PELLETIER, KRISTEN C	23 CRESTVIEW DR	2.20	\$42,500	\$123,000	\$165,500
WITHAM, CHRISTINE S	WITHAM, BRIAN E	5 PARENT ST	0.10	\$18,500	\$89,100	\$107,600
WOLD, NANETTE		73 HOWARD HILL RD	0.80	\$38,400	\$147,500	\$185,900
WOLF CREEK INVESTMENTS LLC		53-55 HADLEY RD	4.56	\$59,000	\$802,800	\$861,800
WOLFINGER, THOMAS J	WOLFINGER, JOAN T	23 WOLFS WAY	1.96	\$46,000	\$208,500	\$254,500
WOOD JR, ALFRED W	PERRY, DONNA M	188 MAIN ST	3.40	\$40,500	\$94,100	\$134,600
WOOD, JILL I		9 SUMMIT DR	0.00	\$0	\$31,400	\$31,400
WOODBOUND REALTY LLC	% DOUGLAS THORN	301 WOODBOUND RD	1.70	\$91,000	\$122,700	\$213,700
WOODLIFF, PATRICIA A		16 FORCIER WAY	0.23	\$21,300	\$47,500	\$68,800
WOODMAN, SCOTT D	WOODMAN, DANIELLE	19 ANDREWS DR	0.00	\$0	\$25,300	\$25,300
WOODRIDGE, CHRISTOPHER A	MURRAY, CAITLIN	27 CRESTVIEW DR	3.80	\$45,700	\$147,400	\$193,100
WOOLLEY, PAUL J		6 BETH CR	2.00	\$42,100	\$119,900	\$162,000
WOOSTER JR, ROBERT P	WOOSTER, ELINOR R	39 WINDING BROOK RD	1.51	\$37,100	\$137,500	\$174,600
WOOSTER SR, ROBERT P	WOOSTER, LINDA M	95 AMOS FORTUNE RD	11.04	\$41,400	\$82,900	\$124,300

Owner	Co-Owner	Location	Land Area in Acres	Total Assessed Land Value	Total Assessed Improvements	Total Assessed Parcel Value
WOOSTER, CHERYLE		298 SQUANTUM RD	1.03	\$32,200	\$118,500	\$150,700
WOOSTER, ROBERT P	WOOSTER, LINDA M	93 AMOS FORTUNE RD	23.87	\$70,000	\$171,900	\$241,900
WOOSTER, ROBERT P	WOOSTER, LINDA M	AMOS FORTUNE RD	9.61	\$34,800	\$0	\$34,800
WORKSPACES LLC		350 RIVER ST	1.99	\$99,600	\$168,600	\$268,200
WRIGHT TRUST, DENNIS & TUESDAY		124 PROCTOR RD	5.25	\$48,400	\$120,200	\$168,600
WRIGHT, DAVID J	WRIGHT, ELLEN D	7 HILLCREST RD	0.25	\$21,000	\$34,900	\$55,900
WRIGHT, JEFFREY C	WRIGHT, GINA V	8 HILLCREST RD	0.72	\$37,800	\$91,300	\$129,100
WRIGHT, MARY		42 SCENIC DR	0.00	\$0	\$13,600	\$13,600
WRIGHT, STEVE W		34 TYLER HILL RD	0.60	\$34,800	\$92,400	\$127,200
WRIGHT, STEVEN W		36 TYLER HILL RD	0.44	\$28,300	\$13,600	\$41,900
XENAKIS, GEORGE C		130 SHERWOOD LN	1.45	\$41,000	\$166,300	\$207,300
YEBBA, ANTHONY N		103 LACY RD	3.69	\$41,700	\$120,500	\$162,200
YERGEAU, MARK E	YERGEAU, LAURELLE Y	81 HEATH RD	6.20	\$50,300	\$176,100	\$226,400
YITZCHAK, DANIELLA L		23 SHERWOOD LN	4.20	\$41,700	\$186,500	\$228,200
YOUNG JR TRUSTEES ET AL, GORDON C	YOUNG JR IRREV TRUST, GORDON JR & DEBORA	79 LACY RD	2.95	\$44,000	\$118,400	\$162,400
YOUNG TRUSTEE, FAITH A		25 ANDREWS DR	0.00	\$0	\$29,300	\$29,300
YOUNG, CHUN M	UNG, SAROM	68 MICHIGAN RD	1.11	\$40,300	\$103,000	\$143,300
YOUNGS, TRACY		FITZWILLIAM RD	10.74	\$400	\$0	\$400
YURENKA, KATRINA		7 DARCIE DR	1.00	\$40,100	\$105,200	\$145,300
ZAHOUR, JAMES	ZAHOUR, LAURA	10 OAK ST	0.29	\$23,700	\$113,400	\$137,100
ZHEN, SU ZHEN	CHEN, DAO ZHENG	27 SCHOOL ST	0.18	\$20,200	\$121,200	\$141,400
ZHEN, SU ZHEN	CHEN, DAO ZHENG	54 FITCH RD	3.07	\$57,900	\$235,700	\$293,600
		25 CHARLONNE ST #MAIN	2.48	\$0	\$0	\$0

# IN MEMORIAM

*For the following Jaffrey residents who made  
our town a better place through their service and volunteerism:*

**Juliette DeGrandpre**

**John Bourque**

**Janet Sullivan**

**Alan Morris**

**Michele Chadbourne**

**Gerald Charlonne**

**Patricia Wheeler**

**Mary Kidd**

**Patricia Sawtelle**

**Robert Ojala**

Rest in peace.

## TOWN CONTACT INFORMATION

<b>Town Clerk</b> 532-7861	Monday – Wednesday 8:00 am to 3:30 pm Thursday – Noon to 7:00 pm Friday – 8:00 am to Noon
<b>Tax Collector</b> 532-7860	Same as above
<b>Selectmen’s Office</b> <b>Town Manager</b> 532-7880	Monday – Friday 8:00 am to 4:30 pm Meetings – 2 <sup>nd</sup> & 4 <sup>th</sup> Monday @ 6:00 pm <b>Town Offices closed 2<sup>nd</sup> Friday @ Noon</b>
<b>Assessors Office/ Zoning</b> 532-7445	Monday – Friday 8:00 am to 4:30 pm
<b>Building Inspector</b> <b>Health Officer</b> 532-7445	Monday – Friday 7:00 am to 3:00 pm
<b>Welfare Director</b> 532-7880	By appointment only
<b>Planning &amp; Economic Development</b> 532-7880	Monday – Friday 8:00 am to 4:30 pm
<b>Finance Director</b> 532-7880	Monday – Friday 8:00 am to 4:30 pm
<b>Police Department</b>	Non Emergency Number 532-7865
<b>Fire Department</b>	Non Emergency Number 532-8377 Burn Permit Info. – 532-8377 mailbox 2
<b>Library</b> 532-7301	Mon/Wed/Fri. – 10:00 am to 5:30 pm Tues/Thursday – 1:00 pm to 7:00 pm Saturday – 10:00 am to 2:00 pm
<b>Recreation Department</b> 532-7863	Monday – Friday 8:00 am to 1:00 pm
<b>Department of Public Works</b> 532-6521 <b>Water Department</b> 532-7870 <b>Wastewater Treatment Plant</b> 532-6914	Monday – Friday 8:00 am to 4:30 pm Monday – Friday 7:00 am to 3:30 pm
<b>Transfer Station/Recycling Center</b> 532-6819	Tues/Wed/Fri. – 9:00 am to 3:45 pm Saturday – 8:00 am to 2:45 pm
<b>TEAM Jaffrey</b> 532-7168	Tues/Wed/Fri. 9:00 am to 6:00 pm or by appointment

TOWN WEBSITE – [www.townofjaffrey.com](http://www.townofjaffrey.com)

*Please check Town Website for opportunities to volunteer with community groups.*