

Hamp
352.07
D43
1980

ANNUAL REPORTS

FOR THE YEAR

1980



Ruth L. Pillsbury

of the OFFICIALS AND COMMITTEES

TOWN OF DERRY, New Hampshire

University of
New Hampshire
Library

Note: Warrant for Special Town Meeting, March 14, 1981 Page 22C

NH
653.27
D40
110

Town of Derry



DERRY, NEW HAMPSHIRE

COMMITTEE APPLICATION

I am a registered voter in the Town of Derry and would very much like to volunteer my service to our community.

I am interested in serving on the following committee (s):
(Check as many as you wish.)

- Conservation Commission _____
- Zoning Board of Adjustment _____
- Handicapped Access Committee _____
- Highway Safety Committee _____
- Fair Hearing Board (welfare) _____
- Derry Housing Authority _____
- Ad Hoc Committee (area of Interest) _____


Name _____

Address _____

Phone (Home) _____ (Business) _____

Signature _____

Date _____



Digitized by the Internet Archive
in 2009 with funding from
Boston Library Consortium Member Libraries

<http://www.archive.org/details/annualreportsoft1980derr>

Index

List of Town Officers	2
Copy of 1980 Warrant for Town Meeting	(Colored Section) 1C
Warrant for Special Election for General Court	15C
Zoning Maps	16C
Copy of 1980 Town Budget	18C
Selectmen's Report	4
Copy of 1980 Summary Inventory of Taxable Property	5
1980 Statement of Appropriations and Taxes Assessed and Tax Rate	5
Report of Department of Revenue Administration	5
Balance Sheet (Statement of Assets & Liabilities) December 31, 1980	6
Statement of Bonded Debt	7
Schedule of Town Property	7
Statement of Revenue Sharing Funds	7
Town Clerk's Report (Including Motor Vehicle Permits and Dog Licenses)	8
Tax Collector's Report (Including Summaries of Tax Warrants and Tax Sales Accounts)	9
Report of Derry District Court	12
Treasurer's Report	13
Budget Details (1980 Appropriations and Expenditures with 1981 Recommendations)	14
Reports of Departments and Committees	21
Town Manager's Report	21
Public Works Department	22
Vehicle Maintenance	22
Landfill Division	22
Buildings and Grounds Division	22
Water and Waste Water Division	23
Parks Department	23
Derry Police Department	24
Derry Recreation Department	26
Building and Health Officer	27
Animal Control Officer	28
Derry Housing Authority	28
Derry Conservation Committee	29
N.H. Municipal Association	29
Derry Visiting Nurse Association	29
Mental Health Center for Southern New Hampshire	30
Newmarket Regional Health Center	31
Derry Public Library	31
Taylor Library	32
Perpetual Care of Cemetery Lots	33
Report of the Trustees of Trust Funds	34
Report of the Derry Ambulance Service	36
Report of the Forest Fire Warden and State Forest Fire Service	37
Report of the Derry Fire Department	37
Report of the East Derry Fire Department	46
Minutes of the 1980 Town Meeting	(Back Section) 1B
Minutes of the East Derry Fire Meeting	6B
Vital Statistics	9B
1980 Property Valuations	18B
List of Valuations (Child - Cook) out of sequence	25B
Scattering of Valuations	Inside back cover

In Memoriam



HOWARD W. CAMPBELL

1899 - 1980

For his 30 years of dedicated service to the Town

Chief of Police
1949 - 1962

In Memoriam



RONALD ANDERSON

1936 - 1980

For his conscientious service to our community

Budget Committee Member
1976 - 1980

Town Officers

Board of Selectmen

Janet M. Conroy Term Expires 1982
Paul P. Collette Term Expires 1981
William R. Carter Term Expires 1982
Eunice M. Campbell Term Expires 1983
Scott Gerrish Term Expires 1983

Town Treasurer

David Buffum Term Expires 1981

Tax Collector

Dorothy Buffum Term Expires 1981

Town Clerk

Cecile Hoisington Term Expires 1981

Moderator

Ronald J. Hayward Term Expires 1982

Supervisors of the Checklist

Rosemary Uicker Term Expires 1982
Pauline Myers Term Expires 1984
Virginia Lovejoy Term Expires 1986

MacGregor Library Trustees

1981	1982	1983
Pauline Medico	Richard Emery	John D. Cadieux
Barbara Blunt	Francis Mannarini	Walter A. Pillsbury

Taylor Library Trustees

1981	1982	1983
Grant Benson, Jr.	Glenn Allen	Martha C. Moore
Linda MacDonald	William G. Browne	Marjorie A. Palmer

Trustees of Trust Funds

Emil Kumin-1981	Patricia Olesen-1982	Joseph V. Stancik-1983
-----------------	----------------------	------------------------

Budget Committee

1981	1982	1983
May Casten	Maris H. Eshleman	Eugene Dutra
Patricia Dowling	Ernest Gaines	Robert N. Gordon
Roland Ferland		Phyllis Hemeon
George Katsakiores		Deane McCarthy
		Ernest G. Woodside, Jr.

Planning Board

Benjamin C. Adams Term Expires 1981
Edward J. Blanchard Term Expires 1981
Albert Rioux, Jr. Term Expires 1981
Daniel Seluk Term Expires 1981
William Sheedy Term Expires 1981
Contested
Donald Griffin Term Expires 1982
Carolyn Johnson Term Expires 1982

Town Manager
Donald B. Young

Town Counsel
Lewis F. Soule

Derry District Court

George Grinnell Judge
Joseph Stancik Associate Justice

Chief of Police
Edward B. Garone

Public Works Director
Rodney A. Bartlett

Assistant Assessor
Arthur Hobsch

Building Inspector/Health Officer
Fred L. Piper, Jr.

Civil Defense Director
Deane C. Buhrmann

Bertrand Peabody

Overseers of the Cemetery
Roland Willey

Alfred Hepworth

Conservation Commission

Lois Cozzi Term Expires 11/10/81
Claradell Anderson Term Expires 11/10/81
Francis Cormier Term Expires 11/10/82
Deborah Nutter Term Expires 11/10/82
Eugene Harrington Term Expires 11/10/83

Zoning Board of Adjustment

Cecile Cormier Term Expires 6/1/81
Margaret Ives Term Expires 6/1/82
William Zolla Term Expires 6/1/83
Robert Zinkevicz Term Expires 6/1/84
Ernest Woodside Term Expires 6/1/85

Highway Safety Committee

Rodney Bartlett
May Casten
James Cote

Edward Garone
Karen Janes
Angelo Pantelli
Arthur Reynolds

Board of Selectmen Annual Report

As 1980 ends and 1981 begins, the Board of Selectmen simultaneously looks back at what has been accomplished and looks forward to what will be done in this next year.

Our first and foremost priority has been and will continue to be the sewer expansion program. With the construction of the pipe line to the Merrimack River imminent, it is anticipated that the sewer ban may be lifted somewhat. With that in mind the Selectmen will be preparing a priority list plus developing a process to reserve space on a completed system for future use.

During budget preparation this past Fall Town Manager Donald Young and the Selectmen developed a five year Capital Improvement Plan for years through 1981 - 1985, to be used as a guideline for financial planning. As goals are reached the plan will be revised or expanded as circumstances dictate for setting priorities. Capital Improvement proposals for 1981 are in this year's budget. Proposals for the next four years include an expansion of the water system; expansion of the cemetery; a new municipal complex; a variety of equipment for departments and an alternative to the landfill operation.

In addition to the normal budget requests are several items which merit attention as they will have a long-range effect and will lay the ground work for a number of programs. One of our major items is the computer addition. Though this appears costly at first glance, it will be a valuable asset. We have been doing water and sewer billing for several months and started the ambulance billing in January. It will enable us to produce both resident and property tax bills. Our recent experience with property tax bill (1980) points out the value of generating bills "in house".

Next we have the fourth patrol for the police department. The Board expects this to be a controversial proposal but it is needed. As the outlying areas of town develop more and more complaints are received about "not seeing a patrol car all day" while merchants complain about lack of police visibility in the business districts. This plan has been presented to us in other years but not endorsed by the board. This year we feel the time has come to implement the "fourth patrol".

Early in January the majority of the board voted to approve a program for Special Police Officers. This will be part of the budget program and final approval will come at Town Meeting as will our proposals.

The Department of Public Works has initiated in a vehicle rebuilding program designed to prolong the life of many of the present pieces of equipment. To continue this, an additional mechanic is essential and the board supports this concept.

The need for a postage meter was best demonstrated in early January when 1400 15 cent envelopes had to be hand stamped with \$1.25 worth of additional stamps per envelope. The meter is an efficient office tool and will eliminate wasted postage.

Hiring a consultant for a town wide wage and classification manual is another controversial subject. A number of people will feel this not needed but we have found in negotiating with the unions or at grievance hearings this type of manual, or should we say lack of it, is mentioned quite often. This would provide the town with consistent job descriptions and dollar values for those jobs.

Public apathy has been the rule rather than the exception in recent years. Late in 1980 a citizen group based on the old Derry Taxpayers Association formed with keeping an eye on town government as one of its goals. As long as members are genuinely concerned with town-wide solutions for town-wide problems a group of this type can be an asset to a community with a positive rather than negative influence by providing a sounding board and an exchange of information on local government with other groups or civic organizations. Knowledge is a tool to be used and a knowledgeable taxpayer is seldom apathetic. You, the registered voter and taxpayer of Derry, still have the final authority over town, school district and fire districts budgets. The selectmen sincerely hope you will take the time to study budget proposals and the background information for these budgets so you may vote with confidence for programs you support at the various district meetings.

We take this opportunity to thank town department heads and employees for the past year of effort on everyone's part. It is greatly appreciated. A special note of thanks to Town Manager Donald Young who came to us just a year ago, survived the turmoil, and has emerged unscathed, ready to serve another year.

Board of Selectmen
Janet M. Conroy
Paul P. Collette
William R. Carter
Eunice C. Campbell
Scott Gerrish

Summary Inventory of Taxable Property

<i>Description of Property</i>	<i>Valuation</i>
Land — Improved and Unimproved	\$ 84,823,710
Buildings	215,689,740
Factory Buildings	7,645,500
Public Water Utility (Private - serving public)	257,350
Public Utilities - Electric	3,534,900
Mobile Homes assessed as Personal Property (362)	2,964,300
Total Valuations before Exemptions Allowed	314,914,500
Blind Exemptions (5)	\$ 67,700
Elderly Exemptions (108)	680,950
Total Exemptions Allowed	748,650
Net Valuation on which Tax Rate is computed	314,166,850

Tax Rate - 1980

Units of Government	Rate
Municipal52
County08
School	<u>1.83</u>
	2.43
Derry Fire District31
East Derry Fire District27

State of New Hampshire Department of Revenue Administration

Gentlemen:

Your Summary Inventory of Property Valuation and Statement of Appropriations have been approved. You may proceed with the assessment of 1980 taxes on the basis of the following figures.

Net Assessed Valuation	\$314,166,850.00
Taxes Committed to Collector:	
Town Property Taxes Assessed	\$7,634,254.00
Precinct Taxes Assessed	<u>939,773.00</u>
Total Gross Property Taxes	\$8,574,027.00
Less: Est. War Service Tax Credits	<u>82,753.00</u>
Net Property Tax Commitment*	8,491,274.00
Tax Rate - Town	2.43
Precinct31
Derry Fire31
East Derry Fire District27

* The amount of property tax commitment is subject to adjustment by reason of any increase or decrease in War Service Tax Credits which may result based on the above approved rate.

In the event any adjustment was made in the Appropriations Section, we have enclosed a copy of the changes. Revenues and Credits have been approved as shown on the enclosed copy of the third page of the Statement of Appropriation.

The net amounts approved for school, county and precinct are as follows:

Net School Appropriations	\$6,174,741.00
County Tax Assessment	293,649.00
Net Precinct Appropriation (1)	687,961.00
	Derry Fire D
	229,404.00
	E. Derry Fire

In arriving at the above approved rate the Overlay has been set in the amount of \$51,777.00.

Very truly yours,
Lloyd M. Price,
Commissioner

Balance Sheet

General Fund
Ledger from 1 1 80 thru 12 31 80

Assets	Liabilities
101 Checking Cash 2,065,431.76	200 Accounts Payable 104,265.05
102 Petty Cash 400.00	201 Accrued Payroll00
103 Savings Accounts 2,875.58	203 Derry Coop. Sch. Dist. 1 3,177,502.98
104 Certifs. of Dep.00	204 Due to State 368.59
110 Bldgs. Escrow Acct. 98,636.10	205 Yield Tax Deposit 3,964.18
115 A R Capital Proj.00	207 Due to Sewer Fund00
116 A R Capital Resvr.00	209 Due to Other Funds 525.00
120 AR General 46,396.57	210 Builder's Escrow 98,636.10
122 AR Federal00	212 Due to Water Dept.00
123 AR Trusts00	220 Tax Notes Payable 3,500,000.00
125 AR Hist. Celebr. 5,931.53	240 Resrv. Encumbered 167,735.86
126 Conservation Sav. Acct. 1,102.24	280 Due Rev. Sharing 54,902.95
127 AR Rev. Sharing00	290 Unresrvd. Balance 284,072.72
128 AR Water Dept.00	Total 7,391,964.42
129 AR Waste Water Dept.00	Fund Balance00
130 AR Housing Auth. 5,614.76	
131 AR Der. Fire Dept. 338.39	
132 AR E. Der. Fire Dpt.00	
133 AR Taylor Library00	
134 AR Derry Pub. Lib.00	
135 AR Town Clerk 81.75	
138 Housing Auth. 1980 2,240.75	
140 Recvry of Assets 11,422.04	
150 Real Est. Tax 1980 4,774,506.39	
151 Real Est. Tax 1979 252,979.81	
152 Bank Stock - 198000	
153 Unredeem Prior Yr.00	
156 Resident Tax 1980 7,120.00	
157 Resident Tax Prev.00	
158 Resident Tax - 197900	
159 Unredeemed 197700	
160 Yield Tax 1980 3,759.00	
161 Yield Tax Prev.00	
162 Prepaid Insurance 101,472.00	
163 Boat Tax 198000	
165 Rev. Sharing S. A. 11,655.75	
Total 7,391,964.42	

**Statement of Bonded Debt
Town of Derry, New Hampshire**

SHOWING ANNUAL MATURITIES OF OUTSTANDING BONDS AND LONG TERM NOTES

Water System Improvements
Bonds
1975
5.00%

MATURITIES	ORIGINAL AMOUNT \$500,000.00	TOTAL ANNUAL MATURITIES
1981	25,000.00	25,000.00
1982	25,000.00	25,000.00
1983	25,000.00	25,000.00
1984	25,000.00	25,000.00
1985	25,000.00	25,000.00
1986	25,000.00	25,000.00
1987	25,000.00	25,000.00
1988	25,000.00	25,000.00
1989	25,000.00	25,000.00
1990	25,000.00	25,000.00
1991	25,000.00	25,000.00
1992	25,000.00	25,000.00
1993	25,000.00	25,000.00
1994	25,000.00	25,000.00
Total	\$350,000.00	\$350,000.00

Schedule of Town Property

Town Hall, Lands and Buildings	301,500
Furniture and Equipment	50,000
Libraries, Lands and Buildings	232,000
Police Department, Lands and Buildings	365,400
Equipment	58,000
Highway Department, Lands and Buildings	147,200
Equipment	420,000
Parks, Commons and Playgrounds	1,770,000
Water Supply Facilities, if owned by Town	2,230,000
Sewer Plant & Facilities, if own by Town	487,400
All Lands and Buildings acquired through Tax Collector' Deeds	46,850
All other Property and equipment	640,995
TOTAL	\$ 6,749,345

Revenue Sharing Account

Balance December 31, 1980 ..	\$ 60,971.00	
Received from Federal Gov. ..	184,690.00	
Interest Earned on Investment	16,101.07	
		\$261,762.07
Current Expenditures	\$160,703.37	
Reserved for Encumbrances ..	34,500.00	
Balance December 31, 1980 ..	66,558.70	
		\$261,762.07

Report of the Town Clerk

January 1, 1980 through December 31, 1980

1980 Automobiles 17407	444,789.50
1979 Dogs 77	467.00
1980 Dogs 1789	9,630.80
Filings for Town Meeting	9.00
Filings for Primary	30.00
Recounts	20.00
Check Penalties	110.60
Dog Fines	145.00
	\$ 455,201.90

	Remittance to Treasurer
1980 Automobiles	444,789.50
1979 Dogs	467.00
1980 Dogs	9,630.80
Filings for Town Meeting	9.00
Filings for Primary	30.00
Recounts	20.00
Check Penalties	110.60
Dog Fines	145.00
	\$ 455,201.90

Cecile Hoisington
Town Clerk
Derry, N.H.

Result of Balloting - Annual Meeting March 11, 1980

Total Vote: 2732		FOR BUDGET COMMITTEE		BALLOT QUESTIONS	
FOR SELECTMAN		Three Years		"Article 2. Are you in favor of the adoption of the zoning ordinance as proposed by the Planning Board?" 1134	
		Vote for Two		Approved by the Planning Board 867 YES <input type="checkbox"/> NO <input checked="" type="checkbox"/>	
Three Years		JOSEPH S. CASTRICONE	969	"Article 3. Are you in favor of the adoption of Amendment No. 1 as proposed by petition of the voters for this Town? (Amendment No. 1, if adopted, would change the zoning classification of a small tract of land adjacent to the Londonderry line and on the northerly side of West Broadway from General Residence to Retail Business.) 977	
EUNICE CAMPBELL	1077	EUGENE DUTRA	1236	Approved by the Planning Board. 1339 YES <input checked="" type="checkbox"/> NO <input type="checkbox"/>	
MARGARET MILDRED DIMARZIO	958	ROBERT N. GORDON	1362	"Article 4. Are you in favor of the adoption of Amendment No. 2 as proposed by petition of the voters for this Town? (Amendment No. 2, if adopted, would change the zoning classification of a tract of land northerly of North Linlew Drive and easterly of Manchester Road from Industrial to Industrial or Commercial.) Disapproved by Planning Board. 1315	
SCOTT GERRISH	1035	OTIS J. KEATING	919	889 YES <input type="checkbox"/> NO <input checked="" type="checkbox"/>	
JANET GOULD	811	DIANE A. McCARTHY	1077	"Article 5. Are you in favor of the adoption of Amendment No. 3 as proposed by petition of the voters for this Town? (Amendment No. 3, if adopted, would change the zoning classification of land located westerly of Windham Road, southerly of Kendall Pond Road and easterly of the Boston and Maine Railroad tracks from Industrial to Residential.) Submitted without recommendation of the Planning Board. 1257	
BENJAMIN C. NEWELL	957	CLAUDETTE RIOUX	1023	963 YES <input type="checkbox"/> NO <input checked="" type="checkbox"/>	
HERBERT W. PALMER	168	ERNEST G. WOODSIDE, JR.	1180	"Article 6. Are you in favor of the adoption of Amendment No. 4 as proposed by petition of the voters for this Town? (Amendment No. 4, if adopted, would authorize the construction of churches with accessory uses in any area within the town.) Approved by the Planning Board. 1045	
				1257 YES <input checked="" type="checkbox"/> NO <input type="checkbox"/>	
FOR TRUSTEE OF TRUST FUNDS		Two Years		"Article 7. Are you in favor of the adoption of Amendment No. 5 as proposed by petition of the voters for this Town? (Amendment No. 5, if adopted, would create conservation corridors in wet land and water shed areas and would limit the types of activities and uses that could be conducted in such corridors.) Submitted without recommendation by the Planning Board. 760	
		Vote for One		1452 YES <input checked="" type="checkbox"/> NO <input type="checkbox"/>	
Three Years		PETER N. GARAFALO	784		
JOSEPH V. STANCIK	2281	PHYLLIS HEMEON	1481		
FOR TRUSTEE OF DERRY PUBLIC LIBRARY		FOR BUDGET COMMITTEE			
		One Year			
Three Years		BRUCE J. DONEGAN	538		
JOHN D. CADIEUX	2037	PETER H. MERLUZZI	515		
WALTER A. PILLSBURY	2113	FREDERICK A. TOMPKINS	1320		
FOR TRUSTEE OF TAYLOR LIBRARY		FOR PLANNING BOARD			
		Three Years			
Three Years		Vote for Two			
MARTHA C. MOORE	2125	EDWARD J. BLANCHARD	1875		
MARJORIE A. PALMER	2022	MAY CASTEN	860		
FOR MODERATOR		FOR PLANNING BOARD			
		One Year			
Two Years		BENJAMIN C. ADAMS	1103		
RONALD J. HAYWARD	2167	PETER N. GARAFALO	362		
FOR SUPERVISOR OF CHECKLIST		FOR PLANNING BOARD			
		Three Years			
Three Years		Vote for One			
PETER N. GARAFALO	723	FREDERICK A. TOMPKINS	1040		
VIRGINIA K. LOVEJOY	1699				

Recount held April 2, 1980

A recount was requested by Benjamin C. Newell for the three year term for Selectman. The recount started at 7:00 P.M. in the Town Hall Meeting Room. Moderator Ronald Hayward read the results at 8:45 P.M. The ballots were sealed according to law and the meeting ended.

A true copy, Attest: Cecile Hoisington, Town Clerk

FOR SELECTMAN		Town Meeting 3 11 80	Recount 4 2 80
Three Years		Vote for Two	
EUNICE CAMPBELL	1077	<input checked="" type="checkbox"/>	1074-3X
MARGARET MILDRED DIMARZIO	958	<input type="checkbox"/>	958
SCOTT GERRISH	1035	<input checked="" type="checkbox"/>	1031-4X
JANET GOULD	811	<input type="checkbox"/>	811
BENJAMIN C. NEWELL	957	<input type="checkbox"/>	957
HERBERT W. PALMER	168	<input type="checkbox"/>	165-3

Special Meeting, November 4, 1980

"Shall the Town of Derry approve the new charter recommended by the Charter Commission"

Yes 3020 No 3078

Recount held November 24, 1980

Yes 3022 (gained 2) No 3077 (lost 1)

Tax Collector's Report

(For Current Year's Levy)
Summary of Warrants
Property, Resident and Yield Taxes
Levy of 1980

-DR.-

Taxes Committed to Collector:

Property	\$ 8,397,007.49
Resident Taxes	107,630.00
National Bank Stock Taxes	26.40
Land Use Change Taxes00

Total Warrants \$ 8,504,663.89

Yield Taxes 8,490.21

Added Taxes:

Property Taxes	\$ 52,653.97
Resident Taxes	12,660.00
Boats	1,438.40
Bad Checks	121.40

\$ 66,873.77

Overpayments During Year:

a/c Property Taxes	\$ 3,080.62
a/c Resident Taxes	130.00

\$ 3,210.62

Interest Collected on Delinquent Property Taxes 113.90

Penalties Collected on Resident Taxes 478.00

Total Debits \$ 8,583,830.39

-CR.-

Remittances to Treasurer:

Property Taxes	\$ 3,675,360.33
Resident Taxes	97,540.00
National Bank Stock Taxes	26.40
Yield Taxes	7,800.22
Land Use Change Taxes00
Interest Collected	235.30
Penalties on Resident Taxes	478.00
Boats	1,438.40

\$ 3,782,878.65

Discounts Allowed

Abatements Made During Year:

Property Taxes	\$.00
Resident Taxes	2,500.00
Yield Taxes00

2,500.00

Uncollected Taxes - December 31, 1980:

(As Per Collector's List)

Property Taxes	\$ 4,777,381.75
Resident Taxes	20,380.00
Yield Taxes	689.99

4,798,451.74

Total Credits \$ 8,583,830.39

Summary of Warrants
Property, Resident and Yield Taxes
Levy of 1979

-DR.-

Uncollected Taxes - As of January 1, 1980:

Property Taxes	\$ 836,601.13	
Resident Taxes	18,110.00	
Land Use Change Taxes00	
Yield Taxes	86.20	
		\$ 854,797.33

Added Taxes:

Property Taxes	\$ 944.73	
Resident Taxes	2,800.00	
		3,744.73

Overpayments:

a/c Property Taxes	\$.00	
a/c Resident Taxes	40.00	
		40.00

Interest Collected on Delinquent Property Taxes 29,190.21

Penalties Collected on Resident Taxes 1,340.00

Total Debits \$ 889,112.27

-CR.-

Remittances to Treasurer During Fiscal Year
Ended December 31, 1980:

Property Taxes	\$ 834,904.66	
Resident Taxes	13,400.00	
Yield Taxes	86.20	
Land Use Change Taxes00	
Interest Collected During Year	29,190.21	
Penalties on Resident Taxes	1,340.00	
		\$ 878,921.07

Abatements Made During Year:

Property Taxes	\$ 2,025.58	
Resident Taxes	6,890.00	
Yield Taxes00	
		8,915.58

Uncollected Taxes - December 31, 1980:
(As Per Collector's List)

Property Taxes	\$ 615.62	
Resident Taxes	660.00	
		1,275.62

Total Credits \$ 889,112.27

Summary of Warrants
Property, Resident and Yield Taxes
Levy of 1978
And Prior Years

-DR.-

Uncollected Taxes - As of January 1, 1980:

Property Taxes	\$ 775.43	
Resident Taxes	2,150.00	
Land Use Change Taxes00	
		\$ 2,925.43

Added Taxes:

Property Taxes	\$ 1,873.16	
Resident Taxes00	
		1,873.16

Overpayments:			
a/c Property Taxes	\$.00	
a/c Resident Taxes		<u>.00</u>	
			.00
Interest Collected on Delinquent Property Taxes			105.00
Penalties Collected on Resident Taxes			<u>13.00</u>
Total Debits			<u><u>\$ 4,916.59</u></u>
-CR.-			
Remittances to Treasurer During Fiscal Year			
Ended December 31, 1980:			
Property Taxes	\$	1,787.78	
Resident Taxes		130.00	
Yield Taxes00	
Land Use Change Taxes00	
Interest Collected During Year		105.00	
Penalties on Resident Taxes		<u>13.00</u>	
			\$ 2,035.78
Abatements Made During Year:			
Property Taxes	\$	831.41	
Resident Taxes		1,840.00	
Yield Taxes		<u>.00</u>	
			2,671.41
Uncollected Taxes - December 31, 1980:			
(As Per Collector's List)			
Property Taxes	\$	29.40	
Resident Taxes		<u>180.00</u>	
			209.40
Total Credits			<u><u>\$ 4,916.59</u></u>

Summary of Tax Sales Accounts
Fiscal Year Ended December 31, 1980

	-DR.-			
	-79-	-78-	-77-	Prior
(a) Balance of Unredeemed Taxes				
Jan. 1, 1980	\$	\$ 144,184.10	\$ 68,529.16	\$ 9,950.55
(b) Taxes Sold to Town During Current				
Fiscal Year	321,966.83			
Interest Collected After Sale	5,584.65	10,094.89	14,885.89	
Redemption Costs				
Total Debits	<u>\$ 327,551.48</u>	<u>\$ 154,278.99</u>	<u>83,415.05</u>	<u>9,950.55</u>
-CR.-				
Remittances to Treasurer During Year:				
Redemptions	\$ 153,396.57	\$ 65,861.92	67,923.63	\$ 6,315.33
Interest & Costs After Sale	5,584.65	10,094.89	14,885.89	
Abatements During Year		673.28	605.53	3,635.22
Deeded to Town During Year				
Unredeemed Taxes - December 31, 1980 ...	168,570.26	77,648.90		
Total Credits	<u>\$ 327,551.48</u>	<u>\$ 154,278.99</u>	<u>\$ 83,415.05</u>	<u>\$ 9,950.55</u>

(a) "Balance of Unredeemed Taxes - January 1, 1980:" Should include balances of Unredeemed Taxes, as of beginning of fiscal year - January 1, 1980 from Tax Sales of Previous Years.

(b) "Taxes Sold to Town During Current Fiscal Year:" Tax Sales held during fiscal year ending December 31, 1980, should include total amount of taxes, interest and costs to date of sale.

Note: Total Debits and Total Credits should agree.

Summary of Warrant

Sewer Rentals
Levy of 1980

-DR.-

Sewer Rentals Committed
to Collector

Sewer Rentals	\$ 205,886.50
Added Sewer Rentals00
Overpayments	<u>1,127.50</u>

Total Debits \$ 207,014.00

-CR.-

Remittances to Treasurer

Sewer Rentals	\$ 180,137.50
Abatements	2,463.00
Uncollected	<u>24,413.50</u>

Total Credits \$ 207,014.00

Summary of Warrant

Sewer Rental
Levy of 1979

-DR.-

Uncollected Sewer Rentals
as of Jan. 1.

Sewer Rentals	\$ 25,032.00
Overpayments	12.50

Total Debits \$ 25,055.40

-CR.-

Remittances to Treasurer
to Tax Sale

Sewer Rentals	\$ 20,304.00
Tax Sale	4,740.50

Abatements00
Uncollected	<u>.00</u>

Total Credits \$ 25,044.50

Water
1980

Water Collections \$ 46,621.08

Respectfully submitted,
Dorothy Buffum
Tax Collector
Derry, N. H.

Derry District Court

1980 Derry District Court Salaries:

George H. Grinnell, Justice	\$26,400.00
Joseph V. Stancik, Associate Justice	23,760.00
Elaine LaSalle, Clerk of Court	15,840.00
LuAnn Gero, Assistant Clerk I	9,438.00
Assistant Clerk II	8,580.00
Ernest Gaines, Bailiff	
Special Justices	

1980 Receipts	\$372,450.83
Fines & Forfeitures	\$271,472.00
Penalty Assessment	26,899.70
Bail	64,682.93
Filing Fees	6,563.60
Restitution	1,213.69
Bad Check Charges	116.00
Miscellaneous	1,502.91

1980 Expenditures	\$355,941.43
Motor Vehicle Department	\$142,680.11
Witness Fees	25,049.80
Penalty Assessment	24,612.00
Fish & Game Department	816.00
Restitution	3,001.03
Miscellaneous	2,713.24
Postage	3,200.00
Supplies	8,831.74
Telephone	1,316.95
Travel	232.92
Clerical	1,311.72
Bail	<u>55,022.30</u>
Town of Derry	87,153.62

Treasurer's Report

Year Ended December 31, 1980

1. General Fund - Town of Derry, New Hampshire

Beginning Balance January 1, 1980		\$ 949,771.01
Revenue Receipts:		
Received from Tax Collector	5,239,701.46	
Received from Town Clerk	463,733.00	
Received from Water & Sewer Departments	60,882.44	
Received from Police Department	24,549.27	
Received from Recreation Department	7,839.44	
Received from Forrest Hill Cemetery	19,984.50	
Received from Planning & Zoning Boards	3,867.56	
F.I.C.A., BC/BS, and Insurance Reimbursements	26,331.03	
Licenses, Fees, Business & Building Permits	28,119.25	
District Court Fines & Forfeits	87,153.62	
Interest Earned on Investments	177,734.20	
Received from the State and/or County	1,278,845.05	
Received from the Federal Government	200,632.00	
Received from the Fire Department	75,556.44	
Other	488,102.13	
Total Revenue Receipts		8,183,031.39
Tax Anticipation Notes	8,700,000.00	
Matured Certificates of Deposit	5,675,000.00	
Transfers from Savings Account	63,640.31	
Transfer from Revenue Sharing	250,000.00	
Auditor's Adjustment	98.94	
Reversed Revenues	(464.15)	
Total Other Funds Received		14,688,275.10
Subtotal		23,821,077.50
Disbursements:		
Selectmen's Orders to Pay	10,559,231.71	
Purchased Certificates of Deposit	5,675,000.00	
Transfers to Shawmut Bank	56,288.50	
Payment of Tax Anticipation Notes	5,200,000.00	
Payment of Tax Anticipation Notes - Interest	302,362.76	
Cancelled Checks	(37,237.23)	
Total Disbursements		21,755,645.74
Ending Balance December 31, 1980		\$ <u>2,065,431.76</u>

2. Town Investments - None

3. Savings Account - General Fund -- None

Budget Details
Town of Derry Financial Report
As of December 31, 1980

	1980 Appropriated	Net Expenditures	1981 Selectmen	Budget Committee
01 Town Officers Salaries				
Selectmen	7500.00	7500.00	7500.00	7500.00
Manager's Office	26,600.00	28,899.56	29,854.00	28,160.00
Clerk's Office	18,000.00	17,765.50	19,045.00	18,000.00
Collector	15,762.00	16,645.64	16,500.00	16,499.00
Treasurer	3,000.00	3,000.00	3,600.00	3,000.00
Sub-Account Totals	70,862.00	73,810.70	76,499.00	73,159.00
02 Town Office Expense				
Humane Officer - Salary	10,718.00	10,313.06	11,187.00	11,070.00
Inspection/Health - Salary	17,346.00	16,126.70	19,153.00	18,594.00
Tax Assessor - Salary	18,800.00	18,789.03	19,652.00	19,202.00
Finance Office - Supervisors	14,341.00	12,542.00	14,922.00	14,623.00
Manager's Office - Clerical	9693.00	9891.94	17,931.00	11,530.00
Inspection/Health - Clerical	8,638.00	7,813.55	8,883.00	8,880.00
Finance Officer - Clerical	34,760.00	27,388.83	29,670.00	29,120.00
Tax Assessor - Clerical	8,582.00	8,291.74	8,759.00	8,507.00
Collector - Clerical	9,216.00	9,250.94	9,360.00	9,360.00
Manager's Office - Reg. Overtime	150.00	301.05	.00	.00
Inspection/Health - Reg. Overtime00	46.16	.00	.00
Finance Office - Reg. Overtime00	646.09	350.00	.00
Tax Assessor - Reg. Overtime00	4.73	.00	.00
Collector - Reg. Overtime00	37.80	150.00	.00
Selectmen Office - Special Help	1,000.00	410.00	1,300.00	1,000.00
Humane Officer - Special Help	500.00	2200.02	3,585.00	2,340.00
Tax Assessor - Special Help00	.00	5,119.00	.00
Collector - Special Help	300.00	.00	.00	.00
Manager's Office - Mileage/Conf./Fees	600.00	1,223.55	2,000.00	.00
Clerk's Office - Mileage/Conf./Fees	240.00	191.75	340.00	340.00
Humane Officer - Mileage/Conf./Fees	1,800.00	1,644.40	2,200.00	2,200.00
Inspection/Health - Mileage/Conf./Fees	2,365.00	1,609.65	2,690.00	2,200.00
Finance Office - Mileage/Conf./Fees	200.00	280.26	350.00	.00
Tax Assessor - Mileage/Conf./Fees	950.00	798.42	2,000.00	950.00
Collector - Mileage/Conf./Fees	150.00	383.34	420.00	200.00
Selectmen's Office - Office Supplies	600.00	747.16	250.00	250.00
Manager's Office - Office Supplies	2,000.00	1,642.87	3,000.00	2,000.00
Clerk's Office - Office Supplies	400.00	948.63	400.00	400.00
Humane Officer - Office Supplies	300.00	187.86	500.00	500.00
Inspection/Health - Office Supplies	210.00	679.72	350.00	350.00
Finance Office - Office Supplies	2,000.00	2,299.08	1,750.00	1,750.00
Tax Assessor - Office Supplies	1,000.00	201.23	350.00	350.00
Collector - Office Supplies	115.00	264.62	115.00	115.00
Treasurer - Office Supplies	3,000.00	3,000.00	3,600.00	3,000.00
Selectmen's Office - Copier Supplies	2,800.00	4,308.96	125.00	125.00
Selectmen's Office - Computer Supplies	5,000.00	703.03	.00	.00
Finance Office - Computer Supplies00	.00	3,500.00	3,000.00
Tax Assessor - Tax Maps	155.00	1,996.87	2,000.00	2,000.00
Humane Officer - Supplies of Trade	1,294.00	762.57	1,500.00	1,500.00
Manager's Office - Telephone	100.00	1,162.90	1,200.00	1,200.00
Clerk's Office - Telephone	700.00	722.85	800.00	800.00
Humane Office - Telephone	450.00	522.35	600.00	600.00
Inspection/Health - Telephone	300.00	592.93	475.00	475.00
Finance Office - Telephone	4,400.00	2,227.75	2,750.00	2,750.00
Tax Assessor - Telephone	700.00	1,029.82	950.00	950.00
Collector - Telephone	685.00	749.69	800.00	800.00
Selectmen's Office - Postage00	175.48	250.00	250.00
Manager's Office - Postage	100.00	90.53	125.00	125.00
Clerk's Office - Postage	360.00	332.19	500.00	500.00
Humane Office - Postage	200.00	93.75	300.00	300.00
Inspection/Health - Postage	125.00	36.25	250.00	250.00
Finance Office - Postage	100.00	257.73	400.00	300.00
Tax Assessor - Postage	100.00	60.00	100.00	100.00
Collector - Postage	2,500.00	1,509.13	4,000.00	3,000.00
Humane Office - Heating Expense	600.00	434.26	700.00	500.00
Manager's Office - Subscription & Dues	800.00	581.57	1,150.00	800.00
Clerk's Office - Subscription & Dues	100.00	62.95	100.00	100.00
Inspection/Health - Subscription & Dues	310.00	158.97	175.00	175.00
Finance Office - Subscription & Dues	150.00	131.25	150.00	150.00
Tax Assessor - Subscription & Dues	250.00	107.00	150.00	150.00

	1980 Appropriated	Net Expenditures	1981 Selectmen	Budget Committee
Collector - Subscription & Dues	50.00	27.00	15.00	15.00
Manager's Office - Office Equip. Repr.	800.00	.00	500.00	500.00
Finance Office - Office Equip. Repr.	1,250.00	3,065.00	3,000.00	3,500.00
Collector - Office Equip. Repr.00	.00	390.00	390.00
Humane Office - Equip. Repair	700.00	483.72	800.00	500.00
Humane Office - New Equip. Purchase	235.00	227.00	420.00	.00
Manager's Office - Vehicle Reimbursmnt.	2,400.00	2,200.00	2,700.00	.00
Selectmen's Office - Selectmen's Expense	1,250.00	750.00	1,800.00	.00
Manager's Office - Salary Adjustment00	.00	62,000.00	.00
Selectmen's Office - Deeded Expense	200.00	1,319.20	1,000.00	1,000.00
Selectmen's Office - Public Notices	2,000.00	1,885.80	1,500.00	1,500.00
Inspection/Health - Public Notices	25.00	113.68	1,300.00	1,000.00
Selectmen's Office - Town Report	6,500.00	6,700.00	7,000.00	10,000.00
Finance Office - Printing & Binding00	96.07	1,200.00	600.00
Collector - Printing & Binding	500.00	78.30	800.00	800.00
Selectmen's Office - NHMA Dues	2,375.00	2,613.65	3,060.00	3,060.00
Selectmen's Office - Post Audit Exp.	6,000.00	7,883.00	7,500.00	6,000.00
Selectmen's Office - Data Processing	10,000.00	15,469.91	5,750.00	5,750.00
Selectmen's Office - Other Services	1,715.00	1,713.20	2,500.00	2,500.00
Manager's Office - Other Services	6,500.00	13,096.43	14,000.00	9,500.00
Clerk's Office - Other Services00	478.51	500.00	500.00
Humane Office - Other Services	1,961.00	862.18	700.00	700.00
Inspection/Health - Other Services	1,500.00	486.50	1,000.00	500.00
Finance Office - Other Services00	670.00	500.00	.00
Finance Office - Fund Trustee Expense	4,000.00	4,000.00	4,500.00	4,500.00
Selectmen's Office - BudCom Expense	1,000.00	869.22	1,250.00	1,000.00
Selectmen's Office - Housing Authority Expns.	2,000.00	2,000.00	.00	.00
Selectmen's Office - Charter Commission	5,000.00	4,100.65	.00	.00
Sub-Account Totals	241,374.00	230,155.95	319,071.00	223,546.00
03 Election Register				
Moderator	250.00	250.00	150.00	150.00
Assistant Moderators	680.00	680.00	240.00	240.00
Supervisor's Checklist	1,050.00	994.10	3,000.00	3,000.00
Assistant Town Clerk	100.00	160.00	40.00	40.00
Ballot Clerks	2,580.00	2,977.55	676.00	675.00
Counters	1,200.00	1,165.00	300.00	300.00
Police Expense	1,300.00	1,181.94	600.00	490.00
Labor on Booths	700.00	905.12	700.00	.00
Office Supplies	250.00	1,169.68	1,000.00	1,000.00
Public Notices	250.00	239.43	500.00	250.00
Data Processing	2,000.00	1,260.16	1,000.00	1,000.00
Rent of Hall	200.00	110.50	200.00	200.00
Amplifiers	300.00	105.00	300.00	200.00
Stenotypist	1,000.00	105.00	1,000.00	500.00
Sub-Account Totals	11,860.00	11,303.48	9,706.00	8,045.00
04 Court Expenses				
District Court - Salaries	98,018.00	96,227.32	122,193.00	97,393.00
Probation Office - Salaries	16,801.00	16,966.20	16,801.00	16,801.00
Probation Office - Clerical	8,580.00	8,300.60	8,580.00	8,580.00
Probation Office - Mileage/Conf./Fees	155.00	863.75	1,000.00	.00
Probation Office - Office Supplies	650.00	231.11	825.00	250.00
Probation Office - Telephone	1,300.00	730.94	1,000.00	750.00
Sub-Account Totals	125,504.00	123,319.92	150,399.00	123,774.00
05 Town Building Expense				
Supervisors00	.00	15,164.00	15,164.00
Labor	24,068.00	23,209.91	20,575.00	20,575.00
Reg. Overtime	6,500.00	6,599.79	7,650.00	6,500.00
Mileage/Conf./Fees00	69.00	1,200.00	.00
Telephone00	.00	200.00	.00
Other Property Expense	300.00	50.00	300.00	150.00
Physicals	50.00	.00	.00	.00
Hydrant Maintenance	3,640.00	3,640.00	3,640.00	3,640.00
Vet. Memorial	100.00	.00	.00	.00
Sign Room Expense	2,700.00	2,181.51	2,700.00	2,700.00
Town Hall Mileage	500.00	561.15	.00	.00
Town Hall - Electrical	3,200.00	3,250.21	3,700.00	3,700.00
Town Hall - Repairs	1,500.00	1,459.69	200.00	200.00
Town Hall - Supplies	1,500.00	1,717.45	1,675.00	1,675.00
Town Hall - Heating Fuel	4,000.00	3,840.00	7,200.00	7,200.00
Town Hall - Uniforms	250.00	481.55	550.00	400.00
Adams - Telephone	170.00	184.35	.00	.00
Adams - Electrical	5,350.00	5,700.30	6,260.00	6,260.00
Adams - Repairs	1,000.00	1,075.24	1,750.00	800.00
Adams - Supplies	1,000.00	1,277.51	1,000.00	1,000.00
Adams - Heating	4,000.00	3,948.06	7,200.00	5,000.00

	1980 Appropriated	Net Expenditures	1981 Selectmen	Budget Committee
Adams - Uniforms	250.00	266.05	275.00	275.00
Adams - Water/Sewer	70.00	70.00	70.00	70.00
Sub-Account Totals	60,148.00	59,581.77	81,309.00	75,309.00
07 Manpower Programs				
Salaries	15,240.00	98.13	.00	.00
Clerical	6,760.00	13,318.30	17,500.00	.00
Labor00	504.78	.00	.00
Employee's Insurance	3,000.00	1,237.76	6,275.00	.00
FICA00	843.73	1,225.00	.00
Sub-Account Totals	25,000.00	16,002.70	25,000.00	.00
010 Police				
Salaries	24,727.00	25,091.91	25,121.00	25,091.00
Supervisors	127,149.00	119,067.69	140,122.00	130,286.00
Clerical	14,428.00	14,221.54	19,462.00	19,456.00
Scheduled Overtime00	.00	5,500.00	5,500.00
Reg. Overtime	11,000.00	38,745.66	30,000.00	11,000.00
Special Help	15,000.00	13,577.49	12,500.00	12,500.00
School Patrol	10,350.00	10,657.05	6,500.00	6,500.00
Patrolmen	267,031.00	246,799.07	304,416.00	295,391.00
Dispatcher	35,410.00	37,470.83	39,727.00	36,865.00
Uniforms	7,930.00	8,999.43	12,182.00	9,718.00
Mileage/Conf./Fees	1,000.00	607.52	3,200.00	.00
Training	1,200.00	770.73	1,500.00	940.00
Office Supplies	825.00	616.98	900.00	900.00
Copier Supplies	600.00	586.34	750.00	750.00
Supplies of Trade	2,805.00	2,472.97	3,000.00	3,000.00
Telephone	5,200.00	6,308.74	7,800.00	7,800.00
Postage	400.00	323.68	500.00	500.00
Subscription & Dues	300.00	457.66	465.00	300.00
Equipment Repair	1,500.00	1,478.41	2,500.00	2,500.00
Vehicle Maintenance	8,000.00	6,744.91	7,000.00	7,000.00
Tires	3,360.00	2,483.71	2,200.00	2,200.00
Gasoline	28,000.00	29,438.66	42,600.00	42,600.00
Oil/Grease/Etc.	2,000.00	578.64	575.00	575.00
Ammunition	800.00	639.16	750.00	750.00
Public Notices	100.00	209.21	150.00	150.00
Printing & Binding	2,031.00	1,985.27	2,250.00	1,900.00
Other Services	2,000.00	2,578.74	2,250.00	2,250.00
Sub-Account Totals	573,146.00	572,912.00	673,920.00*	626,422.00*
012 Fire Expense				
Forest Fire Wages	2,000.00	1,143.58	2,000.00	1,500.00
Forest Fire Supplies	100.00	111.83	100.00	100.00
Sub-Account Totals	2,100.00	1,255.41	2,100.00	1,600.00
013 Tree Care				
Care of Trees	3,500.00	.00	3,500.00	2,000.00
Sub-Account Totals	3,500.00	.00	3,500.00	2,000.00
014 Planning/Zoning				
Clerical	9,080.00	8,231.64	8,883.00	8,960.00
Reg. Overtime00	282.47	.00	.00
Mileage/Conf./Fees	375.00	82.00	200.00	.00
Office Supplies	500.00	437.86	575.00	450.00
Telephone	300.00	382.13	400.00	300.00
Postage	2,000.00	1,725.00	2,500.00	2,500.00
Subscription & Dues	220.00	87.00	175.00	125.00
Public Notices	4,000.00	3,487.62	4,500.00	3,500.00
Other Services	3,000.00	1,546.17	3,000.00	3,000.00
Sub-Account Totals	19,475.00	16,261.89	20,233.00	18,835.00
016 Insurance				
General Insurance	145,450.00	113,024.00	157,268.00	145,450.00
Employee's Insurance	76,450.00	69,572.68	85,562.00	76,450.00
Sub-Account Totals	221,900.00	182,596.68	242,830.00	221,900.00
017 Civil Defense				
Clerical	600.00	90.90	400.00	400.00
Office Supplies	43.00	31.15	50.00	50.00
Telephone	177.00	194.02	220.00	220.00
Postage	30.00	.00	30.00	30.00
Equipment Repair00	.00	500.00	500.00
Emergency Operation	500.00	437.91	500.00	500.00
Shelter Program	125.00	144.78	2,235.00	2,235.00
Capital Projects	1,000.00	986.00	.00	.00
Sub-Account Totals	2,475.00	1,884.76	3,935.00	3,935.00
018 Conservation Commission				
Conservation Commission Expense	2,275.00	1,362.25	2,525.00	1,500.00
Sub-Account Totals	2,275.00	1,362.25	2,525.00	1,500.00
023 Health/Hospital/Ambulance				

	1980 Appropriated	Net Expenditures	1981 Selectmen	Budget Committee
Salaries	300.00	588.40	.00	.00
Supervisors	15,185.00	14,907.72	16,160.00	15,704.00
Clerical00	.00	4,050.00	4,050.00
Labor	125,118.00	116,785.34	120,338.00	119,511.00
Reg. Overtime	7,000.00	5,199.46	7,000.00	7,000.00
Special Help00	268.31	3,500.00	3,500.00
General Insurance	21,641.00	20,459.16	4,396.00	3,823.00
Employee's Insurance00	.00	22,507.00	22,507.00
Retirement	12,406.00	11,147.63	14,918.00	14,918.00
Uniforms	1,300.00	800.50	1,300.00	1,300.00
Training	4,000.00	1,553.55	3,200.00	2,500.00
Office Supplies00	.00	100.00	100.00
Supplies of Trade	2,000.00	2,222.53	2,500.00	2,000.00
Telephone	1,000.00	952.82	1,000.00	1,000.00
Postage	500.00	471.66	600.00	600.00
New Equipment Purchase	5,209.00	1,430.44	4,000.00	1,178.00
Vehicle Maintenance	5,000.00	4,285.54	5,000.00	5,000.00
Gasoline	4,000.00	3,999.57	6,650.00	5,000.00
Other Services	500.00	1,006.82	500.00	500.00
Ambulance Expense00	20.00	.00	.00
Rockingham County Cap.00	.00	4,679.00	.00
Visiting Nurse	27,000.00	27,000.00	33,696.00	33,696.00
Salem Mental Health	13,066.00	13,066.00	16,920.00	1,000.00
Alex-Eastman Hospital	6,600.00	5,705.00	6,600.00	6,600.00
Newmarket Health	700.00	700.00	900.00	900.00
So. NH Planning Commission00	.00	7,000.00	.00
Sub-Account Totals	252,525.00	232,570.45	287,514.00*	252,387.00*
024 Vital Statistics				
Vital Statistics	500.00	.00	500.00	500.00
Sub-Account Totals	500.00	.00	500.00	500.00
025 Dump & Garbage				
Supervisors	14,932.00	14,900.80	15,164.00	15,164.00
Labor	10,688.00	11,740.01	11,923.00	11,923.00
Scheduled Overtime00	192.96	.00	.00
Reg. Overtime	4,842.00	8,629.59	15,200.00	4,842.00
Special Help00	.00	6,000.00	.00
Hired Equipment00	.00	2,000.00	1,000.00
Uniforms	525.00	433.40	550.00	550.00
Supplies of Trade	2,962.00	899.48	.00	.00
Electricity	409.00	53.52	60.00	60.00
Building Repairs	1,695.00	.00	2,000.00	1,000.00
Vehicle Maintenance	10,220.00	8,395.75	.00	.00
Vehicle Diesel	4,450.00	6,379.76	6,500.00	6,500.00
Tires	1,000.00	312.00	.00	.00
Oil/Grease/Etc.	525.00	666.55	.00	.00
Sub-Account Totals	52,248.00	52,603.82	59,397.00	41,039.00
030 Town Road Aid				
Town Road Aid - A	2,383.00	2,383.94	2,604.00	2,604.00
Town Road Aid - B	6,830.00	6,830.00	6,830.00	6,830.00
Sub-Account Totals	9,213.00	9,213.94	9,434.00	9,434.00
031 Town Maintenance				
Salaries	22,273.00	22,264.14	11,649.00	11,493.00
Supervisors	49,020.00	43,477.74	34,394.00	33,382.00
Clerical	9,944.00	8,758.28	9,440.00	9,235.00
Labor	105,489.00	95,748.76	76,198.00	76,078.00
Scheduled Overtime	14,000.00	6,243.88	4,000.00	4,000.00
Reg. Overtime	20,000.00	14,068.85	20,000.00	20,000.00
Special Help	39,210.00	28,548.90	50,000.00	39,210.00
Hired Equipment	68,498.00	18,613.74	55,000.00	30,000.00
Training	1,500.00	704.03	1,000.00	500.00
Engineering	1,000.00	892.50	1,000.00	400.00
Salt & Sand	29,000.00	30,867.90	32,000.00	30,000.00
Sub-Account Totals	359,934.00	270,188.72	294,681.00	254,298.00*
032 Street Lighting				
Street Lighting	95,296.00	89,667.24	107,450.00	84,800.00
Traffic Signal Repair	200.00	179.04	200.00	200.00
Christmas Lighting	2,250.00	2,250.00	2,635.00	.00
Sub-Account Totals	97,746.00	92,096.28	110,285.00	85,000.00
033 General Highway				
Supervisors00	.00	17,717.00	17,455.00
Labor00	.00	38,800.00	26,652.00
Reg. Overtime00	.00	2,200.00	.00
Uniform	4,082.00	3,382.34	2,900.00	2,000.00
Uniforms00	.00	1,420.00	1,149.00
Mileage/Conf./Fees00	.00	750.00	.00

	1980 Appropriated	Net Expenditures	1981 Selectmen	Budget Committee
Mileage/Conf./Fees	.00	.00	400.00	.00
Office Supplies	1,955.00	1,330.67	1,950.00	1,950.00
Office Supplies	.00	.00	300.00	300.00
Copier Supplies	.00	.00	230.00	230.00
Supplies of Trade	12,468.00	10,644.41	5,000.00	3,000.00
Supplies	.00	.00	8,000.00	8,000.00
Telephone	2,000.00	2,518.91	2,000.00	2,000.00
Postage	45.00	15.00	60.00	60.00
Electricity	1,164.00	1,727.16	2,024.00	.00
Electricity	.00	.00	1,900.00	1,900.00
Heating Expense	10,836.00	9,107.67	20,836.00	.00
Heating Expense	.00	.00	14,450.00	14,450.00
Subscription & Dues	.00	.00	200.00	160.00
Subscription & Dues	.00	.00	200.00	.00
Building Repairs	9,500.00	7,038.29	.00	.00
New Equipment Purchase	300.00	293.70	.00	.00
New Equipment Purchase	.00	.00	2,100.00	975.00
New Equipment Repair	500.00	.00	.00	.00
New Equipment Repair	.00	.00	500.00	100.00
Vehicle Diesel	15,000.00	11,459.90	19,200.00	15,000.00
Tires	10,000.00	10,291.62	.00	.00
Tires	.00	.00	6,800.00	6,800.00
Gasoline	12,422.00	7,532.38	16,000.00	12,000.00
Oil/Grease/Etc.	3,500.00	3,321.66	.00	.00
Oil/Grease/Etc.	.00	.00	6,000.00	6,000.00
Cutting Edges	4,000.00	1,516.76	.00	.00
Cutting Edges	.00	.00	4,000.00	2,000.00
Saw Repairs	400.00	160.85	.00	.00
Saw Repairs	.00	.00	475.00	475.00
Radios Maintenance	1,500.00	1,323.31	.00	.00
Radios Maintenance	.00	.00	2,457.00	2,457.00
'65 Mack Dump Truck	.00	.00	500.00	500.00
'66 Int. Harv.	.00	.00	2,000.00	2,000.00
'78 GMC 1 ton Truck	500.00	586.35	.00	.00
'78 GMC 1 ton Truck	.00	.00	1,000.00	1,000.00
'79 GMC 1 ton Truck	300.00	146.56	.00	.00
'79 GMC 1 ton Truck	.00	.00	500.00	500.00
'77 Atlas Compressor	.00	.00	300.00	300.00
Lindsey Compress.	.00	44.68	.00	.00
Lindsey Compress.	.00	.00	3,500.00	3,500.00
Roller 3-5 ton	500.00	148.98	.00	.00
Roller 3-5 ton	.00	.00	500.00	500.00
'53 Jeep	500.00	148.98	.00	.00
'53 Jeep	.00	.00	1,400.00	1,400.00
'77 Chevy Van	.00	.00	1,000.00	1,000.00
'78 Chevy Dump Truck	.00	.00	1,500.00	1,500.00
'73 Int'l Backhoe	.00	.00	5,000.00	5,000.00
10 ton Lowbed	.00	.00	300.00	300.00
'58 Dodge Truck	.00	.00	1,000.00	1,000.00
Tow Sweeper	.00	.00	500.00	500.00
'71 '5550' Backhoe	.00	.00	5,000.00	5,000.00
'52 Sno-go Blower	.00	.00	500.00	500.00
'64 H-120 Loader	.00	.00	9,500.00	8,000.00
'65 IH 140 Tractor	.00	.00	1,500.00	1,500.00
'80 Cat 920	.00	.00	500.00	500.00
'75 Case Loader	.00	.00	5,000.00	.00
'64 Bombadier	.00	.00	200.00	200.00
'70 Wayne Sweeper	.00	.00	2,500.00	1,500.00
Sanders	.00	.00	1,500.00	1,500.00
'78 Bombadier	.00	.00	3,700.00	2,700.00
'78 1¼ ton Roller	.00	.00	500.00	500.00
'75 Chevy ½ ton Pickup	.00	.00	1,000.00	1,000.00
'75 Chevy ¾ ton Pickup	.00	.00	1,000.00	1,000.00
'73 Ford ¾ ton Pickup	.00	.00	1,800.00	1,800.00
'54 John Deere Truck	.00	.00	1,000.00	1,000.00
'76 Ford ¾ ton Pickup	.00	.00	1,000.00	1,000.00
'55 Willy Jeep	.00	.00	2,500.00	1,500.00
'73 GMC Dump Truck	.00	.00	2,925.00	1,925.00
'73 GMC Dump Truck	.00	.00	2,925.00	1,925.00
'74 GMC Dump Truck	.00	.00	2,925.00	1,925.00
'75 GMC Dump Truck	.00	.00	2,925.00	1,925.00
'78 GMC Dump Truck	.00	.00	1,500.00	500.00
'77 Miller Paver	.00	.00	300.00	300.00
Rock Crusher	.00	.00	2,000.00	2,000.00
Wayne Chipper	.00	.00	2,000.00	2,000.00

	1980 Appropriated	Net Expenditures	1981 Selectmen	Budget Committee
'75 Chevy Pickup00	.00	1,500.00	1,500.00
'67 Cat D84A Dozer00	.00	9,600.00	9,600.00
Snow Plow Repairs00	.00	4,000.00	4,000.00
'73 Rex Trashmaster00	.00	25,075.00	25,000.00
St. Signs/Markings	6,000.00	3,856.91	6,000.00	5,000.00
Rd. Improvement/Sidewalk	297,000.00	235,740.67	309,750.00	240,000.00
Sub-Account Totals	394,472.00	312,337.76	609,994.00	535,698.00
038 Library				
MacGregor Library	49,029.00	49,029.00	70,160.00	70,160.00
Taylor Library	12,800.00	12,800.00	15,000.00	12,800.00
Sub-Account Totals	61,829.00	61,829.00	85,160.00	82,960.00
042 Town Poor				
Welfare Payments	45,000.00	55,704.26	50,000.00	45,000.00
Sub-Account Totals	45,000.00	55,704.26	50,000.00	45,000.00
043 Old Age/Disabled				
Old Age Payments	7,000.00	14,772.15	20,000.00	30,000.00
Sub-Account Totals	7,000.00	14,772.15	20,000.00	30,000.00
044 Town Wide Celebration				
Town Wide Celebration	3,750.00	4,065.71	7,000.00	.00
Sub-Account Totals	3,750.00	4,065.71	7,000.00	.00
052 Parks/Recreation				
Salaries	20,922.00	20,601.34	21,228.00	21,228.00
Salaries	18,888.00	20,601.34	20,130.00	20,546.00
Supervisors	11,860.00	12,236.60	14,229.00	13,747.00
Clerical	14,285.00	10,141.09	17,844.00	14,508.00
Labor00	2,028.30	.00	.00
Reg. Overtime00	.00	1,200.00	1,200.00
Special Help	500.00	5,769.03	6,434.00	5,774.00
Special Help	2,224.00	180.00	2,200.00	2,200.00
Activity Insurance	800.00	532.00	892.00	892.00
Uniforms	500.00	419.30	550.00	550.00
Mileage/Conf./Fees	500.00	1,059.85	650.00	.00
Mileage/Conf./Fees00	.00	200.00	.00
Training00	.00	100.00	.00
Office Supplies	1,375.00	651.49	1,200.00	600.00
Copier Supplies	500.00	611.41	560.00	250.00
Supplies of Trade	4,375.00	3,139.07	4,878.00	2,500.00
Supplies of Trade	1,075.00	661.39	925.00	925.00
Trophies/Emblems	2,375.00	1,909.83	2,648.00	1,000.00
Athletic Equipment	2,700.00	1,738.73	3,550.00	2,500.00
Special Events	1,550.00	1,013.76	1,728.00	1,450.00
Telephone	1,300.00	1,335.12	1,500.00	500.00
Postage	200.00	121.29	225.00	225.00
Water & Sewer Expense	230.00	360.00	230.00	230.00
Subscription & Dues	165.00	118.25	165.00	100.00
Equipment Repair	400.00	249.64	250.00	250.00
Vehicle Maintenance	100.00	100.45	100.00	100.00
Vehicle Maintenance	925.00	775.87	.00	.00
Tires	100.00	.00	100.00	50.00
Tires	500.00	228.90	.00	.00
Gasoline	800.00	126.55	800.00	600.00
Gasoline	2,500.00	1,855.32	3,200.00	3,200.00
Oil/Grease/Etc.	30.00	6.00	80.00	80.00
Oil/Grease/Etc.	200.00	82.34	.00	.00
Public Notices	150.00	42.60	75.00	75.00
Other Services	18,150.00	16,212.03	17,000.00	17,000.00
Tools	50.00	6.32	.00	.00
Tools	750.00	495.43	750.00	750.00
Hood Park - Salaries	10,884.00	6,258.25	16,190.00	10,884.00
Hood Park - Telephone	250.00	153.49	400.00	200.00
Hood Park - Electricity	2,000.00	469.42	1,500.00	1,500.00
Hood Park - Tools	50.00	59.87	.00	.00
Hood Park - Supplies	450.00	257.46	200.00	200.00
Hood Park - Other Material	1,650.00	1,590.91	6,000.00	3,000.00
Hood Park - Contracted	650.00	.00	500.00	250.00
Hood Park - Contracted	775.00	336.86	1,100.00	400.00
O'Hara Park - Electricity	75.00	65.22	75.00	75.00
O'Hara Park - Tools	25.00	21.88	.00	.00
O'Hara Park - Contracted	350.00	187.10	.00	.00
O'Hara Park - Ohter Material	1,200.00	935.80	.00	.00
Veteran's Field - Electricity	1,800.00	1,753.26	2,000.00	.00
Veteran's Field - Tools	25.00	2.90	.00	.00
Veteran's Field - Contracted	875.00	196.17	.00	.00
Veteran's Field - Other Material	1,625.00	1,124.84	.00	.00
School Field - Electricity	125.00	48.75	125.00	125.00

	1980	Net	1981	Budget
	Appropriated	Expenditures	Selectmen	Committee
School Field - Contracted	900.00	559.30	.00	.00
School Field - Other Material	3,250.00	2,333.97	.00	.00
Alexander Carr - Salaries	5,800.00	4,606.73	6,154.00	5,800.00
Alexander Carr - Salaries	2,017.00	3,521.21	2,500.00	2,017.00
Alexander Carr - Telephone	250.00	319.76	350.00	350.00
Alexander Carr - Electricity	2,000.00	1,420.33	2,500.00	2,500.00
Alexander Carr - Tools	150.00	99.23	150.00	150.00
Alexander Carr - Contracted	2,250.00	1,646.74	850.00	850.00
Alexander Carr - Other Material	2,250.00	1,589.11	2,250.00	2,250.00
Alexander Carr - Other Material	9,800.00	5,086.39	4,000.00	4,000.00
Alexander Carr - FICA	.00	99.57	434.00	434.00
Alexander Carr - FICA	.00	279.90	300.00	300.00
MacGregor Park - Salaries	400.00	308.50	400.00	400.00
MacGregor Park - Electricity	125.00	57.26	100.00	100.00
MacGregor Park - Contracted	2,300.00	1,232.45	2,500.00	1,250.00
MacGregor Park - Contracted	600.00	606.63	350.00	200.00
MacGregor Park - Other Material	1,625.00	963.02	750.00	750.00
MacGregor Park - FICA	.00	16.72	50.00	50.00
Sub-Account Totals	167,505.00	143,619.64	177,349.00	151,065.00
059 Cemeteries				
Supervisors	12,789.00	12,632.55	12,421.00	12,421.00
Reg. Overtime	2,000.00	2,948.20	4,200.00	2,000.00
Special Help	7,849.00	8,106.09	9,000.00	7,849.00
Hired Equipment	1,000.00	2,384.00	6,700.00	6,700.00
Employee's Insurance	.00	1,067.01	1,150.00	1,150.00
FICA	.00	1,334.21	1,425.00	1,425.00
Retirement	.00	.00	550.00	550.00
Unemployment	.00	.00	75.00	75.00
Uniforms	250.00	257.30	270.00	270.00
Office Supplies	.00	.00	300.00	300.00
Supplies of Trade	4,025.00	4,337.88	7,500.00	7,500.00
Electricity	75.00	72.12	.00	.00
Equipment Repair	1,200.00	1,181.34	.00	.00
Vehicle Maintenance	1,800.00	455.51	.00	.00
Tires	200.00	199.92	.00	.00
Gasoline	1,500.00	1,202.96	2,400.00	2,400.00
Oil/Grease/Etc.	200.00	11.00	.00	.00
Road Improv./Sidewalk	5,000.00	4,500.00	5,000.00	5,000.00
Sub-Account Totals	37,888.00	36,235.09	50,991.00	47,640.00
062 Damages/Legal				
Legal Fees	15,000.00	23,972.08	25,000.00	15,000.00
Damages/Legal Expense	1,000.00	2,089.96	1,000.00	1,000.00
Sub-Account Totals	16,000.00	26,062.04	26,000.00*	16,000.00*
064 Retirement/FICA				
FICA	52,625.00	39,255.14	55,519.00	44,625.00
Retirement	58,940.00	52,329.81	58,940.00	58,940.00
Unemployment	8,000.00	8,959.29	10,000.00	8,000.00
Sub-Account Totals	119,565.00	100,544.24	124,459.00	111,565.00
071 Principal/Long Term				
Principal - Water & Sewer	25,000.00	25,000.00	55,000.00	55,000.00
Sub-Account Totals	25,000.00	25,000.00	55,000.00	55,000.00
072 Interest/Long Term				
interest - Water	18,125.00	18,125.00	63,125.00	63,125.00
Sub-Account Totals	18,125.00	18,125.00	63,125.00	63,125.00
073 Interest/Temp. Notes				
Interest Short Term	300,000.00	302,362.76	400,000.00	297,000.00
Sub-Account Totals	300,000.00	302,362.76	400,000.00	297,000.00
075 Capital Outlay				
Parking Lots	25,000.00	.00	64,581.00	64,581.00
Highway Equipment	79,350.00	51,133.00	51,267.00	7,217.00
Recreation Dept.	32,510.00	5,542.00	5,000.00	5,000.00
Police Dept.	29,098.00	20,265.87	36,455.00	21,850.00
Selectmen's Office	16,500.00	6,998.11	43,725.00	31,000.00
Flashing Lights	4,000.00	20.75	4,000.00	.00
Capital Projects	.00	.00	27,000.00	.00
Sub-Account Totals	186,458.00	83,959.73	232,028.00	129,648.00
099 Overlay				
Overlay Reserve	74,632.00	27,418.44	40,000.00	40,000.00
Sub-Account Totals	74,632.00	27,418.44	40,000.00	40,000.00

* - Warrant Article

Reports of the Departments, Commissions and Committees

Town Manager's Report

It is with a great deal of pride that I write my first Annual Report as Town Manager. This report will cover the Calendar Year 1980 which represents not only the fiscal year of the Town but also almost corresponds to my anniversary of appointment as Town Manager shy only two weeks.

As I began organizing my thoughts for this report, an old axiom kept appearing in my mind's eye; the person who never makes mistakes never does anything. So it is with an organization. I would be less than candid if I tried to convince the citizens that the administration had an error free year. Certainly, we were not perfect but I am confident that even a critical eye will see positive motion and accomplishments in the municipal government during 1980. We successfully addressed many significant, and some not so significant problems this year.

The year started with the potentially disastrous news that Litchfield may refuse to accept the effluent line of the desperately needed sewer line. Countless hours, even days, were spent negotiating, calming fears and in general just trying to convince the citizens of Litchfield to accept the effluent line. Admittedly it was a full 13 months later but an agreement was finally signed in early 1981 enabling the project to continue on schedule.

The Town's computer required a great deal of attention early in the year but the effort was worth it. We now have an effective fiscal management tool providing invaluable assistance to Department Heads, the Selectmen and the Budget Committee as expenditures are closely monitored throughout the year.

When the Town hired Dave Alley as the Chief Mechanic, we had high expectations. Through his efforts and those of Rod Bartlett, those goals have been reached. An aggressive preventive maintenance program and doing more "In house" are resulting in dollar savings and longer life for our equipment.

Overall the staff has improved interdepartmental coordination and cooperation partly as a result of a weekly staff meeting but much more as a result of their desire and effort to improve the delivery of service to the community. They began to address problems as a team and their response is indicative of their professionalism.

The whole area of labor relations has gone beyond even peaceful coexistence to a cooperative relationship with each side recognizing the other's sphere of legitimacy. During the year, problems arising in labor relations have been resolved, with very few exceptions, internally.

I would be remiss if I did not take this opportunity to express my appreciation to the Town employees. Adjusting to a new Town Manager can be trying. Employees at every level have consistently responded to this challenge in a truly professional manner. The citizens can be justifiably proud of all of our employees.

In closing, I congratulate and thank the Board of Selectmen for a job well done. As my supervisors, they have exhibited patience, understanding and, most importantly, effective leadership qualities so essential to me as Town Manager.

Respectfully,

Donald B. Young
Town Manager

Public Works Department

The year 1980 was the first full year of operation for the Public Works Department and many changes have taken place. Cooperation with the exchange of men and equipment between divisions has been improving steadily as a better understanding of the Departments resources is gained among the divisions. The ultimate goal of 100% utilization of all men and equipment within the department now appears to be obtainable as we continue to grow.

The Department's policy of performing all maintenance work and contracting major projects is working very well and appears to be a most promising direction to pursue. A preventive maintenance attitude is being developed in all divisions. An aggressive "PM" Program has been developed in the Vehicle Maintenance Division and has proven its value time and time again with fewer "on the job" breakdowns. This program has greatly reduced our vehicle down-time.

I would like to thank the Board of Selectmen, Building Inspector, Derry and East Derry Fire Departments, Planning Board, Police Department, Town Manager, Town Hall personnel, and all Division personnel within the Public Works Department for their support and cooperation during these times of change.

The following is a synopsis of completed projects and activities by the Public Works Department.

Highway Division

The Highway Division contracted all major portions of the 1980 Road Program, with the division concentrating on road maintenance and small drainage projects.

Contracted services of the Road Program included the rebuilding of Cemetery Road with new drainage, road base, and surface. An effort was made to maintain the rural aesthetics of Cemetery Road and still provide a safe travel way. Warner Hill Road received a new drainage system near Hampstead Road in the anticipation of road reconstruction in 1981.

The hot top overlay program was completed. Streets were first shimmed, the utilities were raised accordingly, and the overlay was placed. The streets involved were Cedar Street, Linwood Street, Thornton Street and a portion of Berry Road. One road at Forest Hill Cemetery was also completed under this program.

The road sealing program included the following streets: Al Street, Bill Street, Elaine Ave., Eleanor Ave., and portions of Hemlock Springs Road and Kendall Pond Road.

Infrared pavement repair techniques were utilized for the

second time this year with very satisfactory results. Work was concentrated on South Ave., North High Street, and Folsom Road. Particular attention was given to the railroad crossing on South Ave. and North High Street.

The following Road Programs were completed by the Highway Division - Several areas received new drainage systems or an upgrade of an existing system. Some of the streets involved were: Beaver Road, Beaver Lake Ave., Beaver Lake Road, Claire Ave., Coles Grove Road, Damren Road, Derryfield Road, Hood Park, Rollins Street and Windham Road.

In an effort to comply with existing statutes for handicap access, the division began a program to install wheelchair ramps in the sidewalks at major intersections. This program is approximately half complete and will be continued in 1981.

A town wide sign inventory was completed in an effort to gain State assistance through the Municipal Ways Sign Program. This program will qualify the Town for up to \$1,000 towards sign replacement.

The Highway Division has initiated the preliminary steps towards an Equipment Exchange Program with the Town of Londonderry. The first phase involved the exchange of the Town of Londonderry's road grader for a Town of Derry backhoe. The road grader worked on Derry's gravel roads while the backhoe worked on Londonderry's drainage program. The preliminary phase of the Equipment Exchange Program was very successful with savings for both communities.

The Highway Division purchased a new Caterpillar 920 front end loader this year. It is an excellent machine and the Town expects many years of fine service from this machine.

A security fence was installed around the Public Works compound on Fordway, which has greatly reduced the incidents of vandalism. The Bean Building has been insulated, helping to reduce the cost of heating the building. A new phone system has been installed allowing for a much improved answering and communication response time, a factor most important to a public service.

The majority of division man hours are directed towards general road maintenance. The following responsibilities are continual: hot top repairs and patching, unblocking and cleaning of drainage structures, repairing erosion problems, sign replacement, and roadside maintenance (litter pick-up and mowing). Winter maintenance for 1980 centered around sanding and salting with very few occasions requiring plowing. Many hours were required for slippery roads utilizing tons of salt. Since the winter didn't require excessive hours of road maintenance, much needed brush and tree cutting was done. The logs cut were milled into 10,000 board ft. of lumber and have been utilized in all divisions.

Vehicle Maintenance

The Vehicle Maintenance Division has been very progressive during 1980 and intends to continue in the same direction for 1981. Our Vehicle Maintenance Supervisor was hired in January and has initiated several programs which have been very beneficial. Supplies and parts are purchased at a rate that saves the Department up to 80% off list price. An extensive program of body work has been undertaken with completion in 1981. Several pieces of equipment have received new body parts and a fresh coat of paint. The new Public Works vehicle colors are dark brown and tan, and the results have been very good.

The most important program initiated has been preventative maintenance. An aggressive "P.M." program has resulted with

fewer "on-the-job" breakdowns. All pieces of equipment in the Public Works Department are subject in one form or another to the "P.M." program. This work is most important economically to the Department because on-the-job downtime is very expensive and time consuming. The attitude of aggressive "P.M." is being ingrained in all divisions.

A rebuilding program is being tried and the results have been very good. The most satisfying project was with the Army Surplus bulldozer that had been "deadlined. The Caterpillar D-7 engine was completely rebuilt, with repair to the block, water pump, new pistons and liners, and many other parts. To date the bulldozer has been working at the Landfill for two months with no major problems.

A new and larger stock room was built to improve inventory and help control the distribution of supplies. This has also allowed the division to enter into bulk purchases and gain the cost reduction benefits.

Training programs are an important aspect. Two mechanics have attended the 6V53 Series Overhaul course for Detroit engines, which was sanctioned by Detroit. This type of engine is utilized in all the six wheel dump trucks of the Public Works Department.

Again, the "P.M." program has allowed the Vehicle Maintenance Division to make necessary repairs prior to failure and improve the service of all pieces of equipment.

Landfill Division

The Landfill Division has continued to strive for the best operation possible under the existing conditions. A major problem in 1980, as has been for several years, is blowing papers. Several steps have been taken to lessen this problem with some success. Portable fencing to catch blowing papers was tried and the results were not quite satisfactory. Another action was two-fold. The main dumping area was moved to a lower location and the main entrance was moved to the west. Both actions were taken to lessen the effect the wind has on blowing the paper. An effort is continuing to have the dumping area out of direct crosswinds as much as possible, a very difficult problem.

The roadside slope was regraded this spring and vegetation grew quickly stabilizing the slope and improving the aesthetics.

Sand for cover material is becoming less abundant. If the present operation is to continue for several years, a new supply of cover material will be required. This consideration emphasizes the need to evaluate the future of solid waste disposal for the Town.

Buildings and Grounds Division

The primary responsibility of the Buildings and Grounds Division is the maintenance of the Town Hall and the Adams Memorial Building. One custodian was assigned to each building this year, which made an increase of one, and has greatly improved the daily cleaning of the buildings. The Buildings and Grounds Foreman's duties include carpentry, supervision of those operations which require several workers, and assisting in the daily cleaning of these buildings.

General upkeep includes cleaning of floors, windows, walls, and minor repairs. During 1980, major repairs were required for the oil burners and the air conditioners. Minor projects included installation of shelves, new security locks for the Police Department and rug repairs.

At the Town Hall, initial steps are being taken to conform to existing statutes on handicap access and the division is performing many of these tasks.

Two activities not related to building maintenance are preparations for voting on three occasions. Signs are made for all Town Departments whether informational or directional.

Cemetery Division

The Cemetery Division has had a very busy 1980 with funerals and the constant grounds maintenance. On several occasions, personnel from other divisions were required to assist in mowing and trimming to maintain the lawns. General maintenance consisting of mowing, trimming shrubs, trash pickup, and headstone repairs consume a majority of the man hours. Burials, marking new lots, and the placement of Veteran's stones take up the remaining man hours. As the Town grows, so do many services, the Cemetery being one of them.

Possible directions for expansion are being evaluated and hopefully during 1981 work will begin for such an expansion.

One road was resurfaced at the cemetery this year. This was done in conjunction with the Highway Division's overlay program, to obtain the best possible prices.

Rodney A. Bartlett
Public Works Director

Water and Wastewater Division

The Water and Wastewater Division experienced several changes during 1980. Water and Wastewater Superintendent Henry Trietel retired after four years of service to the Town. His experience will be missed. Hank was instrumental in developing the program to process the water and wastewater bills on the Town's computer system. "In-house" computerized billing should realize a cost savings through a more complete billing and follow-up procedure.

During the month of April, the Water Division was very concerned with reports that certain types of asbestos cement pipe may bleed tetrachloroethylene (TEC) into the water, which, at some locations, may be harmful. The division conducted an extensive investigation, with the assistance of an outside laboratory, and found no concentration of TCE in excess of the Federal restrictions. The Water Division was pleased to make this finding.

As a result of the study conducted by Amory Engineers on the Holmes Street storage tank, the division contracted the design of a new water main for portions of High Street and West Broadway. The design was based on the fact that if the new water main is installed, the Holmes Street storage tank could be safely abandoned. This would eliminate the continual maintenance problems that are associated with the Holmes Street storage tank.

During the winter of 1979-1980, and again during this winter of 1980-1981, the division has experienced a very low water level in the supply wells. With the continuation of drought conditions in the northeast, water conservation and the development of new supplies will be a major concern to the Town in the immediate future.

All the hydrants in Town received a fresh coat of paint this year and hopefully during 1981 the hydrants can be coded as to the fire flow capabilities. The water supply wells off Fordway were cleaned and disinfected this year, as they are every year.

The division began to update the preventative maintenance program with the rebuilding of several of the pumps. A water consumption study was completed for multi-family and elderly housing. These figures on consumption will assist on the allocation of water and wastewater service in the future.

The Wastewater Division continues to progress towards the start of construction of the new Wastewater facility. Negotiations for the intermunicipal agreements were very time consuming. Hopefully, 1981 will see the first phases of construction.

In conjunction with the sewer hookup ban, the division instituted Wastewater Discharge Permits to provide control and monitoring of wastewater hookups that are granted by the State of N.H. Water Supply and Pollution Control Commission. This program has been instrumental in the approval of the many change-of-use applications.

As with all divisions, the main focus is on preventative maintenance. The division is closely assessing the future of the system in conjunction with the planned new facility, and updating the "P.M." program so as to affect those parts of the system remaining in the service the longest.

The Town may be fortunate during 1981 to participate in a Federally Funded research program conducted by the American Public Works Association. The research program would involve the use of a new sealant for the pipe joints in a wastewater collection system. This would help reduce the high amount of groundwater inflow.

If this research is funded by the Federal Government in 1981, Derry will be participating with three other cities in the research program; Houston, Texas; Tampa, Florida; and Washington, D.C.

The Water and Wastewater Division looks forward to 1981 by supplying another year of dependable service.

Parks Department

The first year of the Parks Department as a separate unit has come and gone. Overall the working patterns remained the same. We did find it useful being able to utilize certain equipment from the Public Works Department as we are now a division of that department. However, the unbelievable amount of use which the many ballfields in Derry attain, definitely dictates most of our working hours in preparation of these areas.

In looking back over the year, perhaps the importance of the rapport amongst those working in this department has become

even more evident than before. Mike Jesson continues his outstanding contribution trying to keep those concerned happy with the upkeep of the parks and ballfields. This is a monumental task when you consider we prepared 238 areas for games just during the month of May, not to mention the task of mowing areas which we are responsible for in a prolonged mowing season such as we had in 1980. That, on top of several projects and just trying to keep the areas clean is a major task! For most of our help we rely greatly on the CETA program. Mary Baldasare, out of the local CETA office has been a tre-

mendous help to those in the Parks Department.

Another individual who works off and on as temporary and seasonal help is Russell Pouliot. Russ is one of those individuals who has the capacity to do so many things. Russ has been with the Recreation and Parks Departments for over ten years and has a thorough knowledge of many of our activities. He is a valuable asset to our team.

Some of our major projects completed in 1980 were the installation of new combination soccer-football goal posts at Buckley Field, painting and installation of posts and nets on the new Alexander-Carr Tennis courts, much tree care work done at MacGregor Park, new roof and repairs to the ceiling of bandstand and as Mike Jesson learned to drive the payloader, we regraded the entire area around home plate at Buckley Field to make for safer play there. We anticipate a mud problem in that area in the spring, but we will have to live with that for one season.

As many people know, there were many problems in the Hood Park area caused by those who have no respect for others who may use the park! We tried desperately to keep up with the glass and litter, but it soon became a losing battle. Once again we thank the CETA Youth Program for much help in trying to keep up the area. The Public Works Department was a big help in installing a catch basin at Hood Park where we had a severe drainage problem.

Special thanks to Mrs. Barbara Beliveau who spearheaded a group of neighbors to try to raise funds to help out in any way to help reconstruct the Hood Park building. The rebuilding of the beach house has met many obstacles along the way and it is hopeful it will go through the necessary red tape to be completed in 1981.

Carol Madden, the Swim Program Supervisor, and Gail Hepworth, the Playground Supervisor, did a fine job with the Easter Seal Swim Marathon in which many children and adults participated and earned enough money to purchase two canoes for use at the park! We are extremely fortunate to have dedicated ladies such as these working in our programs.

The tragedy which struck the Recreation Secretaries left a big gap in the Parks Department operation. Diane LaPlante and Karen Wittbrodt always have done everything we have asked and more.

Temporary secretaries, Priscilla Fairbrother and Mari Pickett, did a fine job filling in and have been very understanding of the many problems we face!

We would like to say we are proud to have played a small part in helping some fine ball teams to great seasons. The most outstanding has to be the Derry Demons Pop Warner Football Organization which saw that team become undefeated State Champions with a 13 wins and a no loss record.

Once again we would like to thank the West Side Community Center Advisory Board for allowing us to be housed in the Center, as the fine cooperation between that group and the Parks Department continues.

In closing, I have just recently found that I will now be supervisor in charge of the Forest Hills Cemetery and Town Buildings and grounds. I will do my best to make this new set up work, but I will miss being able to "roll up my sleeves" as often as I've done in the past. A sincere thank you to all who have helped us in 1980 and to those who try to understand the problems we face.

Donald Ball, Director
Derry Parks Department

Derry Police Department

"Law enforcement is a sacred trust -- a service to people who impose the laws under which they govern themselves. Enforcement of these laws is no mean responsibility. It is a vital function of our democratic system which, if conducted within the ethics of the service, engenders self-respect and public support. The mission of law enforcement today is to give the most effective and competent service possible and to gain more public cooperation and support, both moral and financial.

"Law enforcement cannot fulfill its crucial role in society without adequate public support. In assessing the merits of law enforcement, one should not look to popularity and statistical accomplishments alone. Rather, law enforcement should be judged on how well it discharges its responsibilities in keeping with the ethics of the profession."

--J. Edgar Hoover

We acknowledge that law enforcement agencies today are, and in fact should be, more service oriented. The average citizen is paying through his tax dollar for more effective service and should receive it without question. Today's police officer is better equipped to deal with contemporary problems than his counterpart of years ago, and is more deserving of the faith, respect, and support of the citizens of the community. Many apply for the position; few are selected.

Our selection procedure encompasses a written examination conducted by the State of New Hampshire. Those who successfully pass this exam are given an oral examination which is conducted by superior officers from departments other than our

own. Those candidates who remain, approximately 30% of the original total, are then given psychological testing, followed by a physical examination. A background investigation is then conducted, followed by a minimum of two interviews by ranking members of the Department. Only after the applicant has completed all phases of this process is his/her name submitted to the Town Manager who is the appointing authority. This process is tedious and time-consuming, but it insures a qualified applicant and leaves no room for external influence.

After appointment, the probationary officer attends 120 hours of classroom training within the Department, followed by eight weeks of training at the Police Academy. Upon graduation, the officer is certified by the State and returns to the Department to assignment to a training officer. While it is difficult to find the qualified applicant, it is yet harder to retain him. Private industry offers better salaries and benefits. During 1980 we lost four officers who felt conditions were better elsewhere. We also lost the services of Sgt. Alan Partington who had to retire due to injuries sustained when he was intentionally run down by a truck while apprehending an individual committing a theft. The loss of these officers, while not critical, adversely affects the overall operation of the Department and its various programs. It takes many years to train a good police officer, and to lose just one to another department or industry is a loss felt by the entire Department.

The policeman is an important part of our complex society. There is a popular conception that he is concerned only with

criminals and has little else to do. This is far from the truth. Law enforcement is only part of his job. He is principally concerned with handling people, most of them good people. The public's attitude towards police has been affected by certain prevailing myths. One is that they are engaged in a continuous offensive against society. Congenital police-haters are nourished on this misconception. In some communities, politicians thrive on police baiting. This practice is distinctly antisocial, and has played a part in aggravating the problem of law enforcement.

Good police officers understand their job. To them, law enforcement is not an end in itself, but merely a means toward achieving an orderly and peaceful society. The test of a good policeman is not discovered in his record of arrests, but in the record for crimes and disturbances of the area which he patrols. The world being what it is, there is an ever-present likelihood of trouble wherever human beings are found. The policeman is on the job to keep the problems to a minimum -- to prevent them, if possible.

It is unfortunate that little is heard of the positive aspects of law enforcement. Newspapers seem to prefer the bad news; it is more sensational, and often reported without checking facts. That law-breakers should view the police as an enemy is natural. The habitual offender is an enemy of society and is waging warfare continually against society.

Our generation is supposed to be progressive, and our legislatures have worked at a mad pace to make up for lost time and force the new society upon us. The general result has been a multitude of new laws creating new offenses, and bringing nearly everyone in close contact with the law. The best intentioned citizen now has a hard time going through a single day without violating some law, ordinance, or rule. More than ever, man is confronted by the omnipresent policeman who is hired and sworn by the same public to enforce these laws, ordinances, and rules, provided he enforces them against everyone else but "I." In such a climate, the problem of enjoying public good will is not an easy one for the police. It is the peculiar misfortune of the policeman that he cannot take himself out of circulation and thereby recapture the favor of the public. His job is inextricably involved in mixing into other people's affairs in one way or another. He has to be on the streets at all times, prepared to intervene on behalf of the public so that order may be maintained.

The decent and law-abiding people in the community belong on the side of law enforcement. The policeman needs them if he is to succeed in the job you have hired him to perform. The policeman labors under one handicap--his efficiency is judged by the absence of trouble. This is a negative

phenomenon. When things are quiet, no one thinks of the police. It is only when something happens that people start shouting, "Where are they?"

The public little realizes the tremendous potential for crime and disorder that is always present and that is kept largely under control by the police. Should a few days go by without trouble, the condition is never ascribed to efficient police work. This may explain why the police are more often the target of criticism than the recipients of bouquets.

The policeman has rights as well as responsibilities. If the citizen expects the policeman to protect his person and property, then he has the right in return of cooperation and support from the citizen. This obligation can hardly be discharged by the tendering of a weekly pay check. It must be remembered that the faithful and conscientious discharge of the policeman's responsibility involves him in numerous hazards. At times, what he does is accomplished at the risk of his life. His profession should be pursued under the most favorable, and encouraging conditions.

Today it is favorable, whether it be in the political arena, the press, or the cocktail party, to ridicule the police. Certain groups have exploited this fad in their own interest. The remedy lies with the public. It must realize that its own security and welfare is inextricably involved in the maintenance of law and order. It must remember that the blessings of an orderly society are available only where an efficient police force functions.

Edward B. Garone
Chief of Police

Activity Report

	Year to Date	YTD Last Year
Complaints	10057	10934
House Checks	3915	4816
Warnings	3175	2756
Assists to Motorists	710	1033
Arrests/Summons	2108	1511
Accident Investigations	436	517
Escorts	750	1111
DE Tags Issued	182	176
Checkups	1319	1850
Parking Tickets Issued	1555	957

Derry Police Department TABLE OF ORGANIZATION

	Authorized Strength	Year Ending 1980 Active Duty Status
Chief	1	1
Lieutenant	2	2
Sergeant	5	5
Patrolman	20	19 - 1
Secretary	1	1
Clerk (part time)	1	1
Dispatcher	4	4 (+ 1 alternate)
Crossing Guard	7	7 (+ 1 alternate)

Equipment Status

	Authorized	Operational	Inactive
Cruisers	8	8	
Radios	8 mobile 1 base	8 mobile 1 base	
Radar	10 portables 2 units	8 portables 2 units	2 obsolete
Weapons			
.12 ga. shotgun	6	6	
.38 cal. 4" barrel	23	23	
.38 cal. 2" barrel	3	3	
Riot gun	1	1	
Communications recording unit	1	1	
Pagers	2	2	
Encoder	1	1	

Part I Crime	1979 Actual	1980 Reported	1980 Actual	% (+/-)	Cleared	1979 Cleared	1980 Cleared	\$ Value of Property	Total \$ Only Recovered
Criminal Homicide	0	1	1	100% +	0	n/a	0	n/a	n/a
Forcible Rape	3	5	5	67% +	3	67%	60%	n/a	n/a
Robbery	5	14	13	160% +	6	60%	46%	3,218 -	n/a
Aggravated Assault	10	10	10	-0-	6	60%	60%	n/a	n/a
Burglary	269	433	321	19% +	41	18%	13%	118,379	n/a
Theft	605	617	582	10% -	114	25%	20%	80,422 -	n/a
M/V Theft	87	126	105	21% +	26	28%	25%	277,539 -	n/a
Simple Assault	139	149	142	2% +	129	97%	91%	n/a	n/a
Arson	13	20	17	31% +	0	15%	n/a	268,160* ¹	n/a
Total Part I	1,131	1,286	1,196	6% +	325	33%	27%	479,621	211,131

*1) Property burned, not stolen, not included in total stolen figure.

Report of the Derry Recreation Department

This was a year of changes and adjustments for our department. The Winter did not cooperate at all and we had the poorest ski year since we started in 1965. The Winter Playground continued to serve the youth even with the snow.

Our Winter programs included Jet Jr. basketball, Jr. Pin-up basketball, teenage basketball, Jets basketball and the Mens' basketball league. This Fall we added an additional Ladies basketball Program. Volleyball for men, women and coed was also popular. Fitness, yoga and aerobics are combined in the classes Mrs. Gorman teaches.

Tennis continues to be our most popular activity. It appears the newly completed facilities on Birch Street are going to be the most popular courts with the playground behind, thanks to Scott Hayward, and the off street parking, thanks to the Parks Department. The lighting is very good and surface condition is near perfect. The Pinkerton Academy tennis team used the facilities extensively and the Hood Jr. High groups also used the courts for instruction and mini courses.

Grasshopper baseball and the girls softball program increased in size. It is becoming increasingly apparent that the Town may need more baseball diamonds to accommodate the number of participants in this activity in the not too distant future.

Our playground at Hood Park went without a building this year and we tried to adapt with using a trailer as a substitute. A group of neighborhood folks have pitched in to help support an effort to replace the building and assist with the material needs of the program at that location. The playground at Alexander-Carr got off to a slow start due to the weather and the holiday....it never recovered. Perhaps at the future date a day camp or similar program can be established for that area.

Department vehicle problems were finally solved in July after more than six months of "no vehicle at all". The Ford Fairmont station wagon has the size and capacity necessary, as well as the gas mileage and economy desired.

The biggest blow to our operation happened at the end of the Summer when both of the girls in the office were struck down by accidents which have kept them out of work since. We have tried to adjust and used temporary and CETA help to fill in, but it has been difficult.

In the Fall the flag football league had some difficulties with volunteers and parents, we lost some good volunteers. The program finished up the season after a rocky start.

Indoor soccer was also popular during the off season. We also sponsored clinics for boys and girls in soccer.

In the future, we hope to return to a regular routine of

cooperation with all the other Town Departments and agencies. One area we would like to expand is the Senior Citizen Program. The possibility of commercial recreation nearby should also provide more for the teen population in years to come. Our biggest need is more ballfields or lighting of existing fields.

We welcome constructive criticism at any time and hope the public will be helpful.

Report of the Building Inspector/Health Officer

Since coming on board as Code Enforcement Officer and Health Officer, in June of 1980, it has been my responsibility to address the problems of the community as they relate to this office. It has been my intention to develop an attitude of persuasion when attempting to bring about compliance with zoning and code enforcement in the community. Looking back on the last six months and making an analysis of the success or failure of the approach, I am reassured in my belief that it is the correct approach to the problem of enforcement. This is not meant to indicate that those who would abuse the regulations the community has adopted can do so with impunity. It has been and will continue to be our policy to bring about compliance in every case brought to our attention.

We have instituted an ongoing program aimed at failing faulty septic systems. We feel we have had considerable success in curing some of the serious problems around our lakes and streams. This program has had a priority with this office because of the obvious health hazards involved. The cooperation of home owners, who find they have a failed system and are faced with an expensive cure, has been excellent.

An upgrading of standards for new construction was put into effect in July and related to electrical entrances, plumbing fixtures, venting, and a tightening of inspections. We feel the inspection coordination between departments has been improved and at this writing is working well.

During the summer of 1980 a number of complaints concerning inadequate well systems were brought to the attention of the Board of Selectmen. As a result a committee to draft a water supply ordinance was formed. After much study the committee recommended an ordinance that was adopted October 1, 1980. This ordinance will be an assurance that water systems built in the Town will be better able to meet the needs for which they are intended.

As our trailer parks get older they start to reflect the results of engineering practices, that while deemed adequate for the times in which they were designed, are now breaking down and causing serious health problems in some areas. Evidence of this is indicated by the increasing number of failed septic systems, deteriorating electrical supply systems, and community water supply systems. It would seem that a careful study of this problem would indicate that an effort must be made, through this department, to establish a program, together with park owners and tenants, that would update the mobile home parks that are sub-standard at present. Some considerable progress has already been made in this area but much more will need to be accomplished.

In the coming year we hope to initiate a more comprehensive compliance in the following areas:

1. Wood stove and wood stove chimney guidelines designed

to provide in cooperation with the fire districts, a safe and monitored construction program for this fast growing and relatively new area.

2. An expansion of the existing failed septic system program.

3. An updating of our permit fee schedule. This would involve fees more in keeping with the costs of making these inspections. It is our intent to bring licensed tradesmen into the permit process thus insuring their responsibility for the work they perform.

Permits Issued

TYPE OF PERMIT	NO. ISSUED	CONSTRUCTION COST
Single Family	145	\$5,082,000.
Apartment Units		
Duplex	32	1,305,000.
Industrial	3	887,000.
Garages	23	129,800
Renewals	14	
Swimming Pools	31	126,000.
Commercial	7	379,000.
Gas Stations		
Barns	6	47,400.
Electrical	6	
Tower	1	
Utility Buildings	20	8,800.
Razings	8	
Mobile Homes	13	111,000.
Signs	27	
Additions - Remodeling	157	409,820.
Masonry - Chimneys	72	
Schools (Voc. Tech. Bldg.)	1	1,675,500.
Plumbing	54	
TOTAL	757	\$ 10,161,320.
Total Permit Fees		24,276.75
Money Returned	-	253.00
		\$24,023.75
Code Books		121.00
		\$ 24,144.75

Respectfully submitted,
Fred Piper

Statistical Comparison

	1970	1980
Single Family	95	154
Duplexes	2	41
Apartments	14 (204 Units)	2 (24 units)
Mobile Homes	42	13
Industrial	4	4
Garages	30	25
Pools	11	36
Gas Stations	4	0
Commercial	2	14
Barns	0	11
Business Permits	20	No longer issued
Utility Bldg.	4	25
Additions & Remodeling ..	32	160
Razing	9	11
Schools	1	1
Wood Stove/Chimney	0	69
Electrical	0	140
Plumbing	0	35

It seemed appropriate to show a comparison between the permits issued in 1970 and those issued in 1980. As this is the end of a 10 year period we thought it might be of interest to the citizens and could be of some assistance in projecting a trend for the future.

Report of the Animal Control Officer

During the year my title "Humane Officer" was changed, at my request, to "Animal Control Officer", in order to better address the duties of this office. Nothing has really changed, except the title.

I answered 2,981 phone calls, picked up 350 dogs, and of that number 215 were returned to their owners, 61 were adopted and 69 were humanely euthanized. There were 14 farm animals killed by dogs, 37 people were bitten by dogs, and 127 dogs and cats were scraped off the roads, having been killed by cars. The score isn't any better this year folks, and I had hopes it would be.

One hundred twenty three nuisance abatements were issued to violators of the dog control laws, and more than 200 notices were sent to people who failed to license their dogs on time. In addition to the written notices, I made 305 phone calls to others who had not yet licensed. Those of you who received these calls, and notices might be interested to know that, you, the taxpayer, paid for all of those stamps and time consumed in performing this task. Perhaps you might like to consider licensing your dogs on time this year. I logged 10,804 miles chasing down strays and answering complaints, and \$1,699.00 was collected in pound fees.

In the coming year there will be additional fines imposed on delinquent dog owners, as well as the \$1.00 penalty per month that we already impose. The dog population in Derry has increased to the point that I no longer have time to give everyone that little personal touch of calling to remind you to license on time, or license before penalty time. You'll just have to remember to get your dogs licensed, the same way you have to remember to license your car and pay your taxes.

Moving on to a brighter note, the dog pound was painted this year, both inside and out, giving the place a much nicer appearance, and making it a more pleasant place to work, and

for you to visit. It's still crowded and there's no place for storage, but I'm in hopes of having an addition built on to the pound for office space, and that would be a vast improvement. I'd like to add that the highway men did the paint job, thus saving a considerable sum of money.

Some of you may have noticed the dog control question printed way down at the bottom of your November ballot, and even though you voted on it, I've received many questions about it. The question was put on the state ballot in order to give the towns, who had not yet adopted the dog control law, a chance to do so. Derry already had the law, so all we did was to ratify it. The end result being you must know where your dog is at all times, and it must be under the control of the owner or keeper. This means on your property, or accompanied by a responsible person off your property.

You may think you have the best dog in the world, but your neighbor may not. I'm asking you again this year to help make my job a bit easier, by keeping your dog under your control. Don't let him out to "run" just for a little while, early in the morning or late at night. This is when your dog teams up with other dogs, whose owners think the same way you do, and they find mischief to get into, which can be very costly to you in the long run. Be a good neighbor and take your dog in at night if it whines or howls. You may be able to sleep through its noise, but your neighbor may not be able to.

Thank you to everyone who gave me a helping hand during the year, and thus made my job a little easier, and to all of you who cared enough to adopt a stray dog or cat, from anywhere, not just from Derry's pound. I appreciate each and every one of you.

Respectfully submitted,
Florence Ouellette
Animal Control Officer

Report of the Derry Housing Authority

The Derry Housing Authority closes its second year of full time operation on a very optimistic note. The Town of Derry and the Derry Housing Authority have received nearly 1 million dollars in Community Development Block Grant funds over the past two years. The major portion of those funds are earmarked for acquisition of blighted and deteriorating buildings in the downtown area. The buildings will be razed to provide sites for a 60 unit elderly housing and 10-12 units of family housing, plus some Commercial spaces.

The Derry Housing Authority will take title to the Sargent Block, Cinema, and Chelby's Pizza, in December and razing should follow, within 60-90 days. The present sewer moratorium precludes immediate development of the site but planning for the elderly complex will continue. The Boles, Beaulieu, and Pillsbury Buildings will also be acquired to provide a site for 10-12 new family units. Our original intent was to rehabilitate the buildings but an engineering study indicated the cost to equal or exceed new construction. What we are now proposing is new construction for the entire block from Abbott Court to Central Street.

The balance of the Community Development Block Grant Funds are being used to support rehabilitation of existing housing in two key target areas, adjacent to downtown. This

help is being provided via an interest subsidy on conventional home improvement loans and in some cases direct grants to eligible property owners. The progress in this area lacks a high degree of visibility, however, we are making a significant impact in conserving and upgrading existing dwellings.

The Derry Housing Authority is continuing the momentum in Downtown Revitalization and has submitted a proposal for 1981 Community Development funds. This proposal centers around the development of the old American House site on the East side of Abbott Court. A residential/commercial building is proposed for that site by a private developer and the Derry Housing Authority will support his effort by using Community Development funds to improve the parking facilities on town land adjacent to the site and provide suitable landscape amenities to further enhance the general area.

In the area of providing Housing Assistance to the eligible Derry citizens the Housing Authority now operates its own Section 8 Housing Assistance payments program, and additional units will be sought for 1981.

We have had two busy years and we will continue to pursue our goals of revitalization of the downtown area and expanding housing opportunities.

John Brown
Executive Director

Report of Derry Conservation Commission

This has been another busy year for the Derry Conservation. The Commission has acquired two parcels of land containing sensitive wetlands, important in protecting the water quality in Derry. This was accomplished by gifts of fifty percent by the owners, Henry Weber and Lewis Builders, Inc., with the balance being paid from funds of the Heritage Conservation and Recreation Service. The Weber land is to be known as the "Weber Memorial Forest". Francis Cormier worked very hard in achieving these acquisitions.

The Commission was very gratified by the vote of the town at the 1980 Town Meeting, which approved the Conservation Corridor which the Commission presented by petition. This is an important step in the protection of the quality and quantity of our water. This year we are working on an ordinance for sewage disposal standards, to be presented by petition at the 1981 Town Meeting.

There have been fewer dredge and fill applications this year, but we have done site reviews on all, and intervened when we felt it was in the best interests of the town.

We have received the soil maps and the wetlands maps of Derry from the Soils Conservation Service.

We sponsored a meeting on Current Use for eligible property owners to inform them of the program.

We arranged a meeting with other Conservation Commissions in the area to discuss problems and exchange ideas.

All members attended the Annual Meeting of the N.H. Association of Conservation Commissions, with workshops and a visit to the new Conservation Center in Concord.

We hope to continue to execute our duties in the best interests of Derry.

Deborah Nutter
Chairman

Report of N.H. Municipal Association

"The New Hampshire Municipal Association has existed since 1957. It is a non-partisan, non-profit organization whose 223 member cities and towns share a common interest in better local government.

NHMA provides a wide variety of services to its member communities. Among the services provided are: legal services, technical assistance, group insurance programs, personnel services and representation of municipal interests before federal, state, and administrative bodies.

The ultimate goal of these services is to help elected and appointed officials provide more efficient and effective government at the local level. In its representation of municipal interests before the state legislature, one of the primary goals of the Association is preventing excessive property tax burdens being placed on local governments.

NHMA also conducts many workshops and seminars dealing with local needs and problems. These include programs on such topics as municipal liability, welfare administration, assessing, land use and planning law, budgeting and labor relations. The biggest and most important learning opportunity offered by NHMA is its annual meeting. Held every fall, this meeting provides local officials with valuable program sessions

designed to give local officials ideas and information they can put to use in their communities for the people they serve.

Further information about NHMA can be obtained from the Board of Selectmen or be contacting NHMA offices at 193 No. Main St., Concord, N.H. 03301.

Report of the Derry Visiting Nurse Association

The Derry Visiting Nurse Association has proudly served the Town of Derry since 1908. A rapidly growing population, earlier hospital discharges, longer life spans, escalating costs of institutional health care, increasing emphasis on prevention, and other factors combine to continually demand that home health agencies be effective and flexible in responding to a community's home health care needs. The Derry Visiting Nurse Association has done that over the years and will continue to do so.

Services are offered under four major program areas as follows:

- Care of Sick Program
- Nursing Home Visits
- Physical Therapy
- Occupational Therapy
- Home Health Aide Visits
- Homemaking Program
- Homemaker Visits
- Maternal and Child Health Program
- Well Child Clinics and Followup Visits
- Immunization Clinics
- Expectant Parents Classes
- Parenting Classes
- Adult Health Promotion Program
- TB Followup
- Blood Pressure Clinics
- Adult Health Home Visits

Everyone is aware of escalating health care costs. We are happy that some health care costs have been increasing at a much lower rate than institutional health care costs. One of the major factors in our increased costs is maintaining certification for reimbursement from Federal sources such as Medicare and Title XX. However, those Federal funds, combined with specific grants, allows our agency to provide services to Derry which cost the agency about four times as much as the Town appropriation. We feel this is appropriate utilization of agency resources. Federal funds and grants usually are restricted to specific categories of illness, age, and income. Many people needing our services simply do not fit those specific eligibility categories. So, it is important to emphasize that Town appropriations assist the agency to serve people regardless of income and age.

Derry represents approximately 40% of the population served by this agency. Last year, over 50% of all our services were for Derry residents. Following are some major statistics for fiscal year 1979-1980.

Skilled Nursing Home Visits	2764
Physical Therapy Visits	286
Occupational Therapy Visits	95
Home Health Aide Visits	1406
Homemaker Visits	1153

Children in Well Child Clinics 65
 Expectant Parents Classes 46

We continue a strong commitment to assisting area residents toward maximum health.

Derry representatives on our Board of Directors are:

Martine Banister, Roger Beliveau, Edna Bishop, Val Eshleman, Maris Eshleman, Marilyn Hilliard, Lucille Manning, Ray Martin, Alma Rogers, Rev. Howard Rogers, Glennard Ruedisueli, MD, John Sharp, MD

Respectfully submitted,

David L. Sires, MSW
 Executive Director

Mental Health Center For Southern New Hampshire

The Mental Health Center for Southern New Hampshire began Year Three as a comprehensive mental health center on May 1, 1980. As a community mental health center, the following services were provided in accordance with standards of the National Institute of Mental Health: outpatient diagnostic, treatment and referral services, 24-hour emergency psychiatric intervention, partial hospital and inpatient psychiatric treatment, follow-up for individuals leaving New Hampshire Hospital, screening services for individuals requesting or requiring hospitalization at New Hampshire Hospital, services to children, the elderly, substance abusers (drug and/or alcohol), and, a preventative program of consultation and education.

Calendar year 1980 has been a year of working towards stabilization and setting future directions. Part of this process involved creating a new organizational structure, new business and clinical procedures and policies, and an upgrading of administrative procedures. Assessment of services and policies is continually being made to meet the changing needs of the people in the eleven-town catchment area.

The financial and statistical systems of the Mental Health Center have been and will continue to be improved with the implementation of an in-house computer system.

The Mental Health Center for Southern New Hampshire looks positively on the challenges of the new year. The Center will continue to provide quality services that are both accessible and available to the people of our service area.

During calendar year 1980 the Derry branch office of the Mental Health Center for Southern New Hampshire continued to provide mental health screening and diagnosis for all individuals seeking services from the two-town service area of Chester and Derry. In addition, clients from the other nine catchment area towns may be seen in the Derry branch as required. The Derry branch provides direct clinical services to a wide range of adults and children through use of individual, couples, family and group therapy, in addition to the other services and programs of the organization.

In addition to the four full time staff regularly found in the Derry branch office, other staff rotate into the office during the week to provide additional coverage. Clinic hours are Monday, Tuesday, and Friday 9:00 am until 5:00 pm, and Wednesday and Thursday 9:00 am until 9:00 pm. Ongoing consultation is provided to the local police by our Emergency Services team.

During 1980, our Family and Life Education program provided the following programs and services to the residents of Derry:

January 14, 1980: "Retts the Clown" program presented to E.D. class from the South Range School.

January 16, 1980: "Retts the Clown" program presented to pre-schoolers and their mothers at the East Derry Library.

January 16-17, 1980: "Money Management" workshop presented to the public at the Mental Health Center in Derry.

February 6, 1980: "Retts the Clown" program for pre-schoolers and their mothers at the East Derry Library.

February 7 - March 24, 1980: Eight-week course entitled "Stress Management and Relaxation", presented for the Derry Center for Adult Studies at the Hood Jr. High School.

March 10 - April 24, 1980: Six-week course dealing with "Changing Roles for Women" and "Stress Management", presented to the Jr. Women's Club of Derry.

April 10, 1980: Display, slide show, and workshop dealing with "Stress Management", presented for the Health Fair and Hood Jr. High School.

May 14, 1980: Presentation to the Derry Lion's Club entitled "Gray Itch".

May 28 and June 23, 1980: Testing and consultation services provided to the Derry Police Department.

July 9, 1980: Consultation with Derry Visiting Nurses Association.

July 17, 1980: Weekly meetings began with Parents Anonymous Group serving Derry and Salem.

August 27 and 28, 1980: Two-evening workshop entitled "You and Your Aging Parent", presented at the Mental Health Center in Derry.

September 7 - October 5, 1980: Five-week "Child Management" course offered at the Mental Health Center in Derry.

September 29 - October 27, 1980: Five-week course entitled "Stress Management", presented to the Derry Center for Adult Studies.

October 2, 1980: Workshop entitled "Issues on Aging", presented to the Nutfield Heights Senior Center.

October 2, 1980: Presentation on "Drug and Alcohol" problems, offered at Women's World in Derry.

October 2, 1980: Program dealing with "Suicide", presented to the Hood Jr. High School by the Mental Health Center Emergency Services Department.

October 20, 1980: Training session for nurses at Alexander-Eastman Hospital on symptoms of alcohol and drug dependency.

November 13, 1980: Inter-Agency task force presentation on "Sudden Death". Location: Hood Jr. High School.

December 1, 1980: Presentation to Derry CAP, dealing with Community Skills and Behavior Management Techniques.

During the twelve month period December 1, 1979 to November 30, 1980, the following services were delivered to Derry residents:

Clients Served:	1400
Direct Service Hours:	2826¼
Partial Hospitalization and Sustaining Care Programs (½ days):	2138
Inpatient Days:	155
Emergency Contacts:	640
New Requests for Service:	368

Newmarket Regional Health Center

The Newmarket Regional Health Center is a community health center offering general family care for all ages. It provides preventive, routine and emergency care as well as home visits. Use of health center services increased by 19% over the past year.

Sarah Oxnard, M.D., Michael Lewis, R.P.A., and Anne Fawcett, A.R.N.P., M.S.N. continue to provide care as members of the medical team. In addition, Barbara Janeway, M.S.N., joined the health center staff in November of 1980. Barbara is a recent graduate of the Yale University Family Nurse Practitioner Program. The medical team also includes registered nurses, a health aid and community health workers.

The community health workers coordinate preventive screening clinics to detect potential health hazards, hold informative workshops for the public and act as liaison between the medical providers and the patient. To make a medical appointment, call center at 603-659-3106 or toll-free at 1-800-582-7279.

The Newmarket Regional Health Center also operated a senior citizen transportation service. Service utilization

increased 19% area-wide to over 23,000 rides per year in 1980. The Transportation Program provides regularly scheduled bus services to the elderly of Derry and other area towns. The service enables seniors to remain independent, self-sufficient, and active by providing rides to needed services, including medical, shopping and recreational trips. The addition of a new van equipped with a hydraulic lift has increased our capability to transport the handicapped. This lift allows individuals confined to a wheelchair to use our service. For more information about the Senior Citizens Transportation Program or to arrange a ride for a senior citizen, call 659-2424, or toll-free at 1-800-582-7279.

The Newmarket Regional Health Center wished to express its deepest appreciation for the continuing support given by the town of Derry.

Sincerely,

Ann H. Peters
Executive Director

Report of Derry Public Library

1980 was a year of change for the Derry Public Library. Librarian Annie Ashton retired after nearly twenty years of service in February. The transition was, as is any major change, challenging for all those involved. I would like to begin my report by thanking Mrs. Ashton for making the difficult transition a smooth one.

After ten months in my new position I am pleased to report much growth, both personal and professional. Being the director of the Derry Public Library is interesting, educational, stimulating and constantly challenging. It is often difficult to realize the enormous rate at which the library world is developing. I hope that the progress the library has made this year is a step toward the realization of its full potential.

Routine procedures have been maintained with book circulation remaining steady and acquisitions continuing to develop the collection. There have been many changes made at the library. One of the new major focuses was on programming. Since March the library has tripled its children's programs with storyhours for preschoolers three times a month and a special two-year old storyhour once a week. The Derry Junior Women's Club has continued its support of the library by conducting many of these programs. It is to them and to the Library Volunteers that we owe much thanks. Begun during the summer, the volunteer program has grown to include approximately fifteen people. This group performs tasks from desk and clerical work to storytelling. It is often the support of these people that is most appreciated. During the new year it is hoped that other interested individuals will join this group.

Other Children's programs conducted throughout the year included bedtime storyhours during the summer, monthly film programs and various holiday parties. Activities for young adults included a very successful summer reading program entitled "Fishing for fun with books", film programs, a rug-hooking class, a checker/chess club and the First Annual Derry Public Library Pet Show. Adult programs included films, a holiday macrame class and a feature on the history of Derry. One

of the most successful and beneficial programs offered was a babysitting clinic for people aged 11 to 15 sponsored by the library, the Derry Junior Women's Club and the 4-H Extension Service of Rockingham County. Over 35 young people were awarded certificates for participation.

School and civic groups have come to the library for programs as well as introductions to the library world. This type of communication is greatly encouraged for all those interested. Books have been made available for shut-ins as well as area nursing homes throughout the year. Reader's advisory services are provided for patrons both in and out of the library. Various figures reflecting the past year's developments appear in the library's statistical chart accompanying this report.

In order to establish better communication between the library and the town, various meetings were held with the junior and senior high school librarians with the assistance of a library volunteer. The library is also pleased with the good working relationship between it and the Taylor Library in East Derry during the year.

In order to broaden relations and services with area libraries the Derry Library joined many library organizations in 1980. The library now actively participates in the Merri-Hill-Rock Cooperative, a group of area libraries with similar concerns, the Southeast District Advisory Council, comprised of urban and rural libraries, New Hampshire Library Association, New England Library Association and the American Library Association. All of these organizations promote communication and cooperation among all types of libraries for the improvement of each.

Our relationship with the State Library in Concord have flourished. We have needed and received the services of our District Consultant in Exeter various times during the year. Bookmobile service was extended for one extra year. The termination of this service will bring a more comprehensive van service to area libraries; not the end of this aid. Interlibrary loan continued with materials being borrowed and loaned to

supplement our collection. Library legislation is currently being considered which would establish criteria for library funding and development. The Derry Public Library was certified under the existing Stateside Development Program for 1980.

Some physical changes have also occurred at the library during the past year. A new door was added this past spring and painted to accent the facade of the building. An addition was made to the main desk creating a walkway for the use of the stairs which are now available. The children's room acquired a fish tank and fish during the summer.

The library has been the recipient of many generous gifts during the year including books from the Holaday family, monthly centerpieces and two beautiful Christmas trees from the Derry Garden Club, along with hanging plants and planters, and gifts from the Derry Lion's Club as well as many individual donors. Various Brownie, Girl Scout and Boy Scout Troops have contributed to the decoration and maintenance of the library. I would like to express my sincere thanks to all these people for their continued interest and support.

I would also like to take this opportunity to thank the Board of Library Trustees and the library staff members for their help in making the transition into my new position an easy one. Their support, concern and enthusiasm has eased these initial months into a bright, hopeful new year.

Other changes that have taken place include the raising of the overdue fine from two cents a day to five cents a day, a billing procedure for every overdue material, an out-of-town library fee of ten dollars for a year's worth of service, the opening of the children's room one evening a week, the availability of a CETA employee for twenty weeks, the addition of sound recordings to the children's collection, and weekly publicity in local newspapers.

1980 promises to be a year of growth and progress for the library. We look forward to the addition of another full-time professional to our staff, opening the library eleven more hours for a total of fifty hours, serious work on weeding and developing the library's collection and continued good service. I

have enjoyed serving the people of Derry in my role as library director. I greatly appreciate the warmth with which I was welcomed and accepted into the community. I would invite any input from interested patrons concerning how the library can better serve Derry. Libraries and information centers are many things to many people. Help your library be what you would like it to be for you, your family, and your community. Thank you all for your help in this most challenging and rewarding position.

Statistics

Volumes added during the year	2,100
Volumes discarded	172
Volumes in library as of 1/1/81	28,442
Newspapers and magazines added during the year	22
Newspapers and magazines currently subscribed to	79
Books requested through inter-library loan	350
Books borrowed from bookmobile (3 visits)	1,342
Books lent to shut-ins and nursing homes	226
Reference questions taken	1,695
Telephone calls taken	2,281
Reserves on materials taken	828
New registrations (adult)	1,935
New registrations (children)	710
Children's programs - 113	Attendance - 2,298
Adult's programs - 6	Attendance - 120
School visits - 16	Attendance - 228
Volunteers - 10	Hours donated per week - 49
Staff - 1 full time	- 40 hours / 5 part time - 73 hours
Total circulation	61,672
Library hours . . . Mon., Tues., Thurs., Fri.	- 1:30 - 8:00 p.m.
	Wednesday - 10:00 a.m. - 8:00 p.m.
	Saturday - 2:00 - 5:00 p.m.
Hours added - 3 (children's room open Monday evenings)

Diane L. Gavish
Librarian

Taylor Library Report

Taylor Library has just completed another successful year, thanks to the Trustees and Patrons.

We would like to thank the Derry Junior Women's Club for the worthwhile Story Hour they have held on the third Wednesday of each month.

The N.H. State Library Bookmobile visited us four times this year and our own collection was supplemented by 524 adult fiction, 199 adult non-fiction, and 67 juvenile volumes. The N.H. State Library and neighboring libraries have filled numerous inter-library requests for our patrons which we are pleased to provide.

Having joined the surrounding towns in the Merr-Hill-Rock Coop helps us in getting a greater discount on book purchases. The co-operation of the other librarians in these times of rising costs and conserving energy add much for our patrons.

We would like to thank all who have donated bookmarks, books, paperbacks and gifts that have made our past year so enjoyable.

Respectfully submitted,
Annabell G. Hastings
Librarian

Statistics

Volumes January 1, 1980	10,679
Volumes added	208
Volumes discarded	185
Total volumes January 1, 1981	10,702
Periodicals purchased	20
Newspapers (one donated)	2
Circulation	8,746

Taylor Library Treasurer's Report

Cash on Hand 1-1-80	\$ 3,876.54
Cash Received	<u>14,204.43</u>
	\$ 18,080.97
Cash on Hand 12/31/80	\$ 4,756.42
Paid Trustee Orders	<u>13,324.55</u>
	\$ 18,080.97

Respectfully submitted,
Grant Benson, Jr.
Treasurer

Taylor Library Budget

Source of Revenue	Estimated 1980	Actual 1980	Estimated 1981
Cash Brought Forward	3,200.00	3,876.54	4,756.42
Town of Derry Appropriations	12,800.00	12,800.00	7,200.00
Trust Funds	1,000.00	1,317.85	1,000.00
Fines	20.00	20.79	20.00
Gifts/Reimbursements00	65.79	.00
Books Sold/Memorials00	.00	.00
	17,020.00	18,080.97	12,976.42
Expenditures	1980 Approp.	1980 Expend.	1981 Approp.
Librarian's Salary	3,400.00	3,062.40	3,600.00
Subst. Librarian's Salary	640.00	235.60	300.00
Custodian's Salary	600.00	485.51	600.00
Social Security	260.00	231.80	300.00
Heat	1,100.00	1,816.21	1,500.00
Telephone	210.00	207.12	230.00
Electricity	400.00	360.75	420.00
Insurance	350.00	316.80	390.00
Travel Expense	50.00	60.19	70.00
Misc. Legal, Dues, Treas. Exp.	90.00	73.10	100.00
Repairs & Supplies	200.00	649.35	500.00
Magazine Purchases	350.00	351.10	400.00
Reference & Library Tools	350.00	824.81	400.00
Book Purchases	1,300.00	1,561.57	1,800.00
	9,300.00	10,236.31	10,600.00
Furnace & Oil Tank	3,500.00	3,088.24	
	12,800.00	13,324.55	

Perpetual Care of Cemetery Lots

-1980-

No. Appropriation
Trustee of Trust Funds
Joseph Stancik, Treasurer

Lot Number	Received From	Amount
488	Joan C. Anderson	\$ 75.00
497 & 498 (2 graves)	George P. Baisley	150.00
516 & 517 (2 graves)	Elsie J. Barry	150.00
504 & 505 (2 graves)	Marie-Anne Bertrand	150.00
459	Gregory & Elaine Browne	75.00
495 & 496 (2 graves)	Robert & Gertrude Bruce	150.00
503	Robert J. Cote	75.00
A-99 (4 graves)	Danny A. Dicey	200.00
493 & 494 (2 graves)	Thomas & Madeline Donnelly	150.00
512	Raymond J. Gallagher	75.00
481 & 482 (2 graves)	Cecilia Hines	150.00
510 & 511 (2 graves)	Louis R. King	150.00
525 & 526 (2 graves)	Walter F. & N. Odessa Kuster	150.00
519	Helen G. Lorenz	75.00
506 & 507 (2 graves)	Woodrow J. Madison	150.00
A-100	Roy & Blanche Magnuson	300.00
508 & 509 (2 graves)	Madeline A. Manning	150.00
521 & 522 (2 graves)	Elsie McCarthy	150.00
483 & 484 (2 graves)	Paul C. O'Connell	150.00
484-C2	Florence A. Palmer	150.00
485 & 486 (2 graves)	Sarah G. Peter	150.00
479 & 480 (2 graves)	Robert G. Record	150.00
A-91 (4 graves)	Thomas & Penelope Regan	300.00
487	Edward & Effie Scott	75.00
A-100 (4 graves)	Virginia B. Semenchuk	300.00
14X (3 graves)	Frances Smith	225.00
A-166 (4 graves)	Garland R. & Mary E. Stewart	300.00
520	David Thompson	75.00
A-146	Margaret B. Torre	300.00
513 & 514 (2 graves)	Arthur N. Tsetsilas	150.00
501 & 502 (2 graves)	Constance D. Walton	150.00
499 & 500 (2 graves)	Everett L. White	150.00
523 & 524 (2 graves)	Janice L. Woodman	150.00
518	Frank B. Woodward, Jr.	75.00

Report of the Trust Funds of the Town of Derry on December 31, 1980

Date of Creation	Name of Trust	How Invested	PRINCIPAL			INCOME				
			Balance Beginning Year	New Funds Created	Gains on Sale of Securities	Balance End of Year	Balance Beginning Year	Income During Year	Expended During Year	Balance End of Year
CAPITAL RESERVES										
	Sewer Maintenance	Money Market Fund	6699.34			6699.34	1212.42	773.15		1985.57
	Sewer Equipment	Money Market Fund	3094.88			3094.88	323.17	335.30		658.47
	Extension of Mains	Money Market Fund	1450.11			1450.11	117.55	154.15		271.7
	Fire Dept. & Ambulance	Money Market Fund	711.42	1564.19		2275.61	65.85	125.77		191.62
	Parking Lots & Meters	Money Market Fund	47076.53			47076.53	4060.46	5401.26		9461.72
	Cooperative School Dist.	Money Market Fund	702.14			702.14	6735.25	509.66		7244.91
	Town Bldg. Fund	Money Market Fund	39374.38			39374.38	3083.61	4481.20		7564.81
	Land Acquisition	Money Market Fund	29769.09			29769.09	2671.74	3401.86		6073.60
			128877.89	1564.19		130442.08	18270.05	15182.35		33452.40
PERPETUAL CARE										
Various	General Cemetery Funds — Perpetual Care									
	Common Tr. Funds		147.615			147615.78	13318.14			
1980	John & Janet Lowe			150.00		150.00				
	Robert & Carole Proulx			300.00		300.00				
	Heirs of Henry Hartman			125.00		125.00				
	Everett White			150.00		150.00				
	Cecilia Hines			150.00		150.00				
	Robert Bruce			150.00		150.00				
	Gregory Brown			75.00		75.00				
	Paul O'Connell			150.00		150.00				
	Constance Walton			150.00		150.00				
	Frances Smith			225.00		225.00				
	Sarah G. Peter			150.00		150.00				
	Thomas E. Donnelly			150.00		150.00				
	J. C. Anderson			75.00		75.00				
	E. C. & E. Scott			75.00		75.00				
	George P. Baisley			150.00		150.00				
	Robert G. Record			150.00		150.00				
	Woodrow J. Madison			150.00		150.00				
	M. A. Manning			150.00		150.00				
	R. J. Cote			75.00		75.00				
	F. A. Palmer			150.00		150.00				
	R. A. Gallagher			75.00		75.00				
	T. Setsilas			150.00		150.00				
	L. R. King			150.00		150.00				
	Virginia Semenchuk			300.00		300.00				
	Roy W. & Blanche L. Magnuson			300.00		300.00				
	Elsie J. Barry			150.00		150.00				
	Danny Dicey			200.00		200.00				
	Marie-Ann Bertrand			150.00		150.00				
	Frank J. Woodward, Jr.			75.00		75.00				
	David Thompson			75.00		75.00				
	Helen G. Lorenze			75.00		75.00				
	Margaret B. Torre			300.00		300.00				
	Thomas & Penelope Regan			300.00		300.00				
	Janice Woodman			150.00		150.00				
	Walter & Odessa Kuster			150.00		150.00				
	Brought Forward		147615.78	5500.00	7165.87	160281.65	13318.14	21960.87	23824.77	11454.24
	East Derry Cemetery Common Tr. Funds		26358.31		1657.81	28016.12	3653.81	3204.10	3601.23	3256.68
	Revolving Funds — Cemetery Care		5243.48		215.72	5459.20	461.31	416.93	450.16	428.08
	Hopkins Home — Derry Visiting Nurses Assoc.		70698.98		4333.64	75032.62	(2854.65)	8375.73	12003.21	(6482.13)
	Carr Fund — Alexander-Carr Playgrounds		178103.06		7756.49	185859.55	15666.11	14991.17	15623.53	15033.75
	MacGregor Pioneer Park — Upkeep of Park		63179.08		2437.80	65616.88	4937.95	4711.60	4902.47	4747.08
	Taylor Library — Library		15725.08		683.15	16408.23	360.73	1639.53	1318.36	681.90
1898	James Alexander — School		2989.76		108.75	3098.51	369.04	210.18	350.08	229.14
1872										
1973	Sylvanus Brown — Highways		9938.31		420.03	10358.34	926.61	4228.56	4789.51	365.66
1907	Edward T. Parker — E. Derry Improvements		2665.20		111.03	2776.23	246.63	214.59	225.08	236.14
1923	Sarah G. MacMurphy — Public Library		498.50		18.00	516.30	38.94	83.06	106.40	15.60
1959	Helen Hood — Books, Public Library		2988.01		127.25	3115.26	325.94	656.25	871.18	111.01
1971	Arts & Crafts — Art, Books, Public Library		298.82		12.93	311.75	27.88	106.95	123.40	11.43
1975	Helen Noyes — Memorial Day Flowers		298.82		12.93	311.75	27.88	24.99	25.01	27.86
1979	Charles Adams — Repair of Streets		6341.86		287.45	6629.31	—	555.57	.21	555.36
			532942.85	5500.00	25348.85	563791.70	37506.32	61380.08	68214.60	30671.80

Report of the Common Trust Fund Investments of the Town of Derry, December 31, 1980

HOW INVESTED		PRINCIPAL				INCOME				
No. of Shares	Description of Investment (Names of Banks, Stocks, Bonds, etc.)	Balance Beginning Year	Addition'l Purchases	Proceeds from Sales	Gains or (Losses) fr. Sales	Balance End Year	Balance Beginning Year	Income During Year	Expended During Year	Balance End Year
6000	U.S. Treasury Notes 7 1/2 3/31/80	5874.38		6000.00	125.62			225.00		
9500	U.S. Treasury Bonds 3 1/4s 6/14/83	9500.00				9500.00		308.76		
25000	U.S. Treasury Notes 9 1/4s 5/15/84		22375.00			22375.00		1556.49		
50000	U.S. Treasury Notes 8s 2/15/85	50325.00				50325.00		4000.00		
25000	U.S. Treasury Notes 8s 8/15/86		20093.75			20093.75		851.65		
50000	U.S. Treasury Notes 9s 2/15/87	50062.50				50062.50		4500.00		
16000	U.S. Treasury Bonds 3 1/2s 2/15/90	16000.00				16000.00		560.00		
100000	U.S. Treasury Bonds 7 7/8s 2/15/2000	100000.00				100000.00		7875.00		
10000	Ohio Edison 10s 8/1/81	10000.00				10000.00		1000.00		
4000	Idaho Power 4 1/2s 1/1/87	4112.50				4112.50		180.00		
5000	Jersey Central Power 5s 7/1/87	5000.00		2375.00	(2625.00)			344.44		
2500	Missouri Pacific RR 4 1/4s 1/1/90	2500.00				2500.00		106.26		
2000	San Siego G & E 4 5/8s 10/1/90	2043.24		780.00	(1263.24)			104.32		
16000	Tenn. Valley Auth 7.350 5/1/97	16000.00				16000.00		1176.00		
10000	American Tel & Tel 4 3/4s 6/1/98	10878.00				10878.00		475.00		
2500	Missouri Pacific RR 4 1/4s 1/1/05	2500.00				2500.00		106.26		
10000	Mountain States Tel & Tel 9 3/4s 8/1/12	10062.50				10062.50		975.00		
17000	Mountain States Tel & Tel 7 3/4s 6/1/13	17000.00				17000.00		1317.50		
201 shs	Central Main Power 3.00 Pfd.	12598.23		5,635.98	(6962.25)			175.88		
34 shs	N.E. Power 6% Pfd.	4225.45				4225.45		204.00		
70 shs	Public Service N.H. 3.35% Pfd.	6188.75				6188.75		234.50		
486 shs	American Tel & Tel	6751.94	9919.83			16671.77		1430.00		
500 shs	American Home Products		12091.02			12091.02		650.00		
300 shs	American Natural Resources		14109.21			14109.21		774.00		
500 shs	Arizona Public Service	10331.81				10331.81		1030.00		
200 shs	Baybanks Inc.	6987.50				6987.50		530.00		
500 shs	Beatrice Foods		11398.76			11398.76		162.50		
75 shs	Chemical New York Corp.	3907.81		2935.02	(972.79)			255.00		
920 shs	Citicorp	6671.76		19723.93	13052.17			299.00		
300 shs	Dart & Kraft (formerly Kraft Corp)	8495.00	4658.31			13153.31		800.00		
200 shs	Exxon		14302.09			14302.09		300.00		
164 shs	First Financial Group of N.H.	2870.00				2870.00		196.80		
134 shs	First Natl Boston Corp.	1559.93		4266.16	2706.23			73.70		
300 shs	General Electric		15244.64			15244.64		225.00		
300 shs	Harris Corp.		13202.56			13202.66		120.00		
2000 shs	Indian Head Banks Inc.	2800.00		24010.00	22624.14	1414.14		2844.00		
300 shs	Intl. Business Machines		18786.63			18786.63		774.00		
200 shs	Iowa Resources	4500.00				4500.00		514.00		
200 shs	Marine Midland Banks	6309.12		4178.24	(2130.88)			40.00		
300 shs	Minnesota Mining & Mfg.		14752.06			14,752.06		630.00		
600 shs	Northeast Investors	9318.00				9318.00		813.00		
1 shs	Northern R R GTD Stk	100.00				100.00		2.60		
400 shs	Philadelphia Electric	9284.52		5593.67	(3690.85)					
200 shs	Proctor & Gamble		13401.09			13401.09		550.00		
300 shs	Tenneco		12181.68			12181.68		195.00		
290 shs	U.S. Bancorp	3396.07		7881.77	4485.70			79.75		
	Federated Short-Term Govt. Bonds	112100.00	85141.00	190240.00		7001.00		9415.89		
	Indian Head Bank Derry Prem #156	2582.20		2582.20				12.06		
	Principal Cash	106.64		(44.24)		150.88				
	Transfers from Invested Income Accts.							12387.72		
	Aggregate Distributions - see MS 9								68,214.60	
	Balance 12/32/79						37506.32			30671.80
		532942.85	281657.73	276157.73	25348.85	563791.70	37506.32	61380.08	68214.60	30671.80

INVESTED ACCUMULATED INCOME ACCOUNTS

Date of Creation	NAME OF TRUST	INCOME			
		Balance Beginning Year	Income During Year	Expended During Year	Balance End of Year
1/1/77	Cemetary Funds	7941.78	212.44	8154.22	
	East Derry Cemetery Assoc.	13559.95	5288.08		18848.03
	Revolving Fund	5031.48	991.00		6022.48
	Hopkins Home	28194.32	2882.00		31076.32
	Carr Fund	27350.97	6980.40		34331.37
	MacGregor Pioneer Park	13729.06	3899.15		17628.21
	Taylor Library	314.03	5.16	319.19	
	James Alexander Fund	102.50	383.22	485.72	
	Sylvanus Brown	4396.37	1115.39	5511.76	
	Edward T. Parker	776.87	327.10		1103.97
	Sarah G. MacMurphy	11.30	36.98	48.28	
	Helen Hood	93.62	316.69	410.31	
	Arts & Crafts	53.71	28.25	81.96	
	Helen Noyes	48.85	30.35		79.20
		101604.81	22496.21	14525.72	109575.30

Report of the Derry Ambulance Service

The year 1980 has proved to be an active and busy one for the Derry Fire Department Ambulance service. This past year we have seen an increase in several areas. Specifically in ambulance runs, new equipment purchases and in the ever increasing demand for First-Aid and C.P.R. classes.

Below you will find the statistics on runs to the town of Derry, Londonderry and Chester. On close examination you will see a sharp increase in these areas. In the ten years of operation, we have experienced a 100% increase in runs to the towns serviced. This is mainly due in part to the increase in population and the establishment of several nursing care facilities in this locale.

Several new pieces of ambulance equipment have been acquired. The most significant is the addition of a portable hand held radio with repeater capabilities. With this radio it allows the E.M.T. the ability to communicate with the area hospitals in a twelve to fifteen mile radius, at the scene of an emergency, while away from the ambulance. In the area of training equipment we have acquired an intubation trainer. This piece of equipment is a specially designed mannikin used in training medical personnel in the techniques of Advanced Airway Management. The acquisition of this specific tool has proved to be very useful in recertifying our E.M.T.'s to the level of State Registered EMT I's.

One service that has seen an ever increasing demand to this department is in the area of Public Education. I feel this increase is do mainly on the part of the General Public's desire to be prepared for a Medical Emergency, should they be faced with one. Through hard work and genuine dedication on the part of several volunteer's, this project has been realized. These dedicated individuals have spent well over 300 man hours in preparation and time to reach over 350 people, so they may gain the knowledge to be better prepared for a medical problem.

As we enter a new decade this department is committed to

providing you the taxpayer with the best possible service. By your continued faith and support in us, this task can be realized. THANK YOU for successful 1980.

Respectfully submitted,

Chief James J. Cote
Derry Fire Department

Donald F. Gelinias, Supervisor
Emergency Medical Service

Derry Ambulance Service Treasurer's Report

Cash on Hand 1-1-80	.00
Rec'd from Town of Derry	139,500.00
Rec'd from Ambulance Service	66,376.79
Cash on Hand 1-1-80	.00
Rec'd from Town of Derry	139,500.00
Rec'd from Ambulance Service	66,376.79
Reimbursements from Insurance	828.00
	206,704.79
Paid Commissioners Orders	139,793.27
Rec'd from Ambulance Service	66,376.79
Returned to the Town of Derry	534.73
Cash on Hand 9-29-80	.00
	206,704.79

Respectfully submitted,
Leo E. Manning
Treasurer

Emergency Calls Breakdown

Respiratory Distress	113
Chest Pain	98
Cardiac Arrest	29
Multiple Severe Trauma	101
Head Injury	71
Poisoning/Overdose	24
Burns	7
Behavioral Problems	44
Neck and Back Injury	50
Infants in Distress	17
D.O.A.	13
Other	660

Report of Ambulance Calls

Derry Calls	
Residents	1091
Non-Residents	127
No Service Required	122
TOTAL DERRY CALLS	1340
Londonderry Calls	
Residents	281
Non-Residents	47
No Service Required	38
TOTAL LONDONDERRY CALLS	366
Chester Calls	
Residents	57
Non-Residents	19
No Service Required	6
TOTAL CHESTER CALLS	82
TOTAL RUNS FOR YEAR 1980	1788

Report of Forest Fire Warden and State Forest Fire Service

Forest Fire Prevention: Your Business, Our Business, Good Business. Forest fire prevention slogans have been seen in association with Smokey Bear since the late nineteen forties when a national effort to check the spread of forest fires was implemented.

New Hampshire residents recognized that forest fire prevention and suppression was the responsibility of every citizen, a half century before this national campaign, when our legislature established our first forest fire laws in 1903. Since that date, the State has appointed a town/city forest fire warden who is responsible for forest fire law enforcement in his municipality.

All fires kindled out of doors when there is no snow on the ground must be approved in writing by the forest fire warden before being kindled. All forest fires must be suppressed by the warden and his deputies as soon as they are reported. The cost

of fire suppression is shared jointly by the town/city and the State of New Hampshire, as are forest fire prevention and forest fire training costs.

This state and local municipality cooperative forest fire program has given New Hampshire one of the best forest fire records in the United States.

Forest Fire Statistics 1980

	No. of Fires*	No. of Acres**
State	1,226	693
District	495	217

Dennis Thorell, District Fire Chief
James J. Cote, Forest Fire Warden

*Includes Short Fire Reports

**Includes Woods and grass

Derry Fire Department - 1980

As Chief of Department, I am pleased to report that the year 1980 was one of the "slowest" years in recent history in regards to heavy fire losses or multiple casualties. Although the number of fire calls increased, most of them were of a routine nature. I would like to think that most of the decrease of property loss due to fire is attributed directly to the Derry Fire Department Fire Prevention Bureau's program of stressing public awareness of fire safety. Since the inception of the Fire Prevention Bureau, statistics show that the amount of fire loss has declined and the amount of inquiries as to proper installation of heating devices has triples. I feel that if this trend continues, Derry's fire losses can and will be held to a minimum.

The year 1980 also saw a definite gain in the educational field insofar as the Derry Fire Department enjoys a 99% certification record with the State of New Hampshire in the Fire

Fighter I category. The department also has state certified instructors in the afore mentioned category.

This year, we also enjoyed the formation of the first Derry Fire Department Ladies Auxiliary. In the short time the ladies have been established, their assistance, both during and after fires has been invaluable to us.

The year 1980 also saw Derry host the 83rd Annual State Fire Fighters Convention. This is the second time in Derry's history the convention has been held here, the first being the 11th Annual Convention in 1908. Approximately thirty-five (35) towns participated with some 350 odd delegates attending, with Chief Cote being elected State President for the year 1981.

To summarize the year 1980, I think it is the year to use as an example in the future for further reduction of fire loss and increased education for its members.

James J. Cote
Chief, Derry Fire Department

Schedule of Precinct Property

Land and Buildings:	1977 Mack Pumper	58,000.00
131 East Broadway	1976 ½ Ton Chevy Pick up	2,000.00
32 West Broadway	1972 Aerial Ladder	51,000.00
Warner Hill	1966 Howe Pumper	10,000.00
Land on Birch Street	1964 American La France	11,000.00
Furniture and Apparatus:	1964 International Tanker	2,500.00
Furniture	1960 F.W.D.	9,000.00
Portable Pumps	1954 Jeep	800.00
1979 ½ ton Ford Pickup	Alarm System	65,000.00
1977 Chief's Car	Equipment and Hose	95,000.00
1977 Mack Pumper	Total Valuation	\$923,000.00

Derry Fire District Balance Sheet

Assets	Liabilities		
Cash on Hand	8,514.44	Bills owed by Precinct	0.00
Capital Reserve Fund	1,645.00	Capital Reserve Fund	7,396.00
Total Assets	10,159.44	Unexpended Balance of Bond & Long	
Excess of Liabilities over		Term Note Issued	100,000.00
Assets (Net Debt)	<u>100,000.00</u>	Total Liabilities	107,396.00
Grand Total	110,159.44	Excess of Assets over Liabilities	<u>2,763.44</u>
		Grand Total	110,159.44

Derry Fire District Statistics 1980

Number of Calls	893
Box Alarms	130
Still Alarms	468
Service Calls	84
Aid to other Departments	34
False Alarms	47
Ambulance Assists	177
Wood Stove Inspections	65
Oil Burner Inspections	60
Estimated Value of Property	
Involved by Fire	3,005,050.00
Estimated Damage by Fire	877,000.00

Derry Fire District Treasurer's Report

Cash on Hand 1-1-80	357.48
Cash Received	<u>744,516.27</u>
	744,873.75
Cash on Hand 12-31-80	8,514.44
Paid Commissioners Orders	<u>736,359.31</u>
	744,873.75

1981 Warrant for Fire District Meeting

To the inhabitants of the Derry Fire District qualified to vote in district affairs:

You are hereby notified to meet at the Veterans Memorial Hall at 31 W. Broadway in said District on the 10th day of March, 1981, at 7:00 o'clock in the forenoon (morning) to act upon the following subjects:

ARTICLE 1. To choose all necessary District officers for the year ensuing.

ARTICLE 2. To hear the reports of agents, auditors and committees heretofore chosen and pass any vote relating thereto.

ARTICLE 3. To see if the District will vote to raise and appropriate the sum of Six Hundred Seventy Four Thousand Four Hundred Ninety One & 00/100 Dollars (\$674,491.00), or any part thereof by taxation or otherwise, to meet payments of principal and interest on debts of the District; for salaries of officers and agents of the District; and for all other necessary expenses arising in said District, and pass any vote relating thereto.

ARTICLE 4. To see if the District will vote to accept Sixty Five Thousand and Five Hundred Nine & 00/100 Dollars (\$65,509.00) in anticipated revenues or any part thereof to meet payments of principal and interest on debts of the District; for salaries of officers and agents of the District; and

for all other necessary expenses arising in said District, and pass any vote relating thereto.

ARTICLE 5. To see if the District will vote to authorize the Fire Commissioners to borrow money in anticipation of the taxes of the municipal year in which such loans are incurred and made payable therefrom by such, and pass any vote relating thereto.

ARTICLE 6. To see if the District will vote to authorize the Board of Commissioners to transfer all or any portion of its unreserved fund balance, if any remaining on hand at the end of each calendar year, to the Capital Reserve Fund established by the voters of the District.

ARTICLE 7. To see if the District will vote to authorize the Board of Commissioners to act as agents of the District and to expend the Capital Reserve funds in connection with the purposes for which said fund was established in accordance with New Hampshire Revised Statutes Annotated, Chapter 35, Section 15.

ARTICLE 8. To see if the District will authorize the Board of Commissioners to hire an independent accountant or accounting firm to audit the accounts of the District annually.

ARTICLE 9. To see if the District will vote to raise and appropriate the sum of Four Thousand Fifty & 00/100 Dollars (\$4,050.00) for the purchase of gasoline, fuel oil and necessary

maintenance supplies.

ARTICLE 10. To see if the District will vote to raise and appropriate the sum of Twenty Two Thousand & 00/100 Dollars (\$22,000.00) for the purchase of a computer terminal (so-called) for the purpose of recording and storing department and budgetary records and to computerize fire dispatching procedures.

ARTICLE 11. To see if the District will vote to raise and appropriate the sum of Twenty Thousand & 00/100 Dollars (\$20,000.00) for the purchase of a new digitized central receiving and sending unit to replace present central unit (for which replacement parts are unavailable) and to be connected to the present alarm system.

ARTICLE 12. To see if the District will vote to raise and appropriate the sum of Twenty Six Thousand Five Hundred Forty Four & 00/100 Dollars (\$26,544.00) for the purpose of employing three dispatchers.

ARTICLE 13. To see if the District will vote to accept the provisions of any article voted by the Town of Derry at its annual meeting, March 1981, whereby the town votes or has

voted to transfer the supervision and ownership of the Derry Ambulance Service to this, the Derry Fire District, including operation maintenance and ownership, and accept any monies from the Town of Derry so authorized, and authorize the Board of Commissioners of this District to negotiate any necessary agreement with the Town of Derry.

ARTICLE 14. To transact any other business which may lawfully come before such meeting including the appointment of any committees on any article embraced in this Warrant.

The polls for the election of officers of the District will remain open from 7:00 o'clock A.M. until 8:00 P.M. unless the District at the opening of the meeting votes to keep the polls open until a later hour. It is planned to take up the remaining articles in the Warrant at 7:30 P.M. on Monday, March 23, 1981 at the District Station at 131 East Broadway.

Given under our hands and seal this 20th day of February, 1981.

Ronald R. Boyle
Donald R. Chase
William McGrath

1981 Derry Fire District Proposed Budget 1980

Acct. No.	Heading	1980 Appropriations	1980 Expenditures	Acct. No. Budget Comm. 1981
400, 409, 427 & 470	District Officers	6,585.00	7,881.00	400 51,983.00
400, 401, 402, 408 & 424	Perm Men & Retirement	489,062.00	487,685.09	401 171,754.00
406	Call Men	11,000.00	8,722.50	402 16,235.00
405, 406	Extra Duty	21,000.00	22,551.14	408 223,875.00
444, 442, 436, 450	Building (Total)	38,000.00	41,791.84	408A 3,243.00
	Heat	18,000.00		404 11,000.00
	Lights	7,000.00		405 6,500.00
Supplies	Maintenance	7,000.00		406 14,000.00
	Trucks (Total)	15,000.00	20,842.66	409 700.00
458, 455, 452	Gas	5,000.00		420 7,749.00
	Maintenance	8,000.00		422 77,041.00
	Supplies	2,000.00		424 42,710.00
440, 427, 483	Alarm (Total)	19,500.00	19,303.48	426 3,900.00
	Telephone ..	4,000.00		427 0.00
	Wire & Boxes	6,000.00		428 2,000.00
	Radio Maint.	4,500.00		429 6,000.00
	New Radio ..	5,000.00		430 600.00
453	New Equipment (Total) .	15,500.00	18,451.61	436 4,500.00
	Hose & Supp.	6,000.00		440 4,450.00
	Cap. Outlay	9,500.00		441 500.00
428	Fire School	1,600.00	1,985.41	442 8,000.00
426	Clothing	3,900.00	3,490.35	444 24,000.00
422	Insurance	84,790.00	76,916.06	450 6,000.00
430	Clerical Supplies	600.00	556.74	452 2,000.00
473	Principal on Debt	20,000.00	20,000.00	453 6,000.00
473	Interest on Debt	6,182.00	6,181.43	455 12,000.00
	TOTALS	732,719.00	736,359.31	456 2,700.00
				458 8,000.00
				465 0.00
				470 3,500.00
				473 15,460.00
				481 600.00
				483 3,000.00
				740,000.00
	Total Receipts for 1980		744,873.75	
	Expended Year 1980		736,359.31	
	Balance of Check book		8,514.44	

Derry Fire District Revenues

	Estimated 1980	Actual 1980	Estimated 1981
Cash on Hand	357.49	357.49	21,908.00
Rec. from State of N.H.	42,255.72	43,495.36	43,495.00
Gas Tax Return	700.00	884.98	0.00
Filing Fees	6.00	7.00	6.00
Refill of Extinguishers	50.00	0.00	0.00
Outside Fire Labor	50.00	0.00	0.00
Misc.	100.00	53.75	100.00
Total Revenues Except Precinct Taxes	43,519.21	44,798.58	65,509.00
Taxation	689,199.79	689,200.00	
	732,719.00	733,998.58	
Appropriation Credit		10,875.18	
		744,873.76	

Derry Fire District Meeting March 17, 1980

Headquarters Station, Derry Village, N.H.

Present: James Cote, Fire Chief

Mervin Crabb, Deputy Chief

Leo Manning, Clerk/Treasurer

Donald Chase, Fire Commissioner

Ronald Boyle, Fire Commissioner

William McGrath, Fire Commissioner

Budget Committee Members

Fred Tompkins

George Katsakiores

May Casten

Eugene Dutra

Nancy McKinnon

Pat Dowling

Moderator David Saunders: This is your Fire District Meeting and we are going to operate under a few rules - the minutes of the meeting are going to be recorded and taken in shorthand, so if you have something to say, don't speak too fast or we won't be able to pick it up. Mrs. Davis is going to be taking this in shorthand. The only other rules are that there will be no motions on motions and no amendments on amendments and no consideration on motions after we have moved on to another motion. If you ask for a reconsideration, you have to have voted in the majority. We aren't going to recognize anyone who has spoken on it until everyone else who has not spoken has had a chance to speak. This will cut down on an ongoing debate. That's about all I have to say right now. I will now read the warrant. "To the inhabitants of the Derry Fire District qualified to vote in district affairs. You are hereby notified to meet at the Engine House at 32 West Broadway in said District on the 11th day of March, 1980 at 7:00 o'clock in the forenoon to act upon the following subjects:

Article 1: To choose all necessary District officers for the year ensuing.

(Results of the voting:)

Moderator:

David Saunders 1132

Henry E. Soucy 510

Anthony Travis 1

Jack O'Neil 1

J. Corley 1

David Rice 1

Ronald Hayward 1

Joseph Stancik 1

B. Dumas 1

Clerk & Treasurer:

Leo Manning 1555

Cecile Hoisington 1

Kenneth Hartman 1

Dr. Butterfield 1

Jack Hawkins 1

John Korbey 1

B. Dumas 1

B. Wainwright 1

Roland Ferland 472

William McGrath 852

Bruce Wainwright 500

John Monty 1

B. Dumas 1

Roger Beliveau 1600

Minzner 1

A. Panos 1

L. Wilkins 1

C. Watts 1

J. O'Neil 1

J. Korby 1

Total votes cast: 1914 ballots, 12 absentee ballots.

Article 2: To hear the reports of agents, auditors and committees heretofore chosen and pass any vote relating thereto.

This was all done on March 11th. We will take any motion that you care to make at the present time. On this side of the table is the Budget Committee, the three Fire Commissioners, the Fire Chief, the Deputy Chief and the Clerk of the District, Leo Manning, and two secretaries. The first motion you want to take up?

Chief Cote: I would like to take up Article 3.

Deputy Crabb: I second the motion.

Moderator: The motion has been made and seconded to take up Article 3.

Article 3: To see if the District will vote to raise and appropriate the sum of \$689,199.97 or any part thereof by taxation or otherwise, to meet payments of principal and interest on debts of the District; for salaries of officers and agents of the District; and for all other necessary expenses arising in said District, and pass any vote relating thereto.

Comments?

Mr. Ferland: I make the motion that we read the article item by item on the budget.

Moderator: The motion has been made and seconded that we go item by item on the budget; all those in favor say aye. Opposed? We will take the

budget up item by item. The first item on the budget is District Officers - the Budget Committee is recommending \$6,585.00 for the year - questions?

Mr. Ferland: Why the increase?

Chief Cote: It breaks down to the Commissioners' salaries, the Clerk and Treasurer, the Chief's expenses, the election expenses and legal expenses. We put in under the auditor, election means auditor, moderator, etc., and help. We also have an additional \$700. and that's to hire an auditing firm to go right through the books.

Moderator: Are there any other questions? Item #2 is Permanent Men - the Budget Committee recommends a total of \$489,062.00. Questions?

Mr. Woodside: Can you tell me how many men this would be and who it would be?

Chief Cote: That is everyone.

Mr. Woodside: Do you have a total there?

Chief Cote: 31.

Mr. Woodside: 31 - is this 31, I have to assume is because Mr. McGrath is no longer in the department as far as permanent men is concerned?

Chief Cote: It is still a 31-man department.

Mr. Woodside: Is that without Mr. McGrath?

Chief Cote: He has been replaced.

Mr. Woodside: Does that include the 2 secretaries?

Chief Cote: That's the whole department - there are 41 in the department, 10 are under the ambulance, and that's 31.

Mr. Woodside: This list I have here, it totals 32.

Chief Cote: That's correct. We went through that at the Budget Committee meeting and the number was readjusted down because we were still carrying Mr. McGrath. At that time he had not been taken off the roll because he had not retired. So we had to show him on the roll. Since then, as of February 1st, he has retired and we are back down to 31. That was all explained at the Budget Committee meeting.

Mr. Woodside: \$439,951.77 including Mr. McGrath's figure. I have a figure here ... does that include Mr. McGrath's figure?

Chief Cote: Well, the \$489,000, you have to remember, Mr. Woodside, that you have the figures of before any negotiations were brought up and added in. We chose not to go to a warrant article. We brought our figures to the Budget Committee, they accepted the figures, the cost of living and the negotiated package and adding them all up and readjusting Mr. McGrath's salary, it came up to \$489,062 and that is what was passed by the Budget Committee.

Mr. Woodside: This figure that I have, it has been adjusted downward, is that correct?

Mr. Tompkins: Mr. Moderator, may I state a clarification - there were three separate pieces of paper presented to the Budget Committee at one time or another and the paper that Mr. Woodside has is the one from 12/27. There was another of 1/17/80 and another of 1/21/80. There were numerous revisions to these. The salary figures were gone over by myself, the Chief, members of the committee, Mr. Conroy, the Deputy Chief and we looked into various numbers. Subsequent to that, figures were presented to the Budget Committee and it included those periods of time when Mr. McGrath was included for a month or so.

Mr. Katsakiores: As we were going through in the budget process, Mr. McGrath was to be on the payroll until February 1st. On February 1st they were going to move up a Lieutenant to replace a Captain and a Private was going to be moved up to a Lieutenant position. This was all submitted for budgeting purposes and that would allow the extra man they had on the bottom and #32 would be out of the picture. That's how we came down to 31. We had some money budgeted for #32 but once we agreed that when Mr. McGrath leaves on February 1st, then we would fund that position as a Captain, moving up a Lieutenant and split the difference between a Captain and a Lieutenant, then we took a Private and moved him up to a Lieutenant and these would make the differences so that we would have to fund

Mr. Woodside: You still have not answered my question. You have 32, going down to 31. You have made a shift, a change in personnel. The balance should stay the same. I would like to know why I have this figure here and not the \$489,062 I am being presented here with tonight.

Chief Cote: We readjusted all of our figures when the dispatchers were not approved and came out with \$433,996. Now you have retirement and bookkeeping and you have all the other things involved in that, that's what brings it up to 460 odd - these are all things that are in this memo - I don't want to break them down because it would take a long time, but the point is, it adds up to \$460,121 and that includes bookkeeping and retirement. Those numbers you don't have - you only have one sheet.

Mr. Woodside: You are telling me that's all plugged into this figure, I'll accept that - but this sheet that was submitted to the Budget Committee is plugged into the salaries for the year. Where do I see the full number on this?

Chief Cote: The full number is here in the \$460,121 - that is the full number with retirement, etc.

Mr. Tompkins: I have a sheet here showing each employee, the number of weeks and holidays and the rate of pay, etc. This assumes that a promotion of someone would take place because of Captain McGrath, at a certain rate of pay. You would multiply out what is step 1 and step 2. As Chief Cote has indicated, this figure of \$460,121 was arrived at on January 21, 1980. We had a public hearing on the budget. At that time management and representatives came to the Budget Committee in executive session to see what we could arrive at. On the basis of that presentation, we agreed that the settlement was within reason when we go through the arithmetic of the settlement and we agreed on \$489,062. If you care to examine my sheets, you may do so.

Mr. Katsakiores: You are asking about retirement and bookkeeping. The payroll was projected at \$38,148.25, the retirement was \$2,124 - this must be added to the base of 433 plus - then we add 6.5% for the cost of living raise - I don't know what the final figure is.

Mr. Woodside: Okay.

Mr. Ferland: What is the actual raise for the firemen this year? The cost of living or the negotiated raise?

Chief Cote: It is the negotiated raise - 6.6%.

Mr. Ferland: Can you answer me a question? Why did you spend \$5,000 more last year than you were appropriated for permanent men?

Chief Cote: Some of the bookkeeping, some of the replacements were posted under Permanent Men when they should have been put under Overtime. It should have been Overtime, and that would have been astronomical. But not knowing exactly which way to post it, I posted it under Permanent Men and that's one of the reasons we have that extra money in this year.

Mr. Ferland: You are saying that extra duty would be \$23,000?

Chief Cote: Something like that, yes.

Mr. Ferland: Did you have \$13,000 this year in overtime?

Chief Cote: On the bottom, on the revenue side we also had a reimbursement of \$12,000 something. You have to take and pay the men if they are out on sick leave and then when they get their checks, they reimburse the department, which is standard. That's carried under the appropriations credit.

Mr. Ferland: Your system works when a man is out sick and another man replaces him on overtime, when he receives a check for sickness benefits...

Chief Cote: If a man such as Mr. McGrath is out sick, if I had to replace him, the man that replaced him gets paid out of the overtime account, or extra duty account. We also paid Mr. McGrath. When that check came in, he brought it back to the department and that is an appropriation credit. But the man still gets paid out of the extra duty account.

Mr. Ferland: You have two pays going out. One is taken at one and a half times.

Chief Cote: No.

Mr. Ferland: Straight time for the extra man. So instead of 31 men, you have an extra man on the payroll.

Chief Cote: I have 31. We had 32 for one month then Mr. McGrath was relieved.

Mr. Ferland: What is your manpower here?

Chief Cote: 31 firemen.

Mr. Ferland: If one man goes out sick and you hire another one, then you would have 32?

Chief Cote: That is correct. Until such time as that man reimburses his check, then it goes back down to 31.

Mr. Ferland: If you have 31 firemen and two are out sick, you have 33 firemen? Are the checks for the full amount of the wages?

Chief Cote: They are whatever the compensation benefit is.

Mr. Ferland: If you have a man making \$40. a day and he goes out sick, does he still get his \$40. a day?

Chief Cote: No, it all depends on what he goes out on. If the man draws \$40. a day, if he goes out under fireman's fund, he is going to get 70% of \$40. - or if it's \$100., he is going to get \$70. We give him the 70% - when he draws that money, he reimburses the department for that. The same as the town, it that right?

Mr. Ferland: He gets 70%, we only get 30% back?

Chief Cote: He gets 70%, we get 70% back.

Moderator: We are only paying him what they are allowed, what he is going to get on a benefit from the compensation, then he reimburses the department.

Mr. Ferland: How does he reimburse us?

Moderator: From the insurance company.

Mr. Ferland: You pay a man 100% while he is working, the other is going to get only 70%, you pay him what Workmen's Comp. is going to pay him?

Chief Cote: Workmen's Comp. will pay everything less his income tax.

Mr. Ferland: When he gets his check, he reimburses you. You still pay a man full time for the time he is out.

Moderator: On the bottom of the page under 1979 expenditures, appropriations credit \$12,365...

Mrs. Casten: The fire department presented three different budgets to the Budget Committee to try to come up with something. The majority was not happy with the outcome of the budget - there was about \$20,000 that none of us could find. We have been told they were hiring an outside audit to find the money - perhaps that is why there is a discrepancy. Did they say when they were coming to audit the books?

Chief Cote: Well, we have a couple of discrepancies, May. I did not hire or put in money to hire someone to find your hypothetical \$20,000. I put in \$700 to have an auditing firm come in to show us how to do the books properly for the Budget Committee. On the \$20,000, I did have a representation from the Budget Committee come down, they did in fact find that all the money balanced, there was no question that money was posted where it shouldn't have been. As for your last question, I have one more company that I want to contact as far as bids on it to see what they can offer, then the Commissioners will make the decision. There is nobody at this time, no fixed company.

Mrs. Casten: We are not saying anybody took anything...

Moderator: We have the Chairman of the Budget Committee here, Mr. Katsakiores, maybe...

Mrs. Casten: Are you questioning me?

Moderator: I'm not questioning you, dear, but we do have the Chairman of

the Budget Committee here.

Mrs. Casten: Well, fine, I can still ask as a Budget Committee member.

Moderator: Well, you have made some inferences here...

Mrs. Casten: I have not made an inference, I have made a downright statement.

Mr. Katsakiores: I think what Jimmy is saying is true as to any discrepancies in the budgetary processes. By the same token, we want to make it perfectly clear that the Budget Committee did have some problems on the budget. We spent a lot of hours, we went over it with a fine tooth comb. Jimmy kept coming back with what we were looking for and in the final analysis, by the time we finished the budget, there was a rational explanation for every last dime. I can understand Mr. Ferland's problem. We do know you have this idea in your head that when they replace a sick man with another man, the fact of the matter is, there are many occasions when Jimmy replaced a man with another man and his 56 hours had already been served, he would be paid time and a half...

Chief Cote: No. Straight time.

Mr. Katsakiores: Oh, straight time. Well, that's another problem...

Mr. Wainwright: I would like to clarify a point. I just heard that the majority of the Budget Committee was not happy with the budget. Did they not approve the budget at the last public hearing? The majority of the Budget Committee did in fact approve the budget. Just to clarify one more point with Mr. Ferland - if a firefighter is called back after he has served his time, he gets paid straight time.

Moderator: Any other questions on Permanent Men?

Mr. Ferland: No man gets paid time and a half?

Chief Cote: Not for a full shift, Roland. If I can break it down. If a man comes in and is called back, when those men are called off duty, they are paid time and a half. If a man contracts to work a full shift, that's back on an emergency situation, it is time and a half.

Mr. Ferland: So time and a half is involved?

Chief Cote: Not for a full shift.

Moderator: Any other questions on Permanent Men? Mr. Tompkins?

Mr. Tompkins: Certain inferences have been made regarding the problems the Budget Committee had; one was with Permanent Men. Regarding the bookkeeping, instead of taking the funds from the Extra Duty account, they were taken out of the Permanent Men account. The Budget Committee was satisfied that the figures were correct. The bottom line figure was correct and we decided it was not worthwhile to go back.

Moderator: Any other questions under Permanent Men? If not, we will go on to Call Men. The sum is \$11,000. Any questions?

Mr. Woodside: You spent \$8,233 last year and asked for \$10,000 - this year you want \$11,000 - why the increase? When you stopped blowing the whistle, you said it was so that all call men wouldn't have to come to the fire. If this is the case, I would assume the budget would be going down, not up.

Chief Cote: We are authorized for 24 call men. We did not have last year a full 24 call men for the full year. That's one of the reasons we didn't spend all of our monies. Another reason is that the call men have to make a certain quota. If they don't make a certain quota, then they don't get a full year's pay. That's another reason why we didn't spend all the money here. What we have for the breakdown - we are authorized for 24 men; \$11 per man for insurance, one is \$6 a year, one is \$5 a year; we negotiated that last year - we pay their New Hampshire retirement insurance. That adds up to \$264. We also negotiated for the next couple of years that we would give them \$25 a year, including that, the whole total of full pay plus the \$25 plus the \$264 adds up to \$11,664 - we asked for 11 because I don't know at this point in time, because we have one man down, plus not everybody receives a full year's pay. We thought we would be comfortable with the \$11,000, the \$664 we just let it drop. It depends if the quota is made.

Mr. Woodside: You say full pay. Let's say we have 20 calls. Out of that only 5 of the total you have blown the whistle for call firemen to come in. If that's the case, would this figure substantially decrease?

Chief Cote: It doesn't have anything to do with the way you are asking it. The call men, we cannot operate on the permanent men that we actually have. We need more manpower. The call men are paid a flat rate per year, it's the old standard saying, if you make one or if you make 100, depending on how many calls you have that year. If we have 20 fire calls in one week, we blow the whistle five times and Ernie makes five calls, he makes 100%, he has to make a percentage of the calls that we call the call men. It has nothing to do with the amount of calls we have here, it's the amount of calls we ask the call men to come to.

Mr. Woodside: Okay.

Mr. Comeau: I've been a call man for 10 years and every year we have to argue about this part of the budget. We get \$475 a year, we value our lives more than that. I don't see why we have to argue for \$475 every year for call men, I really don't think so.

Mr. Cassidy: Even though those men come in when the whistle blows, they also come in when a silent alarm goes, if they hear it over their radio they come in; they are not just coming in when the whistle blows, they do respond to these fires.

Mr. Harvey Cote: In addition to their firefighting duties, they are required to attend two meetings a month, they are called away from their homes.

Moderator: Any other questions on Call Men? We will go on to Extra Duty Men; the amount is \$21,000.

Mrs. Casten: I think that somehow or other, it's my opinion, if a man takes a full duty for another man, he has already worked his shift, this man gets

straight time. I think this is the only department when a man replaces another man full time, he doesn't get time and a half. I think the Commissioners should stress this issue of extra duty. If a man has worked his 40 hours, he should get time and a half, this is the only department in town that doesn't.

Moderator: Do you want to make a motion to increase that account?

Mrs. Casten: No, no.

Chief Cote: May, I was just going to say, why don't you make a motion to increase that line from \$21,000 to \$30,000 - I would be more than glad to second it, because I completely agree with you.

Harvey Cote: For once I agree with May, let's amend that line to read if a man is called in on any off duty time, it should be time and a half. (Seconded from the crowd.)

Mrs. Casten: What about negotiations, that's why I didn't want to screw it up.

Chief Cote: I'm probably going to be the most unpopular man in here tonight, but before we get carried away, May does a very nice job of presenting things, and I'm behind her 100%, but I have to speak against it. I'll be the most unpopular man here....

Mrs. Casten: In that case, I second it...

Chief Cote: The reason I'm speaking against it is that we have negotiated a package, I firmly believe that Harvey and May are both right, we run very parallel at times and I'm really for it, it's just that I will go on record to say that we did officially negotiate a package and I'm trying to live up to my end of the negotiated package and if I get overruled, I'm sorry about that, but I did want it on the record that I want to stay with what we have.

Mr. Katsakiores: I too want to go on record to support Jimmy's position. I think we do have to recognize that we are involved in a bargaining unit and the Commissioners have that option because we are involved, but I feel it would be far beyond what we consider proper to add this to the pay package, there are other options that don't involve necessarily money.

Mr. Wainwright: Has the ambulance budget come before the town yet or are they completely separated from the fire negotiations?

Chief Cote: It has come before.

Mr. Wainwright: So would the ambulance people be getting this time and a half?

Chief Cote: That's a completely independent issue.

Moderator: Would you consider withdrawing your motion?

Mr. Harvey Cote: In light of the fact that the ambulance budget has been submitted, I will withdraw.

Moderator: Do you withdraw second? The motion has been withdrawn. Any other questions under Extra Duty? If not, we will go on to Building. The sum is \$38,000. Any questions? No questions? We will go on to trucks. \$15,000 - any questions? No questions? We will go down to alarms. \$19,500 - any questions?

Mr. Martin: Under the radio and maintenance, could you break that down; is this new radios acquired?

Chief Cote: The breakdown on the radios is in my desk drawer, but I assume you are talking about the extra 4-5? That's for radios to replace the obsolete radios that we have that we can't buy. We have a couple that we can't get repaired any more. We have submitted for approval four radios and that will put every first line vehicle on a 2-channel capacity so when we leave for a fire, we can go right to channel 2, so if we request help, everybody talks and the department that has the problem of the fire situation - you can't get through to order what they want. We are already licensed for 2 channels, but what we are doing now is replacing our obsolete radios and bring it up so we have a minimum of a 2-channel capacity.

Mr. Ferland: On the alarms, I notice some firemen working on the alarms.

I see Mr. Crabb sometimes - is that straight time, too?

Chief Cote: He doesn't get paid. Mr. Crabb is on salary and that's donated. If a man is working with him, he gets straight time.

Moderator: Any other questions on alarms? If not, we will move on to New Equipment - the total is \$15,500.

Mr. Woodside: I notice on this breakdown you have \$11,880 appropriated for 1979 and the amount expended was \$8,343. I assume that we have already spend all that money including the generator?

Chief Cote: There was \$8,300 credited to that account. In the middle of the year we got hit with unemployment - we paid that. I think what you're going to find is that the \$3400 that we paid would have been on the unemployment and that's the reason that number is like that.

Mr. Woodside: Explain the increase on the New Equipment.

Chief Cote: \$550 on a charger and essentials needed at Station #2; we have a set of warning lights if we leave either building on Broadway they will be run manually and will flash as the vehicle is coming out to give the pedestrians and drivers a warning that we are coming onto the macadam; the Budget Committee recommended that we have another vehicle for the deputy - that was passed for \$5,000; we put in for a typewriter, a new copy machine and some other assorted equipment such as boots, helmets, saws and odds and ends like that.

Mr. Tompkins: I would like to correct Mr. Cote - the Budget Committee did not recommend that you have another vehicle for the deputy chief, we recommended that...

Chief Cote: I stand corrected. We proposed to rent two vehicles for \$5,000 and the Budget Committee recommended that we buy one for department use for \$5,000.

Mr. Ferland: Regarding the generator - I was told that the generator was purchased and a check was put aside for payment.

Chief Cote: When you originally started that, Roland, you said that we told you that there was a generator in the original building and that is not so. The next year we came in for money for a generator which was last year. The generator came in but it was shipped back because it was regular gasoline, not LP gas. We never received it until February.

Mr. Ferland: Out of that \$11,880 you should have the generator in here.

Chief Cote: It is already bought.

Mr. Ferland: There is \$4,000 on the revenue side - you have \$15,500 including the generator in this line?

Chief Cote: No, it's not in there - that \$4,000 is for 1979, Roland. That is the breakdown for 1979.

Mr. Ferland: What will you spend on alarms this year? Under this new equipment you have \$3,000 for this year, \$3,000 for supplies, \$4,000 for the generator and \$1880 on the Taylor Mill, this comes out to \$15,500.

Moderator: We just went over that once.

Chief Cote: I'll go over it one more time, Roland. Hose \$3,000 same as last year; supplies, boots, coats and other supplies \$3,000 same as last year; copy machine, typewriter, the department vehicle, the signs and the warning lights and then the small starter and small stuff that we need at Station 2 - that adds up to \$15,500. I just went through it one more time.

Mr. Ferland: Where is the capital outlay?

Chief Cote: That's it, it was put in under a different line.

Mr. Ferland: Where is the capital outlay here? Did the Budget Committee recommend this thing?

Chief Cote: It was their budget.

Mr. Ferland: Where is the capital outlay of \$5,000?

Mr. Katsakiores: That was one area where the Budget Committee was not too happy about this list. But it is new equipment and it is the same as capital outlay. Once they have been audited, their program will be as it should.

Mr. Ferland: Then you should have put this under capital outlay.

Mr. Katsakiores: If you look at the State forms, they have the same categories...

Mr. Ferland: They hold the town this way, they hold the school this way, they hold East Derry this way, why can't we hold Derry this way?

Mr. Katsakiores: As soon as we are audited, we will realign every one of these accounts. If you look at the budget forms, you will see they have the same categories and it isn't broken down the way we would like it, but we chose to go along with them, inasmuch as there are going to be some changes when the new auditor recommends something other than what we've been doing and we are willing to wait for this. The areas that might be questionable will be covered.

Chief Cote: The Budget Committee was presented with this form, Capital Outlay Justification Sheet Request, for items costing \$500 or more, everything under new equipment is on this list. This list was voted on and it was passed on and then it went under new equipment. Every item \$500 or more was put on the Capital Outlay Justification Sheet and it was presented to the Budget Committee, exactly as all other departments had to do.

Mr. Ferland: That was your presentation to the Budget Committee. This is the Budget Committee's budget. They have a procedure that they follow for the whole town except for the fire district. To my way of thinking, they are breaking the law, not you, but they. They are supposed to have this under capital outlay. They do it for everybody else. They do it for East Derry, they do it for the schools, they do not do it here. They use the excuse of an audit. I think this is illegal. We fought this before with the police car and they lost it.

Mr. Katsakiores: If you would take that new equipment line, if you have a form to look at, you will see that down below they have capital outlay equipment. We could very well take that number and place it down there, but it wouldn't change anything. They might say to you, what do you have for capital outlay, and you would refer them to that line that says new equipment. It might be line 8 instead of line 32, so that's really the only difference, Roland, there is nothing illegal in that. If we haven't filled the form in exactly as specified by the Revenue Administration, we haven't complied with every line as they would like to see it, but I'm sure when they set their tax rate and they explain their position, that they are going to have an audit and we have been doing this all along, they have accepted our method of accounting for these lines and we will change it to comply.

Moderator: Any other questions under New Equipment? We will go on to the next one which is called Fire School for \$1600. Any questions? The next item is Clothing for \$3,900, any questions? The next one is Insurance for \$84,790, any questions?

Mr. Ferland: What is this insurance - fire insurance, Workmen's Comp?

Chief Cote: It breaks down to Fireman's Fund, Blue Cross/Blue Shield, unemployment insurance and then Bill DeRemer, that's vehicle insurance, liability, they are all under the one category.

Mr. Ferland: How much is the Workmen's Comp?

Chief Cote: \$8,000, \$8,500.

Mr. Ferland: Is that a 32% increase over last year?

Chief Cote: I don't have the exact percentage. It was 44% then it dropped back down to 37 or 38.

Mr. Ferland: Was there a Blue Cross increase this year?

Mr. Crabb: 7 or 8%, but there is another increase coming by the middle of summer and this will be 27%. We haven't budgeted for this.

Mr. Ferland: When you people negotiate, you must take into consideration insurance. Insurance is going at a fabulous rate. I would check on that because so many injuries happen to firement.

Chief Cote: That is nationwide, Roland.

Mrs. Casten: How many men were out for injuries this year? On sick leave?

Chief Cote: For the number who were out any length at all, I would say 10 or 11 for one reason or another.

Mrs. Casten: How many retired on compensation?

Chief Cote: One.

Mrs. Casten: Last year?

Chief Cote: None.

Nancy McKinnon: Could I have the breakdown of insurance that total up to \$84,790?

Chief Cote: Actually it adds up to \$85,498, it got readjusted at the last minute. (Figures were given to Ms. McKinnon.)

Mr. Ferland: Are the firemen fully insured.

Chief Cote: They are covered under Workmen's Comp, sure.

Mr. Ferland: You have 31 firemen and you have 21 call men, so there are 52 firefighters. This is \$1500 per man for insurance.

Chief Cote: Roland, it's 9.3 for permanent men for retirement. Under the New Hampshire Retirement System we pay \$6 a year to the Retirement System for the call men. If they were to get totally disabled, it's about \$1200 a year, a little over \$100 a month, for the \$6. It's \$260 odd dollars for the call men.

Moderator: Any other questions on Insurance? If not, we will go on to Clerical Supplies, \$600.

Mr. Woodside: You asked for \$500, you expended \$410, you are now asking for \$600, why the increase?

Chief Cote: Mainly the cost of supplies, the cost of stamps, printing envelopes, everything. We have a new reporting system for the State and we have to buy some new forms; the Fire Marshall is shooting for April 1st, but it may be the 15th. It's just the natural cost of everything rising.

Moderator: Any other questions? Principal on Debt, \$20,000.

Mr. Ferland: How many more years do we have on that?

Mr. Manning: This is the last year on the truck and on the building 14.

Moderator: Interest on Debt, \$6,182.00 - any questions? The total comes to \$732,719.00.

Chief Cote: I make a motion that we accept it as read.

Mr. Comeau: I second.

Moderator: The motion has been made and seconded that we appropriate the amount of \$732,719.00 - all those in favor say aye. Those opposed? The ayes have it and it is a vote and I so declare it. Now, on revenues.

Chief Cote: I make a motion that we accept them as read.

Mr. Ed Brown: Second.

Moderator: A motion has been made to take up Article 4 which is the Revenue section. Article 4 is as follows: "To see if the District will vote to accept \$43,519.21 in anticipated revenues or any part thereof to meet payments of principal and interests on debts of the District; for salaries of officers and agents of the District; and for all other necessary expenses arising in said District, and pass any vote relating thereto."

Mrs. Bouchard: There is a question about the amount for revenues, this \$42,255...

Chief Cote: There is a printing error. When he printed it, he used the \$42,255.72 which is on this handout sheet - he didn't add the...almost 13 - he just used that one number, he didn't add the column up, he just used the one number.

Mr. Ferland: Why is the tax revenue so low on the gas?

Chief Cote: Because that's all we used. Also there was one check that didn't come in until January 12th so we couldn't put it on this past year's.

Mr. Ferland: Why is the amount received from the State so high?

Chief Cote: They anticipated \$16,500 in 1979, they realigned their distribution system in the State and we ended up with \$42,255.72. This year we anticipated \$17,000 - I called the Revenue Administration and that was my understanding. The understanding of the Budget Committee was to use roughly the same figure that you received last year - I took that number to be \$16,500, so I went up to \$17,000 - they took it as the \$42,255.

Mr. Ferland: What is the source?

Chief Cote: Business profits tax.

Mr. Ferland: I think you're right and they're wrong.

Mr. Katsakiores: I'd like to make that point clear to give Roland some comfort or any others that think that the Budget Committee did not spend a lot of time on this. We were not exactly too easy on the fire department - it seems like we just took their figures. We met several nights with them and they came back on two different nights with different figures and we sent two or three men over on a Saturday to work with them and spent several hours on them to see if we could get together with these figures so we could have the best picture of what we are looking at. We were not exactly too kind to the Fire District, so don't get the idea that they just brought in some figures and the Budget Committee just accepted them - that's not what happened.

Mr. Bonner: I have a question on the extinguishers. What is the policy about the fire extinguishers and the public?

Chief Cote: We used to do the soda and acid which are almost extinct now and we would refill also at the price it would cost us for the dry chemical. But we've found over a period of time that they are having a lot of trouble filling dry chemical extinguishers; they keep seeping or need replacements and we don't have the parts, so now we recommend that we ship them right up to Manchester where they have the facilities to do this. We only do what we think we can do, that's all. The rest we have shipped out.

Mr. Ferland: What do we need from outside that we would get \$50? On Outside Fire Labor...

Chief Cote: If we burn something. Once in a while somebody requests that we burn something and they will give the department whatever...

Moderator: I have a motion that we accept it as read by Chief Cote and seconded by Mr. Wainwright. That we accept \$43,519.21 - all those in favor say aye. All those opposed? The ayes have it, it is a vote and I so declare it. I have a motion on the floor that we also accept the figure of taxation of \$689,199.79. Motion by Mr. McGrath, seconded by Chief Cote. All those in favor say aye. Those opposed? The ayes have it. *Article 5: "To see if the District will vote to authorize the Fire Commissioners to borrow money in anticipation of the taxes of the municipal year in which such loans are incurred and made payable therefrom by such and pass any vote relating thereto."*

Mr. Crabb: I make the motion that we accept it as read.

Chief Cote: I second the motion.

Moderator: I have a motion that we accept it as read - any questions? All those in favor say aye. Those opposed? The ayes have it and it is a vote. *Article 6: "To see if the District will vote to authorize the Fire Commissioners to establish a capital reserve fund, or to place in the hands of the Trustees of Trust Funds any monies that may be donated to the District, made available to the District, or not spent by the District from the monies appropriated for the previous year."*

Mr. Ferland: I am against this. What it does is create a fund and the money goes in this and they buy something from this. Every year we should know exactly what's in the budget and what we spent. I think you should turn the money back and if you need something, you come to the people and ask for it.

Moderator: I have a motion on the floor that we accept this motion as read. (Motion by Mr. Crabb, seconded by Chief Cote.)

Mrs. Casten: How much money is in it now?

Mr. Manning: \$1,000 some odd.

Mr. Chase: We are doing the taxpayers a service by having this capital reserve fund because we put X amount of dollars in this each year and when it comes time to buy a truck which costs between \$75,000 and \$85,000, we are not hitting the taxpayers of the district for this \$85,000. If we have \$50,000 in capital reserve, we would go to the taxpayers and ask for the difference. All the time this money is sitting in capital reserve, it's drawing interest. This is more of a benefit to the district.

(Question from the floor) Do you already have a capital reserve fund or are you starting another?

Chief Cote: You are taking a yearly article to maintain that same fund. Two or three years ago some of us lost our capital reserve fund so we reinstated the article in the warrant again. On the state statute it says that you have to have it on the books that you are maintaining this. As far as requesting monies for the capital reserve fund, as Mr. Ferland said, we are not requesting money for it. Any monies that are left over or that are made available from whatever source, this gives us the direction or authorization to put it into the capital reserve fund.

Mr. Katsakiores: I might clarify this a bit. Where there is no money in this particular article, it indicates that if they had money left over, it would be placed in the capital reserve fund. In essence, what he is really saying is that you can't put any money into the capital reserve fund until such time as it appears in the budget. They have no money to place in the capital reserve fund this year. But next year they could say we want to appropriate \$5,000 surplus from 1980 will be applied to the capital reserve fund and they could do it. But this year they cannot take any surplus and put it in the capital reserve fund. It must be allocated and appropriated. I'm not sure Jimmy agrees with that, but that is our interpretation.

Chief Cote: I don't.

(Question from the floor) Are you saying that in future years if we want to take some of our surplus money and put it in capital reserve we would need a warrant article listed in our budget?

Mr. Katsakiores: You need a warrant article to put in or take out. But it must be in the appropriated column and nothing this year is appropriated as a surplus to go into the capital reserve.

(Question from the floor) Why establish one if we already have one?

Mr. Katsakiores: This is just a formality they go through.

Mrs. Pat Dowling: For a point of clarification, we should change the wording to maintain instead of establish. By establish it means there isn't one already - to maintain says there is.

Chief Cote: I think you're right, Pat.

Moderator: Is that in the form of an amendment?

Mrs. Dowling: Yes.

Moderator: Seconded?

Mrs. Bouchard: Second.

Mr. Bonner: In other words, in that article about gifts or grants or if you have a federal estate grant, you could accept money if you had a place to hold it.

Chief Cote: You just hit why George and I don't agree. He is saying that if there is nothing in the appropriated line to put into the capital reserve fund, you can't do that. What I'm saying is if we have a gift or a grant or whatever, we can put it in the capital reserve fund by having an article in the warrant. We don't agree and I don't intend to challenge the legal aspects of it...

Mr. Katsakiores: We disagree on the gifts part of it.

Moderator: There is an amendment that we change the wording to instead of establish a capital reserve fund, we would change establish to maintain. I will read it over with the change: *Article 6: "To see if the District will vote to authorize the Fire Commissioners to maintain a capital reserve fund, or to place in the hands of the Trustees of Trust Funds any monies that may be donated to the District, made available to the District, or not spent by the*

District from the monies appropriated for the previous year."

Mrs. Casten: I just want to say that I am against the capital reserve fund. There are probably excellent reasons for it but I would prefer if there are monies unexpended, that they go into the general fund to lower taxes.

Mr. Ferland: How can you change the warrant?

Moderator: We aren't changing the warrant, we're voting on an amendment.

Mr. Ferland: The warrant - it has been posted. You can do that next year, but I don't think you can change it here.

Moderator: The question has been moved that we vote on the amendment on Article 6 to change the word from establish to maintain. All those in favor say aye. All those opposed? The ayes have it and it is a vote. Now we will vote to accept Article 6 as amended.

Mr. Ferland: I have a question - I understand that there is \$1,000 in here, right? You're saying they can't do that.

Mr. Katsakiores: If they have a capital reserve fund established, they can have a million in there. You won't see it on the balance sheet or in the budget. We're not asking for any money to be put into this.

Mr. Tompkins: The capital reserve fund is not carried in the budget.

Moderator: The question has been moved to vote on Article 6 as amended. All those in favor say aye. Opposed? The ayes have it and it is a vote and I so declare it.

Mrs. Casten: A point of order. I'd like to go on record and say it is my opinion that is not legal to amend a warrant article.

Moderator: *Article 7: "To see if the District will vote annually by an article in the Warrant to authorize the Fire Commissioners to establish a contingency fund to meet the expenses that may arise during the year. Such fund shall not exceed one percent of the amount appropriated exclusive of capital expenses and amortization of debt by such village district during the preceding year. A detailed report of all expenditures from the contingency fund shall be made by the Commissioners and published with their report."*

Chief Cote: I make a motion that we accept it as read.

Mr. Crabb: Seconded.

Moderator: The motion has been made and seconded that we accept Article 7 as read. Any questions?

Mr. Ferland: What is this for, this contingency?

Mr. Chase: I remember a couple of years ago you told us if we ever had a problem, all we had to do was come back to the Budget Committee for this money. We tried and you wouldn't give us a dime.

Mr. Ferland: Why didn't you use the capital reserve?

Mr. Chase: You can't use the capital reserve unless you get the vote of the district. The idea of this contingency fund is so we would have the money to pay for it. We needed a truck and we couldn't have it...

Mr. Ferland: How did you pay for it?

Mr. Chase: We took it out of the next year. It sat here a year out of service.

Mr. Ferland: So you didn't need it, is that what you are saying?

Mr. Chase: We didn't have the money to replace it.

Mr. Ferland: So if it sat here for a year, you didn't need it.

Mr. Wainwright: Mr. Ferland, if you had a truck in your business and it went out of commission and you don't have the money to replace it, and you need it for your business and you don't have the money to fix it, you can't use it. That doesn't mean you don't need your truck.

Mr. Ferland: I agree, but...

Mr. Wainwright: So just because we couldn't fix the truck, doesn't mean that we didn't need it.

Mr. Tompkins: I don't know what the circumstances of that truck were all about and quite frankly, after all this, I don't think I want to know. But as I understand the law, if there is an emergency and there are no funds appropriated to cover that emergency, the Budget Committee can authorize to overexpend their budget by a certain amount. We had a problem recently in town with Derry Village School and the school district came to us and asked us to overexpend in the amount of \$350,000 which we agreed to do. If we agree that it is an emergency. So I don't understand your position because if you had an emergency, I know you could get it from the Budget Committee.

Chief Cote: What it was Fred, it was \$12,000 for the engine. We went to the Budget Committee and the Budget Committee agreed that we had a problem. Mr. Carter wrote a note to the Revenue Administration stating that in fact you people were agreeable that it was an emergency and we did need the extra \$12,000, and that was wonderful and everybody was happy. The answer came back from the Revenue Administration that you have our blessing to take it from another fund. So we said that's very nice. Then it dawned on us - the schools can, the town can, the highway can draw from the police, the police can draw from the rec. or whatever is under the town. The fire district has no other fund to draw the \$12,000 from. It has one budget. And even though we were authorized, this was the ruling we got.

Mr. Tompkins: You might have to go to a special meeting, then again, you might not, depending on what time of the year it is and whether the tax rate has been set. If you hadn't set the tax rate yet, you could go to the Budget Committee with the reasons for the emergency and money could be appropriated to cover the expenditures. A lot of people do that...

Chief Cote: It was after the rate was set, though, Fred.

Mr. Tompkins: If the tax rate is set, then you have a problem.

Mr. Chase: I'd like to say that we have had this problem in the past. We went through all the chain of command to replace the engine. The district sat her a year without a truck because nobody would give us the money. That's why we ask for a contingency fund because we don't want this problem again.

If we had a contingency fund and we lose an engine in one of these pieces of apparatus, we could go to the contingency fund and draw the money we need to put that piece of equipment back on the road. We have been through this hassle once before and we found out that we can't get the money. If there is a new law or a new way of going about it, fine, that's the route we should go. But we should have something there to protect the district. It's only one per cent of the budget.

Mrs. Casten: This contingency fund, you don't have any money in it, so if you have an emergency this year, you won't have any money anyway. This article doesn't give you any money.

Mr. Katsakiores: When they had that breakdown of that engine, we asked if the Revenue Administration would approve the \$12,000. The Revenue Administration ruled that if they could find it within their budget, or if they had a balance left in their budget, they could go ahead and spend that money, but they could not increase the bottom line of the budget. If you pass this particular article, no money can be applied to the contingency fund. They are allowed one per cent of the bottom line. What they are really doing is they are hoping if they do have this kind of an emergency again and the Revenue Administration looks at this, and they might ask, have you a contingency fund, and if they have it this year and they say yes, then they might approve the \$12,000 as an overexpenditure. But at best, they aren't getting any money that they can draw on, but all they are allowed, if they do have an emergency, they would find a more favorable reception with the Revenue Administration to approve an overexpenditure of the bottom line.

Moderator: The question has been moved. All those in favor of Article 7 as printed say aye. Those opposed? The ayes have it, it is a vote and I so declare it. *Article 8:*... We must go back to Article 2. *Article 2:* "To hear the reports of agents, auditors, and committees heretofore chosen and pass any vote relating thereto."

Mr. Wainwright: Was there a committee appointed last year or two years ago to study the possibilities of a merger?

Moderator: It was dissolved.

Chief Cote: I make a motion that we accept the article as read.

Mr. Crabb: Seconded.

Moderator: The motion has been made and seconded to accept the article as read.

Mrs. Casten: I would think that somebody in the audience would make a resolution to have the Commissioners explore the time and a half feasibility where every other department in town has it.

Moderator: This doesn't come under this article.

Mrs. Casten: This is other business, isn't it?

Moderator: No, we are on Article 2. Any other questions on Article 2? Then we will move the question. All those in favor of accepting Article 2 as read say aye. Opposed? The ayes have it, it is a vote and I so declare it. We will now take up Article 8. *Article 8:* "To transact any other business which may lawfully come before such meeting including the appointment of any committees on any article embraced in this Warrant."

Mrs. Casten: Then I move that the Commissioners study the feasibility of giving the fire department time and a half after so many hours - I don't know about the hours - for permanent men, as every other town department.

(Seconded from the floor)

Moderator: There has been a motion made for the Fire Commissioners to look into the feasibility of paying the permanent firemen as every other town department - time and a half. The question is moved. All those in favor of the motion as stated - do you understand the motion? I'll go over it one more time. The motion has been made and seconded that the Commissioners study the feasibility of paying the permanent firemen the same as the other town departments time and a half...All those in favor say aye. Opposed? The ayes have it.

Mr. Raymond: I would like to make a motion to have the Commissioners make a feasibility study to incorporate the ambulance under the fire district.

Chief Cote: What you are saying, Gary, is you'd like the Fire Commissioners to talk to the Town Fathers about the feasibility of merging the ambulance with the fire?

Mr. Raymond: Yes, it's about time we did something. We spend so much time together, we sleep in the same building, eat together, our budgets are separate - let's put it all together now. Let's look into it.

Mr. Ferland: Well, if we put it all together, we will have no federal funding of any kind in the district. You are a corporation. All these ambulances you have now, we will have to pay for.

Moderator: There is a motion on the floor that the Commissioners be directed to study the feasibility of combining the ambulance service with the fire district. All those in favor say aye. All those opposed? The ayes have it and it is a vote.

Mr. Ferland: Going to May's motion, if you are going to get involved in time and a half, you should put a package together for time and a half for a man to work 8 hours a day for so many days. I have talked with Mr. Cote about this before and he said it would take more men and I agree. But I would like the study to include the 8-hour shifts, like the police department is. If you are going under the same rules, go under the same shifts.

Chief Cote: I'm all for that - I second the motion.

Moderator: I don't know if I have all this straight or not but I'll try. Jean will read back the motion to see if it's clear.

(Motion read back by the stenographer.)

Mr. Ferland: I would also like the Commissioners to study the feasibility of the 8-hour shifts as well as the time and a half. If you want to be on the same

rules as the police department, we should have it the same and have them study the 8-hour shifts and the time and a half.

Mr. Crabb: If you adopt this new platoon that you're going to need, you're talking at least \$200,000 more for payroll, insurance, and so forth. If you go on a 40-hour week or a 42-hour week, which will be a 4-platoon system, that's what it's going to cost. If you want to study it, it's all right with me, but it's still going to cost over \$200,000.

Mr. Ferland: You people are going to say to us, if we pay the men time and a half for 1000 hours, you are going to come up with this...If you go to a 4-platoon system it will be this...Then you can see if this line is bigger or if this line is bigger.

Mr. Crabb: Well, you can plan on the 4-platoon being over \$200,000.

Moderator: I just want to clarify the motion. The motion is for the Commissioners, in conjunction with May's motion, the study for the increase for permanent men, that the Commissioners study the feasibility...

Mr. Ferland: Of a 40-hour week, or a 48-hour week or a 54-hour week on an 8-hour basis...

Mrs. Davis: I have, the Commissioners, in conjunction with May's motion, to study the feasibility of a 40 or a 48 or a 54-hour week on an 8-hour basis, is that right, Roland?

Mr. Ferland: But they will also study the time and a half?

Mrs. Davis: Yes, that's her motion.

Moderator: Does everybody understand that? All those in favor, say aye. All those opposed? The ayes have it, it is a vote and I so declare it. Anything else under Article 8?

Mrs. Bouchard: I make a motion to include the minutes of the Fire District Meeting in the Town Report for the preceding year.

Mr. Ferland: Seconded.

Moderator: A motion has been made and seconded that the minutes of this and other Fire District meetings be printed in the following year's Town Report. All those in favor say aye. Opposed? The ayes have it and it is a vote and I so declare it.

Mr. Wainwright: I would like to make a motion to have the Board of Commissioners approach the East Derry Fire Commissioners and see if they can possibly work out some format in which the two departments can merge and if this can be done, to present the package to the voters or a report of the results of this meeting to the district inhabitants at the next Fire District meeting.

Mr. Ferland: I will second that.

Moderator: There is a motion on the floor to direct the Fire Commissioners to study the feasibility...Can you read it back?

Mrs. Davis: A motion to have the Commissioners approach the East Derry Fire Department to work out some format in which the two departments can merge and to present the package to the voters at the next Fire District meeting.

Mr. Wainwright: Maybe this won't work, but I'd like to have something presented to the voters as to the results of these meetings.

Moderator: The question has been moved. All those in favor of the motion say aye. Opposed? The ayes have it, it is a vote and I so declare it.

Mr. Ferland: I would like to go on record and say that this warrant is illegal. It gives the wrong place for the meeting for voting, the wrong time for voting...

Moderator: Where is that?

Mr. Ferland: The first line - the first paragraph. "You are hereby notified to meet at the Engine House at 32 West Broadway in said District on the 11th day of March, 1980 at 7:00 o'clock in the forenoon (morning) to act upon the following subjects." This was not the polling place.

Moderator: That is correct - we met there.

Mr. Ferland: Where?

Moderator: At the Engine House at 32 West Broadway.

Mr. Ferland: That is where you voted? That is the polling place at 32 West Broadway?

Moderator: That is the polling booth. We had the meeting and it was adjourned to the polling booth.

Mr. Ferland: Well, I suggest you do like East Derry does...

Moderator: The meeting was adjourned and the articles were read at the polling booth.

Mr. Ferland: At 7:00 you were there? Where were you at 7:00 o'clock?

Mr. Crabb: He read the warrant and I made the motion to adjourn across the street.

Mr. Ferland: Where were you at 7:00 o'clock?

Mr. Crabb: He was at the Engine House, Station 1, 32 West Broadway.

Chief Cote: I would suggest, Mr. Ferland, that you and our lawyer take that up at an appropriate time.

Mr. Ferland: I think you should change it...

Moderator: The meeting was open two minutes before 7:00 o'clock.

Mr. Ferland: Before?

Moderator: Two minutes before. You were all welcome to be there. Anything else to come before the meeting?

Mr. Castricone: I would like to make a motion to raise the bottom line.

Moderator: We can't do that, we cannot go back. Anything else?

Chief Cote: I make a motion that we adjourn.

Mr. Crabb: I second the motion.

Moderator: The motion has been made and seconded to adjourn. All those in favor say aye. All those opposed? The meeting is adjourned.

Meeting adjourned at 9:43 p.m.

Respectfully submitted,
Jean T. Davis

Report of the East Derry Fire Precinct

We would like to think we have entered the new decade with more enthusiasm than ever to preserve the dedication our department has for the residents of the East Derry Fire Precinct. In February of 1980, the Board of Fire Wards selected two firefighters of the year - one to represent the call firefighters and one to represent the permanent firefighters. Chosen were John Loder (call firefighter) and Fred Priestley (permanent firefighter). The presentation was to be conducted by the Veterans of Foreign Wars - Post 1617 of Derry in late Spring; but apparently, the awards were not received in time so the presentation has not yet been made by the Post. They are planning to honor these men at a Roast Beef Dinner at a later date.

The three officers of the East Derry Fire Department attended a week-long Arson Seminar in May of 1980 sponsored by the New Hampshire Arson Association and held at St. Anselm's College. The officers learned the in-depth probing into the world's fastest growing crime - ARSON.

Volunteer time and labor put in by firefighters of East Derry helped make the construction of the newly-built Training Tower possible. The majority of the building supplies were of no cost to the District, with only a minimal expense made for the setting of the poles. The Training Tower is located directly behind the Fire Station and will be used to conduct drills here at the Station for all firefighters on a weekly basis (for example: proper use of breathing apparatus in a smoke-filled area, rescue from heights, etc.).

At our Annual District Meeting in March of 1980, it was decided that the Board of Fire Wards would negotiate the installation of dry hydrants (or other reasonable types of fire protection) by developers in new developments within the District. This has worked quite well, thus far. Through the cooperation of the Derry Planning Board and Captain Gary Butterfield of the East Derry Fire Department, the developers are now officially asked to cooperate, where feasible, with the installation of dry hydrants into either existing ponds or waterholes made in wet areas within the development. Therefore, the cost is absorbed by the developer rather than the taxpayers of the East Derry Fire Precinct; and it provides a much greater water

supply for the outlying areas in regards to fire protection. This is being done in conjunction with the Fire Department's continuing program of installing dry hydrants in the District.

Again, we wish to express our sincere thanks to all of the taxpayers and residents of the East Derry Fire Precinct for their continued support.

Arthur E. Reynolds
Fire Chief
East Derry Fire Precinct

Yearly Breakdown of Calls

Chimney & Woodstoves	30
Structure Fires	9
Car Fires	7
Car Accidents	21
Assist Ambulance	18
Scuba Team Searches	2
Rescues	7
Brush, Grass, Campfires	34
Unauthorized Burning	2
Smoke Investigation	7
Controlled Burning	2
Service Calls	37
Training	13
False Alarms	8
Mutual Aid*	29
Parade for State Convention	1

TOTAL CALLS:	227
TOTAL MAN HOURS:	2,986

Mutual Aid Rendered as Follows:

Londonderry	3
Derry	7
Hampstead	9
Auburn	8
Nashua	1
Litchfield	1

Average Response time for 1980 excluding Mutual Aid & Training: 4.83 minutes

East Derry Fire Precinct Treasurer's Report

Cash on hand 1-1-80	\$ 12,233.83	
Cash received	231,980.25	
		\$244,214.08
Cash on hand 12-31-80	\$ 7,360.02	
Paid Commissioners Orders	235,775.81	
Encumbered	1,078.25	
		\$244,214.08

Respectfully submitted,
W. R. Geissenhainer, Treasurer
East Derry Fire Precinct

East Derry Fire Precinct Schedule of Precinct Property

Fire House and Land	\$ 96,250.00
1966 Howe Combination Pumper	12,000.00
1977 Farrar Combination Pumper	67,000.00
1966 Auto-Car Tractor Trailer	5,500.00
1968 Kaiser Tank Truck	9,000.00
1957 Tank Truck	4,000.00
1968 Army Surplus Truck (Scuba Truck & Gear) ...	12,000.00
1968 Kaiser Jeep (Surplus)	1,200.00
Furniture	3,500.00
Alarm System & Radios	12,000.00
Hose	11,500.00
Equipment & Boat	9,300.00
Total	\$243,250.00

1981 Warrant East Derry Fire Precinct

Derry, New Hampshire

February 23, 1981

To the inhabitants of the East Derry Fire Precinct qualified to vote in Precinct affairs:

Voters in District No. 1 are hereby notified to meet at the Veterans Memorial Hall in said Town of Derry on the 10th of March, 1981 at 7 o'clock in the forenoon and voters in District No. 2 are hereby notified to meet at the East Derry Fire House in said Precinct on the 10th day of March, 1981 at 7 o'clock in the forenoon to act upon all articles required to be voted on by Official Ballot, and all said voters (District No. 1 and District No. 2) within the East Derry Fire Precinct are to meet at 8 o'clock in the afternoon on the 25th of March, 1981 in the East Derry Fire House to act on all other articles in this warrant.

ARTICLE 1. To elect a Fire Ward for three years, a Treasurer for three years, a Precinct Clerk for one year, and an Auditor for one year.

ARTICLE 2. To hear the financial report of the Treasurer.

ARTICLE 3. To hear the Clerk's report.

ARTICLE 4. To see if the Precinct will raise and appropriate the sum of \$1,250.00 (one thousand two hundred fifty dollars) for the salaries of the Precinct Officers or Agent of the East Derry Fire Precinct and pass any vote relating thereto.

ARTICLE 5. To see if the Precinct will authorize the Board of Fire Wards to place \$5,000.00 (five thousand dollars) of surplus from existing 1980 budget in the Capital Reserve Fund as established in Article 7 of the 1975 Annual Meeting (the monies accumulated in this account shall only be used for the purchase of new equipment and expenditures from this

account shall be made in accordance with Chapter 35 of N.H. Revised Statutes Annotated or any amendments thereto) and pass any vote relating thereto.

ARTICLE 6. To see what sum of money the Precinct will raise and appropriate for the East Derry Fire Precinct the same to be expended under the direction of the Fire Wards.

ARTICLE 7. To see if the Precinct will authorize the Board of Fire Wards to send men and equipment to other towns and cities if requested to do so, in accordance with R.S.A. 154:24, and pass any vote relating thereto.

ARTICLE 8. To see if the Precinct will authorize the Board of Fire Wards to borrow money in anticipation of taxes on the negotiable note or notes of the Precinct, and pass any vote relating thereto.

ARTICLE 9. To transact any other business that may legally come before this meeting including the appointment of committees.

Given under our hands at said Derry, New Hampshire this 23rd day of February, 1981:

Fire Wards, East Derry Fire Precinct

Don J. Miller

Richard L. Child

Arthur E. Reynolds

A true copy of Warrant - Attest:

Don J. Miller

Richard L. Child

Arthur E. Reynolds

East Derry Fire Precinct Proposed Budget 1981

Account	Appropriated 1980	Expended & Encumbered 1980	Commissioners Proposed 1981	Budcom Recommends 1981
District Officers*	\$ 0.00	\$ 0.00	\$ 1,250.00	\$ 1,250.00
Permanent Men	128,251.16	125,569.14	146,132.02	140,000.00
Overtime	7,951.57	5,119.62	9,060.19	8,232.95
N.H. Retirement	12,189.06	11,551.89	13,578.89	12,358.88
Callmen Payroll	10,000.00	9,688.90	11,000.00	10,000.00
Electricity	1,500.00	1,390.24	1,665.00	1,665.00
Telephone	800.00	698.08	800.00	800.00
Fuel	2,500.00	3,458.94	3,500.00	3,500.00
Supply & Maintenance	4,700.00	5,285.16	5,000.00	5,000.00
Insurance (employee)	27,080.46	27,021.34	30,695.58	29,313.00
Insurance (general)			4,925.00	4,925.00
Gas & Oil	4,500.00	3,863.34	4,500.00	4,500.00
Tires & Repairs	5,000.00	5,751.13	5,000.00	5,000.00
New Equipment - Building	500.00	721.35	1,500.00	1,500.00
Fire Alarm	2,300.00	3,161.76	3,000.00	3,000.00
Fire Prevention	600.00	675.64	1,000.00	1,000.00
Election & Meeting	500.00	386.94	500.00	500.00
Legal	0.00	0.00	1,500.00	1,500.00
Water Holes	500.00	429.48	500.00	500.00
Site Work	500.00	336.00	800.00	800.00
Office Supplies	700.00	725.93	1,000.00	1,000.00
Manpower II	1.00	0.00	1.00	1.00
Capital Outlay - Const.	3,000.00	854.12	3,000.00	3,000.00
Capital Outlay - Equip.	11,625.00	10,645.35	12,945.00	12,945.00
		(1,078.25)**		
Principal on Debt	12,600.00	12,600.00	12,600.00	12,600.00
Interest on Debt	832.10	854.12	277.20	277.20
Capital Reserve Fund***	5,000.00	5,000.00	5,000.00	5,000.00
Totals	243,130.35	236,854.06	280,729.88	270,168.03

*Warrant Article #4 - District Officers

**Capital Outlay - Equip. (\$1,078.25) encumbered funds

***Warrant Article #5 - Capital Reserve Fund

East Derry Fire Precinct Proposed Revenues 1981

Source of Revenue	Estimated 1980	Received 1980	Commissioners Proposed 1981	Budcom Recommends 1981
Merchandise Sales	\$ 100.00	\$ 600.00	\$ 100.00	\$ 100.00
Gas Tax Refund	180.00	207.41	200.00	200.00
Business Profits Tax	1,018.32	1,151.13	1,151.13	1,151.13
Filing Fees	6.00	5.00	6.00	6.00
Appropriational Credit	0.00	612.71	0.00	0.00
Manpower II	1.00	0.00	1.00	1.00
Surplus available to reduce Precinct taxes	7,233.83	7,233.83	2,360.02	2,360.02
Surplus available to offset Capital Reserve Fund:	5,000.00	5,000.00	5,000.00	5,000.00
Total Revenues Except Precinct Taxes:	13,539.15	14,810.08	8,818.15	8,818.15
Taxation to be raised:	229,591.20	229,404.00	271,911.73	261,349.88
Totals:	\$243,130.35	\$244,214.08	\$280,729.88	\$270,168.03

1980 Derry Town Meeting Warrant

State of New Hampshire

To the Inhabitants of the Town of Derry qualified to vote in town affairs:

Voters in District No. 1 are hereby notified to meet at the Veterans Memorial Hall in said district, and the voters of District No. 2 are hereby notified to meet at the East Derry Fire House in said district, on the tenth day of March, 1981, at seven o'clock in the forenoon, to act upon the articles required to be voted upon by official ballot. By vote of the Selectmen, the polls for this meeting will remain open from seven o'clock in the forenoon until eight o'clock in the evening and so much longer as the Town at the opening of the meeting may vote.

Voters are further notified to meet at ten o'clock in the forenoon on the fourteenth day of March, 1981, at the Grinnell School auditorium to act upon all other articles in this warrant.

Article 1

To choose all necessary Town Officers for the coming year.

Article 2.

Are you in favor of the adoption of Amendment No. 1 to the existing town ordinance as proposed by the Planning Board? (This amendment makes reference to the Flood Insurance Rate Maps and Flood Boundary and Floodway Maps, and is required by the Federal Government if property owners are to obtain insurance on their properties.) (Ballot Question) The Planning Board approves adoption of this amendment.

PROPOSED AMENDMENTS TO DERRY ZONING ORDINANCE

AS PROPOSED BY DERRY PLANNING BOARD

Amend Section 2.1, deleting "Flood Hazard Boundary Map" and adding: The Flood Insurance Rate Maps (FIRM) and the Flood Boundary and Floodway Maps, date April 15, 1981 on file with the Town Clerk, Planning Board and Building Inspector. These maps as well as the accompanying Derry Flood Insurance Study are incorporated herein by reference.

Article 3

Are you in favor of the adoption of AMENDMENT NO. 2 to the existing town zoning ordinance as proposed by the Planning Board? (This amendment specifies the terms under which the property owners in the Conservation Corridor may obtain exceptions from the Board of Adjustment for various uses of their property. The amendment is required by the Federal Government if property owners in the Conservation Corridor are to obtain insurance on their properties.) (Ballot Question) *The Planning Board approves adoption of this amendment.*

Amend Section 2:4 to include the following:

No Special Exception shall be granted in the Conservation Corridor except under the following conditions:

- Sec. 2.4.1 Certification by a registered professional engineer is provided by the applicant demonstrating that development in the floodway shall not result in any increase in flood levels during the occurrence of the 100 year flood.
- Sec. 2.4.2 The placement of Mobile Home Parks is hereby prohibited in the Conservation Corridor and no Special Exception shall be granted for the placement of such Park in the Conservation Corridor.
- Sec. 2.4.3 The Building Inspector shall review all building permit applications for new construction or substantial improvements (meaning any repair, reconstruction, or improvement of a structure, the cost of which equals or exceeds 50 percent of the market value of the structure either (a) before the improvement or repair is started, or (b) if the structure has been damaged, and is being restored, before the damage occurred) to determine whether proposed building sites will be reasonably safe from flooding. If a proposed building site is in a location that has a flood hazard any proposed new construction or substantial improvement (including prefabricated and mobile homes) must (i) be designed (or modified and anchored to prevent flotation, collapse, or lateral movement of the structure, (ii) use construction materials and utility equipment that are resistant to flood damage and (iii) use construction methods and practices that will minimize flood damage.
- Sec. 2.4.4 Where new and replacement water and sewer systems are proposed, the applicant shall provide the Building Inspector with assurance that the systems are located, designed, and will be constructed to minimize infiltration and avoid impairment by flood waters.
- Sec. 2.4.5 The applicant shall furnish and the Building Inspector shall maintain for public inspection and furnish upon request, any certification of flood-proofing, and information on the elevation (in relation to mean sea level) of the level of the lowest floor (including basement) of all new or substantially improved structures, and include whether or not such structures contain a basement, and if the structure has been flood proofed, the elevation (in relation to mean sea level) to which the structure was flood proofed.
- Sec. 2.4.6 The Building Inspector shall review proposed development to assure that all necessary permits (including WSPCC and Water Resources Board) have been received from those governmental agencies from which approval is required by Federal or State law including Section 404 of the

Sec. 2.4.7

Federal Water Pollution Control Act Amendments of 1972, 33 USC 1334. It shall be the responsibility of the applicant to certify these assurances to the Building Inspector.

In reverine situations, prior to the alteration or relocation of a watercourse, the applicant for such authorization shall notify the Special Board on Dredge and Fill and the Office of State Planning and submit copies of such notification to the Building Inspector and the Federal Emergency Management Agency. Further, the applicant shall be required to submit copies of said notification to adjacent communities, as determined by the Building Inspector.

Within the altered or relocated portion of any watercourse, the applicant shall assure to the Building Inspector, that the flood carrying capacity of the watercourse is and will be maintained.

The following requirements shall apply in specific zones designated on the Flood Insurance Rate Maps:

Sec. 2.4.8

In unnumbered "A" zones, the Building Inspector shall obtain, review, and reasonably utilize any base flood elevation data available from a Federal, State, or other source, until such other data has been provided by FEMA, as criteria for requiring that (i) all new construction and substantial improvements of residential structures have the lowest floor (including basement) elevated to or above the base flood level, and (ii) that all new construction and substantial improvement of non-residential structures have the lowest floor (including basement) elevated or floodproofed to or above the base flood level.

Sec. 2.4.9

In zones "A1" through A30, for new construction and substantial improvements, the Building Inspector shall require that:

- a. Residential structures have the lowest floor (including basement) elevated to or above the base flood level.
- b. Non-residential structures have the lowest floor (including basement) elevated to or above the base flood level; or together with attendant utility and sanitary facilities, be designed so that below the base flood level the structure is watertight with walls substantially impermeable to the passage of water and with structural components having the capability of resisting hydrostatic and hydrodynamic loads and effects of buoyancy.

Sec. 2.4.10

In zones A1 through A30, where floodproofing is used in lieu of elevation, a registered professional engineer or architect shall certify to the Building Inspector that the floodproofing methods used are adequate to withstand the flood depths, pressures, velocities, impact and uplift forces and other factors associated with the base flood.

Article 4.

Are you in favor of the adoption of the zoning ordinance as proposed by petition of the voters for this Town? (The proposed zoning ordinance and map recind the present zoning ordinance and map and, (1) attempts generally to zone areas of town in accordance with their current uses, and creates (2) three residential districts with minimum lot sizes ranging from 10,000 square feet or one acre, (3) an Agricultural/Rural Residential District with a minimum lot size of one acre, (4) a Mobile Home District, (5) a Downtown Business District, (6) a General Business District, (7) an Industrial District that excludes residences, (8) Conservation Corridors, and (9) authorizes Cluster Development.) (Ballot Question) *The Planning Board disapproves adoption of this amendment.*

PROPOSED ZONING ORDINANCE, DERRY, NEW HAMPSHIRE DECEMBER 1980

ARTICLE I. AUTHORITY & PURPOSE

Section I.1 - Title

This ordinance and the accompanying official Zoning Map shall be known and cited as the "Zoning Ordinance of the Town of Derry, New Hampshire".

Section 1.2 - Authority

This Ordinance has been prepared in accordance with authority conferred by Chapter 31, Sections 60-89 inclusive, New Hampshire Revised Statutes Annotated (NHRSA), 1955, and NHRSA 36-19-a, adopted 1973 (non-residential site review).

Section 1.3 - Purpose

To divide the Town into Districts and regulate the use of land and the construction of buildings in order: to promote the health, safety, convenience, and general welfare of the people of Derry; to encourage the most appropriate use of land; to ensure efficiency and economy of land development; to encourage housing for people of all income levels; and to ensure that Derry will be an attractive place in which to work and live.

Section 1.4 - Jurisdiction

The provisions of this Ordinance shall govern all land and all structures within the boundaries of the Town of Derry, New Hampshire.

Section 1.5 - Effective Date

This Ordinance has been enacted by the voters at an Annual Town Meeting, duly convened, on March 10, 1981, and is effective as of this date.

Section 1.6 - Repealer

The enactment of this Ordinance shall repeal and supercede as of its effective date, all previous zoning ordinances of the Town of Derry.

ARTICLE II. DEFINITION OF TERMS USED IN THIS ORDINANCE

In this Ordinance, certain words shall be interpreted as follows: the word "person" includes groups such as a firm, association, partnership, company, or corporation as well as an individual; the word "shall" is mandatory; the word "may" is permissive. Terms not defined shall have the customary dictionary meaning.

Other important terms used in this Ordinance are defined as follows:

1. **AGRICULTURE** - The use of land primarily for agricultural purposes, including raising crops, dairying, pastures, horticulture, and animal and poultry husbandry.
2. **APPROVED STREET** - A road maintained by the Town of Derry and/or the State of N.H.
3. **AUTOMOBILE JUNK YARD** - A yard, field or other area occupied by two or more unregistered, discarded, or junked motor vehicles; or occupied by bodies, engines, or other parts sufficient in bulk to equal two or more motor vehicles.
4. **BUILDING** - An enclosed structure built to provide shelter for persons, animals or property.
5. **BUILDING HEIGHT** - The vertical distance from the lowest point at ground level of the building to the level of the highest structural point. Special structures such as church steeples, factory smoke stacks, or barns and silos are not included in calculating building height.
6. **CAMPGROUND** - Any premise established for overnight or temporary camping use, for recreational purposes, not for permanent residence and for which a fee is charged.
7. **COMMERCIAL RECREATION FACILITY** - Outdoor privately-owned recreational facilities such as golf driving ranges, public golf courses or riding stables for which user fees are charge. Indoor privately owned recreational facilities such as movie theaters, bowling alleys, pools, and tennis and similar uses.
8. **DWELLING** - A building used in whole or in part and intended for human habitation.
9. **DWELLING UNIT** - A room or group of rooms providing living quarters for one or more persons, which has a separate entrance and facilities for sleeping and cooking, and has a bathroom.
10. **EARTH** - Sand, gravel, soil or construction aggregate.
11. **EDUCATIONAL INSTITUTION** - Classrooms and related facilities for the Derry School system, Pinkerton Academy or other learning facilities such as state, county and regional schools or schools sponsored by a recognized religious sect.
12. **EXCAVATION** - A land area which is used, or has been used, for the commercial taking of earth, including all slopes.
13. **FAMILY** - One or more persons occupying a premises and living as a single housekeeping unit, as distinguished from a group occupying a boarding house, lodging house, or hotel. Such unit shall not exceed five persons not related by blood or marriage.
14. **FRONTAGE** - A continuous part of a lot or lot line abutting on an approved street.
15. **GROSS FLOOR AREA** - The sum of the areas of the several floors of a building, including the area of enclosed porches. Unroofed porches, basements and attics used for storage, and accessory buildings used for storage, service, and parking are not included.
16. **GOVERNMENT STRUCTURE** - A building owned and operated by a government agency, but not including buildings for residential use.
17. **HOME OCCUPATION** - A business, trade, or occupation carried on by a person in his or her residence for a profit.
18. **KENNEL** - A fenced in area in which 4 or more dogs at least 4 months of age are kept for either a short or long term period.
19. **LOT** - An area of land in one ownership with definitive boundaries that can be ascertained from a recorded deed or recorded plan.
20. **LOT COVERAGE** - That portion of the lot that is covered by the buildings.
21. **LOT LINE** - A line dividing one lot from another lot or from a street right-of-way. A lot usually has a front lot line on the street which it abuts, a side lot line separating it from lots of common frontage, and a rear lot line separating it from lots not in common frontage.
22. **LOT OF RECORD** - A parcel of land for which a legal description, dimensions, and ownership has been registered with the County Register of Deeds.
23. **MOBILE HOME** - A structure designed as a year-round dwelling unit and designed to be transported after fabrication on its own wheels. A mobile home must contain a toilet, a tub or shower, kitchen facilities, sleeping accommodations, and plumbing and electrical connections designed for attachment to outside systems.
24. **MOBILE HOME PARK** - A lot where 2 or more mobile homes are set up for living purposes.
25. **MULTI-FAMILY** - Three or more families.
26. **N. H. R. S. A.** - New Hampshire Revised Statutes Annotated, as amended.
27. **NON-CONFORMING** - A building, structure, or use which was legal at the time the use was established.
28. **PUBLIC RECREATION FACILITY** - Indoor or outdoor recreation facilities owned and operated by the Town of Derry or by a County, State, or Federal agency.
29. **ROOMING HOUSE** - A building of residential character, usually a converted large dwelling, several rooms of which are rented to guests who usually stay more than two weeks. A Lodging House is a similar building used primarily for transient guests, usually staying a few days. A Boarding House is a rooming house where meals are served to the guests.
30. **SAND AND GRAVEL PIT** - Excavation of earth for commercial use which is subject to regulations pursuant to Chapter 481 (NH Laws 1979).
31. **SETBACK** - The minimum required horizontal distance from a lot line to the nearest part of any principal structure or accessory structure.
32. **SIGN** - Any structure, letter, word, banner or the like designed to convey to the public information, directions, or advertising ideas.
33. **SINGLE-FAMILY DWELLING** - A detached dwelling unit designed and used exclusively as a single housekeeping unit for one family. A mobile home shall not be considered to be a single family dwelling.
34. **SPECIAL EXCEPTION** - A use permitted only after a public hearing and review and approval by the Board of Adjustment. Such uses may be permitted only if specific provision for such special exceptions is made in this Ordinance, and only according to the criteria set forth herein. If no such provision has been made in this Ordinance, the applicant's only recourse is to obtain a variance, rezoning of the property or an amendment of the Zoning Ordinance.
35. **STRUCTURAL ALTERATIONS** - Any change of the exterior dimensions of a building or structure, or any change in the supporting members of a building such as bearing walls, columns or beams. A property owner must obtain a building permit before undertaking any structural alterations.
36. **SUBDIVISION** - The division of a lot, tract, or parcel of land into two or more lots, plots, sites, or other divisions of land for the purpose, whether immediate or future, of sale or of building development.
37. **TWO-FAMILY DWELLING** - A detached structure containing two separate dwelling units.
38. **VARIANCE** - A relaxation of the strict interpretation of any provision of the Ordinance granted by the Board of Adjustment upon appeal pursuant to provisions of NHRSA 31:72 III. To be granted, all of the following four conditions must be present:
 1. A hardship must exist that is inherent in the land in question and which is not shared in common with other parcels of land in the district.
 2. The spirit and intent of the ordinance must not be broken by granting the variance.
 3. The granting of the variance will not adversely affect other property in the district.
 4. Not to grant the variance would result in injustice.
39. **USE, ACCESSORY** - Any use which is customarily accessory and incidental to a permitted principal use.
40. **USE, PRINCIPAL** - The main or primary purpose for which a structure or lot is designed or intended, or for which it is permitted to be used by this Ordinance.
41. **YARD** - The area of land on a lot not occupied by the principal building.
 - YARD, FRONT** - The area of land between the front lot line and the nearest part of the principal building.
 - YARD, SIDE** - The area of land between the side lot line and the nearest part of the principal building.
 - YARD, REAR** - The area of land between the rear lot line and the nearest part of the principal building.

ARTICLE III. GENERAL PROVISIONS

Section III.1 - Interpretation

Interpretation of what may not be clear in this Ordinance shall be according to the intent of the Ordinance and the Comprehensive Plan.

Section III.2 - Validity and Severability

If any section or provision of this Ordinance is declared by the courts to be invalid, such decision will not invalidate any other section or provision of this Ordinance.

Section III.3 - Conflict with Other Ordinances

This Ordinance shall not annul or in any way remove the necessity of compliance with any other rule, regulation, by-law, permit, or other provision of law. Whenever the regulations of this Ordinance differ from the regulations prescribed by any statute, ordinance, or other regulation, that provision which imposes the greater fee, restriction, or the higher standard shall govern.

Section III.4 - Non-Conforming Uses

III.4a - CONTINUANCE OF NON-CONFORMING USES

The use of land, building or structure, lawful at the time of adoption or subsequent amendment of this

ordinance, may continue even though such use does not conform to the provisions of this Ordinance.

However, this Ordinance shall apply to:

1. Any change of use.
2. Reconstruction or structural change of existing buildings or structures.

III.4b - DISCONTINUANCE OF NON-CONFORMING USES

A non-conforming use which is discontinued may not be resumed. The use of the land, building or structure shall thereafter conform to the provisions of this Ordinance. Upon evidence of economic or other hardship, the Board of Adjustment shall have the power to extend the time limits specified below.

A non-conforming use shall be considered discontinued:

1. When the premises have been devoted to another use, or
2. When the characteristic equipment and furnishings of the non-conforming use have been removed and have not been replaced with similar equipment within one year, or
3. When the intent of the owner to discontinue the use has been apparent for a period of at least one year.

III.4c - RULE OF PRECEDENCE

Whenever a non-conforming use is superseded by a permitted use of a structure, or structure and land in combination, such structure or combination of land and structure shall thereafter conform to the provisions of this Ordinance and the non-conforming use may not thereafter be resumed.

III.4d - EXPANSION OF NON-CONFORMING USES

After due notice and public hearing, the Board of Adjustment may permit the expansion of a non-conforming building or use provided that the proposed expansion does not increase the building floor area by more than 25% unless the buffer zone requirements can be met, and that the proposed expansion complies with all Performance Standards of this Ordinance. The Board of Adjustment shall review and decide upon lot size, set-back, and other dimensional requirements.

III.4e - RECONSTRUCTION IN THE EVENT OF CALAMITY

Any non-conforming building partially or wholly damaged by fire, flood, explosion, or other calamity may be reconstructed provided that the height is no more than that of the original building and provided that the non-conformity of yard dimensions shall not be increased. Such reconstruction limited to the same use must begin within one year from the date of the calamity and be completed within two years of the date of the calamity. Upon evidence of economic or other hardship, the Board of Adjustment shall have the power to extend the above time limits.

III.4f - TRANSFER OF OWNERSHIP

Ownership of land and structures which remain lawful but become non-conforming by the adoption or amendment of this Ordinance may be transferred and the new owner may continue the non-conforming uses subject to relevant provisions of this Ordinance.

III.4g - NON-CONFORMING LOTS OF RECORD

In any district in which single-family dwellings are permitted, a single family dwelling may be erected on any single lot of record even though the lot area does not conform to the requirements of a particular zone. However, lot coverage may not exceed 25% and the dwelling shall be built to conform with minimum yard requirements. Smaller yard dimensions may be permitted by variance. These provisions notwithstanding, residential lots with no town sewer shall be at least 30,000 square feet in area.

For new business uses on non-conforming lots of record in the Business Districts, dimensional and other requirements shall be determined by site plan review and approval by the Planning Board.

Where such a non-conforming lot is in the same ownership as an adjacent lot or lots, the non-conforming lot shall be combined with the adjacent lot or lots to the extent necessary to create a conforming lot if possible, or another non-conforming lot but to a lesser extent than the first lot.

RESTORATION OF UNSAFE PROPERTY

Nothing in this Ordinance shall prevent the strengthening or restoring to safe condition any part of a building or structure declared unsafe by the Building Inspector.

III.4i - EXISTING VARIANCES AND SPECIAL EXCEPTIONS

All variances and special exceptions approved by the Derry Zoning Board of Adjustment prior to the enactment of this ordinance shall be deemed to be variances and/or special exceptions under this Ordinance according to their respective terms.

III.4j - PENDING APPLICATION FOR BUILDING PERMITS OR LAND USE PERMITS

Nothing in this Ordinance shall require any change in the plans, construction, size, or designated use for any parcel of land, building, structure, or part thereof for which application for a building permit or use permit has been approved or upon which construction commenced prior to the enactment of this Ordinance or for which a plan recorded or unrecorded has been submitted to and approved by the Derry Planning Board prior to the enactment of this Ordinance to which the provisions of NHRSA 36:24a shall otherwise apply, provided that construction shall start within one year after the actual issuance of the building permit or land use permit.

Section III.5 - Amendment

The regulations, restrictions and boundaries set forth in this Ordinance may from time to time be amended or repealed. Procedures for amendment or repeal shall be in accordance with NHRSA Chapter 31:63 & 64.

Generally, a proposed amendment shall be enacted by the affirmative vote of a majority of the voters voting on the question under a proper article in the Warrant in any Annual or special Town Meeting. Zoning amendments

proposed by petition shall be heard only at the Annual Town Meeting. Zoning amendments proposed by the Planning Board may be heard at the Annual Town Meeting or at a Special Town Meeting. In case of protest against an amendment, signed by the owners of twenty percent of the land to be included in such change, or signed by the owners of twenty percent of the land abutting and within 100 feet of the affected land, the amendment shall not become effective except by the favorable vote of two-thirds of the voters at the Town Meeting session.

In either case, the Planning Board shall hold at least two public hearings on the proposed amendment or repeal. Notice of the time and place of each public hearing, together with the proposed change, shall be published at least 14 days prior to the hearing in a newspaper of general circulation in Derry.

ARTICLE IV. ESTABLISHMENT OF ZONING DISTRICTS

Section IV.1 - Zoning Districts

To implement the provisions of this Ordinance, the Town of Derry is hereby divided into the following Zoning Districts:

- ARR - Agriculture/Rural Residential District
- R1 - Single Family Residential District
- RZ - General Residential District
- R3 - Multi-family Residential District
- MH - Mobile Home District
- B1 - Downtown Business District
- BZ - General Business District
- B3 - Highway Business District
- I - Industrial District

Section IV.2 - Zoning Map

The Zoning Districts are located and bounded as shown on the official Zoning Map entitled "Zoning Map of the Town of Derry", dated March 10, 1981. The Zoning Map shall be an integral part of this Ordinance, and shall be filed in the office of Town Clerk.

Section IV.3 - Uncertainty of Boundary Location

Where uncertainty exists with respect to the boundaries of the various Districts as shown on the Zoning Map, the following rules shall apply:

1. Boundaries indicated as approximately following the center lines of streets, highways, railroad, or alleys shall be construed to follow such center lines.
2. Boundaries indicated as approximately following well established lot lines shall be construed as following such lot lines.
3. Boundaries shown as following shore lines or the center lines of streams shall be construed to follow such lines.
4. Boundaries indicated as being parallel to or extensions of the features listed above shall be so construed, and distances not specifically indicated on the official Zoning Map shall be determined by the scale of the map.
5. If a Zoning District boundary divides a lot, the regulations for the less restrictive portion of the lot shall be allowed to extend not more than 30 feet into the more restrictive portion, provided that the lot has frontage on a street in the less restrictive District. (For Districts B3 and I, the less restrictive portion of the lot shall be allowed to extend not more than 100 feet into the more restrictive portion.)
6. Where physical or cultural features existing on the ground differ from those shown on the Official Zoning Map, or in other cases of uncertainty not listed above, the Planning Board shall interpret the District boundaries.

ARTICLE V. USE REGULATIONS FOR ZONING DISTRICTS

Section V.1 - Applicability of Regulations

For each Zoning District, the use of land, buildings and structures shall be regulated as set forth in this Article. The Article describes regulations for each Zoning District.

Uses shall also conform to the provisions of Article VI, Conservation Corridors; Article VII, Cluster Development; Article VIII, Performance Standards, and other provisions of this Ordinance where applicable.

For each Zoning District, only those uses specifically listed as permitted uses, or uses substantially similar in nature to the listed permitted uses shall be allowed. Special Exception uses, as listed may be allowed after proper review by the Board of Adjustment. Otherwise, any other uses shall not be allowed, whether or not such uses are specifically prohibited in this Article, except by variance, rezoning or amendment of this Ordinance.

For any Zoning District, the Planning Board may require lot sizes larger than the minimum lot size for sites with poorly drained soils, steep slopes, or potential drainage or water pollution problems.

No use shall be permitted in any Zoning District that may be injurious, noxious or offensive to the neighborhood by reason of odors, fumes, dust, smoke, vibration, noise, or other cause. This general prohibition does not, however, restrict permitted agricultural uses in the Agriculture/Rural Residential District.

Lots proposed for development shall have frontage on an approved street. For single-family and two-family dwellings, only one principal building shall be built on a lot.

All non-residential uses shall require Planning Board review and approval of the site plan.

Section V.2 - Agriculture/Rural Residential District (ARR)

The intent of the restrictions in the ARR District is to protect the rural use and character of the land, while permitting low density development.

V.2a PERFORMANCE STANDARDS

Permitted uses, uses allowed by special exception, and all other requirements of this district shall conform to the performance standards described in Article VIII of this Ordinance.

V.2b - PERMITTED STRUCTURES AND USES

Agriculture, cemetery, church or temple, conservation use, educational institution, forestry, housing for the elderly, public recreation facility, single family dwelling, owner-occupied two-family dwelling, summer cottage, apartment in an existing single family dwelling, and campground.

Accessory uses, buildings and structures usually associated with these permitted uses shall be allowed, including roadside stands for the sale of produce, keeping of domestic animals for personal use and enjoyment (but not including a kennel), private garage, private swimming pool, signs, and temporary building for uses incidental to construction.

V.2c - SPECIAL EXCEPTIONS

The following uses may be permitted if expressly authorized by the Board of Adjustment: commercial recreation facility, government structure, automobile, i.e., "automobile junkyard" junkyard subject to State and Town regulations, kennel, lodge or club, public utility or communications structure, rooming or boarding house, rock quarry, sand & gravel pit, and home occupation.

V.2d - LOT AREA

Minimum of 1 acre (43,560 square feet).

V.2e - FRONTAGE

Minimum of 125 feet.

V.2f - MINIMUM YARD DEPTHS

35 foot front yard, 15 foot side yards, 30 foot rear yard for the principal structure.

V.2g - HEIGHT

Single-family dwellings shall not be higher than 45 feet. The Planning Board shall review and approve proposed height in excess of 45 feet for all other buildings.

V.2h - MAXIMUM LOT COVERAGE - 25%

V.2i - SITE PLAN APPROVAL

All non-residential uses shall require Planning Board review and approval of the site plan.

Section V.3 - Single Family Residential District [R1]

The intent of the R1 District is to encourage high standard residential developments with essentially one family homes and to prevent land uses which would be incompatible with this residential use.

V.3a - PERFORMANCE STANDARDS

Permitted uses, uses allowed by special exception, and all other requirements of this district shall conform to the performance standards described in Article VIII of this Ordinance.

V.3b - PERMITTED STRUCTURES AND USES

Agriculture, church or temple, conservation use, educational institution, forestry, housing for elderly, public recreation facility, single family dwelling, two-family dwelling and apartment in an existing single family dwelling.

Accessory uses, buildings and structures usually associated with these permitted uses shall be allowed, including gardening and growing fruits and vegetables, and the incidental sale of produce grown by the owner of a single-family dwelling; keeping of domestic animals for personal use and enjoyment (but not including a kennel), private garage, private swimming pool, signs, and temporary building for uses incidental to construction.

V.3c - SPECIAL EXCEPTIONS

The following uses may be permitted if expressly authorized by the Board of Adjustment: commercial recreation facility, government structure, public utility or communications structure, summer cottage, and home occupation.

V.3d - LOT AREA

Minimum of 1 acre (43,560 square feet) with neither town water or sewer.
Minimum of 20,000 square feet with town sewer.

V.3e - FRONTAGE

Minimum of 125 feet for 1 acre lots, minimum of 100 feet for 20,000 square foot lots.

V.3f - MINIMUM YARD DEPTHS

For 1 acre lots: 35 foot front yard, 15 foot side yards, 30 foot rear yard for the principal building. For 20,000 square foot lots: 35 foot front yard, 15 foot side yards, 20 foot rear yard for the principal building.

V.3g - HEIGHT

Single family and two family dwellings shall not be higher than 45 feet. The Planning Board shall review and approve proposed height in excess of 45 feet for all other buildings.

V.3h - MAXIMUM LOT COVERAGE - 25%

V.3i - SITE PLAN APPROVAL

All non-residential uses shall require Planning Board review and approval of the site plan.

Section V.4 - General Residential District [R2]

The intent of the R2 District is to encourage diversity in the type and density of residential development and related, compatible land uses.

V.4a - PERFORMANCE STANDARDS

Permitted uses, uses allowed by special exception, and all other requirements of this district shall conform to the performance standards described in Article VIII of this Ordinance.

V.4b - PERMITTED STRUCTURES AND USES

Single-family dwelling, two-family dwelling, agriculture, church or temple, conservation use, educational institution, forestry, housing for the elderly, public recreation facility and apartments in existing single family dwellings.

Accessory uses, buildings and structures usually associated with these permitted uses shall be allowed, including gardening and growing fruits and vegetables, keeping of domestic animals for personal use and

enjoyment (but not including a kennel), private garage, private swimming pool, signs, and temporary building for uses incidental to construction.

V.4c - SPECIAL EXCEPTIONS

The following uses may be permitted if expressly authorized by the Board of Adjustment: commercial recreation facility, funeral home, government structure, public utility or communications structure, rooming, boarding, or lodging house, and home occupation.

V.4d - MINIMUM DIMENSIONAL REQUIREMENTS - DETACHED SINGLE FAMILY DWELLINGS

	LOT AREA	FRONTAGE	FRONT YARD	SIDE YARD	REAR YARD
	sq. ft.	feet	feet	feet	feet
No town water or sewer	30,000	125	35	15	20
Town sewer	20,000	100	35	15	20
Town water and sewer	10,000	100	30	15	15

V.4e - MINIMUM DIMENSIONAL REQUIREMENTS - TWO-FAMILY DWELLINGS AND PERMITTED NON-RESIDENTIAL USES

	LOT AREA	FRONTAGE	FRONT YARD	SIDE YARD	REAR YARD
	sq. ft.	feet	feet	feet	feet
No town water or sewer	30,000	125	35	15	20
Town sewer	20,000	100	35	15	20
Town water and sewer	15,000	100	30	15	15

V.4f - HEIGHT

Single-family and two-family dwellings shall not be higher than 45 feet. The Planning Board shall review and approve proposed height in excess of 45 feet for all other buildings.

V.4g

MAXIMUM LOT COVERAGE - 30%

V.4h - SITE PLAN APPROVAL

All non-residential uses shall require Planning Board review and approval of the site plan.

Section V.5 - General Residential District (R3)

The intent of the R3 District is to allow density of residential development and related, compatible land uses.

V.5a - PERFORMANCE STANDARDS

Permitted uses, uses allowed by special exception, and all other requirements of this district shall conform to the performance standards described in Article VIII of this Ordinance.

V.5b - PERMITTED STRUCTURES AND USES

Single-family dwelling, two-family dwelling, multi-family dwelling, church or temple, conservation use educational institution, housing for the elderly, public recreation facility and apartment in an existing single-family dwelling.

Accessory uses, buildings and structures usually associated with these permitted uses shall be allowed, including gardening and growing fruits and vegetables, keeping of domestic animals for personal use and enjoyment (but not including a kennel), private garage, private swimming pool, signs subject to Article VIII, Section VIII.11, temporary building for uses incidental to construction.

V.5c - SPECIAL EXCEPTIONS

The following uses may be permitted if expressly authorized by the Board of Adjustment: commercial recreation facility, government structure, public utility or communication structure, rooming, boarding, or lodging house.

V.5d - MINIMUM DIMENSIONAL REQUIREMENTS - DETACHED SINGLE FAMILY DWELLINGS

	LOT AREA	FRONTAGE	FRONT YARD	SIDE YARD	REAR YARD
	sq. ft.	feet	feet	feet	feet
No town water or sewer	30,000	125	35	15	20
Town sewer	20,000	100	35	15	20
Town water and sewer	10,000	100	30	15	15

V.5e - MINIMUM DIMENSIONAL REQUIREMENTS - TWO-FAMILY DWELLINGS AND PERMITTED NON-RESIDENTIAL USES

	LOT AREA	FRONTAGE	FRONT YARD	SIDE YARD	REAR YARD
	sq. ft.	feet	feet	feet	feet
No town water or sewer	30,000	125	35	15	20
Town sewer	20,000	100	35	15	20
Town water and sewer	15,000	100	30	15	15

V.5f - MINIMUM DIMENSIONAL REQUIREMENTS - MULTI-FAMILY DWELLINGS

Minimum lot size shall be 1 acre [43,560 s.f.] for multi-family dwelling structures. Maximum density shall be 12 units per acre.

Minimum frontage shall be 125 feet.

Minimum Yard Depths shall be: 30 foot front yard, 20 foot side yards, 30 foot rear yard for the principal buildings.

Multi-family dwellings shall be connected to the town water and sewer systems.

Recreation space of at least 15% of the gross lot area shall be provided.

V.5g - HEIGHT

Single-family and two-family dwellings shall not be higher than 45 feet. Multi-family dwellings shall not be higher than 60 feet, except by Planning Board review and approval. The Planning Board shall review and approve proposed height for all other buildings.

V.5h - MAXIMUM LOT COVERAGE - 30%

V.5i - SITE PLAN APPROVAL

All non-residential uses shall require Planning Board review and approval of the site plan.

Section V.6 - Mobile Home District (MH)

The intent of the Mobile Home District is to define existing mobile home parks and provide these areas with some room for future expansion. All mobile homes installed after the effective date of this Ordinance shall be located in a Mobile Home District and shall comply with the requirements of the State of New Hampshire.

V.6a - PERFORMANCE STANDARDS

Permitted uses, uses allowed by special exception, and all other requirements of this district shall conform to the performance standards described in Article VIII of this Ordinance except VIII.10.

V.6b - PERMITTED STRUCTURES AND USES

Mobile homes as defined in this Ordinance; also: agriculture, forestry, church or temple, educational institution, public recreation facility, detached single family dwelling.

Accessory uses, buildings and structures usually associated with these permitted uses shall be allowed, including gardening, keeping of domestic animals for personal use and enjoyment (but not including a kennel), laundromat, private garage, private swimming pool, signs subject to Article VIII, Section VIII.11, temporary building for uses incidental to construction and an office for the manager and staff of a mobile home park and sales or storage of mobile homes.

V.6c - SPECIAL EXCEPTIONS

The following use may be permitted if expressly authorized by the Board of Adjustment: home occupation.

V.6d - LOT AREA

The minimum size for a mobile home park shall be 200,000 square feet. Each mobile home space in a mobile home park shall contain a minimum land area of 5,000 square feet with town sewer and water and shall be at least 50 feet wide.

V.6e - SETBACKS

A mobile home park shall be set back at least 35 feet from any existing public street.

A mobile home shall be set back from the access drive or street at least 25 feet.

V.6f - HEIGHT

Single family dwellings shall not be higher than 45 feet. The Planning Board shall review and approve proposed height for all other buildings.

V.6g - SANITARY STANDARDS

Sanitary regulations and standards relative to mobile home spaces and parks, as enacted by the State Board of Health as well as all regulations of the NHSPCC shall be adhered to.

V.6h - SITE PLAN APPROVAL

All non-residential uses shall require Planning Board review and approval of the site plan.

Section V.7 - Downtown Business District (B1)

The intent of the regulations for the B1 District is to enhance the general character of the traditional Downtown area of Derry.

V.7a - PERFORMANCE STANDARDS

Permitted uses, uses allowed by special exception, and all other requirements of this district shall conform to the performance standards described in Article VIII of this Ordinance.

V.7b - PERMITTED STRUCTURES AND USES

Dwellings, whether one-family, two-family or multi-family.

Retail businesses where goods are displayed and sold mainly indoors, including but not limited to: antiques, art objects, baked goods, bicycles, books, cameras, candy, clothing, electrical equipment and appliances, furniture, food, hardware, jewelry, medicine, music, office equipment and supplies, optical products, paint and wallpaper, pets and related supplies, plumbing supplies, radio and televisions, shoes, sporting goods, tobacco products.

Offices and service establishments including but not limited to: appliance repair shop, banks, barber and beauty shops, bus depot, business or professional office, daycare center, funeral home, hospital or nursing home, hotels and motels, indoor commercial recreation and amusement facilities, insurance office, library, movie theatre, museum, newspaper office, offices for the sale of building materials, wood, coal and the like but where the products are not stored on the premises, parking garage and parking lot, post office, public utility or communication structure, restaurants and bars (not including drive-in eating places), rooming, boarding or lodging house, shoe repair shop, studios for art, photography, music and dance, travel agency.

Institutional uses such as church or temple, government offices, public or private educational facilities, and any other public use or use by a semi-public agency whose activities are primarily non-profit in nature.

Home occupation use, nursing home, and hospital.

Accessory uses, buildings and structures usually associated with these permitted uses shall be allowed, including any accessory use permitted in District R2; also off-street parking facilities, and business signs.

V.7c - DIMENSIONAL REQUIREMENTS

Lot area, frontage, yard dimensions, and lot area per family for dwellings in District B1 shall be the same as for District R3, except that there shall be no density limitation for multi-family dwellings. For non-dwelling uses in the B1 District, there shall be no minimum lot size. Minimum Yard Depths shall not be required, except that when a non-dwelling use is adjacent to any R District, the minimum side yard of the non-dwelling use shall be 15 feet, and the minimum rear yard depth shall be 20 feet.

V.7d - HEIGHT

Single-family and two-family dwellings shall not be higher than 45 feet. All other buildings shall not exceed 60 feet in height.

V.7e - MAXIMUM LOT COVERAGE

For single and two-family dwellings: 30%. No limit for other uses.

V.7f - SITE PLAN APPROVAL

All uses other than detached single-family dwellings and two-family dwellings shall require Planning Board review and approval of the site plan.

V.7g - SEWER AND WATER

All uses in the B-1 District shall have town sewer and water.

Section V.8 - General Business District (B2)

The intent of the B2 District is to provide for a variety of business uses, including highway-oriented business use.

V.8a - PERFORMANCE STANDARDS

Permitted uses, uses allowed by special exception, and all other requirements of this district shall conform to the performance standards described in Article VIII of this Ordinance.

V.8b - PERMITTED STRUCTURES AND USES

Any principal use permitted in District B1; and also: retail and service businesses serving motorists, including but not limited to drive-in theaters, drive-in restaurants, gas stations and motor vehicle service stations; retail sales involving outdoor display or storage of large amounts of merchandise such as building supplies, nursery stock, mobile homes and motor vehicles; outdoor commercial recreation or amusements facilities; shopping malls.

Accessory uses, buildings and structures usually associated with these permitted uses shall be allowed, including any accessory use permitted in District B1.

V.8c - LOT AREA

For residential uses, same as District R-3. For non-residential uses, minimum of 20,000 square feet with town sewer. Minimum of (30,000 square feet) with neither town water or sewer.

V.8d - FRONTAGE

For residential uses, same as District R3. For non-residential uses, minimum of 100 feet.

V.8e - MINIMUM YARD DEPTHS

For residential uses, same as District R3. For non-residential uses, 40 foot front yard, 15 foot side yards, 20 foot rear yard.

V.8f - HEIGHT

Single and two-family dwellings shall not be higher than 45 feet. Multi-family dwellings shall not be higher than 60 feet, except by Planning Board review and approval. The Planning Board shall review and approve proposed height for all other buildings.

V.8g - MAXIMUM LOT COVERAGE - 30%

V.8h - SITE PLAN APPROVAL

All uses other than detached single-family dwellings and two-family dwellings shall require Planning Board review and approval of the site plan.

Section V.9 - Highway Business District (B3)

The intent of the B3 District is to provide larger areas for a variety of business uses, including highway-oriented business use.

V.9a - PERFORMANCE STANDARDS

Permitted uses, uses allowed by special exception, and all other requirements of this district shall conform to the performance standards described in Article VIII of this Ordinance.

V.9b - PERMITTED STRUCTURES AND USES

One-family and two-family dwellings, and non-residential uses as permitted in District B2.

V.9c - REQUIREMENTS

Requirements for one-family and two-family dwellings shall be the same as in District R1. Requirements for non-residential uses shall be the same as in District B2.

Section V.10 - Industrial (I)

The intent of the Industrial District is to encourage the development of non-polluting light industries.

V.10a - PERFORMANCE STANDARDS

Permitted uses, uses allowed by special exception, and all other requirements of this district shall conform to the performance standards described in Article VIII of this Ordinance.

V.10b - PERMITTED STRUCTURES AND USES

Places for the manufacture of various products, including but not limited to appliances, building materials, chemicals, clothing, food, furniture, instruments, office supplies, plastics, photographic and optical products, sporting goods, textiles, transportation equipment, wood products.

Other large-scale uses including but not limited to building materials storage and sales, freight terminal, fuel & storage tanks, mail-order house, printing & publishing, research or experimental laboratory, storage yards, truck terminal, warehouse, wholesale businesses, and sand and gravel pits.

Agricultural and forestry uses shall also be permitted.

Accessory uses, buildings and structures usually associated with these permitted uses shall be allowed, including off street parking facility, signs, and temporary building for uses incidental to construction.

V.10c - LOT AREA

Minimum of 1 acre (43,560 square feet).

V.10d - FRONTAGE

Minimum of 150 feet.

- V.10e - **MINIMUM YARD DEPTHS**
30 foot front yard, 20 foot side yards, 20 foot rear yard.
- V.10f - **HEIGHT**
The Planning Board shall review and approve height for all proposed buildings.
- V.10g - **WATER AND SEWER**
Town water and sewer shall be used if available. Otherwise, state-approved water and sewer systems shall be required.
- V.10h - **MAXIMUM LOT COVERAGE - 50%**
- V.10i - **SITE PLAN APPROVAL**
All uses shall require Planning Board review and approval of the site plan.

ARTICLE VI. CONSERVATION CORRIDORS

Section VI.1 - Purpose

The purpose of this article is to regulate uses in important wetland and watershed areas. The objective is to prevent the destruction of watershed areas and wetlands which provide flood protection, recharge or ground water supply, and augmentation of stream flow, and for protection of the community against the costs which may be incurred when unsuitable development occurs in swamps, marshes, along water courses, or in areas subject to floods. In the event of conflict between the requirement of this section and the permitted uses within a zoning district, the requirements of this section shall take precedence.

Section VI.2 - Location

The Conservation Corridors shall be all lands in the hundred year flood plain determined by the Federal Insurance Administration's Flood Hazard Boundary Map of September 18, 1979.

SECTION VI.3 - Permitted Uses

The following uses may be permitted, providing that they do not alter the existing topography; agriculture, forestry, wildlife management, outdoor recreation activities, construction and maintenance of public and private water supply systems, construction and maintenance of public sewer and utility systems.

Accessory uses and structures usually associated with these permitted uses shall be allowed provided that such accessory uses do not affect the existing topography, and that no accessory building is larger than 100 sq. ft.

SECTION VI.4 - Prohibited Uses

The following uses shall be prohibited; septic tanks and leach fields; the stockpiling of manure and the operation of piggeries and milk farms; amusement parks, race tracks and outdoor movie theaters; junk yards; and other intensive use of the land that would result in covering more than 20% of the site with impervious materials.

The Board of Adjustment may allow any use normally permitted in the underlying District in which the land is situated - including filling, excavating, or construction of a building or structure, but not including specifically prohibited uses - subject to all use and development regulations for the District, provided that the Board of Adjustment shall find that the proposed use will not significantly conflict with the purposes set forth in this Article.

Pre-existing septic tanks or leach fields, and pre-existing buildings or structures may be enlarged only by special exception of the Zoning Board of Adjustment.

Requests for special exceptions shall also require review and approval by the Planning Board, the Conservation Commission and the Health Officer. With the filing of the application for exception, copies of the plans for the proposed use shall be submitted to the aforementioned commissions and officials who shall respond, in writing, to the Zoning Board of Adjustment within thirty (30) days thereafter.

Definition: Site - As used in Conservation Corridor regulations, means that portion of the lot that falls within the Conservation Corridor.

ARTICLE VII. CLUSTER DEVELOPMENT

Section VII.1 - Purpose

The purpose of this Article is to provide special opportunities for builders, developers and land owners in order to encourage them to conserve open space and design subdivisions in harmony with the natural features of the land. This Article thus allows the Planning Board to issue special permits for a pattern of land development alternate to the standard subdivisions permitted in the residential Districts. These flexible standards apply only to detached single family dwellings and two-family dwellings.

Section VII.2 - Standards

VII.2a - NUMBER OF LOTS

The number of lots permitted for a cluster development shall not exceed the number of buildable lots that could be designed for the parcel following standard subdivision design practices and the dimensional and area requirements of the particular Zoning District.

VII.2b - DIMENSIONAL REQUIREMENTS - GENERAL

Except as provided in this section, all dimensions shall comply with the provisions of Article V, Sections V.2, V.3, and V.4.

VII.2c - LOT AREA

Minimum lot area for cluster developments for detached single family dwellings in the three residential Districts shall be:

Rural Residential (RR):	20,000 S.F.
Single Family Residential (R1):	10,000 S.F.
General Residential (R2):	7,500 S.F.

Minimum lot area for cluster developments for two-family dwellings shall be: R1 - 10,000 S.F., R2 - 7,500 S.F.

These are minimum standards. Larger lot sizes may still be required depending on soil conditions and the proposed method for handling water supply and sewage disposal.

VII.2d - FRONTAGE

Each lot shall have a minimum frontage of 50 feet.

VII.2e - LOT WIDTH

Each lot shall have a minimum width of 50 feet. In addition, each lot shall be so shaped, and the dwelling on it shall be so located such that the lot width along the front wall of the dwelling shall be a minimum of:

Rural Residential (RR):	100 feet
Single Family Residential (R1):	80 feet
General Residential (R2):	64 feet

Section VII.3 - Common Land

VII.3a - AMOUNT OF COMMON LAND

The area of common land shall be at least 20% of the total area of the Cluster Development parcel.

VII.3b - GENERAL REQUIREMENTS

The common land shall have a location, shape, size and character suitable to assure its use by all residents of the Cluster Development for purposes such as recreation or conservation. Paths, walkways, and other provisions shall be designed to ensure that the common land will be accessible to all residents of the cluster.

VII.3c - OWNERSHIP AND RESTRICTIONS

The developer shall work with the Planning Board to design a common land ownership system that is appropriate to the site, that does not place undue burden on town resources, and that assures the town of legitimate real estate tax receipts from common lands and associated common facilities. Where common facilities exist the state of N.H. Condominium Act shall apply.

Section VII.4 - Procedure for Approval

VII.4a - APPLICATION

The applicant shall submit an application in writing in such form as the Planning Board may require. The applicant shall also submit plans, reports and other documents as may be required by the Town's Land Subdivision and Control Regulations; the required material on perpetual restriction of the common land; and such additional information as the Planning Board may require.

VII.4b - CONDITIONS

If a special permit is granted, the Planning Board shall impose as a condition that the common land shall be conveyed forthwith, free of any mortgage interest or security interest, and subject to the terms of a perpetual restriction, and to any other terms of the permit. The conveyance and recording shall be completed as a prior condition for the Planning Board's release of any lots from the subdivision restriction covenant or, if there is no covenant, prior to the Building Inspector's issuance of a building permit for any lot.

ARTICLE VIII. PERFORMANCE STANDARDS

Permitted uses and uses permitted by special exception for any and all Districts shall conform to these performance standards, as applicable.

Section VIII.1 - Accessory Buildings

No garage or other accessory building shall be located in a required front yard. An accessory building or structure must be set back from side or rear lot lines at least 5 feet. In addition, no accessory building or structure shall be located nearer to a side or rear lot line than the height of said structure or building. For accessory buildings or structures greater than 35 feet in height, the setback from side or rear lot lines shall not be required to be more than 35 feet.

Section VIII.2 - Automobile Junkyards

No automobile junkyard shall be established, operated or maintained without first obtaining a non-transferrable permit from the Derry Board of Selectmen. The permit shall be valid until January 1 of the Year following. Recreation vehicles and farm vehicles shall not be counted in determining the necessity for a permit.

Before granting a permit, the Board of Selectmen shall hold a public hearing. Notice of the hearing shall be posted at least 5 days prior to the hearing in at least two public places in the Town of Derry and in a local newspaper. Abutors and the applicant shall be notified by certified mail of the time and place of the hearing.

No permit shall be granted for an automobile junkyard within 600 feet from the nearest edge of the right-of-way of any highway. This restriction may be waived if the proposed junkyard site is completely screened from the highway by a natural height of land.

Any automobile junkyard shall be screened by planting or fences of at least 6 feet in height and acceptable to the Board of Selectmen. The Board of Selectmen may also stipulate other reasonable requirements and conditions relating to the siting, operation, and use of an automobile junkyard. These conditions shall be attached to the permit.

Permit fees shall be assessed as prescribed by the Selectmen, and shall be payable in advance together with reasonable costs for publishing and posting the public notice. The applicant shall also be required to post a bond sufficient in value to cover the Town's costs for cleaning up the site should this become necessary. The bond amount shall be reviewed each year on issuing of a new permit, and may be changed as appropriate.

All other provisions of the State Law on automobile junkyards shall be observed, including state permits where location warrants according to NHRSA 249 b.

Section VIII.3 - Campgrounds

All recreational vehicles, tents, and camp shelters shall be located in an approved campground, and shall comply with the requirements of the State of New Hampshire.

All campgrounds shall conform with the following standards:

- Minimum parcel size of 10 acres.

- b. Campground lot lines shall be at least 1,000 feet distant from any existing resident dwelling, whether occupied or unoccupied.
- c. The campground shall be screened from town roads and other adjacent uses as required by the Planning Board.
- d. Site plan review and approval by the Planning Board shall be required.

A camping space shall:

- a. Contain a minimum land area of 2,000 square feet, not including roads and access drives.
- b. Have as part of the 2,000 square foot area a minimum of 200 square feet suitable for off-street parking.
- c. Be at least 40 feet wide.
- d. Be located at least 100 feet from any lot line which is not a body of water. This setback shall apply to any other buildings in the campground.

A service building or buildings for toilets and shower facilities shall be provided. No camping space shall be more than 300 feet from a service building.

Prior to the granting of an Occupancy Permit, written approval of the State Board of Health shall be furnished certifying that all facilities for water supply, toilets, sewage disposal, and solid waste disposal comply with the Board's requirements.

Permitted accessory buildings in a campground shall be limited to:

- a. An office for the manager and staff of the campground, which may be in a dwelling or in a service building.
- b. A service building, not to exceed 1,500 square feet of gross floor area, which may contain equipment and supplies, recreation rooms, and a shop for convenience goods primarily for the occupants of the campground, provided that no advertising device is visible from a town street or from adjacent lots.
- c. A service building or buildings for toilets and shower facilities.
- d. Other buildings or structures incidental to the recreational aspects of the campground including commercial recreational facilities as defined in this Ordinance and indoor commercial recreation facilities.
- e. Service buildings to accommodate bathers at beach or pool sites.

Section VIII.4 - Conversion of Dwellings

The conversion of any building into a dwelling, or the conversion of any dwelling so as to increase the number of dwelling units shall be permitted only if a new building for similar occupancy would be permitted in the particular District, and only when the resulting dwelling unit or units will comply with the parking and yard requirements for new construction in the particular District.

No existing structure may be converted for use by more than 2 families without special exception approval by the Board of Adjustment. These provisions notwithstanding, however, the addition of one dwelling unit within an existing, large single family house shall be allowed in any District according to the following provisions:

- a. The purpose of these regulations shall be to provide small additional rental units without adding to the number of buildings in the Town, and to enable owners of single family dwellings larger than required for their present needs to share space and the burdens of homeownership.
- b. The lot area of the existing single family dwelling shall not be less than 15,000 square feet.
- c. The dwelling unit shall be a use incidental to the single family dwelling and shall occupy no more than one-third of the gross floor area of the single family dwelling exclusive of any garage, shed or similar structure of accessory use attached to the single family dwelling.
- d. The dwelling unit shall have a minimum gross floor area of 350 square feet.
- e. No more than one such dwelling unit shall exist within the single family dwelling.
- f. No more than minimum exterior alterations shall be made to the single family dwelling. Necessary safety-related exterior alterations such as fire escapes shall be permitted.
- g. Either the dwelling unit or the single family dwelling shall be occupied by the owner of the property except for bona fide temporary absences.
- h. Floor plans of the dwelling unit and the single family dwelling, with a site plan showing the location of the single family dwelling on the lot, have been filed with the Building Inspector prior to or at the time of application to the Board of Adjustment.
- i. Application for a building permit or certificate of occupancy shall be made to the Building Inspector and no use or occupancy shall be allowed prior to the issuance of a certificate of occupancy by the Building Inspector.

Section VIII.5 - Elevation of Buildings Above Flood Level

All buildings in flood-prone areas shall have their first liveable floor at least one foot above the level of the 100 year flood elevation. In addition the ground level surrounding buildings shall be raised to an elevation not less than one (1) foot above the 100 year flood elevation. Such fill shall extend for a minimum horizontal distance of fifteen (15) feet from the outer surface of the building walls.

All land uses shall also comply with the provisions of Flood Zone regulations that the Town may enact in connection with the Federal Insurance Administration [FIA] program.

Section VIII.6 - Filling, Excavation or Other Earth Moving Activity

The following provisions shall apply to filling, grading, lagooning, dredging, excavation, processing and storage of

soil, earth, loam, sand, gravel, rock and other mineral deposits. Filling, grading, lagooning, dredging, and other earth-moving activities which would result in significant erosion, sedimentation, or impairment of water quality or fish and aquatic life are prohibited.

PERMIT REQUIREO - No owner shall permit any excavation of earth on his premises without first obtaining a permit therefor, except:

- a. Excavation that is incidental to the lawful construction or alteration of a building or structure or the lawful construction or alteration of a parking lot or way including a driveway on a portion of the premises where removal occurs.
- b. Excavation that is incidental to agricultural or silvicultural activities, normal landscaping or minor topographical adjustment.
- c. Excavation from an area contiguous to or from contiguous land in common ownership with, stationary manufacturing and processing plants in operation as of the effective date of this chapter which use earth obtained from such areas.
- d. Excavation from a granite quarry.

APPLICATION FOR PERMIT - Any owner subject to this chapter shall, prior to excavation of his land, apply to the Planning Board for a permit for excavation. The applicant shall also send a copy of the application to the conservation commission. Such application shall be signed and dated by the applicant and shall contain at least the following information:

- a. The name and address of the owner of the land to be excavated, the person who will actually do the excavating and all abutters to the premises on which the excavation is proposed;
- b. A sketch and description of the location and boundaries of the proposed excavation, the number of acres to be involved in the project and the municipalities and counties in which the project lies;
- c. A sketch and description of the access and visual barriers to public highways to be utilized in the proposed excavation;
- d. The breadth, depth and slope of the proposed excavation and the estimated duration of the project;
- e. The elevation of the highest annual average ground water table within or next to the proposed excavation;
- f. A plan for the restoration of the area affected by the excavation at least in compliance with RSA 155-D:5, including a timetable therefor as to fully depleted sites within the excavation area during said project; and
- g. Such other information as the regulator may reasonably require.

PROHIBITED PROJECTS - The Planning Board shall not grant a permit:

- a. Where an excavation is proposed below road level within 50 feet of any highway right of way unless such excavation is for the purpose of said highway;
- b. For excavation within 50 feet of the boundary of a disapproving abutter or within 10 feet of the boundary of an approving abutter unless approval is requested by said abutter;
- c. When the excavation is not permitted by zoning or other applicable ordinance;
- d. When the issuance of the permit would be unduly hazardous or injurious to the public welfare;
- e. Where existing visual barriers in the areas specified in RSA 155-D:3, III would be removed, except to provide access to the excavation;
- f. Where the excavation would substantially damage a known aquifer, so designated by the United States Geological Survey;
- g. When excavation is planned beneath or adjacent to inland surface waters in such manner that a permit is required from the water supply and pollution control commission, the water resources board, the special board on dredge and fill or other state or federal agencies with jurisdiction over the premises; but the regulator may approve the application when all necessary permits have been obtained; or
- h. Where the project cannot comply with the restoration provisions of RSA 155 D:6.

RESTORATION - Within 12 months after the expiration date in the permit therefore or the completion of the excavation, whichever first occurs, the owner of the excavated land shall restore, or cause to be restored, the area affected by the excavation to meet each of the following minimum conditions:

- a. Except for exposed rock ledge, said area shall be covered with vegetation suitable to prevent erosion and with soils suitable to sustain such vegetation;
- b. Debris resulting from the excavation shall be buried or removed;
- c. All slopes shall be graded to natural repose for the type of soil of which they are composed; and
- d. The elimination of any standing bodies of water created in the excavation project as may constitute a hazard to health and safety unless the regulator specifies different restoration.

APPLICATION FOR AMENOMENT - When the scope of a project for which an excavation permit has been issued is proposed to be altered so as to affect either the size or location of the excavation, the rate of removal or the plan for restoration, the owner shall submit an application for amendment of his excavation permit which application shall be subject to approval in the same manner as provided for an excavation permit.

HEARING - Prior to the Planning Board approving an application for an excavation permit or an application for an amended excavation permit, a public hearing shall be held on such application. A notice of said hearing shall be sent to all abutters and shall specify the grounds for the hearing as well as the date, time and place and at least 14 days' notice of the time and place of such hearing shall be published in a paper of general circulation in the town wherein the proposed excavation is to be located and a legal notice thereof shall also be posted in at least 3 public places in town; the 14 days shall not include the day of publication nor the day of the meeting, but shall include any Saturdays, Sundays and legal holidays within said period.

ISSUANCE OF PERMIT - If the Planning Board after the public hearing approves the application for a permit and

determines it is not prohibited by RSA 155-D:4 it shall, upon receipt of an excavation fee determined by the Planning Board not to exceed \$50 and the posting of a bond or other such surety with the municipal treasurer in an amount, as it requires, reasonably sufficient to guarantee compliance with the permit, grant a permit to the applicant for an excavation. A copy of the permit shall be prominently posted at the excavation site or the principal access thereto. A permit shall not be assignable or transferable within the prior written consent of the Planning Board. A permit shall specify the date upon which it expires. The Planning Board may include in a permit such reasonable conditions as are consistent with the purpose of Chapter 155 including the provision of visual barriers to the excavation.

APPEAL If the Planning Board disapproves or approves an application for an excavation permit or an application for an amended permit, any interested person affected by such decision may appeal to the Planning Board for a rehearing on such decision or any matter determined thereby. The motion for rehearing shall fully specify every ground upon which it is alleged that the decision or order complained of is unlawful or unreasonable and said appeal shall be filed within 10 days of the date of the decision appealed from. The Planning Board shall either grant or deny the request for rehearing within 10 days, and if the request is granted a rehearing shall be scheduled within 30 days. Any person affected by the Planning Board's decision on a motion for rehearing to the Planning Board may appeal in conformity with the procedures specified in RSA 31:77-87.

ENFORCEMENT.

- a. The Planning Board or its duly authorized agent may suspend or revoke the permit of any person who has violated any provision of his permit or this chapter or made a material misstatement in the application upon which his permit was granted, such suspension or revocation shall be subject to a motion for rehearing thereon and appeal in accordance with RSA 155-D:8 and 9.
- b. The Planning Board or a person affected thereby may seek an order from the superior court that the violator cease and desist from violation of any provision of his permit or this chapter and take such action as may be necessary to be in compliance with his permit and this chapter. If the superior court issues such an order the Planning Board or the person affected, as the case may be, shall have judgment for all costs and attorney fees in seeking such an order.
- c. To ascertain if there is compliance with this chapter, a permit issued hereunder or an order issued hereunder, the Planning Board or its duly authorized agent may enter upon any land on which there is reason to believe an excavation is being conducted or has been conducted since the effective date of this chapter.
- d. Whoever violates any provision of this chapter, a permit issued hereunder or a valid order issued hereunder shall be guilty of a misdemeanor if a natural person, or guilty of a felony if any other person.

REGULATIONS - The Planning Board may adopt such regulations as may be reasonably necessary to carry out the provisions of this chapter including adopting a permit fee schedule.

EXISTING OPERATIONS Any owner of an existing excavation in use as of the effective date of this ordinance and which is subject to the section may continue such existing excavation without a permit but shall perform restoration in compliance with RSA 155-D:5 within a reasonable period following the intended cessation of the excavation or any completed section thereof.

Section VIII.7 - Home Occupation

Home occupations shall be permitted in the residential districts by special exception. Permitted home occupations shall be limited to the following trades: lawyer, doctor, clergyman, real estate agent, insurance agent or similar recognized professional; artist, artisan or craftsman; tradesman or repairman (such as small appliance repairman) provided that:

- a. The home occupation is clearly incidental to the residential use of the structure;
- b. Such business use is not injurious, noxious or offensive to the neighborhood by reason of emission of odor, fumes, dust, smoke, vibration, noise or other cause;
- c. The residential use is established prior to the business use;
- d. The business use does not change the residential character of the dwelling and the property, and does not require external alterations that would change such residential character;
- e. The business use is conducted within the residential building or other existing structure, and does not exceed 25 percent of the total normal living area of the residence. The normal living area is defined as that portion of the residential building consisting of living room(s), kitchen(s), dining room(s), family room(s), den(s), and laundry room(s);
- f. Not more than one sign or other advertising device is displayed on the property and it does not exceed a size of three square feet;
- g. Not more than two persons not residing in the home are employed on the premises at the same time;
- h. Sufficient off-street parking for the employees, clients, and customers is provided, and where lot size permits, the parking area is not within 25 feet of the front line nor within 10 feet of side and rear lot lines;
- i. Not more than one business use will be conducted on the property;
- j. The business is not contrary to any covenants or conditions contained in the deed to the property.

In all cases, a person establishing a Home Occupation use shall fill out and sign a form that clearly states the nature of the business and all related criteria and conditions. The form shall also state that any breach of criteria or conditions constitutes a violation of the Zoning Ordinance.

Section VIII.8 - Number of Buildings on a Lot

Only one residential building or dwelling shall be situated on a lot.

Section VIII.9 - Off-Street Parking and Loading

VIII.9a - BASIC REQUIREMENT

In any district where permitted, no use of premises shall be authorized or extended, and no building or structure shall be constructed or enlarged, unless there is provided for such extension, construction or enlargement, off-street automobile parking space within three hundred [300] feet of the principal

building, structure, or use of the premises, in accordance with the schedule of parking requirements provided in this section. An area of two hundred [200] square feet appropriate for the parking of an automobile, exclusive of maneuvering space, shall be considered as one off-street parking space. No required parking space shall serve more than one use. No off-street parking facility shall have more than two [2] entrances or exits on the same street, and no entrance or exit shall exceed 33 feet or be less than 12 feet in width. Parking areas with more than two [2] parking spaces shall be so arranged that vehicles can be turned around within such areas and are prevented from backing into the street. Where Site Plan Review is required, the Planning Board shall include a review of proposed off-street parking layout and design.

VIII.9b - SCHEDULE OF MINIMUM OFF-STREET PARKING REQUIREMENTS

1. Dwelling, including multi-family structures	Two parking spaces per dwelling unit.
2. Public or publicly subsidized housing for low and moderate income families	One space for each dwelling unit.
3. Public or publicly subsidized housing for the elderly or handicapped	½ space for each dwelling unit.
4. Hotel, motel, boarding or lodging house, tourist home	One space for each bedroom, plus adequate space for employees.
5. Hospital or nursing home	One space per two beds plus adequate space for employees.
6. Campground	Once space for each campsite plus adequate space for employees.
7. Retail, service and related business use	One space for each 100 square feet of gross floor area excluding permanent storage area, staircases, corridors, and rest rooms.
8. Professional or general office	One space for each 200 square feet of gross floor area excluding permanent storage area, staircases, corridors, and rest rooms.
9. Restaurant, lodge, club, church, recreation use or other place of assembly	One parking space per three seats of rated capacity, or one space for each three persons to be expected on the premises at the time of maximum use, plus adequate parking for employees.
10. Auto service station	Two parking spaces for each service bay, plus adequate parking for employees.
11. Industrial uses	One parking space for each two employed persons on the largest shift, plus one space for each company vehicle, plus adequate space for customers as determined by the Planning Board.
12. Mixed uses	In the case of mixed uses parking requirements shall be calculated based upon the area of each use, and subject to the Planning Board's decision on parking spaces needed at times of maximum use.

The Planning Board may grant relief from the parking requirements of VIII.9b if the petitioner cannot comply and if the Board finds that the desired relief will not have a bad effect on the neighborhood or conflict with any provisions of this Ordinance.

VIII.9c - SUPPLEMENTARY PARKING PROVISIONS

Adequate spaces shall be provided to accommodate customers, patrons, and employees at drive-in establishments, open air retail businesses and amusement and other permitted uses not specifically enumerated. The Building Inspector shall determine these requirements on a case by case basis.

VIII.9d - OFF-STREET LOADING

In any district where permitted or allowed, commercial or industrial uses shall provide, as necessary, off-street loading facilities located entirely on the same lot as the building or use to be served so that trucks, trailers and containers shall not be located for loading, unloading or storage upon any public road or access drive. The Building Inspector shall review and approve proposed off-street loading spaces for all new structures and additions to existing structures.

The Planning Board may waive this requirement in the Downtown Business District.

VIII.9e - LAYOUT AND DESIGN OF OFF-STREET PARKING SPACES

The minimum width of aisles providing access to parking spaces shall be in accordance with the following schedule:

ANGLE OF PARKING	MINIMUM AISLE WIDTH
Parallel	12 feet
30	11 feet
45	13 feet
60	18 feet
90	23 feet

In parking lots with 5 or more spaces the parking lot shall be paved, and the surface of the parking lot shall be painted, marked, or otherwise delineated so that the location of parking spaces is apparent. To insure the availability of required parking spaces on a year-round basis, a strip of land not less than 6 feet in width shall be provided on at least 3 sides of a parking lot for the storage of snow plowed or removed

from the surfaced area of the parking lot. The snow storage area may not encroach on the area required for off-street parking spaces.

Required parking spaces for non-residential uses, where not enclosed within a building, shall be effectively screened from view by plant materials, fences, walls, or other means as may be required by the Planning Board.

Section VIII.10 - Sewage Disposal Standards

PURPOSE: To prevent pollution of all public or private water supplies, whether underground or surface sources.

The design and construction of all sewage disposal systems shall comply with the regulations of the State of New Hampshire Plumbing Code, and with the requirements of the New Hampshire Water Supply and Pollution Control Commission, if more restrictive than this ordinance.

For lots near or adjacent to streams and ponds, the minimum setback for underground sewage disposal systems shall be one hundred (100) feet from the normal high water mark.

NON-SEWERED LOTS: Every residential lot not served by Town sewer shall be subject to the following:

A. RECEIVING SOIL. Every lot shall contain at least 22,000 square feet of contiguous natural in-place soil having the following characteristics:

1. The depth to ledge or impermeable stratum (soils in which the percolation rate is greater than 60 minutes per inch) shall be two (2) feet or greater.
2. The depth to seasonal high water table shall be six (6) inches or greater.
3. The slope of the land shall be 25 per cent or less.
4. The soil must be a class included in Groups A through D inclusive as defined by the New Hampshire Water Supply and Pollution Control Commission (NHWSPPC) soils grouping for estimating lot size. The receiving soil shall not include filled lands except borrow or gravel pits renovated to meet the above specifications.

B. RECEIVING LAYER. Every receiving layer shall contain an area of at least 4,000 square feet having the following characteristics:

1. The depth to ledge or impermeable stratum shall be eight (8) feet or greater without town water, and six (6) feet or greater with town water.
2. The depth to ledge shall be at least five (5) feet of natural soil.
3. Land on which the depth to the seasonal high water table is one (1) foot or less shall be a minimum of seventy-five (75) feet distance from the leach field.
4. Existing and proposed wells shall be a minimum of seventy-five (75) feet distance from the leach field.

C. MINIMUM LOT SIZES. Minimum areas for lots subject to the provisions of this article shall be determined by the following chart:

TABLE OF MINIMUM LOT SIZES (SQ. FT.)

Percent Slope	Soil Groups ¹			
	A	B	C	D
0-8	43,560	43,560	43,560	48,000
8-15	43,560	43,560	48,000	53,000
15-25	43,560	46,800	52,000	62,000
25-35	43,560	50,700	57,000	72,000

¹Soil classifications as defined by (NHWSPPC).

D. TWO-FAMILY DWELLINGS. The amount of receiving soil and receiving layer shall be 150% of the single family requirements

E. MULTI-FAMILY DWELLINGS. Multi-family dwellings shall be connected to the town water and sewer systems.

Section VIII.11 - Signs and Billboards

The following provisions shall apply to signs and billboards in all Districts where permitted:

VIII.11a - SIZE, LOCATION AND ILLUMINATION - GENERAL

No sign or billboard shall be erected adjacent to any public way in such a manner as to obstruct clear and free vision or where, by reason of its position, shape, color, illumination or wording the sign or billboard may obstruct the view of or be confused with any authorized traffic sign, signal or device or otherwise constitute a hazard to pedestrian or vehicular traffic.

Flashing, moving, or animated signs and billboards are prohibited, except for signs informing the public of time, temperature or weather, and barber poles.

No sign or billboard shall be more than 40 feet above ground level, except when attached to a building.

No sign attached to a building shall project above the roof line.

Public traffic and directional signs, and signs designating public activities shall be permitted in all Districts.

Existing signs that were lawful at the time of enactment or amendment of this Ordinance shall be allowed to continue to be used. However, if and when such signs are replaced, the new sign or signs shall conform to the provisions of this section.

VIII.11b - SIGNS IN RESIDENTIAL DISTRICTS

Signs or other advertising devices in Residential Districts shall be permitted as follows:

1. Not more than one sign or advertising device may be displayed on the property.
2. One sign not more than 3 square feet in area providing information about a Home Occupation or business.
3. One "for sale" or "for rent" sign not more than 6 square feet in area.

4. Temporary signs are permitted for a period not to exceed 30 days.

5. No sign shall project beyond a lot line. Signs larger than 6 square feet shall be set back at least 10 feet from the front line.

VIII.11c - SIGNS IN BUSINESS AND INDUSTRIAL DISTRICTS

Signs or other advertising devices in Business and Industrial Districts shall be permitted as follows:

1. Signs as permitted in the Residential Districts.
2. A maximum of 3 signs for a business or industrial establishment, whether attached to a building or free-standing.
3. Billboard type signs not permitted.
4. Temporary signs such as notices of special sales, etc. shall be permitted for a maximum of 30 days.
5. No sign shall be greater than 48 square feet in size.
6. No flashing or animated signs.
7. Whether attached to a building or free-standing, no part of any sign or advertising device shall be closer than 10 feet to lot line. However, in the Downtown Business District (B1), there shall be no setback requirements, provided that the sign does not project over a public sidewalk.
8. Site plan approval required for all permanent industrial or commercial signs.

VIII.11d - SPECIAL EXCEPTIONS

Special exceptions to these provisions may be granted by the Board of Adjustment.

Section VIII.12 - Site Plan Approval

VIII.12a - APPLICABILITY

Site Plan review by the Planning Board shall be required for the construction or enlargement of all uses as specified in this Ordinance. No building permit for these uses shall be issued except in conformance with a site plan duly reviewed by the Planning Board.

VIII.12b - REVIEW PROCEDURES

1. An application for site plan approval shall be submitted to the Building Inspector with 4 copies of the site plan. The Building Inspector shall submit 3 copies of the site plan to the Planning Board, together with his recommendations on the number of parking spaces needed.
2. The site plan shall show all relevant information, including zoning boundaries, existing and proposed topography, all existing and proposed buildings and uses, building elevations, parking and loading areas, driveways, walkways, sewage disposal and water supply facilities, drainage, lighting signs, planting, fences & other landscaping.
3. The Planning Board shall review the site plan and submit to the Building Inspector its written recommendations on the plan's technical quality and on the advisability of approval. The Planning Board shall consider matters such as: effect on adjacent properties, traffic, parking, waste disposal, setbacks, open space, design character, height, density, and conformance with all applicable provisions of the Zoning Ordinance.
4. The Building Inspector shall give due consideration to the Planning Board's recommendations, and, if site plan approval is granted, he shall include in the building permit such conditions and requirements that will ensure compliance with the terms of site plan approval. If any of the Building Inspector's decisions relative to the site plan differ from the Planning Board's recommendations, he shall state his reasons in written form.

Section VIII.13 - Soils

All land uses shall be located on soils upon which the proposed uses or structures can be established or maintained without causing adverse environmental impacts, including severe erosion, mass soil movement, and water pollution, whether during or after construction.

Section VIII.14 - Swimming Pools

All swimming pools, whether public or private, except wading pools less than 18 inches deep, shall be completely enclosed by a fence to prevent unsupervised access by small children. The fence shall be at least 4 feet above the ground for in-ground pools, or at least 30 inches above the top of above-ground pools.

Section VIII.15 - Vision Clearance

For a distance of twenty feet from the intersection of any two streets, no wall, fence, sign, or other structure and no hedges, trees, or other growth shall be permitted which will materially impede vision between a height of 3 to 7 feet above curb level.

Section VIII.16 - Water Quality Protection

No activity shall store or permit the discharge of any treated, untreated, or inadequately treated liquid, gaseous, or solid materials of such nature, quantity, obnoxiousness, toxicity, or temperature that may run off, percolate, or wash into surface or ground waters so as to contaminate such waters or cause nuisances, such as objectionable shore deposits, floating or submerged debris, oil or scum, color, taste, or unsightliness or be harmful to human, animal, plant, or aquatic life.

Section VIII.17 - Buffer Zone

Before any building, parking lot, or drive can be constructed that is non-residential in nature and abuts a residence or residential district, a buffer zone will have to be established with the following minimum characteristics:

1. It shall abut a residence or Residential District and be a minimum of 50 feet wide.
2. It shall be landscaped and maintained with the purpose in mind to diminish the effect of lighting, sound

and odor created by the non residential use

(a) Minimum plantings for the buffer zone shall be three rows of coniferous type trees running parallel with the Residential District. These trees shall have a minimum height of six feet and be planted at a distance of 12 to 16 feet on center. They shall be staggered so as to present a more dense buffer zone. Natural growth will be considered to reduce the required minimum planting

Landscaping of the buffer zone shall be approved by the Planning Board.

ARTICLE IX. ADMINISTRATION AND ENFORCEMENT

Section IX.1 - Enforcing Agency

The provisions of this Ordinance shall be administered and enforced by an appointed Building Inspector.

The Building Inspector shall institute or cause to be instituted in the name of the Town actions that may be necessary to enforce this Ordinance.

Section IX.2 - Building Permit Required.

Ordinary repairs to buildings may be made without application or notice to the building official; but such repairs shall not include the cutting away of any wall, partition or portion thereof, the removal or cutting of any structural beam or bearing support, or the removal or change of any required means of egress or rearrangement of parts of a structure affecting the exitway requirements; nor shall ordinary repairs include addition to, alteration of, replacement or relocation of any standpipe, water supply, sewer, drainage, drain leader, gas, soil, waste, vent or similar piping, electric wiring or mechanical or other work affecting public health or general safety.

Section IX.3 - Application for Building or Use Permit

All applications for building or use permits shall be submitted in writing to the Building Inspector on forms provided for the purpose, according to the provisions of the Building Code of the Town of Derry.

Section IX.4 - Building Permit Renewal

Building permits shall be valid for one year from the date of issuance. Said permit may be renewed for a further period of one year, provided that construction under the original permit was commenced during the first year. For new buildings, "construction commenced" shall mean the completion at least of the foundation. The renewal permit fee shall be \$2.00. After a foundation is constructed, buildings must be completed within one year unless the time is extended by the Building Inspector for good cause. All permits issued prior to the enactment of this ordinance shall expire one year from the date of enactment of this Ordinance unless renewed under the above provision.

Section IX.5 - Construction Permits Required

Separate plumbing, gas, or electrical permits shall be required in a situation where there are any of these items being installed or altered without a permit already having been issued for this work with a total construction permit.

Section IX.6 - Neighborhood Compatibility

No permit shall be issued for construction or alteration unless the proposed structure will present a reasonable appearance and will be in keeping with the neighborhood and unless the building is to be finished on the exterior in a permanent manner and is to be suitably painted on the outside whenever the same is of wood or a material customarily painted. This is intended to eliminate the erection of structures obviously out of place for the neighborhood where they are located, and which may be a detrimental effect on property values and neighborhood character. When an objection, on account of the appearance of a proposed structure as above indicated, is raised by a majority of the families residing or owning property within a radius of 500 feet of the property in question, the Board of Adjustment shall hold a public hearing to receive evidence on both sides and shall have the authority to decide whether the permit shall be issued or not.

Section IX.7 - Fees

Before a permit may be issued, the applicant shall pay a fee as follows:

Town Structures	No Fee
New use or business not involving construction	\$5.00
Business Signs	\$5.00
Cost of construction less than \$200	No Fee
Cost of Electrical or plumbing work less than \$200	\$2.00
Cost of construction at least \$200 but less than \$20,000	\$1.50/\$1000 cost
Cost of construction at least \$20,000 but less than \$100,000	\$2.00/\$1000 cost
Cost of construction \$100,000 or more	\$2.50/\$1000 cost

Cost of construction shall be determined by the Building Inspector from current building costs.

Section IX.8 - Occupancy Permit

Prior to the occupancy of any structure requiring a building permit, the person or organization that received a valid building permit shall secure an occupancy permit from the Building Inspector according to the provisions of the Building Code of the Town of Derry.

Section IX.9 - Violations and Legal Action

When any violation of any provision of this Ordinance shall be found to exist, the Building Inspector shall send a written notice to the individual or organization responsible for the violation. In the case of a violation of the Zoning Ordinance involving construction, the written notice may be a stop work order. Upon receiving a stop work order,

the responsible person shall secure any dangerous or unsteady parts of the construction project, and then shall cease all further construction activities.

In the case of violation of the terms of any special permit or conditional use, the permit shall not be suspended or revoked without a public hearing. Written notice of the hearing shall be sent to the permittee not less than 5 days before the hearing. The notice shall state the time and place of the hearing, and shall also contain a statement of the alleged violation of any conditions or restrictions inserted in the permit. After the public hearing, The Town agency that granted the permit shall make a decision within 30 days.

If a violation of any provision of this Ordinance is not immediately corrected as directed by the Building Inspector, the Board of Selectmen shall institute any and all actions and proceedings, either legal or equitable, that may be appropriate to enforce this Ordinance.

Section IX.10 - Fines

Any person or organization who violates any of the provisions of this Ordinance shall be guilty of a misdemeanor and on conviction shall be fined not more than \$10.00 for the offense. Each day such a violation continues to exist after notification shall constitute a separate offense.

ARTICLE X. BOARD OF ADJUSTMENT, APPEALS & SPECIAL PERMITS

Section X.1 - Authority

All appeals based on a decision of the Building Inspector shall be decided upon by the Board of Adjustment in accordance with the provisions of this Ordinance.

Applications for certain other special permits, including but not limited to: earth moving of more than 2,000 cubic yards, Cluster Development and relief from off-street parking requirements shall be decided upon by the Planning Board in accordance with the provisions of this Ordinance.

Section X.2 - Board of Adjustment

X.2a - ESTABLISHMENT AND ORGANIZATION

A Board of Adjustment is hereby established in accordance with state law as set forth in RSA 31:66 and the provisions of this Ordinance.

The Board of Adjustment may in appropriate cases and subject to appropriate conditions and safeguards, make special exceptions or variance to the terms of this Ordinance in harmony with its general purpose and intent, and in accordance with rules as set forth in this Ordinance.

The Board of Adjustment shall consist of 5 members, and up to 5 alternate members all appointed by the Board of Selectmen. One member may also be a member of the Planning Board. Members of the Board of Adjustment and their terms of appointment shall be the same as for the existing Board of Adjustment. New members thereafter shall be appointed for terms of 5 years.

Members may be removed by the Board of Selectmen with cause, and only after a review of written charges and a public hearing. Vacancies shall be filled for the unexpired term.

X.2b - GENERAL PROCEDURES

The Board of Adjustment shall elect a chairman, a vice-chairman, and a secretary from its own membership, and shall adopt rules necessary for the conduct of its business.

Meetings shall be held at the call of the chairman and at such other times that the Board may determine necessary. The chairman may administer oaths and compel the attendance of witnesses. All meetings shall be open to the public.

The Board of Adjustment shall keep minutes of its proceedings, showing the vote of each member upon each question or absence or failure to vote, and shall keep records of its other official actions. These records shall be immediately filed in the office of the Board, and shall be public records.

Three members of the Board of Adjustment shall constitute a quorum. The Board shall act by resolution. The concurring vote of three members of the Board of Adjustment shall be necessary to reverse any order or determination of the Building Inspector, or to grant any variance or special exception permit.

X.2c - POWERS AND DUTIES

1. ADMINISTRATIVE APPEALS: to hear and decide where a person or organization appeals a decision made by the Building Inspector in the enforcement of this Ordinance.

2. VARIANCE APPEALS: To authorize upon appeal in specific cases such variance from the terms of this Ordinance as will not be contrary to the public interest, where owing to special conditions a literal enforcement of the provisions of the ordinance will result in hardship, and so that the spirit of the Ordinance shall be observed and substantial justice done.

3. SPECIAL EXCEPTION PERMITS: To hear and decide special exceptions for which the Board has authority under the terms of this Ordinance.

An exception may be granted only for a use which is specifically listed in this Ordinance as a permitted exception in the District in which the exception is requested, or for substantially similar uses, and only if the Board is satisfied that the welfare of the zone or neighborhood in which the proposed use or structure is to be located will not be adversely affected. In granting an exception, the Board may require appropriate conditions or safeguards. Violations of such conditions shall be deemed a violation of this Ordinance.

X.2d - ADMINISTRATIVE APPEAL PROCEDURE

Appeals to the Board of Adjustment may be taken by any person aggrieved or by any officer, department board or bureau of the municipality affected by any decision of the administrative officer. Such appeal shall be taken within a reasonable time, as provided by the rules of the Board, by filing with the officer from whom the appeal is taken and with the Board, a notice of appeal specifying the grounds thereof. The

officer from whom the appeal is taken shall forthwith transmit to the Board all the papers constituting the record upon which the action appealed from was taken.

An appeal stays all proceedings under the action appealed from, unless the officer from whom the appeal is taken certifies to the Board of Adjustment after notice of appeal shall have been filed with him that by reason of facts stated in the certificate a stay would, in his opinion, cause imminent peril to life or property. In such case proceeding shall not be stayed otherwise than by a restraining order which may be granted by the Board or by the Superior Court on notice to the officer from whom the appeal is taken and cause shown.

X.2e - VARIANCE APPEAL PROCEDURE

A person or organization may file an appeal for a variance with the Board of Adjustment. The appeal shall be made in writing on forms provided for this purpose. The form shall be accompanied with any plans or other documents that would assist the Board in their evaluation of the appeal.

X.2f - SPECIAL EXCEPTION PERMIT PROCEDURE

A person or organization may file a request for a special exception permit with the Board of Adjustment. The request shall be made in writing on forms provided for this purpose. The form shall be accompanied with any plans or other documents that would assist the Board in making their decision.

The Board of Adjustment may, at its discretion, request the Planning Board to review the special exception request. Recommendations from the Planning Board to the Board of Adjustment on such matters are not, however, binding.

X.2g - HEARINGS AND DECISIONS

The Board of Adjustment shall hold a Public Hearing on any appeal within 30 days of the filing of the appeal. The Board shall give the public notice thereof, as well as notice to the parties in interest, and decide the same within a reasonable time. Upon hearing any party may appear in person or by agent or attorney.

In exercising these powers, the Board of Adjustment may affirm, reverse, or modify the decision of the administrative officer, and to that end shall have all the powers of the officer from whom the appeal is taken.

X.2h - MOTION FOR REHEARING

Within 20 days after any order or decision of the Board of Adjustment, any person or party directly affected by the decision may apply for a rehearing in accordance with M.H.R.S.A. 31:74.

Section X.3 - Appeals to the Superior Court

Any person aggrieved by any decision of the Board of Adjustment, or any decision of the legislative body of such municipality in regard to its plan of zoning, or any taxpayer, or any officer, department, board or bureau of the municipality, may apply to the Superior Court within thirty days after the action complained of has been recorded.

Article 5.

Are you in favor of AMENDMENT NO. 1 as proposed by petition of the voters for this Town? (This amendment creates three business zones. Single and multi-family dwellings are allowed in all three zones. No minimum lot size in Downtown Business District for non-dwelling uses. Highway Business Zone (Crystal Avenue and area south of Downtown Business District) have minimum lot sizes ranging from 10,000 square feet to one acre, depending on nature of use and availability of water and sewer.) (Ballot Question) *The Planning Board disapproves adoption of this amendment.*

PETITION NO. 2 TO AMEND ZONING ORDINANCE Town of Derry

In accordance with NHRSA 3163b, we the undersigned voters of the town of Derry do hereby petition the following zoning changes:

To delete Section 1.100 of the present zoning ordinance and replace with the following:

DWNTOWN BUSINESS DISTRICT (B1)

The intent of the regulations for the B1 District is to enhance the general character of the traditional Downtown area of Derry.

The B1 Zone shall include all that land within the following bounds: Commencing at a point in the geographical center of Birch Street, so called, and South Avenue, so called, thence proceeding along the center line of the right-of-way of South Avenue, to a point 200 feet east of Birch Street, thence turning and proceeding north along an imaginary line 200 feet east of the center line of the right-of-way of Birch Street to the intersection of an imaginary line extending through the center of the right-of-way of Pearl Street, so called, through Crystal Avenue, so called, 200 feet east of Crystal Avenue. Thence turning and following said imaginary line through the centerline of the right-of-way of Pearl Street, thence continuing on the same course crossing Martin Street, so called, at the intersection of Pillsbury Street, so called, thence along the center line of said Pillsbury Street to the geographical centerpoint of the intersection of Maple and Pillsbury Streets. Thence turning and running south to the geographical center of the intersection of Maple Street, so called, and West Broadway, so called. Thence continuing south along an imaginary line 200 feet west of Central Street, to the point of beginning.

Also, it shall include the area beginning at the Londonderry-Derry Town Line and running along the northerly side of West Broadway, so called, to Dickey Street, so called, thence along the westerly side of Dickey Street to the Londonderry-Derry Line.

UNCERTAINTY OF BOUNDARY LOCATIONS

All distances are measured from the center of the street or road. Where a boundary line of a zoning district divides a lot in single ownership upon the effective date of these amendments, or amendment to the zoning map, either zoning district may be interpreted as extending no further than twenty-five (25) feet into the adjacent district.

PERFORMANCE STANDARDS

Permitted uses, uses allowed by special exception, and all other requirements of this district shall conform to the performance standards described in this Ordinance

PERMITTED STRUCTURES AND USES

Dwellings whether one family, two-family or multi-family.

Retail businesses where goods are displayed and sold mainly indoors, including but not limited to: antiques, art objects, baked goods, bicycles, books, cameras, candy, clothing, electrical equipment and appliances, furniture, food, hardware, jewelry, medicine, music, office equipment and supplies, optical products, paint and wallpaper, pets and related supplies, plumbing supplies, radio and televisions, shoes, sporting goods, tobacco products.

Office and service establishments including but not limited to: appliance repair shop, banks, barber and beauty shops, bus depot, business or professional office, daycare center, funeral home, hospital or nursing home, hotels and motels, indoor commercial recreation and amusement facilities, insurance office, library, movie theatre, museum, newspaper office, offices for the sale of building materials, wood, coal and the like but where the products are not stored on the premises, parking garage and parking lot, post office, public utility or communication structure, restaurants and bars (not including drive-in eating place), rooming, boarding or lodging house, shoe repair shop, studios for art, photography, music and dance, travel agency. Institutional uses such as church or temple, government offices, public or private educational facilities, and any other public use or use by a semi-public agency whose activities are primarily non profit in nature.

Home occupation use, nursing home, and hospital. Accessory uses, building and structures usually associated with these permitted uses shall be allowed, including off street parking facilities, and business signs.

DIMENSIONAL REQUIREMENTS

Lot area, frontage, yard dimensions, and lot area per family for dwellings in District B1 shall be the same as for District B2, except that there shall be no density limitation for multi-family dwellings. For non-dwelling uses in the B1 District, there shall be no minimum lot size. Minimum Yard Depths shall not be required, except that when a non-dwelling use is adjacent to any residential District, the minimum side yard of the non-dwelling use shall be 15 feet, and the minimum rear yard depth shall be 20 feet.

HEIGHT

Single-family and two-family dwellings shall not be higher than 45 feet. All other buildings shall not exceed 60 feet in height.

MAXIMUM LOT COVERAGE

For single and two-family dwellings: 30%. No limit for other uses.

SITE PLAN APPROVAL

All uses other than detached single-family dwellings and two-family dwellings shall require Planning Board review and approval of the site plan.

GENERAL BUSINESS DISTRICT (B2)

The intent of the B2 District is to provide for a variety of business uses, including highway-oriented business use.

The B2 Zone shall include all that land within the following boundaries: Commencing at a point at the geographical center of the intersection of Birch Street, so called, and South Avenue, so called, thence proceeding in a northeasterly direction along the center line of the right-of-way of South Avenue, to a point 200 feet east of the center line of the right-of-way of Birch Street. Thence turning and proceeding southerly along an imaginary line 200 feet east of the centerline of said Birch Street to West Running Brook. Thence turning in a southwesterly direction and following said brook to a point intersected by an imaginary line drawn from the geographical center of the intersection of Highland Avenue, so called, and Highland Court, so called, proceeding through the intersection of McGregor Street, so called, and Pleasant Street, so called, thence turning northerly following said imaginary line to the geographical center of the intersection of said Highland Court and Highland Avenue. Thence turning and following an imaginary line in a westerly direction 200 feet south of the centerline of South Avenue to the centerline of Birch Street. Thence turning north and proceeding along the centerline of Birch Street to the point of beginning.

Also all of the lands bounded as follows: Commencing at a point along the centerline of West Broadway 300 feet more or less west of the geographical center of Maple Street, so called, and West Broadway, so called. Thence proceeding north along an imaginary line intersecting the geographical center of Rollins Street, so called, and Maple Street, so called. Thence following along the centerline of the right-of-way of Rollins Street to a point 200 feet west of the westerly sideline of Crystal Avenue, so called. Thence turning and running north along said imaginary line 200 feet west of the sideline of Crystal Avenue to a centerline of the right-of-way of Folsom Road, so called, thence along the centerline of Folsom Road in a southwesterly direction to the geographical center of the center line of the right-of-way of Franklin Street Extension, so called, and said Folsom Road. Thence proceeding in a northwesterly direction along the centerline of the right-of-way of Franklin Street Extension, to a point 200 feet northwesterly along said centerline of the geographical intersection of Laraway Court, so called, and Franklin Street Extension right-of-ways. Thence turning in a northeasterly direction and following an imaginary line 200 feet northwesterly of the centerline of Laraway Court to the land of Tinkham Industrial Park, now or formerly. Thence turning and running southerly along said Tinkham Industrial land, to the southern most point of said Tinkham land. Thence turning and running northeasterly along said Tinkham Industrial Park (land) to the geographical center of the right-of-way of Route 28, known as Manchester Road. Thence turning and running south along the center line of Manchester Road to the geographical center of the intersection of Pinkerton Street, so called, and Manchester Road. Thence proceeding along the centerline of said Pinkerton Street to the geographical center of the intersection of the Pinkerton Street right-of-way, so called, and Peabody Road, so called. Thence along said centerline of the right-of-way of Peabody Road to the geographical center of the intersection of Peabody Road and Perley Road, so called. Thence turning in a westerly direction and running along the centerline of said Perley Road to a point of the easterly boundary of land of the Cooperative School District #1 of the town of Derry, thence proceeding along and following the northerly bound of said property line to a point 200 feet easterly of the Crystal Avenue right-of-way and lands now or formerly of the Granite State Acceptance Corporation. Thence proceeding south along an imaginary line 200 feet east of Crystal Avenue to a point intersecting a line extending along the centerline of the right-of-way of Pearl Street to a point 200 feet east of Crystal Avenue. Thence turning and proceeding along said imaginary line extending through the centerline of the right-of-way of Pearl Street, so called, from Crystal Avenue. Thence turning and following said imaginary line through the centerline of the right-of-way of Pearl Street thence continuing in the same direction crossing Martin Street, so called, at the intersection of Pillsbury Street to the geographical centerpoint of the intersection of Maple and Pillsbury Streets. Thence turning and running south to the geographical center of the intersection of Maple Street and West Broadway. Thence turning and running southwesterly along the centerline of said West Broadway right-of-way to the point of beginning.

UNCERTAINTY OF BOUNDARY LOCATIONS

All distances are measured from the center of the street or road. Where a boundary line of a zoning district divides a lot in single ownership upon the effective date of these amendments, or amendment to the zoning map, either zoning district may be interpreted as extending no further than twenty five feet into the adjacent district.

PERFORMANCE STANDARDS

Permitted uses, uses allowed by special exception, and all other requirements of this district shall conform to the performance standards described in this Ordinance.

PERMITTED STRUCTURES AND USES

Any principal use permitted in District B1, and also: retail and service businesses serving motorists, including but not limited to drive-in theaters, drive-in restaurants, gas stations and motor vehicle service station; retail sales involving outdoor display or storage of large amounts of merchandise such as building

supplies, nursery stock, mobile homes and motor vehicles; outdoor commercial recreation or amusements facilities; shopping malls.

Accessory uses, building and structures usually associated with these permitted uses shall be allowed, including any accessory use permitted in District B1.

MINIMUM DIMENSIONAL REQUIREMENTS - NON-RESIDENTIAL USES

	Lot Area Sq. Ft.	Frontage Feet	Front Yard Feet	Side Yard Feet	Rear Yard Feet
No town water or sewer	30,000	100	40	15	20
Town sewer	20,000	100	40	15	20
Town water and sewer	20,000	100	40	15	20

MINIMUM DIMENSIONAL REQUIREMENTS - DETACHED SINGLE FAMILY DWELLINGS

	Lot Area Sq. Ft.	Frontage Feet	Front Yard Feet	Side Yard Feet	Rear Yard Feet
No town water or sewer	30,000	125	35	15	20
Town sewer	20,000	100	35	15	20
Town water and sewer	10,000	100	30	15	15

MINIMUM DIMENSIONAL REQUIREMENTS - TWO-FAMILY DWELLINGS

	Lot Area Sq. Ft.	Frontage Feet	Front Yard Feet	Side Yard Feet	Rear Yard Feet
No town water or sewer	30,000	125	35	15	20
Town sewer	20,000	100	35	15	20
Town water and sewer	15,000	100	30	15	15

MINIMUM DIMENSIONAL REQUIREMENTS - MULTI-FAMILY DWELLINGS

Minimum lot size shall be 1 acre (43,560 sq. ft.)

Maximum density shall be 12 units per acre.

Minimum frontage shall be 125 feet.

Minimum yard depths shall be: 30 foot front yard, 20 foot side yards, 30 foot rear yard for the principal buildings.

Multi-family dwellings shall be connected to the town water and sewer systems.

Recreation space of at least 15% of the gross lot area shall be provided.

HEIGHT

Single and two-family dwellings shall not be higher than 45 feet. Multi-family dwellings shall not be higher than 60 feet, except by Planning Board review and approval. The Planning Board shall review and approve proposed height for all other buildings.

MAXIMUM LOT COVERAGE — 30%

SITE PLAN APPROVAL

All uses other than detached single-family dwellings and two-family dwellings shall require Planning Board review and approval of the site plan.

HIGHWAY BUSINESS DISTRICT (B3)

The intent of the B3 District is to provide larger areas for a variety of business uses, including highway-oriented business use.

The B3 Zone shall include all that land within the following bounds: All lands 600 feet either side of Route 28, so called, from Lawrence Road, so called, to the Windham Town line. Also, all land commencing at a point located 200 feet north of the geographical center of the intersection of Berry Road, so called, and Route 28. Thence proceeding easterly 600 feet from the centerline of Route 28 to a point thence turning and proceeding along an imaginary line 600 feet northeasterly of Route 28 to West Running Brook, thence along the centerline of the water course of West Running Brook southwesterly to a point 600 feet southwesterly of the center line of Route 28 By-Pass, so called. Thence turning and proceeding in a southeasterly direction along an imaginary line 600 feet westerly of the centerline of Route 28 By-Pass to a point of the centerline of Route 28, thence following the center line of Route 28 of an easterly direction to a point at the geographical center of the intersection of Route 28 and Brady Avenue, so called. Thence turning southeasterly and following the western bound of tax lot #5-13 to a point thence turning and running in a northeasterly direction along the southern bound of tax lot #5-13 to the western bound of tax lot #5-11, thence turning in a southerly direction and proceeding along the western bound of tax lots #5-11, #5-10, and #5-9 to a point located on the western bound of tax lot #5-9 which is 600 feet in the southwesterly direction of the center line of Route 28. Thence proceeding along an imaginary line 600 feet westerly of the center line of Route 28 to a point thence turning 90° northeast to run along an imaginary line of the north bound of tax lot #5-6-1 extended, to the point of beginning.

UNCERTAINTY OF BOUNDARY LOCATIONS

All distances are measured from the center of the street or road. Where a boundary line of a zoning district divides a lot in single ownership upon the effective date of these amendments, or amendment to the zoning map, either zoning district may be interpreted as extending no further than 25 feet into the adjacent district.

PERFORMANCE STANDARDS

One-family and two-family dwellings, and non-residential uses as permitted in District B2.

MINIMUM DIMENSIONAL REQUIREMENTS-NON-RESIDENTIAL USES

Non-residential uses shall be the same as in District B2.

MINIMUM DIMENSIONAL REQUIREMENTS-DETACHED SINGLE & TWO FAMILY DWELLINGS

	Lot Area Sq. Ft.	Frontage Feet	Front Yard Feet	Side Yard Feet	Rear Yard Feet
No town water or sewer	43,560	125	35	15	30
Town sewer	20,000	100	35	15	20

Article 6

Are you in favor of adoption of AMENDMENT NO. 2 as proposed by petition of the voters for this Town? (This amendment prevents residential development in both the northerly (Manchester Road) and in the southerly (Bowers Road and Route 93) Industrial Zones. (Ballot Question) *The Planning Board disapproves adoption of this amendment.*

PETITION NO. 3 TO AMEND ZONING ORDINANCE Town of Derry

In accordance with NHRSA 31:63b, we the undersigned voters of the town of Derry do hereby petition the following zoning changes:

Delete Section 1.260 of Article I of the present zoning ordinance and substitute the following:

All of the lands within the following bounds: commencing at a point in the geographical center of Shutes' Corner, so called, at the intersection of Rt. 28, so called, and Windham Road, so called, thence proceeding south along the center of the Windham Road right-of-way to the Windham line, thence turning westerly along said Windham line to the land of I-93 right-of-way, thence turning northerly along the eastern bound of the I-93 right-of-way to the intersection of the eastern bound of I-93 and the western bound of land of the B&M Railroad, thence following the western bound of land of the B&M Railroad to the center of the Kendall Pond Road right-of-way, thence turning east along a line in the center of Kendall Pond Road right-of-way to the point of beginning.

Delete Section 1.280 of Article I of the present zoning ordinance and substitute the following:

Commencing at a point on Kendall Pond Road, so called, at the intersection of the Kendall Pond Road right-of-way and the western bound of I-93, thence proceeding south westerly along the center of Kendall Pond Road right-of-way to the intersection of Gamache Road, so called, thence proceeding southeasterly along Gamache Road to a point 1000 feet from the western bound of land of I-93, thence continuing a southeasterly direction along a line 1000 feet from the western bound of land of I-93 to a point on the southeast side of the Fordway Extension right-of-way, thence following a line along the eastern bound of the Beacon Hill Road, so called, right-of-way in a southerly direction to the Windham town line, thence turning easterly along the Windham town line to the land of I-93, thence turning north following a line of the western bound of I-93 to the point of beginning.

Amend the present Derry zoning ordinance to add a Section 1.321 to include the following:

PERFORMANCE STANDARDS

Permitted uses, uses allowed by special exception, and all other requirements of this district shall conform to the performance standards of this Ordinance.

PERMITTED STRUCTURES AND USES

Places for the manufacture of various products, including but not limited to appliances, building material, chemicals, clothing, food, furniture, instruments, office supplies, plastics, photographic and optical products, sporting goods, textiles, transportation equipment, wood products.

Other large-scale uses including but not limited to building materials storage and sales, freight terminal, fuel & storage tanks, mail-order house, printing & publishing, research or experimental laboratory, storage yards, truck terminal, warehouse, wholesale businesses, and sand and gravel pits.

Agricultural and forestry uses shall also be permitted.

Accessory uses, buildings and structures usually associated with these permitted uses shall be allowed, including off street parking facility, signs, and temporary building for uses incidental to construction.

LOT AREA

Minimum of 1 acre (43,560 square feet).

FRONTAGE

Minimum of 150 feet.

MINIMUM YARD DEPTHS

30 foot front yard, 20 foot side yards, 20 foot rear yard.

HEIGHT

The Planning Board shall review and approve height for all proposed buildings.

WATER AND SEWER

Town water and sewer shall be used if available. Otherwise, state-approved water and sewer systems shall be required.

MAXIMUM LOT COVERAGE - 50%

SITE PLAN APPROVAL

All uses shall require Planning Board review and approval of the site plan.

Article 7.

Are you in favor of adoption of AMENDMENT NO. 3 as proposed by petition of the voters for this Town? (This amendment establishes minimum lot sizes and soil qualities consistent with the New Hampshire Water Supply and Pollution Control Commission guidelines for non-sewered lots.) (Ballot Question) *The Planning Board disapproves adoption of this amendment.*

PETITION NO. 4 TO AMEND ZONING ORDINANCE

Town of Derry

We, the undersigned registered voters of the Town of Derry, do hereby petition the Planning Board of the Town of Derry to place the following zoning amendment on the Warrant for the March 1981 Town Meeting as provided by RSA 31:63-b:

To see if the Town will vote to amend the Derry Zoning Ordinance by adding a new section as follows:

SEWAGE DISPOSAL STANDARDS

Purpose: To prevent pollution of all public or private water supplies, whether underground or surface sources.

The design and construction of all sewage disposal systems shall comply with the regulations of the State or New Hampshire Plumbing Code, and with the requirements of the New Hampshire Water Supply and Pollution Control Commission, if more restrictive than this ordinance.

For lots near or adjacent to streams and ponds, the minimum setback for underground sewage disposal systems shall be one hundred (100) feet from the normal high water mark.

NON-SEWERED LOTS: Every residential lot not served by Town sewer shall be subject to the following:

A. RECEIVING SOIL. Every lot shall contain at least 22,000 square feet of contiguous natural in-place soil having the following characteristics:

1. The depth to ledge or impermeable stratum (soils in which the percolation rate is greater than 60 minutes per inch) shall be two (2) feet or greater.
2. The depth to seasonal high water table shall be six (6) inches or greater.
3. The slope of the land shall be 25 per cent or less.
4. The soil must be a class included in Groups A through D inclusive as defined by the New Hampshire Water Supply and Pollution Control Commission (NHWSPPC) soils grouping for estimating lot size. The receiving soil shall not include filled lands except borrow or gravel pits renovated to meet the above specifications.

B. RECEIVING LAYER. Every receiving layer shall contain an area of at least 4,000 square feet having the following characteristics:

1. The depth to ledge or impermeable stratum shall be eight (8) feet or greater without town water, and six (6) feet or greater with town water.
2. The depth to ledge shall be at least five (5) feet of natural soil.
3. Land on which the depth to the seasonal high water table is one (1) foot or less shall be a minimum of seventy-five (75) feet distance from the leach field.
4. Existing and proposed wells shall be a minimum of seventy-five (75) feet distance from the leach field.

C. MINIMUM LOT SIZES. Minimum areas for lots subject to the provisions of this article shall be determined by the following chart:

TABLE OF MINIMUM LOT SIZES (SQ. FT.)

Percent Slope	Soil Groups			
	A	B	C	D
0-8	43,560	43,560	43,560	48,000
8-15	43,560	43,560	48,000	53,000
15-25	43,560	46,800	52,000	62,000
25-35	43,560	50,700	57,000	72,000

Soil classifications as defined by (NHWSPPC).

- D. TWO-FAMILY DWELLINGS.** The amount of receiving soils and receiving layer shall be 150% of the single family requirements.
- E. MULTI-FAMILY DWELLINGS.** Multi-family dwellings shall be connected to the town water and sewer systems.

Article 8.

Are you in favor of adoption of AMENDMENT NO. 4 as proposed by petition of the voters for this Town? (This amendment creates two apartment zones, one northerly of Webster's Corner and westerly of Route 28 By-Pass and the other southerly of Tsienneto Road and Northerly of Pinkerton Street. Further, apartments may be built only in the two apartment zones and in the Business District.) (Ballot Question) *The Planning Board disapproves adoption of this amendment.*

PETITION NO. 5 TO AMEND ZONING ORDINANCE

Town of Derry

In accordance with NHRSA 31:63b, we the undersigned voters of the town of Derry do hereby petition the following zoning amendment:

Add to Article II, Section 7 requirements of the present Derry Zoning Ordinance the following:

Multiple dwellings shall be allowed in only those zoning districts where the use is specifically permitted.

Add to Article I of the present Derry Zoning Ordinance the following:

MULTI-FAMILY RESIDENTIAL DISTRICT

The intent of the Multi-Family Residential District is to allow density of residential development and related compatible land uses.

The Multi-Family Residential District shall consist of all the lands within the following bounds: Commencing at a point in the geographical center of Route 28 By-Pass, so called, 1000 feet north of the geographical center of Webster's Corner, so called, thence proceeding westerly along the center of and following the course of West Running Brook to a point where West Running Brook intersects with Beaver Brook, thence along and following the course of the center line of Beaver Brook in a northerly direction to where Beaver Brook crosses Route 28 By-Pass, thence at the geographical center of the right-of-way of Route 28 By-Pass turning and running southeasterly along the said By-Pass 28 to the point of beginning.

It shall also include a certain parcel of land bounded as follows: Commencing at a point at the geographical center of the intersection of Tsienneto Road, so called, and Pinkerton Street, so called, thence proceeding northeasterly along the centerline of Tsienneto Road to the geographical center of the intersection of Tsienneto Road and North Main Street, so called, thence turning and running southeasterly along said North Main Street to the land now or formerly of Sarah H. and Herbert MacGregor, thence turning and running in a southwesterly direction along the northern boundary line of said MacGregor land to the intersection of land of MacGregor and Pinkerton Academy land, thence following along land now or formerly of Pinkerton Academy to a point where Pinkerton Academy land abuts land now or formerly of Edward Smith and Herbert Hood, thence proceeding southerly along the boundary line of the Smith/Hood land to the geographical center of the Pinkerton Street right-of-way, thence in a westerly direction along the center line of Pinkerton Street right-of-way to the point of beginning.

Article 9

Are you in favor of adoption of AMENDMENT NO. 5 as proposed by petition of the voters for this Town? (This amendment authorizes the installation of a mobile home on any lot which meets the lot size restrictions for a residential dwelling.) (Ballot Question) *The Planning Board approves adoption of this amendment.*

PETITION NO. 6 TO AMEND ZONING ORDINANCE

Town of Derry

To the Board of Selectmen and the Planning Board Town of Derry

In accordance with NHRSA 31:63b, we the undersigned registered voters of Derry, N.H. petition to amend the zoning ordinance as follows:

Article 1 section 1.370. All Mobile Homes installed after the enactment date of this ordinance shall be located in an existing legally operated Mobile Home Park, the mobile home zone, a location presently occupied by a Mobile Home provided it meets with Article II, section 6, except that a landowner or lessee may accommodate the trailer or mobile home as a non-paying guest for a period or periods not to exceed 30 days in each calendar year, or in the residential zone in accordance with all provisions of the zoning code.

This amendment strikes "solely" from line 2 of the present code. It also adds to line 8 "or in the residential zone in accordance with all provisions of the zoning code."

Article 10.

Are you in favor of adoption of AMENDMENT NO. 6 as proposed by petition of the voters for this Town? (This amendment prohibits the location of a mobile home on any lot unless that lot is located on a road which is accessible to emergency vehicles in all seasons.) (Ballot Question) *The Planning Board approves adoption of this amendment.*

PETITION NO. 7 TO AMEND ZONING ORDINANCE

Town of Derry

To the Board of Selectmen and the Planning Board of the Town of Derry

In accordance with NHRSA 31:63b, we the undersigned registered voters of Derry, N.H. petition to amend the zoning ordinance.

Article III section 2 add to line 9 the following:

No mobile home shall be located on a lot unless the lot is located on a road which is accessible to emergency vehicles in all seasons.

Article 11

Are you in favor of adoption of the amendment to the existing town building code ordinance as proposed by the Planning Board? (This amendment establishes building application fees on the basis of the proposed square footage of the building rather than on the applicant's estimated cost for construction.) (Ballot Question) *The Planning Board approves adoption of this amendment.* To Amend that portion of the building code relating to permit fees.

To delete Section 118.2 and substitute therefore the following:

118.2 - New Construction and Alterations

Fees for building permits shall be as follows:

"All residential construction and alterations shall pay permit fees at the rate of \$.04 (4¢) per square foot of living area. Garage footage shall be included in this fee whether detached or part of the main structure."

Commercial, Industrial, Institutional & All Other Construction

"\$10.00 minimum fee. If the cost of construction or alteration is at least \$20.00 but less than \$20,000.00, \$1.50 per

\$1,000.00 of cost. If the cost of construction or alteration is \$100,000.00 or more, the fee shall be \$2.50 per \$1,000.00 of cost.

Article 12

Are you in favor of decreasing the Board of Selectmen to three members?

Article 13

To see what sum of money the Town will raise and appropriate for the operational expenses of the Town for the forthcoming year.

Article 14

To see if the Town will vote to raise and appropriate the sum of \$25,278, such sum representing the cost to the Town of funding all cost items relating to increased economic benefits offered by Selectmen to the members of the International Brotherhood of Police Officers, Local #565.

Article 15

To see if the Town will vote to raise and appropriate the sum of \$30,151, such sum representing the cost to the Town of funding all cost items relating to increased economic benefits offered by the Selectmen to the members of the American Federation of State, County and Municipal Employees, Local #1801.

Article 16

To see if the Town will vote to raise and appropriate the sum of \$13,757, such sum representing the cost to the Town of funding all cost items relating to increased economic benefits offered by the Selectmen to the members of the Derry Chapter of the International Association of Fire Fighters, Local #2620.

Article 17

To see if the Town will vote to appropriate the sum of \$39,581 from the Building Improvements Capital Reserve Account for making capital improvements of a permanent nature to the Police Station, Animal Control Building and/or Town Hall.

Article 18

To see if the Town will vote to appropriate the sum of \$25,000 from the Parking Lot Capital Reserve Account for the purpose of development of a parking lot in the downtown area and/or for acquisition of land for the same purpose.

Article 19

Whereas the Town of Derry has filed with the United States Department of Housing and Urban Development a preapplication - in the amount of \$163,000 - for financial assistance for a community development project in the Town of Derry, and it is likely that the Department of Housing and Urban Development will approve such preapplication in the amount of \$163,000.

Therefore, the Town does hereby approve and ratify all such actions heretofore taken in connection with this project and does authorize the Selectmen to do all things necessary to pursue and complete this project and does also authorize the Selectmen to accept any sum of money up to \$163,000 in connection with this project and to expend the same.

Article 20

To see if the Town will vote to raise and appropriate the sum of \$43,782 for the purpose of recruiting, establishing and training a pool of Special Police Officers.

Article 21

To see if the Town will vote to raise and appropriate a sum of money equal to the amount of money deleted by the Derry Budget Committee from the money requests submitted to the Derry Budget Committee by the Selectmen.

Article 22

To see what sum of money the Town will vote to raise and appropriate as an amount of money to be used to settle the suit brought by Lottie Bunker against the Town of Derry, the Selectmen being authorized, as a part of such settlement, to purchase for the Town a portion of the Bunker property.

Article 23

To see if the Town will authorize the Selectmen to make application for and to receive and expend up to \$25,000 of funds that may become available to the Town under "The Comprehensive Employment and Training Act of 1973" as amended (CETA) for the purpose of providing federally subsidized training and employment opportunities to benefit both residents of the community and the community-at-large.

Article 24

To see if the Town will vote to participate in a Rockingham County Mosquito Program and to see what sum of money the Town will appropriate for such purpose.

Article 25

To see if the Town will vote to allocate and authorize the withdrawal of \$240,000 from the General Revenue Sharing Fund established under the provisions of the State and Local Assistance Act of 1972. Said funds representing 1981 entitlements plus unencumbered carry-over funds and interest earned, for use as set-offs against budgeted appropriations for the following specific purposes and in the amount indicated herewith or take any other action hereon:

Selectmen's Office	
A. Computer Addition/Programming	20,000
B. Wage and Classification Manual	5,000
C. Postage Meter/Scale	3,200
D. Typewriter - Town Manager	850
E. Typewriter - Finance	850
F. Fire Proof Files - Building Insp.	1,100
Police Department	
A. Three replacement cruisers	20,000
B. Copier	1,000
C. Typewriter	850
D. Special Police Division	43,782
Public Works	
A. Pressure Cleaner	3,000
B. Portable Welder	2,000
C. Gas Boy Key-Loc	2,217
D. Highway Improvements	126,151
Recreation Department	
A. Hood Park Building	5,000
Cemetery	
A. Road Improvements	5,000
	240,000

Article 26

To see if the Town will vote to authorize the Selectmen and Treasurer to borrow, in anticipation of taxes, sums of money sufficient to pay current maintenance and operation expenses of the Town all in accordance with the provisions of RSA 33:7.

Article 27

To see if the Town will vote to amend the Ordinance regulating the use of Parks and Playgrounds of the Town of Derry to read as follows:

On and after April 1, 1981, all parks and playgrounds in the Town of Derry shall be closed to all vehicles from dusk until dawn, unless involved in a regular scheduled recreation

program under the responsibility of the Recreation Director of the Town of Derry, N.H.

Any person violating the terms of this ordinance shall be fined not more than twenty dollars (20.00).

Article 28.

To see if the Town will vote to amend the Ordinance regulating the use of Parks and Playgrounds of the Town of Derry to read as follows:

On and after April 1, 1981, all parks and playgrounds in the Town of Derry shall be closed to all vehicles from dusk to dawn, unless involved in a regular scheduled recreation program under the responsibility of the Recreation Director of the Town of Derry, N.H.

Any person violating the terms of this ordinance shall be fined not more than twenty dollars (\$20.00).

Article 29.

To see if the Town will vote to transfer responsibility for the ambulance service to the Derry Fire District and to authorize the Selectmen to enter into an intergovernmental agreement with the Derry Fire District relative to such transfer of responsibilities, the effective date of transfer to be January 1, 1981. Further, as a part of the agreement to be entered into, the Selectmen are authorized to see for nominal consideration or otherwise and/or lease to the Derry Fire District any personal property or fixtures owned by the Town at the time of transfer and which are part of the Town property used in connection with the ambulance service.

Article 30.

To see if the Town will vote to rescind the provisions of the Municipal Budget Law.

Article 31.

To hear reports of agents, auditors and committees heretofore chosen, and pass any vote relating thereto.

Given our hands and seals this 21st day of February, 1981.

Janet M. Conroy
Paul P. Collette
William R. Carter
Eunice M. Campbell
Scott Gerrish

**Warrant for Special Election
March 10, 1981
State of New Hampshire**

To the Inhabitants of the Town of Derry qualified to vote in town affairs:

Voters in District No. 1 are hereby notified to meet at the Veterans Memorial Hall in said district, and the voters of District No. 2 are hereby notified to meet at the East Derry Fire House in said district, on the tenth day of March, 1981, at seven o'clock in the forenoon, to act upon the following article. By vote of the Selectmen, the polls for this meeting will remain open from seven o'clock in the forenoon until eight o'clock in the evening and so much longer as the Town at the opening of the meeting may vote.

Article 1. To choose a person to represent the Town in the General Court of the State for the ensuing two years.

Given under our hands and seals at Derry this 18th day of February, 1981.

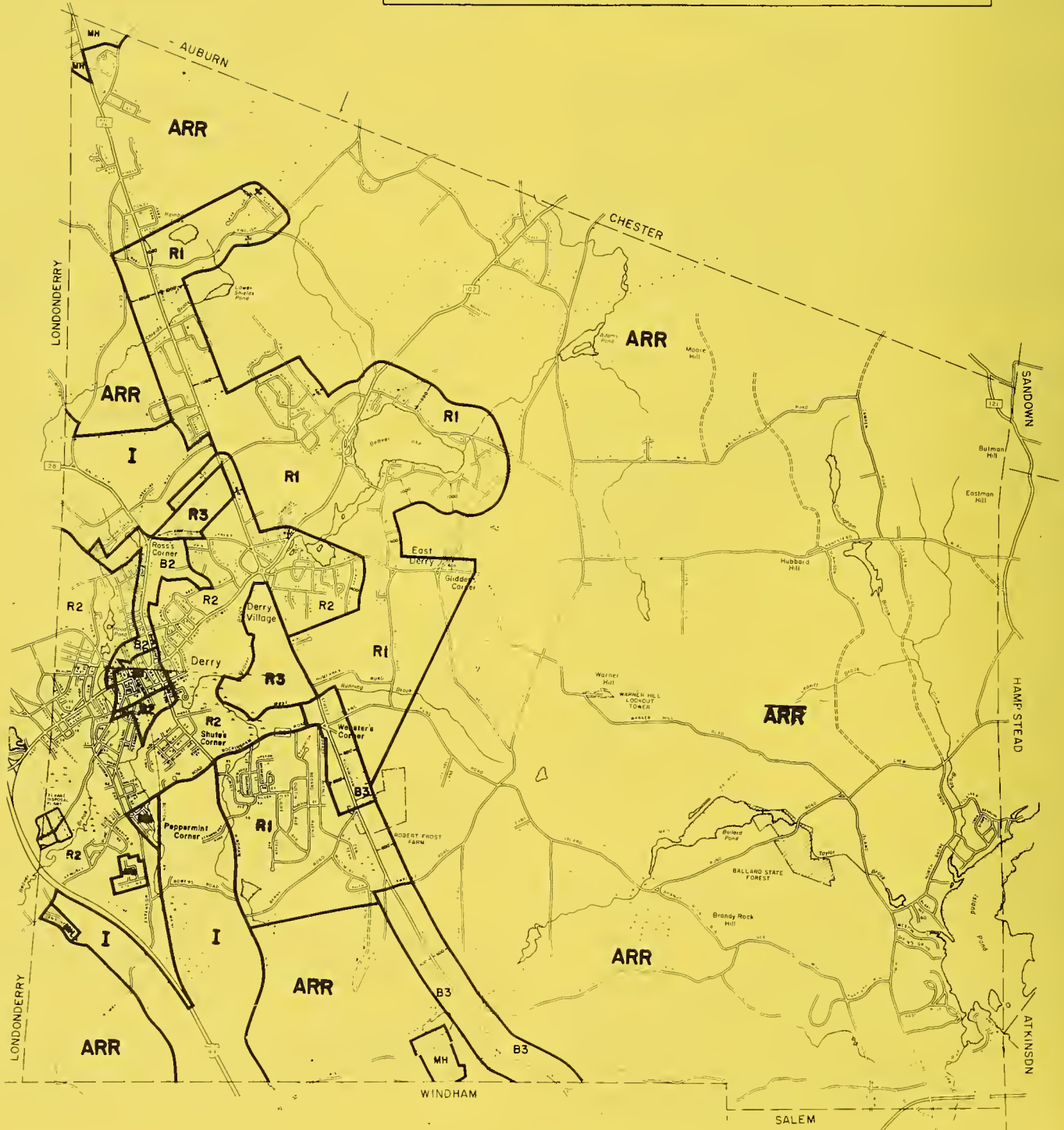
Janet M. Conroy
Paul P. Collette
William R. Carter
Eunice M. Campbell
Scott Gerrish
Selectmen of the Town of Derry

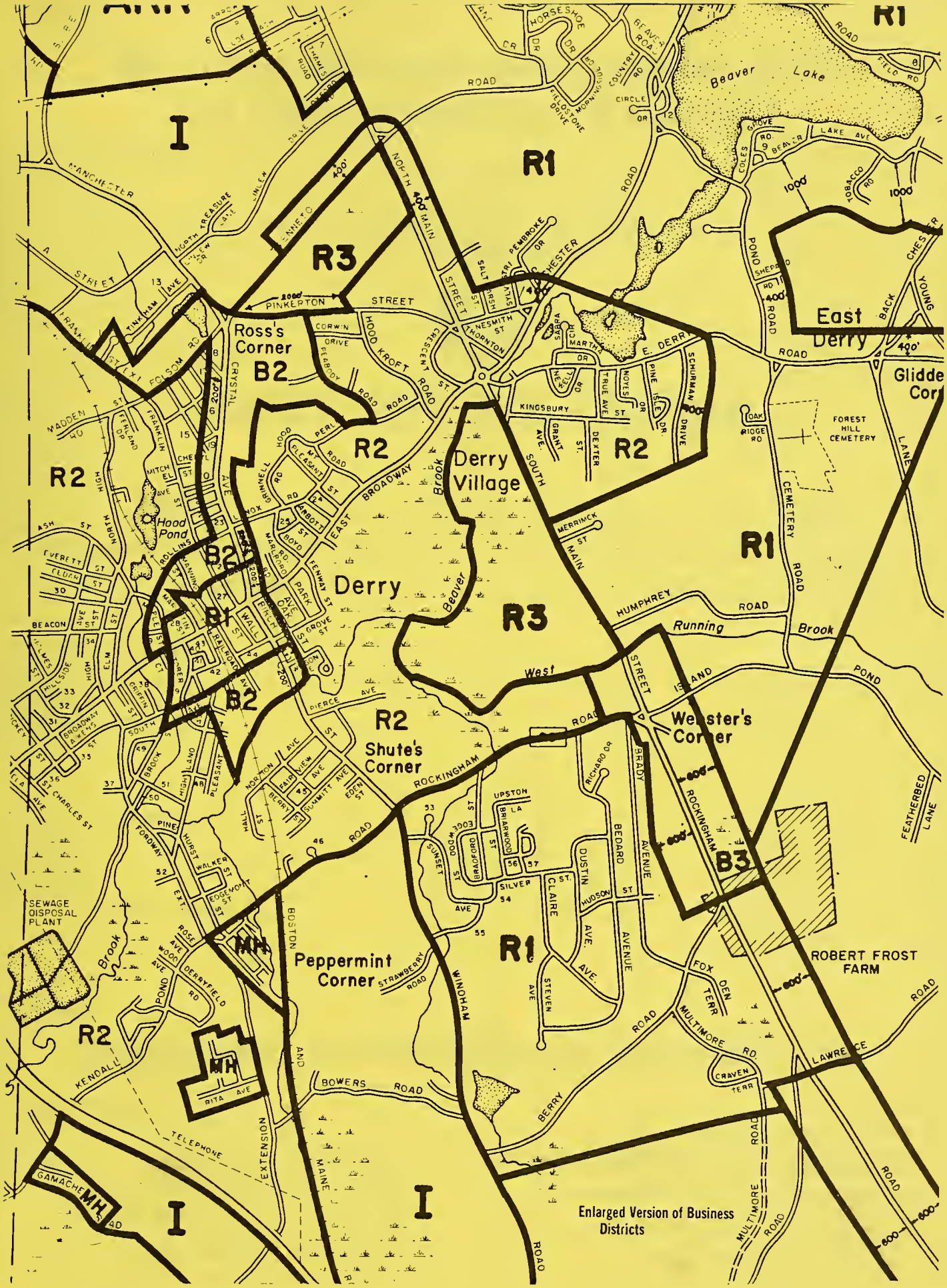
PETITION NO. 1 TO AMEND ZONING ORDINANCE

Town of Derry

In accordance with NHRSA 31:63b, we the undersigned voters of the town of Derry do hereby petition the following zoning change:

To delete the present Zoning Ordinance of the town of Derry and to replace with the attached Zoning Ordinance and accompanying Zoning Map.





Enlarged Version of Business Districts

BUDGET FORM FOR TOWNS WHICH HAVE ADOPTED THE PROVISIONS OF THE MUNICIPAL BUDGET LAW

STATE OF NEW HAMPSHIRE

DEPARTMENT OF REVENUE ADMINISTRATION
Municipal Services Division



BUDGET OF THE TOWN

OF DERRY N.H.

Appropriations and Estimates of Revenue for the Ensuing Year January 1, 1980 to December 31, 1981 or for Fiscal Year From January 1 19 81 to December 31 19 81

THIS BUDGET SHALL BE POSTED WITH THE TOWN WARRANT

RSA 31:95 and 32:5

Budget Committee: (Please sign in ink)

Date July 18 1980

George N. Katsakinos
Michael A. Simpson
David A. McCarthy
Patricia A. Goring
Ernest J. Stone
[Signature]

Way Caster
W. J. Miller
Robert W. Jordan
[Signature]
[Signature]

PURPOSES OF APPROPRIATION (RSA 31:4)			Budget Committee	
	Appropriations 1980 (1979-80)	Selectmen's Budget 1981 (1980-81)	Recommended 1981 (1980-81)	Not Recommended
GENERAL GOVERNMENT:				
Town officers' salaries	70,862	76,499	73,159	
Town officers' expenses	232,334	319,071	211,646	
Election and Registration expenses	11,860	9,706	8,045	
Municipal and District court expenses	125,504	150,399	123,774	
Expenses town hall and other buildings	60,148	81,309	75,309	
Reappraisal of property				
Mosquito Abatement	0	1	1	
Manpower Program	25,000	25,000	0	
PROTECTION OF PERSONS AND PROPERTY:				
Police department	573,146	742,980	670,204	25,278 WA
Parking Meters-operation & maintenance				
Fire department, inc. forest fires	2,100	2,100	1,600	
Blister rust and care of trees	3,500	3,500	2,000	
Planning and Zoning	19,475	20,233	18,835	
Damages by dogs				
Insurance	221,900	242,830	241,718	
Civil Defense	2,475	3,935	3,935	
Conservation Commission	0	2,525	1,500	
HEALTH DEPARTMENT:				
Health Dept. - Hospital & Ambulance	252,627	301,271	268,307	13,757 WA
Vital Statistics	500	500	500	
Town Dump and Garbage Removal	52,248	59,397	41,039	
HIGHWAYS & BRIDGES:				
Town road aid	9,213	9,434	9,434	
Town Maintenance	357,979	294,681	168,713	15,075 1/2 WA
Street Lighting	97,746	110,285	85,000	
General expenses of highway department	484,034	609,994	535,698	
LIBRARIES:				
Library	61,829	85,160	82,960	
PUBLIC WELFARE:				
Town poor	45,000	50,000	45,000	
Old age assistance	7,000	20,000	30,000	
Aid to permanently and totally disabled				
Soldiers' aid				

PURPOSES OF APPROPRIATION			Budget Committee	
	Appropriations 1980 (1979-80)	Selectmen's Budget 1981 (1980-81)	Recommended 1981 (1980-81)	Not Recommended
PATRIOTIC PURPOSES:				
Memorial Day - Old Home Day				
Town Wide Celebration	3,750	7,000	0	
RECREATION:				
Parks & Playground, inc. band concerts	167,505	177,349	151,065	
PUBLIC SERVICES ENTERPRISES:				
Municipal Sewer Dept.	162,780	163,472	149,154	7,538 ½ WA
Municipal Water Dept.	225,397	278,279	223,611	7,538 ½ WA
Municipal Electric Dept.				
Cemeteries	37,888	50,991	47,640	
UNCLASSIFIED:				
Damages and Legal expenses	16,000	26,001	16,001	
Advertising and Regional Associations				
Employees retirement - Social Security	119,565	124,459	111,565	
Contingency Fund				WA
Reinstatement of budget cuts				725,412
Comm. Dev Block Grant	0	163,000	163,000	
Flashing lights	4,000	4,000		
DEBT SERVICE:				
Principal-long term notes & bonds	25,000	55,000	55,000	
Interest-long term notes & bonds	18,125	63,125	63,125	
Interest on temporary loans	300,000	400,000	297,000	
CAPITAL OUTLAY: Parking lots, bldgs				
Highway Dept Equipment	79,350	51,267	7,217	
Recreation Dept.	32,510	5,000	5,000	
Police Dept.	29,098	36,455	21,850	
Selectmans Office	16,500	43,725	31,000	
Pipeline Access	5,000			
Fence-Hwy Dept.	4,500	0		
PAYMENT TO CAPITAL RESERVE FUND				
Taylor Alarm	15,000	0		
MacGregor Alarm	3,000	0		
TOTAL APPROPRIATIONS	3,992,948	4,934,514	4,105,176	794,598

AMOUNT OF TAXES TO BE RAISED (Exclusive of School and County taxes)

\$ 1,232,381

BUDGET OF THE TOWN OF Derry **, N.H.**

BUDGET FORM FOR TOWNS WHICH HAVE ADOPTED THE PROVISIONS
OF THE MUNICIPAL BUDGET LAW

SOURCES OF REVENUE		Estimated Revenues 1980 (1979-80)	Actual Revenues 1980 (1979-80)	Selectmen's Budget 1981 (1980-81)	Estimated Revenues 1981 (1980-81)
FROM LOCAL TAXES:					
86	Resident Taxes	110,000	111,640	115,000	115,000
87	National Bank Stock Taxes	50	0	1,000	1,000
88	Yield Taxes	4,000	3,069	4,000	4,000
89	Interest on Delinquent Taxes	55,000	59,548	55,000	55,000
90	Resident Tax Penalties	2,000	1,982	2,000	2,000
91	Inventory Penalties	9,000	0	9,000	9,000
92					
93					
FROM STATE					
94	Meals and Rooms Tax	197,164	197,164	200,000	200,000
95	Interest and Dividends Tax	173,465	173,465	180,000	180,000
96	Savings Bank Tax	38,339	38,339	40,000	40,000
97	Highway Subsidy	102,116	102,116	107,000	107,000
98	Railroad Tax	2,000	0	2,000	2,000
99	Town Road Aid	6,830	6,830	51,000	51,000
100	State Aid Construction	0	0		
101	Class V Highway Maintenance				
102	State Aid Water Pollution Projects				
103	State Aid Flood Control Land			60,000	60,000
104	National Forest Reserve				
105	Reimb. a/c State-Federal Forest Land	2,000	164	500	500
106	Reimb. a/c Fighting Forest Fires	1,000	677	1,000	1,500
107	Reimb. a/c Exemp.-Growing Wood & Timber	150	408		
108	Reimb. a/c Road Toll Refund				
109	Reimb. a/c Old Age Assistance	2,500	0	2,500	2,500
110	Reimb. a/c Business Profits Tax	156,000	156,000	165,000	165,000
111	Matching Fund, Probation Officer	1,000	0		
112	Civil Defense	300	299	300	
113					
114					
FROM LOCAL SOURCES, EXCEPT TAXES					
115	Motor Vehicle Permits Fees	440,000	444,245	410,000	410,000
116	Dog Licenses	9,000	10,240	10,000	10,000
117	Business Licensed, Permits and Filing Fees	20,000	25,657	23,000	23,000
118	Fines & Forfeits, Municipal & District Court	81,500	31,012	95,000	95,000
119	Rent of Town Property	300	301	300	300
120	Interest Received on Deposits	180,000	177,734	400,000	297,000
121	Income From Trust Funds	40,855	40,855	37,000	37,000
122	Income From Departments see attach "A"	166,100	165,702	167,100	167,100
123	Income From Sewer Department	162,780	203,424	163,472	149,154
124	Income From Water Department	225,397	229,747	278,279	197,000
125	Income From Electric Department				
126	Surplus	45,000	45,000	55,000	55,000
127	Other Income-See Atach "A"	17,655	18,497	3,900	3,900
128					
129	Federal Grants art 21 art 16	38,000	15,876	5,000	
130	Community Dev. Block Grant			163,000	163,000
131	Sale of Town Property	4,500	5,100	5,000	
RECEIPTS OTHER THAN CURRENT REVENUE:					
132	Proceeds of Bonds and Long Term Notes				
133	Withdrawal From Capital Reserve	40,000		64,381	64,581
134	Revenue Sharing Fund	200,000	200,791	240,000	240,000
135	Anti Recession Fund				
136					
137	TOTAL REVENUES AND CREDITS	2,534,001	2,555,882	3,115,932	2,907,535

**Warrant for Special Town Meeting
March 14, 1981
State of New Hampshire**

To the Inhabitants of the Town of Derry qualified to vote in town affairs:

Voters are hereby notified to meet at the Grinnell School in Derry, New Hampshire, at 10:00 a.m. on Saturday, March 14, 1981, to act upon the following articles:

Article 1.

To see if the Town will vote to petition the Representatives and Senators who represent the Town in the General Court to support in the current session of the General Court, the concurrent resolution to amend the State Constitution to limit the annual increase in spending by the state or any city, town, or other governmental unit of the State to five percent. By Petition.

Article 2.

To see if the Town will vote to amend the Ordinance regulating the use of Parks and Playgrounds of the Town of Derry to read as follows:

On and after April 1, 1981, all parks and playgrounds in the Town of Derry shall be closed to the public from 10:00 p.m. until 7:00 a.m., unless such public is attending a recreation program sponsored by or authorized by the Town of Derry.

Any person violating the terms of this ordinance shall be fined not more than one hundred dollars (\$100.00) for each offense.

Article 3.

To see if the Town will vote to authorize the Selectmen to apply for, accept and expend, without further action by the Town Meeting, money from State Federal or other governmental unit or a private source, which becomes available during the 1981 fiscal year, provided that such expenditure be made for purposes for which a town may appropriate money and that such expenditure not require the expenditure of other Town funds. Further, that the Selectmen hold a public hearing prior to accepting and expending such money.

Article 4.

By request of the Derry Planning Board: To see if the Town will vote to accept the following streets:

Michael Ave.	Derryfield Road
Partridge Lane	Emerald Drive
Carberry Drive	Elwood Road
Wentworth Drive	Dattilo Road
Debbie Terrace	Daniel Road
Wryan Road	Winter Hill Road
Mirra Ave.	Prosperity Drive
Gloria Terrace	Hampshire Drive
Independence Drive	Ledgewood Drive
Rocky Circle	

Article 5.

To see if the Town will direct the Selectmen to convey to the Greater Derry Boys' Club the old East Derry Town Hall, and to see on what terms and conditions the Town will authorize such conveyance.

Article 6.

To see if the Town will vote to direct the Selectmen to convey to the owners of Map 32, Lot 30, on the 1980 Derry Property Tax Maps a portion of land adjacent to such lot, and to determine the terms and conditions of such conveyance.

Article 7.

To see if the Town will vote to direct the Selectmen to convey a portion of Lot 39 on the 1980 Derry Property Tax Map 23 to Roland Gagnon, and to take any and all other actions necessary and to establish the terms and conditions of such transfer.

Article 8.

To see if the Town will authorize the Selectmen to investigate various methods for the disposal of solid waste and to authorize the Selectmen to enter into a contract for the disposal of solid waste subject to the requirement that any contract requiring the appropriation of money be ratified at a subsequent Town Meeting before the contract becomes effective.

Given our hands and seals at Derry this 26th day of February, 1981.

Janet M. Conroy, Chairman
Paul P. Collette
William R. Carter
Eunice M. Campbell
Scott Gerrish
Selectmen of the Town of Derry

Minutes of the 1980 Town Meeting

STATE OF NEW HAMPSHIRE TOWN OF DERRY

PROCEEDINGS

March 15, 1980
10:00 A.M.

Grinnell School Auditorium
Derry, New Hampshire

Re: Minutes of the 1980 Town Meeting

Present:

Paul Collette, Selectman
Janet Conroy, Selectman
William Carter, Selectman
Eunice Campbell, Selectman
Scott Gerrish, Selectman

Donald Young, Town Manager
Gerald M. Zelin, Esquire, Town Counsel
Cecile R. Hoisington, Town Clerk

Ronald Hayward, Moderator

Court Reporter Samuel S. Gray, C.S.R.
(Whereupon at 10:10 a.m. the meeting was called to order.)

THE MODERATOR: I am going to call the meeting to order. It's now ten after ten. I waited ten minutes. I don't see many more people. A few comments before we start. The Warrant Articles, if you're going to speak, please use one of the microphones when speaking and let's not have any running debate and let's keep all our motions in a positive vein so when we vote yes we will know we're voting yes, and we don't end up voting no which means yes. Let's keep them in a positive vein.

As far as the rules for the meeting on reconsiderations, if anything is to be reconsidered, it must be reconsidered right after we vote or right after the vote is taken on that article or matter. I will not entertain motions to reconsider once we move on to something else.

As far as any decisions on whether a vote requires a two-thirds majority or just a simple majority, if that decision has to be made, I will be using, to make that decision, the New Hampshire Town Meeting Handbook which is published by the New Hampshire Municipal Association for all such rulings so we don't have seventeen different years of Robert's Rules out there on whether or not it will require a two-thirds vote and so forth, and I will entertain a motion to accept those two rules for the meeting, to adopt those rules on reconsideration and what we're going to use to determine all votes.

MRS. JOHNSON: So moved, Mr. Moderator.

THE MODERATOR: Moved by Mrs. Johnson. that we adopt those rules. Seconded by Mr. Woodside. All those in favor signify by saying, "Aye." Opposed? I declare the motion passed.

(Whereupon the salute to the flag was given.)

THE MODERATOR: The first article that will be taken up in the deliberate section of the Town Meeting is Article 8.

ARTICLE 8: To see what sum of muneey ---

MRS. CASTEN: On page what, please?

THE MODERATOR: In the green section of your book, page 11c.

ARTICLE 8. To see what sum of money the Town will raise and appropriate for the operational expenses of the Town for the forthcoming year.

MR. KATSAKIORES: For the purposes of putting the budget to a motion, I move that the bottom line of \$4,063,666, subject to changes due to action on Warrant Articles, be moved at this time.

THE MODERATOR: Seconded by Mr. Carter.

MRS. CONROY: I move to amend the bottom line to read \$3,968,616, such sum representing the deletion of all Warrant Articles, except revenue sharing, even if they are recommended by the Selectmen and/or the Budget Committee, since they will be voted on separately, and the addition of \$39,360 representing a seven percent cost of living adjustment for non-union employees; also included in this number is the cost of the agreement with the ambulance unit representing a cost of living increase of 6.6% and economic benefits of .4%, a seven percent total package, \$10,000 representing an adjusted bill for Workmen's Compensation, \$70,000 representing the higher interest rates for TANS, there is an offsetting adjustment in revenues from investments, and \$3,000 representing an increase in the street lighting account.

MR. KATSAKIORES: Seconded.

THE MODERATOR: Seconded by Mr. Katsakiores. Any discussion?

MRS. CASTEN: Before the meeting starts, would you please segregate the non-voters so we know where they are so there will be no question as to the validity of this meeting?

THE MODERATOR: If there's any person in this hall, with the exception of this front desk up here, which are the people from the newspapers, I don't think that's a problem, who is a non-voter, who is not registered to vote in the Town of Derry, would you please step over there under that basket on the right-hand side. There is one other exception and that's Donald Young, our Town Manager. So if there are any people here who are not registered voters, please sit over there in the back by the score board. Thank you.

Is there any discussion on Janet's motion, her amendment? If there is no discussion ---

MR. KATSAKIORES: I think you should explain it, shouldn't you? This is

going to be their only opportunity.

THE MODERATOR: Why don't you explain it.

(After discussion, the following ensued.)

THE MODERATOR: First, I would like to vote on this and then I will come back to you once I get a figure, okay, and then if you have a question on the Police Department or something, I think then if you have a question you can ask for an explanation, and they can give it to you. If you want to change something that's the time to amend it in that line, to lower or raise that figure. So if we have three or four of those, let's do it. Then whatever we end up with for a line, a bottom line, then we will vote on it. We will vote on it and then go to the Warrant Articles. I am not trying to tell you if you have a question you can't question the Police Department, and if you want to delete \$20,000, that you don't have a chance to do that. You can do it. This is the idea now. We want to get on that amendment and all the other things that we have to do for the salaries and insurance and everything. They didn't get them signed when they were supposed to, and they were not printed in this because they were still having discussions. Now they know the figures, so they're putting them in. If you have a question on this after we vote, fine, bring up the question and we will get an answer up here for you.

MR. FERLAND: If you do bring it down, will it delete the bottom line some more?

THE MODERATOR: Yes. If you take \$20,000 out of the Police Budget line for certain things, that's going to delete this figure of three million nine sixty-eight to three million nine forty-eight.

MR. FERLAND: So in other words, people on the floor are going to have to come here and amend it because the original motion is already on the floor, and she amended it so when we vote on the amendment, we have to make another amendment after that?

THE MODERATOR: Right, and before you make the amendment, if you have a question on it, ask the question. When you get the explanation, I will entertain a question from the floor on like the Police Department or Highway Department if you have specific things. Finally, I will take a vote on the total budget. Nobody, I am not trying to put anything over on you, but I really hate myself to get into this and go through line by line in this white thing which means Elm Tree Disease, \$250, Blister Rust, twenty-five and all that, that takes us two weeks. We're trying to avoid some of that and still if you have questions, we will handle them.

MR. WEBSTER: I'm a little confused here. We're budgeting, we're talking about the Selectmen's Budget of four million one fifty-two, and what we're voting on has been amended to three million nine sixty-eight.

THE MODERATOR: You're voting on the Budget Committee's Budget recommended at \$4,063,666 and that's been reduced to \$3,968,616.

MR. WEBSTER: Could you explain the difference between the Budget Committee recommendation and the three million nine sixty-eight?

THE MODERATOR: There are Warrant Articles in here. Most of them are not recommended by the Budget Committee so if you left it the way it was, if the Warrant Articles passed, this four sixty three would go up anyway. There is one in here, the beach property over on Beaver Lake, that is in here. Now that's been taken out to come down to the figure, but also things have been added that had to be added for contracts and for insurance and for things, the correct figures now that they have them, that's supposed to be put back, so exactly what's been taken out won't match with this figure because things have been added. It had to be because they didn't know it.

MRS. FERLAND: What are you asking us to do now? Is it to vote on M-7 or this?

THE MODERATOR: On the M-7.

MRS. FERLAND: That's what I thought. Now before I even attempt to vote on this, the reason I personally would like to go line by line is that on the M-7 form you tell me for instance, that the Police Department was appropriated, in 1979, \$13,035 yet I go up on the white sheet and you tell me \$513,907 was appropriated.

THE MODERATOR: On the green sheet, it reads five-one-three-nine-0-seven for 1979.

MR. GERRISH: She's reading the capital outlay appropriation.

MRS. FERLAND: Okay, I'm sorry.

THE MODERATOR: Okay. Does everybody understand now, this is just an amendment to change the figures. All those in favor ---

MRS. CASTEN: I want to know what I'm voting on. Now in this new white sheet the Budget Committee Budget was \$4,063,666, okay? Now the Selectmen's Budget was \$4,152,515. I would like to know if this three million nine seventy-eight, I don't know the correct figure and that's what I'd like to know, what I'm supposed to be voting on. What was the correct amendment, the total figure and is that going to increase the four million or decrease the four million? Maybe I'm tedious, but we're going to add a minimum of ten dollars per thousand on our tax rate, and I happen to think that's very important so whether it's tedious or not, it's just as tedious for me, believe me. I want to know the exact total, please, that Mrs. Conroy recommended. It's three million something. I didn't get it.

THE MODERATOR: \$3,968,616.

MR. CARTER: I don't think it will increase the tax rate by ten dollars but what we're doing here today is that figure of three million nine-six-eight-six-one-six, we have removed the Warrant Articles so there will be further discussion. For example, the beach property which would be the next Article is not included in that figure, but you will have a chance to vote on it in the War-

rant Article. The Warrant Articles with the salaries, salary adjustments, at the time of the Warrant Articles we did not have a contract so that was just figured on whatever was on the table at the present time. We now have, as we get to those articles, an agreement. We have figures to be placed into the budget.

MRS. CASTEN: Thank you very much, Bill, but Mr. Moderator, my problem is that when the budget was presented I said that seven million was in the wrong category, that it had to be brought out to the Budget Committee and the Selectmen did not know that. My one question which was, you know, you talk about Elm Tree Disease and everything, there was \$300 in there for other properties and nobody, not one Selectman, there was three of them there, and not one of them knew what that was for so my suggestion is that we go line by line, and we defeat this amendment.

MR. CARTER: If there was seven million dollars somewhere in the wrong line in a four million dollar budget, I don't know how it got there or where it was.

THE MODERATOR: The question has been moved and it's seconded. All those in favor signify by saying, "Aye." Opposed? Okay. Now we will vote on the amended figure of three million so actually now Article 8. would read., well, the bottom line of the budget would read \$3,968,616. All those in favor signify by saying, "Aye." Opposed, "No." I declare the motion passed. All right. Is there any questions on the budget anyone wants to bring up now for clarification and then possible amendment?

(After discussion the following ensued.)

MRS. WOODSIDE: I would like to amend the budget to delete \$8,640. Building has come to a standstill. He doesn't need an assistant.

MR. WOODSIDE: Seconded.

THE MODERATOR: It's been moved and seconded that \$8,640.58 be deleted from the \$3,968,616 which would be the removal of the assistant to the Building Inspector. Is there any discussion?

(After discussion the following ensued.)

THE MODERATOR: The question has been moved and seconded. All those in favor signify by saying, "Aye." Opposed, "No." Okay. We will vote on this. One other thing, could I ask the mover of that amendment and the second, instead of having it read eight-six-four-0-five-eight, have it read eight-six-four-0-one so we don't have to deal with pennies in the additions and subtractions? Okay, agreed.

MRS. WOODSIDE: Before we make that figure, how much of an additional cost factor would there be in there for things such as office equipment, desk, filing, insurance, Blue Cross - Blue Shield?

THE MODERATOR: I don't know. I don't think they know the exact figure, but if you delete the position, there is not going to be any Blue Cross - Blue Shield for him because there is no position. All right. The motion has been moved and seconded that we delete \$8,641 which was allocated for the assistant to the Building Inspector which would now have the bottom line read three million nine-five-nine-seven-five. All those in favor signify by saying, - - -

MRS. WOODSIDE: You're voting to move the question or voting on the amendment?

THE MODERATOR: All those in favor of deleting \$8,641 signify by saying, "Aye." Opposed, "No." I think the "Ayes" have it, but I will take a hand vote -- wait, if there is a question - - - I will rule the "Ayes" have it, but if there is a question, I will take a vote. Could we have a hand vote? Standing vote. All those in favor stand Those opposed please stand. The results are eighty-one yes, forty-four no. The vote is in favor of the amendment, eighty-one yes and forty-four no. I declare the amendment passed. The position of assistant to the Building Inspector for \$8,641 is defeated. The bottom line now reads three-nine-five-nine-nine-seven-five. Are there any other questions on the budget?

(Discussion ensued concerning the following categories: Derry District Court, Planning and Zoning - Supplies and Expenses, Public Welfare, Road Program, Salary Increases, and Employees Insurance.)

MRS. FERLAND I would like to make an amendment, please, Mr. Moderator, if I may.

THE MODERATOR: Feel free. Go ahead.

MRS. FERLAND: That we continue paying the employees' Blue Cross-Blue Shield, however that we eliminate their dependents.

THE MODERATOR: It's been moved to pay Blue Cross-Blue Shield for only employees and not their dependents. Seconded by Mr. Ferland.

(After discussion the following ensued.)

THE MODERATOR If there is no further discussion, I would like to vote on this amendment that we eliminate Blue Cross-Blue Shield for employees' families. All those in favor signify by saying, "Aye." Opposed, "No." I declare the motion is defeated. If there is no other questions on - - - You've got another question?

(Discussion ensued concerning the Recreation Department, Parks Department, and the Highway Department-Capital Outlays.)

MR. CARTER: Mr. Moderator, in keeping with the budget I would like to move to amend to reduce the dump truck for \$35,000 out of the Capital Outlay at this time.

MR. WOODSIDE: Seconded.

THE MODERATOR: Seconded by Mr. Woodside.

(After discussion the following ensued.)

THE MODERATOR: If there's no further discussion, all those in favor of deleting from the Capital Outlay \$35,000 for the dump truck signify by saying, "Aye." Opposed, "No." Okay. In effect now what we have done, in that amendment, by reducing it by \$35,000 we have moved to amend the bottom line to three million nine hundred and seventy-four thousand nine hundred and seventy-five. That's where it stands right now. We reduced it by \$35,000 which gives us a bottom line now, as amended, of three million nine hundred

and twenty-four thousand and seventy-five.

MRS. JOHNSON: Mr. Moderator, I would like to move the question on - - -

THE MODERATOR: On Article 8?

MRS. JOHNSON: Yes.

THE MODERATOR: Are there any more questions on Article 8)? Okay, I will entertain that, Carolyn, after the next two questions.

(Discussion ensued concerning the Highway Department and Renovations to the Town Hall.)

MR. WOODSIDE: If that's the case, if I am correct, I would like to make an amendment to - - -

MR. COLLETTE: That forty-three hundred dollars that shows there should be deleted because it was replaced by the fifteen thousand dollars, the Warrant Article to do the study and engineering. I move to amend that to remove the forty-three hundred dollars.

MR. CARTER: Seconded.

THE MODERATOR: Okay. It has been moved and seconded that we delete the forty-three hundred dollars for renovations to the Town Hall under the Capital Outlay which would give us an amended bottom line figure of three million nine hundred and twenty thousand six hundred and seventy-five. All those in favor signify by saying, "Aye." Opposed? I declare the motion passed. Any other questions?

(Discussion ensued concerning Base Station Equipment.)

MR. WOODSIDE: I seconded Mrs. Johnson's motion to move the question.

THE MODERATOR: It already has been. All right. We will answer your question if we can, and then we will go, it has been moved that we cut off debate and vote this thing, and I think in fairness I think there's been plenty of discussion. We will hear you and then do it.

(Discussion ensued concerning Microfilm and further discussion on Base Station Equipment.)

THE MODERATOR: Let's go. We're now going to vote on Article 8 as amended, the bottom line as amended, which will be \$3,920,675 subject to any changes due to action on the Warrant Articles which will be coming up later.

MRS. SABELLA: This equipment concerning Mr. Daley that we're talking about, was that given prior approval by the Selectmen or was that purchased and then the Selectmen were informed?

MR. COLLETTE: Mr. Daley had purchased this equipment.

THE MODERATOR: Okay, that's the answer. I was in the middle of a vote and we're not going back into this. We're now going to vote on this. I thought the question was a point of order. We're not going back into this thing. All those in favor of the bottom line as amended subject to changes due to any action on the Warrant Articles signify by saying, "Aye." Opposed, "No." I declare the motion has passed. The next article to come before us is Article 9.

ARTICLE 9. To see if the Town will vote to raise the sum of \$80,00 by taxes, and to appropriate this sum and an additional sum of \$30,000 from the Land Acquisition Capital Reserve Fund for the purpose of acquiring the property known as Property Tax Map 50, Lots 37 and 45 for the sum of \$110,000

THE MODERATOR: Mr. Collette moves to approve it as printed. Seconded by Mrs. Conroy. Now its open for debate.

Discussion ensued on Article 9. Assistant Moderator Zolla in the chair briefly during discussion on Article 9.)

THE MODERATOR: It is moved by Bill Carter and seconded by Mrs. Conroy that this woman be allowed to speak. All those in favor signify by saying "Aye." Opposed, "No."

(Whereupon a non-registered voter, Mrs. Janet Helmbrecht, from the Gallery of Homes Real Estate in Manchester, was allowed to address the meeting concerning Article 9.)

(After discussion the following ensued.)

MRS. FERLAND: Mrs. Casten made a motion that non-registered voters are to sit in the stands. Why was she allowed to sit in the audience?

THE MODERATOR: Anyone who is not, maybe some people came in after we started, we do have more people here. If there's anyone here who is not a registered voter in the Town, you must sit over there by the scoreboard.

MR. COLLETTE: I suppose if somebody wanted to make an amendment to the Warrant Article that says that the Town must check with the State to make sure that the leach field and facilities are in order before we pass papers or before we purchase it, I don't see why we couldn't make that kind of an amendment.

MRS. IVES: I so move.

MR. COLLETTE: Now that the motion is made, I would like to speak on it.

(After discussion the following ensued.)

FROM THE FLOOR: We just made an amendment and I'd like to clarify the amendment.

THE MODERATOR: Well, I don't have the amendment yet of what you want to say. We've been working on it without voting on it here. Paul gave us a bunch of words.

MRS. JANES: I would like to move that a professional, on the amendment, that a professional appraisal be done on the property by a certified appraiser and that the Town will spend no more than \$110,000 to purchase the property, if the appraisal comes in higher.

THE MODERATOR: Who is going to pay for it?

MRS. JANES: To spend no more than \$110,000 no matter what the appraisal amount is.

THE MODERATOR: Who is going to pay for this appraisal?

MRS. JANES: It depends now. As I said the cost can be split between the sellers and the buyers.

(After discussion the following ensued.)

THE MODERATOR: The question has been moved and seconded. All those in favor of moving the question signify by saying, "Aye." Opposed? Okay, we will now vote on the amendment which would include that, and I'm paraphrasing, and I'm not sure I have everything you people want, we have it in the record, that a professional, this would be adding to the article, that a professional appraiser or appraisal will be done on the property by a professional appraiser and okayed by the State on the septic system and after that is done, the Town will be directed not to pay in excess of \$110,000 for the property. Is that it basically? Okay. So we will now vote on it. If you vote that down, then we will be back to \$110,000 in the Warrant Article. If you vote no, we will be back to square one and back to what it was originally. All those in favor of adding the amendment signify by saying, "Aye." Opposed, "No." I declare the amendment is defeated. Now we will vote on Article 9 as it is printed. It is a secret ballot. What we will do is vote this by secret ballot. We are going to try to do Article 13 now before we go to lunch. If it goes as long as that one did, I am not sure if we want to go to lunch at three o'clock. That's the only thing. We could ballot now and go to lunch and come back and discuss Article 13. I know I'm getting off base here. I would say before we come back or maybe this might tend to cut down some discussion of Article 13. I might say when Article 13 comes up we are going to discuss whether or not we want to vote by ballot for the Police Chief, we're not going to discuss the Police Department, the officers in the Police Department, the Police Chief and what have you. The only thing we're speaking to is whether or not you want to elect your Police Chief. No personalities or what have you. It might not take that long. The first one that starts discussing personalities of the Police Chief or his department is out of order and is sitting down. We're going to go just on the validity of what you want to do, whether to vote for a Police Chief period. So, if anybody wants to move to take up Article 13, I will take it up now. Mrs. Willis moves to take up Article 13 at this time, seconded by Arthur Hobsch. All those in favor signify by saying, "Aye." Opposed, "No." We will now take up Article 13.

MR. ZOLLA: I would like to make a motion that we limit debate on Article 13 in time to no more than thirty minutes.

MR. RYANSON: Seconded.

THE MODERATOR: It's been moved to limit the debate on Article 13 to thirty minutes. All those in favor signify by saying, "Aye." Opposed, "No." Okay. We will have thirty minutes for debate. We will have a ballot on that also. I will entertain a motion to act on Article 13 at this time. Mr. Woodside moves we adopt the motion, seconded by Mr. Ferland. Now it's open for discussion. I will recognize one of the signers of the Petition if they want to go first since it way be Petition.

(After discussion the following ensued.)

MRS. MAC KINNON: I would like to move at this time that we postpone this indefinitely.

THE MODERATOR: It's been moved by Mrs. MacKinnon and seconded by Mr. Collette to postpone indefinitely any action on this article. It is open for debate. What you will do if this passes, you will never, this will die a natural death at this meeting. It cannot be taken up again. It's over. That's the effect of it. It is open for debate.

(After discussion the following ensued.)

THE MODERATOR: We're speaking on the motion to postpone indefinitely. If there is nothing to be said on that, I will take a vote on it. All right. It has been moved. There's no more discussion on the motion to postpone indefinitely. So you understand, if you vote yes, there is no more discussion, no more article on an elected Police Chief at this meeting and through its end, whatever night we finish if we don't finish today. It cannot be acted upon again. It's done for this meeting. Okay. If you vote no, we're back to the discussion, and we will ballot on it sometime later by secret ballot. This will be a voice vote on this. All those in favor of postponing Article 13 indefinitely signify by saying, "Aye." Opposed, "No." The "Ayes" have it. I declare the article postponed indefinitely. It is one-thirty. I will entertain a motion to break for lunch for an hour until two-thirty. I will open the polls at this time to ballot on Article 9, and you can ballot before you go to lunch or when you come back, and we will leave them open until quarter of two at this time. That will give you a chance to get back. At quarter of two I will close the polls and start the meeting. We're going to start the meeting again at two-thirty. I will leave the polls open until three o'clock, okay, on Article 9 in case you get stuck for lunch. It's been moved to adjourn for lunch at this time.

(Lunch recess at 1:30.)

(Reconvened at 2:35.)

THE MODERATOR: It now being two-thirty or a little after, I would like to call the meeting back to order. The next article to be acted upon is Article 10.

ARTICLE 10. To see if the Town will vote to raise and appropriate the sum of \$7,042, such sum representing the cost to the Town of funding all cost items related to increased economic benefits offered by the Selectmen to the members of the International Brotherhood of Police Officers, Local No. 565.

THE MODERATOR: Mrs. Conroy moves to accept the article as printed. Seconded by Mr. Gerrish. Is there any discussion?

MRS. CONROY: I would like to move to amend the article to read \$14,954.

MR. GERRISH: Seconded.

THE MODERATOR: Moved by Mrs. Conroy to amend the article, the figure in Article 10 to read \$14,954. Seconded by Mr. Gerrish. Could we have an explanation?

(After discussion the following ensued.)

THE MODERATOR: Is there any question? If not, all those in favor of the amendment signify by saying, "Aye." Opposed? I declare the amendment has passed. We will now take up the article as amended. To see if the Town will vote to raise and appropriate the sum of \$14,954, such sum representing the cost to the Town of funding all cost items related to increased economic benefits offered by the Selectmen to the members of the International Brotherhood of Police Officers, Local No. 565. If there is no discussion, all those in favor signify by saying, "Aye." Opposed? I declare Article 10 has passed.

All right. Article II.

ARTICLE II. To see if the Town will vote to raise and appropriate the sum of \$10,132, such sum representing the cost to the Town of funding all cost items related to increased economic benefits offered by the Selectmen to the members of the Association of Supervisory Police Officers.

MR. GERRISH: Move to accept it as printed.

THE MODERATOR: Mr. Gerrish moves to accept it as printed. Seconded by Mrs. Campbell.

MRS. CONROY: I move to amend the article to read \$14,965.

THE MODERATOR: It's been moved to amend the article to read \$14,965. Seconded by Mr. Gerrish. Is there any question? This is Article II.

(After discussion the following ensued.)

THE MODERATOR: Any further discussion? If not, all those in favor of the amendment to Article II signify by saying, "Aye." Opposed? I declare the amendment has passed. We will now vote on Article II as amended. To see if the Town will vote to raise and appropriate the sum of \$14,965, such sum representing the cost to the Town of funding all cost items related to increased economic benefits offered by the Selectmen to the members of the Association of Supervisory Police Officers. All those in favor signify by saying, "Aye." Opposed? I declare Article II has passed.

ARTICLE 12. To see if the Town will vote to raise and appropriate the sum of \$6,986, such sum representing the cost to the Town of funding all cost items related to increased economic benefits offered by the Selectmen to the members of the American Federation of State, County and Municipal Employees, Local No. 1801.

THE MODERATOR: Mrs. Campbell moves to accept the article as printed, seconded by Mr. Carter.

MRS. CONROY: Mr. Moderator, I move to amend the article to read \$11,194.

THE MODERATOR: It's been moved to amend the article so that the money figure will read \$11,194. Seconded by Mr. Collette. We have an explanation if you wish it.

(After discussion the following ensued.)

THE MODERATOR: Can I have your attention, please. It's three o'clock and if anyone hasn't voted, please do so at this time. I'm going to close the polls in a couple of minutes. Is there any other question on this? We're only speaking on Article 12.

(After discussion the following ensued.)

THE MODERATOR: It's after three o'clock. Would you close the ballot box and bring it down here, please? If there's no further discussion on Article 12, we will now vote on Article 12 as amended. To see if the Town will vote to raise and appropriate the sum of \$11,194, such sum representing the cost to the Town of funding all cost items related to increased economic benefits offered by the Selectmen to the members of the American Federation of State, County and Municipal Employees, Local No. 1801. All those in favor signify by saying, "Aye." Opposed, "No." I declare Article 12 as amended has passed.

ARTICLE 14. To see if the Town will vote to authorize the Selectmen to apply for, accept and expend, without further action by the Town Meeting, money from the State, Federal or other governmental unit or a private source which becomes available during the 1980 fiscal year, provided that such expenditure be made for purposes for which a town may appropriate money and that such expenditure not require the expenditure of other Town funds. Further, that the Selectmen hold a public hearing prior to accepting and expending such money.

MR. CARTER: Move to accept the article as printed.

THE MODERATOR: Mr. Carter moves to accept the article as printed. Seconded by Mr. Woodside.

(After discussion the following ensued.)

THE MODERATOR/ Any further discussion? If there's no further discussion, all those in favor of Article 14 signify by saying, "Aye." Opposed? I declare Article 14 has passed.

ARTICLE 15. To see if the Town will vote to authorize the Derry Charter Commission to expend the sum of \$5,000, one-half of said sum to be raised by taxes, the other one-half to be obtained as a grant from New Hampshire Charitable Trust.

THE MODERATOR: Mr. Eshleman?

MR. ESHLEMAN: Thank you, Mr. Moderator, as Chairman of the ---

THE MODERATOR: We need a motion. Mr. Quimby moves to accept the article as printed. Seconded by Mrs. Conroy. Mr. Eshleman?

(After discussion the following ensued.)

THE MODERATOR: Any further discussion? If not, all those in favor of Article 15, to see if the Town will vote to authorize the Derry Charter Commission to expend the sum of \$5,000, one-half of the sum to be raised by taxes, the other one-half to be obtained as a grant from the New Hampshire Charitable Trust, signify by saying, "Aye." Opposed, "No." I declare Article 15 has passed.

ARTICLE 16. To see if the Town will vote to appropriate the sum of \$27,410 for the reconstruction of the Hood Park Building, the sum of \$13,755 of the funds required for such reconstruction being represented by insurance funds received by the Town as a result of the recent destruction of the building, the balance of such cost to be funded by a grant to be received from the Heritage Conservation Recreation Services.

MRS. CONROY: Mr. Moderator, I move to accept the article as printed.

THE MODERATOR: Moved by Mrs. Conroy and seconded by Mrs. Campbell to accept the article as printed. Any discussion?

(After discussion the following ensued.)

THE MODERATOR: Any discussion? If not, all those in favor of Article 16 signify by saying, "Aye." Opposed, "No." I declare Article 16 has passed.

ARTICLE 17. To see if the Town will vote to raise and appropriate the sum of \$5,000 in order to gain appropriate access for the Derry Sewer Discharge line from the Town of Derry to the Merrimack River, and to authorize the Selectmen to take any action relative thereto.

THE MODERATOR: Mrs. Campbell moves to accept the article as printed. Seconded by Mr. Collette.

MRS. CONROY: I would like the article to read, "Further to authorize the Selectmen to enter into the contract with the Town of Litchfield wherein the Town agrees to assume such liabilities for property damage and personal injury as may be necessary and appropriate to secure such access."

THE MODERATOR: Is there a second?

MR. GERRISH: Seconded.

THE MODERATOR: Seconded by Mr. Gerrish. Any discussion on the amendment?

(After discussion the following ensued.)

(Whereupon Mrs. Willis made the motion to move the question on Article 17, seconded by Mr. Quimby.)

THE MODERATOR: All those in favor of Article 17 as amended which would read ---- well, first let's vote on the amendment. To add to Article 17, "Further to authorize the Selectmen to enter into a contract with the Town of Litchfield wherein the Town agrees to assume such liabilities for property damage and personal injury as may be necessary and appropriate to secure such access." All those in favor of the amendment to Article 17 signify by saying, "Aye." Opposed, "No." I declare the amendment has passed. We will now vote on Article 17 as amended. Do you wish to have it read or can we bypass reading it? Okay. All those in favor of Article 17 as amended signify by saying, "Aye." Opposed? I declare Article 17 as amended has passed.

ARTICLE 18. To see if the Town will vote to authorize the withdrawal of \$200,000 from the Federal Revenue Sharing Fund established under the provisions of the State and Local Assistance Act of 1972 and to expend such sum for the following purposes:

Public Work Equipment:	\$108,500
Police Dept. Equipment:	27,300
Recreation Dept. Equipment:	5,000
Town Hall Equipment:	7,500
Taylor Library Equipment:	1,500
MacGregor Library Equipment:	3,000
Road Improvements:	47,200
	<hr/>
	\$200,000

MR. KATSAKIORES: Mr. Moderator, I would like to move to accept the article as printed.

THE MODERATOR: Moved by Mr. Katsakiores to accept it as printed. Seconded by Mrs. Casten. Any discussion?

MR. CARTER: Yes, I would like to move to amend the Public Works Equipment line to read \$73,500, and the Road Improvement line to read \$82,200. That reflects the prior action of Town Meeting in removing the dump truck and increasing the allocation of the Road Improvement money so it will still account for the \$200,000.

THE MODERATOR: Mr. Carter moves that we change the figure in the Public Works Equipment to read \$73,500 and in Road Improvements to change that figure to read \$82,200. What we have done is we have taken out \$35,000 from Public Works Equipment, which was the dump truck, and moved it into Road Improvements. It's been seconded by Mr. Collette. Is there any discussion? If not, all those in favor of the amended figures signify by saying, "Aye." Opposed? I declare the amendment has passed. We will now vote on Article 18 as amended. All those in favor signify by saying, "Aye." Opposed, "No." I declare Article 18 as amended has passed.

ARTICLE 19. To see if the Town will vote to raise and appropriate the sum of \$3,750 for a Town-wide celebration.

MR. BRASSARD: Yes, Mr. Moderator, I would like to move to accept the article as printed.

THE MODERATOR: Is there a second?

Seconded by Mrs. Casten.

MR. BRASSARD: I would also like to move to include the statement that the purpose of the celebration is to be the Fourth of July.

THE MODERATOR: Is there a second on that amendment? Seconded by Mrs. Casten. Would you like to explain it?

(After discussion the following ensued.)

THE MODERATOR: Before we get to that I neglected to announce the results on Article 9, the ballot count on Article 9. On the beach property it was Yes - 101 and No - 141. I declare Article 9 is defeated.

(Further discussion ensued on Article 19)

THE MODERATOR: Is there any further discussion? If not, we will vote on the amendment. Okay. The amendment would have Article 19 read "To see if the Town will vote to raise and appropriate the sum of \$3,750 for a Town-wide celebration. In other words, the celebration is going to be during the week of the Fourth of July.

FROM THE FLOOR: Shall be.

MRS. CASTEN: Mr. Moderator, move the question, please.

THE MODERATOR: Would you like it that way? To see if the Town will vote to raise and appropriate the sum of \$3,750 for a Town-wide celebration. The purpose of the celebration shall be the observance of the Fourth of July. Okay. Mr. Brassard, is that what you wanted?

MR. BRASSARD: Yes, sir.

THE MODERATOR: All those in favor of the amendment signify by saying, "Aye." Opposed? I declare the amendment has passed. We will now vote on Article 19 as amended. To see if the Town will vote to raise and appropriate the sum of \$3,750 for a Town-wide celebration. The purpose of the celebration shall be the observance of the Fourth of July. All those in favor signify by saying, "Aye." Opposed, "No." I declare Article 19 as amended has passed.

ARTICLE 20. To see if the Town will vote to authorize the Selectmen and Treasurer to borrow, in anticipation of taxes, sums of money sufficient to pay current maintenance and operation expenses of the Town all in accordance with the provisions of RSA 33:7.

MRS. CAMPBELL: Move to accept the article as printed.

THE MODERATOR: Mrs. Campbell moves to accept the article as printed. Seconded by Mr. Gerrish. Any discussion? If not, all those in favor signify by saying, "Aye." Opposed? I declare Article 20 has passed.

ARTICLE 21. To see if the Town will vote to accept \$25,000 which may be made available to the Town through the Comprehensive Employment and Training Act. Further, to authorize the Selectmen to apply for and expend the sum of \$25,000 to such purposes.

MR. GERRISH: Move to accept it as printed.

THE MODERATOR: Moved by Mr. Gerrish to accept it as printed. Seconded by Mr. Carter. Any discussion?

(After discussion the following ensued.)

THE MODERATOR: Any further discussion? If not, all those in favor of Article 21 signify by saying, "Aye." Opposed, "No." I declare the article has passed.

ARTICLE 22. To see if the Town will raise the sum of \$1,000 and to appropriate this sum of money together with a matching \$1,000 to be paid over to the Town from the State/Federal Governments for the purpose of analyzing and planning for a public bus service.

MR. GERRISH: Move to accept it as printed.

THE MODERATOR: Moved by Mr. Gerrish and seconded by Mrs. Conroy that we accept Article 22 as printed.

(After discussion the following ensued.)

THE MODERATOR: Any further discussion? If not, we will now vote on Article 22.

(After discussion the following ensued.)

THE MODERATOR: All those in favor of Article 22, to see if the Town will raise the sum of \$1,000, and to appropriate this sum of money together with a matching \$1,000 to be paid over to the Town from the State/Federal Governments for the purpose of analyzing and planning for a public bus service, all those in favor signify by saying, "Aye." Opposed, "No." I declare the article has passed.

ARTICLE 23.

MR. ANDERSON: I would like to make a motion.

THE MODERATOR: Wait a minute. I've got to read it. I would suggest that your motion be that we postpone it indefinitely for this meeting.

ARTICLE 23. By Petition. To see if the Town of Derry will enter into an agreement with Trombley Motor Coach Company of North Andover, Mass. and/or Manchester Transit Authority, Manchester, New Hampshire, to provide commuter bus service between the Town of Derry, Londonderry and City of Manchester. Cost to the Town of Derry not to exceed \$30,000 of which 50% will be rebated by the Federal Government.

THE MODERATOR: Mr. Anderson moves that we postpone Article 23 indefinitely. Seconded by Mr. Collette. All those in favor of postponing Article 23 indefinitely signify by saying, "Aye." Opposed? I declare Article 23 has been postponed indefinitely.

ARTICLE 24. By Petition. To see if the Town will vote to raise and appropriate the sum of \$4,200 for the reinstatement of the clerk/typist position to full-time status in the Recreation Department.

MR. GERRISH: Move to accept it as printed.

THE MODERATOR: Mr. Gerrish moves to accept it as printed.

MR. COLLETTE: I'll second it for discussion.

THE MODERATOR: Seconded by Mr. Collette. Is there any discussion?

(After discussion the following ensued.)

MR. FERLAND: Move the question.

THE MODERATOR: Any further discussion? If not, all those in favor of Article 24, to see if the Town will vote to raise and appropriate the sum of \$4,200 for the reinstatement of the clerk/typist position to full-time status in the Recreation Department, just so there's no misunderstanding, if you vote yes, you're going to put this position on a full-time basis. If you vote no, it's going to stay the way it is right now. All those in favor signify by saying, "Aye."

All those opposed, "No." I declare Article 24 is defeated.

ARTICLE 25. By Petition. To see if the Town will vote to raise and appropriate the sum of \$3,000 for the color sealer on Birch Street Tennis Courts.

MR. GERRISH: Move to accept it as printed.

THE MODERATOR: Mr. Gerrish moves to accept it as printed. Seconded by Nancy MacKinnon. Is there any discussion? Is there any discussion?

(After discussion the following ensued.)

MRS. WOODSIDE: I move to lay this on the table indefinitely.

MR. WOODSIDE: Seconded.

THE MODERATOR: That will take a two-thirds vote to lay it on the table.

All those in favor, it's non-debatable. All those in favor of laying this on the table, signify by saying, "Aye." Opposed, "No." All right. If anybody wants, I don't think it's close but I will take a hand vote. Okay.

(The hand vote was not completed. It was obvious that the motion had been defeated.)

THE MODERATOR: We're now back on Article 25.

(After discussion the following ensued.)

THE MODERATOR: If there's no further discussion, all those in favor of Article 25 ---

MR. FERLAND: No, discussion on it.

(After discussion the following ensued.)

MRS. CASTEN: Move the question, please.

THE MODERATOR: If there's no further discussion, all those in favor of Article 25 signify by saying "Aye." Opposed, "No." I declare Article 25 has passed.

ARTICLE 26. By Petition. To see if the Town will vote to put street lights around Derry Meadows to Hood Nursing Home.

MR. CARTER: I move to accept it as printed.

THE MODERATOR: Mr. Carter moves to accept it as printed. Seconded by Mr. Collette. Any discussion?

(After discussion the following ensued.)

THE MODERATOR: If there is no further discussion, all those in favor of Article 26 signify by saying, "Aye." Opposed, "No." I declare Article 26 has passed.

ARTICLE 27. To see if the Town will vote to withdraw the sum of \$15,000 from the Town Buildings Capital Reserve Fund for the purpose of preparing plans and making alterations to municipal buildings that will allow the Town to commence compliance with Federal Requirements.

MR. GERRISH: Move to accept it as printed.

THE MODERATOR: Mr. Gerrish moves to accept it as printed. It's seconded by Mr. Carter. Any discussion?

(After discussion the following ensued.)

THE MODERATOR: Any further discussion? If not, all those in favor of Article 27 signify by saying, "Aye." Opposed? I declare Article 27 has passed.

ARTICLE 28. To see if the Town will vote to authorize the Selectmen to withdraw \$24,000 from the Parking Lot Capital Outlay Reserve Fund for the purpose of acquiring and developing a parking lot or lots.

MR. CARTER: I'd like to move we correct that by ---

THE MODERATOR: Wait a minute. The best way to do this ---

MR. CARTER: I move the article as printed.

THE MODERATOR: It's been moved that we accept Article 28 as printed by Mr. Carter. Seconded by Mrs. Conroy.

MR. CARTER: I would amend that to read \$25,000. It was intended to be twenty-five but there was a typographical error.

THE MODERATOR: Seconded by Mr. Collette. All those in favor of amending Article 28 to read \$25,000 signify by saying, "Aye." Opposed? Okay. Now Article 25 as amended is open for discussion

(After discussion the following ensued.)

THE MODERATOR: If there's no further discussion, all those in favor of Article 28 as amended signify by saying, "Aye." Opposed, "No." I declare Article 28 has passed.

THE MODERATOR: Mr. Gerrish moves, it's just a procedural thing that we accept on the revenue side of the budget the figure of \$4,072,948. Is there a second? Seconded by Mr. Carter. In other words, that figure we started out with today and where we are right now, we're back to \$4,072,948. We have to raise that through taxes and whatever, and that's what we have. All those in favor of accepting the revenue side of the budget at \$4,072,948 signify by saying, "Aye." Opposed? I declare the motion has passed. That is the right figure, right?

MR. TOMPKINS: That's your bottom line appropriation. The revenues of the Town are going to be what's been approved not only from here but also from taxes.

MR. GERRISH: The total of which is four million seventy-two thousand.

MR. TOMPKINS: We have to accept the bottom line of the budget. We haven't done that yet.

THE MODERATOR: Yes, we did. We did it with the exception that all Warrant Articles would be added to it so we already accepted the three million, whatever it is, and we added all the things to it. This is the new figure.

ARTICLE 29. To see if the Town will vote to adopt the following ordinance:

In addition to the powers previously granted to review subdivisions, and in addition to the power previously granted to review site plans for non-residential development, the Planning Board shall have the following powers as authorized by RSA 36:19, 36:19-a and 356-B:5 as amended:

1. To review site plans for multi-family dwelling units, other than one and two family dwellings.

2. To regulate subdivisions involving condominiums in addition to all other forms of subdivision listed in RSA 36:1 VIII.

For the purpose of this ordinance, "multi-family dwelling units" shall include any form of ownership, including condominium, and shall apply to any development which involves more than two dwelling units on a single lot regardless of whether the units are attached.

MR. CARTER: I move to accept it as printed.

THE MODERATOR: Mr. Carter moves to accept Article 29 as printed. Seconded by Mr. Collette. Any discussion? If not all those in favor of article ---

(After discussion the following ensued.)

THE MODERATOR: If there's no further discussion on Article 29, we will now vote on it. I don't have to read this again, do I? Okay. All those in favor of Article 29 signify by saying, "Aye." Opposed, "No." I declare Article 29 has passed.

Our next article here, to hear reports of agents, auditors and committees heretofore chosen, and pass any vote relating thereto.

Where is the one we usually have about new business?

MR. ZOLLA: Mr. Moderator, I'd like to make a motion to eliminate all political signs mounted on vehicles parked on the balloting premises or within seventy-five feet of said balloting premises for longer than one-half hour, and I'd like to speak to this motion.

MRS. WOODSIDE: You can't do that.

THE MODERATOR: I don't know. We always had the thing about taking up new business. Well, I have a motion and if it gets a second ---

MR. CARTER: I will second it.

THE MODERATOR: Seconded by Mr. Carter. I'll let Bill discuss this. I am involved in this, so I know what he's going to say. If they rule it out later, fine, let them, but it will effect some other elections coming up.

(After discussion the following ensued.)

THE MODERATOR: All those in favor of Mr. Zolla's motion signify by saying, "Aye." Opposed, "No." I declare the motion passed. Is there any more business?

MRS. CONROY: I'd like to take this opportunity to thank Ruth Pillsbury for the fine job on the Annual Report and I'd also take this opportunity to thank Millie DiMarzio for services to the Town for the last few years.

THE MODERATOR: Is there anything else to come before the Town Meeting? If not, I will entertain a motion to adjourn. It's been moved by Mr. Ferland to adjourn. Is there a second?

(Whereupon at 4:40 p.m. the Annual Derry Town Meeting was herewith adjourned.)

CERTIFICATE

I, Samuel Gray, a Certified Shorthand Reporter in and for the State of New Hampshire, and Cecile Hoisington, Town Clerk, Derry, New Hampshire, do hereby certify that the foregoing pages contain a true and accurate transcript of the motions, amendments and votes taken at the annual Derry Town Meeting held at Grinnell School Auditorium on March 15, 1980, commencing at 10:00 a.m., to the best of my knowledge and belief.

IN WITNESS WHEREOF, I have hereunto set my hand and seal this 12th day of May, 1980.

s/ Samuel S. Gray, C.S.R.
s/Cecile Hoisington, Town Clerk

East Derry Fire District Minutes of the Annual Meeting March 19, 1980

East Derry Fire Station

East Derry, New Hampshire

Present: Arthur Reynolds, Fire Ward

Don J. Miller, Fire Ward

Richard D. Childs, Fire Ward

Wilton R. Geissenhainer, Treasurer

Hazel Bouchard, Dispatcher-Secretary

Bruce R. Theriault, Moderator

Jeanne B. Mitchell, Clerk

Budget Committee Members: George Katsakiores

May Casten

Patricia Dowling

Frederick A. Tompkins

Meeting Recorded by: Leigh and June Thaeler

In accordance with the foregoing warrant a meeting of the East Derry Fire Precinct was held on Wednesday, March 19, 1980 at the East Derry Fire Station. The meeting was called to order at 8 PM by the Moderator Bruce Theriault.

Moderator Theriault asked all to rise to Salute the Flag and requested that all legal voters of the East Derry Fire Precinct please be seated within the roped area, to facilitate voting during the meeting. He then read the rules of the meeting (See attachment 1.) The Moderator read the Warrant and stated that it had been properly served. He announced that Article #1 had been acted upon at the election, March 11, 1980 with the following candidates elected to office:

Moderator: Bruce R. Theriault - for two years

Fire Ward: Arthur Reynolds - for three years

Clerk: Jeanne Mitchell - for one year

Auditor: Melbern D. True - for one year

Moderator: Read *Article #2: To hear the Financial Report of the Treasurer.* You'll find if you have a copy of the Annual Report of the Town--turn to page 41. On page 41 you'll find the budget printed from the previous year. I also have from the Auditor the following Report of Audit - (See Attachment 2). Are there any errors or omissions from the budget? None appearing the record will show that the Financial Report of the Treasurer was unanimously accepted.

Moderator: Read *Article #3: To hear the Clerk's report.*

The Clerk's Report is printed started on page 2 - We are not going to read them as you have a printed copy in front of you. With any luck everyone here has had an opportunity to read this through and except for minor typographical errors I think you'll find the finest verbatim account of what happened here last year. Are there any errors or omissions?

None appearing the record will show that the clerk's report was unanimously accepted.

Moderator: Read *Article #4: To determine and fix the salaries of the precinct officers or agent of the precinct.*

Moderator: What is your pleasure?

Fred Tompkins: I move to accept the salaries of the precinct officers as printed of \$1,250.00.

Seconded by Nancy MacKinnon

Moderator: For those of you who are following along on page 41 - it is the first line item. The proposed 1980 budget is in the right hand column -- Is there any discussion on the precinct officers and salaries? None appearing we will put it to a vote. All those in favor of accepting *Article #4* (moderator read *Article #4*) will signify by saying "aye". Those opposed "no". The ayes have it. It is a vote in the affirmative.

Moderator: Read *Article #5: To see if the precinct will authorize the Board of Fire Wards to place \$5,000. (five thousand dollars) of surplus from existing 1979 budget in the Capital Reserve Fund as established in Article 7 of the 1975 Annual Meeting (the monies accumulated in this account shall only be used for purchase of new equipment and expenditures from this account shall be made in accordance with chapter 35 of N.H. revised statutes annotated or any amendments thereto) and pass any vote relating thereto.*

Moderator: What is your pleasure?

Mr. Tompkins: I move to accept Article #5 as printed.

Mr. Miller seconded the motion.

Moderator: Is there any discussion? None appearing we will put it to a vote. All those in favor of Article #5 will signify by saying "aye". Those opposed, "no". The ayes have it -- it is a vote in the affirmative.

Moderator: Read *Article #6: To see what sum of money the precinct will raise and appropriate for the East Derry Fire Precinct the same to be expended under the direction of the fire wards.*

Moderator: What is your pleasure?

Mr. Miller: Mr. Moderator, I would like to propose \$244,380.35 to be voted upon in Article #6.

Moderator: You wish to propose \$244,380.35?

Mr. Tompkins: Mr. Moderator we have already passed two articles in the total amount of \$6,250.00. If we want to move the budget - you want to use the figure \$238,130.35.

Mr. Miller: So moved - seconded by Mr. Tompkins.

Moderator: The corrected is \$238,130.35. Article #6, if you are following along in your budget - it is the printed figures on page 41. We have already adopted the first line under district officers and the last line capital reserve fund and those two numbers have been removed from the figure which will now read \$238,130.35. There is a motion on the floor and it has been seconded by Mr. Tompkins. Is there any discussion?

Mr. Zolla/ Mr. Moderator, I notice there is approximately a 20% increase over last year and it applies to 3 specific areas: permanent men, insurance and capital outlay of equipment and I was wondering if someone on the budget committee could explain those 3 items to us.

Moderator: Is there someone on the budget committee that wishes to explain this?

Mr. Tompkins/ In the permanent men account, the numbers there represent the agreement that the fire district came to with its employees plus any step increases which would normally occur for those individuals who would be eligible for a step during the year - the percentage figure is 7.5% cost of living which included some benefit changes too. What was the other question, Bill?

Mr. Zolla: First of all - under permanent men -7%- certainly doesn't come up to \$14,000. I have a question on the 7%. Are the men in East Derry getting the same amount as the town employees got from negotiations downtown?

Mr. Tompkins: I would say they are probably getting different amounts. What has happened over the last several years is that each of the labor unions or employee groups have negotiated their own set of salaries, and benefits - there is very little equality between them now - case in point might be the school district employees and the town employees are receiving 100% Blue Cross/Blue Shield. It is true they do, but they are on different plans so the cost to the districts are different and the benefits derived there under are different.

Mr. Zolla: I guess my question is when you take the total tax - the cost of living plus fringes that were gotten downtown and what was gotten up here - are they equitable - are they comparable?

Mr. Tompkins: In my opinion they are not equal but they are comparable. I believe up here in the East Derry District there was an agreement to enact - some benefits were different and I'll be frank with you - I wasn't prepared to answer these questions tonight - I would like to ask Don Miller specifically what the differences are?

Mr. Miller: Basically, it is the 7.5% cost of living over last year's salaries and in the insurance account our employees asked for a dental plan to be added to it and also one extra holiday was added to the package. To answer your question as far as equalization downtown is concerned, I for one, don't know what the Derry Fire District finally negotiated other than the percentage of money but what the rest of the fringe benefits are I couldn't tell you whether it is equal or not equal. Last year if you remember at this annual meeting the people requested the employees here come before the fire commissioners and present their plan and for us to come to some kind of agreement before we came to the meeting - which we have done with these people. We have signed agreements - not a union - just a gentlemen's legal agreement -- to come before you people with some kind of a uniform package.

Mr. Tompkins: You asked about capital equipment also.

Mr. Zolla: There's one on insurance -- \$8,000 difference - and on capital outlay for equipment.

Mr. Miller: Let me see if I can answer part of it - as far as the insurance is concerned - as we all know - the insurance is up -- and as your salaries go up - workmen's compensation also increases - the New England Dental Plan which is added represents approximately \$1300.00 which we didn't have last year and is part of the fringe benefits as far as the employees are concerned. And the rest of it is nothing but basic increases in insurance rates.

Mr. Tompkins: Those were documented for us by Mr. DeRemer. Their costs and they have gone up.

Mr. Miller: My secretary tells me - I wasn't quite aware that the increase in workmen's compensation is up 44% - that sounds kinda steep to me but I guess that's what it is.

Mr. Tompkins: The capital outlay for equipment - a request for a telephone recording system; radio for tanker #87; a pump; portable radio to replace an older model; 4" diameter hose, which is part of an ongoing program to increase the amount of 4" hose available in the district; 800 gal. tank for the pumper; and a copier machine which adds up to \$11,625.00. Now I'll go over the list again and give you a number after each one -- (Mr. Tompkins listed the items & amounts). Also, there is another item in there of \$3,000.00 which is a sum of money the district puts aside to do construction necessary on dry hydrants and work of that nature.

Moderator: Do you have another question, Mr. Zolla?

Mr. Zolla: I have one more - the copier - why are we spending \$1500.00 for a copier? What is the justification for it?

Mr. Miller: Basically, the justification for it is to keep up with the town and budget committee and the state laws which require us to make all kinds of copies in our documents and transactions. At the same time we use the copy machine in our training in the district - making certain that all our personnel are given copies of the minutes of our meetings and transactions and items that we expect them to know, to have and to study. You have to remember they are volunteers and we conduct meetings every Wednesday night and not all of

them can attend -- so we have a copy for them available so they know what is going on. That is part of the program -- the rest of the program basically is keeping up with the budget committee's request for copies of our monthly and quarterly reports. I found our secretary was spending a lot of time running back and forth downtown -- I feel \$1500.00 is pretty cheap to assure that she is here and able to do her work.

Mr. Crosby: I would like to ask about the increase - you have 7.5% - I didn't hear the increase in the dental - what does that bring the cost of living increase for the firemen - the 7.5% plus the dental - can you give me some sort of percentage on it.

Mr. Miller: Mike, it is rather difficult - since all employees are paid different and their insurance needs are different. I would say you are averaging about ¾% to 1¼% per employee depending on his pay scale and what type of plan he is really getting.

Further discussion ensued on the percentage increase and dental plan, the need to negotiate salaries and benefits prior to the meeting and the need for each district to negotiate their own plan with no consideration or concern about what other districts are planning.

Moderator: Is there any other discussion. None appearing we will put the article to a vote. We are voting on Article #6. (Moderator read Article #6.) The amount proposed is \$238,130.35. All those in favor will signify by saying 'Aye', those opposed 'No'. The Ayes have it. It is a vote in the affirmative.

Moderator: Read *Article #7: To see if the precinct will authorize the Board of Fire Wards to send men and equipment to other towns and cities if requested to do so, in accordance with RSA 154:24, and pass any vote relating thereto.*

What is your pleasure?

Mr. Ludwig: I move to accept Article #7 as written.

Mr. Zolla seconded.

Moderator: Is there any discussion? None appearing - All those in favor will signify by saying 'Aye'; those opposed 'No'. The Ayes have it. It is a vote in the affirmative.

Moderator: Read *Article #8: To see if the precinct will authorize the Board of Fire Wards to borrow money in anticipation of taxes on the negotiable note or notes of the precinct, and pass any vote relating thereto.*

Mr. Zolla: I move to accept Article #8 as read. Mr. Miller seconded.

Moderator: Is there any discussion - None appearing we will put it to a vote. All those in favor of Article #8 will signify by saying 'Aye'; those opposed 'No'. The Ayes have it. It is a vote in the affirmative.

Moderator: Read *Article #9: To see if the precinct will authorize the Board of Fire Wards to establish a study committee to look into the need of land and/or buildings for the purpose of a substation in the northeast section of the East Derry Fire Precinct, and pass any vote relating thereto.*

Mr. Ludwig: I move that we accept Article #9 as read.

Mr. Zolla Seconded.

Moderator: Is there any discussion?

Mr. Crosby: I would like to know who is going to be on the study committee and how you will go about appointing them.

Moderator: The Moderator normally appoints the committee members and in this particular case it will probably consist of the Fire Wards - unless this assembly decides on specific people designated at this meeting.

Mr. Crosby: I would like to see one member be an unbiased member.

Moderator: Would you like to be on this committee?

Mr. Crosby: Yes.

Moderator: I will see that you are appointed to it. Is there any other discussion?

Further discussion ensued about the members on the committee and Chief Reynolds spoke on the need for a substation in the northeast section (Pingree Hill Road and English Range Road) to service the northeast portion of the district. The Moderator stated the committee will present its findings at the next district meeting.

Moderator: We will put Article #9 to a vote. (Moderator read Article #9) All those in favor of a study committee will signify by saying 'Aye'; those opposed 'No'. The Ayes have it and it is a vote in the affirmative.

Moderator: Read *Article #10: To see if the precinct will accept and support the Board of Fire Wards to instruct the installation of dry hydrants (or other types of fire protection) by developers in all new developments within the East Derry Fire Precinct and pass any vote relating thereto.*

What is your pleasure?

Mr. Hobsch: I move to accept the Article.

Mr. Geissenhainer seconded the motion.

Moderator: Any discussion?

Mr. Zolla: Mr. Moderator, I think the way this Article is written, it's written too broadly, and written to regulate a specific segment of the community. I think if the Fire Wards tried to enforce this and they got any opposition to it, I do not think, in my opinion, it would hold up in court. We are not making regulations here for the whole district but just for a specific segment of the community. I have seen members of the East Derry Fire Precinct at the Planning Board meetings and I would like to hear from the member of the Fire District attending the meetings whether or not he has had any opposition to installing dry hydrants.

Moderator: I believe the gentlemen you refer to is Gary Butterfield - just a moment - Don Miller would like to speak.

Mr. Miller: Let me express our thoughts on this Article and Bill you are absolutely correct - we do not have any provisions in our Fire District for setting up zoning since we come under the jurisdiction of the Town of Derry. We felt

we would put an article in the Warrant to get the feel of the people. We have gotten some opposition when we have gone to the Planning Board and the intent of the Article is to get a feeling of the people here. Our area is growing fast and although we do have some natural water sources in the area we would like to get some assistance from the developers in these new areas as we have in the past. It will be a great aid to the taxpayers in the future. It is easier to do it at the beginning then to go back and construct these things later. I will let Gary tell about what we would like to have and some recommendations and some typical as far as the area is concerned.

(Mr. Butterfield presented several drawings and explained the nature of a dry hydrant and the reasons for their need - basically to provide on the spot water storage and supply for use during a fire and to eliminate the need to haul all the water necessary for fighting a fire - over the roads.

Mr. Zolla: Can you tell me what you estimate the cost of that system per hydrant to be?

Mr. Butterfield: I think when I brought it to the Planning Board it was somewhere in the vicinity of \$3500. That included tanks, parts, hydrant but would not include the cost of excavation or anything of that nature.

Mr. Zolla: I think as that system is drawn there, the cost would be closer to \$10,000. With 10,000 gallon tanks - I think each one would cost about \$3500.

Mr. Butterfield: When I checked, a 10,000 gallon tank was \$1700. at that particular time -- approximately a year ago.

Moderator: Is there any other discussion?

Mr. Zolla: I think, Mr. Moderator, that nobody disagrees with the need for fire protection - there may be some disagreement as to who pays for it. How it's implemented is, I think, the question here tonight, "To see if the Precinct will accept and support the Board of Fire Wards to instruct" - I think the fire district will end up with nothing because I do not believe that they could enforce that - I am going to propose to amend the article as follows:

Amendment: to *Article #10. To see if the Precinct will accept and support the Board of Fire Wards to NEGOTIATE the installation of dry hydrants (or other types of REASONABLE fire protection) by developers in all new developments within the East Derry Fire Precinct and pass any vote relating thereto.*

And I would like to speak to that when it's time.

Amendment seconded by John Lorder.

Moderator: Is there any discussion on the Amendment?

Mr. Crosby: With this Amendment, I would like to know how much control the fire district will have over this - seems to me they will have no control at all if they negotiate.

Moderator: In negotiating - the question is whether it will stand up in court and I think Mr. Zolla might answer it a little better.

Mr. Zolla: I think the recommendation of the Fire District to the Planning Board is very, very important and I think the Fire District will be in a much better position to negotiate increased fire safety in any developments based on the horsepower of that recommendation and if they make a negative recommendation because they get no cooperation. I think we'll be in a much better position of getting better fire protection rather than instructing or directing because I think we will only end up spending money in the courts.

Moderator: Point well taken -

Mr. Crosby: What constitutes a development? one building - three buildings - ten buildings?

Moderator: What constitutes a development?

Mr. Butterfield: More than one building.

Discussion ensued on the wording of Article #10.

Moderator: (Read Amendment to Article #10.) All those in favor of amending Article #10 please signify by saying 'Aye'. Those opposed 'No'. The 'Ayes' have it. It is a vote in the affirmative.

Is there any other discussion on Article #10 as amended? None appearing we will put Article #10 as amended to a vote.

All those in favor of Article #10 as amended please signify by saying 'Aye'. Those opposed 'No'. The 'Ayes' have it. It is a vote in the affirmative.

Moderator: Read *Article #11: To transact any other business that may legally come before this meeting including the appointment of committees.*

I will appoint the study committee that was established under Article #9 at the close of this meeting. If you are interested in serving on that committee I would like you to come forward and speak to me.

I would like to read this statement: (See attachment 3)

Before I read this an important point has been brought to my attention - On page 41 on the East Derry Fire Precinct report of revenues - we said we are going to spend it all, now we have to be willing to accept the money.

I would like our pleasure as far as accepting the Revenues as printed -

Mr. Zolla: So moved.

Mr. Ludwig seconded the motion.

Moderator: We will vote to accept the Revenues as printed to coincide with the \$244,380.35. Is there any discussion on the motion to accept the Revenues of the Precinct? None appearing we will put it to a vote - All those in favor signify by saying 'Aye'; those opposed 'No'. The 'Ayes' have it. It is a vote in the affirmative.

Back to Article #11. (The Moderator read the statement)

Arthur Reynolds: I would like to mention Clement Madden one of the Fire Commissioners in the Derry Fire District who recently has chosen not to run for Fire Commissioner anymore and I think it would be appropriate for the East Derry Fire Precinct to send to Mr. Madden a letter thanking him for his many years of service and devotion to the Fire Service and the cooperation he has shown to us through the 34 years he has served.

Moderator: Are you making that in a form of a motion?

Art Reynolds: Yes, I am.

Moderator: We have a motion for a letter of commendation. Mr. Ludwig seconds the motion. Is there any discussion? None appearing we will put it to a vote.

Vote in the Affirmative.

Moderator: Mr. Geissenhainer made a request and I think it is a good idea - all those volunteers who have contributed to making this type of town meeting government operate deserve an applause and I would like to say thank you, too?

Is there any other business to come before this assembly?

Mr. Crosby: I would like to make a motion to have the three Fire Commissioners of the East Derry Fire District to work with the Derry Fire Commissioners on a study committee for a merger. I'll tell you why I ask for this -- because it would eliminate all the trouble we've been having with duplication of equipment and the stations and we finally get an overall look at the town and where the stations should be.

Moderator: Your point is well taken Mr. Crosby but unfortunately your motion is out of order - it has to be warned on the warrant in order for a study committee to be formed such as that.

Is there any other business to come before this assembly?

Mrs. Ludwig: I move to adjourn.

Seconded by Mr. Zolla.

Vote in the Affirmative to adjourn.

A film was presented after the meeting to demonstrate the ice rescue capabilities of the District - showing the use of the suit given to the District by the East Derry Fire District Ladies Auxillary.

Committee Members appointed by the Moderator:

- Arthur Reynolds
- Don Miller
- Richard Child
- Arthur Hobsch
- Michael Crosby

Meeting was adjourned at 9:15 PM.

A True Copy Attest,
Jeanne B. Mitchell
Clerk, East Derry Fire Precinct

Attachment I

RULES OF THE MEETING:

1. There is no smoking in the hall. Smoking is permitted in the kitchen area and outside.
2. Only legal voters are permitted within the forward roped area of the hall. Visitors are to remain outside of this area and are here at the pleasure of this assembly.
3. The entire proceeding is being tape recorded so if you wish to speak, rise and approach a microphone. Only those persons who approach a microphone

will be recognized for motions or debates. Please state your name clearly for all to hear.

4. Direct all questions through the Moderator so as to avoid running debates.

5. No negative motions will be accepted.

6. No reconsideration of an article will be considered after we have moved on to the next article of the warrant.

7. No amendments to amendments. Each must be treated separately.

8. In all cases not covered by the above Robert's Rules of Order will apply.

Attachment II

March 10, 1980

East Derry Fire Precinct
Post Office Box 104
East Derry, N.H. 03041

REF: Report of Audit

ATTENTION: Board of Fire Commissioners

Dear Sirs:

This is to advise you that I have completed my examination of the accounts and records of the East Derry Fire Precinct for the fiscal year ending December 31, 1979, and have found them to be complete and in good order.

Respectfully submitted,
Melbern True, Auditor
East Derry Fire Precinct

Attachment III

We would like to thank on behalf of the District everyone who volunteered their time and efforts on election day. In particular:

- Diane Dumas
- Betsy Childs
- Priscilla Lundblad
- Sally Miller
- Ann Therien
- Jessica Dearth
- Priscilla Cox

who volunteered their services during the day as ballot clerks.

A special thank you to Bill Brown and Joan Reynolds for braving the cold at Veterans Memorial for 13 hours so that the people living in District I would be able to vote for the Fire District Officers at the same place they vote for their Town Officers. And last but far from least a thank you to our tireless Supervisor of the Check-list, Virginia True, who spends countless hours behind the scenes preparing our checklists and supervising them the day of elections.

Births Registered in the Town of Derry for the year ending December 31, 1980

Date	Place of Birth	Name of Child	Name of Father	Name of Mother
Jan.				
2	Derry, N.H.	Nathan Andrew	Leo J. Rose, Jr.	Mary L. Williams
4	Derry, N.H.	Sean Michael	John C. Foley	Judith A. Wilcox
5	Derry, N.H.	Stefanie Lee	John Gerakines	Brenda J. Vance
6	Manchester, N.H.	Timothy Ryan	Timothy J. Kearney	Michelle Simon
7	Derry, N.H.	Virginia Ann	Kenneth A. Poole, Jr.	Janice G. Willard
10	Nashua, N.H.	Bradley William	William R. Cheyne	Nancy L. Precunies
14	Manchester, N.H.	Kelly Anne	Daniel Sullivan	Susan I. Norcross
16	Exeter, N.H.	Danielle Nicole	Francis J. Drago	Mary K. McManus
18	Manchester, N.H.	Michael David	David J. Blanchet	Kathleen A. Curnew
19	Derry, N.H.	Nicholas Peter	George P. Kisielewski	Janet M. Laplante
22	Lawrence, Mass.	Matthew Thomas	Michael J. Coskren	Clara C. Marotte
22	Salem, N.H.	Lindsay Ryane	Brian J. Lambert	Lucy A. Provencher
24	Manchester, N.H.	Molly Kate	James M. McGuinness	Patricia Levandowski
25	Nashua, N.H.	Bonnie Irene	Peter P. Petry	Cynthia R. Brighton
26	Nashua, N.H.	Timothy Edward II	Timothy E. Moran I	Lynn D. Carpentier
28	Nashua, N.H.	Kristin Elizabeth	George R. French	Kathleen A. McMabon
28	Haverhill, Mass.	Jon Michael	Robert J. Murray	Ruth Chapman
31	Lawrence, Mass.	Catherin Mary Ella	Leo F. Plourde	Mary Jane Jones
31	Nashua, N.H.	Brian Michael	Robert A. DiStefano	SueAnn Watkins
Feb.				
1	Derry, N.H.	Roy Thomas, Jr.	Roy T. French	Noreen L. Wallace
4	Derry, N.H.	Wesley Taylor	Harry W. Cooper	Paula E. Costos
6	Lawrence, Mass.	Christine Elizabeth	John J. Sotera	Ellen A. Maneely
7	Nashua, N.H.	Anderson IV	Anderson Brooks, III	Linda Y. Ballard
12	Manchester, N.H.	John Paul	Bruce B. Reardon	Deborah A. Oxley
13	Lawrence, Mass.	Stacy Ann	Stanley B. Edmunds	Jane S. Stewart
13	Derry, N.H.	Jessica Angela	Richard A. Arnald	Ingeborg K. Bosbach
13	Derry, N.H.	Jessica May	Herman J. Edwards	Cheryl S. Tracy
13	Manchester, N.H.	Scott Ralph	Ralph W. Quimby	BettyLou Reynolds
13	Manchester, N.H.	Meghan Marie	Scott A. Atherton	Diane E. Burnham
15	Manchester, N.H.	Julie Rose	Joseph C. Alexanian	Rita E. Lane
17	Manchester, N.H.	Tracy Jean	Andrew G. Quinzani	Wanda L. Roberts
20	Manchester, N.H.	Keith Paul	Keith P. Momberger	Elizabeth A. Coy
21	Nashua, N.H.	Jason Paul	Michael G. Tardif	Darlene M. Raymond
21	Concord, N.H.	Justin David	Louis A. Harris	Pamela R. Blackford
24	Derry, N.H.	Melissa Nicole	Kevin M. Simpson	Tory T. Holbrook
27	Manchester, N.H.	Heidi Dawn	Randy A. Johnston	Dawn M. Squires
28	Nashua, n.h.	Jenna Betty	Arthur A. McLean	Catherine A. Mickelson
28	Derry, N.H.	Rebecca Leann	Allen A. Pineau	Joan A. Hill
March				
1	Derry, N.H.	Robert Peter, Jr.	Robert P. Schumann	Maureen G. Tomaselli
1	Derry, N.H.	Caroline	Lucien D. Fortin	Lise M. Blais
5	Nashua, N.H.	Joseph Loren	James E. Pettipas	Marcia J. Wrisley
5	Nashua, N.H.	Christopher Michael	James E. Pettipas	Marcia J. Wrisley
5	Newton, Mass.	Shannon Lee	Brian Carmichael	Colleen T. Burke
6	Lawrence, Mass.	Trent Jonathan	Steven L. Sanders	Bonnie Corder
7	Manchester, N.H.	Michael Frederick	Frank E. Fearon	Barbara A. Hallsworth
8	Salem, Mass.	Peter Jerome, Jr.	Peter J. Morris	Brenda A. Mitchell
8	Derry, N.H.	Jessie Lee	David M. Hill	Nancy M. Arseneault
8	Derry, N.H.	Ginger Lynn	Leo P. Belanger	Ginette Gauvin
8	Derry, N.H.	Joshua Wayne	Wayne H. Oikle	Catherine A. Parlee
9	Manchester, N.H.	Amanda Anne	Roland E. Clark, II	Beverly J. Rae
10	Manchester, N.H.	Robert Wayne, Jr.	Robert W. Magill	Catherine A. Enright
10	Derry, N.H.	Gretchen Anne	Thomas H. Morley	Naomi P. Bauersfeld
11	Derry, N.H.	Mark Alan	Michel Boutot, Sr.	Cheryl A. Martin
12	Nashua, N.H.	Jaelyn Marie	Daniel G. Lott	Christine Pietrantonio
12	Nashua, N.H.	Brett Christopher Goodspeed	Ralph D. G. Daniels	Janice C. Totten
15	Boston, Mass.	Alicia Nicole	Charles T. Cacciola	Susan J. Briggs
17	Derry, N.H.	Michael George	George H. Peters	Paula M. Marsolais
18	Manchester, N.H.	Corrie Ryan	Donald G. Kingsbury	Robin L. Christiansen
19	Lawrence, Mass.	David Sargent	Robert S. Melanson	Yvonne Amaral
20	Derry, N.H.	Andrew Joseph	Brian H. Smith	Donna L. Cobbett
20	Nashua, N.H.	Nadine Marie	Ronald A. Zarelli	Cynthia M. Dors
20	Portsmouth, N.H.	Jason Myron	Ronald A. Yancey	Yvonne NMI McFarland
20	Nashua, N.H.	Alicia Marie	Patrick M. Ryan	Theresa D. Woods
21	Derry, N.H.	Robert Leo	George R. Bellavance	Surawong Kamedrkoh
21	Manchester, N.H.	Kenneth Cook	Charles F. Walker	Kristina M. Cook
23	Nashua, N.H.	William Bradbury	William B. Parnell	Jeanne E. Lusardi
24	Nashua, N.H.	David Matthew	David R. Coburn	Linda J. Bromley
26	Concord, N.H.	Todd Holland	Russell C. Furlong	Janis Holland

Date	Place of Birth	Name of Child	Name of Father	Name of Mother
28	Manchester, N.H.	Shawn	Danny C. Webster	Mary Crotby
28	Derry, N.H.	Nathan Jacob	Robert O. Ouellette	Donna J. Compagna
30	Leominster, Mass.	Jermaine Payton	Larry M. Sleet	Karen R. Payton
31	Newton, Mass.	Andrea Lynne	Robert J. Woods	Victoria S. Benjamin
31	Derry, N.H.	Leah Deanna	Lawrence A. Dutch	Noreen L. Bennett
April				
1	Derry, N.H.	Russell Eugene, Jr.	Russell Eugene Ward	Gail P. Roberts
2	Manchester, N.H.	Meghan Elizabeth	Kenneth B. Williams	Cathy E. Neal
2	Lawrence, Mass.	James Christopher, Jr.	James C. Flessas, Sr.	Linda L. Ward
2	Nashua, N.H.	Maile Keala	Clayton N. Kim	Marcia M. Cousins
3	Nashua, N.H.	Sheri Lynn	Michael R. Pelletier	Sally A. Ekman
4	Nashua, N.H.	Kristyn Marie	Robert G. Napoli	Emily R. Perroni
4	Derry, N.H.	Allison Jo	Bruce A. Briand	Cathy S. Allison
5	Derry, N.H.	Michael Parsons	David P. Appleton	Carol L. Parsons
6	Haverhill, Mass.	Robert James	Robert L. Clay	Debra E. Bell
7	Nashua, N.H.	Crystal Ann	Frank L. Trahey	Stephanie K. Ford
7	Derry, N.H.	Elkel Tenille	Julio Otero	Elizabeth Negron
9	Manchester, N.H.	William Bringham, II	William B. Ellery	Janet E. Worthen
10	Nashua, N.H.	Antonia Francesca	Paul J. Dupuis	Patricia A. Paterson
11	Nashua, N.H.	Jill Marie	Vincent A. Palmariello	Donna M. Ravagni
12	Manchester, N.H.	Gregory Carl	Peter M. Laughlin	Diane A. McMillan
12	Manchester, N.H.	Patience Lucy	Ronald J. Williams	Martha R. Stewart
13	Nashua, N.H.	Laura Ann	Gary R. Safron	Corinne A. Hupka
13	Nashua, N.H.	Alaina Anne	Francis A. Wereska, Jr.	Susan J. Hammer
13	Manchester, N.H.	Craig James	Richard M. Paganucci	Paula M. Yuengling
15	Manchester, N.H.	Brian Patrick	James A. Frazer	Patricia Rooney
15	Lawrence, Mass.	Mark Edward	John E. Dunham	Donna M. Arnfield
16	Derry, N.H.	Kurt Matthew	Curtis R. Nelan	Deborah A. Sanft
17	Lawrence, Mass.	Donald James	Douglas J. Perrault	Elizabeth D. Thomas
17	Manchester, N.H.	Female	William V. Stewart	Ruth I. Stanley
17	Derry, N.H.	Jamie Peter	Harry Peter Gallien, III	Mishelle E. Cokorogianis
18	Concord, N.H.	Sarah Julia	William McKay, Jr.	Maureen L. Bastek
18	Derry, N.H.	Shannon Nicole	Timothy P. DeGroff	Angela Keyser
21	Manchester, N.H.	Female	Thomas H. Stewart	Janet M. Lyon
21	Derry, N.H.	Ryan Charles	Daniel W. Benson	Janie L. Schott
23	Manchester, N.H.	Misty Dawn	Gerald R. Bilodeau	Deborah A. Perry
23	Manchester, N.H.	Melissa Mae	Ronald R. Cann	Sharon A. Lynch
23	Derry, N.H.	Robert William, II	Glennard S. Ruedisueli	Valerie A. Sinc
25	Nashua, N.H.	Heather Lyne	Robert S. Breen	Vici L. Rollo
26	Nashua, N.H.	Jennifer Erin	Dana R. Chase	Geraldine O'Brien
May				
1	Lawrence, Mass.	Dale Edward	Robert M. Pomerleau	Debbie A. Dale
4	Nashua, N.H.	Conrad Richard, Jr.	Conrad R. Gagnon, Sr.	Gisele M. Audet
5	Concord, N.H.	Charlene Patricia	Douglas G. McClellan	Gloria A. Beatrice
6	Derry, N.H.	Lorin Annette	Bradford E. Gibbons	Jane A. Carignan
10	Manchester, N.H.	Lisa Marie	Michael S. Lemoine	Mary A. Fitzgerald
11	Nashua, N.H.	Victoria Grace	Pascal S. Taormina, Jr.	Janice L. Aye-Min
12	Manchester, N.H.	Joseph John	David C. Barka	Deborah A. Yencha
12	Derry, N.H.	Brendon William	Daniel W. O'Connell	Joan Vincent
13	Manchester, N.H.	Alexander Gregory	Stephen A. White	Michele K. Linderman
14	Derry, N.H.	Daniel Erik	Jay Eric Williams	Dorothy A. Belanger
14	Derry, N.H.	Jonathan William	John F. Becka	Gail A. Friedrich
14	Derry, N.H.	Tiffany Leigh	Dwight C. Vogler	Sandra A. Sands
14	Derry, N.H.	Jennifer Lynn	Vincent P. Ricciardi	Dorothea M. Gendreau
15	Derry, N.H.	Timothy Reed	Daniel T. Leonard	Valerie L. Carver
15	Concord, N.H.	Jody Howland	Rogers G. Welles, Jr.	Ann H. Grinnell
16	Derry, N.H.	Danny Allan	Keith A. Brasier	Dian H. Beckford
16	Derry, N.H.	Jennifer Lee	Joseph F. Stowers	Ellen-Marie King
20	Derry, N.H.	David Thomas	Thomas C. Dudley	Brenda G. Dailey
20	Manchester, N.H.	Richard Jean	Jean Y. Guay	Louise G. Bilodeau
20	Concord, N.H.	Melissa Bernice	Leigh A. Paulsen	Karen M. Hodgkin
23	Derry, N.H.	Heath Richard	Frank R. Quinno	Sheila L. Lacey
23	Derry, N.H.	Bonnie Jean	Benjamin P. Ellis	Carol A. Pratt
23	Manchester, N.H.	Alicia Ann	Harrison Williams	Marguerite A. Julian
26	Derry, N.H.	Kara Lynn	Timothy I. Sorenson	Linda M. Renaud
26	Derry, N.H.	Heather Marie	Robert P. Babajtis	Ellen M. Ahern
26	Manchester, N.H.	Sara Katherine	Daniel R. Kennedy	Cheryl J. Cornett
26	Nashua, N.H.	Elizabeth Anne	Peter T. Schwarz	Leslie A. Robertson
29	Manchester, N.H.	Kristine Susan	Raymond J. Rose	Kathleen S. Geary
31	Haverhill, Mass.	Alyssa Susan	Dwight C. Nicholson	Jody E. Bennett
June				
1	Manchester, N.H.	Jon William	Karl H. Svenson	Kathleen F. Goode
3	Nashua, N.H.	Matthew Michael	Michael E. Doyle	Pamela J. Whitney
3	Manchester, N.H.	Nicholas Thomas	Thomas C. Saven	Trina S. D'Angelo
3	Manchester, N.H.	Justin David	Stephen V. Berardo	Michele LeBeau

Date	Place of Birth	Name of Child	Name of Father	Name of Mother
5	Manchester, N.H.	Karen Ann	Mark Joseph Stevens	Denise I. Desrochers
6	Manchester, N.H.	Kimberly Joyce	Doleman P. Kerley	Geraldine L. Plank
6	Derry, N.H.	Vera Lynn	Charles J. Harnisch (dec.)	Laurie J. Hoehn
9	Derry, N.H.	Joel Matthew	Thomas B. Coviello	Janet J. Plociak
9	Lawrence, Mass.	Justin David	David L. Rice	Melissa A. Petrie
10	Lawrence, Mass.	Mary Elizabeth	William E. Murphy, Jr.	Anna Coppinger
11	Manchester, N.H.	Gary Joseph	Gary E. Raymond	Lynn F. Grabowski
12	Derry, N.H.	Stephen Paul, Jr.	Stephen P. Hebert	Debra L. Small
12	Derry, N.H.	Kristen Nicole	Robert K. Loveys	Joanne T. Carrabis
12	Manchester, N.H.	Brandon James	George F. Fowler	Sheryl A. Dearent
13	Derry, N.H.	Sean Michael	Paul F. Hagman	Susan E. Ward
19	Derry, N.H.	Elizabeth Karen	Paul L. Mills	Krislyn Smiley
20	Nashua, N.H.	Sharina Lesonza	Ralph C. Brown	Elaine K. Crouch
21	Derry, N.H.	Mark Ernest, Jr.	Mark E. Bergeron	Joyce E. Fox
22	Manchester, N.H.	Brian David	Charles A. Payne	Judy M. Pouliot
24	Cambridge, Mass.	Meghan Johnston	Thomas H. Fay	Donna M. Butler
25	Lawrence, Mass.	Jennifer Lynn	Michael G. Blanchard	Deborah A. Canuel
26	Derry, N.H.	Lawrence Alphonse, Jr.	Lawrence Marcotte	Gail S. Nolan
28	Derry, N.H.	Adam Leslie	James E. Watson, Jr.	Sara R. Cockey
28	Derry, N.H.	Chad George	George P. Merewether	Marian L. Jones
29	Derry, N.H.	Gregory Parker	Ronald Wood	Judee L. Mecke
July				
1	Derry, N.H.	Laura Ann	Paul R. Seguin	Dorothy A. Metivier
1	Manchester, N.H.	Lisa Ann	Edgar R. Lapointe	Norma R. Angelari
2	Nashua, N.H.	Derek	William J. Harvey	Alicia Sarinana
2	Derry, N.H.	Allyson Mary	Richard A. Massengill	Carol Nowick
3	Nashua, N.H.	Shanna Gale	Dale L. Westbrook	Rosanne E. Bakker
3	Derry, N.H.	William Arthur	Arthur Rears	Linda A. Jones
3	Manchester, N.H.	Jessica Leah	Cullen P. Boisvert	Brenda L. Jache
4	Derry, N.H.	Kurt Allen	Darryl P. Wagner	Jacqueline E. MacMillan
4	Manchester, N.H.	Katie Nicole	Herbert A. Bubert	Patricia A. Rawley
5	Nashua, N.H.	Nathan Craig	Craig E. Yerxa	Karen E. Higgins
5	Derry, N.H.	Eric William	Richard W. Bellemore	Regina M. Proulx
6	Derry, N.H.	John Edward	Edward J. Verryt	Anne M. Burdulis
7	Manchester, N.H.	Forest Erik	Michael E. Walton	Yvonne R. Eriksen
9	Manchester, N.H.	Emily	Ronald C. Nichipor	Lucinda G. Hayes
9	Manchester, N.H.	Daniel George	James P. Doherty	Elaine M. Munnie
12	Derry, N.H.	Sara Elise	Richard J. Tremblay	Jacqueline S. Menard
15	Concord, N.H.	Jessica Kathryn	Paul A. Barnett	Ellen M. Doherty
16	Manchester, N.H.	Jessica Lee	Stephen N. Paradis	Linda L. Durgin
17	Manchester, N.H.	William Donald	William E. Brady	Martha A. Peterson
18	Manchester, N.H.	Jennifer Lynn	Dana W. Iverson	Sharon K. Melanson
19	Derry, N.H.	Angela Marie	Donald E. Pappalardo	Joyce A. Jason
20	Nashua, N.H.	Lee	John W. Brunswick	Nadine M. Murphy
20	Nashua, N.H.	Jenni Lynn	Paul A. Pelletier	Vicki L. Swoyer
21	Derry, N.H.	Geralynn	Harry E. Wessell	Brenda J. Paquette
22	Derry, N.H.	Ryan Richard	Richard P. Gero	LuAnn Johns
24	Manchester, N.H.	Miranda Lynne	William J. Yon	Faye A. Perkins
24	Concord, N.H.	Erin Elizabeth	Mark D. Powers	Kathryn Lloyd
25	Nashua, N.H.	Crystal Ann	Andre A. St. Laurent	Kathleen E. Glenn
25	Derry, N.H.	Shannon Marie	Scott F. Haseltine	Deborah A. Vance
26	Lawrence, Mass.	George Kenneth	Kenneth G. Cotter	Jean L. Kelloway
28	Derry, N.H.	Shannon Marie	Stanley R. Dempsey	Carol M. MacMillan
29	Derry, N.H.	Jennifer Louise	Louis K. Henderson	Julie Blankenship
29	Derry, N.H.	Adam Mitchell	Arthur H. Cross	Diana L. Bagley
31	Nashua, N.H.	David Joseph	Neil I. Kaplan	Deborah A. Kazmierski
31	Derry, N.H.	Matthew Edward	William E. Luquette	Suzanne S. Shirley
31	Derry, N.H.	Christine Marie	Thomas H. Nestor	Carol A. Sarno
August				
1	Derry, N.H.	Summer Fay	George W. Carter, Jr.	Victoria A. Rose
2	Derry, N.H.	Melissa Mary	Paul O. Gregoire	Carol A. Newman
2	Manchester, N.H.	Melinda Gabrielle	Bryan F. McGrath	Pamela K. Tuttle
4	Derry, N.H.	Jeffrey Alan	Stephan A. Agresti	Karen A. Lindberg
8	Lawrence, Mass.	Jonathan Richard	Richard A. Sawyer	Taos O. Murdoch
9	Derry, N.H.	Robert Francis, III	Robert Reynolds, II	Kim A. Eisaman
12	Manchester, N.H.	Elizabeth Marie	David W. Jenkins	Anne-Marie Hannigan
12	Derry, N.H.	Justine Marie	Ronald E. Lizotte	Carol A. Lauricella
12	Derry, N.H.	Leah Marie	William J. Smith, Jr.	Jean S. Minie
12	Derry, N.H.	Adam Alexander	Walter S. Prescott, Jr.	Mary E. Moulthrop
14	Derry, N.H.	Kerri Anne	Richard H. Drake	Mary G. Collins
14	Nashua, N.H.	Elizabeth K.	Choon Park	Kyu J. Chung
15	Haverhill, Mass.	Shirley Marie	Ralph W. Dame	Janice S. Bailey
15	Concord, N.H.	John Leonard	James G. Gerweck	Catherine A. Cox
15	Derry, N.H.	Kristy Marie	Robert D. Hall	Terry V. Dow
16	Manchester, N.H.	Ryan Wayne	Wayne R. Marcouillier	Gail L. Briand

Date	Place of Birth	Name of Child	Name of Father	Name of Mother
20	Lawrence, Mass.	Heather Anne	Laurence J. Dole	Renee A. Rogoz
20	Manchester, N.H.	Catherine Elizabeth	Donald A. Brown	Linda J. Mostrom
21	Derry, N.H.	Joy	Dale Farnsworth	Sandra Willis
23	Manchester, N.H.	Brian John	Ralph J. Matarozzo	Corinne L. Holm
24	Manchester, N.H.	Sonya Marie	Wayne W. Williams	Susan J. Bimpson
24	Derry, N.H.	Sarah Jean	Mark F. Muzzi	Shirley M. Cox
25	Lawrence, Mass.	Patrick Edward	Bruce J. Donegan	Elaine T. Dallaire
26	Manchester, N.H.	Karen Marie	Richard A. Vaccari	Diane C. Abbott
27	Derry, N.H.	Bethany Hope	Wayne E. SanSoucie	Kimberly A. Cassavaugh
28	Derry, N.H.	Caleb Adam	Robert A. Thibeault	Brenda G. Tracy
29	Nashua, N.H.	Philip Christopher	Robert A. Ray, Sr.	Susan M. Hoitt
29	Manchester, N.H.	Katie Lynn	Carl L. Greely	Pamela Greenwood
Sept.				
2	Manchester, N.H.	Cheryl Ann	Stephen H. Atkinson	Eleanor P. Quimby
2	Manchester, N.H.	Jason James	Michael D. Maloney	Debra A. Burnor
3	Nashua, N.H.	Mark Allen	John A. Marshall	Nora A. McLaughlin
4	Manchester, N.H.	Jennie Marie	Michael S. Smith	Janice M. Magnuson
4	Lawrence, Mass.	Joseph William	William J. Cordeiro	Nancy L. Hayward
4	Manchester, N.H.	Justin Charles	Malcolm L. Deane	Karen A. Oldford
5	Nashua, N.H.	Patrick Joseph	Terrence J. Landry	Gail F. Grooms
6	Lawrence, Mass.	Stacy Ann	Richard C. Koenig, Sr.	Anne M. Scanlon
7	Manchester, N.H.	Eric Brian	Brian J. Cassel	Rachel J. Laplante
7	Derry, N.H.	Stephen John	Stephen A. Arling	Mary A. Ingalls
8	Nashua, N.H.	Joseph Hamilton	Edwin J. Campbell	Jeanne M. McDevitt
9	Manchester, N.H.	Nicole Lyn	Allen A. Vanslette	Donna L. Hamel
10	Derry, N.H.	Chrislyn Gail	Carroll C. Chrisman	Marilyn G. Haag
10	Derry, N.H.	Lyndsay Gail	Carroll C. Chrisman	Marilyn G. Haag
10	Derry, N.H.	Mark Anthony	Raymond S. Williams	Donna M. Cincotta
11	Manchester, N.H.	Shawn Matthew	Gilbert P. Dillen	Beverly A. Gordon
11	Derry, N.H.	Audrey Lynn	Allen B. Cahill	Karen L. O'Halloran
11	Winchester, Mass.	Amy Elizabeth	Peter G. Klasner	Valerie E. Young
12	Derry, N.H.	Sarah Beth	Michael B. Robie	Nancy J. Hall
12	Manchester, N.H.	Jonathan Christopher	Robert E. Kay	Ruth M. Borrelli
13	Lawrence, Mass.	Steven Michael	Ronald C. Stella	Judith A. Garrity
13	Derry, N.H.	Sonia Marie	Bradley A. Morgan	Diana L. York
14	Derry, N.H.	Erica Lynn	Walter N. Hansen	Nancy L. Krager
15	Lawrence, Mass.	Jessica Rachel	David S. Margolis	Andrea E. Titus
15	Derry, N.H.	Lori Margaret	Loren E. Lalmond	Judith A. Gichun
16	Concord, N.H.	Amanda Lynn	Robert M. Drescher	Linda A. M. Doyon
20	Manchester, N.H.	Rachel Erin	Michael D. Gill	Joanne Sylvia
22	Derry, N.H.	William Evard	Robert G. Stanley	Alice V. Surine
23	Derry, N.H.	Robert Allen, Jr.	Robert A. Leighton	Lori A. Prince
23	Derry, N.H.	Ryanne Marie	Paul A. Waites	Marie I. Jesmer
27	Derry, N.H.	Dale Anthony	Dennis E. Levesque	Ann Boudreau
30	Derry, N.H.	Jason Randall	George E. Stokinger	Deborah S. Randall
Oct.				
1	Manchester, N.H.	Matthew	Robert E. Rittenhouse	Elaine T. Canestrari
2	Derry, N.H.	William Carl II	William C. Hallstrom	Anna-Louise D. Payant
2	Manchester, N.H.	David Michael	Ernest E. Karjala	Rosalie J. Roberts
3	Nashua, N.H.	Faith Christina	David M. Blier	Pierrette S. Viens
3	Lawrence, Mass.	Christina Michelle	George J. Mailloux	Deborah A. Duquette
3	Lawrence, Mass.	Jennifer Lynn	Raymond C. Robidoux	Elaine M. Desfosses
3	Lawrence, Mass.	Susanne Elizabeth	David S. Haynes	Christine E. Wall
4	Derry, N.H.	Kerri Lee	Richard A. Palmacci	Diane M. Ronan
4	Derry, N.H.	Daniel Ray	Ralph E. Coombs	Michelle Y. Dimmock
7	Winchester, Mass.	John Andrew	Andrew Panos	Donnalee Humphries
8	Nashua, N.H.	Jonathan Nicholas	Bruce W. Lavoie	Susan M. Ewalt
8	Winchester, Mass.	Thomas Arthur	Arthur E. Kraus	Elaine M. Downey
9	Lawrence, Mass.	Jason Robert	Robert E. Dzielak	Jean C. Kolofoles
11	Manchester, N.H.	Paul John, Jr.	Paul J. Malandrino	Karen L. Hancock
11	Derry, N.H.	Pauline Gigi	Donald L. Stuerman	Roberta Gottlieb
13	Winchester, Mass.	Kimberly Jean	Stephen C. Ward	Diane P. Hann
14	Nashua, N.H.	Michelle Lynn	Bernard J. Thompson, Jr.	Betty L. Drown
14	Nashua, N.H.	William Joseph	Sidney C. Thibodeau	Katherine A. Yates
17	Manchester, N.H.	Sandra Marie	Carl L. Mitchell, Jr.	Laura A. Bowers
17	Lawrence, Mass.	Kenneth James, Jr.	Kenneth J. Baillargeon, Sr.	Kathleen M. Skinner
20	Derry, N.H.	Duncan McFarlane	Randall T. Clark	Sandra G. Simpson
20	Derry, N.H.	Sarah Beth	David A. Murray	Deborah L. Caisey
21	Nashua, N.H.	Alicia Marie	Richard H. Scheib	Kathleen A. Elringham
22	Manchester, N.H.	John Williams, Jr.	John W. Cloutier	Darlene A. Smith
22	Derry, N.H.	Christine Marie	Steven J. Bennett	Ginette M. Boutot
22	Nashua, N.H.	Meagan Lyn	Ronald E. Pinkham	Mary gail Chaisson
24	Nashua, N.H.	Stacy Lynn	James O. Robey	Rebecca L. Leighton
25	Nashua, N.H.	Christina Theresa Marie	Richard J. Pare	Nancy T. Martin
27	Lawrence, Mass.	Deirdre O'Loughlin	Daniel J. Gallant	Maura A. O'Loughlin

Date	Place of Birth	Name of Child	Name of Father	Name of Mother
28	Derry, N.H.	Christina Louise	Gary B. Gaudet II	Janet E. Morris
28	Derry, N.H.	Jared Philip	Gary P. Boutin	Robin M. Marcotte
29	Manchester, N.H.	Jodi Lyn	Dennis F. Ouellette	Barbara A. Young
29	Lawrence, Mass.	Lauren Marcherita	Mark Cicchetto	Deborah M. Giarrusso
29	Nashua, N.H.	Teri Elizabeth	Richard S. Hilfiker	Sharon L. Curtis
29	Derry, N.H.	Jeanne	Robert J. Bailey, Jr.	Susan A. Shottes
30	Manchester, N.H.	Norman Corey	Norman C. Bruno	Margery E. Jenkins
30	Manchester, N.H.	Heidi Lynne	Norman C. Bruno	Margery E. Jenkins
31	Nashua, N.H.	Paul Clifford	Brett C. Smith	Melodye A. LaChance
Nov.				
1	Derry, N.H.	Caitlin Michele	Adel S. Jussif	Michele S. Lannan
3	Nashua, N.H.	Christine Anne	John J. Carbonello	Kathy A. Root
4	Nashua, N.H.	Dara Frances	Raymond J. Martin	Sandra D. Simcoe
5	Manchester, N.H.	Christine Rose	Joseph F. Misite	Kathleen M. Perrone
6	Derry, N.H.	Lauren Amanda	David J. Sarcione	Pamela J. Coluchi
6	Manchester, N.H.	Aimee Lynn	Daniel R. Walker	Kim A. Olesen
6	Derry, N.H.	Annie Pamela	Theodore W. Bryand	Joan C. Midthune
7	Manchester, N.H.	Richard Martin	Richard K. Chang	Gail A. O'Donnell
10	Derry, N.H.	Justin Michael	Michael G. Tabor	Janet L. D'Entremont
10	Derry, N.H.	Jessica Ann	Charles W. Messina	Donna R. Amato
10	Derry, N.H.	Lida Ann	Andrew M. Podlipny	Ann C. Rose
14	Derry, N.H.	Jennifer Jean	Joseph J. Nadeau	Deborah L. Blute
15	Manchester, N.H.	Kenneth Lewis	Harland L. Brown	Marie A. Fontaine
18	Manchester, N.H.	Derrick James	Douglas E. Boles	Jill Renee Penney
19	Lawrence, Mass.	Gabrielle Marie	Michael G. Dugal	Susan M. Beahm
19	Nashua, N.H.	Michael Aaron	Edmund J. Keefe	Donna J. Kirton
25	Derry, N.H.	Amy Elisabeth	William J. Seres	Pamela G. Tuohey
27	Manchester, N.H.	Baby Boy	Alvin H. McNeilly	Elaine J. Mailloux
28	Exeter, N.H.	Adam James	James M. Duquette	Linda C. Ouellette
28	Lawrence, Mass.	Sara Elizabeth	Robert R. Aubrey	Maria L. Iacozzi
30	Lawrence, Mass.	Tara Lyn	Daniel J. Lawrie	Lynn A. Robidoux
Dec.				
1	Derry, N.H.	Gina Marie	Joseph J. Sarno	Elaine M. Evangelista
1	Derry, N.H.	Kari Lynne	Gary D. Hess	Barbara A. Vogler
5	Derry, N.H.	Benjamin William	Benjamin M. Justice	Ann E. Quirk
5	Lawrence, Mass.	Anthony James	Samuel C. Baker	Shirley C. Nicoll
6	Nashua, N.H.	John Thomas, V	Wendell B. Harmon	Doris M. Mailloux
7	Nashua, N.H.	Laura Elizabeth	George Grant	Barbara A. Roeckel
7	Manchester, N.H.	Zachary Joseph	Wayne B. Cousins	Mary E. Gatto
8	Manchester, N.H.	Mary Anastasia	Mark A. Cohen	Kathleen D. McNamara
10	Lawrence, Mass.	Mark Raymond	Donald C. Levesque	Nicole A. Belanger
10	Nashua, N.H.	Joshua Michael	Michael F. Benoit	Suzan G. Moore
11	Nashua, N.H.	Melissa Ann	Phillip J. Kearney	Ann Marie Carignan
11	Nashua, N.H.	Allyne Leigh	Ronald L. Altman	Hannah Howard
12	Lawrence, Mass.	Michael Joseph	Denis J. Proulx	Beverly A. Beland
12	Manchester, N.H.	Adam Thomas	William H. Fettig	Cathey A. Lawson
13	Derry, N.H.	Thomas Joseph, III	Thomas J. Paton, Jr.	Linda M. Kenney
17	Derry, N.H.	Joseph Henry	Henry S. Whitecavage	Lydia H. Walker
18	Derry, N.H.	Megan Heather	David G. Wagner	Pauline M. Allen
18	Lawrence, Mass.	Eric Gavin	Richard P. Koehler	Paula M. Gavin
18	Nashua, N.H.	Joseph Withington, IV	Joseph W. Eaton, III	Catherine A. Maloney
19	Nashua, N.H.	Erica Louise	Daniel J. Julian	Patricia L. Booth
19	Nashua, N.H.	Krista	Malcolm J. Forsman	Judith A. Stetson
19	Concord, N.H.	Kristin Regina	Raymond V. Labay, Jr.	Joan H. Perry
23	Nashua, N.H.	Laura Beth	Stanley E. Pullen, Jr.	Marcia E. Balsler
23	Concord, N.H.	James Christopher	James M. Whedon	Gwendolyn M. Blake
23	Derry, N.H.	Gerald Dean	Donald R. Veilleux	Barbara M. Wessell
24	Lawrence, Mass.	David Nathaniel	Robert T. Christ	Susan E. Helm
24	Nashua, N.H.	Jennifer Beth	Alexander J. Senecal	Gayle M. Byrom
25	Concord, N.H.	David Victor	Charles B. Bussison	Judith M. Ballantine
27	Manchester, N.H.	Peter Scott	John A. Daneau	Terry L. Huff
28	Manchester, N.H.	Tina Marie	Kip T. Carter	Elaine M. Sharples
29	Manchester, N.H.	Joseph William	William F. Higgins	Ellen Livermore
30	Derry, N.H.	Thomas Anthony	Lawrence A. Costa	Linda E. Keith

Marriages Registered in the Town of Derry for the year ending December 31, 1980

Date	Place of Marriage	Name of Groom	Name of Bride	Date	Place of Marriage	Name of Groom	Name of Bride
Jan.				31	Pelham, N.H.	James F. Murphy	Karen L. McPherson
1	Salem, N.H.	Francis R. Shottes	Judith P. Alemian	31	Londonderry, N.H.	Daniel R. Walker	Kim A. Olesen
5	Salem, N.H.	Mark E. Bergeron	Joyce Ellen Fox	June			
5	Epping, N.H.	William Y. Carter	Kathleen E. VanLoan	1	Nashua, N.H.	Robert E. Rivard	Susan M. Schille
5	Hudson, N.H.	George R. French	Kathleen A. McMahon	5	Derry, N.H.	William A. Wiltshire	Joan R. Wiltshire
6	Hampton Falls, N.H.	Herbert W. Ross	Harriet T. Ferraro	6	Londonderry, N.H.	Charles E. Ames	Elizabeth M. Dignard
11	Manchester, N.H.	Andrew C. Jorbel	Therese M. Gesel	6	Manchester, N.H.	Bruce E. Houle	Lisa A. Robie
12	Hudson, N.H.	John W. Loomis	Sherry L. Huang	7	East Derry, N.H.	Frederick E. Devitt, Jr.	Cynthia E. Grass
12	Derry, N.H.	Elmer J. Flynn	Mary I. Scott	7	Manchester, N.H.	Raymond E. Blake	Mary P. Ruane
19	Derry, N.H.	Richard A. Laplante	Tina M. Cabell	8	Hudson, N.H.	Frank S. Coviello	Heidi G. Murray
25	Derry, N.H.	Raymond P. Ainsworth	Mary Ann Mossman	14	Derry, N.H.	Andrell B. White, Jr.	Susan M. Barnett
26	Derry, N.H.	Brian J. Cassel	Rachel J. Laplante	14	East Derry, N.H.	Donald B. Tucker	Jennifer L. Tracy
26	Derry, N.H.	Douglas M. Connell	Valerie J. Fellner	14	Derry, N.H.	Dana J. Peterson	Teresa J. Nadeau
26	Derry, N.H.	Steven R. Medeiros	Deborah A. Ricci	14	Plaistow, N.H.	Paul F. Skinner	Camille A. Worth
Feb.				14	Londonderry, N.H.	John L. Leighton	Anita L. Frenette
2	Salem, N.H.	Steven A. Flionis	Alayne P. Hughes	14	Bedford, N.H.	Steven J. Brown	Anita L. Waldo
2	Salem, N.H.	Michael A. Willett	Terrill A. Dator	15	Salem, N.H.	Shawn F. Sullivan	Debra L. GROSS
8	Derry, N.H.	David M. McDonald	JoAnn Chambers	20	Derry, N.H.	Michael A. Hannon	Mary Ellen Poirier
9	Derry, N.H.	David K. Fontaine	Linda M. Beer	20	Manchester, N.H.	Scott Gerrish, Jr.	Susan M. Nadeau
14	Derry, N.H.	Russell E. Ward	Gail P. Riberdy	21	Goffstown, N.H.	Brian M. Gagne	Rosemary T. Daniels
15	Derry, N.H.	James M. Martin	Pauline A. Mulchahey	21	Hudson, N.H.	Alejandro M. Muniz	Sandra L. Prigioni
15	East Derry, N.H.	Paul H. Loffler	Davis M. Brown	21	Derry, N.H.	Ronald D. Fournier	Maybelle A. Benson
15	Londonderry, N.H.	Arthur K. Lewis	Karen E. Wymer	21	Derry, N.H.	Stephen J. McDerby	Michelle E. L'Heureux
16	Derry, N.H.	William A. Parquette	Ann B. McDonagh	21	Dover, N.H.	Steven J. Cascadden	Laurie C. Smith
16	Windham, N.H.	Richard F. Gillaspie	Marsha M. Bergeron	22	Laconia, N.H.	Alfred J. Constant	Gloria J. Smith
16	Chester, N.H.	Robert W. Dick	Laurie Ann Graves	27	Hudson, N.H.	Warren D. Spaulding	Jayne Greenwood
16	Chester, N.H.	Stephen William Davis	Sharon E. Demers	27	Pembroke, N.H.	Charles A. Fling	Florence A. King
23	Manchester, N.H.	Timothy R. Stewart	Vanessa S. Golden	28	Derry, N.H.	Robert F. Biery	Susan J. Smith
23	Derry, N.H.	Bradford A. Gannon	Donna M. Pepin	28	Hudson, N.H.	Reginald A. Whitcomb	Deborah A. Klinzing
23	Hudson, N.H.	Kirk M. Gilmore	Pamela E. Raine	28	Windham, N.H.	Harry G. Carter	Jacqueline C. Blanchette
29	Manchester, N.H.	David J. Brasier	Tammy M. Henderson	28	Goffstown, N.H.	Robert C. Sentman	Judith A. Barlow
Mar.				28	East Derry, N.H.	James W. Merrow	Sandra L. Price
4	Derry, N.H.	Daniel W. Benson, Jr.	Janie MacAskill Schott	July			
8	Derry, N.H.	Leon J. Juskiewicz	Donna G. Rhoten	3	Derry, N.H.	Kevin P. Desmond	Linda Williams
14	Salem, N.H.	Gerald L. Valcourt, Jr.	Diane R. Scott	5	Londonderry, N.H.	Alan R. True	Cindy L. Mays
15	East Derry, N.H.	Kendall S. MacGibbon	Kathy L. McLaughlin	11	Derry, N.H.	William A. Koladish	Kim Irene MacEachern
26	Derry, N.H.	Anthony J. Chiodi	Deborah L. Emerson	12	Salem, N.H.	Ronald E. Evans	Bong Y. Park
29	Derry, N.H.	Robert A. Leighton	Lori A. Prince	13	Hampstead, N.H.	Donato C. Polvere	Mary A. Dargon
29	Derry, N.H.	Ira R. Casten	Linda A. Campel	19	Derry, N.H.	Douglas E. Boles	Jill R. Penney
29	Derry, N.H.	William M. Tombari	Sandra M. Kizer	19	Londonderry, N.H.	Edward R. Power	Christina L. Torre
Apr.				20	Londonderry, N.H.	Kevin F. Gilcreast	Linda M. Scanlan
4	Londonderry, N.H.	Conrad S. DeWitt	Karen F. Letendre	25	Salem, N.H.	Robert M. Lincoln	Patricia P. Malloy
4	Derry, N.H.	William E. Lomax	Alice P. Harmon	26	Simsbury, Conn.	Michael J. Ryder	Teresa M. Deramo
12	East Derry, N.H.	Michael L. Buckley	Shirley A. Foucher	26	Derry, N.H.	Gary D. Rockafellow	Lesley C. Goodman
13	Salem, N.H.	Robert J. Rhoades	Susan M. Ruffen	26	Derry, N.H.	Ronald R. Ouellette	Pamela J. Horne
19	Derry, N.H.	Paul J. Malandrino	Karen L. Hancock	26	Derry, N.H.	Daniel J. Julian	Patricia L. Booth
19	Concord, N.H.	Barry J. Ehrgott	Mary Jane Young	26	Derry, N.H.	Leon A. Showers	Doris M. Alexander
20	Londonderry, N.H.	Gerard T. LaVarnway	Nancy E. O'Leary	27	Londonderry, N.H.	John A. Costello	Sally J. Sheltry
21	Derry, N.H.	Thomas J. Quinlan	Pamela N. Russell	Aug.			
23	Derry, N.H.	Suchai Chanchanasopon	Donna M. Howley	1	Sandown, N.H.	Allen H. Paquette	Jodi L. Charnley
24	Derry, N.H.	Chester R. Brozyna	JoAnn M. Brozyna	2	Keene, N.H.	John K. Bridge	Judith L. Walsh
26	Derry, N.H.	James L. Lockrow	Donna M. Pelky	2	East Derry, N.H.	Richard G. Reynolds	Cindy L. Healea
26	Manchester, N.H.	Stanley A. Gorgol	Frances M. Tishkevich	2	Pelham, N.H.	Louis H. Gaudreau	Cheryl D. Corbin
May				2	Nashua, N.H.	Steven R. Ehrgott	Carolyn T. Kungulus
3	Derry, N.H.	Eulys R. Johnson	Priscilla I. Thompson	9	Derry, N.H.	Stephen D. Robinson	Susan K. Verity
3	Derry, N.H.	Brian Conrad	Jayne L. Anderson	9	Derry, N.H.	Michael R. Marcotte	Deborah E. Sentkowski
6	Derry, N.H.	Alfred J. Cataldo	Joann Fagone	9	Salem, N.H.	Steven J. Doherty	Judith A. Treanor
9	Nashua, N.H.	Michael L. Fowler	Diane I. Fowler	10	Nashua, N.H.	Allen J. Miller	Joyce A. Greenfield
10	Hampstead, N.H.	George B. Varney	Sharon A. Nadeau	16	Auburn, N.H.	James A. Barbour	Elaine L. Bernier
10	Derry, N.H.	Roger D. Pannell	Elena M. Bellavance	16	East Derry, N.H.	Fred Ryan, Jr.	Tracey Allen
10	Derry, N.H.	Thomas A. Bleakley	Ellen J. Kelly	16	Derry, N.H.	Richard P. Merrill	Regina M. Kenna
16	Londonderry, N.H.	James W. O'Neill	Jane F. Curry	16	Derry, N.H.	Richard L. Harris	Virginia A. Merry
17	East Derry, N.H.	Ronald L. Altman	Hannah M. Howard	16	Derry, N.H.	Gary A. Morrison	Susie B. Leighton
17	Londonderry, N.H.	Gary S. Louks	Denise M. Boyce	16	Derry, N.H.	Stephen P. Bolton	Deanna R. Buhrmann
18	Salem, N.H.	William H. Peters	Kyong A. Park	16	Derry, N.H.	Thomas F. Kimball	Arline M. Nadeau
18	Manchester, N.H.	Alan L. Smith	Geraldine S. Morrison	16	Derry, N.H.	Eric J. Woodman	Kathryn A. Strong
23	Salem, N.H.	Robert Y. Putnam	Cynthia G. Deady	22	Salem, N.H.	Robert F. Esty	Amy L. Quirinale
24	Derry, N.H.	Mark W. Monaco	Deirdre L. Gage	22	Derry, N.H.	Scott K. Weyant	Geraldine M. Gurrall
24	Manchester, N.H.	Barry C. O'Connor	Donna M. Bernier	23	Milford, N.H.	Gerard M. Giarratana	Marcia L. Bonner
25	Londonderry, N.H.	Timothy N. Gallien	Sandra L. Fendone	23	Alton Bay, N.H.	Joel K. Geiger	Susan L. Lynds
30	Derry, N.H.	Charles L. S. Wittbrodt	Karen C. Paradis	23	Londonderry, N.H.	Mark A. Peck	Denise J. Moquin

Date	Place of Marriage	Name of Groom	Name of Bride
23	Londonderry, N.H.	John D. Barry, Jr.	Kathryn M. Rogalski
23	Derry, N.H.	David W. Kelley	Pamela True
29	Derry, N.H.	William J. Michaels	Barbara M. Glines
30	Derry, N.H.	Anthony J. L. Smith	Sandra N. Harding
30	Auburn, N.H.	Richard M. Chase	Dawn R. Devine
30	Manchester, N.H.	John M. Simonelli	Judith L. Hakala
30	Hudson, N.H.	David E. Nelson	Elaine S. Hopkins
Sept.			
6	Penacook, N.H.	Paul A. Stowell	Janice M. Cate
6	Derry, N.H.	Craig L. Anderson	Lorri L. Baker
6	Derry, N.H.	David G. McKnight	Donna G. Schworm
6	Derry, N.H.	Darren L. Dustin	Christine C. Chase
6	Londonderry, N.H.	George G. Flabotte	Elizabeth J. Robertson
6	Windham, N.H.	Raymond L. Koliass	Pamela A. Partridge
6	Salem, N.H.	Mark S. Smith	Susan J. Seaman
9	Salem, N.H.	Ted L. Trussell	Denise E. Tingley
12	Salem, N.H.	Roger W. Bulmer, Jr.	Trish D. Collins
13	Nashua, N.H.	Ronald J. Waldron	Billie R. Holt
20	Londonderry, N.H.	Scott H. Anstey	Dyane B. Ormond
20	Derry, N.H.	Edward S. Parlow	Melinda R. Wrobel
20	Derry, N.H.	Paul W. Bonner	Jeanine M. Mastromarino
27	Derry, N.H.	Dana B. Fox	Susan A. D'Entremont
27	Plainfield, N.H.	Eric M. Hanin	Elsbeth L. Quimby
27	Rindge, N.H.	Harley R. Blake, Jr.	Nancy E. Arezzini
27	Manchester, N.H.	Kenneth A. Morrill	Suzanne T. Simard
27	Eaton, N.H.	Kurt A. Koskinen	Susan B. Verney
29	Manchester, N.H.	Raymond R. Archambault	Lynn A. Hainsey
Oct.			
3	Derry, N.H.	David G. Fine	Kathleen A. Farry
10	Derry, N.H.	Stephen C. LaRosee	Faith E. Lane
11	Hudson, N.H.	Paul F. Moran	Karen D. Dunn
11	Derry, N.H.	Peter J. Arel	Kathleen M. McGratty
11	Manchester, N.H.	Owen E. Matte, Jr.	Cynthia L. Chase
11	Salem, N.H.	George J. Harsin	Karen E. Fall
11	Londonderry, N.H.	David P. Flanders	Laurie G. Palmer

Date	Place of Marriage	Name of Groom	Name of Bride
18	Derry, N.H.	Yvan P. Martin	Pamela J. Murphy
18	Derry, N.H.	John R. Smith	Madeleine A. Corvo
18	Merrimack, N.H.	Mark A. Hilliard	M. Gina Boleski
18	Hudson, N.H.	Thomas J. Hopkins	Tarey W. Inglis
18	Berlin, N.H.	Dominic J. Baldassara	Cecile N. Croteau
25	Derry, N.H.	Alan F. Gagliardi	Billie C. Hickman
25	East Derry, N.H.	James K. Pydynkowski	Cynthia L. Day
30	Derry, N.H.	Daniel T. Clark	Jo A. Walker
Nov.			
1	Londonderry, N.H.	Anthony Zdunko, Jr.	Irene M. Kimball
7	Londonderry, N.H.	Henry A. Lemay	Camile P. Cloutier
9	Derry, N.H.	Stephen W. Brown	Dianne Candean
9	Salem, N.H.	Paul Abate	Paula A. Ricard
15	Hudson, N.H.	Jan J. Kevlik	Christina M. Marcelllo
17	Manchester, N.H.	Thomas H. Stewart	Janet M. Lyon
22	Derry, N.H.	Todd M. Heath	Stacy A. Cassel
22	Pelham, N.H.	Richard C. Lahey	Barbara J. Jackson
22	Salem, N.H.	James A. Wagner	Teresa L. Lape
22	Derry, N.H.	Robert J. Santos	Joan S. Brooks
28	Londonderry, N.H.	John C. Kelley	Rhonda J. Hupp
29	Londonderry, N.H.	Robert T. Deyermont	Barbara E. Lemay
30	East Derry, N.H.	William J. Hooley	Patricia A. Sudbury
Dec.			
6	Salem, N.H.	Mark I. Clement	Paula L. Wood
12	Derry, N.H.	Norry P. Follett	Debra C. Crawford
12	Derry, N.H.	William B. Lipkind	Ruth E. Lipkind
20	East Derry, N.H.	Jeffrey P. Witman	Kathryn Wing
20	Hudson, N.H.	Stephen M. Swisher	Roberta A. Stetson
20	Derry, N.H.	Lawrence Jones	Celia Cohen
24	Derry, N.H.	Amon R. Webb, III	Rebecca A. Ginter
24	Derry, N.H.	Daniel T. Goodwin	Wednesday E. Rioux
26	Londonderry, N.H.	George W. Denyou	Barbara J. Hollenbeck
30	Derry, N.H.	Scott A. Hamlin	Kathleen A. Pike
30	Londonderry, N.H.	Douglas B. Brooker	Barbara A. Whitney
31	Derry, N.H.	John J. Scott	Lillian M. Sornson

Deaths Registered in the Town of Derry for the year ending December 31, 1980

Date	Place of Death	Name of Deceased	Place of Birth
Jan.			
2	Derry, N.H.	Beatrice A. Boyce	New Jersey
2	Derry, N.H.	Ella B. Fay	Lunenburg, Nova Scotia
6	Derry, N.H.	Albert L. Hines	Pubnico, N.S.
6	Manchester, N.H.	Anna O'Connell	Onset, Mass.
7	Derry, N.H.	Fannie R. Watts	Londonderry, N.H.
11	Brentwood, N.H.	Harry C. Hall	Manchester, N.H.
12	Derry, N.H.	Charles G. Goggin	Elgin, New Brunswick
12	Derry, N.H.	Ida B. George	Danville, N.H.
12	Derry, N.H.	Christine A. Scott	Manchester, N.H.
14	Derry, N.H.	Angeline M. Byrne	Minnesota
21	Bedford, N.H.	Margaret F. Price	Brooklyn, New York
28	Derry, N.H.	William G. Eaton	Jacksonville, N.C.
31	Manchester, N.H.	Lloyd C. Gordon	Lowell, Mass.
Feb.			
1	Derry, N.H.	Leontine Laprise	Canada
1	Derry, N.H.	Iva Beatrice Hollingshead	Tyngsboro, Mass.
2	Derry, N.H.	Francis J. Murphy	New Bedford, Mass.
2	Derry, N.H.	Cora E. Smith	Claremont, N.H.
3	Derry, N.H.	Lucy Martel	Wilder, Vermont
4	Winchester, Mass.	Frances D. Cox	Maine
5	Derry, N.H.	Sadie L. Brown	Halifax, Nova Scotia
13	Manchester, N.H.	Fred A. Whittemore	Derry, N.H.
16	Concord, N.H.	Veronica Wedluga	
20	Manchester, N.H.	Edgar J. LeBlanc	Nova Scotia
21	Concord, N.H.	Shirley R. Dupere	Derry, N.H.
23	Manchester, N.H.	Owen H. Walton	Lubec, Maine
24	Derry, N.H.	Samuel A. LaBelle	Plaistow, N.H.
25	Derry, N.H.	Michael E. McKenna	Cascade, N.H.
27	Derry, N.H.	Jeddy C. Vachon	Sanford, Maine
29	Derry, N.H.	Hilda Leighton	Canada
29	Derry, N.H.	Arthur N. Spencer	Everett, Mass.
29	Derry, N.H.	Timothy D. Lutz	Geneva, New York

Date	Place of Death	Name of Deceased	Place of Birth
Mar.			
4	Derry, N.H.	Sarah Bliss Berna	Fall River, Mass.
8	Derry, N.H.	George C. MacKinnon, Jr.	Revere, Mass.
9	Manchester, N.H.	Harold E. Callahan	Waynesport, Penn.
13	Derry, N.H.	William Peter	Lawrence, Mass.
15	Derry, N.H.	Ada J. White	P.E.I. Canada
17	Derry, N.H.	Helen D. Haraden	Chelsea, Mass.
19	Derry, N.H.	Elizabeth J. Craine	Newfoundland, Canada
22	Derry, N.H.	Russell A. DePelteau	Manchester, N.H.
24	Derry, N.H.	Alice H. Bishop	Roxton Falls, Canada
27	Brentwood, N.H.	Herbert Vickery	Scituate, Mass.
29	Derry, N.H.	Marion B. Anderson	Parsonsfield, Maine
29	Derry, N.H.	Anne T. Saunders	Medford, Mass.
30	Derry, N.H.	Rose Gagne	Fall River, Mass.
Apr.			
3	Derry, N.H.	Honora P. Gardner	Gorham, N.H.
4	Derry, N.H.	Gordon W. LaChance	Brattleboro, Vt.
5	Derry, N.H.	Frank P. Clough	New York
6	Derry, N.H.	Cecile M. Rock	Nashua, N.H.
9	Nashua, N.H.	Gaetano I. Indoccio	Italy
10	Manchester, N.H.	Vital A. Benoit	Heatherton, Nova Scotia
11	Concord, N.H.	Ronald E. Anderson	Boston, Mass.
12	Derry, N.H.	Gordon P. LeBlanc	East Boston, Mass.
12	Derry, N.H.	Donald A. Butterfield	Derry, N.H.
15	Manchester, N.H.	Frances Cote	Lawrence, Mass.
17	Derry, N.H.	Anna M. Munnis	Everett, Mass.
18	Derry, N.H.	Etta Abbie Plumer	Milton, N.H.
26	Derry, N.H.	Pauline S. Osburn	Germany
27	Derry, N.H.	Edward S. Meehan	North Salem, N.H.
May			
2	Derry, N.H.	Cordelia E. Bissonnette	Nashua, N.H.
3	Derry, N.H.	Erma A. Brown	Candia, N.H.
4	Peterborough, N.H.	Charles J. Harnisch	Lawrence, Mass.

Date	Place of Death	Name of Deceased	Place of Birth	Date	Place of Death	Name of Deceased	Place of Birth
4	Derry, N.H.	Charles Stearns		25	Derry, N.H.	Theodore A. Hattin	Buffalo, New York
9	Derry, N.H.	Sylvester J. Zukauskas	Manchester, N.H.	29	Derry, N.H.	David J. Thompson	Derry, N.H.
14	Derry, N.H.	Sarah S. MacGregor	Groveland, Mass.	30	Salem, N.H.	Henry S. Travers, Jr.	Falmouth, Mass.
15	Londonderry, N.H.	Paul R. Bertrand	Waltham, Mass.	31	Derry, N.H.	Arthur P. Fontaine	Salem, Mass.
19	Manchester, N.H.	Christina H. Madison	Reading, Mass.	Sept.			
21	Derry, N.H.	Pauline B. Laundry	Derry, N.H.	5	Derry, N.H.	Samuel O. Wilson	Dundee, Scotland
23	Derry, N.H.	Emily L. McCabe		6	Manchester, N.H.	Warren J. Lytle	Haverhill, Mass.
23	Manchester, N.H.	John M. Palmer	Derry, N.H.	7	Derry, N.H.	Evelyn W. Harrington	Malden, Mass.
25	Derry, N.H.	Donald E. Carrow	Lynn, Mass.	17	Derry, N.H.	Elizabeth M. Follansbee	Quincy, Mass.
28	Derry, N.H.	George W. Bradley	Derry, N.H.	17	N. Salem, N.H.	Thomas P. Regan, Jr.	Methuen, Mass.
29	Londonderry, N.H.	Douglas J. Dupere	Derry, N.H.	18	Manchester, N.H.	Henry J. Dumas	Worcester, Mass.
29	Londonderry, N.H.	David J. Kezer	Manchester, N.H.	19	Derry, N.H.	Mabel T. Hoyt	Somerville, Mass.
June				24	Derry, N.H.	Harry L. Gove	Auburn, N.H.
1	Derry, N.H.	Marie H. Comeau	Manchester, N.H.	27	Derry, N.H.	William F. McCarthy	Lawrence, Mass.
1	Derry, N.H.	Florence E. Lincoln	Boston, Mass.	27	Lawrence, Mass.	Lawrence Wells	Massachusetts
2	Manchester, N.H.	Nelson J. Folger	Walden, Mass.	28	Derry, N.H.	Catherine A. Romano	Massachusetts
2	Derry, N.H.	Alfred J. Manning	Derry, N.H.	28	Derry, N.H.	Lena I. Conley	Haverhill, Mass.
4	Derry, N.H.	Alberta Knight	Lynn, Mass.	29	Derry, N.H.	Alice Garabedian	Armenia
7	Derry, N.H.	Elizabeth A. Bailey	Lawrence, Mass.	Oct.			
13	Derry, N.H.	Steven J. Oriani, III	Somerville, Mass.	4	Derry, N.H.	Estella M. Maloney	Derry, N.H.
15	Derry, N.H.	Geraldine Keronen	Altoona, Pa.	5	Derry, N.H.	Ellen A. Getchell	Newburyport, Mass.
15	Derry, N.H.	Francis E. Higgins, Jr.	Salem, N.H.	6	Derry, N.H.	Jessie R. Baisley	Bronx, New York
16	Derry, N.H.	John W. Loomis, Jr.	Abbingdon, Pa.	8	Concord, N.H.	Marjorie T. Hull	New Hampshire
18	Derry, N.H.	Rosamond Mae Grant	Salem, N.H.	8	Derry, N.H.	Alberta Roberts	Thornton, N.H.
19	Derry, N.H.	Rita M. LeBlanc	Amherst, N.S. Canada	10	Derry, N.H.	Joseph Hood	Derry, N.H.
20	Derry, N.H.	Helen W. Dietrich	Plymouth, Mass.	10	Derry, N.H.	Philip Torre	Italy
21	Derry, N.H.	Mary Czubacki	Poland	16	Derry, N.H.	Rose S. St. Cyr	Boston, Mass.
22	Derry, N.H.	Veronica A. Zemis	Lithuania	18	Derry, N.H.	Laura G. Lachance	Manchester, N.H.
22	Derry, N.H.	Roland E. Nault	N.H.	22	Derry, N.H.	Ralph E. Pulsifer	Malden, Mass.
26	Derry, N.H.	Elzear J. L. Chouinard	Manchester, N.H.	28	Derry, N.H.	Lorraine E. Krinopolis	Chelsea, Mass.
26	Derry, N.H.	Anna Mizeras	Lithuania	29	Derry, N.H.	Hazel F. Lovejoy	Framingham, Mass.
26	Derry, N.H.	John Forsey	Conner Brook, N.F.	30	Manchester, N.H.	John White	Mass.
27	Jaffrey, N.H.	Frances E. McDuffee	Unity, N.H.	31	Derry, N.H.	Charles L. Kelley	Sandown, N.H.
27	Derry, N.H.	Pearl L. Drowne	Derry, N.H.	Nov.			
27	Derry, N.H.	Eugene J. Ruel	St. Zacharie, Canada	3	Derry, N.H.	Edith H. Young	Manchester, N.H.
27	Brentwood, N.H.	Emma Gagne	Nashua, N.H.	4	Brentwood, N.H.	Melvina Bourrassau	Montreal, Canada
29	Derry, N.H.	Frank J. Campo, Sr.	New York, N.Y.	6	Derry, N.H.	George R. Hall, Jr.	Hartford, Conn.
29	Nashua, N.H.	Phyllis B. Smith	Albion, Maine	10	Derry, N.H.	Minnie A. Kimball	Salem, N.H.
29	Derry, N.H.	Ralph MacDonald	Londonderry, N.H.	13	Manchester, N.H.	Robert James Woodman, Sr.	Swampscott, Mass.
30	Derry, N.H.	David J. Grant	Portland, Maine	15	Derry, N.H.	Donna S. Trent	Bangor, Maine
30	Derry, N.H.	Dorothea Lewis	Dorchester, Mass.	15	Derry, N.H.	Thelma M. Lodge	Malden, Mass.
30	Derry, N.H.	Clinton A. Kirkness	Belmont, Mass.	16	Derry, N.H.	Carolyn Toomey	Lawrence, Mass.
July				18	Derry, N.H.	Ray W. Davis, Jr.	Derry, N.H.
1	Derry, N.H.	Edith C. Minton	Danvers, Mass.	19	Derry, N.H.	Dale Gale	Manchester, N.H.
3	Derry, N.H.	Cleora K. Palmer	Barre, Vt.	23	Manchester, N.H.	Peter H. Merluzzi	N. Andover, Mass.
6	Derry, N.H.	Robert J. Bailey	Hampstead, N.H.	29	Lawrence, Mass.	Sarah E. Aubrey	Mass.
9	Derry, N.H.	Donald F. Bowden, Jr.	Nashua, N.H.	29	Derry, N.H.	Emma L. Adams	Cambridge, Mass.
12	Derry, N.H.	Robert G. Dube, Jr.	Manchester, N.H.	29	Derry, N.H.	Nellie W. Sampson	Hurricane Island, Me.
12	Derry, N.H.	Frances M. Young	Manchester, N.H.	30	Derry, N.H.	Alice J. E. Lovett	England
14	Manchester, N.H.	Esther B. Geisler	Methuen, Mass.	Dec.			
18	Derry, N.H.	Mary A. Norris	England County of Durham	1	Manchester, N.H.	Marguerite Palladino	Boston, Mass.
21	Derry, N.H.	Beverly A. DiMattia	Brighton, Mass.	5	Nashua, N.H.	Lillian B. Gedney	Derry, N.H.
22	Derry, N.H.	Howard W. Campbell	Derry, N.H.	7	Derry, N.H.	Adrienne Fortier	Lowell, Mass.
22	Derry, N.H.	Walter J. Ballute	Arnot, Penn.	8	Derry, N.H.	Raymond J. Ouellette	Lawrence, Mass.
23	Manchester, N.H.	Christopher C. Young	Manchester, N.H.	8	Derry, N.H.	Walter J. Walorny	Brooklyn, New York
24	Derry, N.H.	Alfred J. LeBlanc	Amherst, N.S. Canada	9	Derry, N.H.	John Kascak	Pennsylvania
27	Derry, N.H.	George J. Dutton	Boston, Mass.	10	Derry, N.H.	Albert D. Read	Manchester, N.H.
27	Derry, N.H.	Frank B. Woodward	Sandown, N.H.	13	Derry, N.H.	Mary L. Hayden	Jericho, Vermont
29	Manchester, N.H.	Loretta D. Phillips	Boston, Mass.	15	Windham, N.H.	Gary A. Stuart	Brooklyn, New York
Aug.				19	Derry, N.H.	Deane S. Parmelee, Jr.	New York
5	Derry, N.H.	James O'Brien	Elgin New Bruns.	23	Derry, N.H.	Constance G. Carbonneau	Littleton, N.H.
5	Manchester, N.H.	Charles W. Rogers, Sr.	River John, N.S. Canada	24	Derry, N.H.	Thomas E. McDonnell, Jr.	Lawrence, Mass.
6	Derry, N.H.	Colin H. Campbell	Mass.	26	Derry, N.H.	Emerilda Perreault	Canada
7	Manchester, N.H.	Carl M. Ladd	Raymond, N.H.	27	Derry, N.H.	Marion S. Keger	Malden, Mass.
10	Derry, N.H.	Cynthia L. Martel	Derry, N.H.	27	Derry, N.H.	James V. Pazluca	Boston, Mass.
10	Derry, N.H.	Richard A. Lee	Lawrence, Mass.	27	Derry, N.H.	Dorothy H. Crawford	Not Known
14	Manchester, N.H.	Harold R. Lorenz, Sr.	Utica, New York	29	Derry, N.H.	Mary D. Greenwalt	Haverhill, Mass.
17	Derry, N.H.	Alan Penchon Winn	E. Providence, R.I.	29	Derry, N.H.	Mike DiPietro	Boston, Mass.
19	Derry, N.H.	Lillian Abbott	Ipswich, Mass.	29	Concord, N.H.	Milton C. Nickerson	Malden, Mass.
20	Manchester, N.H.	George C. Stillings	Jefferson, N.H.	29	Derry, N.H.	Simone V. Hughes	Lawrence, Mass.
22	Manchester, N.H.	Sharon A. Toomey	Concord, Mass.	30	Derry, N.H.	Irene Cox	Saugus, Mass.
23	Derry, N.H.	Marie E. Jamin	Canada	30	Derry, N.H.	Beatrice C. Dexter	Londonderry, N.H.

Bodies Brought to Derry, N.H. for Burial for the year ending December 31, 1980

Date	Place of Death	Name of Deceased
Jan.		
24	Nashua, N.H.	Ross G. Smith, Jr.
29	Salisbury, Mass.	James Henry Eaton
Feb.		
14	St. Petersburg, Fla.	Ruth Anne Murphy
22	Manchester, N.H.	Caroline Madeline White
28	Laconia, N.H.	Edna C. Wilson
Mar.		
3	Haverhill, Mass.	Hazel M. Gilpatrick
13	Haverhill, Mass.	Ethel Rae Clark
23	Reading, Mass.	Edwin H. Hardy
Apr.		
10	Malden, Mass.	Alma O. Pettie
11	Waltham, Mass.	Florence May Fay
14	Orlando, Fla.	Ruth E. Deming
25	Rochester, N.H.	Nettie C. Fenton
28	Concord, N.H.	Leon P. Widger
June		
3	Manchester, N.H.	Kelin Rae Stewart
10	Manchester, N.H.	Paul Arthur King

Date	Place of Death	Name of Deceased
July		
11	Manchester, N.H.	John David Barry, Sr.
Aug.		
13	Manchester, N.H.	Herman DeYoung
Sept.		
14	Hartford, Vermont.	George E. Chaloux
25	New Haven, Ct.	William A. Baldwin
Nov.		
13	New York.	Anthony Zdunko, Jr.
25	Manchester, N.H.	Louise Boyce
26	August, Maine.	Oscar U. Pitt
26	Manchester, N.H.	Constance Doris Walton
Dec.		
25	Laconia, N.H.	Florence Sawyer

I hereby certify that the above returns are correct according to the best of my knowledge and belief.

Cecile Hoisington
Town Clerk

1980 Tax Exempt Property

Town of Derry			
Frost Pl	5-2	76500	
School	5-45	875000	
Southrange School	5-40-18	756000	
Town of Derry	7-60	15200	
Derry Fire Station	7-43-2	170000	
Church Property	8-71	26000	
Derry Water Tower	8-268	210000	
Church Property	9-72	361000	
Derry, Fire Station	9-119	80000	
Church Property	9-19-1	65000	
Derry Water Tower	26-79	340000	
Church Property	26-124	35000	
Derry Floyd School	26-232	26000	
Derry W Side Center	29-137	140000	
Derry Vet Mem Hall	29-141	412000	
Derry Hood Park	29-167	345000	
Derry Police Station	29-189	230000	
Derry Fire Station	30-75	170000	
Church Property	30-101	245000	
Derry McG Pk & Lb	30-116	120000	
VFW Railroad St	30-122	287900	
Amleg E Broadway	30-134	72000	
Church Property	30-206	210000	
Church Property	32-8	645000	
Derry Lenox School	32-38	1360000	
Church Property	32-62	110000	
Church Property	32-104	47000	
Derry Co-op Sch Dist	33-18	96000	
Church Property	37-16	220000	
Derry Fire Sation	37-119	275000	
Derry E Derry Twm Hl	39-34	85000	
Church Property	39-48	52500	
Derry Taylor Library	39-52	68000	
Church Property	39-53	132000	
Pinkerton Acad	43-1	120000	
Pinkerton Acad	43-7	1600000	
Chase Atheletic Assoc	37-22	6000	
48 E Broadway	58-46	8100	
48 E Broadway	58-80	7400	
Industrial Devel Authority	8-1-2	160000	
	8-1-3	140000	
	8-1-4	144000	
	8-1-8	130000	
	8-1-9	20000	
State of NH	50-32	5000	

1980 Property Valuations

<i>Name</i>	<i>Map & Parcel</i>	<i>Valuation</i>	<i>Name</i>	<i>Map & Parcel</i>	<i>Valuation</i>
A-1 Developers Inc	8-34-6	22800	Aladdin Village of Derry Inc	24-43-1	480000
A-1 Developers Inc	8-34-7	23400	Aladdin Village of Derry Inc	24-43-2	570000
A-1 Developers Inc	8-34-11	13500	Aladdin Village of Derry Inc	24-43-3	594600
A-1 Developers Inc	8-34-14	55000	Albers, Thomas J. & Barbara	4-91-197	12700
A-1 Developers Inc	8-34-17	12300	Albright, Loren D.	11-5-1	54500
A-1 Developers Inc	8-34-18	18600	Alden Dutton R Jr & Jane	6-66	61700
A-1 Developers Inc	8-34-19	18800	Alderman, Lawrence E & Gail	26-167	43400
A-1 Developers Inc	8-34-20	13900	Alemainia Const Co	2-28-21	13000
A-1 Developers Inc	8-34-22	14900	Alemainia Const Co	2-28-22	13200
A-1 Developers Inc	8-34-24	13500	Alemainia Const Co	2-28-23	13000
A-1 Developers Inc	8-34-25	63000	Alemainia Const Co	2-28-24	13000
A-1 Developers Inc	8-34-26	15100	Alemainia Const Co	2-28-25	13500
A-1 Developers Inc	8-34-32	24700	Alemainia Const Co	2-28-26	13000
Abate Daniel C Jr	20-17	31500	Alemainia Const Co	2-28-27	13000
Abbott George E	5-32	41000	Alemainia Const Co	2-28-28	12800
Abbott, Millard C. & Marcia	31-12	43400	Alemainia Const Co	2-28-29	45000
Abbotts, Virginia	54-112	57200	Alemainia Const Co	2-28-20	12500
Abdallah, George Jr	3-104-1	12400	Alexander, Ellen & Bruce	35-27	47200
Abdallah, George Jr	11-65-9	65600	Alexander, Jesse & Henrietta	2-95	19000
Abdallah, George Jr	14-29-8	14100	Alexander, Warren E. & Laura	29-161	48000
Abdallah, George Jr	14-29-9	13800	Alexanian, Rita E	5-36-40	55200
Abdallah, George Jr	14-29-10	13800	Alhowik, Benjamin W Jr & Kathryn	11-64-9	68200
Abdallah, George Jr	14-29-11	16300	Alizio, Paul F & Jeanne	11-3-4	57400
Abdallah, George Jr	14-29-12	18700	Allain, Peter	21-25-32	8900
Abdallah, George Jr	14-29-13	18000	Allain, Thomas P & Patricia	4-91-114	15600
Abdallah, George Jr	14-29-14	18400	Allard, Paul, W D Allard & A Useforge	11-24-2	47600
Abdallah, George Jr	14-29-15	21300	Allard, Ronald E & Ann	54-119	51400
Abdallah, George Jr	14-29-16	23000	Allen, Bert P Jr & Naomi	54-38	62100
Abdallah, George Jr	14-29-17	18000	Allen, David G.	2-102	52000
Abdallah, George Jr	14-29-18	15200	Allen, Glenn M. & Marjorie	8-276	180700
Abdallah, George Jr	14-29-31	55600	Allen, Glenn M & Marjorie	39-10	7200
Abdallah, George Jr	14-29-32	13500	Allen, Glenn M. & Marjorie	39-30	32900
Abdallah, George Jr	14-29-33	13000	Allen, Glenn M. & Marjorie	39-40	14000
Abdallah, George Jr	14-29-34	13100	Allen, Glenn M. & Marjorie	39-41	62000
Abdallah, George Jr	14-29-35	13300	Allen, Irvin D. & Barbara	12-65	58000
Abdallah, George Jr	29-45-1	62000	Allen, Keven T. & Deborah	13-25-1	40000
Abdallah, George Jr	29-45-2	15000	Allen, Michael B. & Gail	29-144	45100
Abdallah, George Jr	29-45-3	15000	Allen, Paul F. Sr. & Marion	9-63-16	52500
Abdallah, George Jr	29-45-4	16800	Allen, William P & Elizabeth	6-15	30000
Abood, Louis T.	27-85	61500	Aliga er, Brian A & Jacquelyn	3-166-1	78000
Achilla, John & Susan	2-9-22	12600	Allgeyer, Franklin M.	30-76	82000
Achilles, Henry & Cynthia	37-106	51300	Allgeyer, Franklin S.	50-54-1	32500
Achorn, John & Joan	15-31	49100	Allman, Morris Heirs & Emilia	9-76	62300
Ackerman, James & Maryann	3-160-23	62500	Alosky, Paul J & Genevieve	19-72	41600
Ackerman, Maurice Dwyer, Louise	59-26	23200	Altman, Ronald L.	10-30	67300
Ackerman, Roger & Mary	4-21	46000	Amato, Salvatore M. & Evelyn	11-48	48700
Ackerman, Royal	4-18	19500	Ambiehl, Roland & Sandra	27-106	48000
Acone, Walter & Virginia	35-38-1	54000	Ambiehl, Roland & Sandra	30-40	86000
Adair, John & Geraldine	4-91-101	12700	Ambiehl, Roland Jr & Sandra	32-32	49200
Adams, Benjamin C.	9-29	59800	Ambiehl, Roland E & Sandra	26-156	53000
Adams, Benjamin C.	9-34	400	Ambrose, Robert D II & Elizabeth	12-36	51000
Adams, Benjamin F Heirs	10-36	550	Amerena, Frank	3-119	37600
Adams, Benjamin F. Heirs	12-119	107400	Amero, Alan J & Joy	9-63-21	52800
Adams, Benjamin F. Heirs	12-120	31800	Ammidown, Clifton S. Jr & Paula	11-29-12	59000
Adams, Benjamin F. Heirs	12-122	750	Amoroso, Dominic F & Theresa	56-71	53600
Adams, Charles J.	3-15-46	4100	Amundsen, Allen L. & Naomi	25-15	47900
Adams, Everett & Mollie	10-94-4	53400	An-Lo Realty	31-71	562000
Adams, George R. & Myrna	12-10-2	57900	Anastasia, Charles & Katherine	27-78-1	48000
Adams, JJ	9-39-1	6000	Anctil, Conrad J & Theresa	26-121	28000
Adams, James M.	27-123	54000	Anctil, Michael S & Donna	14-31-5	52000
Adams, John & Janis	9-64	97000	Anderson, Donald J. & Maureen Donnellan	14-29-3	57100
Adams, John G. & Gail	26-81	47000	Anderson, Edward S & Janet	39-27	65500
Adams, Lee C. & Linda	35-17	159900	Anderson, Eric & Margaret	30-247	74000
Adams, Louise & George R.	29-193	42700	Anderson, Frederick E & Claradell	6-43	82000
Adams, Sheldon & Jeanne	35-37	49700	Anderson, Glenn & Inize Moore	5-24	54300
Aeed, Judith A.	25-108	43600	Anderson, Harold F & Mary	8-47	54300
Aeed, Judith A.	37-58	50000	Anderson, John P & Kathleen	9-59-11	47200
Agati, Giacomo J.	30-190	48900	Anderson, Marguerite P.	10-61	23400
Agresti, Stephan & Karen	7-68-6	52600	Anderson, Martha & Paul	26-101	53000
Agri, Joseph F. & Kathleen	32-78	58000	Anderson, Paul N. & Lucille	9-1-3	59000
Agway, Inc	32-123	376800	Anderson, Peter J & Donna	11-57-25	54400
Ahern, Edwin J. & Catherine	51-93	18500	Anderson, Robert C. & Candace	21-27-3	51100
Ahern, Paul J. Sr & Louise	52-37	29700	Anderson, Ronald E. & Joan	22-21	46900
Ahlman, Albert E. & Lillian	44-7	46700	Anderson, Stanley W Jr.	9-59-12	55600
Ahlman, William	4-111	16100	Anderson, William HIII	11-65-4	68900
Ainsworth, Raymond P Jr & Frances	27-23	36800	Andover Savings Bank	38-33	86300
Aitken, Richard D. & Ann	58-72	21600	Androlones, Edward & Amiee	54-118	57800
Ajami, Marcel & Rabbath Mounir	10-94-5	10000	Angelosanto, Thomas & Paula	6-63-2	38000
Akins, Sam	21-25-74	8900	Annaloro, Paul	38-93	53000
Aladdin Vill of Derry Inc	24-43-4	480000	Annunziata, Anthony	4-91-105	22200

Name	Map & Parcel	Valuation	Name	Map & Parcel	Valuation
Anthony, Lionel & Anita	38-59	50000	B A Association	54-50	33000
Antonellis, James & Virginia	32-72	40000	Baab, Carl T & Christine	11-16-1	57300
Anzaldi, Antonio G & Suzanne	37-31	45800	Babajtis, Robert P & Ellen	3-160-2	56100
Apgar, Richard P & Gladys	9-115	70900	Babcock, Henry & Raija	37-90	50100
Appleton, David P & Carol	27-27	50900	Bachelder, Helen	32-41	47200
Appleyard, Richard E & Shirley	16-49	40000	Bacon, Allan G Jr & Theresa	26-65-1	52000
Apprille, Dominic V & Mary	4-47	14400	Bagley, Evelyn P	27-135	35500
Arau, Louis & Cynthia	32-35	45000	Bahan, George M & Dianne	39-51	93400
Arbuckle, Peter W	26-33	45500	Baier, AA & E	11-64-21	58800
Areson, Raymond & Jacqueline	2-89-22	48300	Bailey, Bryan L & Jayne	17-4	41600
Arlequeeuw, William A	2-23-1	14900	Bailey, Edward R. Jr & Meredith	2-89-27	56100
Arlequeeuw, William A & Joan	8-110	47800	Bailey, Ethel	32-59	55300
Arlington Park Management Corp	9-49	101000	Bailey, Gertrude L	31-25	57800
Armendi, Lawrence W & Shana	50-14	51000	Bailey, Leo A & Margaret	29-78	46500
Armstrong Gary M.	12-52-8	48500	Bailey, Louis	10-9	38500
Armstrong, Merton W Jr & Francoise	26-151	48000	Bailey, Louis A	13-11-1	39000
Arnold, Richard & Carol	7-63-5	56200	Bailey, Louis A	27-16	12000
Aronson, John H Jr. & Joanne	4-23-6	54900	Bailey, Michael W Co & Barbara	11-25-31	56700
Aronson, John H Jr & Joanne	7-21	16300	Bailey, Thomas G & Lucille	55-27	58000
Aronson, John H. Jr. & Joanne	7-24	700	Baillargeon, Kenneth J & Kathleen	1-2-34	55700
Arsenault, Arthur F & Marilyn	16-22	63200	Bain, Lois H, Irving & Lois Lamb	38-33-7-3	39500
Arsenault, Edmond J.	16-37	48000	Baisley, George E & Maryann	54-58	53300
Arsenault, Harold	21-25-37	8600	Baisley, George P & Jessie	5-18	51800
Arsenault, James D & Mary	21-27-2	53200	Bakeman, David M	4-65	85000
Arsenault, James & Cynthia	26-98-7	6900	Baker, Frank L & Ruth	24-44	35000
Arsenault, James W & Cynthia	26-98-8	48600	Baker, Kenneth R & Dorothy	11-29-4	58000
Arsenault, Lucien A & Eleanor	26-76	500	Baker, Raymond J	27-51	13400
Arsenault, Theodore J & Ethel	50-53	43400	Baker, Samuel C & Shirley	11-33	46100
Artimovich, Joyce	21-25-35	8350	Baker, Shirley	5-6-20	6700
Arvidson, Ebbe & Alva M & Vera	37-6	44500	Baker, Shirley C	5-6-13	7200
Ashcroft, Charles E Jr & Mary Ann	2-122	53500	Bakios, Demetry & Mary	38-3-11-1	40000
Ashley, Robert J. & Barbara	38-3-13-1	40000	Balcus, Anthony & Teresa	29-95	10100
Ashton, Benjamin F. Jr.	2-79-2	56900	Balcus, Anthony & Teresa	29-114	47200
Askeland, John G. & Dodny	55-25	59900	Balcus, Anthony & Teresa	29-115	4500
Asmega, Albert E Jr & Aline	12-52-3	59000	Baldasty, Joseph & Rosemary	4-26	40000
Assanti, Philip & June	2-9-34	11300	Baldera, Henry & Angela	17-6-25	12000
Atherton, Scott A & Diane	1-16-4	59500	Baldwin, Frederick & Laverne	9-16	250
Atherton, Wilfred	2-9-5	9200	Baldwin, Frederick E & Laverne	10-59	54600
Atkinson, Stephen H & Eleanor	12-51-4	52900	Baldwin, Frederick E & Laverne	10-71	100
Atwood, Ethel M	51-101	15600	Baldwin, Frederick E & Laverne	10-62-1	100
Aubrey, Robert R & Maria	11-3-7	57000	Baldwin, Frederick E & Laverne	29-123	72000
Aubuchon Realty	29-191	202000	Baldwin, Frederick E & Thomas	37-20	84000
Aucella, Alberta S	5-36-3	52600	Baldwin, Frederick E & Laverne	37-82	90900
Audet, Roland R Jr & Catherine	11-71-13	56500	Baldwin, Frederick E Ptnr Crystal Ave Group	32-24	238000
Audette, Charles	37-118	79000	Baldwin, William A Hrs & Jean	9-59-3	72100
Audette, Charles A	37-25-1	52300	Baldyga, John W	14-21	14000
Auger, Armand L & Diane	14-29-29	54000	Balestrieri, Adam & Elizabeth	51-49	34000
Augusta, Bruce J & Susan	30-70	49400	Ball, Donald F & Marilyn	11-87	16500
Auricchio, Rita	32-3	55500	Ball, F. Donald & Marilyn	11-90	60500
Austin, Sandra L	13-11-4	46000	Ball, Foster G & Esther	51-71	36000
Auto Salon, Inc.	35-14-5	142000	Ball, Frederick L & Claire	6-84	34000
Avery, Albert H & R Jean	2-45	52400	Ballard, Natalie C. Trust	18-28	34800
Ayers, Michael E & Roberta	24-40	46300	Ballentyne, Keith & Patricia	34-3	82000
B & K Land Devel Corp	12-63-6	5000	Balliro, Bruno	16-56	57400
B & K Land Devel Corp	12-63-4	4900	Baluszaitis, Helen R	4-125	1000
B & K Land Devel Corp	12-63-5	5000	Bangs, Geraldine, Larry	31-43-1	55700
B & K Land Devel Corp	12-63-7	5000	Bangs, Geraldine S	22-12	52600
B & K Land Devel Corp	12-63-8	4900	Bangs, Geraldine S	31-43	20000
B & K Land Devel Corp	12-63-9	4900	Bangs, Geraldine S	31-44	13100
B & K Land Devel Corp	12-63-10	14900	Bangs, Larry	21-25-100	3500
B & K Land Devel Corp	12-63-11	13000	Bangs, Norman	21-25-13	6400
B & K Land Devel Corp	12-63-12	14200	Bangs, Norman	21-25-22	4700
B & K Land Devel Corp	12-63-13	13500	Bangs, Norman	21-25-30	4100
B & K Land Devel Corp	12-63-14	13000	Bangs, Norman W	21-25-101	2700
B & K Land Devel Corp	12-63-15	15100	Bangs, Sr Norman Heirs	21-25	100200
B & K Land Devel Corp	12-63-16	13000	Bangs, Sr Norman Heirs	24-37	82200
B & K Land Devel Corp	12-63-17	13000	Banionis, John A & Judy	11-29-17	59900
B & K Land Devel Corp	12-63-18	13000	Banister, Martine M	32-67	60000
B & K Land Devel Corp	12-63-19	13300	Banister, Rolfe G & Janet	6-5-1	56500
B & K Land Devel Corp	12-63-20	13000	Banister, Rolfe G	30-160	47400
B & K Land Devel Corp	12-63-21	13300	Banton, William E & Jessica	17-12	54500
B & K Land Devel Corp	12-63-22	13000	Barbanera, Gary J & Coleen	6-33-2	54200
B & K Land Devel Corp	12-63-23	14100	Barber, V Etal	19-81	35200
B & K Land Devel Corp	12-63-24	13000	Barber, Victoria Etal & Aldine Lehman	19-16	5500
B & K Land Devel Corp	12-63-25	13000	Barcomb, Leo & Esther	8-5	20750
B & K Land Devel Corp	12-63-26	14000	Barden, Mary L	29-92	52000
B & K Land Devel Corp	12-63-27	14900	Barka, Kalil, & Rosalind Heirs	29-186	60000
B & K Land Devel Corp	12-63-28	14000	Barka, Kalil & Rosalind Heirs	30-12	42700
B & K Land Devel Corp	12-63-29	17000	Barka, Kalil & Rosalind Heirs	30-79	18000
B & K Land Devel Corp	12-28-7	62900	Barka, Kalik & R Heirs	8-72	20800
B & K Land Devel Corp	11-29-1	13100	Barka, Kalil & Rosalind Heirs	10-25-34	2200
B & K Land Devel Corp	11-29-10	5500	Barka, Kalil & Rosalind Heirs	26-180	42500
B & K Land Devel Corp	11-29-11	55100	Barka, Kalil & Rosalind Heirs	30-78	38500
B & K Land Devel Corp	11-29-13	3800	Barka, Kalil & Rosalind Heirs	38-77	48800
B & K Land Devel Corp	11-29-14	4600	Barka, Robin	21-25-42	3600

<i>Name</i>	<i>Map & Parcel</i>	<i>Valuation</i>	<i>Name</i>	<i>Map & Parcel</i>	<i>Valuation</i>
Barker, E Hope	23-26	44500	Beliveau, Roger R & Theresa	29-156	49900
Barletta, Walter C	56-46	25800	Bell, David J & Kathryn	11-14-5	54500
Barlow, J Sidney & Constance	30-155	76800	Bell, Lawrence W & Susan	26-46	48500
Barlow, J Sydney & Constance	30-156	37900	Bell, Warren D & Gloria	25-55	45300
Barlow, Walter & Stacia	8-58	60600	Bell, Willard W	3-160-22	64200
Barnard, Richard A II & Patricia	21-2	48900	Bell, William H	19-47	27900
Barnard, Robert A Jr.	2-135	45900	Bellavance, Earl & Leona	16-54	50000
Barnard, Robert N	4-91-106	14000	Bellemore, Henry	26-80	43000
Barnes, Joseph & Lillian	51-92	18000	Bellemore, William D & Lillian	26-84	4500
Barnes, Perry	3-16-6	00000	Bellemore, William D & Lillian	26-85	47000
Barnett, Arthur J Jr & Mary	11-52	46000	Bellemore, William D & Lillian	26-87	4900
Barnette, Luverne Jr. & Mary	2-79-28	56600	Bellemore, William D & Lillian	27-2	57600
Barone, Marguerite B	19-98	2400	Bellemore, William D & Lillian	29-87	36100
Barone, Marguerite B	19-108	62800	Bellemore, William D & Lillian	29-107	43800
Barrett, Alvin J & Bernadette	2-74-16	61500	Bellerose, Francis N & Carol	19-46	40000
Barrett, Andrew E & Barbara	54-90	54000	Belliveau, Robert P & Susan	17-5-1	53500
Barrett, Andrew E	55-55	22000	Bencic, George Jr & Mary Jane	3-157-3	54100
Barrett, B Robert	2-9-33	12000	Bennett, David S & Irene	31-4	64500
Barrett, Robert E Jr. & Janice	21-16	51300	Bennett, Douglas L & Pauline	5-36-48	51700
Barrieau, Frederick M	37-43	43800	Bennett, Gordon Jr & Deborah	6-7-3	55000
Barron, Bruce E & Shirley	52-40	58500	Bendit, David W & Andena	11-28-5	66800
Barron, Dennis L & Patricia	12-99-46	64800	Benoit, Harold T & Pearl	51-17	40000
Barron, Shirley A	52-40-1	20000	Benoit, Leon G & Ellen	26-235	44200
Barry, Kevin D. & Patricia	2-74-30	62400	Benoit, Peter B & Joanna	38-3-10-5	40000
Barry, Leigh D	12-99-35	47500	Benson, Daniel W & Bernice	56-58	43500
Barry, Susan & Preston, Joan	12-121	2200	Benson, Edward M & Phyllis	44-15-5	50600
Barthelmiss, Doris	9-77	38000	Benson, Grant & Marjorie	33-13	64400
Bartholomew, Joseph & Josephine	17-15	64000	Benson, Grant Jr & Jeannette	38-2	60400
Bartkiewicz, Frank A. & Joan	2-96	51600	Benson, Grant G Sr	29-171	71700
Bartlett, Brewster & Barbara	32-58	51000	Benson, Grant G Sr	29-172	15000
Bartlett, Clarence L & Yvonne	26-190	48600	Benson, Grant G Sr	29-181	32200
Bartlett, Hannah Heirs	3-145	12000	Benson, Grant G Sr	30-45	66600
Bartlett, Ilene	21-25-41	8000	Benson, Kevin & Janet	20-2	9500
Bartlett, Robert & Mary	26-208	26500	Benson, May	3-15-22	11700
Bartlett, Robert D & Mary	26-189	49000	Benson, Richard V & Jane	54-81	60000
Bartlett, Robert E & Patricia	4-91-121	7600	Bentley, Donald & Katherine	11-84	8800
Bartnicki, Bernard & Marilyn	37-48	48100	Bentley, Donald & Katherine	11-86	55000
Barton, Emily S	33-1	33300	Bentley, Donald & Katherine	11-84-1	14500
Barton, James M Jr & Juanita	33-14	96000	Benway, Ernest E & Patricia	10-9-10	53500
Baskerville, Albert W & Emily	54-85	57500	Benze, Frederick W III & Diane	1-16	60000
Basler, William D & Myrtle	56-33	31400	Berard, Raymond	21-25-10	7700
Bassill, Calvin J	4-91-189	1300	Berg, Kenneth R & Margaret	30-222	46000
Bastek, William F Hrs & Dorothy	8-181	53800	Berge, Richard, Desmarais, Donald	15-1	8300
Baston, Almira M & Leona Drew	12-30	47000	Berge, Richard	15-3	9300
Batchelder, Lee A & Susan	3-53	47800	Berge, Richard, Desmarais, Donald	15-6	11900
Bates, Richard L & Sharon Sasse	7-41-3	54500	Berge, Richard	15-7	12500
Batson, Pleasant & Dolores	3-113	121000	Berge, Richard, Desmarais, Donald	15-8	12300
Battistelli, Albert F Jr & Cheryl	32-1	65100	Berge, Richard, Desmarais, Donald	15-9	12700
Battles, William F & Jacquelyn	12-99-19	49200	Berge, Richard, Desmarais, Donald	15-10	11900
Bauernfiend, Ross A & Magaly	11-57-31	53200	Berge, Richard, Desmarais, Donald	15-14	24000
Baugh, Patsy	8-41-2	49400	Berge, Richard, Desmarais, Donald	15-15	15000
Baxter, Paul B & Frances	51-40	29500	Berge, Richard, Desmarais, Donald	15-16	
Bay Colony Realty Assoc	30-65	238000	Berge, Richard, Desmarais, Donald	15-22	10800
Bayliss, Thomas	29-42	42500	Berge, Richard & Cynthia	56-41	48800
Bean, Monroe K Jr & Susan	8-34-31	46300	Bergeron, Donald E & Jeanne	25-80	51500
Beaton, Clarence Heirs	9-89	75900	Bergeron, Gerard	21-25-19	10100
Beaton, Clarence V	10-1	43500	Bergeron, Marcel & Gail	11-64-10	69200
Beaton, Leo & Anita	9-74	44700	Bergeron, Richard A	8-31	70000
Beauchesne, Richard H & Gail	3-65	46000	Bergeron, Richard A	8-33	65200
Beaudoin, Lucille	21-25-18	2100	Bergeron, Richard A	8-33-1	7000
Beaudoin, Norman & Monique	8-158	28000	Bergeron, Richard H & Louise	6-55	59200
Beaudoin, Normand & Monique	8-157	9500	Berketis, Tasia Aggelopoulos	14-5	16300
Beaudoin, Richard P & Margaret	29-66	40100	Berketis, Tasia Aggelopoulos	14-6	26300
Beaudry, Florence E	8-245	63300	Bernier, Rita L	1-19	28000
Beaulieu, Michael & Kathleen	26-105	45000	Bernier, Rita L	1-21	1450
Beaulieu, Percy	14-1-2-2	18000	Bernier, Wilfred & Louise	29-23	48200
Beaulieu, Richard J & Louise	30-27	36800	Berrigan, William J	3-166	24700
Beauregard, Raymond F & Brenda	54-115	56000	Berry, Barbara A	7-17	20000
Beavis, Alfred H. & Margaret	38-104	55700	Berry, Delmor M & Sandra	10-47	27000
Becka, John & Gail	3-160-16	92600	Berry, James D III & Sandra	4-119-1	6700
Becker, Richard H & Bernice	27-26	45400	Berry, Mildred F	38-41-1	53700
Beckett, Laurie C & Eileen	26-196	42700	Berthiaume, Edward C.	2-75	54000
Beckford, Waldo L Jr & Jacqueline	9-48	42000	Berthold, Leo J & Irene	25-72	49900
Beckwith, Willard F & Joan	5-73-5	46800	Berti, Victor & Dorothy	2-74-27	55800
Bedrosian, Robert M	2-80	61500	Bertrand, Paul R Heirs	27-137	43000
Beebe, Donald A Jr. & Susan	8-6-1	42100	Berube, Ralph H	51-48	43000
Beeman, John & Evelyn	37-92	73000	Berube, Richard T & Frances	4-110	56900
Begg, John & Marianne	31-89	45900	Bessett, Richard A	54-104	70400
Begin, Mary Ann	21-25-29	12000	Bessom Trust CC & LA Rancourt TR	30-44	103100
Belair, Bruce	21-25-27	3400	Best, William S & Maryanne	54-20	58900
Beland, Robert & Florence	7-39	38700	Bethel, Eddie M & Helen	11-44	52200
Belcher, Charles F & Joan	54-67	59400	Betley, Frank	8-73	255800
Belida, Charles & Genevieve	19-29	24900	Betley, Frank	8-73-1	27000
Beliveau, Armand A & Karen	3-42	53000	Bettencourt, Dennis J & Linda	4-91-177	13700
Beliveau, Roger P & Barbara	31-26	49800	Bettencourt, Joseph M & Judith	2-74-19	57500

Name	Map & Parcel	Valuation	Name	Map & Parcel	Valuation
Bettez, Lorenzo R & Florence	26-231	49500	Bone, Norman & Sylvia	29-75	45400
Bibeau, Richard P & Elizabeth Todd	5-87-3	54100	Bonnell, Patrick S & Nina	8-50	14000
Bickford, Rosanne M	30-198	59400	Bonner, Lynda F	36-67-5	74800
Bickford, Wayne & Elizabeth	8-155	52800	Bonner, Ralph S & Phyllis	27-14	45900
Bienvenue, Emile J & Georgianna	26-201	49000	Bonner, Richard & Lynda	22-3	50000
Biggs, Richard G	9-25	56200	Bonneville, Paul E & Myrna F	2-40	52200
Bijeol, Harve & Elaine	58-52	700	Boone, Burton N Jr & Karen	52-28	36700
Billingsley, Herbert & Margaret	29-101	44500	Boone, Roy A & Patricia	11-60-15	13500
Bills Remodeling A Inc	2-23-2	55400	Booth, David J & Rosemary	2-113	44000
Bilodeau, Gerald G & Sandra	11-29-20	60000	Boraczek, John & Sabina	7-83	49500
Bilodeau, Gerald R & Deborah	19-37	40900	Borden, Richard A & Jane	2-74-14	53900
Bilodeau, Shirley	4-91-129	7000	Borowski, John W & Michelle	31-10	42300
Biondo, Richard A & Pamela	2-79-5	63500	Borowski, Walter J & Helen	31-9	52800
Bisbee, M Rebecca	9-78	32000	Borowski, Walter P & Maureen	2-9	81600
Bishop, David E & Joan	8-186	54600	Borowski, Walter P & Maureen	2-10	48000
Bisson, Irene T	14-7-21	9300	Borowski, Walter P & Maureen	32-28	84300
Bisson, Wilfred E & Marguerite	12-80	56700	Bortell, John T & Margaret	11-64-11	57100
Bixby, Emily M	2-9-7		Bortone, Vincent A	2-116	56600
Bizanowicz, William J & Rita	55-54	32000	Bosko, John M & Pauline	11-57-33	55200
Bjork, Ernest J Jr & Linda	37-104	49100	Bosse, Roger R & Vivian	31-66	50500
BJQ Const Co Inc	9-59-34	68500	Bosse, Roger R & Vivian	31-67	4200
BJQ Const Co Inc	13-11-2	63000	Bostick, Phillip R & Elizabeth	2-74-33	56500
Black, Bruce L II & Roberta	5-87-7	53600	Boston & Maine Railroad	30-23	6600
Black, William O Hrs & Ethel	35-23	28800	Boston & Maine Railroad	30-50	13800
Black Rock Inc	29-168	11900	Bosworth, John F Jr & Anna	54-110	56400
Black Rock Inc	29-169	263000	Botterman, William A & Helena	2-121	45300
Blair, Ralph L & Jane	8-141	53500	Bouba, John J	25-38	57600
Blake Everett & Ethel	9-70	52200	Bouchard, John M & Sharon	25-20	56300
Blake, Marcia E	12-62	51100	Bouchard, Roland	21-25-66	9100
Blanchard, Arthur L & Marion	25-22	36400	Boucher, Arthur W & Blanche	26-237	49000
Blanchard, Edward & F Evelyn	2-56	59200	Boucher, Marcel R & Elta	29-74	41900
Blanchard, Edward J & Avis	8-250	57800	Boucher, Raymond J & Doris	5-36-34	53200
Blanchard, Edward J & Avis	26-171	56000	Boudreau, Carol D	29-147	44400
Blanchard, Edward J & Avis	26-172	48000	Boudreau, Robert A	52-19	41800
Blanchard, Hope E	30-137	20200	Boulanger, Joseph Heirs	1-4	16500
Blanchard, Irene	30-226	48000	Boulanger, Raymond C & Norma	30-178	36800
Blanchard, Jeffrey A	27-22-1	48000	Boulay, Andrew W	28-1	50200
Blanchette, Carl & Jacquelyn	3-69	47900	Bouldry, Howard E Heirs & Alma	27-61	46500
Blanchette, Donald J & Kathleen	29-4	32500	Boule, Francis & Irene	3-15-33	9200
Blanchette, George & Rose	4-91-107	12000	Boulet, Jean-Luc	12-114	30000
Blanchette, Joseph WL & June	4-116	58000	Boulette, Richard E & Linda	26-59	52800
Blanchette, Ronald R SFC & Martha	24-20	43500	Bourassa, Hormidas & Juliette	26-159	41900
Blanding, William H & Leslie	9-59-14	54900	Bourassa, Hormidas & Juliette	26-162	48600
Blasi, Lucy & Carolyn	51-1	51400	Bourassau, John P & Suzanne	12-99-33	52200
Blauvelt, Ronnie E & Deborah	32-55	37700	Bousquet, Raymond & Pauline	30-10	6100
Bleakley, Thomas A	8-15-2	43800	Bousquet, Raymond	30-142	47500
Blekicki, Joseph C Jr	26-133	53300	Bouthillette, Gerald	56-40	48300
Bley, Ernest K & Renate	17-6-24	63600	Bouthillette, Gerald	56-42	3000
Bliss, Warren H & Priscilla	6-92	9350	Boutilier, Leonard G & Lillian	51-102	16300
Bliss, Warren H & Priscilla	9-41	46500	Boutilier, Paul B	11-42-30	45600
Block Realty Trust	7-41-5	57400	Boutin, Edmund J	11-15	25000
Blodgett, Joseph S & Diana	4-24-2	58000	Boutin, Edmund J	11-26	20800
Blodgett, Robert	5-6-9	4300	Boutin, Edmund J & Linda	39-44	71000
Bloomfield, F M & L A Lesieur	26-127	37000	Boutot, Edmee	2-134	52000
Blouin, Laurent & Joan	6-81	46000	Boutot, Guildmond & Robin	52-41	51400
Blunt, Rodney	6-51-1	13200	Boutwell, Lorraine	14-1-1-7	9100
Blunt, Rodney	6-51-2	13200	Bouvier, David A	2-53	45000
Blunt, Rodney	6-51-3	13200	Bouvier, David A	2-54	1300
Blunt, Rodney	6-51-4	13200	Bover, Robert	3-15-47	15000
Blunt, Rodney P & Simone	6-51	50000	Bover, Robert	3-16-47	17250
Bodendorf, Eric W & Jacqueline	10-66	55400	Bovi, Wayne & Colleen	11-24-1	48900
Bodenrader, Henry I & Hazel	3-122-2	27000	Bowen, Anne A	51-119	14000
Bodenrader, Henry J & Sheila	54-55	58000	Bowen, John A & Margaret	8-53-1	2000
Boelee, George M & Susan	7-12-1	41200	Bowen, Theresa	15-36	46000
Bogardus, Ronald F & Anne	8-244	60400	Bowers, Anderson III	51-19	41000
Bogle, Charles A & Jane	2-74-15	63000	Bowler, John & Lorraine	14-31-12	48800
Bogner, Delbert A & Carol	2-79-47	57200	Box, Earle R Jr & Elizabeth	11-25-11	57500
Boike, Samuel J & Antoinette	58-28	1400	Boyce, Charles & Honora E	51-29	31800
Boire, David A & Mary	2-144	53400	Boyce, David C & Theresa Heirs	29-33	41900
Boisoneault, Leo R SR & Rita M Wiggins	4-91-109	13700	Boyce, John A Heirs & Norah Heirs	24-2	44000
Boisoneault, Retha A	2-79-8	67200	Boyce, Ronald W	37-34	48000
Boisoneault, Catherine	4-91-108	8500	Boyce, Russell D & Beatrice	36-43	57000
Boisoneault, Homer & Catherine	4-91-110	15600	Boyce, Walter E & Melva	35-25	44700
Boisoneault, Ronald H & Carol	4-107	41000	Boyce, William A & Anna	8-75	2200
Boisvert, Cullen	21-25-95	5200	Boyce, William A	30-63	44000
Boisvert, Elwin K & Mavis	27-29	44200	Boyce, William A & Anna	30-112	50000
Bolduc, R Joseph	19-65	28900	Boyd, Cameron P & Judith	5-36-19	52100
Boles, Douglas N	30-29	50300	Boyer, George E & Helen	10-100	41400
Boles, George E & Heirs & Frances	21-5	50300	Boyle, Colin M & Mildred	38-43	51600
Bolis, Albert	6-97	28600	Boyle, Daniel J & Ellen	54-62	62000
Bolton, Helen	3-2	16900	Boyle, Doris E	1-7	12300
Bolton, Richard P & Marie	54-72	58000	Boyle, Doris E & Harold Heirs	26-91	22400
Bolton, Robert R & Nancy	12-87	52400	Boyle, Doris E	26-98-1	2100
Bond, Thelma K	29-63	47000	Boyle, Doris E	26-98-2	1800

Name	Map & Parcel	Valuation	Name	Map & Parcel	Valuation
Boyle, Doris E.	26-98-3	1800	Brown, Leslie S & Lucy	32-61	46700
Boyle, Doris E.	26-98-4	1800	Brown, Mary	29-165	38900
Boyle, Doris E.	26-98-5	1800	Brown, RH & SS, MV & BW Bittenbender	30-204	75000
Boyle, Gary M & Susan	1-7-7	47000	Brown, Robert G & Francina	39-39	90000
Boyle, Harold J Heirs & Doris E	26-90	6900	Brown, Robert H & Sherril Brown & Michael Bitt	30-171	46800
Boyle, Ronald R & Virginia	2-5-6-7	61800	Brown, Shirley A	19-68	30000
Boyle, Ronald R	5-73-6	5500	Brown, Stanley A & Lillian	24-51	49400
Bozeman, DG & GH, RC & SA West	30-145	47000	Brown, Thomas A & Pamela	24-14	37900
Bradley, Alfred C & Barbara	32-106	70000	Brown, Walter & Gwendolyn	1-17	53600
Bradley, Stephen A & Linda	32-53	36000	Brown, William	5-12-8	9100
Bradley, William J & Alma	50-6	54800	Brown, William A & Kathryn	30-230	35000
Bradley Real Estate Trust	36-17	2780000	Brown, Wilmer R & Lola	30-203	50800
Bradley Real Estate Trust	36-17-3	41200	Brown, Wilmer R & Lola	30-239	40300
Brady, Edward C	9-59-15	62000	Browne, William J & Myrtie	6-60	55250
Brady, J Coleen	38-3-10-4	40000	Brozyna, Chester R & Joann	8-130	53100
Brady, John W & Jeanette	29-8	51500	Brucchi, Joseph Heirs & Doris	4-91-111	14000
Brand, Gerald J & Mary	8-54	63300	Bruce, Lawrence W & Carol A Desmond	2-110	49600
Branley, Kevin F & Regina	55-56	52100	Bruce, Robert	14-7-12	9600
Brasier, John P Jr & Marilyn	29-83	34500	Brudzisz, Hondrata	31-6	50100
Brasier, Lillian	14-7-15	7900	Brudzisz, Stanley A	31-7	45800
Brassard, John L & Doris	31-36	36000	Brunelle, Richard T & Patsy	9-63-5	56000
Brassard, Paul J & Paula	36-50	58100	Bruno, Gaetano J & Donna	11-16-2	58300
Brassard, Peter J & Susan	14-31-22	51000	Bruno, Louis & Lois	30-90	38600
Brassil, John M & Marilyn	52-35	24800	Bruno, Louis & Mary Ann	37-74	41000
Brault, Arthur P & Anna	5-31	47600	Bruno, Norman & Margery	29-73	49900
Braunhardt, Charles W & Carol	9-59-1	68600	Brunswick, John W	27-111	45000
Brazier, David M & Mary Lou	13-11-5	71900	Brusa, Edward F & Doris	27-95	43000
Brearley, Irene & Barry	26-28	50000	Brusky, Frank & Dolores	54-102	61000
Breen, Louis & Helen	19-101	7700	Brusky, Frank & Dolores	54-103	15400
Breen, Louis J & Helen	19-94	44000	Bryant, Arthur J	38-33-1-3	40000
Breen Farm Realty Trust	2-149	46900	Bryant, Robert D	58-20	1300
Breen Farm Realty Trust	3-103	113600	Bryant, Robert D	58-31	1400
Breen Farm Realty Trust	3-103-3	14000	Bryant, Robert D	58-32	1400
Breen Farm Realty Trust	3-103-4	14000	Bryanton, Dorothy F	19-21	24100
Breen Farm Realty Trust	3-103-5	14000	Bryl-Maciel ZJ & Divaldo A. Maciel	10-94-3	49700
Breen Farm Realty Trust	3-103-6	14000	Buber, Luther W & Josephine	51-129	64200
Breen Farm Realty Trust	3-103-7	22800	Bubert, Herbert A Jr & Patricia	26-10	42100
Breglia, Patsy S	4-85	90000	Buccheri, Paul & Rose	59-2	1100
Brennan, John J & Margaret	8-150	42700	Buchholz, Willy & Melli	54-8	60100
Brennen, Walter F & Bette	10-5	32000	Buckley, Frank Heirs, AC Buckley	26-179	97900
Brent, Arthur & Sandra Adams	14-31-11	52500	Buckley, Frank T Heirs, HC Buckley	29-201	16800
Bresciani, John D & Deborah	2-77-6	57000	Buckley, James & Alice, EC Wheeler	8-12	43200
Brewin, John A & Carol	21-24-2	48300	Buckley, James R & Christine	51-25	35000
Briand, Richard J	50-25	28600	Buckley, John F & Audrey	8-178	47900
Bricault, Conrad J & Rosemarie Alix	2-100	46000	Buckley, Raymond F & Rita	27-109	46900
Briggs, Kenneth	21-25-4	3600	Buckley, Richard C & Rosalie	27-121	49000
Brisebois, Gerard & Miriam	23-13	49300	Buckwold, Joanne M	8-165	9500
Brisebois, Gerard R & Miriam	23-13-1	500	Buckwold, Joanne M	8-166	7500
Brisebois, Wilfred J & Camille	37-12	45500	Buehl, Glenn L & Suzanne	34-13	45700
Brisebois, Wilfred J & Camille	37-4-1	6700	Buffum, David A & Charlene	9-63-17	59800
Britto, Everett	2-9-20	6900	Buffum, Dorothy O	26-212	54500
Britton, Willard W Jr & Ruth	30-14	125000	Buglione, Joseph A	11-25-27	53000
Broadbent, Donald C	38-33-7-4	39500	Buhrmann, Deane C & Betty	5-36-26	52500
Broadhead, Edward L	2-16	26300	Bukoski, Doris M & Rene Bilodeau	4-98-2	14500
Broadhead, Geneva	2-9-32		Bull, Christopher C & Kathleen	3-104-8	49100
Brockway, Danny L & Cynthia	14-29-19	50000	Bundrick, Mike & Kathleen	19-103	34000
Broderick, Johanna C	31-99	50900	Bunford, Fredric S & Sharon	2-149-8	60000
Brodie, Roy NV & Ruth	7-73	1600	Bunker, Lottie	2-20-1	49400
Brodie, Roy N & R Woessner	7-74	58200	Bunker, Milan	21-25-8	2800
Bronchella, Rachel M	28-23	56000	Bunker, Ralph M & Gayle	21-24-8	45400
Bronsdon, Chester W & Mildred	55-45	70000	Budie, John E & Bonnie	11-25-6	58800
Brooks, Anderson III & Linda	17-6-7	55500	Burch, Edward	14-7-30	2000
Brooks, John P Jr & Katherine	23-19	33200	Burchette, Ernest & Ruth	2-74-24	64500
Brooks, Kenneth T	59-39	31000	Burdick, Leander & Gladys	3-14	19600
Brooks, Ronald F & Donna	3-157-5	58400	Burdick, Leander & Gladys	3-14-1	37300
Brooks, Russell E & Florence	23-10	44000	Burdick, Leander W Jr & Gladys	32-46	41800
Brown Acres Inc	3-83-2	14500	Bureau, Edward D Jr & Constance	37-54	60000
Brown Acres Inc	3-83-3	14700	Bureau, Robb D/B/A Robb Bureau Enterprises	8-282	81700
Brown Acres Inc	3-83-4	25200	Bureau Robert F DBA Robb Bureau Enterprises	8-281	59500
Brown Acres Inc	3-83-5	23600	Bureau Robert F DBA Robb Bureau Enterprises	30-104	64000
Brown, Benjamin D & Sandra	3-18-2	57700	Bureau Robert F DBA Robb Bureau Enterprises	30-104-1	28000
Brown, Christopher D & Elsiemae Brown	7-63-3	57600	Burgess, Arthur J	10-56	47400
Brown, Colin V & Jennifer	11-9-1	40900	Burgess, Arthur J	10-57	17400
Brown, David M & Mary Jo	54-31	63400	Burie, William P & Karen	5-36-27	51900
Brown, Donald A & Linda	11-64-3	67800	Burkart, George W Jr	58-86	1000
Brown, Donald L & Patricia	25-95	46500	Burke, John C	2-9-26	2200
Brown, Edmund J & Eileen	26-224	44000	Burke, John C Jr & Cheryl	26-60	49500
Brown, Harland L Heirs & Winifred	3-83-7	23500	Burke, Richard J & Mary	8-34-9	64900
Brown, Harland L Jr & Marie	3-79	70000	Burke, Thomas E & Thomas R	12-73	49300
Brown, James L & Lois	21-25-43	17500	Burke, William F & Norma	25-10	42300
Brown, Jerome A & Barbara & Olga	11-64-12	58000	Burke, William F & Norma	56-27	21200
Brown, John F & Gertrude	27-37	50500	Burley, Ernest A & Nancy	3-104-2	49100
Brown, John F & Gertrude	27-37-1	6900	Burley, Ernest A & Nancy	7-19	65200
Brown, John F & Gertrude	27-37-2	6900	Burnett, Darrell W & Debra	3-117-17	65700
Brown, Keith W & Lois	25-50	54500	Burnham, Allen L & Laura	37-44	41800

<i>Name</i>	<i>Map & Parcel</i>	<i>Valuation</i>	<i>Name</i>	<i>Map & Parcel</i>	<i>Valuation</i>
Burnham, Donald A & Darlene	54-101	56600	Caras, Arthur & Diane	2-70	3250
Burns, Charles E Jr	6-101	45600	Caras, Arthur	2-82-1	1800
Burns, Richard A & Nancy	54-80	65600	Caras, Arthur & Diane	3-103-1	73900
Burrell, Joseph & Marie	21-4	47400	Caras A Rosen S	2-126	17600
Burrill, David K & Jean	12-86	49100	Carbonello, John J & Kathy	14-29-30	53800
Burt, Alden L Jr & Robin	12-44-1	48000	Carchide, John Heirs & Leona	31-11	45900
Burt, Alden L Sr & Charlotte	12-44	44500	Cardoza, Nicholas J & Margaret	1-2-26	51000
Burt, Francis R & Debra	3-20-3-7	58100	Carey, Donald J & Hazel	12-96	53800
Burton, Donald W & Kathleen M Burton	52-41-1	66500	Carey, James Heirs	12-3	4000
Burton, Robert E & Patricia	1-5-1	53700	Carle, Richard F & Caryl	38-44	51000
Busby, Maybel J, Helen McGrath	18-22	47100	Carleton, Edward H & Clara	25-87	52800
Busby, Maybel J, Helen McGrath	18-38	18500	Carlisle, Robert J & Pauline	30-85	40000
Bush, Kenneth F & Deborah	2-61-1	54500	Carlson, Richard A & Joann	23-21	34000
Bussison, Charles B & Judith	23-23	38000	Carmichael, Brian & Colleen	14-31-9	52600
Butler, Grace E	50-31	24800	Carney, Bartholomew J & Sylvia	25-58	51800
Butler, Grace E	50-40	2300	Carney, John P & Valencia	10-109-1	44000
Butler, Kenneth B & Marjorie	2-79-12	56200	Carney, Robert D & Francine	4-26-5	57200
Butterfield, Timothy J & Sharon	5-62	54600	Carniglia, Bernard D	38-33-11-4	40000
Butterfield, Timothy J & Sharon	5-63	200	Caron, Armand E & Inez	16-15	50000
Butterfield, Timothy J & Sharon	5-64	80850	Caron, Daniel R	8-108	45400
Buttler, Robert T	52-17	22000	Caron, John A & Elizabeth	38-53	53000
Buttolph, Dra D & Nettie	9-10	76100	Caron, Raymond C	26-123	46500
Buttolph, Dra D & Nettie	9-117	20700	Caron, Thomas L Jr & Nellie	29-58	39900
Buzzell, Charles & Carol	5-35-1	62500	Carpenter, Clyde W & Kathleen	21-24-3	49000
Buzzell, Erma	29-41	42700	Carraher, William J & Claire	25-26	51000
Buzzell, Paul R & Brenda	38-57	49900	Carrier, Donita L	28-31	54700
Byrne, John C & Louise	54-96	57900	Carrier, John R	2-79-26	56000
Byrne, June F & Francis	2-72	14100	Carroll, Donald P	2-63	62500
Byrne, William L	26-14	17900	Carroll, Mark A	2-62	13200
Byron, Vincent & Karen	3-15-27	9600	Carroll, Mark A	2-64	61800
CC Design Inc	1-7-5	61500	Carroll, Stephen M & Annette	2-89-7	50000
CC Design Inc	1-7-3	13000	Carrow, Donald	2-9-23	7900
Cabana, Glenn E & Denise	3-61	46000	Carruthers, Robert P & Doveta	1-16-8	73500
Cabbe, Jon A & Ruth	29-80	48500	Carson, Russell J & Barbara	26-110	50000
Cabell, Eunice H	37-107	50300	Carson, Russell J & Barbara	37-19	58000
Cacciola, Charles T	9-63-7	71500	Carson, Walter & Kay	8-215	63300
Cadieux, John D & Ethel	26-153	43000	Carter, Floyd Heirs & Rita	19-17	29100
Caffray, Sophia K	17-11	47400	Carter, Floyd Hrs & Rita	19-78	300
Caffray, Sophia K	17-11-1	6900	Carter, George E & Marcia	54-44	65000
Cahill, Allen B & Karen	58-12	31500	Carter, Harry W & Sandra	14-29-5	53000
Cahill, David J & Catherine	38-27	51400	Carter, James P & Cynthia	11-28-8	60000
Cahill, George F	30-224	504000	Carter, Robert P	19-67	7000
Calabro, Salvatore V & Anna	56-61	7200	Carter, Robert P	19-67-1	5500
Calabro, Salvatore V & Anna	56-62	6900	Caruana, Lea	38-3-10-3	40000
Calabro, Salvatore V & Anna	56-63	6200	Carvalho, Frank	3-16-14	11000
Calabro, Salvatore V & Anna	56-64	6500	Caselden, James & Ruth	52-2	37000
Calabro, Salvatore V & Anna	56-65	6700	Casey, Francis J	4-91-193	5100
Calabro, Salvatore V & Anna	56-66	6900	Casey, William	19-22	26700
Calden, Janice B	4-23-5	55400	Cashman, Mae K	51-53	34000
Calder, George & Lorraine	5-6-10	4600	Casoni, Robert J & Terri	1-2-21	52000
Caldwell, David & Marion	30-3	46000	Cassel, Ralph J & Patricia	26-82	39300
Calicchio, Michael L & Faith	38-33-2-4	39500	Cassel, Marc	2-9-17	11800
Callahan Oil Co Inc	30-61	47500	Casettari, Joseph	4-91-115	7200
Calledare, Richard M & Diana	6-52	56800	Cassidy, Carolyn	37-95	51800
Camarda, Stephen J	4-121-1	13600	Cassidy, James M & Lillian	8-34-4	49200
Camarda, Stephen J	4-121-2	5000	Cassidy, William E & Frances	38-33-5-1	40000
Camasso, Charles T	4-91-113	8900	Cassily, Dennis A & Bonny	54-105	57000
Cameron, James E & Chong Sun	28-24	52300	Casten, May	23-32	44500
Cameron, Robert J	7-1	32000	Casten, May & Ira	23-37	33000
Cameron, Robert J	7-2	62600	Castle, Robert	4-91-143	8500
Cameron, Robert J	7-77	1600	Castles, James F & Marilyn	4-91-116	14750
Cameron, Robert J & Evelyn	37-84-1	8700	Castor, Gordon E & Margaret	9-59-36	60000
Cameron, Walter B	3-16-16	9400	Castricone, Joseph W & Catherine	25-44	74800
Camic, Michael	21-25-2	3400	Castro, Laureano & Marie	6-3-1	62500
Cammarata, Frank J & Concetta	52-22	31000	Caswell, George W & Diana	9-27	42600
Cammarata, William J	58-79	26200	Cataldo, Angelo	8-278	
Campanelli, Michael J Sr & Diane	8-34-27	55900	Cataldo, Angelo	8-279	51000
Campbell, Clark E & Dorothy	9-114	74800	Cataldo, Patrick G Jr & Patricia H	4-68-5	50700
Campbell, Colin H	14-7-6	4400	Caton, Fred C & Evelyn	6-59	52000
Campbell, Edwin J Jr & Jeanne	11-41	51600	Caton, Frederick & Evelyn	6-53-2	13000
Campbell, Howard W Jr	30-169	69000	Catrina, Armin & Bonnie	3-83-6	62800
Campbell, Joan	5-6-23	7500	Catton, William M & Audrey	8-162	51700
Campbell, Joseph Etal	2-140	52500	Cavaliere, Joseph S & Kathleen	10-94-2-7	71300
Campbell, Stephen J	5-36-56	54100	Celata, Ernest J	3-160	52600
Campo, Ronald G	11-57-15	52900	Celata, Ernest J	3-160-28	15200
Camuso, Genarino & Alberta	4-91-135	8100	Celata, Ernest J	3-160-30	16500
Caniff, John J & Carol	1-2-9	49300	Celata, Ernest J	3-160-31	12300
Cann, Ronald R & Sharon	35-31-1	32600	Celata, Ernest J	3-160-31	12300
Canney, Florence	4-91-192	1200	Celata, Ernest J	3-160-38	18500
Cantwell, Paula J	10-8-1	52000	Celata, Michael E & Diane	3-160-24	63000
Cantwell, Paula J	10-8-2	13000	Celata, Michael E	3-160-32	56200
Canuel, Louise	5-12-22	9400	Celata, Michael E	3-160-36	17200
Caporizzo, Robert J & Elaine	8-247	62400	Celata, Michael E	3-160-37	14800
Caras, A, Rosen S & Salerno R	2-82	65100	Celino, Edward J & Thelma	3-117-18	58700

Name	Map & Parcel	Valuation	Name	Map & Parcel	Valuation
Celona, James M & Mary	12-95-6	56400	Cooper Homes Inc	5-40-13	7400
Centner, Merle A & Miyoko	12-99-32	63000	Cooper Homes Inc	5-40-14	9000
Central Congregation Church Parish House	37-26	9000	Cooper Homes Inc	5-40-15	7400
Central Congreg Church	37-4	48500	Cooper Homes Inc	5-40-16	7000
Corretani, Richard J	29-94	61100	Cooper Homes Inc	5-40-17	8500
Cesere, Richard S & Terese	11-25-32	61200	Cooper, Howard & Mary	8-203	52900
Cestaro, William S & Gay	12-51-7	61200	Cooper, John	5-6-21	7350
Chabot, Diana M	8-22	41800	Cooper, John R & Edward	3-120-3	19800
Chabot, Wilfred E & Pearl	26-66	51000	Cooper, John R & Edward	26-25	9500
Chadwick, Albert F Jr & Laura	51-108	38000	Coppola, Alfred J & Constance	8-219	49000
Chadwick, Leonard S & Robert	33-11	50000	Coppola, Frank P & Shirley	2-87	48000
Chadwick, Roland	2-9-6	9100	Corbett, Ernest A & Ruth	34-1	57900
Chaffee, Clayton	2-22-13	14200	Cordeiro, William J & Nancy	3-160-1	60000
Chakarian, William & Debra	6-23	49900	Corless, Ernest W & Phyllis	9-33	51600
Chamberlain, Marcel R & Carol	25-76	53400	Corliss, Brian H	12-6	64200
Chamberlin, William A & Patricia	27-81	49800	Corliss, Brian H	12-10	30000
Chandonnet, Robert E & M Jeanne	11-57-5	56900	Corliss, Brian H	30-180	46000
Chad, Peter & Josephine	3-95	91100	Corliss, Harry A	35-34	4700
Chapman, Eugene D & Ruby	11-57-18	55400	Corliss, Harry A	35-35	4700
Chapman, Paul W & Arvilla	9-87-1	55900	Corliss, Harry A	35-36	6000
Chapman, Sterling H & Jeffrey	11-10	23400	Corliss, Thomas B & Jean	8-113	48300
Chaput, William B & Yvonne	26-31	42000	Cormier, Alan E & Julie	11-77-2	53000
Charest, Raymond J & Bonniejean	29-27	38900	Cormier, Frances	4-91-102	14700
Charette, Ovila J & Dorothy	9-94	47500	Cormier, Francis L & Cecile	6-53-5	56000
Charity, Normand W & Karen A	6-106-3	66000	Cormier, George I & Julia	4-83	45200
Charnley, Douglas E & Robin K	14-31-38	49300	Cormier, Richard W & Mary Jane	11-14	50000
Chase, Albert & Mildred	24-24	5400	Corneliusen, Robert R & Marie	11-88	78000
Chase, Albert E & Mildred	24-23	32000	Corneliusen, Robert R & Marie	11-91	10200
Chase, Allan M & Carol	26-92	42300	Corneliusen, Robert R & Marie	11-91-1	19700
Chase, Calvin C & Irene	26-73	1200	Corneliusen, Robert R & Marie	11-91-2	19200
Chase, Cecil T Heirs & Elizabeth	29-109	41700	Cornett, Boyd C & Marilyn	11-47	51000
Chase, Clarence E & Doris	21-7	56200	Correia, Albert	56-55	15000
Chase, Dana R & Geraldine O'Brien	25-78	47000	Correia, Peter J & Rita	1-2-29	49000
Chase, Donald R & Vickie	26-176	51000	Corriveau, Donald & Elaine	2-89-38	57300
Chase, Elizabeth M	24-35	35000	Corso, Russell M & Andrea	14-31-3	51300
Chase, Franklin & Carmela	2-23-3	38900	Corso, Vincent & Lolita	38-116	54800
Chase, Franklin R & Carmela	2-24	48200	Corti, John P & Virginia	26-211	40000
Chase, Glenn R & Shelly	10-9-9	53300	Cortina, Douglas T & Martha	2-79-35	57500
Chase, Henry H & Carol	43-17	42800	Corvo, Salvatore R & May	30-250	48400
Chase, John F & Marylee	8-234	54500	Coskren, Michael J & Clara	8-139	44100
Chase, Kenneth Sr & Eleanor	26-20	35000	Cossar, Howard S	4-37-1	52300
Chase, Kenneth R	23-25	8000	Cossar, Robert F & Elsie	4-39	45000
Chase, Lester E & Joan	24-26	47500	Costa, Anthony T Jr & Alice	31-90	38400
Chase, Lester F & Betty	8-42-1	53000	Costa, John L & Marilyn	12-99-26	52100
Chase, Maude L Heirs & Clayton	24-36	48500	Costa, Vincent & Pauline	56-8	58800
Chase, Russell E & Lilla	27-34	41000	Costello, Edward H & Kathleen	3-121	27500
Chase, Stillman	21-25-67	8700	Costello, Michael F Sr & Mary	19-66	24000
Chase, Stillman B & Gladys	23-8	48000	Costello, Michael J & Terese	5-87-2	52200
Chase, Thomas & Janice	21-8	49100	Costello, Richard H & Nancy	8-35-6	47500
Chase, William A Jr & Claire	4-88	44100	Costigan, Eldred J & Colleen	26-39	42700
Chases Grove Inc	4-69	30000	Cote, Armand P & Madalene	38-46	57000
Chases Grove Inc	4-89	950	Cote, George H Etal	2-22-22	9300
Chases Grove Inc	4-91	84900	Cote, Harvey D & Frances	26-134	57000
Chases Grove Inc	4-109	6300	Cote, Henry A & Stella	26-21	45700
Chases Grove Inc	4-91-3	12300	Cote, James J & Barbara	26-99	52900
Chases Grove Inc	4-91-4	42000	Cote, Renald J & Diane	10-95	44100
Chases Grove Inc	4-91-117	17000	Cote, Robert J & Frances	24-18	38800
Chases Grove Inc	4-91-119	14000	Cote, Scott D & Debora	4-42-2	46500
Cheney, Gene	14-7-29	7400	Cotter, Judith E	2-28-7	51400
Cherkowski, John	3-15-50	11200	Cottier, John F & Jacqueline	1-2-7	51000
Cherniack, James J & Anne	11-64-17	62000	Couchon, Robert W & Maureen	2-79-33	55000
Cheshire Oil Co Inc	27-89	71500	Coughlin, John F & Michele	29-53	53900
Cheyne, William R & Nancy	9-63-22	49800	Cournoyer, Ernest	55-10	9300
Chiaromonte, Ann Marie	51-95	21100	Cournoyer, Ernest N & Helen	30-26	6200
Chick, George A & Joan	29-79	41400	Cournoyer, Ernest N & Helen	30-36	6200
Chickering, Richard F & Elaine	11-53	54900	Cournoyer, Ernest N & Helen	32-102	58000
Chierus, Joanne M	5-36-25	52300	Cournoyer, Eugene F & Catherine	10-79	12800
Child, John G & Cecelia	14-31-6	53000	Cournoyer, Gerald P & Charlotte	25-48	45600
Cooper, Charles & Doris	35-40	48000	Cournoyer, Henry H	26-145-1	89500
Cooper, Cornelius H & Margaret	9-59-42	13800	Cournoyer, Henry H	29-200	47300
Cooper, Cornelius H & Margaret	54-36	48900	Courtmanche, Donald R & Linda	30-19	72100
Cooper Homes Inc	3-80	59300	Courtmanche, Kenneth R & Ann	11-57-21	55600
Cooper Homes Inc	5-40	11620	Coury, Phillippe	3-40	9600
Cooper Homes Inc	5-40-1	10800	Cousins, Norman L & Martzens	36-33	66000
Cooper Homes Inc	5-40-2	25000	Cousins, Ralph & Domenica	12-127	69700
Cooper Homes Inc	5-40-3	11600	Cousins, Ralph B & Domenica	9-58	20600
Cooper Homes Inc	5-40-4	11620	Cousins, Ralph B & Domenica	12-47	3000
Cooper Homes Inc	5-40-5	11000	Cousins, Ralph B & Domenica	12-48	8500
Cooper Homes Inc	5-40-6	11200	Cousins, Ralph B & Domenica	12-49	58000
Cooper Homes Inc	5-40-7	9400	Cousins, Ralph B & Domenica	12-50	47000
Cooper Homes Inc	5-40-8	10500	Cousins, Ralph B & Domenica	12-63-1	19600
Cooper Homes Inc	5-40-9	7400	Cousins, Ralph B & Domenica	12-63-3	26800
Cooper Homes Inc	5-40-10	9500	Cousins, Wayne B & Mary	9-56-1	58600
Cooper Homes Inc	5-40-11	7400	Cousins, Willard & Lorette	9-62	51800
Cooper Homes Inc	5-40-12	9300	Cousins, Willard L & Lorette	10-8-3	27700

Name	Map & Parcel	Valuation	Name	Map & Parcel	Valuation
Couture, Robert J & Linda	11-19	46200	Christenbery, Frederick L & Barbara	11-25-21	57900
Couture, Robert J & Linda	13-11-7	28100	Christensen, Steven G & Dale	56-52	34800
Couture, Shirley R	1-2-2	52000	Christian, Milton J & Charlotte	32-105	67500
Courturier, Leo G & Barbara	17-6-8	53900	Christiansen, Charles N & Eleanor	9-54	57500
Cove-A-Line Betterment C	58-11	1300	Christianson, Marilyn	2-9-16	9100
Covey, Allen W & Barbara	2-12	15500	Christie, Walter E Jr & Janet	9-81	56200
Coviello, James M & Sonseeray	10-98-14	65400	Chumsae, Richard P	11-64-23	61100
Coviello, Marshall & Elaine	2-94	43600	Church, Peter D & Linda	45-2	53300
Cowan, Dennis	58-94	55500	Churchill, H John & Dayna	31-92	40700
Cowan, Donald J Jr & Laraine	12-99-44	50900	Churchill, Marie M	51-87	24000
Cowette, Richard D & Beatrice	6-48	14300	Churchill, Marie M	51-87-1	17500
Cowette, Richard D Sr & Beatrice	6-50	65000	Chicchetti, Philip L & Linda	3-20-1-2	59700
Cowgill, Francis C & Della	2-106	51000	Cicora, Michael S & Mary	7-63-2	57100
Cowgill, Seth G & Patricia	9-91	50000	Cieszka, George J & Shirley	1-16-14	64100
Cowles, Randy E & Sandra	12-99-7	53300	Cila, Vincent C & Annette	19-73	24000
Cox, Gerald H & Barbara	32-93	41500	Cino, James R & Leona	26-47	52000
Cox, Howard R & Priscilla	9-123	44700	Ciras, Joanne P	2-79-31	57000
Cox, Maureen E	10-9-2	53600	Ciriello, John L	38-3-10-2	40000
Cox, Robert J & Eileen	12-10-3	50900	Cities Service Co	35-15-1	12100
Coyne, Arthur A & Frances	38-33-3-2	40000	Cittadino, Leonardo A	51-16	37500
Cozzi, George R Jr & Lois	10-29	46900	Clam Haven Inc	5-12-1-1	34700
Crabb, Mervin & Patricia	27-119	48000	Clapie, Richard V	32-74	69300
Cragan, John F & Anita	59-14	1400	Clark, Allen B & Alice	6-103	45000
Craig, Albert H	19-8	34000	Clark, Allen B & Alice	6-105	22500
Craig, Joan	21-25-84	17000	Clark, Allen B	6-106	97400
Crane, Margaret S	3-37	69900	Clark, Allen R & Olive R Heirs	3-108-1	39500
Crane, Raymond W Jr	17-17	46000	Clark, Anne T	9-7	22000
Craven, Edward G Sr & Beatrice	2-107	57800	Clark, Bruce E & Denise	9-58-1	57400
Craven, Edward G Sr & Beatrice	2-108	6700	Clark, Grace	10-99	18000
Crawford, Ronald H & Pamela	5-60	49500	Clark, Howard E & Nancy	25-104	44900
Cristallo, Guerino & Gina	30-162	73700	Clark, James L & Valerie A	11-71-20	52000
Cristallo, Guerino	58-43	23100	Clark, Jennie	10-82	36000
Cristallo, Guerino	59-54	27000	Clark, Kenneth & Helen	26-5	48000
Cristallo, Guerino J	50-35	31800	Clark, Lucy M	26-11	34000
Crompton, Charles S & Jill	29-28	48600	Clark, Madeline	12-25	34500
Cronin, John A & Evelyn	4-91-139	6000	Clark, Madeline	12-25-1	56600
Cronin, John J & Kathleen	16-20	54100	Clark, Roland E & Beverly	1-2-19	47000
Cronin, Joseph C & Deborah	7-88	54200	Clark-Vail Inc	9-90	89600
Cropley, Raymond & Marjorie	7-13	8600	Clarke, Vincent P & Vera	38-65	1400
Cropley, Raymond & Marjorie	7-14	98700	Clarke, Vincent P & Vera	38-71	49100
Crosby, MB & NA	52-42	38500	Clay, E Bruce & Diane	33-9	54500
Cross, Mildred	16-8	28000	Clay, Frank & Anne	37-64	44000
Cross, Mildred	31-8	32000	Clay, Harriman F & Mary	12-99-42	50900
Cross, Mildred	31-8-1	27800	Clay, Robert L & Debra E	9-63-20	53100
Crossman, Kenneth A & Rita	51-123	20000	Clay, Willis L & Ruth H	37-110	47800
Crotch, Gary C & Deborah	3-104-7	53700	Cleary, Arthur L & Mary	54-120	55800
Croteau, Ernest A & Patricia	26-13	25500	Cleary, Robert J & Shirley	28-13	52900
Croteau, Gary A & Sandra	58-33	43000	Cleasby, Franklin	12-13	39500
Croteau, Roland A & Linda	51-18	37000	Clement, Burton P & Dorothy	38-67	48800
Crowe, David & Evangeline	14-1-1-10	22000	Clement, Helen P	32-92	57000
Crowe, Kerry D & Marjorie	14-1-1-5	4000	Clement, Jeannette	21-25-12	3400
Crowell, Ray A & Patricia	21-11	51500	Clements, George R & Anna M	6-6	55000
Crowl, William E Jr & Berma	2-89-5	63100	Clements, Robert F	12-100	9500
Crowley, David H & Denyce	2-23	55000	Clements, Robert F & Barbara	12-101	48400
Crowley, Lawrence R & Mary	34-11	58700	Clendening, Robert W & Orpha	37-69	56700
Crown, Daniel	10-94	42600	Cleneh, Richard R & Leslie	3-160-12	49700
Crystal Realty Assoc Inc	32-30	477000	Cloonan, Joseph H & Virginia	3-117-4	66400
Cullen, Edward R & Andrea	32-18	60500	Cloutier, John C & Maurine	21-15	52500
Cullen, Steven P & Catherine	10-98-6	50000	Clukey, Allan B & Marilyn	31-32	48900
Cullen, Vincent	5-12-5	4000	Clyde, Charles R Jr & Eleanor	3-1	800
Cullen, William & Catherine	19-64	28200	Clyde, Charles R Jr & Eleanor	3-6	4250
Cummings, James D	10-11	42000	Clyde, Charles R Jr & Eleanor	3-7	150
Cummings, Wayne M & June	25-106	47000	Clyde, Charles R Jr & Eleanor	3-8	64350
Cunniin, James M & Adelheid	14-32	69200	Cobban, Robert F & Nancy	17-6-19	79200
Cunningham, John & Irene	19-71	38900	Coboccio, Anthony & Virginia	59-17	2100
Cunningham, John M & Heirs & Mary	9-14	48700	Coco, Joseph & Anna	14-4	70000
Cunningham, Laurence J	55-51	36000	Coffey, William F & Joan	8-179	59800
Cunningham, Michael J & Ann-Marie	1-16-3	54600	Coggon, Richard H	7-8-1	15000
Child, Kenneth & Alice	6-62	48600	Coggon, Richard H II	7-6	47900
Child, Loring C & Mabel F	9-122	45600	Cohen, Celia	11-64-28	55300
Child, Richard L & Betsy	9-125	57900	Coish, Carl L & Paula	18-35	31000
Chin, Yin Din & Arthur	35-22	58000	Cola, Marguerite C	33-19	7200
China Castle Inc	36-19	173800	Colbath, Peter	21-25-45	7500
Chiras, William Jr & Gloria	32-29	85500	Colby, Stephen A & Rose	38-20	52000
Chism, David W & Kathrine	3-110	80000	Colby, Wayne E & Sue-Chen	8-35-8	53800
Chism, Robert L & Eleanor	27-94	76600	Cole, Charlotte M	27-44	36500
Chiuchiolo, Dominic & Margaret	20-19	11500	Cole, Clarence T	9-87	59400
Choe, Won Kil	14-7-26	9100	Cole, Robert D & Karen	13-10-3	52700
Chongris, George	8-280	77900	Cole, Robert E & Ethel	25-33	52500
Chotkowski, John H & Jacquelyn	7-54	85900	Coleman, Arthur E & Nancy	19-34	28900
Chotkowski, John H & Jacqueline	7-54-1	13000	Coller, Donald S Heirs & Alice	51-58	34400
Chotkowski, John H & Jacqueline	7-54-2	13000	Collette, Alfred A & Kathleen	20-5-1	32000
Chouinard, Helen	32-2	44400	Collette, Alfred A & Kathleen	20-50-1	6000
Chrisman, Carroll C & Marilyn	3-20-3-3	58100	Collette, Clarence and others	7-90	2700

Name	Map & Parcel	Valuation
Collette, Clarence and others	19-32	8500
Collette, Clarence and others	19-50	3500
Collette, Clarence and others	19-46-1	2500
Collette, Clarence and others	20-27	18000
Collette, Clarence A	20-26	
Collette, Geraldine V	7-82	27700
Collette, Joseph	19-76	9720
Collette, Paul P & Donna	7-85	47100
Collette, Paul P & Donna	7-86	34900
Collette, Paul P & Donna	7-89	46900
Collette, Paul P & Donna	7-90-3	1250
Collette, Paul R & Norma	12-52-10	50000
Collette, Robert P & Kathleen	27-31	49000
Collinge, Joseph F & Elizabeth	35-52	41700
Collins, Daniel J & Florence	5-36-50	53700
Collins, Douglas W Sr & Linda	38-55-1	58000
Collins, James L & Carol	12-10-1	75000
Collins, James L Jr	30-157	54200
Collins, Jeremiah J & Irene	59-13	28000
Collins, Minnie, RS & MA Grieco	4-129	140000
Collins, Robert L & Mary	36-54	56200
Collupy, Leonard M & Josephine	8-13	9000
Colon, Joseph R & Donna	25-64	47800
Colonial Oil Enterprises Inc	30-136	59500
Colpitts, James F	3-35	71500
Colpitts, James F & Jennie	3-35-1	41000
Colton Razor Blade Co	8-1-5	758000
Columbian Home Assoc of Derry	26-219	8000
Columbian Home Assoc of Der	26-206	53200
Columbus, Alexander	35-15-12	112500
Comeau, Edmund J & Joanne	25-73	49000
Comeau, Ernest L & Mary	29-60	45700
Comeau, James & Linda	26-220	52500
Comeau, Leonard A & Maureen	8-40-12	64700
Comer, Charles Hrs E & Gladys	8-76	9300
Comtois, Norbert R & Carolyn	12-105	57800
Congdon, Gary A & Martha	30-107	26350
Congo, Paul & Caroline	24-49	51500
Conley, Elmer A & Dorothy	15-34	8800
Conley, Elmer A & Dorothy	16-58	800
Conley, Robert & Phyllis	11-64-26	54600
Connell, Yvonne M	12-63-2	74300
Conner, Johnny R & Leona	14-29-2	52100
Conner, Roland E & Susan	5-36-23	51700
Connors, Francis J	19-45	30000
Connolly, Francis G Jr & Florianne	10-109	68000
Connolly, John	51-96-10	2500
Connors, James J Jr & Florence	1-2-1	48500
Connors, John B & Barbara	2-109	54600
Conrad, John R & Constance	26-135	48800
Conroy, John V Jr	26-109	34000
Conserva, Mark	27-21	5800
Conserva, Mark C	26-205	40000
Conserva, Mark C	27-19	10400
Conserva, Mark C	27-28	52000
Conserva, Mark C	27-28-1	8300
Conserva, Mark C	37-59	40000
Constantin, Lawrence E & Linda	8-237	51200
Contarino, Larry J & Kathleen	55-2	46300
Conti, Anna M	59-55	30000
Continental Cable of NH Inc	3-77	21900
Contraros, Ronald J & Robert	3-160-33	104700
Cooch, Elizabeth W	38-80	57200
Cooch, Elizabeth W	38-33-1-2	39500
Cook, Alton L & Marcia	2-74-3	55500
Cook, Robert	5-12-3	9250
Cook, Robert E & Lorna	7-45	54200
Cook, Robert G & Susan	55-8	48600
Cunningham, Laurence J	55-51	36000
Cunningham, Michael J & Ann-Marie	1-16-3	54600
Cunningham, Paul & Gerald	19-10	30000
Cunningham, Paul & Gerald	19-88	37100
Cunningham, Paul G TR	19-89	36700
Cunningham, Teresa & Edward	19-87	36100
Cura, Richard A & Alice	4-96	51000
Curley, Francis W & Eleanor	56-32	30000
Curran, James R & Judith	12-79	54700
Currie, Linnea B & Leggat, McCall & Werner Inc	8-78	216000
Currie, Linnea B & Leggat McCall & Werner Inc	36-22	288000
Currie, Linnea B & Leggat McCall & Werner Inc	36-24	144000
Currier, Alton & Sylvia	39-28	48500
Currier, Leon H & Nancy	26-23	35000
Curry, Gilbert J & Jane	11-29-3	58000
Curtin, William B & Linda	2-74-4	56100
Curtis, Colleen	12-31	34800

Name	Map & Parcel	Valuation
Curtis, Francis P & Rita	51-106	14500
Curtis, Harold J & Evelyn	33-12	58800
Curto, Vincent & Loretta	55-33	31000
Curto, Vincent & Loretta	55-35	36200
Cushing, Lawrence Sr & Gertrude	56-9	37800
Cusson, Lawrence C & Sandra	30-141	41700
Cutbill, Peter J & Sheila	11-60-3	77900
Cuthbert, Donald & Jane	14-29-20	52000
Cutter, Charles A	33-4	72200
Cutts, William & Lorilyn	3-59	50200
Cyr, Raymond A & Ann	3-108-7	51700
Cyr Oil Co	3-26	23700
Czarnecki, Charles E & Lora Lee	12-99-25	48700
Czeremin, Rudi & Johanna	4-105	65100
Czumak, Frank M & Cherie	17-6-27	59400
D A B Realty Inc	29-188	40800
DRS Builders Inc	11-42-34	9750
Dagata, Alfred C & Joanne	6-2-4	55000
Daigle, Gary Carbonneau	14-1-1-13	9500
Daigle, Gerard A & Janice	10-52	47000
Daigneault, Lawrence J & Rosalie	29-20	38600
Daily, Carl S & William Hines	7-52	7000
Daily, Carl S & Mary	26-119	60000
Daily, Carl S & Mary	30-216	66000
Dallessandro, Aldredo & Nunzia	59-62	30400
Daley, John C	5-83-3	84600
Daley, Lois M	4-72	69500
Dalphonid, Raymond F Jr & Mary Jane	11-74	48100
Dalrymple & Helvitz	4-44	25000
Dalton, John F	26-227	36000
Daly, Francis E & Ann Heirs	37-93	56700
Dam, William E	4-7	19600
Dambois, E Victor & Claire	12-4	24700
Damboskey, Richard & Donna	9-6	53400
Damiano, Peter E & Marlene	54-1	61000
Damico, James F & Joan	12-99-39	58400
Dammann, John C	43-22	63000
Damore, Josephine Heirs	45-8	8000
Damore, Josephine Heirs	50-21	6700
Damore, Josephine Heirs	51-3	47100
Damore, Josephine Heirs	51-126	21500
Damore, Josephine Heirs	51-129-1	40000
Dane, Lewis C & Ruth	29-86	32300
Dangelo, Louis	2-46-1	9600
Daniels, John F	3-16-15	
Daniels, Ralph D	14-31-1	51000
Danson, Thomas	4-77	47500
Dadust, Francis R & Ann	12-85	72900
DAR	37-37	69000
Darling, George E & Margaret	11-34	54100
Darois, Robert E & Jean	9-63-18	56100
Darois, Ronald E & Marceline	52-36	14700
Darwin, Leonard C & Barbara	8-243	54100
Daskal, George & Joan	8-66-4	64400
Daskal, Gladys	8-66	42800
Daskal, Nicholas	8-66-3	16900
Daszuta, Leon	5-12-1	9100
Davenport, Clarence A & Elizabeth	45-1	52500
Davey, Dennis M & Kathy	39-3	45500
Davey, Joseph H C Jr & Evelyn	16-4	61000
Davidson, Maury M	11-64-5	68600
Davidson, William F & Maury M	28-39	73000
Davidson, William F & Maury	28-42	72000
Davidson, William F & Maury	28-43-1	71500
Davies, Thomas J & Marjorie	11-64-13	57100
Davis, Barry W & Jean	2-3-2	39800
Davis, Charles B	8-175	54400
Davis, Clifford D & Frances W	3-109	50100
Davis, Clifford D & Frances	3-109	50100
Davis, Dayton & Jessie	32-44	58200
Davis, Frank I Jr & Lydia	7-70	22100
Davis, George E & Jean	24-46	48000
Davis, Grant E & DH	30-4	54900
Davis, Kenneth W	9-43	120000
Davis, Kenneth W	56-3	16500
Davis, Kenneth W	56-4	3200
Davis, Leland & Verlene & Millard	2-60	49900
Davis, Ray W Jr & Juliann	26-77	41700
Davis, Stanley & Audrey	54-2	62700
Dawicki, Conrad T & Ruth	12-52-26	48500
Dawson, James R	5-36-47	52400
Dawson, June M	27-122	39500
Deale, Jessie M	9-8-1	107400
Dean, David Jr & Ann	5-36-46	53000
Deane, Malcolm	2-9-24	12800

Name	Map & Parcel	Valuation	Name	Map & Parcel	Valuation
Dearth, Howard & Janice	9-127	68500	Derry, Town of	9-92	200
Dearth, Howard & Janice	45-10	49700	Derry, Town of	11-1	46800
Dearth, Howard C & Janice	38-117	24500	Derry, Town of	14-13	12000
Dearth, Howard E & Janice	9-126	15200	Derry, Town of	19-33	10100
Dearth, Howard S & Janice	13-7	4200	Derry, Town of	29-1	11600
Dearth, Janice E.	10-115	1650	Derry, Town of	31-3	6600
Dearth, Wayland H	5-75	52700	Derry, Town of	37-33	11700
Deboe, Lillian T	59-40	30000	Derry, Town of	50-5	8400
Decarolis, James V & John Migliozzi Jr	2-11-1	36500	Derry, Town of	54-114	13600
Decarolis, Mario G & Joseph	23-20	21600	Derry, Town of	59-12	1200
Decarolis, Mario G & Joseph	23-20-1	14500	Derry, Town of	59-12	1400
Decarolis, Mario G & Joseph	23-20-2	14300	Derry, Town of	3-41	9600
Decarolis, Mario G & Joseph	23-20-3	14500	Derry, Town of	3-58	15300
Decarolis, Mario G & Joseph	23-20-4	14400	Derry, Town of	9-43-1	200
Decarolis, Robert F & Helen	28-41	72500	Derry, Town of	14-15	28000
Decker, Charles L & Mary E	11-16-8	54100	Derry, Town of	24-28	10000
Decoste, Gordon	51-96-3	3100	Derry, Town of	26-83	6100
Dedeus, James & Janet	7-63-6	59400	Derry, Town of	26-88	7800
Defelice, George & Angela	59-18	37400	Derry, Town of	35-50	6300
Defelice, George & Angela	59-19	35600	Derry, Town of	58-34	6900
Defelice, George & Angela	59-20	1200	Derry, Town of	58-38	7000
Defelice, George Jr	58-74	44500	Derry, Town of	59-7	1200
Defelice, George Jr	58-75	1200	Derry, Town of	59-50	7800
Defoor, Jules J & Lillian	38-88	47400	Derry AMC Jeep Inc	26-173	70300
Defruscio, Anthony J & Barbara	4-117	59000	Derry AMC Jeep Inc	30-42	7500
Degrass, Dana	14-1-2-5	9400	Derry Bank and Trust Co	30-133	315000
Degroot, C & M	55-5	50200	Derry Bank and Trust Co	36-17-1	587400
Degroot, Jacob & Eleanor	55-11	61900	Derry Country Club Estates	8-80	816000
Degroot, John G & Wynette	51-36	37500	Derry Country Club Estates	8-81	612000
Degroot, William & Holly	11-85	55700	Derry Country Club Estates	8-82	1224000
Dekoyer, Janis	32-21	48000	Derry Country Club Estates	8-83	612000
Delancy, James D & Constance	54-70	59400	Derry Country Club Estates	8-84	1224000
Delaney, Ruth	21-25-86	8600	Derry Country Club Estates	8-85	510000
Delano, George C	24-34	3400	Derry Country Club Estates	8-86	510000
Delanoy, George C & Margaret	26-222	45500	Derry Country Club Estates	8-87	360000
Delaware, Warren & Marjorie	10-88	24500	Derry Country Club Estates	8-88	510000
Della-Paolera, John	9-141	21800	Derry Country Club Estates	8-89	408000
Dellipriscoli, Anthony C & Grace	58-88	1400	Derry Country Club Estates	8-90	408000
Dellova, Vincent E & Karleen	1-16-11	63900	Derry Country Club Estates	8-91	408000
Delorenzo, John B & Eileen	36-42	82000	Derry Country Club Estates	8-92	510000
Delorenzo, John B & Eileen	36-42-1	18200	Derry Country Club Estates	8-93	306000
Delorenzo, Leo A	5-12-9	8800	Derry Country Club Estates	8-94	408000
Delpozzo, James R	9-63-19	58000	Derry Country Club Estates	8-95	510000
Deluca, Salvatore F & Nancy	3-158	62500	Derry Masonic Assoc	30-105	140200
Delvecchio, Frank M & Jane	8-100	53300	Derry Paving & Const Inc	29-125	55500
Demerais, DE & PA E	11-60-5	60600	Derry Paving & Construct	29-52	51000
Demers, Gerard H & Donna	11-18-7	84400	Derry Profess Park Corp	27-87-1	60700
Demers, Rita	36-39	8000	Derry Profession Park Corp	27-87	381000
Demers, Rita T	35-44	6900	Derry Sporting Dog Club	13-5	47900
Demers, Rita T	37-1	11100	Derry Sportsmens Realty Corp	7-72	11600
Demers, Rita T	55-50	35000	Derry, Town of	23-28	3200
Demers, Roland A & Rita	35-16	65000	Derry Village Store Inc	37-38	58200
Demers, Roland A	36-38	8000	Derry Village Trust Inc	6-86	4200
Demers, Theodore R & Wendy	10-55	50800	Derry Village Trust Inc	6-86-1	12900
Dempsey, George	55-14	52500	Derry Village Trust Inc	6-86-2	14300
Deneault, Albert & Janet	2-48-5	53000	Derry Village Trust Inc	6-86-3	11500
Denault, Richard & Darlene	37-73	60000	Dcsauniers, Ronald W	3-97	59300
Deneault, Richard & Darlene	37-73-1	24900	Desbiens, Leon J & Rita B	30-189	40000
Deneault, Richard U & Darlene	5-47	60900	Deschane, Harry G & Darlene M	9-63-4	49500
Deneynow, Stella	23-3	42500	Dcsforge, Maurice R & Katherine	10-18	35000
Dennehy, Lawrence j	58-39	38000	Desharnais, Ronald H & Jeanne M	2-77-8	60000
Dennis, Edward J & Claudia	5-36-20	55700	Desilets, Brian W & Nancy J	24-4	43000
Dennis, James E & Barbara	22-19	47500	Desimone, Frank A Jr & Catherine M	2-141	65800
Dent, Charles E Jr & Marilyn	8-103	77100	Desmarais, Dennis & Barbara	4-91-122	19950
Dentremont, Stanley J & Agnes	29-7	44800	Desmarais, Donald	11-65-8	16200
Denutte, Lillian T	37-115	74200	Desmarais, Donald E	15-4	11600
Depasquale, Philip & Joseph	8-52	21000	Desmarais, Donald E	15-5	11500
Depasquale, Rocco & Angela	8-106	20200	Desmarais, Patricia A & Donald E	29-203	83200
Depasquale, Rocco & Angela	8-107	39400	Desmarais, Paul J	6-90	15500
Depaula, Stephen J & Nancy G	1-2-15-3	54200	Desmond, Linda L	3-81-1	56700
Depelteau, Russell A	3-15-37	9750	Desmond, Michael J	3-81-2	19000
Depierro, Alfred L Jr & Diane V	2-89-40	55800	Desrosiers, George E & Beverly A	24-27	46500
Deraps, Robert H & Lorraine E	3-34	50700	Desrosiers, Paul R & Maureen D	2-74-7	61600
Deremer, William J	31-73	32600	Destefano, Celia	5-6-30	9200
Deremer, William J	32-40	58500	Detterman, Daniel K & Karen S	12-51-3	58200
Derienzo, Alphonse A & Edna R	4-45	26500	Deveau, Ernest J	51-46	7600
Dernham Company	8-1-6	1530000	Deveau, Robert W & Wanda A	2-74-2	62400
Deroche, Raymond J & Elsa J	59-29	1200	Devine, Bernard F & Gertrude F	24-52	52000
Derry Cinema Inc	30-31	39900	Devine, Brian	2-9-30	10800
Derry Investment Assoc	2-90	16900	Devine, George P	35-58	43500
Derry Investment Assoc	2-90-1	18700	Devine, John T & Barbara A	26-117	46500
Derry Investment Assoc	2-90-2	25600	Devine, Marion A	29-145	48900
Derry, Town of	3-118	9900	Devitt, Frederick E & Norma B	39-15	55000
Derry, Town of	6-13	26200	Devitt, Mary L	26-50	43200
Derry, Town of	6-102	25000	Devitt, Mary L	44-14-1	13000

Name	Map & Parcel	Valuation	Name	Map & Parcel	Valuation
Devlin, A Andrew & Elette	2-71-1	49000	Dixon, Roy E & Della	17-19	36000
Devlin, Bruce T & Pamela J	3-120-3-5	53000	Dixon, Thomas H & Carolyn A	37-114	63900
Devlin, Terrance G & Kathleen	50-54	41600	Dixon, Thomas H & Carolyn A	37-114-1	5000
Devoe, William O & Virginia E	38-85	48400	Dizio, Pierino & Alice	58-89	36500
Dewhurst Assoc Inc	28-20	8000	Dobbs, George H & Jacqueline H	1-16-5	57800
Dewhurst Assoc Inc	28-21	7800	Dobrov, Sidney P & Mary	58-67	5800
Dewhurst Associates Inc	36-67-4	7400	Dobrowolski, Charles Heirs	54-23	61200
Dewhurst Associates Inc	36-67-6	16000	Dobrowolski, Charles P & Frances E	9-59-39	18000
Dewhurst Associates Inc	36-67-7	46100	Dobson, David E & Nancy J	29-140	42900
Dexter, Florence P & Roy E	27-57	43500	Dodd, George W & Beatrice S	2-128	46300
Dexter, James	4-91-147	14000	Dodge, Elizabeth	11-67	1000
Dexter, Kurt E & Dorothy M	2-89-37	56300	Dodge, Frederick A Jr & Edith M	37-98	51000
Dexter, Roy E Jr & Jeanine E	26-98-9	54300	Dodge, James R & Corinne M	6-94	73100
Deyo, Walter J & June A	9-86	48300	Dodge, Robert & Linda M	11-42-26	45300
Deyoung, Herman & Marie A	25-54	44900	Doherty, Alfred J & Alice M	8-128	51000
Diadamo, Philip	3-16-17	9300	Doherty, James	4-91-191	2300
Dicampo, Anthony E & Catherine J	24-8	41100	Doherty, James J & Catherine A	14-29-26	57000
Dacey, Carl & Bernice	26-86	38800	Doherty, James P Jr & Elaine M	11-3-8	53600
Dacey, Irving T & Katherine	14-28	26200	Doherty, John E & Edna B	51-103	15900
Dacey, Irving T & Katherine B	31-31	49900	Doherty, John F Jr & Martha	9-63-9	59000
Dick, Albert H & Edna F	30-87	46400	Doiron, Clifford E & Helen	11-25-2	56400
Dick, Alfred W & GW & CA	26-49	46800	Dolan, John E & Miriam	55-57	43000
Dick, Phyllis & Evans R	3-120	26600	Dole, Laurence J & Renee	5-36-33	54300
Dick, Sybil P	24-19	41000	Doleac, John H	36-52	55800
Dick, Wallace E & Shirley E	43-21	47000	Donahue, Charles & Dorothy	13-25	81600
Dickens, Charles E & Patricia A	54-9	61000	Donahue, Charles	35-31	42600
Dickens, Stephen J & Cynthia L	10-72	54300	Donahue, Charles E	50-2	25400
Dickey, Aletha A	4-87	56000	Donahue, Francis J & Lelia	27-110	34900
Dickey, Russell E Jr & Carol	4-84	36400	Donigian, Jacob & Bette	30-8	72000
Dickey, Russell E Sr	17-2	45000	Donnell, Robert W Jr & Sandra	4-50	52400
Dickey, William & Jaqueline	4-16	19800	Donnellan, James P & Deborah	14-31-20	53000
Dickey, William & Jaqueline N	4-54-3	34000	Donnellan, Thomas G & Annie	7-27	1500
Dickey, William & Jaqueline N	16-10	49100	Donnelly, Edward Heirs & Florence	56-59	61000
Dickie, Irene B & Woodrow	51-96-2	2600	Donnelly, Edwin P & Luella	13-17	400
Dicostanzo, Frank & Thelma P	3-167	61000	Donnelly, Thomas E & Madeline	9-75	34800
Didonato, Richard & Barbara	58-7	1400	Donovan, Dawn L	58-55	40000
Didonato, Richard M & Barbara B	58-6	33000	Donovan, Harvey C & Bertha	26-191	47000
Didonato, Richard M & Barbara B	58-16	1400	Donovan, John J & Carol Bartlett	51-43	28000
Diem, Peter & Linda V	29-202	45100	Donovan, Lawrence T & Donna	8-119	56700
Difranco, Thomas J & Georgia A	23-2	47300	Donovan, Leon R & Linda	10-72-1	19600
Dignam, Francis X & Diana M	1-2-24	57100	Donovan, Lester E & Cynthia	13-13-2	67000
Dignard, James	5-6-4	2000	Donovan, Mahlon & Joanne	10-96	45600
Dike, Charles A & Linda C	54-26	53000	Donovan, Ralph A	10-83	54000
Dike, Charles A	54-28	12500	Donovan, William & Ann Marie	25-34	43600
Dike, Linda C	36-2	60600	Donovan, William J & Alice	11-3-5	13800
Dillinger, Jon R & Dorothy R	5-36-60	53000	Doolin, James F & Mary	20-13	35000
Dillon, John	51-100	16100	Doolin, James L & John Visco	20-14	5000
Dillon, Mildred	19-5	18000	Doolittle, Albert W & Edith	52-40-2	100
Dillon, Mildred	19-1	70500	Doone, Florence K	39-23	32000
Dilorenzo, Michael A & Debra	12-99-3	57900	Doran, Francis E & Joanne	54-15	58500
Dilworth, Margaret C & Joyce M Coffin	50-26	7000	Dore, Guy S & Mona	25-27	54600
Dimambro, Francis A	12-99-27	52300	Doring, Bruce B & Marguerite	2-143	61000
Dimariano, Eugene A & Irene M	51-2	28000	Dorlando, Nicholas F & Dorothy	51-50	34000
Dimarzio, Frank & Margaret	30-174	81400	Dorman, Gladys E & Lena Conley	3-92	44500
Dimarzio, Frank & Margaret	30-175	119000	Dorner, Bruce L & Nancy	2-79-17	56900
Dimarzio, Margaret M	26-65	43500	Dorr, Earle Jr	21-25-93	7400
Dimarzio, Margaret M	30-176	19800	Dors, George J & Celia	35-20	48200
Dimarzio, Margaret M	51-4	53900	Dors, George J & Celia	35-29	7400
Dimassino, Dominick & Audrey	3-81	13300	Dors, Kenneth & Patricia	31-10-1	48500
Dimassino, Dominick & Audrey	3-78-1	21600	Dorsi, Robert C & Frances	38-28	55300
Dimauro, Mary A & Marietta R	2-27-1	47500	Doss, Wilbur C Jr & James Schou	39-42	156000
Dimeco, Joseph & Catherine	19-23	27300	Doss, Wilbur C Jr & Clara	10-27	47600
Dimeco, Joseph & Catherine	19-91	40000	Doucette, Francis G	27-43	64200
Dimmock, Lawrence W & Margaret A	11-71-19	55000	Doucette, John	21-25-61	3300
Dingle, Katherine	3-15-25	700	Doucette, Richard	3-71	55100
Dinkes, Ira M	4-68-2	20000	Dougherty, Lawrence W & Joyce	3-120-38	55600
Dinoto, Robert G	59-57	31900	Douglas, David D	2-39	62500
Dinsmore, W Stanley & Jane M	30-113	55200	Douglass David P	2-89-16	56500
Dion, Emil J Jr	30-47	42300	Douglass, Norman W & Ruth	37-70	67000
Dion, Emil J Jr	31-28	60900	Douglass, Norman W & Ruth	37-70-1	52500
Dion, Emil J Jr	37-112	55600	Dover, G Kent & Marion	8-211	58700
Dion, Henry L	31-37	39500	Dow, James	26-37	42000
Dionne, Gladys M	21-25-60	9100	Dowd, John K & Marcia	33-10	53700
Dionne, William E	5-12-18	9400	Dowd, John P & Sandra	12-104	47600
Dipietro, Harold	28-38	9900	Dowling, Joseph L & Catherine	8-180	51500
Dipietro, Michael & Harold	3-73-1	35400	Dowling, Patricia A	25-47	60000
Dipietro, Paul A & Maureen A	3-51	49700	Dowling, Rosemary	21-25-73	7300
Dipirro, Eugene & Arlene	26-150	46500	Downes, James L & Marie	25-81	53400
Dippo, Daniel & Cindy	3-160-21	63700	Downing, Burton E & Olga	32-20	46000
Diprima, Philip C & Phyllis	2-89-39	53600	Downing, Carroll I & Ruby	3-138	27100
Diresto, Robert V & Marilyn T	25-77	47500	Downs, James E & Jane	8-46	49900
Disilva, Albert & Gertrude	12-32	79100	Doyle, Brian J & Barbara	43-12	65500
Distefano, Robert A & Sue Ann	14-31-10	49000	Doyle, John J & Carol	3-47	56100
Dixon, Herbert S Jr & Ethel	17-13	48700	Doyle, Maurice J & Nancy	2-57	47800
Dixon, Herbert S Jr & Ethel	17-14	15000	Doyle, Paul R & Carolyn	3-101-6	55600

Name	Map & Parcel	Valuation	Name	Map & Parcel	Valuation
Doyle, QM & El & Frank W Ladd	21-27-1	51300	Duston, Thomas E & Natalie	10-76	3500
Drago, Frank & Mary	27-126	46400	Dutile, David D & Linda	11-25-3	58100
Drake, H Wells & Grace	38-33-3-3	40000	Dutra, Eugene P & Isabel	31-23	27500
Drake, Richard H & Mary	56-51	22000	Dutra, Jerome J & Helen	27-130	42100
Drake, Ronald O	31-96	40000	Dutton, Ralph F	5-90	400
Drelick, John J & Patricia	3-3-10	59000	Duval, Joseph A & Evelyn	56-2	48200
Drelick, William M & Vickie	54-29	54100	Duval, Joseph A & Evelyn	56-73	10500
Drew, Calvin & Eleanor	13-2	1350	Duval, Vernon R & Diana	2-114	67000
Drew, Ronald J & Marie	12-51-1	54400	Dyer, Dennis W & Nancy	11-25-7	53600
Driggers, Jeanne	7-22	38500	Dyer, Francis & Bernice	52-33	26700
Driggers, Matthew L & Barbara	29-136	49900	Dyer, Ronald L & Barbara	2-91-4	51500
Drinkwater, William & RM Centrella	8-14	67100	Dyson, David E & Patricia	7-68-2	52200
Driscoll, David J & Joann	54-25	58600	Dyson, Lawrence W & Dorothy	17-6-26	62500
Driscoll, Dennis J & Jean	9-59-16	62500	Dyson, Richard C	29-51	54800
Driscoll, Kenneth L & Christine	54-46	62900	Dyson, Ronald J & Dorothy	19-79	31200
Driscoll, Kenneth L & Christine	54-46	62900	Dzielak, Robert E & Jean	11-29-19	50000
Driscoll, Velma T Heirs	24-22	40000	E & R Realty Corp	28-33	7800
Drohen, Andrew	5-12-2	9250	E & R Realty Corp	28-33-1	7800
Drolet, Ronald D & Frances	5-36-43	52400	E & R Realty Corp	28-33-2	20000
Drouin, Edmond A & Margaret	38-15	70000	E & R Realty Corp	5-42	49600
Drown, Ernest M & Norma	27-74	43300	E Derry Garage Inc	39-31	151400
Drumme, William J II & Carol	26-204	46500	Eames, Marie	21-25-87	11500
Dube, James A & Lois	27-124	39500	Earley, Michael J & Catherine	26-158	45000
Dube, Leo R & Priscilla	8-96	96600	Eastern Mortgage Co	27-92	18600
Dube, Robert G Sr & Annette L	29-96	50000	Easton, Frank B III & Christine	11-65-11	17500
Dubeau, Robert W	7-75	54000	Eastwood, John T & Kathleen	9-61	44600
Dubeau, Timothy B & Shirley	23-6	51700	Eatherton, Phil etal & Mildred Taylor	51-96-13	2700
Dubois, Anthony J & Rita	4-131	56100	Eaton, Arthur M & Gertrude	26-58	28600
Dubois, Eugene & Carol	2-15	42700	Eaton, Donald G	58-76	34000
Dubois, George A Sr	8-68	48100	Eaton, Donald G	58-77	2100
Dubois, Thomas	21-25-75	9100	Eaton, Walter & Cora	3-52	47700
Duchak, Kevin W & Paula	8-115	48100	Ebert, Barry E & Charlene	21-24-5	48200
Dudley, Ethel	5-6-17	9400	Ebert, David T & Kristin & Arthur	30-111	54400
Duffley, Francis H	54-95	53800	Ebert, Leland C & Evelyn	2-3-1	56800
Duffy, Gordon J & Kathryn	7-57	47000	Ebner, Brian A & Susan	23-22	30800
Dufresne, Norman P & Janet	25-92	47200	Echo Lodge	30-241	30000
Dufresne, Roger & Marcia	2-34-2	7200	Eckerman, Kevin T & Martha	8-206	48500
Dugan, James C & Linda	14-31-40	51400	Eckhaus, Larry S & Deni	4-68-3	75000
Duguid, John S & Florence	30-184	38700	Eddings, John C & Kathleen	26-229	42500
Dumais, Kenneth G	29-57	48900	Edman, Edward A & Mary Ann	5-87-8	54200
Dumas, Bruce G & Diane	9-1-1	57000	Edmond, Alan S & Barbara	14-31-25	51400
Dumas, Henry J Jr	54-78	62100	Edmunds JJ	21-25-97	8800
Dumont, E Jean & Ginette	2-61	60300	Edmunds, Stanley B & Jane	2-89-21	55600
Dumont, Jean	4-49	48700	Edwards, Herman J & Cheryl	29-162	43000
Dumont, Mario & Louise	8-201	59700	Edwards, Thelma J	8-16	48800
Duncan, Richard H	12-95-7	59600	Egan, Francis & Violete	23-4	34300
Dunham, John E & Donna	2-89-19	49900	Egan, William M & Judith	1-7-2	51900
Dunham, Mabel K	38-33-12-1	40000	Eichinger, Ludwig J & Suzanne	38-50	51200
Dunker, Lawrence E	11-29-9	51200	Eichler, Russell C & Ruth	16-40	38000
Dunn, Gail A & Barbara	25-69	55100	Eiland, Timothy J & Elizabeth	8-35-9	55000
Dunn, Thomas S	37-116	86100	Ek, Nancy G	32-82	57000
Dunn, Thomas S	37-117	11200	Eldred, Eric A & Julie	11-95-2	52900
Dunn, Walter P Jr & Kathryn	2-79-15	65000	Eldredge, Hazel	4-91-2	42000
Dunne, Robert H & Sharon	9-103	43700	Eldredge, Hazel G	4-91-195	10900
Dupere, Gerard	7-12	30800	Eldredge, Jessie A	4-91-173	11800
Dupont, Dennis T & Denise Poivin	6-8-1	73000	Eldredge, William A	4-121	95400
Dupont, Geoffrey P	6-8-2	23600	Elia, Huong	2-79-44	59500
Dupont, Henry P	6-8-3	23600	Elias, Joseph J & Deborah	14-31-16	54000
Dupont, Hilda C	6-8	75000	Elkins, Archibald & Grace	19-43	5500
Dupont, Jacques W	21-25-17	8900	Elkins, Archibald & Grace	19-58	27000
Dupont, Julien & Norman Bangs	21-25-94	8800	Ellingwood, Coburn & Sally	38-33-2-1	40000
Dupont, Ovila	21-25-16	9200	Ellingwood, Daniel G & Barbara	2-71-4	60800
Dupuis, Lennie G & Lynne	27-127	62000	Ellingwood, James M	7-67	66700
Dupuis, Paul J & Patricia	58-73	28500	Elliott, John H & Thelma	51-5	39700
Dupuis, Pierre	2-9-27	7000	Elliott, June	21-25-91	5900
Duquette, Pauline A	56-49-1	32400	Elliott, Robert E & Muriel	29-176	57800
Durante, Pasquale & Arleen	8-163	60300	Ellis, Frank Jr & Lenore	5-36-22	52400
Durgerian, John & Carole	12-34	58800	Ellis, James & Denyce	11-64-25	63000
Durgin, Roger & Hattie	39-1-1	40500	Ellsworth, Robert	14-1-3-2	9300
Durling, Joan	27-5	42400	Ellsworth, Robert B & Jean	27-128	34700
Durning, Chester P Sr & Cornelia	55-21	35000	Emack, Doreen	5-36-59	57300
Durost, Margaret	37-65	63500	Emde, William F & Judith	12-74	47300
Durso, Joseph P & Eva	39-9	35900	Emde, William F & Judith	12-74-1	11600
Durward, Harriette & Robert	26-30	39500	Emerson, Alfred S & Mildred	24-7	35000
Durward, Robert & Harriette	3-144	650	Emerson, Wayne & Judi	54-37	59900
Durward, Robert & Harriette	6-42	1100	Emery, Henry S Heirs & Elsie	27-42	41800
Durward, Robert S & Harriette	6-24	49600	Emery, Henry S Heirs & Elsie	27-45	41000
Durward, Robert S & Harriette	6-107	1100	Emery, Richard & Gladys	17-16	44200
Dustin, Gale W & Linda	11-22	26000	Emery, Richard A & Gladys	30-212	63800
Dustin, Marilyn	4-42-24	14400	Emmert, Julius F & Dorothy	19-93	22100
Dustin, Marilyn J	11-18-2	47100	Emmert, Julius & Dorothy	19-102	7000
Dustin, Marilyn L	11-17	200	Emmert, Julius F & Dorothy	19-104	8200
Dustin, PL & Sons Inc	11-18	13000	Emmert, Julius F & Dorothy	19-93-1	14100
Duston, Thomas E & Natalie	7-79	100	Empire Gas Inc	22-12-1	10000
Duston, Thomas E & Natalie	7-80	2800	Employee Transfer Corp	38-35	48200

Name	Map & Parcel	Valuation	Name	Map & Parcel	Valuation
Enap Corporation	26-39-1	7700	Feinauer, Harvey E & Kay	5-87	46600
Enap Corp	26-26	35200	Feinauer, Harvey E & Kay	6-9	2550
Engstrand, Joseph G Jr	19-4	400	Feinauer, Roy B & Virginia	38-9	51800
Engstrand, Joseph G Jr	19-14	4650	Feinauer, Timothy J & Bette	5-68	66000
Engstrand, Joseph G Jr	19-83	18850	Femia, Charles S & M Jane	55-26	39000
Enochs, Robert D & Judi	34-4	63200	Femia, Charles S Jr	44-9	52500
Enos, Gerald A & Mary	38-6	54800	Ferdinando, Louis Heirs M Ferdinando	12-109	19600
Enright, Rhoda	24-17	26000	Ferdinando, Vincent	12-23	63100
Enterprise Develop Corp	10-98-33	8800	Ferdinando, Vincent	12-111	1500
Enterprise Development Corp	10-98-3	19600	Ferdinando, Vincent	12-112	2900
Enterprise Development Corp	10-98-8	45000	Ferdinando, Vincent	12-113	66550
Enterprise Development Corp	10-98-9	45000	Ferdinando, Vincent	12-19	5600
Enterprise Development Corp	10-98-10	45000	Ferdinando, Vincent L & Francis & Philip	12-19-3	41200
Enterprise Development Corp	10-98-12	18000	Ferguson, Edward S & Sally	8-213	67800
Enterprise Development Corp	10-98-18	19500	Ferland, Roland	31-22	10500
Enterprise Development Corp	10-98-19	12800	Ferland, Roland	31-42	58000
Enterprise Development Corp	10-98-23	16800	Ferland, Roland	31-42-1	68600
Enterprise Development Corp	10-98-24	13400	Ferland, Roland	31-42-3	23500
Enterprise Development Corp	10-98-25	17500	Ferland, Roland J & Pauline	9-66	73400
Enterprise Development Corp	10-98-26	9900	Ferland, Roland J & Pauline	9-66-1	72800
Enterprise Development Corp	10-98-27	13000	Ferland, Roland J & Pauline	9-66-2	72900
Enterprise Development Corp	10-98-28	11400	Ferland, Roland J & Pauline	31-15	45300
Enterprise Development Corp	10-98-29	8700	Ferland, Roland J & Pauline	31-16	63300
Enterprise Development Corp	10-98-30	8600	Ferland, Roland J & Pauline	31-17	62100
Enterprise Development Corp	10-98-31	8400	Ferland, Roland J & Pauline	31-18	58500
Enterprise Development Corp	10-98-32	8500	Ferland, Roland J & Pauline	31-19	35700
Episcopal Church Parsonage	30-242	43000	Ferland, Roland J & Pauline	31-17-1	6000
Erban, Nicholas J & Claudette	38-33-2-6	39500	Ferland, Roland J Inc	30-25	9000
Erekson, Roger A & Judith	5-20	54500	Ferland, Roland J Inc	31-42-2	67600
Ermer, Lorraine	4-29	64000	Ferrant, Dennis M & Linda	1-2-31	53500
Errico, Paul	3-15-48	5500	Ferrante, Albert J & EM & BA	50-17	56500
Ertel, Thomas W	38-3-11-3	40000	Ferrari, Vitto	25-13-2	23900
Ervin, Pelen E & Nancy	12-99-34	54000	Ferrari, Vittorio	26-188	47000
Escabi, Melvin & Bonnie	59-28	45200	Ferraro, Harriet J	51-12	37600
Eshleman, Valerie K	54-30	66800	Ferreira, Anthony J & Rose	4-91-184	9500
Eskin, Ronald	26-9	51300	Ferreira, Anthony J II	2-77-7	47500
Estabrook, Bion R & Beatrice	3-99	53900	Ferri, Joseph D & Margaret	3-117-11	60500
Estes, Sandra	21-25-57	4700	Ferretis Nurs Home Inc	43-15-1	551300
Estey, Hazel F	26-183	45500	Ferrin, Richard A & Susan	2-85	47000
Estey, Ray & Ruth	51-96-1	2200	Ferullo, Savino E & Carmela	58-87	36800
Evans, Arthur R & Dorothy	50-19	55800	Ferzoco, Anthony & Eleanor	4-59-2	28500
Evans, Arthur R & Dorothy	50-20	28900	Ferzoco, Anthony & Eleanor	4-59-3	11000
Evans, Dorothy A	30-46	46400	Ferzoco, Anthony & Eleanor	4-59-4	11800
Evans, Gregory W	30-251	47000	Ferzoco, Anthony & Eleanor	4-59-5	13000
Evans, John R Jr & Sally	10-87	37000	Fesh, Robert M & Rosemary	2-79-34	60700
Evans, Lawrence S & Lois	39-17	59000	Feudner, Rita K	24-50	28600
Evans, Malcolm T & Anne	36-6	59500	Fichera, Concetta & Concetto	4-97	56000
Evans, Patricia A	1-14-1	40000	Fichera, Concetto J	7-64	61650
Evans, Ronald E & Bong Y Park	8-34-8	53500	Fickett, Aaron A & Doris	6-78	44000
Evans, Russell & Barbara	10-9-4	52300	Filion, Bernard	5-34	36500
Eveleth, HD & Barbara	11-64-18	72100	Fillio, Roger W	30-138	68000
Everett, Dale S	30-24	5600	Fillio, Roger W	30-139	54000
Ewing, Robert B & Caroline Heirs	54-43	63300	Filteau, Albert & Cecile	30-91	65000
Fabiano, Edward J & Eleanor	19-70	28000	Fincher, Herbert A & Kathryn	54-18	63200
Fabrizio, Carmelo & Georgianna	50-24	46500	Finlayson, Peter R & Frances	8-209	63800
Fagerberg, Arthur B Heirs & Inez	1-3	78600	Finn, Kevin J & June	2-89-3	48500
Fagerberg, Arthur B Heirs & Inez	2-71	5500	Finnegan, Peter G & Janice	58-68	38300
Fagerberg, Arthur B Heirs & Inez	2-71-2	18100	Finnigan, Vincent E & Nancy	4-1-1	24600
Fagerberg, Arthur B Heirs & Inez	2-71-3	15800	Finzel, Henry	26-247	65000
Faiella, Ralph & Geraldine	15-29	58900	Fiore, Louis & Marjorie	11-60-11	84000
Fairbank, Bernard G & Rosemary	8-226	61700	Fiorentino, Chester & Myrtle	50-22	26300
Fairbanks, David P & Edith	27-133	39000	Fiorentino, Genaro J & Kathryn	14-31-28	53600
Fallon, Edward J & Linda	26-6	37800	First Fed Sav & Loan Assoc	12-99-23	49500
Falls, Vincent W & Jacqueline	2-89-35	57000	First Lumber & Supply Inc	11-25-35	57900
Fancy, David W	2-9-18	4900	Fischer, Harry A	15-19	46400
Farland, Eldora G	7-34	2200	Fish, Daniel E & Eleanor	3-160-8	56000
Farland, Eldora G	7-38	19200	Fisher, Louise D	38-100	55400
Farley, John J & Shelagh	51-109	18500	Fisher, Mary A	8-40-8	61900
Farley, Lawrence S & Fatima	5-65	77200	Fisher, Raymond C & Evelyn	27-76	41500
Farley, Maurice E Jr & Susan	58-13	1300	Fisher, Raymond C & Evelyn	27-83	5400
Farley, Maurice E Jr & Susan	58-14	42600	Fisher, Richard F & Beverly	27-82	46100
Farrington, Gerald K & Jane	2-74-11	58900	Fisher, Scott B & Joyce	55-4	53800
Farrington, Robert C & Muriel P Bordeau	9-59-13	53600	Fishercraft Inc	29-128	79800
Fascione, Robert & Carol	3-117-6	56500	Fishercraft Inc	29-149	6000
Faulkner, Olive M & Ione L Neale	51-65	19300	Fitzgerald, Dennis J & Karen Lisauskas	11-25-23	48500
Fauteux, Clement	21-25-83	9300	Fitzgerald, Richard & Phyllis	3-160-10	51700
Faxon, Donald L & Roberta	4-98	55300	Fitzgerald, Timothy J Jr & Joyce	2-89-20	57200
Faxon, Donald L & Roberta	4-98-3	14500	Fitzpatrick, Joseph T & Margaret	51-122	17500
Faxon, Harold W & Dorothy	27-96	35000	Flaherty, Shaun E Sr & Diana	8-223	75600
Fay, Thomas H & Donna	14-31-21	52000	Flanagan, Michael K	1-2-30	52200
Fayle, John & Lucy	30-185	48000	Flanagan, Walter A & Rose	19-59	28100
Fedus, Walter S & Margaret	4-24-24	67500	Flanders, Prentis & Alice	23-27-1	37500
Feger, John A & Janet	8-34-28	60000	Flanders, Warren A & Elva	27-11	42000
Feil, William J & Elsie	30-124	43000	Flanigan, Daniel B & Kathleen	11-57-19	51300
Feil, William J & Elsie	38-52	50200	Fleeson, Robert & Prudence Heirs	9-111	73900

Name	Map & Parcel	Valuation	Name	Map & Parcel	Valuation
Fleming, John Jr	4-91-126	10700	Frazier, James A & Patricia	11-16-4	56700
Fleming, Joseph P & Muriel Shaw	51-39	30000	Frazier, Laurence & Irene	4-119	55600
Fleming, Joseph P & Muriel Shaw	51-41	3000	Frechette, Joseph Mrs	21-25-64	6800
Fleming, William & Loris	8-176	54300	Frechette, Lucien R & Isabel	52-41-4	51500
Fletcher, Elburt P & Martha	19-80	33700	Frederick, Anthony J Jr & Marilyn	32-73	576000
Fletcher, James W & Nancy	11-25-30	51200	Frederick, Anthony J Jr & Marilyn	32-75	224000
Flibotte, Richard F & Irma	9-35	52200	Frederick, Anthony J Jr & Marilyn	32-75-1	224000
Flibotte, Susan E	59-59	39200	Frederick, Anthony J Jr & Marilyn	32-75-2	224000
Flibotte, Susan E	59-60	4300	Frederick, Anthony J Jr & Marilyn	32-75-3	224000
Floor-Kleen Inc	32-15	70400	Frederick, Leo T & Loretta	38-90	46500
Flor, Dennis L & Ethel	19-36	42200	Frederickson, Gertrude	14-7-3	
Flor, Dennis L & Ethel	19-51	2000	Fredette, Paul E & Catherine	6-77	48000
Floyd, Kenneth L & Stephanie	12-33	51200	Fredette, Victor W & Linda	20-1	41200
Floyd, Ralph W Heirs & Gloria	39-19	42500	Frederickson, Walter T & Beverley	37-100	51700
Fluet, Michael R Heirs & Joanne	1-2-27	54000	Freedman, David M & Linda	37-27	71000
Flynn, Richard D & Lois	12-51-2	51300	Freeman, Samuel P & Deborah	9-59-38	81700
Flynn, Thomas P & Priscilla	14-31-31	50200	Freeman, Samuel P & Deborah	30-158	48400
Flynn, William J & Helen	51-44	26500	Freeman, William T Jr & Joan	5-87-5	57600
Foden, Stanley J & Patricia	32-96	46000	Freer, Walter	29-82	54900
Foden, William J & Mary Jane	26-244	41900	French, Randal J & Karen	26-132	46000
Fodiman, Michael & June	2-74-12	58100	French, Wayne G & Frances	7-68-3	63700
Fogarty, David G & Bonnie	12-58	53800	Frenchie Const Inc	35-6	44000
Fogarty, Ralph & Martha	30-223	20000	Frenchie Const Inc	54-84	9500
Fogg, Philip S & Cheryl	51-111	28500	Frenchie Const Inc	3-149-4	65100
Foley, Charles & Alice	4-91-127	12000	Frick, Michael J	32-91	41200
Foley, George & Irene	44-12	50000	Friedrich, Dirk E & Carol A	21-28-1	54100
Foley, Ida A & David Bullock	10-92	53500	Frink, Steven	4-91-152	12700
Foley, John C	17-5	46700	Fritschy, Michael A & Sandra M	28-9	61000
Foley, Mildred E	31-85	43600	Frizzell, Kathleen M & Scott H	26-118	47000
Foley, Philip F & Joan	8-127	50300	Frizzle, Bruce A & Patricia M	28-22	57000
Folger, Nelson & Helen	12-94	57100	Frost, Alice M	1-22	14400
Folia, Rodney K & Margaret	1-2-12	53000	Frost, Bernard A & Gloria R	3-137	33200
Follansbee, Herbert C & Alice	37-11	56400	Frost, Patrick	9-104	60500
Folsom, Rita J	35-26	47400	Frosthaven Acres	3-101	27000
Fongemie, Reno & Carole	9-102	100700	Fuess, Donald	14-7-5	12800
Fogemie, Reno & Carole	31-83	80800	Fuller, Jeff A & Susan P	14-31-19	51000
Fogemie, Reno & Carol	31-84	22800	Furlong, Russell C & Janis	5-56	46000
Fontaine, Claude & Eileen	52-24	13200	Gabert, Evelyn	14-7-7	7400
Fontaine, Claude & Eileen	52-25	34000	Gadsby, Philip C & Nancy C	9-137	44000
Fontaine, Claude & Eileen	52-25-1	6000	Gaetz, Robert J & Carol A	11-57-28	53200
Fontaine, Michael C & Linda	12-52-25	51500	Gaffney, Robert A II Pamela	4-85-2	52200
Fontaine, Robert Sr & Eleanor	24-12	36000	Gagan, Paul R & James	50-33	16400
Foote, Terry J & Ann Marie	8-34-2	45900	Gage, Gilbert D & Mildred	4-27	68300
Forbes, Benjamin H	7-53	20600	Gage, Helene	26-27	36000
Ford, Paul J Jr & Doris	39-20	52000	Gage, Michael P & Kathleen	36-56	55200
Ford, Paul R & Diane	2-89-25	57300	Gagliardi, Carlo & Mary	5-36-28	50300
Forgione, Andrew C & Lillian	21-1-1	50700	Gagne, Arthur F & Joyce	2-118	50000
Forma, James L Jr	38-33-9-2	40000	Gagne, Donald J & Barbara	2-41	48000
Formichella, Romano M & Toni	32-63	93100	Gagne, Donald P & Mabel	12-118	64700
Fortier, Donald G & Judith	11-29-21	59500	Gagne, Edward G & Estelle	26-41	55500
Fortier, Dorothy M	36-20	74100	Gagne, Louis T & Margaret	43-10	52700
Fortier, William A & Pauline	28-26	53500	Gagne, Robert W & Nancy	26-207	31900
Fortin, Gerard A & Arline	3-49	48000	Gagnon, Alfred J & Anna	16-17	45000
Fortin, Gerard A & Arline	3-54	9700	Gagnon, Conrad R & Gisele Audet	36-53	56900
Fortin, Gerard A & Arline	3-55	9600	Gagnon, Elude & Lucie	8-36-1	52100
Fortin, Paul A & Colette	8-120	55700	Gagnon, Eva L	59-49	34200
Fortin, Paul E & Julia	2-125	48000	Gagnon, Henry P & Nancy	3-57	51100
Fossett, David & Judith	8-261	52100	Gagnon, Roland P & Cassandra	23-35	50600
Foster, Arnold H Jr & Helen	8-66-2	12000	Gagnon, Ronald D & Jean	26-138	46500
Foster, Jeffrey A & Diane	7-41-1	56400	Gagnon, Ronald N & Margaret	44-1	48800
Foti, Anthony S & Rosaria	8-72-1	54200	Gahn, Elizabeth & Helen	38-74	49300
Foti, Paul & Mary	8-161	12500	Gahman, Vernon D & Connie	12-27-1	18000
Fotomat Corp	36-17-4	6500	Gaines, Ernest A	30-233	49100
Foucher, Robert L & Clara	38-111	53800	Galardi, Mateo & Nella	15-37	48900
Fougere, Michael J & Cheryl	10-98-11	49300	Gale, Richard W & Karen	8-34-3	56200
Fournier, Robert	4-91-174	8700	Galipeau, Paul R & Therese	21-24-7	49600
Fournier, Wayne J & Linda	3-101-11	63100	Gallagher, Frank J Heirs	18-30	41300
Fowler, Brian E & Allana	31-63	46300	Gallagher, Frank J Heirs	18-31	57600
Fowler, Michael L & Diane	13-11-11	56900	Gallagher, Frank J Heirs	18-41	24400
Fowler, Paul T & Joanne	37-52	67000	Gallagher, John R & Patricia	29-55	46200
Fox, John B & Beverly	2-77-5	48500	Gallagher, Margaret	5-6-27	4800
Fox, Lena E	4-28	25100	Gallagher, Raymond J	14-7-9	9300
Fox, Michael F & Barbara	54-79	43600	Gallagher, Thomas J & Chiu	5-36-29	53900
Franca, John V & Mary	4-57	24000	Gallagher, Thomas R	20-12	38700
Francesconi, Carl L & Anna	51-80	25800	Gallant, Daniel J & Maura	4-73	46500
Francoeur, Roger	2-9-8	5300	Gallant, Donald E & Nancy	6-2-7	53500
Frantz, Richard C	3-151	36900	Gallant, Joseph I & Maria	29-50	9500
Frasca, Albert & Shirley	19-85	32000	Gallant, Norman j	38-3-10-7	40000
Frasca, Albert F & Shirley	19-12	5500	Gallichant, James	25-109	46500
Fraser, David A Jr	11-23	25200	Gallien, Agnes	50-37	1000
Fraser, Thomas G Jr & Kathleen	30-135	49500	Gallien, Agnes	50-45	90000
Frat Order of Eagles 603	30-118	48600	Gallien, Edward F & Andrea	26-243	34900
Fratrus, Howard	5-12-15	9400	Gallien, FE & FJ & Ed	5-6-2	5100
Fraza, George L & Barbara	3-30	18000	Gallien, FE & FJ & Ed	5-6-5	5400
Fraza, George L & Barbara	3-32	20000	Gallien, FE & FJ & Ed	5-6-6	5500

Name	Map & Parcel	Valuation	Name	Map & Parcel	Valuation
Gallien, FE & FJ & Ed	5-6-7	4800	Gene P Charron Homes Inc	3-160-25	56700
Gallien, FE & FJ & Ed	5-6-14	4200	Gene P Charron Homes Inc	3-160-26	14300
Gallien, FE & FJ & Ed	5-6-15	4500	Generazzo, Peter & Donna	2-89-1	46500
Gallien, FE & FJ & Ed	5-6-18	5300	George, Carl G & Gloria	10-60	138100
Gallien, FE & FJ & Ed	5-6-24	6300	George, Wayne E & Maryrose	54-24	58000
Gallien, FE & FJ & Ed	5-6-28	4100	Gerade, Norrice M	14-1-1-2	9300
Gallien, Francis E & Frances J	5-6	122100	Gerjes, Joseph E	30-57	44900
Gallien, Francis E & Frances J	29-24	14800	Gerjes, Joseph E	30-38	34000
Gallien, Francis J & Gertrude	26-95	43000	German, Jeff	23-9	47400
Gallien, Harry P Jr	26-165	3000	Gero, Paul J & Dorothy	37-18	48000
Gallien, Harry P Jr	26-169	45500	Gero, Richard P & Luann	32-68	42000
Gallien, James J & Sybil	5-7	58000	Gerrish, Scott & Marion	55-46	62000
Gallien, Leo Heirs & Jeannette	29-157	39600	Gerry, Robert S & Helene	13-22	94900
Gallien, Robert J & Terry	29-102	55500	Gerth, Jacqueline	14-7-31	4000
Gallo, Anthony F & Karen	5-36-4	51900	Gerweck, James G & Katherine	36-67-3	99000
Gallucci, Victor Jr & Ann	25-91	48000	Ghilani, Carlo & Millicent	51-89	23500
Galvin, Francis F & June	14-24	70000	Ghiringhelli, John C & Frances	2-79-29	58200
Galvin, Francis F & June	14-25	21000	Giannelli, Arthur F & Brenda	32-106-4	68000
Galvin, Francis J & Mary	10-91	32600	Giarratana, Gerard M	14-31-30	49600
Gammon, Alexander & Mary Jane	2-103	50300	Giarrusso, Peter A & Nancy	6-106-4	69500
Gandy, Edward R Jr & Jacqueline	4-85-1	52900	Gibbons, Paul A & Patricia	13-21	68000
Gannon, Robert A & Marcia	30-80	34300	Gibbs, Robert W & Laurette	26-230	42000
Gannon, Robert L & Beth	26-72	1000	Gibney, George	3-15-40	4100
Gantt, Amy C Heirs	52-7	34100	Giers, William P Jr	35-2	43200
Gannt, Ed & N Belcher & T Moore	56-1	17100	Gifford, David V & Rita	11-11-1	42500
Garabedian, Charles P, Paul Jr & Jack	50-3	12700	Giguere, Lawrence R & Faith	3-104-3	49500
Garabedian, Charles P, Paul Jr & Jack	50-4	13100	Giguere, Marjorie R	54-106	62700
Garabedian, Charles P, Paul Jr & Jack	50-7	11200	Gilbert, Kenneth W & Marion	25-61	49600
Garabedian, Charles P, Paul Jr & Jack	50-8	11700	Gilcreast, Kevin	37-42	45700
Garabedian, Charles P, Paul Jr & Jack	50-10	12300	Gile, Harry & Ida	5-6-8	4400
Garabedian, Charles P, Paul Jr & Jack	50-11	10900	Gile, Martha	26-29	34400
Garabedian, Charles P, Paul Jr & Jack	50-12	11700	Giles, Charles F Heirs	18-25	30000
Garabedian, Martin	4-10	4000	Giles, Charles F Heirs	18-25-1	6400
Garabedian, Paul	7-84	1500	Giles, Glenn H & Judith	30-197	58200
Garabedian, Paul Jr & Carol	11-64-29	55800	Gill, Elsie M	4-8	40600
Garabedian, Paul Sr	50-9	26500	Gill, Glenn M & Elizabeth	11-3	53100
Garafalo, Peter N	30-214	53600	Gill, Michael D & Joanne	7-18	61200
Garcia, Pedro & Mabel	2-89-15	55300	Gill, Michael R & Joanne	7-25	500
Gardiner, Donald T & Patricia	4-38-1	56200	Gillespie, Charles H & Verna	33-7	44000
Gardner, Walter W Jr & Norma	3-24	45500	Gillis, Clayton K & Ariel	5-51	40000
Garland, Frank E IV & Janet	31-5-1	51000	Gillis, Ethel J	4-91-128	11500
Garland, Robert E & Donna	9-26	53100	Gillis, Stanley C Jr & Winifred	34-12	53700
Garland, Warren L & Louise	33-17	57500	Gilman I Stuart Jr	54-56	61000
Garofalo, Frank & Corinne	29-98-1	5900	Gilman, William M Jr & Dianne	8-34-5	53200
Garafalo, Frank L & Corinne	29-98	55800	Gina Realty Trust	11-70	40300
Garofalo, Louis	14-31-26	51000	Gina Realty Trust	59-51	1300
Garon, Richard J & Kathleen	9-59-22	64300	Gingras, David C & Mary Jane	10-9-8	55200
Garone, Blanche	30-246	60000	Gingras, Leo J & Constance	36-30	59900
Garrigus, Richard F & Diane	4-23-4	62000	Gingras, Leon N & Ernest	59-32	1200
Garron, Alfred M Jr & Shirley	54-71	56000	Gingras, Leon N & Ernest	59-33	900
Garth, Robert A & Ellen	26-41-1	48700	Gingras, Leon N & Ernest Santoro	59-34	1200
Garvey, Diana	21-25-47	8250	Gingras, Rene E & Theresa	51-22	33500
Garvey, Joseph O & Mary	39-50	75800	Giordano, Louis	4-91-182	10500
Garvin, Clarence A & Marjorie	56-25	35000	Giordano, Marie A & Amoroso	58-27	1500
Garvin, Elbridge L & Olive	55-36	26800	Girginoff, Stavri S	5-13	61500
Garvin, Elbridge L & Olive	55-37	22700	Girgus, Nicholas G & Joan	32-45	46000
Garvin, Elbridge L & Olive	55-31-1	27100	Giroux, George M & Beverly	25-3	29500
Garvin, Helen M	29-120	42900	Girginoff, Stavri S	5-13	61500
Gaspar, David	2-9-29	9700	Girgus, Nicholas G & Joan	32-45	46000
Gassman, Michael E & Philamena	8-35-7	54100	Giroux, George M & Beverly	25-3	29500
Gates, Frances & Jane	10-104	37600	Gitlitz, Gerald & Carole	2-89-24	54800
Gates, George P & Frances	10-97	48800	Giuca, James & Holly	12-52-6	42900
Gattenby, Herbert	14-1-1-14	4200	Gladson, Arnold D & Ruby	2-79-40	57500
Gaudette, Harold R & Louise	3-20-3-4	55400	Glasier, John M & Maureen	30-245	70000
Gaumer, Clayton & Georgette	27-40	86700	Gleason, John P & Fannie	11-89	55000
Gaumer, Ronald G & Joan	12-52-4	57400	Glod, Stephen H & Elaine	5-84	135000
Gaumont, Henry A Jr & Lucille	4-114	55100	Glod, Stephen H & Elaine	29-103	7700
Gauvin, William W & Effie	50-15	41700	Glod, William J Jr & Rita	9-97	56900
Geary, Francis J Jr & Robert Allard	26-53	32400	Gober, Robert E & Kathleen	11-42-29	47800
Geary, Frank J & Edna	3-89	164200	Goddard, Richard J & Wendy	8-35-1	43000
Geary, Frank J & Edna	3-89-1	64200	Godet, Richard W & Katherine A	37-53	58000
Gebauer, John E	30-9	49400	Godfrey-Merrick, Craig R	7-90-1	71500
Gebelein, George & Margaret	7-95	68600	Godin, Antonio & Rita	58-44	28200
Gebo, Thomas J & Carole	38-36	52800	Godin, Harold L & Helen	19-57	30300
Gedney, Lillian	24-1	9400	Goggin, George A & Lillian	2-25	30000
Geisler, Frederick & Katherine	51-118	14800	Goguen, Albert J & Judith	44-14	54300
Geisler, George J & Esther	10-7	64600	Goguen, David N & Joanne	32-5	67700
Geissenhainer, Doreen E	6-82	61500	Gokey, Leonard R & Regina	2-74-8	70000
Geissenhainer, Hazel M & Wr	6-83	103000	Goldberg, Ronald M & Marlene	36-9	61700
Gelinas, Joseph A & Alberta	58-93	62500	Golden, Kevin M & Marsha	11-20-1	76500
Gemellard, Luigi	3-15-7	4100	Goldstein, Jack & Elizabeth	2-74-23	61400
Gendreau, Edward E & Judith	8-41-1	61600	Goldthwaite, Ronald & Cathy	55-8-2	55800
Gendron, Robert J & Yolandal	35-39	44000	Golonka, Vincent F & Sandra	11-77	40300
Gene P Charron Homes Inc	3-160-13	15000	Gonsalves, Peter J & Alice	1-2-10	56000
Gene P Charron Homes Inc	3-160-19	60000	Gonyeo, James P & Kay	54-109	55000

Name	Map & Parcel	Valuation	Name	Map & Parcel	Valuation
Good, Robert W	26-228	45000	Greenfield, Mark O & Janice	4-26-1	58000
Good, William J Jr & Carol	38-11	56300	Greenhalgh, Richard	14-7-47	12000
Goodchild, Ruth M	31-91	43400	Greenleaf, Howard S & Ginette	27-59	45000
Goode, William Heirs & Mercedes	52-14-15-16	33100	Greenway, Thomas H & Barbara	18-39	23500
Goodhue, Clayton E & Marlene	25-37	50000	Greenwood, Dale M & Lorraine	6-63	61500
Goodhue, Myron L Jr & Martha	32-117	51500	Greenwood, James F & Marie	12-99-45	52800
Goodnight, D Gary	13-11-10	16000	Gregoire, George B & Gloria	6-2-5	53100
Goodrow, Norman E & Beatrice	23-15	36000	Gregoire, Henry L & Anna	29-142	43000
Goodwin, Forrest L & Barbara	26-197	47000	Gregory, Kevin P & Inger	11-25-14	58900
Gordon, Charles D & Elizabeth	16-28	41900	Grella, Albert J & Gayle	2-149-7	60000
Gordon, Harry J & Agnes	25-85	54200	Grenon, Roger & Frances	1-29-1	56000
Gordon Homes Inc	11-25	28000	Gricus, Brian A	7-4	44000
Gordon, Joseph A & Catherine	8-63-1	70400	Gricus, Brian A	7-5	17500
Gordon, Katherine C	32-124	54700	Grieco, John L & Sylvia	11-65-5	61700
Gordon, Robert N & Joan	38-108	64800	Grieco, Peter & Anna	16-34	17500
Gordon Homes Inc	11-25-10	13100	Griffin, Charles & Judith	26-32	53700
Gordon Homes Inc	11-25-15	8800	Griffin, Donald F & Helene	54-39	62000
Gordon Homes Inc	1-2-15	4700	Griffin, Edward D & Patricia	28-10	57500
Gordon Homes Inc	1-2-15-1	4800	Griffin, Manuel & Frances	17-3-2	53900
Gordon Homes Inc	1-2-15-4	4500	Griffin, Thomas J Jr & Irene	51-116	22400
Gorham, Austin C & Dorothy Heirs	51-32	34000	Griffon, Jeremiah & Jean	6-16	61250
Gorham, Robert L & Gail	12-54	58100	Grigas, Joseph & Rosemarie	12-102	44300
Gorham, Robert L & Gail	12-52-2	11600	Grigas, Vito M & Beverly	52-32	30000
Gorman, Beverly	37-51	53500	Grillo, Philip J & Katherine	8-202	42500
Gorman, James A	51-67	9800	Grimes, Rita M Heirs	51-60	26000
Gorrell, R Wayne	30-177	49300	Grimer, Eileen F	38-33-4-8	40000
Gorrie, Blanche	12-11	40000	Grinnell, George H & Harriet	5-41	300
Gorrie, Craig D & Claire	12-12-1	13600	Grinnell, George H & Harriet	5-57	7400
Gorrie, Ronald R & Judith	12-12	12600	Grinnell, George H & Harriet	5-58	66100
Gorrie, Ronald R & Judith	31-62	35500	Grinnell, George H & Harriet	5-82	49500
Goss, James E & Patricia	31-58	39800	Grinnell, George H & Harriet	5-82-1	14500
Gosselin, Martha C & Raymond	26-234	49500	Grinnell, George H & Harriet	5-82-2	14700
Gosselin, Richard	21-25-71	7300	Grinnell, George H & Harriet	5-82-3	13500
Goterch, John R & J Lynne	3-98	53700	Grinnell, George H & Harriet	5-82-4	13500
Gould, Kenneth H & Janet	38-75	52900	Grinnell, George H	30-22	50900
Gould, Kenneth H & Janet	38-76	8000	Grinnell, George H, RE Carr & ED Bureau	30-96	28800
Gould, Richard F & Ruth	16-45	55200	Grinnell, George H	30-181	44900
Gould, Richard F & Ruth	16-48	16200	Grinsell, John H & Barbara	11-25-36	56300
Gould, Richard F & Ruth	16-51	53100	Groninger, Donald M & Marianne	36-61	55000
Goulet, Joseph H & Fernand	4-91-125	9900	Gross, Darrell E	2-74-1	58300
Governors Island Co	7-96	59600	Gross, Linda M	38-33-4-1	39500
Goyetch, Jean T	9-61-1	48000	Grossman Ind Properties Inc	3-46	17000
Goyette, Arthur A & Phyllis	34-18	72000	Grossman Industri Properties Inc	3-39	18000
Grabowski, Joseph	5-12-20	7700	Grover, Richard A & Wanda	52-8	41000
Grabowski, Joseph & Pauline	29-71	45900	Grover, Steven A	8-284	73000
Gradzewicz, Marjan	5-36-35	46100	Gruning, William F & Margaret	2-136	47000
Graffed, Richard A & Robert	11-59	41800	Grygiel, Henry G & Margaret	30-220	50000
Graham, Robert E & Elaine	6-7-4	55300	Grygiel, Walter J & Marion	5-49	42000
Graham, Robert S & Janice	30-236	44000	Bschwind, Karl & Wilfried Gottselig	35-15-9	93800
Graichen, Faith	13-26	17800	Gualtieri, Thomas P & Nancy	2-89-42	57800
Graichen, William A & Nancy	4-95	56900	Guay, Gino	21-25-96	8700
Granite State Accept Corp	32-23	228000	Guay, Leon R & Sharon	3-104	51500
Granite State Acceptance Corp	32-25	146900	Guay, Michael	3-15-30	9150
Granite State Acceptance Corp	32-25-1	146900	Guay, Richard D & Dawne	51-30	33800
Granite State Acceptance Corp	35-3	9000	Guay, Richard D & Dawne	51-31	6500
Granite State Developers	31-52	17900	Guilbault, Clement G	14-7-16	4100
Granite State Developers	31-72	214500	Guilbeault, Lorette	26-143	48000
Granite State Electric Co	11-100	24200	Guilbeault, Mary Heirs	26-57	43000
Grant, Earle C	26-137	37500	Guilbeault, Roger D & Jean	12-67	51700
Grant, George G & Barbara	12-99-8	53200	Guilmet, Gary P & Gail	8-40-9	48500
Grant, James I & Mary Ann	28-37	62200	Guiney, PJ & EM, David & Dorothy	9-132	41700
Grant, Marshall G & Rosamond	35-24	45300	Guntow, James E & Joan	11-43	54000
Grasso, Salvatore J & Jeannette	1-13	44300	Gurall, David W & Priscilla	14-9	31000
Gratton, Eileen T	32-50	44200	Gurankis, Richard A & Louise	8-112	46000
Gratton, James E & Martha	32-51	47500	Gureckis, Albert & Lucky	3-115	53300
Gratton, John A	27-116	37600	Gureckis, Albert & Lucky	3-116	92000
Gratton, Michael A & Ann	12-10-7	62100	Gurley, Bruce W & Donna	32-97	57500
Grauslys, Charles & Julia	16-2	42300	Gurley, Sally M	27-10	49200
Grauslys, Julia	26-8	50000	Gurney, Barry D & Peggy	26-246	48000
Grauslys, Julia	26-8-1	10000	Gurney, Stephen	3-122-1	20100
Gravel, Allan R & Carylyn	7-68-10	49000	Gurney, Stephen S & Deborah Yon	59-27	31000
Graves, Dennis C & Suzanne	4-42-9	63400	Gurney, Steven S & Deborah Yon	59-1	1200
Graves, Louis C & Gretchen	10-80	59900	Gushee, Frank H & Ethel	27-67	40000
Gray, Ronald S & Mary	12-21	77100	Guzman, Luis R & Santa	6-33-3	55300
Gray, Samuel S & Cynthia	27-134	51600	Habalow, William S & Jill	6-106-6	61300
Gray, William L & Linda	17-3	46000	Habib, George K & Marie	1-31	209000
Gray, William L & Linda	17-21	29200	Habin, Edward A & Grace E	54-52	58700
Grebb, Vincent M & Angelina	58-59	1200	Hadco Printed Circuits Inc	8-272	84800
Grebb, Vincent W & Angelina	58-58	47300	Haffermehl, Frances M & Jonathan Saunders TR	5-35	71000
Grebe, Lawrence M & Roberta	54-108	58800	Haggarty, Charles M	19-6	47500
Green, Frances T	12-88	55800	Haggerty, Charles & Lucille	5-26	53500
Green, Richard E	36-63	55000	Haggerty, James D & Patricia	1-2-22	60300
Green, William J & Karen	4-59-1	55000	Hagman, Paul	3-15-38	9200
Green Pastures Enterprises Corp	32-27	107000	Hagopian, Aram	4-115	6700
Greene, James T Jr & Marion	37-88	53500	Hailey, Clyde H & Andree	13-11-3	63800

Name	Map & Parcel	Valuation	Name	Map & Parcel	Valuation
Hainsey, William P & Marian	12-99-9	52700	Harvey, Daniel K Jr & Shirley	8-35-3	54900
Hajjar, Daniel, Darois RE & CE Dickens	30-131	68200	Harvey, William N & Elizabeth	37-109	63000
Hajjar, Daniel G & CE Dickens RE Darois	30-130	3100	Harwood, Edward H & Barbara	5-36-2	53600
Hakala, Paul V & Michele	8-255	50300	Hashem, Leon M & Joan	11-5	54800
Halycon Club Inc	29-192	67800	Haskell, Leo L	51-54	31500
Halycon Club Inc	30-41	4500	Haslerud, Karen F	3-160-11	49600
Hale, John F & Conjetta	4-91-131	10500	Hassell, David R & Mary Ann	8-4	72500
Hale, John F Jr & Linda	16-1	45800	Hastings, Robert F & Annabell	5-74	56500
Hale, Paul & Joanne	3-15-35	9200	Haswell, Joseph R & Joanne	2-105	51200
Halfyard, Stella G	3-104-4	55100	Haswell, William S & Christine	3-48	62900
Hall, George & Lorraine	25-63	50400	Hatch, Charles E & Roberta	29-47	53200
Hall, George	26-203	30800	Hatch, David A & Judith	27-65	41000
Hall, George R Jr & Carmel	8-259	61700	Hatch, Donald & Lillian	34-2	72500
Hall, James C Sr & Kathleen	30-144	41000	Hatch, Edward D & Marjorie	28-4	73000
Hall, Robert D & Kathleen	11-79-7	43000	Hatch, Michael J	31-94	51500
Halpin, John J & Carol	2-91	58000	Hatch, Philip M & Meredith	2-79-32	57000
Ham, Benjamin S & Ruth	36-34	33500	Hatch, Valorie J	3-162	65000
Ham, Judith A & Alice Ingerson	58-53	34400	Hatem, Douglas J & Cynthia	11-29-18	57200
Hamblett, Marie	31-50	25800	Hatfield, Philip R & Ardis	38-38	55000
Hamblett, Marie P	51-57	23600	Hauenstein, Lee C & Paulette	11-16	54900
Hamblin, Gloria	5-14	55600	Hawe, Wendell I & Adele	35-56	34900
Hamel, Alice C	30-234	48000	Hawkes, Albert O & Lillian	35-43	40000
Hamel, Annette M	21-6	51000	Hawkins, Charles G & Claire	6-28	65500
Hamel, Pamela	21-25-28	4900	Hawkins, Linda M & John	8-241	49400
Hamel, Robert L & Beverly	11-75	53000	Hawkins, Walfrid & Josephine	20-6	33800
Hamel, Robert L & Beverly	11-76	4700	Hawthorne, John M	26-185	50000
Hamel, Vera	14-1-1-12	6700	Hawthorne, Marjorie	29-130	86000
Hamer, Channing A & Judy	6-89	89000	Hayden, Robert Jr & Helena	2-79-20	61000
Hamer, H Lowell & Erma	30-244	62400	Hayes Homes Inc	3-96	71200
Hamer, Kenneth W & Pauline	26-93	38000	Hayes Homes Inc	3-96-2	21600
Hamilton, James R	3-15-29	9200	Hayes Homes Inc	3-96-3	13100
Hamilton, Scott L & Kimberly	6-2-3	44500	Hayes Homes Inc	3-96-4	13100
Hamm, Gary M & Jocelyn	5-34-1	53000	Hayes Homes Inc	3-96-5	13000
Hamm, Robert P & Lucretia	58-47	42000	Hayes, Julian C & EL & AF	33-2	52000
Hammond, Richard D & Kathleen	55-28	48000	Haynes, David S & Christine Wall	25-98	44900
Hampoian, Charles & Helen	6-65	60000	Hayward, Alan L & Sharon	12-51-6	52800
Hancock, Andrew C & Shelley	5-73-4	56800	Hayward, Ralph M & Jennifer	5-36-11	56500
Hanley, John I & Richard Zauere	12-14	39500	Hayward, Ronald & Shirley	38-10	57500
Hannon, Robert	4-123	86600	Hazelton, John D & Gail	10-9-5	55400
Hanscom, Albert & Natalie	4-43	41500	Hazen, Alan M & Anyea	38-56	50000
Hanscom, Albert & Natalie	4-74	10000	Healy, Richard & Mary	38-40	52800
Hanscom, Nathan A	4-43-1	42200	Hearn, HJ & ST Hillios	20-22	12000
Hanscom, Ronald R & Gail	30-121	30400	Heath, Cleveland A & Patricia	1-16-2	61100
Hanse, Gary A & Jeannette	11-71-17	54900	Hebert, Joseph P & Christine	37-99	51100
Hansen, Edwin Heirs & Marie	13-12	116500	Hebert, Joseph R & Deborah	31-86	43000
Hansen, Edwin Heirs & Marie	13-16	21000	Hedges, Kevin D & Joanne	12-99-30	49200
Hansen, John E & Helen	59-41	19500	Heimlich, Alexander	36-15	33800
Hansen, Walter N & Nancy	1-2-6	55800	Heimlich, Alexander	36-16	83200
Hanson, CH & FB	8-143	47500	Heimlich, Alexander I	9-4	3500
Hanson, Chester Sr & Hazel	4-90	33500	Heimlich, Alexander I	36-14	8800
Hanson, Joseph S & Pauline Heirs	32-88	55800	Heinrich, Herman A	16-47	44000
Hardenbrook, Allan & Sheila	1-2-15-2	49700	Heinrich, Kenneth W	4-92	42000
Hardenbrook, Verne G & Sue	5-36-54	54400	Heinrich, Robert	4-91-190	17300
Harding, Henry K & Suzan Kuhling	51-77	38000	Heinrich, Walter A & Elaine	4-91-1	42000
Hardy, Elliot	14-7-32	7600	Heinrich, Walter A & Elaine	4-91-133	17200
Hardy, Leander E III & Katherine	5-66	114500	Heinz, Albert & Gail	15-16-4	10500
Hargraves, Robert F & Barbara	30-229	37800	Hemenway, Diane	14-7-39	9600
Hargreaves, David A & Janet	35-38	42000	Hemeon, Charles & Phyllis	25-88	53100
Hargreaves, Donald & Shirley	58-25	26800	Hempfling, Charles P Sr	2-79-7	64100
Hargreaves, Donald & Shirley	58-29	1500	Henault, Raymond J Jr & Marilyn	4-24-1	60000
Hargreaves, Robert J	18-10	27700	Henderson, Brian J & Maria A Gruzinov	11-65-3	60800
Harkness, Ervin & Martha	26-177	42200	Henderson, Mary	26-166	38000
Harlow, Earl H & Nancy	21-24-4	48100	Henderson, Richard A & Julie	31-5-20	52000
Harlow, Susan	2-79-6	57200	Henderson, Robert J Jr & Brenda	29-54	37800
Harney, Walter & Helen	8-57	64600	Henes, William M & Barbara	14-31-18	53000
Harper, Paul J & Dianne	9-65	98000	Henkel, Raymond P	2-35	47000
Harper, Paul J & Dianne	27-88	56500	Henkel, Raymond P	2-35-1	10000
Harper, Ralph L Jr & Patsy	4-42-8	54900	Hennessey, Thomas J & Theresa	4-36	55300
Harrica, John E & Donna	39-6	47500	Henning, Carl A & Alice	16-46	37000
Harrington, John M & Rosalyn	24-41	46500	Henrichs, Gary E & Cheryl	38-97	58500
Harrington, William T III & Anne	56-12	33500	Henrick, Kenneth A & Mary	3-56	56000
Harrington, William T Jr & Evelyn	56-13	32800	Henrickson, Charles M & Pamela	12-52-5	49200
Harris, Edward C & Christina	25-68	49500	Henry, John T & Laura	8-182	59100
Harris, Louis A	12-99-17	50900	Hepworth, Alfred T & Marion	30-114	51000
Harris Stamp Co Inc	30-240	88000	Hepworth, Alfred T & Marion	51-66	31000
Harrison, James H & Ruth	9-52	58200	Hepworth, James & Shirley	29-11	37800
Harrison, William E	37-39	58900	Hepworth, Kenneth A & Jacqueline	38-49	53200
Harrold, David S & Linda	2-89-12	54700	Herbert, George	51-96-11	3700
Hart, Lawrence A & Cecile	1-18	47800	Herlihy, Everett R	11-99	2950
Hart, Robert E & Barbara	31-98	42500	Herlihy, Minnie Heirs	11-97	122750
Hartley, Douglas A & Rosalind	32-103	54200	Herold, Herbert J & Evelyn	16-26	47900
Hartley, Howard W Jr & Mary	8-185	56600	Hersey, Scott W & Ellen	5-5	46600
Hartman, Kenneth & Phyllis	32-109	55000	Hersh, Leroy J & Barbara	2-88	55000
Hartman, Neill & Patricia	12-72	84800	Hess, Gary D & Barbara	21-14	51100
Hartwell, Mildred V	38-72	50000	Hewson, Barbara	14-7-38	9500

Name	Map & Parcel	Valuation	Name	Map & Parcel	Valuation
Hey, George A	19-106	27000	Holtslag, Frances J & Jacklyn	4-48	12700
Hick, Ronald C & Patricia	31-34	47700	Holzappel, Nolen M & Donna	3-45	55000
Hickman, Kay	14-7-42	8700	Holzhauser, Robert & Judy	2-27-3	55700
Hicks, James P & Alice	24-42	47000	Homer, Thomas G & Paula	26-236	53000
Hicks, Joseph F & Patricia	38-81	53700	Homiak, Helen	2-22-19	3700
Hicks, Wade W	3-160-6	58300	Hondrellis, John & Mildred	4-2	47300
Higgins, Ellen L	4-14-1	56800	Hood, Gilbert H Jr	8-77	26000
Higgins, Francis	6-46	10350	Hood, Gilbert H Jr	8-77-1	27000
Higgins, Francis	6-46-7	12700	Hood, Gilbert H Jr	36-40	39600
Higgins, Francis	6-46-8	14900	Hood, Gilbert H Jr	36-40-3	26100
Higgins, Francis	6-46-11	14200	Hood, Gilbert H Jr	36-40-4	31300
Higgins, Francis	6-46-12	13100	Hood, Gilbert H Jr	36-40-5	27000
Higgins, Francis	6-46-13	13500	Hood, Gilbert H Jr & Margaret	36-67-8	16300
Higgins, Helen	6-46-4	90000	Hood, Gilbert H Jr & Margaret	36-67-9	16900
Higgins, John & Mary	56-43	37000	Hood, Gilbert H Jr & Margaret	36-67-10	14500
Higgins, Joseph C & Dorothy	32-77	60200	Hood, Gilbert H Jr & Margaret	36-67-11	17100
Higgins, William	4-12	15000	Hood, Gilbert H Jr	37-3	11500
Higgins, William	4-13	4700	Hood, Gilbert H Jr	37-3-1	27400
Higgins, William F	6-46-10	13000	Hood, Joseph B	1-7-1	5000
Hil-Mark Assoc	59-68	200	Hood, Kenneth B & Patricia	27-68	42800
Hilberg, Herman Heirs & Zelda	10-12	10000	Hood, Laura Heirs	2-1	100
Hilberg, Zelda	10-13	13200	Hood, Laura Heirs	2-2	26600
Hile, David A & Karen	13-4-4	46000	Hood, Laura Heirs	2-3	89800
Hilfiker, Richard S & Sharon	28-43	71000	Hood, Laura M Heirs	2-30	400
Hill, Christopher W	30-34	43000	Hood, Laura M Heirs	2-31	700
Hill, David	14-1-1-21	9200	Hood, Laura M Heirs	2-32	600
Hill, Dratin Jr & Carolyn	12-99-41	53600	Hood, Laura M Heirs	2-68	100
Hill, Herbert F & Ruth	10-22	24000	Hood, Werman N & Emily	7-16	17500
Hill, Kenneth P & Nettie	11-58	41000	Hoodkroft CC	33-8	171000
Hill S & MG	3-117-13	63400	Hoodkroft Country Club Inc	5-44	107500
Hilliard, Donald E & Marilyn	38-91	47000	Hoodkroft Country Club Inc	37-7	38000
Hilliard, Theodore G & Barbara	39-7	68500	Hooley, Frederick E & Cathie	26-184	42000
Hillis, Matthew	3-16-12	11200	Hooley, William J & Dorothy	29-163	48200
Hillis, Norah	15-2	20000	Hoover, Claire M	30-110	52000
Hillis, Norah	15-16	6500	Hopkins, Charles K & Karen	33-16	56600
Hillis, Norah	15-16-3	3500	Hopkins, William M & Lysbeth	54-10	57600
Hillis, Norah	16-16	40000	Hopkinson, Henry R & Carol	11-82-1	43600
Hillman, Bruce P & Elizabeth	9-23	55100	Hopper, Albert & Lois	26-238	50100
Hills, Donald & Patricia	31-81	44000	Horan, Edh & Pauline, Maxine Tessier	9-18	22000
Hills, Rejeanne	12-53	53200	Horan, Edh & Pauline, Maxine Tessier	9-17	54400
Hilse, Flora M	4-91-134	10500	Horgan, Dennis F	55-12	64200
Hilton, Frank E	32-64	67800	Horman, Linda M	3-150-1	51600
Hinds, Michael L & Cheryl	2-79-42	48500	Horn, David N & Joann	55-1	42300
Hines, Joseph E & Patricia	7-15	43600	Horne, Jack R & Loretta	51-7	26300
Hinzman, Donald	21-25-24	7250	Horne, Linda A	56-28	65500
Hirst, Grant M & Ruth	5-59	106000	Horowitz, Lawrence R & Carole	3-117-21	15000
Hobbs, Russell	30-252	56900	Horsford, Bernice	50-41	46900
Hobsch, Arthur F & Ruth	8-60	53900	Horsford, Bernice	50-42	44500
Hodgdon, Judith S	8-222	65200	Horton, Charles H III & Susan	29-77	52200
Hodge, Richard & Sandra	10-15	49300	Horwath, Jay A & Marcelle	5-36-38	9400
Hodges, William & Hanh	11-64-15	62800	Hoskote, Raghuvver R	50-48	60000
Hodgkins, Robert D & Sally	58-83	24000	Hoskote, Raghuvver R	50-50	26350
Hodgkinson, Albert E & Ena	30-143	50000	Hough, Sterling W & Laura	30-107-1	41000
Hodson, F Vaughan & Catherine	36-46	8900	Houle, Edward A & Janet	51-45-1	61500
Hodson, F Vaughan & Catherine	36-47	8100	Houle, James & Diane	4-106	3500
Hodson, F Vaughan & Catherine	37-4-2	85000	Houle, Loretta	3-124	48700
Hodson, F Vaughan & Catherine	36-44-45	11300	Houle, Ruth M	27-7	20800
Hoehn, Anna H	19-90	39100	Houston, Leon M	10-85	25500
Hoehn, Ronald F & Anna	19-105	15700	Houston, Lester F & Eleanor	7-100	45000
Hoelrich, Martin J & Annie	19-9	18800	Houston, Marion K & Donald	5-85	51500
Hoffman, Barry D & Beverly	32-65	63400	Howard, Alan A & Rebecca	3-67	51000
Hofman, Sigrid R	56-44-45	25500	Howard, Dorothy N & Arthur	32-79	16200
Hogan, John	2-9-28	11700	Howard, Elizabeth D	18-8	28200
Hogue, Dale V & Jane	54-82	59000	Howard, Elizabeth D	18-9	68000
Hoisington, Carol & Cecile	32-16	47300	Howard, Joseph Heirs & Priscilla	18-11	11000
Hoisington, Richard A	30-213	43200	Howard, Joseph Heirs & Priscilla	19-109	10700
Hoisington, Richard A	30-213	43200	Howard, Joseph Heirs & Priscilla	19-110	12900
Holaday, Horace A Jr & Elizabeth	37-49	59100	Howard, Joseph A Heirs & Priscilla	18-4	22500
Holaday, Horace A Sr, Julia Heirs	37-67	82000	Howard, Joseph A Heirs & Priscilla	18-5	11900
Holbrook, Vinion & Tori	26-131	44300	Howard, Joseph A Heirs & Priscilla	18-6	22700
Holgate, John T & Linda	25-28	46400	Howard, Joseph A Heirs & Priscilla	18-12	19700
Holland, Sam & Nina	8-11	15000	Howard, Joseph A Heirs & Priscilla	18-13	12900
Hollenbeck, Arthur E	5-81	39900	Howard, Joseph A Heirs & Priscilla	18-16	12900
Hollingshead, Irma B	30-154	42200	Howard, Joseph A Heirs & Priscilla	18-17	39500
Holm, Edwin & Doris	26-22	36100	Howard, Philip J & Phyllis	38-3-13-4	160500
Holm, Russell N & Bertha	38-37	55800	Howard, Robert	35-15-2	285000
Holm, William R & Catherine	29-150	42000	Howard, Robert	35-15-3	7000
Holmes, Richard D & Carol	29-10	29900	Howard, Robert	35-15-8	73800
Holmes & Wheeler Inc	30-16	55400	Howard, Robert B & Janet	16-29	51800
Holmes & Wheeler Inc	30-37	7900	Howe, Richard & Carol	14-31-39	63600
Holmes & Wheeler Inc	30-117	79900	Howell, Dewayne E & Judith	3-117-2	68400
Holmgren, Paul R & Donna	4-42-12	55100	Howell, John P & Marguerite	8-251	39100
Holt, Donald P	29-173	7900	Howell, Raymond	15-38	42000
Holt, Donald P	29-174	59900	Hoyt, Frances J	30-186	81000
Holt, Ralph L & Catherine	26-175	55500	Hrinda, Ronald J & Grace	6-71	

Name	Map & Parcel	Valuation	Name	Map & Parcel	Valuation
Hrubes, Dennis R	38-3-10-8	40000	Jablonski, Walter A & Diane	9-59-6	63500
Hubbard, Alvin W & Dianne	4-79	40000	Jablonski, Walter A & Diane	11-69-1	67300
Hubbard, Harold A & Carmen	28-6	62600	Jack, Rodney J & Rita L	8-164	52800
Hueber, Raymond L & Elizabeth	11-57-23	53800	Jacklin, Paul	21-25-3	19500
Hueber, Thomas A & Jill	26-130	39000	Jackson, George III & Brenda	21-23	48100
Huggins, William D & Janica	2-74-9	58400	Jackson, James & Stella	29-110	44900
Hugh, Douglas F & Jessie	32-43	45000	Jackson, John	2-9-9	9100
Hughes, Carroll	14-7-33	5400	Jackson, John W & Patricia	2-89-18	54100
Hull, Marjorie	35-46	37600	Jackson, Kenneth L & Eddijean	5-23	58300
Hunnewill, Anna L	6-76	55200	Jackson, Kevin & Linda	26-163	42500
Hunstiger, Gary D & Jane	4-33	53400	Jackson, Loring H & Mary E	7-68-5	57800
Hunt, Donald	19-63	27300	Jackson, William	10-70	49500
Hunt, Thomas C & Louis P Lavallee Jr	29-155	67900	Jacobson, Barbara & Rodney S	30-238	38200
Hunter, Anna M	38-33-2-3	39500	Jacques, Edward C	3-16-2	5500
Hunzelman, Albert C & Cynthia	3-120-1-3	60000	Jacques, Russell L & Dora M	2-104	58000
Hurley, Gerard F & Ruth	12-2	45000	Jacques, Wayne P & Jean	26-142	45300
Hurley, Paul G & Mary	51-125	16800	JAG Realty Corp	8-285	46500
Hurst, Dennis E & Mary	24-33	10000	JAG Realty Corp	8-40	14400
Huskote, Raghuvver R	50-49	500	JAG Realty Corp	8-43	17800
Huson, Donald I Heirs & Verna	7-30	16900	JAG Realty Corp	8-63-2	71200
Huson, Robert L & Edwina	58-21	36000	JAG Realty Corp	8-63-3	71700
Hussey, Barbara	14-1-21-9	16000	JAG Realty Corp	8-63-4	70300
Hussey, Neil A & Terry	13-4-1	54900	JAG Realty Corp	8-63-5	70800
Hussey, Patricia & Jeanne F Lake	51-64	30700	JAG Realty Corp	8-63-6	70800
Hussey, Richard F & Nancy	38-115	57700	JAG Realty Corp	8-63-7	71700
Hussey, Neil A & Terry	13-4-2	8000	JAG Realty Corp	8-63-8	73100
Hutchins, Ed M & Eliz A	59-30	33000	JAG Realty Corp	8-63-9	70800
Hutchinson, David N & Patricia	2-79-16	56800	JAG Realty Corp	8-40-13	4900
Hutchinson, Edward	14-1-1-9		JAG Realty Corp	8-40-14	4500
Hutchinson, Frank A & Irene	3-149	31800	JAG Realty Corp	8-40-15	4500
Hutchinson, Frank A & Irene	3-149-5	6900	JAG Realty Corp	8-40-16	4900
Hutchinson, Frank A & Irene	3-149-6	10000	JAG Realty Corp	8-40-17	5200
Hutchinson, Richard E & J Alison	11-64-19	92400	JAG Realty Corp	8-40-18	5200
Hutton, Charles F	30-249	48500	JAG Realty Corp	8-40-19	5200
Hutton, Edward H & Marilyn	10-94-2-5	73000	JAG Realty Corp	8-40-20	4900
Hutton, WF & CF	10-42	4200	JAG Realty Corp	8-40-21	4900
Hutton, William E	30-166	46000	JAG Realty Corp	8-40-22	4900
Hutton, William E & Nadine	36-51	57000	JAG Realty Corp	8-40-23	5000
Hutzley, Robert J & Donna	11-57-7	52500	JAG Realty Corp	8-40-24	5000
Hyatt, Thomas & Susan	11-8	45300	JAG Realty Corp	8-40-25	5000
Hynes, Thomas N & Mary	26-108	46000	JAG Realty Corp	8-40-26	5000
Iacozzi, Vincent H Jr & Linda	8-183	50300	JAG Realty Corp	8-41-23	6800
Iannuzzi, Samuel T & Patricia	27-53	37500	JAG Realty Corp	8-41-28	7000
Iannuzzi, Samuel T & Patricia	27-53-1	1900	JAG Realty Corp	8-41-29	4700
Iannuzzo, Mary E	20-10	20000	JAG Realty Corp	8-41-30	4900
Iarrobino, Anthony A & Elizabeth	9-58-2	24000	JAG Realty Corp	8-41-31	5100
Imbriano, Ralph & Helen	58-50	28000	JAG Realty Corp	8-41-32	5300
Imondi, Ralph D & Diana	59-46	40000	JAG Realty Corp	8-41-33	5400
Indelicato, Frank J & Gail A	24-13	48000	JAG Realty Corp	8-41-34	5500
Indian Head Properties	8-1-1	40000	JAG Realty Corp	8-41-35	5600
Indian Head Natl Bank	30-59	346100	JAG Realty Corp	8-41-36	5400
Indian Head Natl Bank	30-62	14000	JAG Realty Corp	8-41-37	5700
Indian Head Natl Bank	30-64	18600	JAG Realty Corp	8-41-38	4900
Indoccio, Benjamin J & Irene H	38-55	56000	JAG Realty Corp	8-41-39	26500
Indoccio, Frank & Vito	8-79	8850	JAG Realty Corp	8-63-10	69800
Indoccio, Frank J & Vicent S	32-111	44000	JAG Realty Corp	8-63-11	11500
Indoccio, Frank J & Adelaide E	32-113	51300	JAG Realty Corp	8-63-12	13200
Indoccio, Frank J & Vito A & Benjamin	37-102	50500	JAG Realty Corp	8-63-13	10100
Indoccio, Thomas & Vita	38-96	55700	JAG Realty Corp	8-63-14	11300
Indoccio, Thomas & Cheryl	58-56	38800	JAG Realty Corp	8-63-15	12500
Indoccio, Vincent S & Marcella	38-51	7800	JAG Realty Corp	8-63-16	12500
Indoccio, Vincent S & Marcella	38-70	49700	JAG Realty Corp	8-63-16	12500
Indoccio, Vincent S & Marcella	38-51-1	8000	JAG Realty Corp	8-63-17	13500
Indoccio, Vito & Rose	37-77	41900	JAG Realty Corp	8-63-18	200
Indoccio, Vito H & Rose	33-22	48000	JAG Realty Corp	8-63-19	6500
Industrial Container Inc	29-151	64700	JAG Realty Corp	8-63-20	62600
Ingalls, Donald A	30-248	47800	JAG Realty Corp	8-63-21	14000
Ingenie, James J & Debra A	38-3-12-3	40000	JAG Realty Corp	8-63-22	72800
Ingerowski, John A & Judith P	8-254	53200	JAG Realty Corp	8-63-23	13300
Ingle, George F & Elizabeth A	11-94	42000	JAG Realty Corp	8-63-24	25000
Inglis, John M & Georgiene M	29-44	47900	JAG Realty Corp	8-63-25	64600
Ingold, James W III, Ginger J	6-106-7	64100	JAG Realty Corp	8-63-26	73500
Ingraham, Victor, C	32-9	54100	JAG Realty Corp	8-63-27	13300
Innie, James Jr	29-45	41200	JAG Realty Corp	8-63-28	13300
Instantwhip Boston Inc	22-12-2	86200	JAG Realty Corp	8-63-29	73600
Irwin, Donald E & Barbara A	54-61	64000	JAG Realty Corp	8-63-30	72900
Isbart, Robert	51-96-7	3800	JAG Realty Corp	24-55	4000
Ivers, William J & Geraldine P	4-106-1	58600	JAG Realty Corp	31-5	62100
Iverson, David S & Nancy	5-36-14	55800	JAG Realty Corp	31-5-5	5900
Iverson, Richard A & Louise A	22-7	58800	JAG Realty Corp	31-5-22	47500
Ives, A Margaret	56-70	47500	JAG Realty Corp	32-14	49300
Iveson, Arnold P & Hazel L	19-54	26800	JAG Realty Corp	35-14-2	110000
Ivon, Adelard D Heirs	26-194	26000	James, Michael F & Rose	8-34-12	62100
Izbicki, George J & Eleanor A	11-31-3	56900	James, Robert E & Brenda	12-99-38	56500
J M Building Inc	21-1	58000	Jami Realty Trust	37-79	254100

<i>Name</i>	<i>Map & Parcel</i>	<i>Valuation</i>	<i>Name</i>	<i>Map & Parcel</i>	<i>Valuation</i>
Janes, Richard & Karen	38-33-4-5	39500	Joyce, David & Annette	50-44	32500
Janes, Richard & Karen, W & G Schlagenhaft	9-80	17800	Joyce, Marilyn B	27-114	46000
Janiak, Adalbert J & Nancy	38-98	54800	Joyce, Richard F & Martha	3-139-1	6500
Janigan, Jacob & Isabel	6-31	16000	Joyce, Richard F & Martha	31-1	38600
Janigan, John C	30-33	44700	Joyce, Robert F & Linda	10-94-2-2	13200
Janigan, John C	32-116	48700	Jozan, Andrew & Eva	11-18-6	62100
Janigan, Judith M	26-128	32500	Juchnewicz, Anthony	51-6	35000
Jarvis, David W & Liz	26-120	35000	Juergens, Ruth E	39-14	45000
Jasus, Manuel A & Marie	1-2-4	49000	Julian, John	8-15-3	40400
Jean, Maurice & Marie	2-9-35	13400	Julian, John H & Marguerite	8-15	43100
Jean, William A & Lynda	12-77	53500	Jurentkuff, Richard M & Judith	29-62	48300
Jenkins, Berton F & Shirley	45-6	48900	Jussif, Adel S & Michele	27-56	39500
Jenkins, Franklin L	8-105	33500	Jussif, Ryan M & Tara	3-20-3-6	61000
Jenkins, Howard L Jr & Jeanne	13-23	950	Juszkiewicz, Paul W	27-22	37200
Jennings, Allan L & Judith	6-86-5	55000	Kabbe, Jerry L & Patricia	35-1	46000
Jennings, William D	2-9-14	8700	Kachavos, Charles J & Kay	54-3	56200
Jensen, James A	2-79-11	56900	Kachavos, Demetra	24-5	44700
Jensen, Leo O & Hilda	30-163	57300	Kachavos, George J & Evangeline	30-56	47900
Jerard, Leo A	51-28	32000	Kaczmarek, Hilda	3-27	20000
Jervah, Harold & Nancy	8-129	52600	Kadaras, Kenneth E & Joan	3-160-29	65900
Jesson, Michael C & Valerie	8-98	58500	Kady, Elaine J	8-36-3	25500
Jesson, Robert C & Dorothy Jane	29-36	42000	Kageleiry, Peter & Jane	38-17	53500
Jewett, Richard S & Margaret	7-43-4	54000	Kalenkowitz, Joseph S	35-41	44000
Jewett, Robert E & Dean	54-113	58700	Kaloyanides, Thomas S & Dolores	54-33	59900
JMR Systems Corp	35-15-4	203000	Kalpokis, Richard J	1-2-33	51200
Joaquin, Daniel & Jane	16-11	32700	Kamieniecki, Victor & Jacqueline	37-15	66500
Johns, Charles F & Barbara	30-92	56000	Kaminski, Stephen P & Monique	10-9-3	51000
Johnson, Albert D & Joyce	56-30	28800	Kandel, Darryl & Eileen	8-49	54900
Johnson, Arthur	3-163-1	3600	Kane, Mary H	1-27	200
Johnson, Darrel L & Betty	54-87	58900	Kane, Paul J & Luisa	7-32	16200
Johnson, David A & Erna	10-51	49000	Kane, Paul J & Luisa	7-33	3000
Johnson, Donald	6-32	12600	Kane, William R & Carol	27-48	43000
Johnson, Donald J & Joyce	7-61	23500	Kanellos, Demetrios D & Angelika	8-34-30	46300
Johnson, Dorothy	24-47	45000	Kaplan, Neil I & Deborah	9-59-21	64000
Johnson, Edith	5-6-26	3000	Karas, Joseph A & Crystal	2-37	60900
Johnson, Edmond A & Marie	59-65	58500	Karas, Joseph A & Crystal	2-38	7000
Johnson, Erland	52-9	12900	Karen, Gene Assoc	58-57	300
Johnson, Ernest D & Gertrude M & Robert	12-83	63800	Karjala, Ernest E & Rosalie	11-60-2	64900
Johnson, Esther R	2-93	41100	Karllye Properties Inc	26-54	63600
Johnson, Esther R	58-45	1400	Katsakiores, George & Lucille	33-6	48500
Johnson, George R	4-117-1	16000	Katsakiores, George N	30-120	20100
Johnson, Kenneth R & Elizabeth	2-145	45800	Kaveckas, John M & Catherine Byron	23-36	37000
Johnson, Kenneth R & Elizabeth	3-107	16700	Kay, Robert E & Ruth	6-33-1	54500
Johnson, Kenneth R & Elizabeth	3-108-4	8800	Kearney, Philip	5-12-16	9100
Johnson, Merle & Marea	6-64	19850	Kearney, Walter J & Elsie	7-31	11500
Johnson, Merle M & Bertha	6-72	54000	Keating, Otis J & Richard A St Jean	6-79	25000
Johnson, Mildred R	37-14	51000	Keefe, Edmund J & Donna	11-25-13	56500
Johnson, Richard A & Penelope	13-10-2	55500	Keefe, Thomas J & Susan	11-60-12	67400
Johnson, Robert E	3-15-21	3800	Keefe, Timothy F & Kathleen	37-32	67900
Johnson, Roy A	14-29-1	58500	Keegan, Daniel M & Bonnie	9-40-2	48100
Johnson, Sandra C	29-70	59400	Keenan, James G & Dorothy	2-74-6	58400
Johnson, Thomas L & Madeleine	12-66	67600	Keith, Arnold E	29-85	6000
Johnson, Victor W & Evelyn	9-11-3	66100	Keith, Arnold E	29-89	51700
Johnson, Waldo	3-163	11700	Keith, Barbara G	8-99	48900
Johnson, Waldo Hrs	2-22-1	8900	Keith, Calvin & Marjorie	25-23	61900
Johnson, Wilfred J & Mildred	8-39	108700	Keith, Ernest T	29-29	47900
Johnson, Wilfred J & Mildred	8-39-1	3000	Kelleher, John A & Anne	8-55	55400
Johnson, William ESQ	14-7-10	7600	Keller, George C & Josephine	51-23	30000
Johnson, William A & Carolyn	29-76	48200	Keller, William A & Madeline	8-133	55400
Johnson, William R & Dorothy	24-45	11900	Kellerman, George W & Louise	8-35-2	48600
Johnston, Alice L & Ebba S Anderson	2-123	52500	Kellett, Narcissa F	4-128	1900
Johnston, Donald	11-20	83600	Kelley, Alden M & Josephine	20-9	26300
Johnston, Donald	11-20-2	74000	Kelley, Allan R & Martina	12-61	49900
Johnston, Donald	11-20-3	76500	Kelley, Charles L & Thelma	25-6-1	10000
Johnston, Donald	11-20-4	74000	Kelley, Earle & Edna	43-5	59000
Johnston, Donald F	11-23-1	74000	Kelley, Earle & Edna	43-6	11500
Johnston, Donald F	11-23-2	74000	Kelley, Edward W & Laura	26-103	48000
Johnston, Donald M & Mary	8-126	51500	Kelley, Eileen E	2-89-33	53700
Johnston, Donald M & Mary	30-102	63400	Kelley, George & Barbara	25-11	45900
Johnston, Fred	5-6-11	3150	Kelley, George D & Elinor-Marie	27-90	63400
Jolivet, Richard H & Francine	4-31	42300	Kelley, George D & Elinor-Marie	30-1	63000
Jones, Albert	58-51	1000	Kelley, Glenden J & Olivette	25-67	46900
Jones, George W Jr & June A Burke	6-104	74000	Kelley, Norton E & Anne	44-3	53000
Jones, George W Jr & June A Burke	6-106-8	13000	Kelley, Richard N & Janet	2-74-34	55100
Jones, Richard	3-157	52700	Kelley, Robert L	11-29-8	59500
Jones, Sandra	10-98-13	56600	Kelley, Ronald W & Donna	1-1	7000
Jorbel, Andrew & Angelina	56-72	48900	Kelley, Rose Heirs & Garfield	20-8	18000
Jordan, Brian R & Denise	11-79-3	53900	Kelly, Bernice E	19-14-1	4650
Jordan, Earl W	2-14	20700	Kelly, Bernice E	19-83-1	18850
Jordan, John C & Patricia	37-91	49000	Kelly, George L & Janet	20-11	38100
Jordan, Lucy	2-13	20000	Kelly, Otis R & Joann	2-74-17	57000
Joseph, Richard & Judithann	12-99-22	51600	Kelly, Patrick J & Patricia	38-22	54000
Joseph, Robert J & Carol Archambault	10-3	60000	Kelly, Philip E & Denise	52-42-2	61500
Josephson, Richard C & Sarah	25-53	47800	Kelly, Theodore C & Irene	54-7	60400
Joslin, Harry	14-1-21-3	9200	Kenna, Lucy M & Joan M Craffey	51-11	32500

Name	Map & Parcel	Valuation	Name	Map & Parcel	Valuation
Kennedy, Arthur & Louise	8-305	61400	Korba, Andrew & Mary L	19-61	27700
Kennedy, Daniel & Jeanne	2-89-2	49700	Korbey, Alexis C	8-34-23	55000
Kennedy, Richard W & Gloria	26-98	47500	Korbey, John A & Alma B	9-116	80000
Kennedy, Roger D & Nancy	39-2	33200	Kovar, Peter J & Kathleen	2-124	46600
Kepnes, Stephen J & Joan-Ellen	3-122-3	58900	Kozak, Garry A & Karen M	11-25-25	56900
Kerivan, Kathleen & Reinhard	3-117-22	63000	Kraus, Arthur E & Elaine M	1-16-9	67500
Kerr, Donald R & Terry	12-95-01	57900	Kraus, Edward W & Anne	5-76	60200
Kerr, Gilbert B & Constance	3-101-5	64800	Krauss, David & Betty Ann	12-52-17	46900
Kershan, Richard D & Oliver	51-113-1	19800	Krecik, Marion J	37-83	60000
Kershaw, Raymond E & Marie	4-106-3	55600	Kress, William J & Betty Jane	2-43	53000
Kershaw, Samuel S Jr & Mary	3-87	154200	Krikorian, Haigaz & Doris M	38-47	48300
Kerwin, Joseph R Jr & Elizabeth	51-82	33000	Kroehl, Mildred M & Edward G	11-25-26	39800
Ketch, Arthur	2-22-7	9450	Kroog, Charles J & Catherine V	19-48	31700
Kevlik, James J & Gloria	11-42-24	44200	Krukonis, Paul A & Judith P	5-83	94600
Kezer, James & Norma	3-164	38500	Krukonis, Paul A & Judith P	26-139	47000
Kezer, Martha H	6-45	16450	Krukonis, Paul A & Judith P	37-47	60000
Kibildis, Priscilla E	2-89-6	48500	Kruschwitz, Warren W & Margaret P	16-43	50000
Kiernan, Christopher E & Marilou	51-34	23700	Krzys, Stanley R & Janett L	19-97	58500
Kilcullen, Brian M	54-65	57200	Kszezka, Edward J & Helen M	30-89	37600
Kilday, Paul J & Bernadette	9-59-20	63000	Kszezka, Thomas & Gail A	25-39	46500
Kiley, Lorna B	30-93	54000	Kuester, Ruth A	11-11	91000
Killpatrick, John T & Sharon	12-99-21	48700	Kukowski, John E & Carol A	14-31-27	49500
Kilroy, George J	20-21	19200	Kulak, Edward J & Pauline A	36-31	61000
Kimball, Everett & Anna	7-47	42450	Kuligowski, Stella	31-20	23500
Kimball, Hayford T	26-16	49200	Kuntz, Louis J & Mary E	6-4	64000
Kimball, Irene M	28-3	28800	Kuntz, Richard C	6-4-1	56000
Kimball, JW & RA, JT & MA Beauchamp	55-31	32500	Kuper, Frank E Jr & Audrey E	29-21	41000
Kimball, John B & Marjorie	50-18	55000	Kupovics, Frank & Aranka	8-184	60100
Kimball, John W & Rita	55-32	24300	Kurzban, Lester & Claire	43-16	66100
Kimball, John W & Rita	55-13	63900	Kusiak, Joseph F	11-25-18	54800
Kimball, Lorraine	56-49-2	28000	L J Dipalma Inc	2-48-2	12900
Kimball, Michael J	7-98	2550	Labay, Raymond V Jr & Joan H	13-11-8	53700
Kimball, Russell E & Jeanne	7-47-1	43100	Labbe, Paul J & Toni E	12-99-13	50100
Kimball, Wallace L	24-35-1	11700	Labonte, Daniel J & Michelle L	30-6	54700
Kimball, William G & Eleanor	31-47	46500	Labranche, Brian D & Maureen E Callahan	56-34	33000
Kincaid, Jack L & Judith	3-160-34	63000	Labranche, Gary C & Sharon M	10-54	44900
King, Edwin B & Sharon	30-168	55000	Labranche, Joseph	4-91-196	13100
King, James F & Yvonne	28-25	56000	Lachance, Laura G & Edgar J	33-3	45900
King, Jeffrey D & Darlene	30-159	50800	Lachance, Philippe M & Doris R	2-28-5	48200
King, John E	14-31-2	49700	Lachapelle, Ulric G Jr & Mary E	28-34	50600
King, Karl E & Marjorie	30-123	42600	Lacopolis, Joseph A & H Sandra Donnell	30-188	46800
King, Marian R	2-22-5	6100	Lacortiglia, Frank Heirs & Gertrude	59-61	30000
King, Richard E & Louise	59-10	37600	Lacortiglia, Frank C & Ada	8-195	56600
King, Solomon & Barbara	6-35	60600	Lacortiglia, Frank C & Mary Anne	8-34-15	55000
Kingsbury, Donald G & Robin L	55-42	35500	Ladd, Carl M	30-200	51300
Kingsbury, George E & Omerine M	11-16-7	55200	Ladew, Joanne M	44-4	51200
Insella, Frederick M & Margaret	2-79-30	58500	Lafferty, Michael & Jean M	13-11-6	16300
Kirby, Alan R & Pamela B	28-30	50000	Laflamme, Thomas E & Linda M	33-20	46200
Kirby, Peter A & Christine E	2-77-3	48000	Lafond, A Robert & Olive M	8-287	56700
Kirby, Robert S & Linda Sciascia	7-63	56100	Lafond, Donald D & Laura A	29-49	45800
Kirkland, Donald N & Jane	4-63	800	Lafond, Paul K & Georgianna M	7-42	55900
Kirkland, Donald N & Jane	4-66	93200	Lafond, Peter A & Judith M	54-19	58300
Kirkness, Clinto N & Rita A	52-41-2	67800	Lafrance, Kenneth R Jr & Pauline	17-6-5	60300
Kisielewski, John M & Bonnie L	22-1	48800	Lafreniere, Robert H & Kathleen A	11-42-27	55300
Kitchner, Pam	5-12-10	4000	Lafreniere, Ronald A & Theresa M	3-168	66000
Kittery, David W & Diana R	30-2	60000	Lagasse, John J & Ruth E	55-6	13100
Kitts, William J & Cathy M	3-20-3-1	59700	Lagerquist, Harry C & Marie L	51-85	27000
Kivikoski, Paul L & Mary C	36-41-1	49900	Lagrange, Daniel J & Marjorie A	29-34	42400
Kizer, James F Sr & Charlotte	24-39	57100	Lagree, Edgar J & Dorothy E	2-131	52500
Kizer, James F Sr & Charlotte	24-57	10000	Lahey, John T & June A	4-118	43000
Klein, Martin & Diane M	19-95	37700	Lais, Fred	21-25-31	3600
Klev-Bro Shoe Mfg Co	8-286	1200000	Lajoie, Larry G & Deborah L	14-30	38500
Kley, Robert W & Patricia A	39-18	48500	Lake, Walter	5-6-12	9600
Kling, Howard R & Dorothy A	2-101	47400	Lakewood Park Assoc Inc	17-7	12000
Kluchnick, John & Mary	23-18	31000	Lakewood Park Assoc Inc	17-6-17	25900
Klug, Margaret	38-3-12-2	40000	Laliberte, Raymond J & Libby A	11-57-29	53300
Kluge, David S	51-45	44000	Lambert, Brian J & Lucy A	11-57-13	52400
Kluntdt, Garry L & Vivian A	36-27	62100	Lambert, Joseph R & Bermaine H	8-200	55200
Knapp King Size Corp	8-269	1340000	Lambert, Marie-Rose & Rosemarie Grigas	31-45	42300
Kneeland, Linda R	6-39	48000	Lambert, Robert H & Lori E	9-63-3	37900
Knezevic, Nick & Mary A	54-75	58000	Lamedica, Michele M	10-107	8200
Knight, Gordon W	51-14	16500	Lamontagne, Albert	4-91-162	13900
Knight, Richard L & Nancy A	29-25	48900	Lamontagne, David A & Kathleen	30-199	45900
Knope, Aida M	32-42	48600	Lamontagne, Gerald	2-22-26	9300
Knowles, James B & Alberta A	38-33-4-4	39500	Lampro, Carl E	5-67-1	55700
Knowlton, Phyllis	2-22-9	9200	Lampro, Robert H & Harriet	5-67	57300
Knuth, Harvey G III & Dorothy K	17-6-11	61500	Lampros, Theodore & Imelda	19-96	43900
Koala-T Builders Inc	11-25-19	50800	Lanchester, Edward & Patricia	20-3	9500
Koch, Ronald W & Marsha E	1-2-32	52500	Lander, Stephen H & Susan	39-12	56000
Koczera, Rudolph R & Carolyn	19-60	32000	Landers, Norman P & Mary Ann	35-30	52800
Koehler, Richard P	25-90	52000	Landeryou, Nancy L	44-15-4	32000
Kofmehl, Rolf H & Karen L	7-68-4	77600	Landrigan, Brian P & Pauline	29-159	52800
Koladish, John & Margaret	8-204	53100	Landry, Francis N & Frances	54-94	55300
Koning, William III & Patricia B	7-13-2-3	61900	Landry, Stanley C & Marie	3-148	87000
Korb, Roland C	19-92	38000	Landry, Therrence & Gail	5-33	48600

Name	Map & Parcel	Valuation
Lane, Elizabeth R & Willard Wilson	55-52	43500
Lane, Robert Heirs & Eunice	32-7	36300
Lange, Martin A & Evelyn	3-149-1	41600
Langevin, Louis L Sr & Gemma Bolduc	19-41	25300
Langone, John S & Mary	54-97	55500
Lannan, Bette Ann	6-67	132500
Lannan, David B	9-59-17	18600
Lannan, David B	9-59-28	43100
Lannan, David B	9-59-32	12500
Lannan, David B	9-59-37	7000
Lannigan, Keith & P.	14-7-44	9200
Lapietro, Joseph D & Margaret	26-146	56000
Laplant, Clement	29-117	58500
Laplante, Clement	25-6	58700
LaPlante, Clement & Jeannine	29-131	58800
Laplante, John F & Patricia Dowling	25-86	49500
Laplante, Philip J	3-104-6	50600
Laplante, Raymond J & Rita	7-40-1	41400
Laplante, Roger C & Diane	8-124	49300
Laplume, Robert A & Colette	28-36	71900
Lapointe, Edgar R & Norma	11-57-14	55800
Lapointe, Larry D & Linda	26-213	45000
Laporta, David X & Sarah	4-35	53200
Laporte, Edmund A & Kathleen	29-17	46400
Laporte, Muriel	14-1-2-11	5400
Larco Inc	36-26	9500
Laroche, Ernest E & Doris	2-89-41	59500
Laroche, Richard A & Florence	3-93	46000
Larochelle, Diana	38-3	10000
Larochelle, Diana	38-4	56300
Larochelle, Mary H	38-19	54200
Larochelle, Raymond A & Marie	29-146	42500
Larocque, AB & Sons Inc	11-60-7	13100
Larocque, AB & Sons Inc	11-60-9	14200
Larocque, AR & Sons Inc	11-69-2	69500
Larocque, AR & Sons Inc	11-60	55000
Larocque, AR & Sons Inc	11-60-6	65000
Larocque, AR & Sons Inc	11-60-14	65300
Larocque, AR & Sons Inc	11-60-17	29400
Larocque, AB & Sons Inc	11-60-16	20600
Larocque, Andre R & Rosalie	5-36-49	53000
Larocque, Kenneth R & Suzanne	3-117-9	62500
Larocque, AB & Sons Inc	11-60-1	18500
Larose, Everett W & Helen	4-52	13700
Larose, Everett W & Helen	4-71	45000
Larose, John A & Ann	26-104	50100
Larrabee, Edward W & Claire	39-36	84000
Larrabee, Richard F & Pamela	11-29-5	60900
Larson, George G & L Joyce	5-87-1	53600
Larucque, AB & Sons Inc	11-60-8	60000
Lasman, Lily E & Albert	1-10	50400
Lasman, Lily E & Albert	1-12	34000
Lasman, Roger A & Dorothy	1-9	45600
Lasman, Russell & Joyce	1-14	63900
Latham, David A Jr & Claire	30-215	53000
Latour, Richard & Ulrike Reywoda-Latour	8-249	57000
Latsha, Olive	2-22-17	8700
Latsha, Vernon & Theresa	25-103	58900
Latulippe, Leo E & Nathalie	29-179	49100
Laughlin, Peter M & Diane	8-34-29	63900
Laukonis, Robert C & Dolores	5-36-58	54000
Laureno, Michael A Jr & Lillian	56-60	86300
Laurano, Michael A Jr & Lillian	56-60-1	7100
Laurin, Arthur G & Lorraine	4-78	21000
Laurin, Conrad J & Teresa	10-9-12	50600
Lavalley, Henry J	4-91-137	8500
Lavalley, Philip E & Bonita	8-37	39900
Lavoie, Jean P & Jacqueline	25-8-1	42500
Lavoie, Joseph & Margaret	16-57	29900
Lavoie, Lawrence W & Norma	8-60-1	64500
Lawrence, Mark E	56-35	38800
Lawrence, Ralph & Yvonne	11-57-32	51000
Lawton, Ronald L	7-43	13900
Laycock, John H & Edith	43-13	44400
Layne, Alice M	12-117	24100
Layne, George L & Valerie	12-99-36	56500
Layton, Gerald D & Barbara	29-6	53500
Leach, Alan R & Diane	3-154	88500
Leach, James A	14-7-19	9400
Leahy, William J	51-96-8	3600
Leahy, William P	51-96-17	3000
Learnard, Anne	44-13	24000
Learnard, Arthur N & Maria	43-19	41200
Learned, Charles A & Rosemary	16-7	31800
Leary, Shirley M & John Kaznecki	52-18	23200

Name	Map & Parcel	Valuation
Leathers Best Inc	35-15-10	40900
Leathers Best Inc	35-15-11	672000
Leavitt, Steven & Laurel	2-79-18	56900
Lebaron, Kenneth R & Lise	9-32	42800
Lebel, Donald M & Laura	8-65	57100
Leblanc, Alma H	1-15	95000
Leblanc, Alyre A & Flora Heirs	29-153	32600
Leblanc, Alyre Z & Lorraine	31-97	41100
Leblanc E Leo W	21-25-77	15700
Leblanc, Imelda E	31-88	48200
Leblanc, JS & CO Inc	30-74	88400
Leblanc JS & CO Inc	30-83	20000
Leblanc, Joseph S	11-27	37900
Leblanc, Raymond P & Clara	2-111	49800
Leblanc, Rita M	30-183	45400
Leblanc, Rita M	30-228	34600
Leblanc, Ronald R & Linda	9-56	54000
Leclair, James A & Carol	11-71-12	54500
Leclair, Rudolph E & Josephine	12-95-2	65600
Lee, Edwin	3-169	900
Lee, Francis X & J & P Theriault	8-152	47800
Lee, Francis X & Jacqueline	59-48	30000
Lee, Hugh T & Andrea	6-10	26500
Lee, Joseph Hrs & Irene	14-1-1-3	9500
Lee, Joseph F III & Nancy	8-29	24100
Lee, Norman A & Lillian	5-9	82500
Lee, Robert C & Joanne	12-99-10	52500
Leeds, Charles A & Cynthia	26-107	41500
Lees, Arthur W & Anna	6-98	48500
Lees, Daniel & Diane	6-98-1	59000
Lees, Patrick C & Elizabeth	6-98-2	52300
Lees, Richard	21-25-26	7000
Legassie, James A	2-22-21	9300
Legenc, Alexander & Margaret	31-21	44500
Legendre, Bertha L & Laura Wagner	26-155	51900
Legg, Robert K & Eileen	6-46-9	60000
Lehman, Robert J & Marcia A	29-154	42700
Leighton, George C & Edna	2-115	53300
Leighton, Maynie A	27-63	37000
Leighton, Owen R & Martha	21-3	29100
Lemahieu, Harold W & Genevieve	38-33-2-5	39500
Lemahieu, James & Joan	25-75	59700
Lemay, Joyce A	21-24-1	44700
Lemay, Norris C	7-43-1	49500
Lemoine, Michael S & Mary	8-148	42900
Lenfest, Richard S & Alexandria	8-151	53100
Lenfest, Roger M & Judy	43-11	56500
Leonard, Bernard J & Mary	54-6	59800
Leone, Ralph & Janet	38-110	52800
Leonhard, Walter M & Dorothy	31-5-21	51800
Leroux, Richard A & Sandra	28-15	55600
Lesage, James	14-1-2-7	9200
Lesage, Wilfred	14-1-21-1	9200
Lessard, Leopold & Elaine	8-262	55700
Letendre, Chester B & Joyce	11-54	50100
Letendre, Gerald A & May	11-57-11	57500
Letourneau, Robert & Anne Marie	26-214	8400
Letourneau, Robert J & Anne Marie	26-215	23400
Levandowski, Paul & Lucille	30-106	53600
Levandowski, Stanley	14-1-1-8	9500
Levandowski, Stanley & Jeanne	27-80	42700
Leveridge, Johanna M	12-46	38000
Levesque, Albert & Yvonne S	91-181	130000
Levesque, Alphonse	21-25-1	21500
Levesque, Edmond R & Pamela L	8-34-16	55000
Levesque, George P & Gail	25-112	50900
Levesque, Henry G & Alma	29-187	50200
Levesque, Henry J & Marguerite	5-73-3	53000
Levesque, Paul E & Brenda	12-106	55200
Levesque, Robert O & Ruth	38-33-9-1	40000
Levesque, Thomas J & Donna	11-42-33	54700
Levin, Leonard N & Audrey Britt	2-149-5	64000
Levine, Martha & Herbert	51-114	32000
Levitt, Arnold	34-10	6900
Levitt, Arnold	34-17	22600
Levitt, Arnold	34-17-1	6900
Levitt, Arnold	34-17-2	6900
Levitt, Arnold	34-17-3	6900
Levitt, Arnold	34-17-4	6900
Levitt, Arnold	34-17-5	6900
Levitt, Arnold	34-17-6	6900
Levitt, Arnold	34-17-7	6900
Levitt, Arnold	34-17-8	6900
Levitt, Arnold	38-62	1800
Levitt, Arnold	38-63	1800

Name	Map & Parcel	Valuation	Name	Map & Parcel	Valuation
Lewis, Bert & Anita	29-119	52000	Lurvey, James D & Jean	11-18-3	55000
Lewis, Edward J & Gertrude	59-67	50900	Lussier, Mark A & Deborah	37-103	50900
Lewis, Gerard & Nancy	5-19	56100	Luszey, Thaddeus Jr	11-57-35	55700
Lewis, Lester J Jr & Claire	8-45	48500	Luther, Stephen M & Diane	2-130	49700
Lewis, Marilyn	14-7-41	9600	Lutz, Gary L & Shirley	25-18	64000
Lewis, Mayland P Jr & Priscilla	38-33-5-2	39500	Lutz, Paul & Deborah	25-45	48000
Lewis Builders Inc	10-111	25000	Luxury Home Sites Inc	4-24-4	12700
Lheureux, Raymond E & Marie	4-34	54700	Luxury Home Sites Inc	4-24-5	12800
Liberti, Anthony J & Vincent	56-23	18000	Luxury Home Sites Inc	4-24-18	14000
Liberty, Charles & Barbara	11-25-17	57400	Luxury Home Sites Inc	4-24-23	13300
Lighthall, John L & Gayle	20-7	33400	Luz, Leonard & Dorothy	14-20	13000
Lilledahl, Clifton & Kyung Soon	15-12	52400	Luz, Leonard & Dorothy	14-23	8000
Lilly, Charles H & Dorothy	9-63-15	58500	Lynam, Sarah C	59-64	1800
Lincaln, Leon	3-15-28	9100	Lynch, James J & Eleanor	2-74-32	60000
Lindgren, William & Rose	56-69	58000	Lynch, Patrick J	10-31	29000
Lindquist, Jonathan F & Georgena	27-132	36000	Lynch, Ronald J	4-91-183	13000
Lipani, Sam & Jennie	51-24	31200	Lynch, William H & Cheryl	4-26-2	57000
Lipnick, Paul Dr	30-179	32300	Lyon, Daniel & Melva	59-9	42000
Liptak, Gordon C & Joyce	12-95-8	58000	Lyon, Ralph C & Sally	9-95	44500
Lisk, Allan E & Mary Anne	8-32	36000	Lyons, David F & Althea	27-66	43000
Lister, Norman R & Doris	3-101-10	59200	Lyons, Nancy J	3-155	40350
Littlefield, Charles A & Joanne	1-7-6	53100	Lyle, Warren J & Simone	25-93	47300
Liversidge, Thomas K Jr & Sandra	8-62	87900	M & M Constr Co	22-10	8100
Lizotte, Paul F & Shirley	29-182	45800	M & M Constr Co	22-4	26800
Lobdell, William	5-12-17	5200	M & M Constr Co	22-6	500
Lochwood, Frank S & Joyce	3-117-19	61900	M & M Constr Co	22-8	8900
Locke, Gail M	19-30	43700	M & M Constr Co	22-13	14600
Locke, Kenneth E & Paula	13-10-1	55500	M & M Constr Co	22-14	9000
Locke, Marie	14-7-2	9500	M & M Constr Co	22-15	9000
Loder, John K & Elizabeth	10-80-1	47000	M & M Constr Co	22-16	9000
Lofaso, Salvatore J	3-64	52200	M-Co Realty Tr	2-77	45000
Loffler, Paul H & Davis	32-76-1	54900	Mabeth Realty Co	35-15-13	255000
Lofgren, Carl E & Sylvia	1-2-23	57100	Macdaviitt, Ralph F & Dorothy	25-107	37000
Lofstedt, Barry S & Sandra	10-9-6	49500	MacDonald, Alva	5-12-6	4200
Loftus, Bartley T	4-19	22000	MacDonald, Harlan & Frances	26-61	3500
Loisel, Donald P & Joanne Calderone	7-41	56400	MacDonald, Paul & Linda	38-117-1	53600
Lombard, Sandra L	51-37	42000	MacDonald, R Glenn & Elaine	29-100	42900
Lombardo, Joseph A & Mary	38-95	56800	MacDonald, Ralph S & Elizabeth	2-75-1	51200
Londonderry Green Realty Trust	30-67	8800	MacDonald, Roland R & Jeannette	28-27	50600
Loneragan, William J & Doris	55-15	46800	MacDougall, Chester W & Christine	2-42	47900
Long, Joseph P & Margaret	3-117-3	57200	MacDougall, Robert K & Patricia	31-46	40300
Longey, Joseph A & Sharon	25-71	48600	MacDougall, Robert K & Patricia	31-64	44300
Lord, Edward & Lillian	29-84	37100	MacGibbon, Edward E & Suzanne	38-103	62800
Lord, Harry	14-1-1-16	17000	MacGregor, David A	56-53	37000
Lord, Paul E & Pauline	5-36-13	55300	MacGregor, David A	56-53-1	1000
Lorenz, Harold R & Helen	26-217	46500	MacGregor, Maude J	27-35	42900
Lorenzo, Joseph D & Beverly	3-20-3-2	54900	MacGregor, Richard	11-31-1	12000
Lorino, Emily	51-98	16300	MacGregor, Richard	11-31-2	12000
Loso, Donald C & Theresa	29-113	48800	MacGregor, Richard E & Pauline	11-31	52350
Lot 5 Assoc	56-31	1600	MacGregor, Sarah M & Herbert Heirs	43-3	33500
Loughee, John H Jr & Janet	4-68-1	20000	Maciel, Antone	2-9-19	10900
Loukola, Alfred F & Elaine	8-122	52900	Maciel, Frank F & Helen	25-12	43100
Love, Frederick T & Jeanne	10-53	46000	Macintosh, Robert J & Constance	7-68-9	54400
Lovejoy, Scott F & Virginia	33-15	49200	Maciver, Malcolm P & Ruth	11-29-6	65500
Lovejoy, Scott F & Virginia	37-108	53200	Mackenzie, Douglas A & Donna	2-74-31	60000
Lovelock, Thomas W & Ellen	11-64-22	65100	Mackey, Roger A & Sayoko	5-36-21	54600
Lovett, Eric H & Marguerite	7-58	70900	Mackey, William W & Susan	2-74-18	57000
Loveys, Robert K & Joanne	31-93	44500	MacKiernan, Donald W & Margaret	38-45	50000
Low, David J & Anita	19-24	29500	Mackinnon, Nancy W & Marcia Calabro	9-107	74400
Low, Elizabeth	32-90	62000	MacLaine, Clarence C & Doris	37-2	60600
Low, Frederic S & Ruth	3-142	16000	MacLean, Alton E & Mary	30-235	47000
Low, Frederic S Jr & Ruth	3-141	1200	MacLean, John K & Dorothy	16-3	26200
Low, Frederic S	2-22-18	9400	MacLean, Kenneth T & Harriet	9-129	45300
Low, Harlan P & Henrietta	3-12	53500	MacLeod, Evelyn P	16-14	38500
Low, Richard	6-25-1	11200	MacLeod, Walter R & Peggy	5-50	34100
Low, Richard C	6-27	2050	MacNeil, Lawrence C & Phyllis	35-47	40000
Low, Richard C	32-33	49600	MacNeill, George B & H Barbara	58-70	1200
Low, Robert B & Celeste	3-139	36900	MacNeill, George B & Barbara	58-71	1200
Low, Robert B & Celeste	3-139-7	10500	MacNeill, George B & H Barbara	58-78	25000
Low, Robert C	6-96	2400	Macolino, Nancy	14-7-23	8900
Low, Samuel A & Barbara	29-43	49900	Macqueen, Alan	2-22-2	3600
Lowe, John & Janet	34-7	48600	Madden, George D & Patricia	26-24	45700
Lowry, John C & Bernadette	16-24	34200	Madden, J Clement & Josephine	32-10	45300
Lu, John & Pauline	12-8	6300	Madden, Robert Dr ? Carol	51-115	57800
Lucas, John	19-42	7400	Madden, Theodore & Mary	29-9	41500
Luciani, Amabilia	3-72	21600	Maddocks, Burton & Edith	10-17	29400
Ludeke, Herbert & Doris	37-9	67500	Maddocks, Thomas & Bettie	4-91-179	10500
Ludwig, William H & Anna	9-120	59500	Madison, Woodrow & Christina	2-89-4	53500
Luibil, Eugene & Shirley	4-91-186	2500	Mafera, William D & Rachel	51-76	34000
Lukosius, Frank & Kathleen	55-8-1	65700	Magee, James & Renate	6-49	32600
Lund, Kenneth R & Carol	25-46	49500	Magee, James & Renate	54-17	58800
Lundblad, Allan B & Priscilla	52-38	65500	Magnuson, Julius W & Sally	2-119	59900
Lundgren, William Jr & Barbara	17-22	28000	Magnuson, Roy W & Blanche	43-8	74000
Lundgren, William H & Kathleen	54-93	58700	Magoire, Richard H & Pamela	31-59	49200
Lunn, Robert E & Bonnie	2-77-9	55000	Maquire, Thomas A & Leslie	59-36	36800

Name	Map & Parcel	Valuation
Maheer, John C & Irene	16-13	40000
Maheu, Harold	2-22-6	
Mahon, Doris P	11-40	44400
Mahoney, Francis W & Geraldine	3-101-8	58400
Mahoney, Janice M	51-81	33100
Mahoney, Patrick J & Kathleen	19-100	46900
Maillet, Braunis F	9-100	15600
Maillet, Braunis F	9-100-1	12900
Mailley, Yvette & Evelyn Mortell	4-91-156	14750
Mailloux, Lucien	21-25-62	9250
Mailloux, Paul	2-9-3	10800
Main, William J & Elizabeth	9-63-10	56500
Maitner, Robert E & Barbara	28-8	56100
Majikas, Dennis J	4-91-124	28500
Major, Lawrence R & Sally	32-107	71000
Maki, Bruce M & Donna	37-46	49800
Malandrino, Carmelo A & Eva	8-30	68000
Maleszyk, William S & Penney	59-52	28800
Maleszyk, William S & Penney	59-53	1200
Malette, Arthur R & Doris	11-33-1	48100
Malloy Realty Inc	10-94-2-1	63400
Malone, E Richard & Beryl	2-79-3	61500
Malone, E Richard & Beryl	39-46	95000
Malonson, Kenneth T & Suzanne	26-48	43100
Manchester, James L & Sharon	21-27-5	49500
Mandell, Nancy C & Joseph Dolliver	6-86-4-1	49300
Manke, Bruce B & Doreen	17-6-2	59600
Mann, Jack W & Dolly	5-17	52300
Mann, Mary	21-26	27300
Mann, William D & Lynne	11-11-3	53200
Mannarini, Annie L	27-107	35600
Mannarini, John F & Frances	27-129	45000
Manning, Alfred & Madeline	35-45	38800
Manning, Eleanor E	59-58	34400
Manning, Frederick H & Lucile	38-79	9800
Manning, Frederick H & Lucile	38-79-1	51000
Manning, Leo & Dorothy	32-52	44000
Manning, William & Lynn	30-108	58900
Manning, William & Lynn E	5-83-2	62800
Mandian, Howard & Rose	29-190	76200
Manseau, James E & Claire D	54-11	58000
Manseau, James E & Claire D	54-11-1	7200
Mansfield, Richard H & Thelma G	9-83	52200
Manson, Mahlon & Robert Young	12-20	27000
Mansor, David E & Patricia T	10-98-17	54600
Mansur, Richard U & Marilyn E	8-35-4	51900
Manthorne, Richard F & Geraldine	51-77-1	32400
Maple leaf Const Co Inc	52-31	6700
Marandett, Mark J & Beverly	1-2-28	56900
Marble, Beatrice Heirs & Frank	29-35	41900
Marble, Robert E Jr	6-7	48000
Marcello, John P & Constance	11-42-31	58100
Marcello, Robert M & Donna M	2-149-6	65500
March, Robert J & Marianne E	8-40-11	60300
Marchand, Francis J & Sarah T	38-33-4-6	39500
Marchand, Hector E Jr & Colette P	10-46-1	44700
Marchand, Robert A & Joanne	27-36	41000
Marchese, Eleanor C	51-112	21000
Marchese, John W & Kathryn R	54-100	56000
Marchesi, Vanda	3-123	13000
Marchesi, Vanda	3-123	27000
Marciano, Salvatore J & Suzanne E	2-149-11	56500
Marcotte, Armand J & Maureen E	5-36-31	45900
Marcotte, Donald R & Beverly A	2-79-37	61000
Marcotte, Eileen	21-25-56	5600
Marcotte, Eugene R & Marie	3-127-1	22000
Marcotte, Lawrence & Anna	30-151	52500
Marcotte, Roland E & Dolores N	28-11	49600
Marcy, Douglas E & Carolyn J	1-2-20	53200
Mare, Manuel R & Josephine M	16-9	38000
Margolis, Arthur A	30-132	62600
Margolis, David S & Andrea E	12-78	52700
Mariano, Ronald J & Maureen	32-54	38000
Marinier, Gustave L & Esther E	29-139	60000
Marinier, Gustave L & Esther E	29-185	49800
Marino, Paul A	51-78	18800
Markell, Harmon W & Ruth E	38-33-7-1	40000
Marklis, John E & Ann T	8-147	42900
Marks, Harold F Jr & Edith I	11-62	42300
Marks, Harold F Jr & Edith I	11-62-1	17500
Marley, Robert E & Marianne Judkins	2-74-22	56400
Marneegil Realty Inc	36-23	36000
Mareegil Realty Inc	36-25	31600
Marquis, Edward	4-91-112	7200
Marquis, Frances M	26-147	47500

Name	Map & Parcel	Valuation
Marquis, George O & Carmen S	55-3	51200
Marquis, Robert & Regina	3-15-39	8750
Marraty, James H & Helen R	37-57	50300
Marsh, Robert B & Claudia A	26-223	60200
Marshall, John A & Nora A	11-57-38	56700
Marshall, Richard N & Gail M	37-28	56000
Marston, Joseph G & Evelyn L	38-3-13-6	40000
Mariel, George L & Florence B	31-24	54300
Mariel, Raoul & Elsie M Heirs	27-25	43000
Martel, Robert T & Elizabeth	21-21	51300
Martell, Henry, H Jr	3-18	57500
Martell, Howard M & Mary L	45-5	22600
Martignetti, Frank & Anna	52-27	13800
Martignetti, Joseph A & John F Paino	43-14	536000
Martignetti, Joseph A & John F Paino	43-14-1	672000
Martignetti, Joseph A & John F Paino	43-14-2	456000
Martignetti, Joseph A & John F Paino	43-14-3	456000
Martignetti, Joseph A & John F Paino	43-14-4	456000
Martignette, Joseph A & John F Paino	43-14-5	456000
Martignetti, Joseph A & John F Paino	43-14-6	456000
Martignetti, Joseph A & John F Paino	43-14-7	456000
Martignetti, Joseph A & John F Paino	43-14-8	456000
Martignetti, Joseph A & John F Paino	43-14-9	456000
Martignetti, Joseph A & John F Paino	43-14-10	456000
Martignetti, Joseph A & John F Paino	43-14-11	456000
Martin, Carl L & Peggy A Simone	26-241	44500
Martin, Christopher J	25-4	21800
Martin, David E	43-20	46000
Martin, Gerald	5-6-16	4700
Martin, John	51-96-25	1000
Martin, John E Jr	4-91-141	8600
Martin, John W & Mary T	58-49	40000
Martin, Joseph L	27-46-1	6900
Martin, Kath LC DR NC USN	27-46	7800
Martin, Kath LC DR NC USN	27-46-2	6900
Martin, Lawrence W & Sandra	6-34	47500
Martin, Leo F & Michelle C	27-73	39600
Martin, Louis W & J Elizabeth	2-89-32	71800
Martin, Oliver Jr & Carolyn	27-17	49500
Martin, Raymond J & Sandra D	11-49	54100
Martin, Regis B	8-159	15800
Martin, Richard J & Royann	12-56-1	55800
Martin, Robert D & Ruth	13-6	400
Martin, Robert D & Ruth	13-8	500
Martin, Roger A	35-51	51400
Martin, Roland	5-12-23	5700
Martin, Ruth	12-55	24800
Martin, Ruth	12-56	41800
Martin, Ruth	12-57	900
Martin, Thomas A & Rita P	55-48	35000
Matineau, Eugene D & Rosemary E	11-57-22	53300
Martinelli, Joseph & Dorothy	56-6	63000
Martinelli, Joseph H	12-10-5	5000
Martinelli, Joseph H	12-10-6	6000
Martocchio, Antonio & Helen S	24-10	13600
Masewicz, Anne	21-25-5	6000
Mason, Joan	3-15-45	8500
Mason, Margaret R	25-13	189250
Mason, Margaret R	25-13-1	75900
Mason, Raigh & Fredericka M	54-45	60000
Mason, William R TR, Grason Realty Trust	4-42-17	17100
Mason, William R TR, Grason Realty Trust	4-42-22	13300
Mason, William R TR, Grason Realty Trust	4-42-28	13800
Mason, Earle W Heirs & Claudia Mason	31-55	23100
Masone, Nunzio D & Theresa	55-29	31000
Massa, Joseph & Mary Jane	1-29-2	59300
Massaglia, Paul M & Alice	2-74-28	61800
Massahos, Anthony R & Karen	9-63-12	69100
Massara, Aldo & Lillian	8-212	83300
Massey, James R & Barbara	11-25-34	53800
Mast, Thomas H & Susan	10-103	64450
Mast, Thomas H & Susan	10-105	3150
Mast, Thomas H & Susan	10-106	100
Mastromarino, Joseph P & Louise	38-34	88800
Mastromarino, Joseph P & Louise	51-74	22800
Mastromarino, Joseph P & Louise	51-75	37800
Matarozzo, Celestina	2-28	35500
Matarozzo, Celestina	2-28-2	55000
Matarozzo, Celestine	2-28-3	14100
Matarozzo, James A	2-4	10200
Matarozzo, Joseph C & Phyllis	2-26	49000
Matarozzo, Ralph J & Corinne	23-31	42500
Mathews, Gary S	5-36-6	53400
Matteuzzi, Eugene H Jr & Shirley	9-45	65250

Name	Map & Parcel	Valuation
Matteuzzi, Eugene H Jr & Shirley	12-124	42000
Matteuzzi, Eugene H Jr & Shirley	52-6	700
Matteuzzi, Eugene H Sr & Ethel	12-125	5600
Matteuzzi, Eugene H Sr & Ethel	12-126	1300
Matthews, Michael D & Barbara	11-13-1	53600
Matthis, Patti L & Nancy Taylor	11-25-28	63200
Maurer, HE & MA	28-18	60000
Mauzy, George R & Deborah	29-108	44200
Mauzy, Stephen M	3-22	11500
Mauzy, Stephen M	3-23	33000
Navrakos, Andrew T & Phyllis	32-98	50800
May, Charles W & Mary	23-7	45200
May, Claire S & Edward Sr	4-91-142	22200
Maybery, Elwin	14-1-1-20	5600
Mayers, Bertram & Elizabeth	12-24	51400
Maynard, Raymond M & Anne	8-144	51900
Mayo, Janet Y & Karen Longdon	11-65-10	63900
Mazzone, Edward P	56-39	20400
Mazzuchelli, Frank J & Elaine	2-79-50	55200
McAllister, Carl M Jr & Elaine	8-235	58300
McAllister, E Owen & Margaret	5-48	78000
McAnaney, Raymond F & Margaret	54-73-1	61000
McCabe, John J & Elaine	30-20	98600
McCabe, John J & Elaine	38-107	60000
McCabe, Robert R & Ann	11-38	11500
McCabe, William R & Barbara	32-34	42000
McCall, Alfred S & Elizabeth	32-121	42500
McCallum, Archie E & Emma	12-116	30000
McCarriston, Peter C	56-24	22500
McCarriston, Peter C & Thomas Collins	56-21-22	13100
McCarron, James A & Patricia	17-6-12	65200
McCarron, Kenneth L & Jeannette	8-114	52500
McCarthy, David A & Janina	11-25-16	53700
McCarthy, Harold B Jr & Donna	52-23	35000
McCarthy, John	58-35	1400
McCarthy, John F & Barbara	6-46-1	59000
McCarthy, John F & Barbara	6-46-2	9900
McCarthy, John J & Diane	32-37	52600
McCarthy, Leo V	2-79-21	58500
McCarthy, Margaret	2-9-1	8900
McCarthy, Michael F & Marie	11-57-12	53600
McCarthy, William & Elsie	9-53	54900
McClary, Kenneth A	39-8	48000
McClellan, Douglas G	55-41	40900
McClintock, Richard J	38-8	56800
McClung, David A & Cathy	29-2	42800
McCluskey, Charles J & Ruth	12-68	50200
McCollough, Charles F Jr & Jeannine	26-182	38000
McComish, James B & Carol	31-33	48000
McComiskey, Gordon R & Margaret	21-18	52900
McConnachie, Linda M	6-3	43500
McCoole, Raymond A & Barbara	54-86	61300
McCoy, Charles H & Paula	29-30	49700
McCoy, Donald L & Carolyn	3-117-5	57400
McCray, Larry E & Dorothy	19-62	34000
McCurdy, James R & Jeanne	12-99-28	49300
McDonald, Edward & Phyllis	31-39	44000
McDonald, Hugh & Felicia	9-73	22500
McDonald, Louise M	3-15-42	
McDonalds Corp	36-20-1	222400
McDonnell, Thomas E & Thelma	3-112	59500
McDonnell, William J & Jeanne	54-41	58800
McDonough, William F & Linda	3-160-3	55300
McDonough, William F & Nancy	12-103	52000
McElliot, Robert & Lin	54-117	57900
McEvoy, James A	16-25	65900
McEvoy, James A	16-62	40300
McEvoy, John & Roberta	11-80	57200
McFague, Francis X & Norma	30-221	44800
McFeeters, William R & Judith	2-89-34	56700
McFerrer Realty	5-10	3000000
McGaffigan, Cornelius & Eileen	58-66	35100
McGee, Charles M	3-157-4	58000
McGeehan, Michael C & Sylvia	1-7-9	59100
McGibbon, John C	3-15-5	2000
McGillen, Edward	14-7-46	400
McGillen, Richard J & Edith	29-158	50000
McGinley, Joseph L & Barbara	11-16-6	55200
McGinnis, James P & Marilyn	54-40	59000
McGinnis, William L & Suzan	54-91	58400
McGoldrick, Gertrude & Nancy	51-94	18800
McGovern, Joseph D	21-25-54	6100
McGovern, Robert F & Mary	5-36-37	51600
McGowan, Charles etal	14-7-24	5200
McGowan, Terrence A & Mary	9-105	35700

Name	Map & Parcel	Valuation
McGrath, Arthur W	58-37	26200
McGrath, Claire	51-96-5	3100
McGrath, Francis P	51-96-16	1500
McGrath, Paul J & Deborah	1-16-13	60900
McGrath, William & Louise	26-174	42800
McGrath, William H	14-2	3500
McGrath, William H	30-98	28600
McGrath, William H 9 Margaret	38-7	58600
McGratty, Edward T & Dorothy	12-82	52100
McGuire, John P	56-56	11200
McGurn, Louise & Mary L Cossar	16-59	30000
McInnis, Herman A Heirs	52-20	21400
McInnis, Michael A & Janet	56-49	37800
McIntyre, Allen B & Norma	58-36	30200
McKaba, Clyde M	34-15	48000
McKay, Douglas W & Joyce	12-52-19	55900
McKay, George & Maureen	16-53	40000
McKay, John J	9-85	33200
McKay, John J & Joan	9-80-1	50800
McKay, William Jr & Maureen	3-105-2	51100
McKechnie, Ronald D & Shirley	11-18-1	38900
McKenna, Bruce R & Mary	8-26	50200
McKenna, Mary E & Alfred	31-61	48100
McKenna, Maureen E & Robert P Keeler	6-85	52900
McKenna, Paul J & Maria T White	12-99-29	49200
McKenney, Jon E & Suzanne	27-52	57000
McKiernan, George J Jr	38-33-3-1	40000
McKinney, Russell G	2-79-46	56000
McLaughlin, Bruce L & Constance	1-16-1	60300
McLaughlin, Jean	21-25-46	10200
McLaughlin, Robert L & Audrey	38-48	56800
McLean, Arthur A & Catherine Mickelson	22-22	48500
McLean, David B	12-96-1	55700
McLellan, John W & Nellie	58-26	24400
McLennan, John & Jean	56-14	34600
McLeod, Cynthia A	16-50	36000
McLeod, Paul A & Marguerite	27-115	42000
McMackin, Clarence G & Marion	9-139	43100
McMahon, Dickie L & Gisela	2-79-10	58600
McManus, John A	24-7-1	48000
McMaster, Donald	11-14-3	11700
McMaster, Donald	11-14-4	11200
McMaster, Donald	11-14-6	12000
McMaster, Donald	11-14-7	12400
McMaster, Donald	11-14-8	12000
McMaster, Donald	11-14-9	12000
McMaster, Donald	11-14-10	12000
McMaster, Donald	11-14-11	12700
McMaster, Donald	11-14-12	12500
McMaster, Donald	11-14-13	12600
McMaster, Donald C	8-18	61400
McMaster, Donald C	8-35	37000
McMaster, Donald C	8-34-1	61000
McMaster, Donald C	8-35-5	65000
McMaster, Joseph F & Kazue	29-166	45800
McMillan, John A & Anita	24-25	35000
McNamara, Carol	3-16-9	3400
McNamara, Douglas A & Kathryn	8-140	45700
McNamara, John D & Muriel	38-78	56800
McNaney, Albert J & Violet	22-5	49200
McNeil, John F & Aldana	51-20	8300
McNeil, John F & Aldana	51-27	30000
McNeill, Kenneth T & Deborah	5-3	55000
McNeill, William T	3-43	47500
McNeilly, Alvin H & Elaine	2-117	51100
McPhee, Daniel J & Phyllis	12-35	57200
McQuade, John & Patricia	4-80	54200
McRobbie, Robert T & Joyce	37-25	44300
Mead, Bobbie M & Linda	17-6-22	60700
Mead, Paul F & Regina	5-36-12	56700
Mears, Robert F & Frances	2-91-2	45500
Medeiros, William	21-25-20	4900
Medeiros, William & Paula	14-31-24	48600
Meder, Marguerite A	21-13	51000
Medici, Joseph S	26-151-1	48000
Meehan, James J & Rita	37-85	43000
Meeker, Rose Marie	34-8	47500
Meeker, Rose Marie	34-9	6900
Meelia, James E & Nonnie	11-71-16	42800
Megna, Nancy	7-50	34600
Meier, Ralph R & Sharon	2-34-1	52900
Meier, Robert	18-21	25000
Meierdiercks, John & Elizabeth Heirs	9-142	50900
Meisner, Robert Jr & Judith	32-100	46800
Melanson, Robert S & Yvonne	4-5	47500

<i>Name</i>	<i>Map & Parcel</i>	<i>Valuation</i>		
Melanson, Thomas J & Collette	51-105	17800	Minzner, Otto E & Helen	18-20 27000
Mele, Edward Jr & Anna	9-63-2	53600	Minzner, Walter	18-15 15000
Mele, Edward F Jr & Anna	9-63-1	13900	Minzner, William A & Diane	3-4 72500
Mellen, Arthur	51-96-12	1300	Mirdik, Andrew	51-96-23 2000
Mello, Stephen P & Kathleen	37-105	54900	Mirlocca, Steven M	32-76 51600
Mellow, Andrew J & Susan	8-48	45200	Mirra, Norino & Mary	11-28-1 13800
Memory, Catherine J	3-117-16	14100	Mirra, Norino & Mary	11-28-2 13600
Menard, Vincent	4-91-144	12700	Mirra, Norino & Mary	11-28-3 58600
Mendosa, James	27-38	34000	Mirra, Norino & Mary	11-28-4 13800
Menier, Ralph E & Dorothy	16-5	47700	Misiaszek, Peter & Joanna	29-59 42400
Menter, Merle & Marion	9-20	50200	Misite, Joseph F & Kathleen	11-31-4 63900
Mercer, Melvin D Heirs & Catherine	16-12	40600	Mitchell, Alan S & Melissa	14-29-23 49000
Merchant, Carlye E	27-98	60000	Mitchell, Carl Jr	21-25-69 8450
Merewether, Walter J & Claire	29-121	49600	Mitchell, Donald E & Geraldine	26-239 48000
Merluzzi, Peter H	21-25-40	5600	Mitchell, James K Jr & Jeanne	54-42 60000
Meroff, William H & Mary	23-27	46000	Mitchell, James R & Barbara	23-30 50000
Merola, Robert J & Gloria	4-20	26700	Mitchell, Patricia	8-267 48900
Merrell, Marvin E & Windna	2-79-24	58000	Mitzel, William & Regartha	11-57-34 59900
Merriam, Bruce B & Gilberte	38-33-1-1	40000	Mize, Peter C & Judith	17-1 53000
Merriam, Oakley	3-15	65800	Mizoras, Thomas A & Poullette	38-1 55600
Merriam, Oakley	3-16	144500	Moakley, Robert J & Rita	5-36-51 53500
Merriam, Oakley	3-17	45200	Moalli, John R	19-38 20000
Merriam, Oakley	3-15-20	8100	Mobil Oil Corp	37-111 73300
Merriam, Oakley	3-15-23	3800	Moe, Gregory T	11-57-24 54500
Merrill, Frederick W & Linda	6-54	53300	Moerloos, Richard J & Cecile	25-65 47500
Merrill, Irving V & Doris	38-24	49700	Moge, Wilfred M & Claudette	51-127 40000
Merrill, Richard H & Shirley	26-74	55500	Mohler, Janice	21-25-49 3900
Merrill, Robert S & Ann	9-47	52900	Mollica, Mariano & Rosemary	25-19 60000
Merrimac Tile Co Inc	34-16	198800	Molway, Robert F & Kathleen	2-74-25 60300
Merrimack Farmers Exchange	30-51	76600	Monahan, Richard J & Constance	3-50 55500
Merry, Marion T & David Sr	4-91-118	10700	Monahan, Wallace J Jr & Marilyn	11-29-16 55000
Merry, Marion T & David Sr	4-91-145	10900	Monastesse, Robert D & Dolores	37-94 56900
Messer, Frank H III & Diane	2-46-2	55600	Money, Judy E	14-31-8 48600
Messina, Richard J	25-2	20800	Monfalcone AC D & M Vega	7-29 1900
Metts, Ernest	3-3	61500	Montalbano, Anthony P & Angela	51-110 24000
Metts, Ernest M & Helen	3-85	46000	Montville, Linda	9-11 29300
Metz, Sampson F & Ann	8-248	61700	Monty, John A Jr & Grace	27-4 43800
Meuse, Philip S & Beverly	4-102	12000	Moody, George & Evelyn	30-72 46400
Meuse, Phillip S & Beverly	4-103	9400	Moodys Stores Inc	30-53 40700
Meuse, Phillip S & Beverly	4-106-2	81500	Moodys Stores Inc	30-52 39400
Meuse, William F & Patricia	14-31-4	52400	Moodys Stores Inc	30-55 74000
Meyers, Robert & Dorothy	10-112	19800	Mooney, Doris A	56-20 21500
Michael, Karl & Maria	6-1	30500	Mooney, Richard F & Virginia T	17-6-1 52900
Michaud, Andre & Jacqueline	3-136	46000	Moore, Ebben	55-23 31700
Michaud, Bertrand & Michelene	12-52-9	49800	Moore, Edward J & Dorothy	39-16 53600
Michaud, Gilbert	5-12	37200	Moore, Ira C & Martha C	5-69 50900
Michaud, Gilbert	5-12-4	4300	Moore, John C & Lorraine A	38-113 58800
Michaud, Madeline P & Maude	26-115	46600	Moore, Linwood M & Elizabeth R	27-49 41500
Michaud, Michael J & Sandra	2-28-8	50000	Moore, Paul L & Bernadin A	5-27 51300
Michaud, Paul R & Jeannine	2-89-9	59000	Moore, Philip & Mary Ann	14-7-8 7100
Michaud, William J & Laura	11-57-8	54000	Moore, Raymond E	10-101 3100
Middlemiss, Earl H & Pamela	8-25-1	37900	Moore, Robin B & Patricia A	6-106-1 71500
Mielniczuk, Linda M, Paul & Grace Lucas	4-17	58800	Moquin, Paul G & Penelope A	5-87-4 46000
Mieras, Claude D & Sally	9-51	51900	Moran, Daniel F Jr & Eliabeth J	38-68 47000
Mieras, Claude D & Sally	9-51-1	17400	Moran, John D & Karen E	59-66 48000
Miers, Diane M	27-136	66000	Moran, Timothy J & Lynn D	27-47 44400
Mika, Richard L & Joann	22-18	45100	Marasse, Robert H	6-30 41900
Milburn, Larry E & Maureen	12-99-43	51000	Moreau, Marc	21-25-92 19200
Milbury, Martin R & Carol F	8-36-2	50000	Morel, Roger A & Kathleen E	12-52-7 49200
Miley, John T III & Dian Jurjurian	9-82	58500	Morel, William & Marion	11-3-3 55600
Miley, Terry D & Jeanne	8-242	46500	Morelli, Josephine	58-61 33200
Miller, Beryl	21-25-7	11600	Morgan, Elizabeth A	10-73 29000
Miller, Beryl A	55-44	28000	Morgan, Elizabeth A	10-78 28100
Miller, Don & Sara Ann	9-131	64700	Morgan, Elizabeth A	10-81 16000
Miller, Donald G & Alice	9-110	69000	Morgan Homes Inc	2-149-1 26000
Miller, Frank	2-149-9	69500	Morgan Homes Inc	3-103-2 13000
Miller, Gaylord A & Ruth	3-134	43500	Morgan, James F Jr	11-25-4 59200
Miller, Gaylord A & Ruth	3-170	10500	Morgan, Millard B & Leona N	9-113 71200
Miller, Helen	26-164	51000	Moriarty, James J	21-25-98 7300
Miller, Jeffrey M & Linda	2-79-1	57800	Moriarty, Robert W	24-48 9600
Miller, John D	39-5	46500	Morin, Albert & Jeanne	8-27 49600
Miller, Robin T & Julia	8-123	46200	Morin, Arthur J Jr & Kathryn H	50-47 68400
Millison, Robert J & Sandra	2-79-38	60900	Morin, Arthur J Jr & Kathryn H	50-47-1 12000
Mills, Everett C Heirs	32-99	72500	Morin, Cornelius	2-147 40700
Milman, Steven J & Linda	38-33-2-2	40000	Morin, Gary A Sr & Pauline M	8-136 47200
Milnes, Peter R & Susan	30-147	4600	Morin, Henry L & Joyce A	32-36 49400
Milnes, Peter R & Susan	30-164	59800	Morin, Joseph V & Yvonne M	4-24-17 59500
Milnes, Peter R & Susan	30-165	92700	Morin, Richard D & Mary-Lou C	3-160-18 60400
Milo, Adam	14-1-1-6	4200	Morisette, Roger L & Paula J	26-15 52000
Milton, Esther	21-25-68	3900	Morneau, Robert H	37-63 47500
Minervino, Thomas M & Cornelia	28-32	50300	Moro, Bruce A & Cheryl L	5-28 53100
Minton, William & Edith	38-33-4-3	39500	Moro, Henry & Ellen M	27-77 35000
Minzner, Arthur & Dorothy	18-29	42500	Moro, Theodore	21-25-23 9200
Minzner, Frederick	18-19	2000	Moropito, Joseph & Rita	38-92 51000
Minzner, Otto E & Helen	18-14	2000	Morrill, Austin L Jr & Patricia J	25-60 47800

Name	Map & Parcel	Valuation	Name	Map & Parcel	Valuation
Morrill, Bruce F & Camilla J	8-187	52600	Murray, Robert J & Ruth	7-63-4	57600
Morrin, Leo W & Mary D	51-47	30000	Murray, William & Helen	51-79	28800
Morrione, Lawrence & Mary	56-7	15200	Musgrave, Marie & HL & HC	3-147	78000
Morris, Ernest E & Mary K	30-109	47000	Mustone, Alfred & Cornelia	51-124	18200
Morris, Peter J & Brenca A	39-1	62600	Muzzey, Frank E & Evangeline L	26-55	3000
Morris, Robert N	11-11-2	48500	Muzzey, Frank E & Evangeline L	26-56	47400
Morrison, Adam	10-37	950	Myatt, Ronald Sr & Martha B	27-79	37000
Morrison, Adam	10-39	400	Myers, Floyd Hrs & Pauline H	38-58	53000
Morrison, Adam	10-43	17000	Myers, Wesley D	21-25-33	8650
Morrison, Adam	10-45	550	Myette, Charles P & Helen J	32-4	56400
Morrison, Adam	20-16	6900	Myhaver, Dorothy & Maureen Bucklin	39-32	66200
Morrison, Donald & Joann	27-86	79400	N E Aqueduct Inc	5-79	52300
Morrison, Donald K & Joann	2-89-43	59600	N E Tel & Tel Co	30-103	117700
Morrison, Paul F & Dale Joyce	2-89-11	54000	NH Electric	11-101	40700
Morrison, Robert C & Carol A	29-18	36500	Nadeau, Guy R & Rina	11-79-5	44100
Morrison, Robert C & Carol A	29-19	41200	Nadeau, Joseph	14-7-4	12500
Morrisette, George	31-74	3800	Nadeau, Laurent J & Ginette J	27-99	32000
Morrisette, George H	29-90	34100	Nadeau, Richard W & Anita	27-112	47000
Morrisette, George H & Janet E	38-118	58700	Nadeau, Robert T & Karen L	11-51	50800
Morse, Richard & Barbara	58-3-5	48700	Nadeau, Susan B	30-225	85000
Mortell, James F & Evelyn	4-101	55300	Nadeau, John J Maureen P	30-201	56500
Mortimer, Dorothy	31-38	52700	Naffah, Stephen J & Karen P	7-43-3	52900
Mosco, Thomas P & Donna S	6-2-2	61100	Nagy, Richard E & Christine A	36-60	57700
Moser, Arthur T & Fannie S	29-13	35700	Najjar, William P & Martha B	11-64-20	61000
Moser, Reed A & Margaret L	29-12	4000	Napoli, Carmello & Veronica M	3-160-17	58700
Moser, Reed A & Margaret L	29-14	53100	Napoli, Robert G	3-160-7	55200
Mosher, Arthur B & Mary L	16-52	38500	Nase, G Leonard & Barbara	30-195	48600
Mosher, Gerald L & Carol A	8-258	65400	Nash, William E & Joan L	12-15	72400
Mosman, Virginia D	32-19	33600	Nason, David & Lisa	14-31-14	49300
Motoh, Kenneth J & Janice C	26-181	32500	Nault, David R & Linda S	58-3-1	48700
Motor Sports Inc	35-15-5	104000	Naylor, Charles E & Rosella V	5-54	43800
Motor Sports Inc	35-15-6	7000	Naylor, Dorothy M	4-24	45100
Moulaison, Joseph & Grace	52-1	34000	Neal, Ralph & Marian	8-153	42800
Moulton, Elwood	14-7-17	13000	Needham, Maurice E Jr & Majorie L	34-19	18000
Moulton, Joanne M	22-2	30900	Needham, Maurice E Jr	44-16	46000
Moulton, Kenneth E & Nancy K	31-5-4	52200	Neilson, Jeffrey & Gwynneth	2-99	62200
Moura, Marie E	21-28-3	48600	Neitzel, Kendall A & Bianca S	10-94-2-9	57800
Moynihan, Harold & Barbara	6-69	62400	Nelan, James R & Grace H	29-118	42900
Moynihan, Michael J & Carol J	26-40	52200	Nelson, Andrew J Susan A	2-79-48	48000
Moynihan, Michael J & Carol J	27-131	56500	Nelson, Arthur W Heirs	4-61	4100
Moynihan, Thomas D & Janice A	2-34	100	Nelson, Barbara	21-25-53	7250
Moynihan, Thomas D & Janice A	2-37-2	53100	Nelson, Charles W & Dorothy A	6-7-1	58200
Mozyński, Francis S Jr & Susan M	11-3-6	53700	Nelson, Ernest V Sr	6-17	75000
Mrozek, Janet	2-22-11	7900	Nelson, Ernest V Sr	6-18	800
Muckenhoupt, James E & Bernadette M	1-2-3	55600	Nelson, Harry L Jr & Dana J	2-34-3	49200
Mueller, Helmut E & Marianne A	38-33-4-2	39500	Nelson, Ida Heirs	4-67	6850
Mulla, Ibrahim Dr	36-37	71000	Nelson, Ida Heirs	6-37	84600
Mullen, Pamela J	25-56	44300	Nelson, Leroy & Florence Heirs	6-53	2000
Mullen, Thersa L & Donald M	1-11	66500	Nelson, Leroy	6-53-7	13000
Muller, John L & Mary M	11-42-32	43300	Nelson, Leroy V & Florence heirs	6-19	17000
Muller, John P & Judy E	9-11-1	54700	Nelson, Paul A & Sandra	12-59	50500
Mulone, Frank D & Patricia A	5-22	52900	Nelson, Richard A Virginia M	29-38	41800
Mulrennan, James & Lillian Heirs	36-32	60000	Nelson, Ronald J & Diana E	2-89-17	55200
Mundy, Anna Mae	51-62	33200	Nelson, Warren E & Olive G	4-91-176	15000
Mundy, Anna Mae	56-54	47300	Nert, Joseph A & Kathe C	54-73	59500
Mundy, Anna Mae	56-54-1	18000	Nesmith, Eugene R	35-49	38900
Munroe, Marie A	21-24-10	49600	Newcomb, Elmer	21-25-50	2000
Munroe, Richard P & Barbara D	11-46	53500	Newcomb, Louis S & Roline A	58-91	31000
Munroe, Warren T & Ruth W	51-42	27500	Newcomb, Margaret	21-25-82	15700
Muollo, Michael Jr & Dorris	19-19	29400	Newcomb, Omer	21-25-6	3400
Muollo, Michael Jr & Doris	19-20	9500	Newell, Harriett Heirs	37-17-1	18700
Murabito, Mark & Joyce M	32-84	42000	Newhouse Const	8-192	9500
Murdock, Nancy K	37-66	66000	Newhouse Const Inc	21-1-2	52000
Murgo, John Jr & Mary L	11-25-12	57500	Newman, William J & Vicki J	3-20	40000
Murphy, Edward F & Catherine T	19-56	29900	Newton, Richard R & Kathy	55-17	48000
Murphy, Ethel	4-91-146	8600	Nguyen, Toan N	5-55	22300
Murphy, Henry W Eleanor A	3-91	53100	Niarchos, Jennie	29-124	36000
Murphy, Henry W & Eleanor Bliss	9-40-1	15300	Niarchos, Jennie	30-148	26600
Murphy, John E	31-5-3	51500	Niarchos, Jennie	31-13	30100
Murphy, John E & Joyce M	51-121	17700	Niarchos, Jennie	31-14	90500
Murphy, John M & Joanne C	12-99-18	55500	Nice, William E Jr & Linda	8-177	49900
Murphy, Larry	2-22-8	9200	Nichipor, Ronald C & Lucinda	6-2-6	56000
Murphy, Richard A & Barbara	29-61	47800	Nicholaides, Nicholas S & Pauline	30-217	56000
Murphy, Robert & Winifred A	8-67	6900	Nicholaisen, Paul J & Patricia	38-12	58000
Murphy, Robert & Winifred A	8-67-1	65000	Nichols, Alfr d J & Jacqueline	22-11	63500
Murphy, Robert & Winifred	30-43	119500	Nichols, Joseph Y & Sandra	4-24-16	70000
Murphy, Thomas J & Kathleen A	1-29-4	67500	Nicholson, Dwight C & Jody Terry	32-110	50100
Murphy, William	2-22-25	3700	Nickerson, Gail D	29-104	60900
Murphy, William E & Anna Coppinger	14-31-32	50800	Nickerson, George H & Phyllis	11-57-16	52500
Murphy J F & Mawn J J TR Derry Invest Trt	37-71	78100	Nickerson, Paul	11-79-33	7200
Murray, Edward V	4-60	63200	Nickerson, Paul A	11-78	50000
Murray, Leon D & Betty B	9-59-2	58000	Nickerson, Paul A	11-79-30	10000
Murray, Michael	5-12-12	16100	Nickerson, Stephen I & Lucy	38-32	54200
Murray, Michael J & Margaret L	52-26	47000	Niedbala, Alexander & Gabrielle	4-120	62000

Name	Map & Parcel	Valuation
Niedbala, Alexander & Gabrielle	4-120-1	52200
Nigro, Jerry & Gilda	15-30	48900
Nikias, Peter C & Irene	26-221	55500
Nilsen, David A & Louise	2-29	44500
Nilsson, John R & Joanna	7-51	19000
Nionakis, Constance A & JA Mahoney	51-107	15900
Nixon, Frederick & Barbara	11-36	50300
Nodnoc Realty Corp	6-11	600
Nodnoc Realty Corp	9-59-8	21800
Noe, James	51-96-19	3000
Noe, Kathleen	51-96-15	1400
Nofle, John A & Sandra	11-57-4	47300
Noiles, Carol	3-16-1	9000
Nolan, Dennis J & Mary	12-115	7000
Nolet, Joseph R	2-27	53200
Noon, Jane Ellen	59-43	28400
Noon, Jane Ellen	59-44	1200
Norden, Bessie E.	4-91-148	17800
Normand, David L & Lucille	3-18-1	62200
Normand, Thomas A & Deborah	27-55	38500
Normandean, Rachel L	29-65	41500
Normandean, Roy D & Jayne	31-60	49900
Norris, Alan J & Ellen	20-24	11500
Norris, Alan J & Ellen	20-25	11500
Norris, Chester & David Frappier	20-23	12000
Norris, Norman & Margaret	20-4	10000
Norris, Norman J Jr & Deborah	20-20	30000
North Cove Yacht Club Inc	19-75	20600
Northeast Development Co	8-277	13200
Northeast Development Co	8-288	11500
Northeast Development Co Inc	8-273	13400
Northeast Development Co Inc	8-274	89500
Northeast Development Co Inc	8-275	15000
Northeast Dev Co Inc	8-41	27000
Northeast Dev Co Inc	55-47	16000
Northeast Dev Co Inc	55-12-1	26500
Northern NE Conf	6-2-1	59800
Norton, Clifford L & Leanne L	12-64	41300
Norton, Edward T & Susan F	9-96	47700
Norton, Kevin W & Helen T	32-83	59000
Norton, Michael J & Joann	36-3	58800
Norwood, Leslie I Sr & Dolores J	10-26	37900
Novakowski, Gary S & Margaret	9-59-18	61600
Noyes, Helen E Heirs	9-118	92700
Noyes, Jane E.	8-116	73000
Nugent, Frederick & Kathleen S	26-3	36000
Nugent, Frederick & Kathleen S	26-3-1	1500
Nusbaum, Theodore & Anne	8-199	52900
Nutfield Heights Inc	37-3-2	7900
Nutfield Home	32-62-1	1040000
Nutter, Hugh C Heirs & Deborah F	37-8	58600
Obrey, Frank C & Catherine S	2-86	57800
O Brien, Augustine & Fernando O	4-91-149	11200
O Brien, Edward & Vicki L	29-88	32100
O Brien, Ethel V	8-25	1150
O Brien, Grace M	50-28	31500
O Brien, John	51-96-18	1200
O Brien, John B & Sandra L	39-22	46000
O Brien, Robert K & Linda A	7-41-4	55900
O Brien, Robert V	51-83	28500
O Brien, Willard F & Gail H	10-74	68000
O Connell, Arthur D & Cheryl C	7-13-1	73500
O Connell, Denis J & Marianne M	32-13	47900
O Connell, James P & Betsy A	1-16-10	83200
O Connell, Paul C & Robert T	25-32	51600
O Connor, Patrick T & Rita E	52-30	38500
O Connor, Terrence R & Caroline	12-81	53500
Odiaux, Paule C	29-31	38800
O Donnell, John Stevens	4-91-150	14900
O Donnell, Richard W	32-80	58700
O Donnell, Viola M & Thomas F	50-34	21500
Ohliger, John	3-15-31	9400
Oikle, Evelyn	55-22	36900
Oikle, Evelyn	55-24	800
Oikle, Shirley & Wayne	26-242	42000
O Keefe, Roland P & Dawn A	3-161	41800
Oldach, Richard J & Sally L	28-14	63900
Olde Country Estates Inc	8-17	33000
Olde Country Estates Inc	8-207	2000
Olde Country Water Systems Inc	8-220221	37350
Oleson, William F & Patricia M	9-101	42500
Oleson, Donald R & Betty R	38-39	53500
Oliveira, Ronald F & Theresa M	3-160-5	56000
Oliver, Herbert L	35-4	77300
Oliver, Herbert L	35-5-1	228000

Name	Map & Parcel	Valuation
Oliver, Herbert L	35-5-2	228000
Oliver, Herbert L	35-5-3	228000
Oliver, Herbert L	35-5-4	456000
Oliver, Herbert L	35-5-5	228000
Oliver, Herbert L	35-5-6	456000
Oliver, Herbert L	35-5-7	228000
Oliver, Herbert L	35-5-8	228000
Oliver, Herbert L	35-5-9	228000
O Loughlin, Paul T & Marguerite B	21-17	51000
Olson, Bruce T & Gail Ann	26-78	32800
Olson, Richard H Sr & Katherine E	2-132	50600
Omar, Richard	14-7-20	7000
One O One Realty Inc	9-30	200000
O Neil, Elizabeth R	50-46	1400
O Neil, Elizabeth R	50-51	28000
O Neil, John Mrs	4-91-138	17000
O Neil, Mary E	19-74	32000
O Neil, Matthe & Lillian	52-34	27000
O Neil, Michael & Linda Snyder	31-51	32000
O Neil, Thelma L	32-119	51000
O Neill, James W & Jane	2-89-8	52800
O Neill, John E & Olympia M	8-256	60000
Opbroek, Michael G & Sharyn	11-42-22	54600
Orchard, Jeffrey C & Jaye M	44-15-7	62500
O Reilly, Paul W	2-129	48300
Ormond, Robert C & Joan M	54-21	56100
Orr, Robin H & Sharon H	58-82	33100
Osborn, Dorothy	21-25-65	9250
O Sullivan, Jeremiah F & Elizabeth M	4-35-1	54300
Oudheusden, John A & Sylvia	9-124	70100
Ouellet, Gerard A & Carolyn E	30-82	38800
Ouellette, Dennis F & Barbara A	29-183	41700
Ouellette, Donald A Roberta M	5-36-61	53700
Ouellette, Donald L & Dolores	3-18-4	54500
Ouellette, Joseph W & Rita M	35-11	58000
Ouellette, Robert D & Donna J	30-205	58000
Ouellette, William J & Ernestine	11-71-28	45700
Outzen, John W & Helen L	38-99	57600
Owen, Walter & Frances P	58-69	1200
Owen, Walter E & Frances R	58-84	35200
Owings, Edmond L & Lillian E	54-111	55200
Owner unknown	1-2-37	13600
Owner unknown	10-38	500
Owner or owners unknown	3-126	4750
Owner or owners unknown	4-54-2	23500
Pace, Joseph R & Charles D Spada	12-26	57800
Pacunas, Kenneth D & Sally Ann	2-133	50800
Paduchowski, Donald S & Joan M	2-98	47600
Paduchowski, Donald S & Joan Z	9-59-24	68400
Padulo, Daniel F Jr & M K & T J Kearney	11-65-6	61500
Paganis, Peter	14-3	13200
Paganucci, Richard M Paula M	9-40-4	69000
Page, Norman T & Marianne T	5-36-7	54000
Pagliuca, Joseph C & Louise A	2-74-10	58000
Paiva, Paul	2-9-25	8900
Palancio, Philip & Margaret	58-8	1400
Palermo, Joseph A & Sheila S	5-73-1	47500
Palermo, Nicholas & Rose F	58-18	40000
Palermo, Salvatore A	58-17	1500
Palidar, Howard A	7-55	49400
Palladino, Anthony R	3-36	62450
Pallentin, Lothar A & Anna M	38-86	52000
Palmariello, Pasquale & Amelia	25-7	
Palmariello, Vincent A & Donna M	5-36-18	52300
Palmer, Forrest Mrs	4-91-151	8200
Palmer, Hattie Heirs	3-129	
Palmer, Herbert	3-130	500
Palmer, Howard & Evangeline	27-33	48500
Palmer, John Jr	3-146	14800
Palmer, John J & Kathleen J	58-15	1400
Palmer, John M Sr	3-74	1000
Palmer, John M SR	3-76	7000
Palmer, John M Sr	3-132	100
Palmer, Wilbur H & Marjorie A	6-91	52750
Palmer, Wilbur H & Marjorie	6-93	300
Palmquist, Mary C	24-29	8100
Palumbo, Anthony & Catherine R	58-24	1600
Palumbo, Anthony & Catherine R	58-30	1400
Panas, Thomas A	6-100	13300
Panos, Andrew & Donnalee	5-36-10	57100
Paon, Marjorie M	26-38	43500
Papadopoulos, Basil J & Helen M	27-32	4800
Papadopoulos, Basil J & Helen M	27-32-1	43800
Papineau, Thomas & Laura	32-49	40000
Paquet, Yvon G & Suzette M	58-3-4	53900

<i>Name</i>	<i>Map & Parcel</i>	<i>Valuation</i>	<i>Name</i>	<i>Map & Parcel</i>	<i>Valuation</i>
Paquette, Armand R Pauline Y	5-36-41	55900	Pearce, Chandler B & Cynthia A	11-57-9	53000
Paquin, Paul J & Marie T	54-63	58000	Peistrup, David M	8-2	63500
Paquin, Raymond	29-46	54500	Pelcak, Robert E & Phyllis J	12-99-11	53500
Paradis, Arlmae L & Francis X Heirs	32-56	39000	Pelham Lumber Co Inc	54-107	7000
Paradis, Joseph E	14-7-28	7600	Pelissier, Marcel A & Sally A	27-108	43000
Paradis, Karen C	32-94	37000	Pelky, Francis N & Doris L	32-11	45600
Paradis, Raigh A & Jean A	30-39	34700	Pelky, Frank N & Doris L	29-170	5600
Paradzick, Charles E & Janice L	6-46-5	67500	Pellerino, Joseph & Ella	56-5	60000
Pare, Gerald E & Denise E	5-36-44	55700	Pellegrino, Joseph J	12-10-4	6500
Pare, Louise A	2-137	52900	Pelletier, Earl J & Viola Mae	35-13	51000
Pare, Richard J	10-14	44000	Pelletier, Gregory J & Sandra B	21-22	54900
Paren, Richard & Irene	4-30	53200	Pelletier, Henry C & Isabelle	32-17	40500
Parent, Wilfred C & Bernice M	3-127	28000	Pelletier, L & M, JP & G Pelletier	11-69-3	90000
Paresso, Dom C & Diane M	11-64-27	62200	Pelletier, Leo, O & Priscilla	32-22	43000
Park, Choon K & Kyu U	3-105-4	52400	Pelletier, Paul A Vicki L	26-97	40800
Park, George	29-199	41800	Pelletier, Peter A & Debra A	26-233	34000
Park, Halford C & Susan S	37-10	59900	Pelletier, Raymond J & Sylvia Y	8-145	45900
Parker, Arthur E	4-124	22600	Pelletier, Victor A Jr & Elizabeth A	37-36	39000
Parker, Arthur E & Beulah	4-127	4000	Pelletier, Yvonne M	27-97	26000
Parker, Bernice M	4-9	10000	Peluso, Peter J & Gloria G	29-99	37900
Parker, Bernice M	4-11	5000	Pendak, Edward L & Phyllis B	26-64	36000
Parker, Dorothy	9-46	34600	Pendegast, Claude D	36-29	60000
Parker, Dorothy	52-44	25000	Pendegast, David L & Judith Anne	44-6	58600
Parker, Frederick J & Marianne D	22-20	47500	Pendleton, S Nicol & Cardle J	17-6-6	64900
Parker, Robert G	2-73	27300	Penney, Edward R & Joan K	10-93	49300
Parker, William J Heirs & Esther	55-9	45800	Penney, Eleanor	25-36	47000
Parkin, George P & Arlene D	8-149	57300	Pension Plan Public Serv Co	36-18	236000
Parnell, William B & Jeanne E	9-59-19	71100	Pepelis, Peter P Jr & Nancy J	26-144	45000
Paro, Russell V & Adelaide E	1-20	32300	Peppe, Richard R & Diane M	30-5	48800
Paro, Russell V & Adelaide E	1-19-1	250	Peracchi, Carlo & Virginia	35-55	37800
Parodi, George L & Margaret M	6-20	52500	Perakis, Robert E & Suzanne	12-7	9400
Parodi, George L & Margaret M	6-20	52500	Perez, Joseph A & Frank L	52-10	17000
Parolise, Joseph A Priscilla	2-89-28	54100	Perillo, Joseph C & Erichetta V	25-59	49500
Parry, Stephen H & Margaret N	39-49	47800	Perkins, Guy Heirs & Leone	26-96	40000
Parslow, Arthur J & Eleanor T	7-94	63900	Perkins, Stephen	21-25-78	8900
Parsonage Investment Inc	25-1	9000	Perkins, Wayne L & Beverly H	3-117-24	62700
Parsonage Investment Inc	25-1-1	45400	Permatteo, Dorothy	51-96-6	3100
Parsons, Donald W & Kimberly L	14-31-33	51300	Permatteo, Dorothy J	51-96-24	1700
Parten, Samuel L & Priscilla M	7-48	65100	Perrault, Douglas J & Elizabeth D	19-3-3	54300
Partington, Alan W & Susan A	32-69	40000	Perreault, Norman P & Claire A	4-68-4	63500
Partington, Wayne F & Susan	26-75	2500	Perri, Frank R	30-97	297500
Partinton, Wilbur F & Norma L	9-93	46000	Perroni, John B & Salvatrice	25-82	55000
Pasquito, Anthony W & Helena	5-30	52300	Perry, Joseph R & Karen L Follet	23-14	48100
Passi, Gertrude D	8-109	41500	Perry, Joseph R & Karen L Follet	26-226	800
Pastor, Eva B	29-196	51500	Perry, Robert D & Wanda	11-95	54800
Pastuck, Ronald D Jaqueline	2-77-10	56100	Perry, Ron B & Anne B	4-23-8	53400
Patnaude, Edwards Heirs	26-17	17000	Perry, Wilfred J & Ruth E	19-35-1	13500
Patnaude, Robert E & Barbara A	25-111	53000	Perry, William	51-96-4	2200
Patnaude, Robert E & Barbara A	25-113	4500	Perullo, Lawrence U & Marie	4-24-3	56600
Patnaude, Robert E & Barbara A	25-114	4900	Peschke, Thomas G & Birgitte M	2-77-1	57500
Patnaude, Robert E & Barbara A	25-115	3600	Petalas, Charles P & Sandra L	54-14	62500
Patnaude, Robert E & Barbara A	25-116	4200	Peter, William	3-15-41	9200
Patnaude, Robert E & Barbara A	25-117	5800	Peters, George A Sr & Dorothy L	3-108	53800
Patnaude, Scott N & Helene	30-231	35700	Peters, Joyce A	12-99-31	53200
Paton, Thomas J Jr & Linda M	12-95-5	45200	Peterson, Martin B Heirs	2-69	63000
Patrikas, George W & Linda M	5-36-55	54100	Peterson, Donald H & Alice Y	43-2	46000
Patterson, Francis I & Elizabeth J	8-225	73100	Peterson, Fred E & Elsie W	58-1	48500
Patterson, Timothy W & Deborah L	10-98-1	51200	Peterson, Fred E & Elsie W	58-92	1500
Pattle, Derek W & Michelle A	6-53-3	57000	Peterson, Hugo E Heirs & Helen J Heirs	37-23	51000
Paulsen, Paul E & Janice M	29-5	34000	Petrelis, John J Jr & Clara L	2-89-30	54800
Paulsen, Paul E & Janice M	29-5-1	6000	Petrigni, Albert & Victoria E	25-99	51000
Pavlick, Joseph F Jr & Carolyn W	5-56-1	14500	Petrosillo, Anthony J & Toni-Ann	1-16-7	64300
Payne, Charles A & Judy M	12-76	51300	Petry, Phillip C & Marjorie I	2-89-23	57400
Payne, Irene	58-10	2000	Pettengill, John F Sr & Phyllis M	12-99-12	50200
Payne, Peter D & Linda D	10-23	53000	Pfeiffer, F J & Alice & Lillian	51-21	28800
Payne, Raymond L & Alfreda	2-79-45	56500	Phair, William H & Eleanor M	4-91-132	15200
Peabody, Bertrand	50-27	25800	Phelan, Richard J & Sally Ann	32-70	46000
Peabody, Bertrand E	30-152	48800	Phelps, Donald	21-25-11	14200
Peabody, Bertrand E	30-153	142000	Phelps, Richard	21-25-63	17250
Peabody, Bertrand E	30-167	53000	Philbrook, Arthur	21-25-48	10450
Peach, Arthur J Jr & Debra L	23-34	35000	Philbrook, Ralph E & Carol M	8-137	9500
Pearce, Sylvia	19-31	27100	Philbrook, Ralph E & Carol M	8-138	42400
Pearl, Steven R & Patricia A	36-62	54000	Phillips, Ethel P	36-57	55800
Pearson, Beverly V & Hester A	56-36	41000	Phillips, L Dorothy	56-50	29000
Pearson, Beverly V & Hester A	56-37	50000	Philo, Jack E & Joyce A Shea	15-20	48000
Pearson, Beverly V & Hester A	56-38	12000	Picard, Eugene A & Marie T	5-21	50900
Pearson, Lester L Heirs	39-35	20600	Picard, Frank R & Pamela K	11-3-2	12900
Pearson, Richard W & Karen L	50-16	54400	Picard, Muriel & Rinette A	26-66-1	54000
Peate, Robert D & Eileen M	1-2-8	62800	Picard, Muriel & Rinette A	26-66-2	38000
Peck, Max A & Gloria M	32-66	48000	Piccirilli, John & Florence	3-165	58400
Pecknold, Wayne M & E Jean	32-122	60100	Piccirilli, John J	6-38	17000
Pedano, Anita M	38-3-13-3	39500	Pickard, James D	30-191	6400
Pedersen, John & Barbara	58-3-2	46200	Pickard, James D & Ruth	30-192	39500
Pedrick, Dennis W & Susan A	26-94	43000	Pickles, Helen	5-6-1	7100
Peers, Doris	3-15-26	2250	Piec, Joseph & Stella	26-170	40000

<i>Name</i>	<i>Map & Parcel</i>	<i>Valuation</i>	<i>Name</i>	<i>Map & Parcel</i>	<i>Valuation</i>
Picc, Joseph & Stella	29-48	49900	Pope, Glenn A & Joyce	11-42-25	44200
Picc, Joseph & Stella J	31-2	1200	Popik, Dale E & Marianne	2-79-43	58500
Pierce, William F & Muriel G	14-22	2500	Porcello, P & Agnes	15-32	60000
Pierce, William F & Muriel G	14-26	27100	Port, Helen J	56-26	16400
Pieroni, Leo J & Maureen	26-145	57000	Porter, Mary	4-91-194	11400
Pieroni, Maureen & Leo J	26-42	46000	Porter, Ralph W Jr	26-122	62900
Pietrzak, Ann M & Kenneth P	45-4	54500	Porter, Richard E & Sandra	32-101	65000
Pike, Etta H	8-265	59000	Porter, Robert S & Patricia	9-79-1	49300
Pike, William E & Esther E	25-24	48500	Porter, Russell A & Robin	38-33-4-7	40000
Pilgrim, Designs Inc	54-49	15400	Post, John B & Arlyn	10-67	9500
Pilgrim Design Inc	54-51	10500	Post, John B & Arlyn	10-68	49200
Pillsbury, Everett E & Arlene	30-28	54000	Post, Richard T & Joanne	19-107	33100
Pillsbury, Everett E & Arlene F	51-55	40000	Pothier, Roland J & Deborah Cuneo	7-56	43300
Pillsbury, Everett E & Arlene F	51-59	35500	Potter, Helen I	35-10	47600
Pillsbury, Lawrence T & Bessie J	50-13	34000	Potter, Mary F	37-96	52300
Pillsbury, Ruth L	32-39	57000	Potucek, John M & Florence	25-35	49900
Pilotte, Claire	14-1-2-12	14600	Potvin, Raymond H & Anne	4-15	21600
Pimpare, Eugene L	11-25-8	63200	Poulin, Joseph F & Elizabeth	11-71-9	55500
Pinault, Raymond R & Therese M Pinault	2-79-13	68400	Poulin, Michael J & Lucille	2-89-13	54900
Pincine, Edward J & Mary H	4-114-1	38000	Poulin, Roger	2-9-11	10500
Pine, Anthony J & Carolyn M	2-146	82000	Pouliot, Russell J & L Norcen	26-140	46000
Pineau, John & Alberta F	7-20	6900	Powell, Edward J & Pauline	19-49	27100
Pineau, Raymond J & Linda S	11-25-1	52800	Powers, Arthur & Olive	26-160	43500
Pingree, Edith Heirs & Elwin	11-81	24500	Powers, Mark D & Kathryn	29-40	46000
Pingree, Edith Heirs & Elwin	14-29	25600	Powers, Raymond & Irene	23-38	34600
Pingree, Edith Heirs & Elwin	14-33	26600	Powers, Sarah C	55-16	15700
Pingree, Edward S & Joanne R	14-29-7	54200	Powers, Sarah C	55-18	41900
Pingree, Lawrence R Jr & Patricia	11-57-37	53400	Prajzner, John W & Linda M	11-24	53700
Pinkerton Academy	36-40-6	88400	Pratt, Eugene I & Geraldine	11-25-24	54700
Pinkerton Academy	43-9	70000	Pratt, George D & Nancy	17-6-20	84400
Pinkham, Ronald E & Mary	27-71	28000	Pratt, George D & Nancy	17-6-23	11600
Pinkham, Ronald E & Mary	27-71-1	61000	Premus, Ettore F & Mary	25-31	50800
Piper, Annette M	26-240	50000	Preveneau, Francis	4-91-188	9500
Piper, Fred L Heirs & Agnes	29-134	50800	Prescott, C & T Heirs	3-135	9100
Piper, Harry & Darlene	29-133	42400	Prescott, Walter S & Mary	8-34-13	54000
Piper, Leonel G & Priscilla	31-69	35500	Preston, Charles & Caroline Heirs	27-100	14000
Piper, Leonel G & Priscilla	31-75	2000	Preston, Marilyn A	28-12	58400
Piper, Maurice Jr & Shirley	9-57	71200	Preston, Richard & Barbara	58-64	1200
Piro, Donald J & Mary	26-35	34500	Preston, Richard & Barbara	58-65	1200
Piro, Peter G & Frances	51-104	15900	Preston, Richard J & Barbara	58-63	29100
Pisa, Robert A & Rita	3-117-10	63600	Pretti, Veronica A	19-53	29900
Pitts, Tommie A & Veronica	11-61	44100	Price, Edward L & Jean	9-8	59500
Plakiotis, Steve & Ioanna	6-5	54900	Pride, Mark S & Barbara	7-70-1	54100
Plante, Leo	5-12-7	4100	Priesing, Ronald	2-22-24	9300
Plante, U Roger & Christina	29-16-1	500	Prince, Theodore	14-7-35	9200
Plantania, Victor H & Diane	2-149-10	60500	Prior, Arthur S & Marily	30-192-1	53600
Platt, Walter B & Florence	7-3	62400	Prive, Royce J	8-146	59200
Playdon, Howard F & Debra	29-132	34300	Procopio, William A & Michele A Benoit	7-88-2	40900
Plichta, John F & Charlene	51-128	38500	Progressive Survey Inc	3-90	61200
Plocharczyk, Bernard & Claire	31-35	38100	Progressive Survey Inc	3-117-8	77200
Plocharczyk, Robert W & Jean	54-89	58200	Progressive Survey Inc	3-117-23	18000
Plourde, Leo F & Mary	37-86	57700	Progressive Survey Inc	3-117	30000
Podesta, Nicholas & Rosalie	28-28	53800	Progressive Survey Inc	3-117-7	13300
Podesta, Nicholas Jr	21-25-72	5500	Properties Inc	11-65	4000
Poirier, David	14-1-3-5	17150	Properties Inc	12-45	6500
Poirier, Donald J & Dolores	38-16	11500	Properties Inc	8-21	30000
Poirier, Douglas R & Lisa	38-3-10-6	40000	Proulx, Denis J	4-42-23	64200
Poirier, James L & Linda	11-6	44500	Proulx, Ribert W & Carole	2-77-2	47500
Poirier, James L & Linda	11-7	12500	Provenal, Arthur C & Sheila	26-125	56000
Poirier, Raymond L & Shirley	8-59	57400	Provencher, Gladys D	30-128	27800
Poirier, Wilfrid & Theresa	7-49	80000	Provenzano, Anthony J & Phyllis	8-121	45300
Poirier, Wilfrid & Theresa	7-49-1	65400	Prunier, Bruce	4-91-120	10500
Poirier, Wilfrid & Theresa	7-49-2	65400	Prunier, E Howard	4-91-165	14700
Poirier, Wilfrid & Theresa	7-49-3	65600	Public Service Co Of NH	11-72	6500
Poirier, Wilfrid & Theresa	7-49-4	65500	Public Service Co Of NH	29-122	3470000
Poirier, Wilfrid & Theresa	7-49-5	63900	Puffer, James L & Josephine	3-160-20	50000
Polewarczyk, William Jr	27-39	46700	Pugel, George & Sophia	2-84	68000
Policy Water Systems Inc	2-81	130000	Puglisi, Vincent P & Gloria	14-31-23	45700
Policy Water Systems Inc	1-2-36	29000	Pullen, Stanley E Jr & Marcia	23-24	51000
Polk, James	2-22-16	3500	Pulsifer, Ralph E Jr, DLA & RE Sr	8-7	37700
Polk, Robert G Jr & Bernice	5-29	49900	Purdy, Sumner F	3-21	32800
Pollard, Allan M & Dorothea	29-22	42000	Purstell, Donald A & Patricia	12-37	21500
Pollard, Farnum J	9-22	53700	Putnam, Barbara E	30-84	55100
Pollard, James E & Sandra	7-63-1	57100	Putman, Glendora M	2-148	45000
Pollock, Robert J Jr & Marie	25-83	56200	Putnam, Robert Y	3-101-9	14450
Polopek, William L & Pamela	54-99	55600	Puzzo, Thomas A & Charlene	14-29-4	58900
Pomerleau, Earl A & Marietta	17-6-16	76800	Pye, Lester E & Louise	5-11	55200
Pomerleau, Robert M & Debbie	18-36	19200	Quaratiello, Francis C	11-64-1	121000
Pomerleau, Robert M & Debbie	18-37	36000	Quatrala, Thomas M & Margareta	2-28-1	68600
Pontbriand, James A & Darlene	2-89-36	54700	Quimby, Conrad L & Lillian	11-85-1	53000
Ponti, Thomas & Joseph	4-86	79600	Quintal, Barbara	25-118	78200
Poole, Orren S & Florence	9-42	8500	Quintal, Rene & Mildred	4-126	4900
Poole, Orren S & Florence	9-50	8500	Quinzani, Andrew	14-7-37	54000
Poole, Orren S & Florence E	9-67	15700	R & N Realty Co Inc	37-75	9500
Pooler, Lee S & Sandra	2-79-23	57900			63500

Name	Map & Parcel	Valuation	Name	Map & Parcel	Valuation
R & N Realty Co Inc	37-78	48000	Reinhold, Frederick & Lillian	18-18-1	13200
Racca, Richard W & Dena	26-157	52500	Reinhold, Frederick & Lillian	18-18-2	17400
Racicot, Dale	21-25-59	7200	Reinhold, Frederick & Lillian	7-93	12500
Racicot, Daniel	14-7-27	4000	Reinhold, Frederick C Jr & Lillian	7-91	9800
Rackley, Philip C & Louise	54-4	59600	Reinhold, Charles E & Margaret A	31-78	25000
Radford, William J	3-152	97900	Reis, George C & Mary L	9-112	59400
Radzwill, Frank & Joyce	2-79-14	72600	Remillard, Bruce L & Shirley A	38-3-10-1	40000
Rae, Robert & Lois	37-68	77000	Rensburg, W Edward & Betty L	8-246	62400
Raetz, Timothy B & Kathryn	21-28-2	53400	Renaux, Bruce G & Patty L	2-92	55300
Raiche, Onil H & Rita	2-21	87000	Rendo, John & Elaine T	9-5	61800
Raiche, Onil H & Rita	2-22	82000	Rennie, George & Virginia E	3-28	43950
Raine, Albert F Jr & Thelma	54-34	58200	Rennie, George & Virginia E	3-29	700
Rainey, Henry C & Jeannette	8-264	54000	Reppucci, CA & RL	6-75	31000
Rainville, Thomas	3-15-36	11000	Reppucci, CA & RL	9-12	16900
Rajewski, William E & Claire	9-63-14	68500	Reppucci, CA & RL & Angela C Abbiss	9-98	18900
Rallo, Robert P & Linda	26-62	200	Resnick, Bernard M & Barbara	8-214	68000
Ramaska, John J & Janice	1-7-4	55000	Restiano, Donato & Gladys	51-96-22	1850
Ramsden, Walter & Anna	28-2	28800	Revels, Richard E & Lore	27-69	47000
Ramsell, Roger	21-25-14	10600	Reynolds, Arthur E & Joan A	6-14	61200
Ranahan, James J & Evelyn	51-33	40000	Reynolds, John J & Eleanor F	4-91-154	15900
Rancati, Frank P & Leona	11-71-11	48400	Reynolds, Richard & Joan	12-123	28000
Rancourt, Claude C	27-91	288000	Reynolds, Richard E & Joan M	37-21	52000
Rancourt, Claude C	27-93	72000	Reynolds, William P Jr & Janice M	16-23	51600
Rand, Carrol E	9-136	15700	Rhuland, Cyril J & Ann E	5-36-36	48400
Rand, Eric	2-9-31	9700	Ricard, Paula A	5-12-21	9100
Rand, James A & Carol	10-101-1	8000	Ricci, Attilio F & Mary F	55-49	38800
Rand, Richard E & Doris	12-29	14000	Riccio, David F & Barbara M	2-74-21	55800
Randall, Isaac Heirs	20-5	5400	Ricciotti, Richard C	59-42	1100
Randall, Nelson E & Joan	8-193	51700	Rice, David H & Jeanette M	30-13	34000
Rappel, William J	4-91-103	500	Rice, David L & Melissa A	17-5-3	50100
Ratay, Annie	23-1	48000	Rice, Gerald W & Margaret A	29-69	48600
Ratay, John J	11-18-4	55500	Rice, Richard B Jr & Anne M	3-117-1	61300
Rathburn, Elbert C & Erica	12-70	48100	Richard, George & Ruth E	27-60	48000
Ratzel, Ronald J & Donald Simaro	26-7	58000	Richard, Harold	21-25-21	2000
Rausch, James	4-55	59400	Richard, Joan S	4-91-123	10500
Rausch, James	4-56	400	Richards, Ernest N & Linda	11-57-27	51000
Rausch, James	4-56-1	13700	Richardson, Ben	14-7-11	13800
Rausch, James	4-56-2	13700	Richardson, ER & RL & M Pounder	37-29	59800
Rausch, James B	4-54-1	300	Richardson, Harry & Gladys	27-125	53000
Ray, JC	38-41	81400	Richardson, Howard T & Elizabeth	24-54	17000
Ray, Joges C	35-19	9400	Richardson, James M Jr	4-104	45000
Ray, Joges C Dr	35-18	9600	Richardson, John E & Lois A	30-253	49400
Raymond, Albert D Jr	4-91-136	17100	Richardson, Robert E & Marcia P	27-18	53000
Raymond, Gary E & Lynn	31-5-2	52200	Richardson, Walter E & Norma	54-74-1	56300
Raymond, Wilfred E & Theresa	14-7-13	4100	Richardson, Walter E & Norma T W	55-7	46100
Read, Maurice W & Dorothy	43-15	57000	Richmond, Mary W	8-238	56000
Real Investors Inc	30-32	88000	Richter, Margaret	4-91-155	10100
Real Investors Inc	30-35	8000	Riddle, John	3-102-1	12900
Reale, Emanuel C & Thelma	2-112	48300	Riddle, John	3-102-2	62600
Realty Const Co Inc	10-94-2	63100	Riddle, John	3-102-3	16800
Realty Cnst Co Inc	1-4-2-10	14000	Rider, Annie I	8-38	81100
Realty Const Co Inc	10-4-2-11	13000	Rider, Arthur W & Isabelle	8-70	43100
Realty Const Co Inc	10-94-2-3	13300	Rieger, Philip P & Debra L	3-63	47600
Realty Const Co Inc	10-94-2-4	73100	Riemer, Theodore & Thelma	7-8	48700
Realty Const Co Inc	10-94-2-6	13200	Ries, Barbara D	54-35	58800
Realty Const Co Inc	10-94-2-8	13200	Rigamonti, Alpha H	18-40	27000
Reardon, Leslie J	29-39	44900	Riley, Charles J & Beatrice E	26-45	37000
Rechberber, Alfred A	2-65	90600	Riley, Frederick S	4-46	11300
Reddy, William L & Ruth McNamara	30-69	48500	Riley, John W & Judith A	8-61	59000
Redi-Peel Inc	26-216	22800	Ringhoffer, Gary & Linda	4-14-2	65600
Redmond, Norma M	9-135	6000	Rioux, Claudette L	36-41	53500
Redwood Corp	4-24-10	47800	Rioux, Janice A	12-71	49700
Reebel, James B & Jeannette	8-208	53800	Risteen, Sterling M	6-22	46000
Reebenacker, Richard & Nancy C	23-6-1	7800	Ritchie, John C & Mae M	15-17	53400
Reebenacker, Richard & Nancy	54-98	57400	Ritchie, John C & Mae M	15-18	17200
Reed, Dennis K & Carole J	39-11	58000	Rivard, Harvey L & Joanne T	27-41	49100
Reed, Dennis K & Carole J	39-11-1	11400	Rivard, Norman G	2-139	47600
Reed, Phyllis	21-25-70	9100	Rivera, Jack & Sheryl Lowney	59-11	34200
Reed, Wayne L & Karen F Patterson	10-94-1	47500	Rivers, Charles H Jr & Jane D	2-79-27	60500
Reeves, P Wayne & Hazel P	59-21	28000	Rizkailah, David G & Patricia	22-9	52900
Reeves, P Wayne & Hazel P	59-22	300	Rizzo, Richard P & Susan J	25-94	51000
Reeves, P Wayne W & Hazel P	59-23	300	Rizzo, Wendell G & Julianne	2-79-49	57000
Reeves, R Bruce	10-98	75000	Roach, Mary	4-91-157	8500
Regan, David J & Theresa Couture	1-2-16	46500	Robbins, David B & Carol A	25-51	44100
Regan, Frank C Jr	7-26	2600	Robbins, Esther	27-15	6000
Regan, Robert & Stella	34-5	55600	Robbins, Kenneth H & Janet C	8-15-1	52700
Regan, Thomas P Sr & Penelope A	4-76	35000	Roberge, Roland & Patricia	27-102	37800
Regis, Clovis L & Mary F	31-76	43000	Roberson, Glenn H & Mary L	9-15	124800
Rehse, Eugene C & Gail F	27-129-1	52000	Robert Enterprises Inc	9-59-26	15000
Reid, David A & Celeste T	3-149-2	56000	Robert Enterprises Inc	9-59-27	16400
Reid, Jack F	59-3	62500	Robert Enterprises Inc	9-59-33	15600
Reilly, Albert M & Jackalyn	52-13	4500	Robertson, Joseph A & Barbara	19-15	7200
Reilly, Jackelynn V	52-12	10000	Robertson, Joseph A	19-25	28700
Reinhardt, James O & Geraldine C	39-45	61000	Robertson, Joseph A & Barbara	19-82	38600
Reinhold, Frederick & Lillian	18-18	45800	Robertson, Joseph A Jr & Gail A	17-6-13	70800

Name	Map & Parcel	Valuation	Name	Map & Parcel	Valuation
Robertson, Walter H & Linda L	12-89	62800	Roy, Edmund N Heirs & Honora E	33-21	47600
Robertson, Walter H & Linda L	29-180	52900	Roy, Edward J & Lois G	36-66	51000
Robichaud, Robert & Carol A	26-66-3	132000	Roy, Edward J & Stuart J Steele	36-66-1	247000
Robichaud, Thomas R & Charlotte	6-84-1	56000	Roy, Edward J & Stuart J Steele	36-66-2	221000
Robichaud, Warren L & Elizabeth A	6-79-1	44500	Roy, Edward J & Stuart J Steele	36-66-3	234000
Robichaud, Willie J & Elise M	2-28-4	48200	Roy, Harold J	30-218	47000
Robidoux, Raymond C & Elaine M	8-266	50700	Roy, Joseph R & Simone	4-91-160	17200
Robie, Everett	4-91-185	8600	Roy, Robert	3-16-4	9100
Robie, John E & Roberta A	43-18	43500	Roy, Roger J & Sandra L	11-64-16	74600
Robie, Walter H & Cleonice W	32-71	41400	Royce, Robert A & Linda D	11-79-2	54800
Robillard, Jerome C & Pauline G	11-42-28	49600	Royer, Roger W & Lucille R	11-57-30	54400
Robillard, John A & Linda E	25-25	51300	Ruberto, Salvatore A & Frances	11-25-20	64000
Robinson, Frank J & Diane K	2-76	44000	Rudis, Alphonse & Norma	4-91-161	10100
Robinson, Frank J & Diane K	2-78	16500	Ruedisueli, Glennard S & Valerie A	2-127	53000
Robinson, Louise C	50-43	34900	Ruel, Roger L & Eileen M	21-12	51600
Robinson, Terry P & Ruth E	3-44	54700	Ruel, Roger L & Eileen M	26-112	44000
Robinson, Wayne M & Linda D	26-168	42800	Rufrano, Katherine	14-1-21-5	9200
Robitaille, Beatrice	26-200	47300	Ruggieri, Frank A & Deborah A	4-42-4	56300
Robitaille, Candace	4-91-104	25740	Ruggieri, Joseph A & Deborah M	4-42-7	65500
Robitaille, Ella J	4-108	30000	Ruggirello, William A	11-50	52900
Robitaille, Raymond H & Merrilyn E	29-91	29100	Ruggirello, William A	30-161	66800
Roche, John J & Patricia M	8-131	50600	Rugh, David M & Elaine B	3-94	49100
Rock, Marie V	19-40	28700	Ruh, Richard H & Barbara	2-79-41	59600
Rodden, Vincent M & Diane A	7-90-4	78100	Ruhshottel, Bruce E & Rhonda B	2-142	55300
Roderick, Benjamin H	3-16-3	9600	Rullo, Samuel Jr & Jacqueline	12-108	54800
Rodgers, Alvin H & G Philip	35-15	20000	Ruman, Radford A & Elinor E	8-232	61000
Rodgers, Alvin H & G Philip	35-15-14	20000	Rusaw, Arlington & Jeannine	26-4	46000
Rodrigues, John	4-91-180	8500	Russell, Christopher J & Pamela E Apkarian-Russell	26-178	37500
Rogers, Charles W Jr & Mary Claire	38-26	49500	Russell, Gary S & Karla M	16-20-1	14900
Rogers, Edward	2-9-13	9800	Russell, Howard Jr & Helen	15-28	46700
Rogers, Gary T & Natalie A	7-68-8	50700	Russell, John Jr & Helen R Heirs	16-21	68100
Rogers, George T & Peggy A	13-20	43000	Russell, John S Jr & Helen R Heirs	16-38	10900
Rogers, Stephen J & Mary T	26-36	45000	Russell, Margaret & Bruce D & Joyce E	18-23-1	4700
Rogers, Wayne M & Maureen E	11-79-8	57400	Russell, Margaret G & BD & JE	18-23	25000
Rogowski, Alikesander L & Nicolina	4-70	77500	Russell, William G & Cynthia D	2-79-51	58000
Rogowski, James A & Nijole D	38-105	57000	Russo, Richard & Joann	37-101	51900
Rogus Joseph & Margaret M	2-79-4	59100	Rutman, James & Betty Lou	6-99	50000
Rohrbacher, Albert	10-110	57000	Rutter, Annett Est	5-70	97100
Rolo, Merton F	3-84	36600	Rutter, Annett Est	5-77	1350
Roman Catholic Bishop of Manch	32-6	40000	Rutter, Annett Est	5-78	37600
Romanelli, Doris A	3-15-49	9000	Rutter, Annett Est	5-89	250
Roppel, Michael B & Marie T	12-60	50500	Rutter, Annett Est	5-91	500
Roscoe, Thomas G & Deborah A	1-7-8-	57000	Rutter, Annett Est	6-56	200
Rose, Albert M & Mary R	45-3	20600	Rutter, Annett Est	6-58	74800
Rose, Arthur & Dorothy R	54-74	54000	Rutzen, James W	11-57-26	51000
Rose, Edwin A	4-91-158	8200	Ryan, Fred J & Margaret P	15-24	56400
Rosenberg, Richard J & Patricia V	14-29-6	55100	Ryan, Michael	11-25-22	58900
Ross, Bernard H Jr & Valerie T	3-160-15	61000	Ryan, Michael E & Frances L	8-190	51700
Ross, Bradley & Judith A	38-30	56000	Ryan, Parker & Joan	30-140	35900
Ross, Charles	9-55	54200	Ryan, Patrick M & Theresa D	5-36-24	52300
Ross, Clarence E & Grace L Heirs	8-42	4000	Ryan, Patrick M & Theresa D	26-44	55000
Ross, Clarence E & Grace L Heirs	8-42-2	11000	Ryan, Robert W Jr & Pamela J	10-90	34100
Ross, Clarence E & John C	11-68	6000	Ryan, Winston C & Christine B	6-53-1	54600
Ross, Donald W	35-12	56700	Ryberg, Arling W & Olive V	38-114	65700
Ross, Gary	14-1-1-4	14600	Ryder, Kenneth & Mina Heirs	18-32	9400
Ross, Grace L Heirs	11-98	900	Ryder, Kenneth A & Mina V Heirs	18-27	30300
Ross, Herbert	35-14-3	18500	Ryley, Horace	14-1-2-3	4150
Ross, Herbert W & Katherine W	35-14-4	61700	S E Reg Sv Ctr, Tr	36-67-2	74800
Ross, John C	8-44	21100	Saarela, Charles W	36-59	55000
Ross, John C & Clarence E	11-82	550	Sabad, Charles	2-11-2	16000
Ross, John C	11-92	86500	Sabad, Charles	2-11-3	15800
Ross, John C	11-93	7300	Sabad, Charles	2-11-4	14200
Ross, Robert A & Dorothy May	26-210	60000	Sabad, Charles	2-11-5	13500
Ross, Robert A & Dorothy May	29-3	432000	Sabad, Charles J & Janis E	1-2-11	55800
Ross, Robert W & Claire A	32-85	45500	Sabella, Joseph & Norma A	54-32	54500
Ross, Ronald R & Jacqueline	25-52	53000	Sacco, Augustine & JF Sacco Heirs	59-45	1200
Ross, W&B & WK Jr & SM	10-102	83200	Safron, Gary R & Corinne A	54-57	68900
Ross, Walter R & Gloria	17-6-9	69500	Sagem Corp	34-6	57000
Rossi, Guy A & Gwendolyn L	12-107	47600	Saindon, Edgar R & Pamela A	17-3-3	54500
Rossignol, Norman L	4-91-159	11800	Sallah, Fred & Janet	37-55	58000
Rother, Arthur W	19-11	5500	Salmi, Dennis R & Sandra J	36-49	55900
Rother, Arthur W	19-86	33800	Salois, Ernest E	56-47	25100
Rother, Ronald A & Dale E	32-47	48000	Salomone, Gerald & Frances	30-232	50300
Rother, Morris	59-56	800	Salvo, Mike	3-15-24	9050
Rouillard, Grace E	3-9	7400	Salvo, Richard A & Sandra M	3-104-5	63500
Rouleau, Kenneth D & Kathleen H	25-57	46500	Sammataro, Santo P & Nancy M	8-132	54900
Rousseau, John J & Jeanne P	21-10	52000	Sampson, Nancy A	8-142	35400
Routhier, Gary W & Leandra J	12-19-1	40200	San Antonio, Joseph J & Marlene M	5-36-32	54700
Routhier, George	2-22-15	9000	Sanblom, Russell C & Suzanne	26-12	50000
Routhier, Roland H Lorraine	27-117	54750	Sanders, Steven L & Bonnie C	17-6-4	29000
Routhier, Wilfred O & Sylvia	8-205	47000	Sanford, John R & Carolyn E	55-20	46300
Routhier, William H & Geraldine A	5-25	64000	Sands, Roberta M & CHARLES J Coviello	56-10	34500
Roux, Sophie	3-82	58000	Sandvig, Thomas C & Kathleen M	21-20	50400
Rowe, James E & Lois	51-90	16800	Sandy, George A Marion L	25-9	41300
Rowe, Vernon G Jr & Patricia E	35-8-1	52500	Sanef Realty Co Inc	27-1	110800

Name	Map & Parcel	Valuation
Sanford, Rose	3-15-43	3000
Santa Fe, Joseph R III & Pamela J Baggs	3-117-15	58700
Santaniello, Robert A & Phyllis J	26-106	35900
Santeusanio, Thomas S & Susan A	9-63-6	52800
Santomassimo, Umberto	15-39	44000
Santoro, Alfred F & Esther K	5-15	47400
Santos, Joseph A & Debra A	3-105-3	53200
Santos, Mark J & Brenda C	14-31-7	49300
Saporito, Robert R & Jane M	36-58	54600
Sacione, Paul & Carole A	38-23	49500
Sacione, William N	12-27	42900
Sargent, Robert E Barbara M	26-1	46500
Saucier, Norman P & Leslie E	14-29-25	53400
Saulnier, Robert & Nancy	52-39	40000
Saunders, Arthur & Ann J	9-1-2	16500
Saunders, Arthur S & Ann J	38-5	53800
Saunders, Carroll W	3-38	50500
Saunders, Donald R & Theresa L	27-113	36500
Saunders, Thomas & Lillian	19-18	45100
Savage, Charles R Jr & Mary P	37-97	48900
Savard, Arthur H & Frances M	2-97	51400
Savary, William K Jr & Pauline E	8-260	56100
Saven, Thomas C & Trina D	8-224	65000
Savilonis, Peter F & Gladys M	8-10	30000
Savoca, Ronald J	25-16	72500
Savory, Earl	14-7-45	3300
Sawyer, Edna M	38-94	48800
Sawyer, Frank B & Phyllis H	38-18	51500
Sawyer, Richard A & Taous M	12-52-14	54800
Sawyer, Rose M	9-79-2	47400
Sawyer, Ruth D	6-25	81900
Sawyer, Ruth D	6-26	2000
Sawyer, Ruth D	6-40	6250
Sawyer, Ruth D	6-41	500
Scalera, Arthur	3-16-11	10000
Scanlan, Lewis T & Vallerie A	8-160	43700
Scanlan, Lewis T & Vallerie A	51-73	30000
Scanzano, Gerard D & Patricia A	54-83	67100
Scarito, Nina E Dr	18-24	40000
Scarito, Nina E Dr	18-34	4700
Schanze, Max	3-16-8	8700
Scheib, Richard H & Kathleen A	28-7	60400
Schena, Joseph C & Carmine L	10-20	43600
Schenker, Charles & Lynn D	9-24	55600
Scherer, Joseph A Joyce	5-36-45	53900
Schiavoni, Theodore L & K	15-25	9700
Schiavoni, Theodore L & K	15-26	47100
Schibbelhute, Edward & Barbara A	9-84	43900
Schindler, Peter N & Constance A	5-61	37500
Schlott, Augustave A Heirs	35-32	5900
Schlott, Augustave A Heirs	35-33	7400
Schmidt, Robert L & Theresa	35-57	63000
Schmett, Juergen H & Lynn	11-79-31	51700
Schmooch, Helmut & Helen M	9-36-1	58100
Schmottlach, Donald & Jean	15-16-1	12000
Schmottlach, Donald & Jean	15-16-2	15000
Schmottlach, Dorothy	7-92	47500
Schnell, Craig E & Eileen M	8-189	64900
Schoffield, Constance G	31-82	67900
Schofield, Bonita J	2-59	47700
Schofield, Edgar L & Ruth V	3-62	43800
Scholz	11-13-2	48900
Schreiber, Benn L 9 Charles F Spitz	10-9-1	65300
Schubert, Steven M & Mary Beth	11-60-10	52000
Schultz, William & Anna E	11-45	59700
Schwartz, Carl W & Teresa K	11-96	32900
Schwartz, Jean L & Charlotte S	54-66	63800
Schwieger, Donald M & Patricia	1-2-18	45500
Scibelli, Roger P Jr & Lynn J	11-64-24	63500
Sciuto, Joseph P & Nancy J	13-11-9	53700
Scott, Donald & Gloria	9-69	81500
Scott, Donald & Gloria	55-59	1600
Scott, Franklin L & Marcia	1-2-5	50800
Scott, James T & Mary	55-19	47500
Scott, John J & Lillian	56-11	32000
Scott, Peter Jr	51-96-14	3000
Scott, Raymond H & Margaret	3-11	15500
Scott, Robert E & Nancy	30-86	42400
Scouras, Charles P	19-39	24900
Scriba, Frederick G & Bonnie	3-108-2	43500
Scribner, Russell Sr & Laurel & R Jr	55-30	42000
Scribner, Russell S Sr & Laurel & R Jr	55-38	7500
Scruggs, Judith L	9-109	82800
Se Calif Assoc 7th Day Adv	2-65-1	58700
Seaboyer, Norma V & Ethel OBrien	8-28	37400

Name	Map & Parcel	Valuation
Seavey, John S & Ruth	16-19	52200
Sefton, Richard L & Ginnie	1-25-1	10500
Sefton, Ruth L	1-25	46500
Seguin, Albert A & Helen	25-97	46500
Seiler, Billy R & Darlene	6-86-6	54900
Seitz, Robert A jr & Linda	36-28	61900
Sell, Norbert C	36-67-12	210300
Seluk, Daniel C & Patricia	11-79-6	53000
Senter, Kenneth L Heirs	32-115	53500
Sentkowski, Edmund F & Josephine	5-4	47000
Senz, Joseph F III & Cherie	8-191	64800
Seppa, Raymond E & Sandra	19-6-1	62400
Seppa, Raymond E & Sandra	19-6-2	5000
Sequin, Paul R & Dorothy	3-117-20	75400
Seres, William J & Pamela	10-80-2	53700
Settle, William E & Ruth	32-86	34000
Seuss, Robert W & Geraldine	19-26	38900
Severance, Charles	5-12-19	9100
Shackett, Alice M & Lyman Jr	52-29	23800
Shackett, Lyman R & Anne	52-3	75000
Shamrock Cleanser Inc	30-17	36600
Shamrock Cleanser Inc	30-18	41800
Shanahan, Walter F & Mary	32-26	78200
Shanahan, Walter T & Carol	8-135	48100
Shannon, Eileen X & Mary & Robert	9-133	35600
Sharpe, Clifford A & Monica	54-22	60700
Shaver, Robert A	26-43	40800
Shaver, Robert A Jr	26-67	48200
Shaw, John Sr & Phillis	8-3	212000
Shaw, John Sr & Phyllis	25-42	48800
Shaw, John E Jr	28-29	53000
Shea, Anna & Stephen Molea	58-40	24600
Shea, Anna & Stephen Molea	58-41	1400
Shea, Barry	21-25-39	6300
Shea, Kevin & Janice	14-31-15	51800
Shea, Thomas E & Judith	5-36-17	52300
Sheedy, Augustine Jr & Pearl	35-53	45000
Sheedy, Augustine J Heirs & Irene	26-198	46500
Sheedy, Robert F & Gail	25-100	54100
Sheedy, William F & Marilyn	35-42	77300
Sheehan, Irene M & Eliz Landergan & Jos Sheeh	15-35	47900
Sheehan, John A	5-12-14	7700
Sheehan, John M & Louise	2-79-9	57700
Shell Repairing of Man Inc	4-42-1	15200
Shelpman, Daniel G & Phyllis	4-14	56700
Shemeld, Irving E Heirs & Marguerite	9-108	75000
Shepard, Alan B Heirs	16-6	4200
Shepard, Alan B Heirs	16-63	40000
Shepard, Klaudia S Tr	9-2	21300
Shepard, Klaudia S Tr	39-37	52600
Shepard, Klaudia S Tr	39-47	61000
Shepard, Klaudia S Tr	39-47-1	7200
Shepard, Renza E	39-38	80000
Sherbut, Ralph & Anne	35-8-2	
Sheridan, Francis J & Phyllis	11-77-1	54900
Sheridan, Lawrence E & Christine	36-35	56900
Sheridan, Michael D & Margaret	9-28	41000
Sheridan, Richard R & Celine	4-26-4	53500
Shevlin, Kenneth J & Laura	10-89	45800
Shields, George J & Alice	2-55	55300
Short, David E & Danielle	2-74-29	55600
Shostak, Daniel W & Yvonne	5-36-9	47900
Shottes, Francis R	17-8	110000
Showers, Leon A	5-16	47500
Shrestha, Suresh M & Sajani	38-3-13-2	39500
Shugrue, Catherine E	30-115	50800
Shugrue, Freeman H	6-57	143800
Shumaker, Laurence R & Sally	10-9-11	53100
Sibley, Lawrence C Jr & Lois	11-71-14	43700
Sidley, Justin B & Frances	24-11	53000
Seig, John C & Lois	3-33	42500
Sieg, John C & Lois	15-33	53900
Silberfeld, Scott M & Cheryl	8-257	50600
Silvestro, James A & Josephine	2-74-26	59000
Silvia, Eileen M	16-42	47900
Simard, Armand J & Sheila	25-62	51600
Simard, George & Christine	9-140	52700
Simard, George	14-1-3-1	12100
Simard, George	14-1-3-3	4800
Simard, George	14-1-3-4	9600
Simard, George & Christine	51-84	42600
Simard, George	51-91	4500
Simard, George	51-96-9	2700
Simard, George Etal	14-1-2-1	7200
Simard, George Etal	51-96-21	2300

<i>Name</i>	<i>Map & Parcel</i>	<i>Valuation</i>	<i>Name</i>	<i>Map & Parcel</i>	<i>Valuation</i>
Simard, George E & Christine	51-96	96000	Smith, R Dana & Marjorie	9-40-5	13500
Simard Realty Trust	11-30	17000	Smith, Richard G & Martha	25-66	51300
Simard Realty Trust	11-32	22100	Smith, Robert	21-25-25	4400
Simard Realty Trust	14-1-1	123800	Smith, Robert B & Margaret	29-112	75000
Simard Realty Trust	14-1	48100	Smith, Robert E & Deborah	2-74-20	56000
Simmons, Lewis & Suzanne	6-53-4	50700	Smith, Van Ness Jr	7-40	67500
Simmons, Ronald	21-25-51	6300	Smith, Walter F & Diana	19-27	39900
Simon, David W & Jeananne	54-69	61700	Smith, William H & Clare	27-6	42000
Simon, Dorothy B	9-68	145000	Smyth, Stanley	7-59	41700
Simon, Sharon &, RS & JD	45-9	20500	Snee, James H & Dolores	16-35	46700
Simonsen, Agnes	25-14	45300	Sniegowski, Paul J	11-25-9	62000
Simonsen, Edwin C & Joan Vencis	5-92	42300	Snow, Hazel M	32-60	61000
Simonsen, Edwin C	5-52-1	56200	Snyder, Kathryn H & Gertrude Howard	18-2	500
Simonsen, Edwin C	13-13	23450	Snyder, Kathryn H & Gertrude Howard	18-3	58600
Simonsen, Edwin C	13-14	102400	Soboleski, Elmira & Carolyn Lira & Robert Sobole	4-91-164	58600
Simonsen, Edwin C	13-13-1	15800	Socci, Austin R & Carolyn	28-5	38000
Simonsen, Edwin C	13-13-3	15800	Sodlapur, Madhukar & Mohammad	36-13	74800
Simonsen, Edwin C	13-13-4	15800	Soeldner, Richard M & Marlene	3-117-14	57900
Simonsen, Edwin C	13-13-5	15800	Sogliero, Mary L	58-19	1600
Simpkins, Jerry A & Judith	12-19-2	43900	Solari, John A & Doris	12-52-18	53400
Simpson, David	14-7-22	8300	Soles, Douglas P & Ute	8-156	51700
Simpson, Kenneth R & Stephen N Dente	8-74	7800	Solari, John A & Doris	12-52-18	53400
Simpson, Ross, M & Lucienne	31-95	53400	Soles, Douglas P & Ute	8-156	51700
Simpsons Painting Inc	26-100	34900	Soney, Arnold C & Helen	12-17	61600
Sims, Chaille P & Carol	11-65-2	64600	Sorenson, Duane D & Jacqueline	27-3	45000
Sinclair, Thomas I	14-7-36	9600	Sorgi, Aladino & Lucy	14-11	39500
Sippel, Terrance A & Janice	3-68	50500	Sotera, John J & Ellen	12-90	50000
Siragusa, Anthony W & Carlos Moreira JR	27-24	54600	Soucy, Henry E & Mary	27-70	44000
Sirois, Edward L & Barbara	8-40-10	51000	Soucy, Jean	3-16-13	11200
Sites, Robert	2-22-14	8400	Soucy, Maurice G & Helen	12-99-47	51600
Sivik, John J & Anne	3-159	53100	Southmayd, Walter W & Dorothy	8-233	53000
Skibb, Myron Heirs & Stella	3-120-2	28000	Sowa, Mark	5-6-22	7500
Skidmore, Kenneth J & Gloria	58-4	28200	Spafford, G & Hr Heirs	10-62	41300
Skidmore, Kenneth J	58-5	1400	Spath, Arthur H Hr & Barbara	11-64-4	54000
Skillin, Ralph W Jr & Shirley	30-202	57600	Spaulding, Aubrey L & Betty	11-57-2	54900
Skillin, Silas W & Sylvia	8-253	60900	Spence, Thomas E & Kathleen	14-31-17	52400
Skillings, Leslie R & Bonita	8-167	7900	Spencer, Norman C & Sally	27-118	47000
Skillings, Leslie R & Bonita	8-168	3300	Spencer, Ray L & Catherine	3-160-9	61200
Skillings, Leslie R & Bonita	8-169	3300	Spender, Eugene H Sr & Vera	31-49	65700
Skillings, Leslie R & Bonita	8-170	3300	Spicer, Larry L & Barbara	11-57-6	50500
Skillings, Leslie R & Bonita	8-171	4900	Spinelli, Salvatore B & Florence	8-34-10	57500
Skillings, Leslie R & Bonita	8-172	4090	Spinney, Gaylon N Jr & Barbara	12-84	57000
Skillings, Leslie R & Bonita	8-173	3300	Spooner, Dorothy P	8-283	30100
Skillings, Leslie R & Bonita	8-174	3250	Spooner, Howard J Jr & Arline	29-175	58300
Skoropowski, Ernest P	4-75	2850	Spottiswood, Linda A	12-99-6	49800
Slack, John	14-7-40	9100	Spracklin, Raymond	5-12-13	15800
Slater, Joseph F Jr & Donna	3-31	77400	Springfield, Charles W & Geraldine	6-73	52400
Slatky, Robert L & Eleanor	25-29	5000	Springfield, Charles W & Geraldine	6-74	63900
Slatky, Robert L & Eleanor	25-30	52800	Springfield, Charles W & Geraldine	6-74-1	18500
Sleet, Larry M & Karen	11-57-3	52900	Springfield, Charles W & Geraldine	6-74-2	19200
Slighton, Larry E & Priscilla	26-199	43500	Springstube, Elsworth G & Elaine	32-118	48500
Slotkewski, Helen	51-120	17000	Squires, Stafford R & Carol	30-193	61700
Smarg, Richard & Lynda	38-3-13-5	39500	St Amand, Clarence V & Joyce	4-23-2	88100
Smart, Chester L & Marion	30-88	30000	St Amand	3-160-27	62000
Smart, Robert M & Janet	31-79	46100	St Amand, Sharon L	3-117-12	64000
Smith, Anthony JL	2-120	58000	St Amand, Simone	35-9	41000
Smith, Charles L Jr & Michele	7-41-2	58000	St Cyr, Jeffrey R & Jean	1-16-6	61100
Smith, Charles P & Marion	8-196	56200	St Cyr, Leo G & Patricia	31-29	51400
Smith, Charlotte L	29-177	53100	St Cyr, Theda P	8-64	43600
Smith, Cora	30-211	56100	St Denis, Robert L & Nancy	52-21	34000
Smith, Edward B & Rita	29-72	56800	St Germain, A Eugene Heirs & Edna	10-16	7800
Smith, Edward W Jr	36-40-1	50800	St Hilaire, Gary Y & Susan	54-16	63000
Smith, Elizabeth M	17-6-10	57200	St Laurent, Andre A & Kathleen	30-237	43800
Smith, Ernest L Jr & Avis	8-111	38600	St Laurent, Robert A & Judith	54-68	55000
Smith, Evelyn F	7-68-7	54900	St Louis, Paul & Lajoie	51-26	32000
Smith, Frank B Heirs & Murial	29-138	44900	St Pierre, Ernest & Brenda	25-40	70000
Smith, Joan R	14-27	29600	St Pierre, George G Jr & Nancy	13-10-4	53500
Smith, Kenneth	14-1-1-18	16600	St Pierre, Robert N & Joyce	3-160-14	72000
Smith, Kirby A & Irene	38-73	53400	Stabler, George M & Sarah	3-20-1-1	63500
Smith, Lester B Tr & Ruth Tr	9-1	19300	Stacy, Robert T & Catherine	2-89-29	54200
Smith, Lois E	38-69	48000	Stancik, Joseph & Arline	30-48	40600
Smith, Marjorie & R Dana	9-19	22000	Stancik, Joseph V & Arline	25-84	55600
Smith, Marjorie & R Dana	9-39	77900	Stankevich, John	30-129	38800
Smith, Marjorie & R Dana	9-40	13500	Stankos, Sabina M	9-38	29500
Smith, Marjorie & R Dana	9-40-6	65000	Stanley, Esau C & Mildred	3-86	37200
Smith, Marjorie & R Dana	9-40-8	13500	Stanley, John	21-25-58	2700
Smith, Myron M Heirs & Mary	3-25	1000	Stannard, Carolyn	27-58	47200
Smith, Myron M Heirs & Mary	3-153	65900	Staples, Frederick T & Gloria	17-20	28000
Smith, Myron M Heirs & Mary	3-105-1	10600	Staples, Kenneth H & Anne	2-22-10	8300
Smith, Myron M Heirs & Mary	3-153-1	15500	Staples, Ralph & Norma	36-7	60300
Smith, Paul R & Ruth	3-111	100	Staples, Stanley L & Lois	5-36-53	54400
Smith, Paul R & Ruth	3-114	59000	Staples, William R & Verna	30-243	41600
Smith, Paul R & Ruth	5-8	1600	Starkeson, Marsha	44-15-3	44900
Smith, Phillip C & Susan	4-35-2	54000	Starkey, George	44-2	40300
Smith, Phyllis M & Suzanne	4-91-163	10100	State of NH	6-29	21000

<i>Name</i>	<i>Map & Parcel</i>	<i>Valuation</i>	<i>Name</i>	<i>Map & Parcel</i>	<i>Valuation</i>
State of NH	3-75	10000	Stuart, John R	30-194	48000
State of NH	5-1	54000	Stubeda, John & Theresa	7-68-1	54000
State of NH	7-9	85000	Studer, James E & Paula	50-55	51700
State of NH	7-10	162000	Stungcr, Walter R Jr	11-64-2	71200
State of NH	7-97	200	Sturtevant, Stephen R & Lucinda	8-194	50800
State of NH	50-1	13100	Suits, Allen P & Diane	5-36-1	53800
State of NH	50-39	2400	Sullivan, Charles W & Kathleen	54-77	53400
State of NH	50-38	8700	Sullivan, Daniel	5-6-19	4300
Steele, Charles E & Patricia	55-53	2900	Sullivan, Earl S & Pauline	30-150	31500
Steele, Charles E & Patricia	55-58	49300	Sullivan, Francis J & Anna	30-207	75000
Steele, David C & Kathleen	29-81	60100	Sullivan, Gladys	5-46-1	70300
Steele, Pauline L	12-98	48400	Sullivan, John B Sr	5-46	154000
Steeves, Robert A & Helen	8-97	63500	Sullivan, John F & Gloria	9-59-25	62700
Steinbach, David M & Marie	11-71-15	52800	Sullivan, Joseph B	28-35	72000
Stella, Custode & Mary Ellen	8-219	68400	Sullivan, Margaret B	4-1	123000
Stella, Custode N III & Mary	8-236	10100	Sullivan, Margaret B	4-3	3400
Stella, Ronald C & Judith	6-46-3	57200	Sullivan, Paul J & Anne	25-89	58500
Stephen, Noland W	26-161	47000	Sullivan, Sylvester E Heirs	9-88	400
Stevens, Anna D	10-6	42000	Sullivan, Sylvester E Heirs	10-2	900
Stevens, Ansley D & Patricia	21-19	50000	Summa, Joseph P & Jean	58-42	50000
Stevens, Benjamin	5-12-11	5700	Summers, Raymond G & Lily	11-71-18	54100
Stevens, Donald B & Marie	26-51	48200	Sun Oil Co	35-14-1	128700
Stevens, Harold S & Dorothy	2-8	23000	Sunset Acres Assoc Realty Trust	2-46	95600
Stevens, Malcolm S & A & VS Hood	13-15	10150	Sunset Acres Assoc Realty Trust	2-46-3	7400
Stevens, Vera	13-18	69300	Sunset Acres Assoc Realty Trust	2-46-4	12100
Stevens, Vera	13-19	9500	Sunset Acres Assoc Realty Trust	2-46-5	9900
Stevens, William J & Florence	5-36-39	48400	Surette, George E & Doris	3-150	150
Stevenson, James R & Jeanette	9-121	68200	Sutton, James & Doris	26-116	54500
Stevenson, Robert J & Juliette	9-11-2	56900	Sutton, Richard & Jeanne	27-20	8200
Stewart, Charles & Rita	2-22-27	3400	Svenson, Karl H & Kathy	31-77	43000
Stewart, Dale G & Eleanor	8-263	47000	Svirskas, P Heirs & Blanche & G	26-193	56800
Stewart, Garland	6-33	176400	Swain, Ernest & Margaret	51-15	37000
Stewart, Garland	9-40-7	80000	Swan, Alan G	12-51-5	53000
Stewart, Garland	9-59-23	16400	Swan, Norman R & Joanna	29-143	46600
Stewart, Garland	9-59-35	12700	Swart, Marilyn C	26-69	47600
Stewart, Garland	11-25-5	49000	Sweeney, Edward J & Susan	13-4-3	52900
Stewart, Garland	26-187	44800	Sweeney, Elaine B	51-10	60400
Stewart, Garland	26-202	5900	Sweeney, Robert F & Phyllis	12-99-40	55200
Stewart, Garland R	6-53-6	64000	Sweeney, Virginia B	51-52	43800
Stewart, Garland R	9-106	33700	Swenson, Carl L & Juna	1-30	74100
Stewart, Garland R	11-25-37	52400	Swertfeger, Chester W & Irene	35-41-1	54100
Stewart, Garland R	29-194	60000	Swetson, Fred	14-7-25	7000
Stewart, Garland R	30-73	53000	Swiggard, Roland L & Paula	30-210	54000
Stewart, James J Heirs & Dorothy	27-9	41100	Swisher, Robert M & Patricia	17-5-2	50800
Stewart, John A & Elaine	38-29	51000	Swisher, Stephen M	32-48	47500
Stewart, William & Ruth	11-25-33	15000	Sybiak, William Heirs	2-67	55300
Stihlaire, Vincent F	10-4	42800	Sykes, Arthur V	4-81	31500
Stickney, Loretta M & Paul	26-129	42000	Sykes, Charles L & Laura	19-69	18000
Stickney, Walter Heirs	16-30-1	1800	Sykes, Edgar B & Noreen	38-84	47100
Stickney, Walter E	15-23	9900	Sylvestre, Paul R & Linda	38-33-7-2	40000
Stickney, Walter E & Ruth	16-27	1100	Sylvia, Richard L & Walburga	11-42-23	54300
Stickney, Walter E Heirs	15-11	14300	Szugda, Judith A	35-7	65600
Stickney, Walter E Heirs	15-14-1	7000	Tabor, Michael G & Janet	27-54	36000
Stickney, Walter E Heirs	16-31	7800	Tabor, Robert L & Barbara	38-109	62000
Stickney, Walter E Jr & C Warren	4-130	9000	Tabors Auto Parts Inc	30-77	55100
Stiffle, David W & Gayle	3-157-2	55100	Taglianetti, William A & Patricia	54-13	66000
Stockdale Inc	55-43	17000	Tague, Raymond A & Joan	54-47	58800
Stocks, William D & Marie	59-37	33500	Talbot, Arthur F & Thomas J Lippe	58-9	44100
Stoecker, George E & Lorraine Heirs	26-154	35000	Talbot, Mario A & Doris	26-225	50600
Stoecker, George E Jr & Gail	29-16	36500	Talty, James R & Shannon	12-9	49500
Stoffyn, John & Virginia	3-83-1	60000	Tamposi, Associates Inc	56-19	28800
Stoffyn, Pierre J & Anne	29-148	55900	Tamposi, Samuel A & Harold Watson	14-14	24500
Stone, Charles A	17-6-14	10500	Tanguay P Heirs	6-21	2550
Stone, Charles A	17-6-15	10500	Tanguay, Walter	2-22-12	8500
Stone, Charles A & Provida	17-6-18	63800	Tardiff, Michael	21-25-9	6200
Stone, Charles A	17-6-21	13100	Tarr, Alice M	5-6-29	9100
Stone, David N Jr & Debora	38-3-11-2	40000	Tarry, Lloyd W & Ruth	2-79-39	65500
Stone, Dorothy H	12-97	62200	Tatarinowicz, Richard W & Carol	11-14-2	58500
Stone, Harold I & Stanley	29-111	45900	Tate Bros Paving Co Inc	4-42-29	15800
Stone, Marjorie	27-50-1	42000	Tatosky, Jr A AA	11-65-1	66900
Stone, Osborn E & Barbara	27-50	65300	Taufest, Thomas J & Lorraine	12-95-3	55600
Stone, Sarah E	44-5	24300	Taydus, Thomas S & Hilda Gail Hinson	5-36-5	54300
Stonington Dev Co	11-57	17000	Taylor, Benjamin F & Joanna	44-15-6	53000
Stonington Dev Co	11-57-17	105000	Taylor, Bernard J & Jacqueline	51-8	43300
Stork, Roger R & Sandra	39-33	44000	Taylor, Herbert W Heirs & Eleanor	23-29	2100
Stowe, Edmund L & Rita	16-44	44000	Taylor, Hugh R & Beverly	3-139-4	55400
Stowers, Joseph F	9-36	62200	Taylor, Robert L & Priscilla	35-48	61400
Stowers, Joseph F & Ellen-Marie	9-36-2	77900	Tebbetts, Ann B	21-25-76	8800
Stowers, Ronald D & Carol A	52-42-1	56000	Tebo, Donald A	9-134	38000
Strandnes, Bo H & Eva-Marianne	22-17	49500	Tebo, James & Helen	55-34	35900
Stratton, Shirley R & Albert H Notini & Sons Inc	30-196	54000	Tebo, James S & Helen	30-172	142000
Strazdins, Edgar J	5-83-1	13000	Tebo, James S & Helen	30-173	60100
Stricker, Gerald D	16-36	43000	Tebo, James S & Helen	30-208	73000
Stroumbos, Arthur J & Linda	58-3-3	53600	Tebo, James S & Helen	30-172-1	27200
Stuart, Gary A & Rhoda	3-20-3-9	56500	Tedesco, Celeste PL & RD Meoni	9-128	26000

Name	Map & Parcel	Valuation
Teichmeier, Alfred W Jr	19-13	10900
Teichmeier, Alfred W Jr	19-84	49800
Temple, Frederick A & Mildred	11-56	41200
Temple, Frederick A & Mildred	11-57-1	21000
Temple, Leslie W Jr	5-50-1	3400
Templeton, David D & Cynthia	14-29-28	54400
Tenney, Marion L	10-24	30800
Tenney, Marion L	10-28	100
Teser, Robert & Susan	6-63-1	50500
Tessitore, Anthony	3-15-18	11900
Tewksbury, Carl H Hr & Eunice	31-40	49900
Tewksbury, Richard W & Dorothy	35-54	50800
Tewksbury, Stephen R & Pauline	2-48-1	60000
Thaeler, Leigh M & June	54-88	59300
Tharp, Charles S	14-31-13	52400
Thatcher, Bruce A & Diane	3-108-6	53500
Thebault, Camille J & Kathleen	5-73-2	44500
Theberge, Robert L & Mary	2-50	48000
Theberge, Robert L & Mary	2-51	14800
Theberge, Robert L & Mary	2-52	14900
Therault, Richard L & Lorraine	15-21	50100
Therault, Robert	21-25-34	9150
Therien, Joseph & Mary	11-35	61400
Therien, Joseph & Mary	11-35-1	11500
Therriault, Robert & Phyllis	11-83	43600
Therrien, Alcide R & Eleanor	11-39	52600
Thibault, Bernard J & Delores	11-79-4	45200
Thibeault, Lena M	4-93	7500
Thibeault, Lena M	4-94	52100
Thibeault, Leo S & Emma	29-93	53000
Thibeault, Richard	21-25-44	12500
Thibodeau, Harold J & Mary	19-52	7400
Thibodeau, Richard	4-91-175	10500
Thibodeau, William A & Margaret	3-105	45500
Thiessen, Charles	14-1-1-11	16000
Third Dunkin Donuts Rlty Inc	30-99	82600
Thistle, Warren W & Linda	58-60	46700
Thistle, William E & Kathy	1-7-10	62000
Thomas, Francis A & Sandra	1-2	31000
Thomas, Helen G & George	30-182	47000
Thomas, Raymond C	10-98-7	55300
Thompson, Arlie V & Doris	14-31	45000
Thompson, Arthur G & Judith	11-57-20	51100
Thompson, JK	21-25-36	7300
Thompson, Jeffrey C & Elinor	37-87	54500
Thompson, Priscilla	3-15-32	12800
Thompson, Richard F	36-64	57400
Thompson, Richard L & Susan	4-32	55300
Thompson, Sheryl B	26-209	44000
Thornton, Dianne F & Sandra	10-113	38900
Thornton Mfg Co Inc	37-84	28100
Thousand Pines Realty Trust	4-42	130130
Thousand Pines Realty Trust	4-42-3	16000
Thousand Pines Realty Trust	4-42-5	15200
Thousand Pines Realty Trust	4-42-13	14500
Thousand Pines Realty Trust	4-42-14	13300
Thousand Pines Realty Trust	4-42-15	13300
Thousand Pines Realty Trust	4-42-16	15300
Thousand Pines Realty Trust	4-42-18	16500
Thousand Pines Realty Trust	4-42-20	16800
Thousand Pines Realty Trust	4-42-30	15100
Thousand Pines Realty Trust	4-42-31	16800
Thousand Pines Realty Trust	4-42-32	15800
Thousand Pines Realty Trust	4-42-33	11400
Thousand Pines Realty Trust	4-42-34	16000
Thousand Pines Realty Trust	4-42-35	11900
Thousand Pines Realty Trust	4-42-36	16300
Thyne, Maurice	2-9-12	12200
Tierney, Catherine G	56-57	17700
Tierney, Leonard L & Joy	11-64-7	49500
Tierno, Nicholas T & Judith	55-39	17000
Timberlane Trans Inc	44-8	18000
Timberlane Trans Inc	44-10	15900
Timberlane Trans Inc	44-11	53000
Timmons, Alice G	38-87	47000
Tinker, Harold J	4-91-166	15900
Tinker, Harold J & Vivian	4-91-170	10100
Tinker, John W	4-91-167	10400
Tinkham, Charles & Faye	26-68	49100
Tinkham, Fred L & Judy	54-92	57900
Tinkham, Rita L	19-28	39000
Tinney, Edward J & Marguerite	19-7	23300
Tisdale, Alan D & Linda	59-8	33600
Tishkevich, Frances M	11-14-1	57000
Todd, William E Jr & Katherine	5-36-30	56600

Name	Map & Parcel	Valuation
Todino, Frank	59-5	3000
Tomaini, Peter H & Barbara	37-30	62000
Tomaselli, Joseph A Jr	26-218	38600
Tomaselli, Richard P & Mary	25-49	49000
Tomaszewska, Victoria	56-67	8000
Tomaszewska, Victoria	56-68	70000
Tombari, William M	11-5-2	55100
Tompkins, Frederick A	54-48	66000
Tompkins, Robert J	51-13	48700
Tonnesen, Albert & Helen	8-118	51000
Toomajian, Kirk & Angela	51-51	54800
Toomajian, Kirk & Angela	51-51-1	9000
Torre, Charles	37-72	38100
Torre, Martin & Julia	31-48	61800
Torrisi, William J & Bertha	29-15	42200
Toscano, Antonio & Shirley	7-44	57200
Totten, John C & Katherine	1-2-13	57800
Touchette, Raymond S & Cherie	7-87	49400
Towey, James J & Geraldine	38-13	56700
Town & Country Const Co	58-94-1	3600
Towne, Arthur C & Dorothy	17-18	57900
Towne, Eugene R & Mary	1-23	23500
Towne, Eugene R & Mary	1-24	86100
Towne, Warren E Jr & Donna	11-25-29	48000
Townsend, Francis R & Dorothy	8-231	59300
Townsend, Lorraine E Tr	4-42-11	65200
Townsend, Lorraine E Tr	4-42-19	65500
Townsend, Lorraine E Tr	4-42-21	65400
Townsend, Lorraine E Tr	4-42-25	58800
Townsend, Lorraine E Tr	4-42-26	64200
Townsend, Lorraine E Tr	4-42-27	62300
Tracy, Deanna G	59-16	36000
Tracy, Frederick & Elaine	6-87	81700
Tracy, Richard	1-15-1	6000
Trapani, John A & Patricia	2-89-10	57300
Travers, Alan & Phyllis	8-216	67800
Travers, Edward T & Stella	3-101-7	55000
Travers, Henry Hrs & Hazel	4-91-168	7800
Travers, Kenneth J	27-103	40000
Traverso, Stephen	4-91-169	29900
Travia, Anthony P & Barbara	8-239	61500
Treantafel, Philip A & Carol	25-21	56100
Trefler, Eric & Dorothy	3-88	32600
Tremarco Corp	30-100	57600
Tremblay, Rolland P & Debra	38-14	54200
Trenholm, Dennis A & Gail	11-71-10	52300
Trent, Richard D & Donna	38-106	57300
Tripp, Herbert A & Maureen	11-57-10	50600
Tris, Katherine & Carol Madden	51-72	39200
Trobec, William & Geraldine	30-71	47300
Trocha, Josef & Amalia	12-16	55000
Trojan, Rinaldo J Jr & Barbara	10-69	34000
Trombley, Gary E & Debra	2-79-22	56400
Trombley, George	14-1-4-2	
Trombley, Marion & Edward	1-19-2	300
Trombley, Marion D & Edward	1-19-3	33300
Trombley, Richard C Heirs & Phyllis	25-110	47100
Trombley, Robert C & Doris	38-33-5-3	40000
Trovato, Victor & Margery	38-112	65000
Trow, Patricia J	56-48	39900
Troy, Joseph	14-7-14-1	11500
True, Edwon & Anna	10-108	26400
True, Eugene & Esther	13-1	174800
True, Eugene & Esther	13-3	78900
True, Eugene C & Esther	10-10	61000
True, Eugene C & Esther	10-50	26300
True, Eugene C & Esther	13-9	40000
True, Eugene C & Esther	14-18	11000
True, Eugene C & Esther	38-33-1	76000
True, Judith	9-87-2	13300
True, Melbern D & Virginia	9-130	46050
True, Richard M & Alice	6-47	137450
True, Richard M & Alice	6-68	750
True, Richard M	9-60	950
True, Richard M	13-4	59200
True, Richard M	13-4-5	7400
True, Richard P Jr	9-79	36400
True, Richard P Jr & Judith	9-82-1	25900
True, Richard P Sr	9-79-3	37600
True, Ronald C & Ada	6-43-2	77000
True, & Noyes Inc	13-24	150
Trull, Frank A Jr & Nancy	6-7-2	56000
Tsetsilas, Arthur N	29-164	38600
Tsetsilas, N George & Arline	8-197	9500
Tsetsilas, N George & Arline	8-198	61600

Name	Map & Parcel	Valuation	Name	Map & Parcel	Valuation
Tsoukalas, George C & Joan	1-28	4900	Vigneault, Robert E & Margarita	25-96	55800
Tucceri, Biagio C & Irene Hrs	11-55	59900	Vinal, John T & Marion	4-91-171	11600
Tucker, Gerald	2-9-10	10700	Vincent, Gary A & Kim	4-42-6	53400
Tucker, Harris A Jr	26-2	45800	Vinciguerra, Julia	7-62	28000
Tucker, William K & Jeannine	54-76	58800	Vines, Associates	26-63	204000
Tuells, Lawrence H & Roberta	38-119	80000	Vining, Judith A	38-102	53300
Tully, Joseph J Jr & Mary	1-2-35	56400	Violette, Victor J & Gail	10-19	15100
Tupper, Frederick R Jr	36-48	55000	Violette, Victor J & Gail	10-19-1	60000
Turcotte, David L & Claudia	12-99-24	54300	Virden Enterprises Inc	14-19	14700
Turcotte, Norman L & Elizabeth Heirs	36-10	8200	Virden Enterprises Inc	14-19-1	14200
Turcotte, Norman L & Elizabeth Heirs	36-11	8800	Virden Enterprises Inc	14-31-29	53600
Turcotte, Norman L & Elizabeth Heirs	36-12	8200	Virden Enterprises Inc	14-31-34	49700
Turcotte, Norman L & Elizabeth Heirs	36-65	648000	Virden Enterprises Inc	14-31-35	28000
Turgeon, Joseph	21-25-52	6600	Virden Enterprises Inc	14-31-36	21500
Turnbull, Mark M & Susan	2-138	49500	Virden Enterprises Inc	14-31-37	48100
Turner, James W & Helena	11-95-1	54400	Virden Enterprises Inc	14-31-41	51900
Turner, Ronald G & Doris	8-154	47600	Virden Enterprises Inc	14-31-42	52000
Turnier, Frederick E & Dorothy	52-41-3	61700	Virden Enterprises Inc	14-31-43	49300
Tuttle, Robert D & Debra	31-57	53000	Virden Enterprises Inc	14-31-44	21500
Twardowsky, Joseph S & Louise	29-105	56900	Virden Enterprises Inc	14-31-45	23000
Twenty Associates	11-13	19100	Virr, Allan D & Janet	12-52-15	50700
Twombly, Bernard B Heirs & Hiliya	52-11	4600	Visco, John L & Mary	20-15	39900
Twombly, Bernard B Heirs & Hilma	52-43	23000	Vladyka, Peter M & Pamela	8-134	51400
Tyler, Donald A & Mildred	32-57	40000	Volklinger, Robert F & Eleanor	5-36-52	53500
Tyler, George A & Eileen	2-79-36	73000	Vonette, Robert J & Carol	9-6-1	45800
Tyler, James L & Sandra	12-56-2	62700	Vorias, Charles C & Elly	30-30	16800
Udsten, Kenneth D & Maureen	11-28-6	62700	Vose, Paul E & Suzanne	2-89-31	54100
Uicker, Albert & Elaine	35-8	82850	Voss, James W & Diane	4-91-178	11900
Uicker, William J & Rosemary	39-21	54000	Vyndrius, Francis T & Patricia	12-52-16	51000
Unger, Walter M & Cornelia	19-55	27700	WV Realty Trust	30-15	14700
Upton, Emily	51-97	18500	Wade, Linda S	29-26	39600
Upton, Emily	51-99	3000	Wagi, Claire M	51-56	43000
Upton, Emily	51-117	15000	Wagner, Darryl P & Jacqueline	39-13	46000
Upton, John E & Virginia	10-9-7	54400	Wagner, Horst & Cynthia	6-106-2	66800
Urban, Gerald J	30-81	38600	Wagner, Paul U & Maryann	24-30	34500
Urguhart, David A & Katherine	6-36	54000	Wain, David H & Linda	9-40-3	51900
Uit, Drew R & Frances	15-27	57100	Wainwright, Bruce E & Pamela	27-8	41700
Vacca, David G & Faith	11-29-2	53800	Wakefield, Roger E & Elizabeth	1-16-12	63500
Vaccari, Richard A & Diane	38-60	56800	Walach, Paul A Tr	13-11-12	52000
Vachon, Constance A	36-55	56600	Walden, Betty	A5-36-57	50800
Vail, John Heirs & Jean	9-90-1	55700	Waldron, Stuart E & Evelyn	9-56-2	62500
Vail, John Heirs & Jean	9-90-2	20400	Walker, Alfred & Rita	54-54	58000
Vail, Leonard C & Ruth	11-3-1	53100	Walker, Charles F & Kristina	2-79-25	59000
Vaillancourt, August & Evelyn	56-29	30000	Walker, Glenn T & Joan	38-25	49900
Vallance, Peter J & Kathleen	6-106-5	63700	Walker, Joann H	3-106	52000
Van Allen	25-79	46500	Walker, Russell E & Judith	11-60-13	72200
Van Alstine, Wayne H & Cheryl	11-28-9	55100	Walker, Stephen C & Janice	2-79-19	53800
Van Annan, Charles W	16-32	4800	Wall, David A & Mildred	24-53	41200
Van Annan, Charles W	16-55	43900	Wall, Joseph L & Carol	12-99-37	56000
Van Dewater, Alton & Marion	12-40	15100	Wallace, Brian K & Debra	2-74-5	59400
Van Horn, William P & Regina	8-230	55700	Wallace, Freddie	3-15-34	2900
Van Laarhoven, Cornelius & Susis	8-102	63200	Wallace, Harold & Kathryn	7-47-2	8000
Van Ledtje, Karl H & Ruth	29-129	14000	Wallace, Harold M & Katherine	7-11	13000
Van Ledtje, Karl H & Ruth	29-128	53500	Wallace, Harold M & Katherine	7-11-1	14000
Van Sickle, Kenneth L & Paula	11-16-3	57700	Wallace, Harold M & Katherine	7-11-2	17000
Vanderhoof, Stephen A & Victoria	54-73-2	49200	Wallace, James A Jr & Dotte	6-61	52600
Vanderwater, Marion D	12-39	12800	Wallace, James H III & Helen	54-116	57100
Vanderwater, Marion D	12-41	13000	Wallace, John S Jr & Pamela	4-42-10	53700
Vanderwater, Marion D	12-42	20000	Wallace, Joseph F & Rachel	35-45-1	48000
Vandi, Gene S & Laurie	14-29-21	51100	Wallace, Tommy F & Donna	11-64-14	62300
Vanhorn, Richard E	30-187	41600	Wallen, Anthony & Lydia	6-33-4	75000
Vanlaarhoven, Robert & Bonnie	27-84	25000	Wallen, Robert G & Annie	11-63	43200
Vannaarden, Gene	6-95	65550	Wallin, Herbert, Heirs	1-5	14500
Vanslette, Allen A & Donna	58-22-23	40000	Wallin, Herbert Heirs	1-6	50600
Vanwie, Robert W & Joanne	11-73	39000	Wallin, Herbert Heirs	1-8	29300
Varney, George & Karen Swanson	2-9-21	6900	Walorny, Walter J & Phyllis	8-240	54600
Varney, Richard & Arlene	39-43	51000	Walsh, Dan	14-7-14	14500
Varoski, Alphonse J Jr & Joan	3-160-4	58500	Walsh, James M & Marie	10-84	34600
Varras, Spiros N & Marie	10-98-2	56100	Walsh, James M & L Marie	10-86	61000
Varsoke, Robert A & Deidre	17-6-3	53000	Walsh, John M & Marie	23-33	38000
Vaudrien, Wallace & Lena	30-68	46000	Walsh, Kenneth C & Richard	2-27-2	57500
Veilleux, Eugene & Margaret	21-25-38	2150	Walsh, Rosemary	21-25-15	3100
Veinot, Marjorie	14-1-21-7	9200	Walter, John B & Ellen	7-88-1	48400
Veinot, Terrence L & Cheryl	1-26	51500	Walters, Samuel S & Lorraine	38-61	54300
Viet, Walter R & Phyllis	11-79-32	53800	Walton, Michael E & Yvonne	8-69	45800
Veitenheimer, James B & Carolyn	14-29-27	50000	Wante, Glenn D & Rosalind	31-5-23	45100
Velte, Richard G Jr & Wendelyn	8-188	67200	Ward, Robert B	27-75	40300
Vencis, Joan D	5-52	70000	Ward, Steven	21-25-81	8700
Verge, Esther E & Virginia Nelson	26-126	40000	Ware, Joseph E Jr & Priscilla	12-99-20	48900
Verrochi, Richard & Christine	8-217	66900	Warhall, Dolores L	54-59	58000
Verryt, Edward J & Anne	8-23	43000	Wark, Harry W & Doris	32-89	52500
Verville, Ronald A & Pauline	3-70	50200	Warner, Ray F Jr & Joan	12-99-5	56200
Vezeau, Louis P & Catherine	31-80	32100	Warren, Albert C & Verna Little	54-5	57000
Vickers, Jeffery J & Junie	32-112	50000	Warren Earl F & Mary	21-9	52500
Vieweg, Kenneth N	19-44	7400	Warren, Earl F Jr & Patricia	13-10-5	63700

Name	Map & Parcel	Valuation
Warren, Evelyn C	30-219	34800
Warren, Forrest H & Phyllis	8-36	55600
Warren, John H & Martha	51-9	32800
Warren, Kenneth M & Dorothy Mills	26-111	48000
Warren, Lillian H & Rose M Devoe	37-89	47000
Warren, Patricia A	37-5	45200
Warwick, Claire & Scott Silvia	2-9-15	4900
Wasilak, Philip E & Karen	12-75	49700
Waters, Richard C & Coverly	38-101	68700
Watjen, William E Jr	10-40	400
Watson, John H Jr & Patricia	10-32	47800
Watson-Jones, Peter A & Joan	31-30	47500
Watt, Oscar & Carlton	5-39	800
Watt, Oscar & Charles	5-38-1	59500
Watt, Oscar S & Carlton	5-38	400
Watt, Oscar S & Eleanor Barton	5-39-1	59500
Watts, Arthur H	26-136	36800
Watts, Arthur H	30-127	44500
Watts, Charlotte E	24-38	38800
Watts, Donald E & Dorothea	37-56	58000
Watts, Gary C	2-36	30000
Watts, Ida L	31-53	39600
Watts, Ida L	31-54	33000
Watts, Ralph N & Thelma	12-38	54000
Weaver, Roger L & Laura	51-86	40000
Webber, Kenneth L & Anna	2-77-4	50400
Webber, Robert E & Mary	4-23	13100
Webber, Robert E	4-38	60600
Webber, Robert E & Mary	4-54	39300
Webber, Robert E	4-59	14600
Webber, Robert E & Mary	4-26-3	7700
Webber, Robert E & Mary	7-23	100
Webber, Robert E & Mary	7-28	250
Webber, Robert E	18-1	550
Webber, Robert E Jr	4-82	49900
Weber, Elsie	4-37	17000
Weber, Elsie	4-40	96150
Weber, Elsie	4-41	12200
Weber, Frederick H & Phyllis	7-7-1	56700
Weber, Frederick H Jr & Roberta	4-99	55800
Weber, Henry A Sr	4-25	6000
Weber, Henry A Sr	4-53	14800
Weber, Henry A Sr	4-64	41000
Weber, Henry A Sr	4-53-1	13000
Weber, Henry A Sr	5-53	173100
Weber, Henry A Sr	5-53-01	133000
Weber, Henry A Sr	7-66	31600
Weber, Henry A Sr	7-69	20000
Weber, Henry A Sr	7-71	800
Weber, Henry A Sr	7-78	400
Weber, Henry A Sr	7-81	4200
Weber, Joan K	8-51	62000
Weber, Joan K	12-18	71000
Weber, Rosemarie E	31-27	44400
Weber, Thomas W & Marilyn Jean	7-7	52400
Weber, Thomas W & Frederick Jr	14-7	103800
Weber, Thomas W & Frederick Jr	14-8	50200
Webster, Charles W Jr & Susan	8-35-10	52900
Webster, Dan	14-7-1-1	9500
Webster, Edgar R & Harriette	31-68	36900
Webster, Gary A & Sandra	2-44	47000
Webster, Inez H	2-22-23	4200
Webster, Marilyn L	24-31	5000
Webster, Marilyn L	24-32	45100
Webster, Richard A & Nancy	2-47	70000
Webster, Robert E Jr & Patricia	36-1	58700
Webster, William R & Janet	27-64 27-64	42000
Weeks, Sherman C	35-21	59800
Weinhold, Byron J & Janet	3-18-3	57400
Weinstock, Martin & Elaine	54-12	57500
Weiss, Charles L Jr	59-47	29100
Weiss, Kenneth F	14-29-24	48600
Welch, David K & Doreen	11-64-6	68600
Welch, James	14-1-1-1	
Welch, James E Jr & Joann	8-125	51600
Welch, Kenneth D & Sylvia	29-97	52300
Welch, Miron A & Fleurette	26-70	28200
Weldon, Patricia E	26-34	48100
Welles, Roger G & Ann	3-96-1	54800
Wells, George T & Cynthia	37-62	48000
Wells, Howard	26-192	1500
Wells, James L & Ruth	10-95-1	43400
Wells, Leon S & Eleanor	23-11	51100
Wells, Leon S & Eleanor	23-11-1	25000
Wells, Ruth L & Pauline Spear	2-48	37300

Name	Map & Parcel	Valuation
Wells, Ruth L & Pauline Spear	2-48-3	13000
Wells, Ruth L & Pauline Spear	2-48-4	13100
Wells, Motor Trans Inc	27-138	45700
Wells, Motor Trans Inc	30-38	2900
Wendell, Richard	23-17	38800
Wendell, Richard H	29-106	47900
Weenerberg, Harriet G	3-10	14300
Wentworth, Edwin N	10-44	10000
Wentworth, Joseph J Jr & Helen	8-252	57900
Wentworth, Roger P & Margaret	37-13	47500
Wereska, Francis A & Susan	3-149-3	54300
Werner, Keith H & Susan	10-98-15	50000
Werner, Richard G & Rita	29-135	53900
Wersackas, Monica F	59-31	32000
West, Alice & Forrest	37-24	50000
West, Ann	38-54	36000
West, Richard A & Anne	38-42	55400
West, William C & Barbara	6-86-8	77000
Weston, Gail Sr & Dora	2-22-4	
Weston, Marie A	51-68	32500
Weston, Marie A	51-69	25300
Weston, Marie A	51-70	3500
Weston, William P Heirs & Florence	10-48	27700
Westwell, Barbara	11-37	18200
Weyant, Kenneth J & Beverly	27-30	37300
Weyant, Kenney J & Beverly	36-4	59800
Weyant, Kenneth J & Beverly	36-5	8000
Weymouth, Stewart C	9-63-11	66700
Weymouth, Stewart H & Louise	9-59-4	66700
Weymouth, Stewart H & Louise	9-59-5	22900
Weymouth, Stewart H & Louise	13-11	11200
Whaley, Phillip V & Karin	32-120	50000
Whatmough, Harold	30-146-1	6500
Whatmough, Harold E & Katherine	24-16	35000
Whatmough, Harold W	30-146	47000
Wheeler, Alice S	29-68	43600
Wheeler, Elizabeth E	58-81	6900
Wheeler, Elizabeth E	58-90	1400
Wheeler, Henry T Heirs & Ruth	39-4	44000
Wheeler, Jessie A	30-94	56000
Wheeler, Jessie A	30-95	36000
Wheeler, Mark A & Patricia	12-69	53600
Whippie, Louis E & Sandra	54-53	61800
White, Austin R Jr & Roberta	27-120	38000
White, Barbara A	28-16	53400
White, Carleton H & Regina	8-101	52000
White, David A & Regina	5-36-8	54500
White, Francis H III & Elizabeth	28-17	53000
White, John	21-25-80	11100
White, Lloyd N & Shirley	35-28	46400
White, Loris	21-25-85	9200
White, Robert C & Margaret	25-74	48000
White, Stephen A & Michele	32-12	42400
White, Willard M & Ursula	26-18	43000
White, William F Heirs & Helen	19-35	39700
White Birch Enterprises	12-52-11	4500
White Birch Enterprises	12-52-12	4500
White Birch Enterprises	12-52-13	4500
White Birch Enterprises	12-52-20	4500
White Birch Enterprises Inc	12-52	22900
Whiteneck, Robert N & Ora	10-35	46300
Whiteneck, Robert N & Ora	10-75	9000
Whiteneck, Robert N & Ora	10-77	15700
Whiter, William C & Margaret	51-35	33500
Whitman, Charles A	29-178	54300
Whitmore, Ethel M	32-81	76000
Whitmore, Robert A & Corrine	27-12	50500
Whitney, Barbara A	24-15	43200
Whitney, Bernice L & RJ & KE Carson	37-61	62000
Whitney, Bernice L & RJ & KE Carson	45-7	450
Whitney, Kenneth D & Patricia	24-9	43000
Whitney, Leon A & Zella	21-27	47500
Wicks, Samuel N Jr & Barbara	11-57-39	57000
Wickson, Richard	4-91-187	4600
Wiedemann, Carl J & Linda	11-29-15	57000
Wieder, David C & Katherine	2-27-4	50000
Wiggin, Paul E & Priscilla	21-24-6	47900
Wiggin, Philip M & Ludia Penta	11-64-8	51900
Wiggin, Rita	4-91-172	15500
Wiggins, Guy F Sr	24-3	36800
Wiggins, Linda	21-25-90	7300
Wiggins, Jr Guy F Heirs & Madeline	24-6	48000
Wilbur, David W & Erma	27-101	38000
Wilbur, David W & Erma	27-104	42100
Wilbur, David W & Erma	27-105	42100

Name	Map & Parcel	Valuation	Name	Map & Parcel	Valuation
Wilbur, David W & Erma	27-101-1	9300	Woodman, Jane E	8-24	24000
Wilbur, Roscoe W & Joyce	29-116	22100	Woodruff, Albert P & Josephine	9-37	70700
Wilder, Harold S & Yvonne	3-156	74050	Woods, Leo H & Rosemary	51-88	17800
Wildes, Raymond Jr & Barbara	38-82	54300	Woods, Robert J & Victoria	12-95-4	53300
Wiles, Harold E Jr & Dorothy	28-19	55000	Woodside, Ernest G Jr & Dorna	26-195	33500
Wiley, Dennis R & Dorothy	6-43-1	68900	Woodward, Frank B Jr & MM & DA Dearborn	52-5	41700
Wilkins, G Fred & Karen	16-33	10700	Woodward, George B	29-56	62500
Wilkins, George A & Barbara	16-60	40000	Woodward, M & WA Heirs	10-21	14600
Wilkins, Karen D	16-61	42000	Woodworth, Barbara H & Harriet Hursh	18-26	45000
Wilkins, Laurence E & Louise Robinson	50-36	500	Woodworth, Barbara H & Harriet Hursh	18-33	2500
Wilkinson, Hugh W Jr & Barbara	25-70	54100	Wooten, Rex J & Ethelyn	11-60-4	77100
Wilkinson, Hugh W Jr & Barbara	28-40	72000	Worster, Mary	26-245	43300
Willets, Richard G & Joan	24-56	44600	Woscyna, Phillip J & Genevieve	5-80	66500
Willey, George A	32-87	55000	Wright, Andrew F & Cynthia	4-23-7	53600
Willey, Roland M & Charlotte	29-64	47700	Wright, Arthur E & Helyn	30-227	40000
Willey, Ruth	21-25-79	8950	Wright, Irene	2-22-3	11100
Williams, Albert P & Virginia	10-48-1	49050	Wright, Kenneth T & Lynda	4-26-6	56900
Williams, Carl S & Sharon	2-37-1	50000	Wright, Paul & Leslie	38-83	46000
Williams, David A & Jane	12-99-4	52800	Wright, Vaughn R & Charlotte	6-80	43000
Williams, David D & Karen L	2-58	57000	Wunderlich, William E & Martha	1-29-5	46200
Williams, Edward C & Linda	7-65	57200	Wyman, Donald H Heirs & Jean	38-89	41000
Williams, Edward F & Christine	59-6	31800	Yancey, Ronald A & Yvonne	2-74-13	58000
Williams, Garry E & Betty	7-42-1	54500	Yates, Brian R & Sheila	9-61-2	56800
Williams, Gerard	14-7-18	1100	Yates, Dana C & Julia	32-108	43900
Williams, Heyward S	31-87	47300	Yavanian, Joseph & Heghineh	5-37	13000
Williams, Jeffrey T & Joanne	25-43	51600	Yelland, William E & Barbara	25-101	46500
Williams, Michael J & Marie	11-29-7	66300	Yelle, Evelyn M	16-30	10400
Williams, Penelope	51-61	25500	Yelle, Philip	16-41	41000
Williams, Raymond S & Donna	2-89-26	54600	Yelle, Philip R Tr	29-197	71300
Williams, Richard C & Priscilla	36-67-1	74800	Yon, John P Jr & Matsue	29-32	39000
Williams, Robert C & Doris	1-2-25	54000	Yon, John P Sr	30-119	80000
Williams, Roger & Jean	2-83	48000	Yon, William J & Faye Ann	31-56	41500
Williams, Thomas	14-1-2-9	200	York, Bertha	3-73	47800
Williams, Wayne W Jr & Susan	9-71	45300	York, Carolyn F & Donald	50-54-2	13200
Williamson, Michael & Judith	3-128	20000	York, Donald W & Carolyn	36-8	63800
Willier, William F	19-2	21000	York, Oscar E & Thelma	32-114	47800
Willier, William F	19-5-1	14000	York, Robert L & Norma	3-100	64900
Willis, Warrington & Marion	37-113	61300	York, Eileen	38-3-12-4	40000
Willis, Wilbert Jr & Jane	26-19	40300	Young, EW & KL, FJ & DM Pepper	30-170	52900
Willson, Denis R & Wilma	37-60	78000	Young, Frank N II & Mary	8-6	49500
Wilmot, Robert A & Catherine	3-66	48600	Young, Jeffrey W & Mildred	11-9	42000
Wilsie, Peter A Sr & Phyllis	2-77-11	51000	Young, John	2-9-2	7000
Wilson, Allen C	58-85	36800	Young, John J Jr & Linda	30-209	87900
Wilson, Beatrice	5-6-25	8700	Young, Terry R & Cynthia	26-11-1	34000
Wilson, Marjorie & Conrad	13-18-1	7000	Young, William Heirs & Edythe	27-62	36000
Wilson, Maurice W & Elizabeth	10-8	87800	Young, William E & Margaret	21-27-4	50400
Wilson, Robert P & Karen	9-59-7	16600	Younker, Edward & Ruth	26-149	6700
Wilson, Thomas & Anne	3-5	2000	Younker, Edward M & Ruth	6-44	34000
Wilson, Thomas A & Anne	1-29	68900	Younker, Edward M & Ruth	26-113	35000
Wilson, Thomas A & Anne	1-29-3	13300	Younker, Edward M & Ruth	26-114	50600
Wilson, William T & Babette	31-65	46900	Younker, Edward M & Ruth	26-141	52000
Wilton, Richard	14-7-43	3500	Younker, Edward M & Ruth	26-148	46000
Winam, Gene WP	4-112	15200	Younker, Edward M & Ruth	50-23	47800
Winam, Gene WP	4-113	16500	Zack, Barry A & Linda	2-28-6	48000
Winam, Thomas F & Charlene	11-18-5	60500	Zajicek, Carl F & Diane	5-36-42	54800
Wing, Alton L & Pamela	6-46-6	66100	Zalis, Joseph E & Carol	54-60	60800
Wing, Seth P & Dorothy	8-56	62800	Zanni, George S & Elaine	7-46	55200
Wingate, Charles F	31-41	22000	Zarelli, Ronald A & Cynthia	11-65-7	61000
Wingate, William J & Katherine	29-160	45500	Zawojski, Robert	14-29-22	52000
Winn, Alan P	21-25-55	6300	Zdunko, Anthony Jr & Judith	2-89-14	56500
Winship, Joseph E & Marilyn	25-102	46900	Zecha, Ferdinand Jr	32-95	65000
Winsor, John W & Rita Hrs	26-52	36000	Zell, Charles F & Helen	8-227	74900
Winton, Roger F & Blanche	21-24-9	50900	Zelonis, William D & Susan	26-186	50800
Wirth, John A & Sally	5-36-15	51900	Ziebart, Wilhelm	10-41	15500
Wise, Douglas R & Karen	10-63	37900	Zeibart, Wilhelm & Magdalena	10-46	16900
Wise, Gladys	29-103-1	7000	Ziebart, Wilhelm & Magdalena	10-58	45500
Wise, Pauline M	6-70	4350	Zimny, Thaddeus D	7-35	13000
Wise, Pauline M	9-9	3700	Zimny, Thaddeus	7-36	55800
Wise, Pauline M	9-13	104750	Zinkevics, Robert A & Diane	8-228	10700
Wise, Pauline M	12-22	46700	Zinkevics, Robert A & Diane	8-229	94900
Wise, Rose	2-22-20	9600	Zirpolo, Alice	38-21	51800
Witt, Robert E & Andreene	5-87-6	54900	Zirpolo, Frederick J	9-48-1	26700
Woessner, Ruth	7-99	6000	Zirpolo, Frederick J	38-31	50000
Wojdyslawski, Mark C & Marianna	30-125	64800	Zirpolo, Frederick J	58-62	1200
Wolfe, James R & Marjorie	25-8	40100	Zoerb, Conrad F & Hazel	29-37	41000
Wonser, Carl E & Matilde Archundia	37-17	117000	Zolla, William & Alice	39-29	56500
Wood, Craig & Diane	4-91-130	14200	Zolla, William R	14-12	4000
Wood, Gard A & Joyce	24-21	30000	Zolla, William R	14-16	91100
Wood, George A Jr & Anna	11-2	44300	Zona, Joseph A & Prema	16-18	65600
Wood, Harold E Jr & Sr	4-91-153	7200	Zube, John M & Dorothy	11-16-5	55600
Woodberry, Natalie A	29-67	44700	Zulueta, Crisostomo C & Beverly	10-33	34000
Woodbury, Eleanor C	25-5	49300	Zysk, Frank J & Katherine	25-105	46300
Woodbury, Everett S & Marlene	29-184	44900			
Woodbury, Robert B & Annette	1-2-17	50600			
Woodhaven Assoc	14-10	68000			

See page 17B for list of tax exempt property.

**1980 Property Valuations
(cont'd)**

<i>Name</i>	<i>Map & Parcel</i>	<i>Valuation</i>
Bassil, Lester J.	51-96-20	3100
Belanger, Alan M. & Cheryl	58-3-6	57000
Belanger, Joseph Jr.	35-15-7	7600
Belanger, Judy A.	14-7-34	9300
Belanger, Leo P. & Ginette	8-34-21	55000
Belanger, Roger E. & Lynn	4-68	56700
Belanger, Ronald R. & Nancy	12-51	52500
Bellemore, William D. & Lillian	26-89	7100
Bettez, Robert C. & Janet	9-99	39100
Boone, Roy A. & Patricia	34-14	51500
Daskal, Gladys	8-66-1	13000
Doolittle, Albert W. Jr. & Edith	9-138	52800
Ferland, Ronald J. & Pauline	31-17-2	64000
Gallien, FE & FJ & ED	5-6-3	4300
Grant, Linwood N. & Marie	30-149	40600
Grinnell, George	5-72	550
Hanscom, Ronald R. & Gail A.	19-3-2	42000
Hilfiker, Richard S. & Sharon	6-86-4	65000
Hilker, Richard P. & Phyllis	28-43	71000
Kimball, John W. & Rita	55-40	28000
Labranche, Edmund	3-16-19	12100
Lenfest, Frank C. & Linda	3-60	48000
McCarthy, John J. & Terri	26-102	37600
Rand, Richard E. & Doris	12-28	72000
Shugrue, Arthur & Alma	19-77	41900
Winmill, William J. & Katherine	29-160	45500

The cover of this year's report continues a series of water-
colors of public buildings in Derry painted by
Ruth Pillsbury

The Baptist "Church on the Corner" was chosen to honor
the 100th anniversary of the Church which was celebrated
during 1980

Color separations by: Eastern Rainbow, Derry
Report printed by: Hatch Printing, Derry