

N Hamp
352.07
4236
1975

University of N.H. Library
Durham, N.H. 03824

Hancock New Hampshire



Annual Reports 1975

Hancock Paul Revere Bell

The Paul Revere bell on the cover was sketched by Cindy Amidon. The following description of the Hancock bell is from *Historic Bells of New Hampshire*, by Eva A. Spear . . .

The original meeting house at Hancock was destroyed by fire the year before church and state separated. In 1819, the Congregational Church and the town combined to build the beautiful edifice that both still occupy. The storied steeple is a copy of the designs of Elias Carter of Connecticut Valley fame and in its belfry hangs bell number 236 on the stock book list. The illustration offers many points of observation for the reader. The conspicuous yoke of oak is banded with strips of iron and turns at the axis in a groove in the oak beam of the frame.

A mechanic called attention to the square or four sided nuts that hold the bolts of the iron bands, a contrast to the six sided nuts of later introduction. The staples that were cast above the shoulder of the Revere bells are characteristics that were changed to a simple form of headstock.

The bell weighs 1,166 pounds and bears the trademark, "Revere & Son, Boston, 1820." Number 236 seems to prove that the bell at Effingham was cast before the Hancock bell, but was not purchased until 1821; that is, a year later.



Annual Reports

of the

Town of

HANCOCK

New Hampshire

Year Ending

December 31, 1975

***Credits:** Cindy Amidon; Barbara Caverly;
June Chandler; John Fensterwald;
Bruce Hammond; Brad Ketchum, Jr.;
Heather Robinson; Sentinel Printing Co.;
Yankee, Inc.*

Contents

Appropriations and Taxes	22
Bonded Debt	31
Budget	17
Common Report	101
Comparative Statement	24
Detailed Statement of Payments	33
Financial Report (Balance Sheet)	26
Inventory of Valuation	20
Legislative Report	54
Properties and Assessments — Non-Resident	118
Properties and Assessments — Residents	107
Resident Taxpayers	124
Revenue Sharing Fund	43
Schedule of Long-Term Indebtedness	31
Schedule of Town Property	21
Selectmen's Report	52
Sizing Up Hancock's Taxes (graph)	16
Social Security and Employees Retirement	43
Tax Collector's Report	101
Town Audit and Auditors' Report	44
Town Clerk's Report	45
Town Meeting 1975 (Summary)	8
Town Officers	4
Town Reports (Committees and Departments)	52-97
Town Warrant	12
Treasurer's Report	32
Trust Funds	46
Vital Statistics	98
War Service Tax Credits	43

Town Officers

ELECTED by Town

MODERATOR

Richard E. Amidon

SELECTMEN

Ernest A. Adams Term Expires 1976

David M. Wilder Term Expires 1977

William Weston, Jr. Term Expires 1978

TOWN CLERK

Howard S. Rogers Term Expires 1976

Doris S. Rogers, Deputy

TREASURER

Barbara E. Caverly Term Expires 1978

TAX COLLECTOR

Adella C. Eva Term Expires 1976

Catherine L. Moore, Deputy

WATER RENTAL COLLECTOR

Robert A. Fogg Term Expires 1976

OVERSEER OF HEALTH AND WELFARE

Owen D. Mathewson, MD Term Expires 1976

AUDITORS

Harry Casler Term Expires 1976

Parker Starratt Term Expires 1976

SEXTON

Howard S. Rogers Term Expires 1976

WATER COMMISSIONERS

Charles A. Gleason Term Expires 1976

Everett E. Adams Term Expires 1977

Robert A. Fogg Term Expires 1978

COMMON COMMISSIONERS

Everett E. Adams Term Expires 1976

Else O. Cordelle Term Expires 1977

Joan Watson Term Expires 1978

LIBRARY TRUSTEES

Harry E. Casler Term Expires 1976

Edward P. Wells Term Expires 1977

Kenneth Tripp Term Expires 1978

TRUSTEES OF TRUST FUNDS

Ray E. Johns Term Expires 1976

Lionel Jessop Term Expires 1977

Karl G. Upton Term Expires 1978

SUPERVISORS OF CHECKLIST

Lester W. Phelps Term Expires 1976

Alfred Russ Term Expires 1978

Catherine L. Moore Term Expires 1980

SCHOOL BOARD REPRESENTATIVE

Marian Harrington Term Expires 1977

ELECTED by Fire Department

FIRE WARDEN

Robert W. Kierstead

APPOINTED by Selectmen

ROAD AGENT

Everett E. Adams

CHIEF OF POLICE

Bruce E. Skinner

SPECIAL POLICE

Curtis O'Dell

Michael Cass

Robert Bailey

DOG OFFICER

Bruce E. Skinner

DIRECTOR OF CIVIL DEFENSE

Harry A. Gardner

BALLOT CLERKS

Edward P. Wells

Karl G. Upton

Everett E. Adams

William W. Brown

AGENT FOR TOWN CLOCK

Robert A. Fogg

PLANNING BOARD

(7 members, 5-year term)

Samuel K. Lessey

Term Expires 1976

Kenneth B. Chandler

Term Expires 1977

Herbert M. Johnson

Term Expires 1977

Thomas Rhines

Term Expires 1978

Anthony Brown

Term Expires 1979

Charles Cram

Term Expires 1980

David M. Wilder

For the Selectmen

ZONING BOARD OF ADJUSTMENT

(5 members, 5-year term)

L. Albert Daloz

Term Expires 1976

Samuel K. Lessey

Term Expires 1977

Charles W. Robinson

Term Expires 1978

William Weston

Term Expires 1979

John Corser

Term Expires 1980

HANCOCK CONSERVATION COMMISSION

(7 members, 3-year term)

John Hitchcock

Term Expires 1976

Anthony Brown

Term Expires 1976

Jesse Welch

Term Expires 1977

Karl Upton

Term Expires 1977

James Burt

Term Expires 1977

Joan Watson

Term Expires 1978

Olive Rhines

Term Expires 1978

HANCOCK HISTORY COMMITTEE

Eleanor Amidon Doris Rogers
Mary Hibbard Mr. and Mrs. Lewis Tuttle

HANCOCK RECREATION COMMITTEE

(8 members, 3-year term)

Margaret J. Brown	Term Expires 1976
Marie Fogg	Term Expires 1976
Marjorie Buck	Term Expires 1976
Joan R. Kunhardt	Term Expires 1977
Almon O. Senechal	Term Expires 1977
Victor Stoykovich	Term Expires 1978
Kenneth Moller	Term Expires 1978
Marcia Tripp	Term Expires 1978
Ernest Adams	For the Selectmen

CAMP GUILD COMMISSION

(5 members, 3-year term)

Joan Watson	
(for Conservation Commission)	Term Expires 1978
Wallace Tripp	Term Expires 1978
Almon Senechal	
(for Recreation Commission)	Term Expires 1978
Robert Strombeck	Term Expires 1978
Thelma Babbitt	Term Expires 1978

FIRE HOUSE STUDY COMMITTEE

Otis Wilder, Jr.	Robert Benoit
Robert Kierstead	Wayne Fisher
Heather Robinson	Harrison Kendall

Lester Phelps

CONVAL BUDGET ADVISORY COMMITTEE

Desmond Ford

BUILDING INSPECTOR

Harrison Kendall

HISTORIC DISTRICT COMMISSION

(7 members, 3-year term)

Robert L. Fish	Term Expires 1976
Wallace L. Ensor	Term Expires 1976
Peter Garland	Term Expires 1977
Herbert M. Johnson	
(for Planning Board)	Term Expires 1977
Carl Blicher	Term Expires 1978
Anthony Brown	Term Expires 1978
Ernest A. Adams	For the Selectmen

MEMORIAL DAY COMMITTEE 1975

Bruce Kierstead	Howard Rogers
Kenneth Davis	

**Summary of Minutes
of
1975 Town Meeting**

Article 1 — Parker Starratt and Harry Casler were unanimously elected to serve as auditors for the year ensuing. Howard Rogers was unanimously elected to serve as sexton for the year ensuing.

Article 2 — It was voted the town accept the budget in the amount of \$134,376.00 for estimated town expenses, and the necessary sum for county tax, deduct the revenue and credits, and raise the balance on taxation.

Article 3 — It was voted the town authorize the selectmen to appoint a commission consisting of five members to oversee the development of the Camp Guild property for conservation and recreational purposes; the commission to consist of a member of the Conservation Commission, a member of the Recreation Committee and three members-at-large to represent the taxpayers. The commission is to serve for a period of three years.

Article 4 — The town voted to authorize the selectmen to dispose of the Camp Guild buildings as recommended by the Study Committee. It was noted that all buildings, including the depot would be handled this way.

Article 5 — The town voted to raise and appropriate \$500.00 for use of the Town History Committee.

Article 6 — The town voted to raise and appropriate \$1,000.00 for the Water Reserve Fund.

Article 7 — The town voted to raise and appropriate \$100.00 for the Fire Hose Reserve Fund.

Article 8 — The town voted to raise and appropriate \$2,500.00 to continue to implement the recommendations of the Dump Study Committee to establish a sanitary landfill operation for the town.

Article 9 — The town voted to raise and appropriate \$995.76 to be supplemented by \$6,638.43 from the state for the town road aid program for this year.

Article 10 — The town authorized the selectmen to withdraw \$2,000.00 from the Revenue Sharing Fund for use as set-

offs against appropriations for miscellaneous repairs and alterations required to meet safety and fire regulations in the high school building.

Article 11 — The town voted to raise and appropriate \$500.00 for the Conservation Commission, this sum to be allowed to accumulate from year to year or to be expended by the Commission or to be added to by gifts of money.

Article 12 — The town authorized the moderator to appoint a committee of three Hancock residents with the authority to modernize the town's bookkeeping and accounting system, including, also, facilities for storage of all town documents and records as required by law, subject to the approval of the selectmen.

Article 13 — The town voted to raise and appropriate \$550.00 for the Recreation Committee, this sum to be put in the Tennis Fund, unused funds to accumulate from year to year.

Article 14 — The town voted to raise and appropriate \$200.00 for the Hancock National Bicentennial Committee, this sum to be allowed to accumulate from year to year or to be expended by the Committee or to be added to by gifts of money.

Article 15 — The town voted to raise and appropriate \$520.00 to support the mental health program of the Monadnock Mental Health Service.

Article 16 — The town voted to raise and appropriate the sum of \$1,143.00 to support the services of the Monadnock Community Visiting Nurse Association, Inc.

Article 17 — The town voted to participate in the National Flood Insurance Program by directing the selectmen to complete the eligibility application and submit the required information to the Federal Insurance Administration.

Article 18 — The Article requesting the selectmen accept Prospect Hill Extension as a town road *failed*.

Article 19 — The town voted to authorize the selectmen to accept Carriage Hill Road as a town road based on plans approved by the planning board if and when the selectmen are satisfied that all provisions of the town subdivision ordinances have been met.

Article 20 — The town voted to accept that portion of Route 202 which was abandoned when the highway was relocated, only that portion of the road between Tannery Hill Road and Route 123.

Article 21 — The Article requesting an appropriation of \$706.52 as the town's share for studies and operation of the Southwestern New Hampshire Regional Planning Commission *failed*.

Article 22 — It was voted the town raise and appropriate the sum of \$1,000.00 for the Library Capital Improvement Fund. This sum to be allowed to accumulate from year to year or to be expended by the library trustees or to be added to by gifts of money.

Article 23 — The town voted to authorize the selectmen to acquire a strip of land 25 feet wide by 82 feet long, adjacent to and easterly of the present town library, from Thomas T. Pond, Jr. and Cynthia Pond to be used for library purposes; said acquisition to be by negotiation, purchase and/or eminent domain, and that the sum of \$3,800.00 be raised and appropriated to pay for the cost of the same.

Article 24 — The town voted to raise and appropriate the sum of \$1,000.00 for the purchase of eight monitors for the fire department.

Article 25 — The town voted to raise and appropriate the sum of \$600.00 to defray the cost of purchasing two dry hydrants to be placed on Half Moon Pond for added fire protection to surrounding properties.

Article 26 — The town authorized the selectmen to enter into an agreement with the Dept. of the Army Corps of Engineers to raise approximately 350 feet of Link Road; cost on said project to be paid for by the United States Army Corps of Engineers directly to the Town of Hancock; said work to be done by a local contractor, subject to the approval of the selectmen and road commissioner.

Article 27 — The Article requesting \$100.00 for the Mo-nadnock Regional Bicentennial Committee *failed*.

Article 28 — The town voted to postpone, indefinitely, any consideration of the Article concerning conveying any rights the town may have regarding the Old Reservoir, to Robert English.

Article 29 — The town voted to accept from Robert English an easement giving the town the right to install, maintain and repair the water line and access road running from Juggernaut Pond to the chlorinating station on Kings Highway.

Article 30 — The town authorized the selectmen to borrow up to \$75,000.00 in anticipation of taxes.

Article 31 — The town voted to accept the following Cemetery Trust Funds: John C. Davidson, Frank Bramley, Charles Rollins, Lester B. Fogg, Edward R. Parise, and Keith R. Burke; and the following Library Memorial Fund: Albert Lyon.

Article 32 — The town voted to accept the reports of the auditors and committees heretofore chosen, as printed in the town report. Also, brief reports concerning the Camp Guild purchase, the highway Payloader purchase, the tax map, the Jean E. King property, and recycling were given by William Rockhill. Thanks were extended to Mert Knowles and Robert Stewart for their work in the recreation area.

Article 33 — The town authorized the selectmen to appoint a committee of seven members to study the needs of a new fire station for the fire department and to investigate a possible site for the building and to report back at the next town meeting.

Town Warrant

THE STATE OF NEW HAMPSHIRE

The Polls will be open from 10 A.M. to 6 P.M.

To the Inhabitants of the Town of Hancock in the County of Hillsborough in said State, qualified to vote in Town Affairs:

You are hereby notified to meet at the Town Hall in said Hancock on Tuesday, the second day of March, next at ten of the clock in the forenoon, to act upon the following subjects:

1. To choose all necessary Town Officers for the year ensuing; and, upon approval by the voters at that time, to postpone consideration of the balance of the Budget and Warrant until Saturday, the sixth day of March next at 1:00 p.m. in the afternoon.

2. To raise such sums of money as may be necessary to defray town charges for the ensuing year and make appropriations of the same.

3. To see if the Town will raise and appropriate five hundred dollars (\$500) for the use of the Town History Committee and to authorize the withdrawal of any necessary funds from the Town History Capital Reserve Fund, or take any other action relating thereto.

4. To see if the Town will raise and appropriate one thousand dollars (\$1,000) for the Water Reserve Fund, or take any other action relating thereto.

5. To see if the Town will raise and appropriate nine hundred eighty-four dollars and eighteen cents (\$984.18) to be supplemented by six thousand five hundred sixty-one dollars and twenty-three cents (\$6,561.23) from the State for the Town Road Aid Program for this year, or take any other action relating thereto.

6. To see if the Town will authorize the Selectmen to borrow up to twenty-eight thousand dollars (\$28,000) to be repaid over a five-year period to purchase a new dump truck for the Highway Department, or take any other action relating thereto.

7. To see if the Town will vote to authorize the Selectmen to withdraw two thousand dollars (\$2,000) from the Revenue Sharing Fund established under the Provisions of the State and Local Assistance Act of 1972, these funds to be used for necessary repairs and renovations to the Town Office Building and the Town Hall in the interest of safety and health, or take any other action relating thereto.

8. To see if the Town will raise and appropriate the

total sum of seventeen thousand eight hundred eighty dollars (\$17,880) for the reappraisal of the Town of Hancock as ordered by the State of New Hampshire. This sum to be raised over a two-year period; twelve thousand dollars (\$12,000) to be raised and appropriated by this article and the balance of five thousand eight hundred eighty dollars (\$5,880) to be entered in the 1977 Budget by the Board of Selectmen, or take any other action relating thereto.

9. To see if the Town will raise and appropriate five hundred dollars (\$500) for the Conservation Commission, or take any other action relating thereto, this sum to be allowed to accumulate from year to year or to be expended by the Commission or to be added to by gifts of money.

10. To see if the Town will raise and appropriate seven thousand dollars (\$7,000) for the Hancock Recreation Committee to match the \$7,000 that the Committee has raised for the construction of a new tennis court, or take any other action relating thereto.

11. To see if the Town will raise and appropriate two thousand dollars (\$2,000) for the Hancock National Bicentennial Committee, this sum to be expended by the Committee or to be added to by gifts of money, or take any other action relating thereto. Proposed by the Hancock National Bicentennial Committee, Robert S. Fay, Chairman.

12. To see if the Town will raise and appropriate five hundred twenty dollars (\$520) to support the Mental Health program of the Monadnock Mental Health Service, or take any other action relating thereto.

13. To see if the Town of Hancock, New Hampshire will raise and appropriate the sum of one thousand three hundred eighty-one dollars (\$1,381) to support the services of the Monadnock Community Visiting Nurse Association, Inc. This local request for financial support is based on a \$1.30 per capita formula, or take any other action relating thereto.

14. To see if the Town will authorize the Treasurer of the Town of Hancock to transfer seven thousand seven hundred twenty-three dollars and fifty cents (\$7,723.50) presently in the Balance Held in Reserve for the Sanitary Landfill to the budget for the operation of the Sanitary Landfill for the ensuing year, or take any other action relating thereto.

15. To see if the Town will raise and appropriate the sum of five hundred dollars (\$500) to pay a salary to the Town Clerk, in addition to statutory fees now retained; also, to authorize the Board of Selectmen to consider the Town Clerk's salary as a budget item in future years, or take any other action relating thereto.

16. To see if the Town will raise and appropriate the sum of one thousand dollars (\$1,000) for the Library Improvement Reserve Fund. This sum to be allowed to accumulate from year to year or to be expended by the Library Trustees or to be added to by gifts of money, or take any other action relating thereto.

17. To see if the Town will raise and appropriate the sum of one thousand nine hundred ninety-one dollars and twenty cents (\$1,991.20) to reimburse the Library Improvement Reserve Fund for the additional expense in acquiring the 25 foot by 82 foot strip of land on the east side of the Library lot, or take any other action relating thereto.

18. To see if the Town will authorize the Town Treasurer to transfer the sum of five hundred dollars (\$500) from the Balance Held in Reserve for the Library Study Committee to the Library Improvement Reserve Fund, or take any other action relating thereto.

19. To see if the Town will raise and appropriate four thousand three hundred sixty-four dollars (\$4,364) to purchase a new police cruiser; said sum to be acquired by the withdrawal of three thousand dollars (\$3,000) from the Revenue Sharing Fund established under the Provisions of the State and Local Assistance Act of 1972, with the balance of one thousand three hundred sixty-four dollars (\$1,364) to be raised by taxation, or take any other action relating thereto.

20. To see if the Town will raise and appropriate six hundred eighty-one dollars (\$681) for our share of the cost of membership in the Monadnock Region Association, or take any other action relating thereto.

21. To see if the Town will vote to raise and appropriate the sum of seven hundred twenty-two dollars and sixteen cents (\$722.16) as the Town's share for the studies and operation of the Southwestern New Hampshire Regional Planning Commission, or take any other action relating thereto.

22. To see if the Town will authorize the Selectmen to appoint a Fire Station Building Committee of seven members for a one-year term; and to see if the Town will raise and appropriate the sum of one thousand dollars (\$1,000) for expenses incurred by this study committee, or take any other action relating thereto.

23. To see if the Town will vote to authorize the Selectmen to accept Prospect Hill Extension as a Town Road based on plans approved by the Planning Board, if and when the Selectmen and Road Agent are satisfied that all provisions of the Town Sub-division Ordinances have been complied with, or take any other action relating thereto.

24. To see if the Town will vote to accept as a conservation area the reserve area of 7.472 acres, with access roads, located on Prospect Hill and known as Sugarbush Park, as shown on the subdivision plan entitled Prospect Hill Project - Davis Pasture dated September 30, 1968, or take any other action relating thereto.

25. To see if the Town will vote to accept as a conservation area the reserve area of 3.824 acres on Carriage Hill Road, known as lot number 16 on the subdivision plan entitled Carriage Hill dated December 2, 1968, and revised June 24, 1971, or take any other action relating thereto.

26. To see if the Town will vote to modify the purpose, membership, and procedures of the Hancock Town Advisory Committee as established under Article 20 of the 1950 Town Meeting, or take any other action relating thereto.

27. To see if the Town will vote to designate as a scenic road under the provisions of RSA 253:17 that part of the Willard Pond Road leading from Route 123 to the Hancock-Antrim Town Line, or take any other action relating thereto.

28. To see if the Town will vote to approve the restoration of the Hancock Depot by the Hancock Depot Committee as a community center; the building to remain on Town land and no Town money to be used, or take any other action relating thereto.

29. To see if the Town will vote to authorize the Selectmen to change the fee rate of the Town Tax Collector, the new rate to be one-half of one per cent ($\frac{1}{2}$ of 1%) of all revenues received (Real Estate taxes, Resident taxes, Yield taxes, Bank Stock taxes,) or take any other action relating thereto.

30. To see if the Town will vote to authorize the Selectmen to borrow money in anticipation of taxes, or take any other action relating thereto.

31. To see if the Town will accept gifts and legacies left in trust for the Town, or take any other action relating thereto.

32. To hear the reports of auditors and committees heretofore chosen, or take any other action relating thereto.

33. To transact any other business that may legally come before said meeting.

Given under our hands and seal, this third day of February, in the year of our Lord nineteen hundred and seventy-six.

David M. Wilder William Weston, Jr. Ernest A. Adams
Selectmen of Hancock

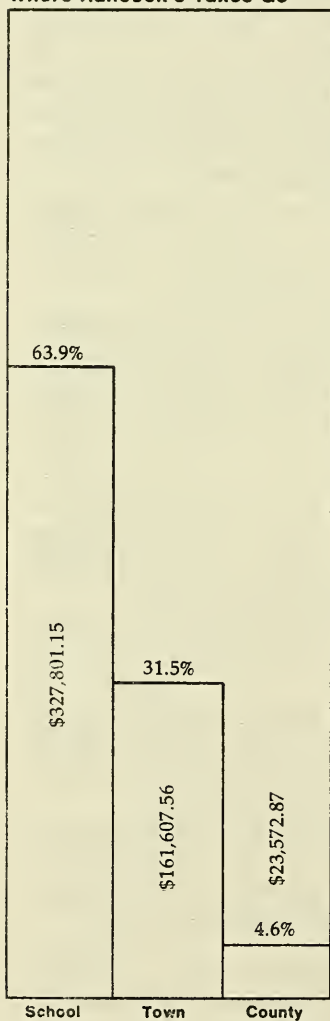
A true copy of Warrant — Attest:

David M. Wilder William Weston, Jr. Ernest A. Adams
Selectmen of Hancock


Sizing up Hancock's taxes

The 1975 tax rate for Hancock was set at \$41.20 per \$1,000 assessed valuation by the New Hampshire Dept. of Revenue Administration. The graphs below indicate how that tax rate is broken down into various uses and the sources from which the town receives its income.

Where Hancock's Taxes Go



Sources of Town Income



Budget of the Town of Hancock, N. H.

Appropriations and Estimates of Revenue for the Ensuing
Year January 1, 1976 to December 31, 1976.

Sources of Revenue	Estimated Revenue Previous Year 1975	Actual Revenue Previous Year 1975	Estimated Revenue Ensuing Year 1976
From State:			
Interest & Dividends			
Tax	\$65,000.00	\$69,053.63	\$69,000.00
Savings Bank Tax	3,400.00	3,750.08	3,750.00
Meals & Rooms			
Tax	5,900.00	6,585.37	6,500.00
Highway Subsidy (Cl. IV & V)	13,382.50	13,382.50	13,345.76
Reim. A/C Business			
Profits Tax (Town Portion)	183.00	183.00	192.00
From Local Sources:			
Dog Licenses	450.00	480.20	450.00
Business Licenses, Permits & Filing Fees	350.00	1,040.85	700.00
Motor Vehicle			
Permit Fees	17,800.00	18,125.35	18,000.00
Interest on Taxes & Deposits	2,200.00	2,224.79	2,000.00
National Bank			
Stock Taxes	131.00	154.50	150.00
Resident Taxes			
Retained	5,500.00	6,000.00	6,000.00
Normal Yield			
Taxes Assessed	550.00	4,535.86	1,000.00
Rent of Town			
Property	250.00	595.00	325.00
Sale of Town			
Property	100.00	250.00	100.00
From Federal Sources:			
Revenue Sharing	3,552.00	4,773.00	4,716.00
<hr/>			
*Total Revenues From All Sources Except Property Taxes	\$118,748.50	\$131,134.13	\$126,228.76
*Amount to be raised by Property Taxes			\$19,142.99

Purpose of Appropriation	Appropriations Previous Year 1975	Actual Expenditures Previous Year 1975	Appropriations Ensuing Year 1976
General Government:			
Town Officers'			
Salaries	\$5,900.00	\$6,892.51	\$7,800.00
Town Officers'			
Expenses	5,300.00	6,378.53	7,500.00
Election & Regis-			
tration Expenses	500.00	414.63	850.00
Agent for Town			
Clock	100.00	100.00	115.00
Town Hall & Other			
Town Buildings	5,500.00	5,066.70	5,800.00
Employees'			
Retirement &			
Social Security	3,000.00	1,886.12	3,000.00
Contingency Fund	2,000.00	2,000.00	2,000.00
Blue Cross-			
Blue Shield	750.00	586.13	800.00
Protection of Persons			
& Property:			
Police Department	16,900.00	18,821.58	21,300.00
Fire Department	6,275.00	6,332.94	7,275.00
Care of Trees	200.00	200.00	
Insurance	4,000.00	3,632.80	4,000.00
Planning & Zoning	500.00	625.71	650.00
Damages &			
Legal Expense	1,000.00	3,062.48	1,500.00
Civil Defense	100.00	49.91	100.00
Health Dept.:			
(Incl. Hospitals			
& Ambulance)	1,275.00	1,216.00	1,350.00
Town Dump &			
Garbage			
Removal	3,100.00	3,045.87	
Highways & Bridges:			
Town Maintenance			
Summer &			
Winter	31,000.00	38,490.80	35,000.00
Street Lighting	1,300.00	1,674.29	1,800.00
Tarring	8,000.00	7,499.25	8,000.00
Libraries:	1,450.00	1,450.00	1,850.00
Public Welfare:			
Town Poor	500.00	112.19	150.00
Old Age Assistance	2,000.00	522.06	2,000.00

Patriotic Purposes:			
(Memorial			
Day, Etc.)	950.00	1,058.79	1,200.00
Recreation	3,650.00	3,283.44	3,500.00
Public Service			
Enterprises:			
Municipal Water	1,200.00	1,186.75	1,186.75
Cemeteries		1,615.95	400.00
Advertising			
& Regional			
Associations	681.00	681.00	
Debt Service:			
Interest — Long			
Term Notes			
& Bonds	9,000.00	9,207.10	8,100.00
Interest on Temporary			
Loans	1,600.00	1,050.00	1,500.00
Capital Outlay:			
Highway Truck	4,845.00	4,845.00	4,845.00
Payloader	4,000.00	4,000.00	4,000.00
Camp Guild	7,800.00	7,800.00	7,800.00
<hr/>			
Total Appropriations	\$134,376.00	\$144,788.53	\$145,371.75



Summary Inventory of Valuation

Town of Hancock In Hillsborough County

Certificate

This is to certify that the information contained in this report was taken from official records and is correct to the best of our knowledge and belief.

Dated Sept. 26, 1975

David M. Wilder
William Weston, Jr.
Ernest A. Adams
Selectmen of Hancock

Total of all land valuation, improved and unimproved land (RSA 75:11), before application of Current use. \$1,355,308

Itemization of Qualifying Current Use, Acreages & Assessments

	A	B Assessed Value RSA 75:1	C Cur. Use Val. Chapter 372 Laws of 1973
Land Categories	# of Acres		
Permanent Pasture	65.2	\$6,800	\$2,995
Forage Crops	10	2,450	1,750
Forest Lands	1,193.9	74,639	39,011
Wetlands	79	1,180	390
Inactive Farm Land	5	700	135
Totals	1,353.1	\$85,769	\$44,281
Homestead "Lot" for those Under Current Use			2,2870
			\$6,7151
			\$18,618
Summary Inventory of Valuation			\$1,336,690

Description	Valuation
Land — Improved and Unimproved	\$1,336,690
Buildings	7,639,253
Factory Buildings	90,400
Public Utilities — Electric	193,500
Mature Wood and Timber	1,800

House Trailers, Mobile Homes & Travel Trailers		38,110
Assessed as Personal Property (16)		7,300
Boats & Launches (21)		
		<hr/>
Total Valuation Before Exemptions		\$9,307,053
Elderly Exemptions (11)	\$27,500	
Total Exemptions Allowed		27,500
		<hr/>
Net Valuation on which Tax Rate is Computed		\$9,279,553
Number of Inventories Distributed in 1975		591
Date 1975 Inventories Were Mailed		March 21
Number of Inventories Returned in 1975		404

Schedule of Town Property
As of December 31, 1975

Description	Value
Town Hall, Lands and Buildings	\$125,000.00
Furniture and Equipment	3,800.00
Libraries, Lands and Buildings	57,000.00
Furniture and Equipment	29,000.00
Police Department, Lands and Buildings	3,000.00
Fire Department, Lands and Buildings	13,000.00
Equipment	26,000.00
Highway Department, Lands and Buildings	11,000.00
Equipment	52,000.00
Materials and Supplies	2,000.00
Parks, Commons and Playgrounds	6,000.00
Water Supply Facilities	75,000.00
All Lands and Buildings acquired through	
Tax Collector's deeds:	
Camp Guild,	
Land & Buildings	\$117,000.00
Brooks Land	200.00
Hugron Land	200.00
Hill Land	500.00
Morningstar Land	1,000.00
Pumphouse	6,500.00
All other Property and equipment:	
Hollingsworth Land	2,100.00
Moose Brook Park	500.00
	<hr/>
	128,000.00
	<hr/>
TOTAL	\$520,800.00

**Statement of Appropriation
Taxes Assessed for Tax Year 1975
Town of Hancock, County of Hillsborough**

This is to certify that the information contained in this report was taken from official records and is correct to the best of our knowledge. We hereby request that the Dept. of Revenue compute the rate for municipal, school, and county taxes separately.

Ernest A. Adams
William Weston, Jr.
David M. Wilder
Selectmen

APPROPRIATIONS	AMOUNT
Town Officers' Salaries	\$5,900.00
Town Officers' Expenses	5,300.00
Election & Registration Expenses	500.00
Agent for Town Clock	100.00
Town Hall & Other Town Buildings	5,500.00
Employees' Retirement & Social Security	3,000.00
Contingency Fund	2,000.00
Police Department	16,900.00
Blue Cross - Blue Shield	750.00
Fire Department	6,275.00
Care of Trees (Incl. Blister Rust & Moth Extermination)	200.00
Insurance	4,000.00
Planning & Zoning	500.00
Damages & Legal Expenses	1,000.00
Civilian Defense	100.00
Health Department (Incl. Hospitals & Ambulance)	1,275.00
Recreation Committee	550.00
Town History	500.00
Town Dump & Garbage Collection	3,100.00
Town Maintenance — Summer & Winter	31,000.00
Street Lighting	1,300.00
Tarring	8,000.00
Town Road Aid	995.16
Libraries	1,450.00
Town Poor	500.00
Old Age Assistance	2,000.00
Library Improvements	1,000.00
Patriotic Purposes (Memorial Day, Bicentennial Committee, etc.)	1,150.00
Recreation (Parks, Playground, etc.)	3,650.00
Municipal Water	1,200.00
Sanitary Landfill	2,500.00

Conservation Commission Appropriation	500.00
Advertising & Regional Associations	681.00
Principal — Long Term Notes	16,645.00
Interest — Long Term Notes	9,000.00
Interest on Temporary Loans	1,600.00
Mental Health (\$520), Visiting Nurse (\$1,143)	1,663.00
Fire Dept. Monitors (\$1,000), Dry Hydrants (\$600)	1,600.00
Town office repairs (\$2,000), Pond Land Acquisition (\$3,800)	5,800.00
Payment to Capital Reserve Funds	
Water Reserve	1,000.00
Fire Hose Reserve	100.00
	<hr/>
Total Town Appropriations	\$150,784.76
Less: Estimated Revenues and Credits	
Interest and Dividends Tax	\$69,053.00
Savings Bank Tax	3,750.00
Meals and Rooms Tax	6,586.00
Revenue from Yield Tax Sources	2,567.00
Interest Received on Taxes	290.00
Interest Received on Deposits	1,726.00
Business Licenses, Permits and Filing Fees	600.00
Dog Licenses	450.00
Motor Vehicle Permit Fees	17,900.00
Rent of Town Property and Equipment	315.00
National Bank Stock Taxes	131.00
Resident Taxes	6,140.00
Revenue Sharing (Contra)	2,000.00
Highway Subsidy	13,383.00
	<hr/>
Total Revenues and Credits	\$124,891.00
Net Town Appropriations	25,893.76
Net School Appropriations	327,801.15
County Tax Assessment	23,572.87
	<hr/>
Total of Town, School and County	\$377,267.78
Deduct: Total Bus. Profits Tax Reimbursement	5,773.00
Add: War Service Tax Credits	6,100.00
Add: Overlay	4,722.80
	<hr/>
Property Taxes To Be Raised	\$382,317.58
\$9,279,553.00 x 4.12 = \$382,317.58	
Gross Property Taxes	\$382,317.58
Less: W/Ser. Tax Cr.	6,100.00
	<hr/>
Total Tax Commitment	\$376,217.58

COMPARATIVE STATEMENT OF APPROPRIATIONS AND EXPENDITURES
Fiscal Year Ending December 31, 1975

	Appropriations	Receipts & Reimbursements	Total Amount Available	Expenditures	Unexpended Balance	Overdraft
Town Officers Salaries	\$5,900.00		\$5,900.00	\$6,892.51		\$992.51
Town Officers Expenses	5,300.00	\$703.85	6,003.85	6,378.53		374.68
Election and Registration	500.00		500.00	414.63	\$85.37	
Town Hall & Other Buildings	5,500.00	595.00	6,095.00	5,066.70	1,028.30	
Retirement and Social Security	3,000.00	5,600.15	8,600.15	7,486.27	1,113.88	
Blue Cross - Blue Shield	750.00	557.67	1,307.67	1,143.80	163.87	
Care of Town Clock	100.00		100.00	100.00		
Police Department	16,900.00	12.00	16,912.00	18,821.58		1,909.58
Fire Department	6,275.00	28.97	6,303.97	6,332.94		28.97
Insurance	4,000.00	323.00	4,323.00	3,632.80	690.20	
Planning and Zoning	500.00	250.00	750.00	625.71	124.29	
Legal Expenses & Damages	1,000.00		1,000.00	3,062.48		2,062.48
Civil Defense	100.00		100.00	49.91	50.09	
Health Department	1,275.00		1,275.00	1,216.00	59.00	
Town Dump	3,100.00		3,100.00	3,045.87	54.13	
Care of Trees	200.00		200.00	200.00		
Town Maintenance—						
Summer & Winter	31,000.00	10,827.75	41,827.75	38,490.80	3,336.95	
Street Lights	1,300.00		1,300.00	1,674.29		374.29
Tarring	8,000.00		8,000.00	7,499.25	500.75	
Libraries	1,450.00		1,450.00	1,450.00		
Town Poor	500.00		500.00	112.19	387.81	
Old Age Assistance	2,000.00		2,000.00	522.06	1,477.94	
Memorial Day and Old Home Day	950.00		950.00	1,058.79		108.79
Recreation	3,650.00		3,650.00	3,283.44	366.56	
Municipal Water	1,200.00		1,200.00	1,186.75	13.25	
Cemeteries		1,660.77	1,660.77	1,615.95	44.82	
Advertising & Regional Associations	681.00		681.00	681.00		
Interest — Long Term Notes	9,000.00		9,000.00	9,207.10		207.10
Interest — Temporary Notes	1,600.00		1,600.00	1,050.00	550.00	
Camp Guild	7,800.00		7,800.00	7,800.00		
Highway Truck	4,845.00		4,845.00	4,845.00		
Payloader	4,000.00		4,000.00	4,000.00		
Della Thatcher Park		3,702.30	3,702.30	2,898.30	804.00*	
Town Projector — maintenance fund		109.72	109.72	33.80	75.92*	
Contingency Fund	2,000.00		2,000.00	2,000.00		
Camp Guild Operation		3,099.00	3,099.00	125.00	2,974.00	

Special Appropriations									
Town History	500.00		500.00	17.32				482.68*	
Water Reserve Fund	1,000.00		1,000.00	1,000.00					
Fire Hose Reserve	100.00		100.00	100.00					
Town Road Aid	995.76	6,638.43	7,634.19	7,634.19					
Monadnock Family & Mental Health Service	520.00		520.00	520.00					
Monadnock Community									
Visiting Nurse	1,143.00		1,143.00	1,143.00					
Sanitary Landfill	2,500.00	8,743.50	11,243.50	3,520.00				7,723.50*	
Conservation Commission	500.00		500.00	500.00					
Tax Map		13,900.00	13,900.00	6,926.85				6,973.15	
Bicentennial Committee	200.00	213.00	413.00	121.74				291.26*	
Library Capital Improvement Fund	1,000.00		1,000.00	1,000.00					
Tennis Court	550.00		550.00	550.00					
Fire Warning System	1,645.00		1,645.00	3,252.02					1,607.02
King Land	6,422.00		6,422.00	2,473.91					
Thomas Pond Land	3,800.00		3,800.00	3,800.00					
Fire Department Monitors	1,000.00		1,000.00	1,022.04					
Hydrant — Half Moon Pond	600.00		600.00	394.50					22.04
Pine Ridge Cemetery		180.00	180.00	180.00*				205.50	
Duncan Fund		744.35	744.35	744.35				744.35*	
Library Study Committee		500.00	500.00	500.00*				500.00*	
County Tax	23,572.87		23,572.87	23,572.87					
Schools	327,801.15	140,027.19	467,828.34	289,568.19				178,260.15*	
	\$500,158.78	\$206,483.65	\$706,642.43	\$501,120.08	\$213,209.81			\$7,687.46	\$7,687.46
						Unexpended Balance		\$205,522.35	
						Balances Held in Reserve		195,983.95	
						Net Unexpended		\$9,538.40	
*Balances Held in Reserve									
Pine Ridge Cemetery	\$180.00								
Sanitary Landfill	7,723.50								
King Land	3,948.09								
Town History	482.68								
Duncan Fund	744.35								
Library Study Committee	500.00								
Delia Thacher Park	804.00								
Bicentennial Committee	291.26								
Town Projector — maintenance fund	75.92								
School District	178,260.15								
Camp Guild Operation	2,974.00								
	<u>\$195,983.95</u>								

Financial Report

Of The Town of Hancock In Hillsborough County
For The Fiscal Year Ended December 31, 1975

CERTIFICATE

This is to certify that the information contained in this report was taken from official records and is complete to the best of our knowledge and belief.

Dated January 20, 1976

David M. Wilder
William Weston, Jr.
Ernest A. Adams
Selectmen

ASSETS

Cash:		
In hands of treasurer	\$196,793.10	
Total		\$196,793.10
Capital Reserve Funds:		
Town Highway	3,120.26	
Town History	\$13,259.18	
Water Reserve	11,139.78	
Fire Hose Reserve	447.58	
Total		27,966.80
Accounts Due to the Town:		
Fire Warning System	\$1,626.01	
Total		1,626.01
Unredeemed Taxes:		
Levy of 1975	\$262.30	
Levy of 1973	43.37	
Previous Years	56.31	
Total		361.98
Uncollected Taxes:		
Levy of 1975, Including Resident Taxes	\$18,766.56	
Levy of 1974	10.00	
Total		18,776.56
Total Assets		\$245,524.45

Current Surplus, December 31, 1974	\$11,498.23
Current Surplus, December 31, 1975	15,688.14
	<hr/>
Increase of Surplus —	
Change in Financial Condition	\$4,189.91

LIABILITIES

Accounts Owed by the Town:	
Bills outstanding	\$17,723.80
Unexpended Revenue	
Sharing Funds	5,066.32
Due to State:	
2% Bond & Debt	
Retirement Taxes	
(Uncollected \$4.80),	
(Collected — not remitted	
to State Treas. \$508.72)	513.52
Yield Tax Deposits	305.72
School District Taxes Payable	178,260.15
	<hr/>
Total Accounts Owed by the Town	\$201,869.51
Capital Reserve Funds	27,966.80
	<hr/>
Total Liabilities	\$229,836.31
Current Surplus	15,688.14
	<hr/>
Grand Total	\$245,524.45

RECEIPTS

Current Revenue:	
From Local Taxes:	
Property Taxes — 1975	\$359,049.90
Resident Taxes — 1975	5,250.00
National Bank	
Stock Taxes — 1975	154.50
Yield Taxes — 1975	4,535.86
	<hr/>
Total Current Year's Taxes	
Collected and Remitted	\$368,990.26
Property Taxes and Yield	
Taxes — Previous Years	12,665.09
Resident Taxes — Previous Years	750.00
Interest received on Delinquent Taxes	365.48
Penalties	137.00

Tax sales redeemed		503.26
From State:		
Highway Subsidy		13,382.50
Interest and dividends tax		69,053.63
Savings Bank Tax		3,750.08
Fighting forest fires		28.97
Meals and Rooms Tax		6,585.37
Reimbursements a-c		
Business Profits Tax		5,772.12
All Other Receipts from State		552.87
From Local Sources, Except Taxes:		
Dog Licenses		480.20
Business licenses, permits and filing fees		1,040.85
Rent of town property		595.00
Interest received on deposits		1,772.31
Income from trust funds		3,405.30
Income from departments		10,288.88
Motor vehicle permits		18,125.35
		<hr/>
Total Current Revenue Receipts		\$518,194.52
Receipts Other than Current Revenue:		
Proceeds of Tax		
Anticipation Notes	\$90,000.00	
Insurance adjustments	323.00	
Refunds	89.10	
Gifts	1,532.00	
Sale of town property	5,578.50	
Yield Tax Security Deposits	2,417.84	
Grants from U.S.A. —		
Revenue Sharing	4,733.00	
Law Enforcement Assistance Act (Governor's Commission on Crime & Delinquency)	1,368.38	
Transfer Revenue Sharing to General Fund	2,000.00	
		<hr/>
Total Receipts Other than Current Revenue		108,041.82
		<hr/>
Total Receipts from All Sources		\$626,236.34
Cash on hand Jan. 1, 1975		170,181.43
		<hr/>
Grand Total		\$796,417.77

PAYMENTS

Current Maintenance Expenses:

General Government:	
Town officers' salaries	\$6,892.51
Town officers' expenses	6,395.85
Election and registration expenses	414.63
Expenses town hall and other town buildings	7,166.70
Blue Cross	586.13
Protection of Persons and Property:	
Police department	18,821.58
Fire department, including forest fires	11,001.50
Moth extermination — Blister Rust and Care of Trees	200.00
Planning and Zoning	625.71
Insurance	3,632.80
Civil Defense	49.91
Conservation Commission	500.00
Health:	
Health department, including hospitals & ambulance	2,879.00
Town dumps and garbage removal	6,565.87
Highways and Bridges:	
Town Maintenance	51,876.19
Street lighting	1,674.29
General Expenses of Highway Department	8,495.01
Libraries:	
Libraries	2,450.00
Public Welfare:	
Old age assistance	522.06
Town poor	122.19
Patriotic Purposes:	
Memorial Day, Veteran's Associations & Old Home Day	1,180.53
Recreation:	
Parks and playgrounds, including band concerts	8,338.74
Public Service Enterprises:	
Municipal water and electric departments	1,186.75

Cemeteries, including hearse hire	1,615.95	
Unclassified:		
Damages and legal expenses	3,062.48	
Advertising and Regional		
Associations	681.00	
Taxes bought by town	655.93	
Discounts, Abatements		
and refunds	2,298.77	
Employees' Retirement and		
Social Security	4,001.79	
	<hr/>	
Total Current Maintenance Expenses		\$153,883.87
Debt Service:		
Interest on Debt:		
Paid on tax anticipation notes	\$1,050.00	
Paid on long term notes	9,207.10	
	<hr/>	
Total Interest Payments		10,257.10
Principal of Debt:		
Payments on Tax		
Anticipation Notes	\$90,000.00	
Payments on long term notes	16,645.00	
	<hr/>	
Total Principal Payments		106,645.00
Capital Outlay:		
Lands and buildings	\$6,273.91	
New equipment	33.80	
Payments to capital		
reserve funds	7,433.00	
Tax Maps	6,926.85	
	<hr/>	
Total Outlay Payments		20,667.56
Payments to Other		
Governmental Divisions:		
Payments to State a-c 2% Bond		
& Debt Retirement Taxes	\$94.81	
Taxes paid to County	23,572.87	
Payments to Precincts	1.79	
Payments to School Districts	289,568.19	
	<hr/>	
Total Payments to Other		
Governmental Divisions		313,237.66
	<hr/>	
Total Payments for all Purposes		\$604,691.19
Cash on hand Dec. 31, 1975		191,726.58
	<hr/>	
Grand Total		\$796,417.77

SCHEDULE OF LONG TERM INDEBTEDNESS

As of December 31, 1975

Long Term Notes Outstanding:		
Highway Truck (G)	\$4,845.00	
Payloader (G)	28,000.00	
Camp Guild (G)	109,200.00	
<hr/>		
Total Long Term Indebtedness —		
December 31, 1975		\$142,045.00

**RECONCILIATION OF OUTSTANDING
LONG TERM INDEBTEDNESS**

Outstanding Long Term Debt —		
December 31, 1974		\$162,465.00
Debt Retirement During Fiscal Year:		
Long Term Notes Paid		20,420.00
<hr/>		
Outstanding Long Term Debt —		
December 31, 1975		\$142,045.00

Statement of Bonded Debt

Town of Hancock

December 31, 1975

	(Serial Notes) Highway Truck 5 ½ % Original Amount	(Serial Notes) Loader 5 ½ % Original Amount	(Serial Notes) Camp Guild Property 5 ½ % Original Amount
1976	\$14,535.00	\$32,000.00	\$117,000.00
1977	4,845.00	4,000.00	7,800.00
1978		4,000.00	7,800.00
1979		4,000.00	7,800.00
1980		4,000.00	7,800.00
1981		4,000.00	7,800.00
1982		4,000.00	7,800.00
1983			7,800.00
1984			7,800.00
1985			7,800.00
1986			7,800.00
1987			7,800.00
1988			7,800.00
1989			7,800.00
<hr/>			
	\$4,845.00	\$28,000.00	\$109,200.00

Town Treasurer's Report

Balance January 1, 1975 (checking account)	\$44,118.01
Balance January 1, 1975 (savings account)	126,063.42
State Treasurer:	
Gas Tax Refund	552.87
Interest and Dividend Tax	69,053.63
Room and Meals Tax	6,585.37
Business Profits Tax	5,772.12
Savings Bank Tax	3,750.08
Forest Fire Refund	28.97
Highway Subsidy	13,382.50
Commission on Crime & Delinquency —	
Police radio, radar	1,368.38
Revenue Sharing — Federal Government	4,733.00
Bellows Nichols Agency — Insurance Refund	219.00
Louis W. Moller Insurance Agency —	
Insurance Refund	104.00
Treasurer of Preschool — Town Hall rent	225.00
The Guild — Rent of rooms,	
Town Office Building	200.00
Day Care Center — Rent of Town Hall	20.00
Dudley Laufman — Rent of Town Hall	105.00
Town Ladies — Rent of Town Hall	20.00
Grace Way — Rent of room, Town Office Building	25.00
Town of Peterborough — Ambulance refund	89.10
Police Department — Sale of Town gas	2.00
Insurance Report	12.00
Gift to Bicentennial Committee	25.00
Income to Cemetery	25.00
Ernest A. Adams — Sale of cordwood	
from Watershed project	595.00
Everett E. Adams — Earned income	10,274.88
First National Bank — Short Term Notes	90,000.00
Trustees of Trust Funds — Delia Thacher Park	2,222.30
Perpetual Care Lots	1,183.00
Peterborough Savings Bank — Savings Account	127,785.73
Hancock Revenue Sharing Fund	2,000.00
Hancock Recreation Committee — Tennis	
Fund Checks for endorsement	1,482.00
Planning and Zoning Boards — Hearing fees	250.00
Selectmen — Building Permits	703.85
Pistol Permits	56.00
Sale of Camp Guild Buildings	3,099.00
Sale of maps	34.50
Junkyard Permit	25.00
Timber Tax deposits	2,417.84

Town Clerk — Motor vehicle permits	18,125.84
Cemetery lots — Perpetual care	1,850.00
Dog licenses	473.20
Dog penalties	7.00
Filing fees	6.00
Tax Collector — 1975 Property taxes	359,049.90
1974 Property Taxes	12,665.09
Property tax interest	365.48
1975 Resident taxes	5,250.00
1974 Resident taxes	750.00
Resident tax penalties	137.00
1975 Yield Taxes	4,535.86
1975 National Bank Stock	154.50
Tax Sales Redeemed	503.26
	<hr/>
Total Receipts	\$796,417.77
Selectmen's Orders Paid	724,691.19
Transferred to Certificates of Deposits	120,000.00
	<hr/>
Balance December 31, 1975 (checking account)	\$71,726.58
Balance December 31, 1975 (Certificate of Deposit)	\$120,000.00

Respectfully submitted,
Barbara E. Caverly, Treasurer

Detail Statement of Payments

Year Ended December 31, 1975

TOWN OFFICERS SALARIES

David M. Wilder	\$400.00
William Weston, Jr.	300.00
Ernest A. Adams	300.00
Richard E. Amidon	30.00
Howard S. Rogers	1,346.00
Adella C. Eva	4,234.39
Catherine L. Moore	57.12
Barbara E. Caverly	225.00
	<hr/>

\$6,892.51

TOWN OFFICERS EXPENSES

N. H. Association of Assessing Officials dues	\$10.00
N. H. Tax Collectors Association dues	10.00

N. H. City and Town Clerks	
Association dues	10.00
Forrest F. Tenney, DVM,	
disposing of dogs	65.00
Barbara E. Caverly, Secretary	2,074.18
Sunnybrook Kennels, boarding dogs	280.00
New England Telephone Co.	268.63
Howard S. Rogers,	
supplies & convention	199.54
Parker Starratt, auditor	75.00
Harry E. Casler, auditor	75.00
Ross International, Xerox ink	44.10
Steele's Bookstore, supplies	70.32
Chase's Office Products, supplies	
& service contract	241.56
Postmaster, Hancock,	
postage & box rent	240.40
Postmaster, Peterborough, postage	16.00
Transcript Printing Company,	
notices & Town Reports	1,620.00
Wheeler & Clark,	
dog books & tags	45.65
Elijah West, use of road	5.00
Cynthia Kinney	95.50
William Weston, Jr., conference	10.13
Sim's Press, envelopes, letterheads	34.50
N. H. Municipal Association	100.00
First National Bank Peterborough,	
box rent	21.00
Monadnock Ledger	35.60
Revenue Sharing Advisory Service	45.00
Homestead Press, tax bills	50.60
Keene Shopper News, ads	18.84
State of New Hampshire, legal	
lists, boat forms	26.40
Harrison L. Kendall,	
building inspector	430.00
John E. O'Donnell, Overall maps	25.88
Branham Publishing Co.,	
motor vehicle books	13.40
Brown & Saltmarsh, vouchers	67.30
Animal Rescue League of Manchester	20.00
Equity Publishing Co.,	
1975 Statute supplements	34.00

\$6,378.53

ELECTION AND REGISTRATION

Transcript Printing Co.	\$51.88
Sim's Press, ballots	77.50
Lester Phelps, supervisor	45.00
Catherine L. Moore, supervisor	79.50
William Brown, ballot clerk	17.25
Alfred Russ, supervisor	27.00
Karl G. Upton, ballot clerk	30.00
Edward P. Wells, ballot clerk	30.00
Harriet Hampson, ballot clerk	13.50
Candlelight Press, registration cards	13.00
Everett E. Adams, ballot clerk	30.00

\$414.63

TOWN BUILDING EXPENSES

Public Service Company	\$661.87
Joseph DeBrava	1,497.83
Robert H. St. John	265.71
J & B Home Center, mat	97.04
Hafeli Fuel & Ice Co.	1,692.97
Hancock Cash Market	3.28
Pierce of Peterborough, smoke pipe repair	86.85
Hancock Plumbing Co., bathroom repairs	58.25
B & R Kierstead, clean chimneys	15.00
Edmund's Hardware	68.19
Barbara E. Caverly, supplies	11.46
Everett E. Adams, mowing	32.00
Robert B. Fish	10.00
BBS, Inc., floodlight	11.25
Richard F. Leavitt, lights	555.00

\$5,066.70

POLICE DEPARTMENT EXPENSES

(See Department Report for Details)

Bruce E. Skinner, salary	\$11,664.00
--------------------------	-------------

\$11,664.00

FIRE DEPARTMENT EXPENSES

(See Department Report for Details)

Louis W. Moller, insurance	\$692.50
Robert Kierstead, forest fire expenses	57.94
Fire Department appropriation	5,582.50

\$6,332.94

CIVILIAN DEFENSE

Harry A. Gardner, expenses \$49.91

\$49.91

CARE OF TREES

State of New Hampshire, blister rust \$200.00

\$200.00

PLANNING AND ZONING

Transcript Printing Co. \$224.61

Samuel K. Lessey, postage 9.00

Charles Cram, postage 27.15

Hillsborough County Treasurer,
register plans 27.10

Charles Robinson, postage 6.85

Sim's Press 59.00

Brighton, Fernald, Taft and Hampsey 272.00

\$625.71

INSURANCE

Louis W. Moller Insurance Agency \$1,530.80

Bellows-Nichols Agency 2,102.00

\$3,632.80

TOWN DUMP

Walter Harrington \$2,446.00

Hancock Highway Department 424.87

J. & P. Chemical, extermination 175.00

\$3,045.87

TOWN ROAD MAINTENANCE

(SUMMER & WINTER)

(See Department Report for Details)

Everett E. Adams, Road Agent \$38,490.80

\$38,490.80

HIGHWAY SUBSIDY

Everett E. Adams, Road Agent \$13,385.39

\$13,385.39

TARRING

(See Department Report for Details)

Everett E. Adams, Road Agent \$7,499.25

\$7,499.25

STREET LIGHTING

Public Service Co.	\$1,674.29	
	<hr/>	\$1,674.29

HEALTH DEPARTMENT

Town of Peterborough, ambulance	\$1,161.00	
Owen D. Mathewson, Health Officer	55.00	
	<hr/>	\$1,216.00

LIBRARIES

Treasurer, Library	\$1,450.00	
	<hr/>	\$1,450.00

OLD AGE ASSISTANCE

Treasurer, State of N. H.	\$522.06	
	<hr/>	\$522.06

TOWN POOR

Town family	\$25.00	
Owen D. Mathewson, Overseer	87.19	
	<hr/>	\$112.19

MEMORIAL DAY, OLD HOME DAY

Steele's Bookstore, flags	\$80.39	
Clukay's Bus Service, Conval Band bus	40.70	
Hancock Cash Market, supplies	19.30	
Rodney C. Woodman, plants	143.40	
Conval High Music Fund, band	125.00	
Old Home Day Committee, appropriation	650.00	
	<hr/>	\$1,058.79

RECREATION

Lesley Amidon, lifeguard	\$867.63	
Diane Stearns, lifeguard	505.75	
Thelma Strombeck, lifeguard	266.01	
Debra Cram, lifeguard	14.00	
Terri Kierstead, lifeguard	105.88	
Carolyn Hitchcock, lifeguard	133.01	
Virginia Pettee, instructor	325.00	
Victor Stoykovich, install and remove, oars	148.20	
Pierce of Peterborough, bathhouse	17.48	
Albert Garand, bathhouse repair	87.60	

Derby's, supplies	8.00	
Marie Fogg, supplies	3.98	
Hancock Highway Department, beach repair	110.00	
Robert B. Fish, bubbler	40.90	
Merton D. Knowles	120.00	
Recreation Committee, appropriation	530.00	
		<hr/>
		\$3,283.44

WATER HYDRANT CHARGES

Hancock Water Department	\$1,186.75	
		<hr/>
		\$1,186.75

CEMETERIES

Louis C. Hugron, cemetery work	\$293.75	
Marion Hugron, cemetery work	135.00	
Derby's, supplies, shears	36.66	
Brian Higgins, cemetery work	149.00	
Gary Johnson, cemetery work	35.00	
Jeffrey Wilder, cemetery work	248.00	
Scott Senechal, cemetery work	266.00	
Wilder's Auto Service, gas	29.15	
E. A. Adams, Construction, pipeline repair	115.24	
Richard Peck, cemetery work	150.00	
Pierce of Peterborough, ball valve	9.50	
Foster Avery, mower repair	14.65	
Robert Fogg, cemetery work	17.00	
Howard S. Rogers, Sexton	90.00	
Hancock Water Department, water rent & grave pumping	27.00	
		<hr/>
		\$1,615.95

LEGAL EXPENSES

Hillsborough County Treasurer, record plans	\$33.00	
Albert Schaal, water system prints	38.00	
Brighton, Fernald, Taft and Hampsey	2,991.48	
		<hr/>
		\$3,062.48

CARE OF TOWN CLOCK

Robert A. Fogg, Agent	\$100.00	
		<hr/>
		\$100.00

REGIONAL ASSOCIATION

Monadnock Region Association,
membership \$681.00

\$681.00

TAXES BOUGHT BY TOWN

Adella C. Eva, tax collector \$655.93

\$655.93

ABATEMENTS AND REFUNDS

Hancock Homes, Inc., refund \$10.00

\$10.00

RETIREMENT AND SOCIAL SECURITY

State Treasurer, Social Security \$5,851.99
N. H. Retirement System, Police 1,614.28
Barbara E. Caverly, administrator 20.00

\$7,486.27

BLUE CROSS - BLUE SHIELD

N. H. Blue Cross - Blue Shield \$1,143.80

\$1,143.80

WITHHOLDING TAX

First National Bank
of Peterborough \$5,476.80

\$5,476.80

INTEREST

First National Bank of Peterborough
Long Term Notes \$9,207.10
Short Term Notes 1,050.00

\$10,257.10

YIELD TAXES

Adella C. Eva, tax collector \$2,203.12
Lorden Lumber Company 24.28
Wilcox Lumber Company 184.72

\$2,412.12

THACHER PARK

Ernest A. Adams Construction Co. \$2,730.30
Everett E. Adams,
highway crew work 168.00

\$2,898.30

CAMP GUILD OPERATIONS

Wilder's Auto Service, gas & kerosene	\$44.00	
Brighton, Fernald, Taft & Hampsey, legal services	81.00	
		\$125.00

PROJECTOR FUND

N. H. State Library, film footage replacement	\$17.50	
N. H. Audio Vue, screen	16.30	
		\$33.80

TENNIS FUND

Hancock Recreation Committee, deposited funds	\$1,482.00	
		\$1,482.00

SPECIAL APPROPRIATIONS

Bicentennial Committee, Robert Fay	\$9.50	
Harriet Hampson, postage	41.24	
Sim's Press, stationery	71.00	
		\$121.74
Town Tax Map, John E. O'Donnell & Associates	\$6,926.85	
		\$6,926.85
King Land, Thomas Moran for prints	\$560.91	
Robert Taft, Quast land purchase	1,300.00	
Hillsborough County Treasurer, recording	7.00	
Brighton, Fernald, Taft and Hampsey, legal	606.00	
		\$2,473.91
Monadnock Family and Mental Health Service, appropriation	\$520.00	
		\$520.00

Town Office Building safety repairs		
Richard F. Leavitt, wiring	\$1,784.78	
Joseph C. DeBrava, portico repairs	215.22	
	<hr/>	\$2,000.00
Fire Warning System, N. H.		
Welding supply, nitrogen	\$1,609.75	
B & R Kierstead, stand	101.24	
HEW Communication, air horn	1,541.30	
	<hr/>	\$3,252.02
Sanitary Landfill, Robert Flag	\$530.00	
John Burroughs, rock crushing	1,716.00	
Garden State, gate	425.00	
Joseph Hugron, compactor	796.00	
Merton Knowles, sign	35.00	
Adams Construction Co.	18.00	
	<hr/>	\$3,520.000
Fire Department Monitors, HEW Communications	\$1,022.04	
	<hr/>	\$1,022.04
Town Road Aid, Treasurer State of N. H.	\$995.76	
	<hr/>	\$995.76
Thomas Pond Land, Carl O. Randall Court Clerk Treasurer, Library	\$3,471.00 329.00	
	<hr/>	\$3,800.00
Monadnock Community Visiting Nurse Association Appropriation	\$1,143.00	
	<hr/>	\$1,143.00
Tennis Courts, Hancock Recreation Committee	\$550.00	
	<hr/>	\$550.00

Dry hydrant, Half Moon Pond		
— John Buchanan	\$381.75	
Wilder's Auto Service,		
shipping charges	12.75	
	<hr/>	\$394.50
Town History, Chase's Office		
Products	\$17.32	
	<hr/>	\$17.32
Library Capital Improvement		
Fund		
Treasurer, Library	\$1,000.00	
	<hr/>	\$1,000.00
Conservation Commission,		
appropriation	\$500.00	
	<hr/>	\$500.00

GENERAL SAVINGS ACCOUNT

First National Bank		
of Peterborough		
Certificates of Deposit	\$120,000.00	
	<hr/>	\$120,000.00

TEMPORARY LOANS

First National Bank		
of Peterborough	\$90,000.00	
	<hr/>	\$90,000.00

TERM NOTES

First National Bank		
of Peterborough	\$16,645.00	
	<hr/>	\$16,645.00

CAPITAL RESERVES

Trustees of Trust Funds	\$2,700.00	
	<hr/>	\$2,700.00

STATE AND COUNTY

Treasurer, State of New Hampshire	\$96.60	
Hillsborough County Treasurer	23,572.87	
	<hr/>	\$23,669.47

REVENUE SHARING

Peterborough Savings Bank	\$4,733.00	
	<hr/>	\$4,733.00

SCHOOLS

Treasurer, Conval		
School District	\$289,568.19	
	<hr/>	\$289,568.19

Hancock Revenue Sharing Fund

Balance Jan. 1, 1975	\$2,113.76
Received from federal government	4,773.00
Interest received	219.76
	\$7,066.52
Total on hand	\$7,066.52
Paid for wiring in town office building	2,000.00
	\$5,066.52
Balance Dec. 31, 1975	\$5,066.52

Social Security

Wages of town employees	\$42,649.32
Paid state treasurer — 11.7% of wages	4,989.96
Cost to town	\$2,505.02
Administrator	20.00
O.A.S.I.	7.08
Adjustment of prior years	854.95
	\$3,387.05
Total Cost	\$3,387.05
Wages of library employees	\$2,669.17
Treasurer of library paid state treasurer	312.30

N. H. Municipal Employees Retirement

Wages paid police chief	\$11,664.00
Paid N. H. Retirement System	1,614.28
Cost to town — 7% of wages	\$816.48

War Service Tax Credits

	Limits	No.	<i>Estimated Tax Credits</i>
Totally and permanently disabled veterans, their spouses or widows, and the widows of veterans who died or were killed on active duty.	\$600	1	\$600.00
All other qualified persons.	\$50	110	5,500.00
		111	\$6,100.00
Total number and amount.			

Report of Town Audit
Fiscal Year Ending December 31, 1975

REVENUE SHARING FUND
Statement of Revenue, Expenditures, Encumbrances
and Fund Balance

Available Funds, January 1, 1975		\$2,113.76
Add Revenue:		
Entitlement Payments	\$4,733.00	
Interest	219.76	
		4,952.76
Total Available Funds		\$7,066.52
Less Expenditures:		
Public Safety	\$2,000.00	
Total Capital Expenditures		\$2,000.00
Total Expenditures		\$2,000.00
Available Cash — December 31, 1975		\$5,066.52
Available Unobligated Funds — December 31, 1975		\$5,066.52

We have examined the accounts and records of the Revenue Sharing Fund of the Town of Hancock, N. H. for the fiscal year ended December 31, 1975.

In our opinion, the above Statement of Revenue, Appropriations, Encumbrances, and Available Unobligated Funds presents fairly the revenue, expenditures and encumbrances incurred, and status of Revenue Sharing Funds of the Town of Hancock, N. H. for the year ended December 31, 1975.

H. E. Casler

P. H. Starratt

Auditors, Town of Hancock, N. H.

January 16, 1976

Auditors Report

Your auditors have examined the books and records of the several officers and committees charged with performing their several duties and have found these accounts properly posted and correctly kept.

Bank books and securities have been examined and balances in the various accounts reconciled.

Report of the Town Clerk
For Year Ending December 31, 1975

DR.

Motor and Trailer Registration		
Fees Received		\$18,125.35
Dog Licenses:		
175 Males & Spayed		
Females @ \$2.00	\$350.00	
15 Females @ \$5.00	75.00	
3 Kennel Licenses @ \$25.00	75.00	
1 Kennel License @ \$12.00	12.00	
Total Dogs	\$512.00	
Less Clerk's Fees — 194	38.80	
		473.20
Dog Penalties		7.00
Filing Fees		6.00
Cemetery Lots Sold —		
Hillside — 10 @ \$25.00		250.00
Total Debits		\$18,861.55

CR.

Remittances to Treasurer:		
Motor Vehicles & Trailer		
Registration Fees	\$18,125.35	
Dog Licenses	473.20	
Dog Penalties	7.00	
Filing Fees	6.00	
Cemetery Lots	250.00	
Total Credits		\$18,861.55

Howard S. Rogers, Town Clerk
Doris S. Rogers, Deputy Town Clerk

Report of the Trust Funds, Town of Hancock, N. H. on December 31, 1975

Date of Creation	Trust Fund	Purpose of Creation	How Invested	Principal Balance Beginning of Year	New Funds Created	Principal Balance End of Year	Balance of Income Beginning of Year	Rate of Interest	Income During Year	Income Expended During Year	Balance End of Year	
	LIBRARY											
1967	George K. Babbitt Memorial Fund	Support of Library	Peterborough Sav. Bk. — 5¼%	\$530.21		\$530.21	\$.00	5¼	\$28.36	\$28.36	\$.00	
1914	Rosamond Brooks Fund	Books for Library	Peterborough Sav. Bk. — 5¼%	100.00		100.00	.00	5¼	5.28	5.28	.00	
1952	Heber J. Davis Fund	Support of Library	Peterborough Sav. Bk. — 7½ C.D. 10 sh. Pub. Ser. Co. of N.H. 3.35 Pfd.	1000.00		1000.00	.00	7½	76.72	76.72	.00	
				725.00		725.00	.00	3.85	33.50	33.50	.00	
1938	Emma Whittimore Gibson Memorial Fund	Support of Library	Peterborough Sav. Bk. — 5¼%	925.49		925.49	.00	5¼	49.56	49.56	.00	
			Peterborough Sav. Bk. — 7½ C.D. 300 sh. F.N. Boston Corp. 160 sh. Idaho Power Co. 240 sh. The Chase Manhattan Corp. 400 sh. Mfrs. Hanover Corp. 200 sh. Northeast Utilities 50 sh. Pub. Ser. Co. of N. H. 3.35 Pfd. 150 sh. Pa. Power & Lt. Co.	1000.00		1000.00	.00	7½	76.72	76.72	.00	
				6711.40		6711.40	.00		564.00	564.00	.00	
				4411.18		4411.18	.00		321.60	321.60	.00	
				2749.50		2749.50	.00		528.00	528.00	.00	
				4450.63		4450.63	.00		688.00	688.00	.00	
				2756.00		2756.00	.00		203.28	203.28	.00	
				4345.00		4345.00	.00	3.35	167.50	167.50	.00	
				3536.76		3536.76	.00		270.00	270.00	.00	

66 sh. Chem. N. Y. Corp.	1065.00	.00	190.08	190.08	.00
95 sh. Peoples Gas Co.	3490.06	.00	254.60	254.60	.00
100 sh. Cleveland Elec. Ill. Co.	1619.00	.00	248.00	248.00	.00
100 sh. Pub. Ser. Co. of Indiana	4014.03	.00	260.00	260.00	.00
50 sh. Gen. Motors Corp.	3811.03	.00	120.00	120.00	.00
5000 — La. Pow. & Lt. Co. Bond — 5% — 1990	4962.50	.00	250.00	250.00	.00
6000 — Cons. Edison N. Y. — 4½% — 1990	6057.40	.00	262.50	262.50	.00
36 sh. Am. Tel. & Tel. Co. Peterborough Savings Bank	919.85	.00	122.40	122.40	.00
80.15	80.15	.00	4.32	4.32	.00
P. S. Bank due 1-1-79 — 7½ C.D.	1000.00	.00	76.72	76.72	.00
P. S. Bank due 2-1-79 — 7½ C.D. Peterborough Sav. Bk. — 5¼%	1000.00	.00	76.72	76.72	.00
50.07	50.07	.00	2.64	2.64	.00
Peterborough Sav. Bk. — 5¼%	605.00	.00	38.29	38.29	.00
Peterborough Sav. Bk. — 6¾ C.D.	145.00	.00	7.72	7.72	.00
Peterborough Sav. Bk. — 5¼%	400.00	.00	21.40	21.40	.00
Peterborough Sav. Bk. — 5¼%	723.95	.00	118.40	118.40	.00
64 sh. Louisville Gas & Elec. Peterborough Sav. Bk. — 5¼%	251.69	.00	13.44	13.44	.00
35 sh. Am. Tel. & Tel. Co. Peterborough Sav. Bk. — 5¼%	1683.96	.00	119.00	119.00	.00
1000.00	1000.00	.00	76.72	76.72	.00
P. S. Bank due 1-1-79 — 7½ C.D. Peterborough Sav. Bk. — 5¼%	143.84	.00	7.68	7.68	.00
220 sh. Mfrs. Hanover Corp.	1856.16	.00	378.40	378.40	.00
1879 Hadley Legacy Support of Library					
1872 Hubbard Legacy Support of Library					
1974 Albert M. Lyon Memorial Fund Support of Library					
1968 A. Bayard Russ Memorial Fund Purchase Books for Library					
1952 Tenney Fund Support of Library					
1949 John Tudor Memorial Fund Purchase Books for Library					
1952 Louis B. Thacher Fund Support of Library					
1946 Ebenezer & Martha E. (Lakin) Ware Fund Purchase Books for Library					

1969	Harry B. Waterbury Library Fund	Peterborough	500.00	500.00	.00	5 1/4	26.76	26.76	.00
	Support of Library	Sav. Bk. — 5 1/4%							
1889	Whitcomb Legacy	50 sh. Idaho	1378.50	1378.50	.00		100.50	100.50	.00
	Support of Library	Power Co.							
		91 sh. The Chase	842.79	842.79	.00		200.20	200.20	.00
		Manhattan Corp.							
		57 sh. Houston	765.86	765.86	.00		88.92	88.92	.00
		Lt. & Power Co.							
		Peterborough	674.62	674.62	.00		36.12	36.12	.00
		Sav. Bk. — 5 1/4%							
		P. S. Bank due	1000.00	1000.00	.00		76.72	76.72	.00
		1-1-79 — 7 1/2 C.D.							
		170 sh. Pub. Ser.	4135.18	4135.18	.00		292.40	292.40	.00
		Co. N. H.							
		150 sh. Atlantic	3580.17	3580.17	.00		226.50	226.50	.00
		City Elec. Co.							
		200 sh. Delmarva	3489.83	3489.83	.00		240.00	240.00	.00
		Power & Lt. Co.	\$84486.81	\$84486.81	\$.00		\$6949.67	\$6949.67	\$.00
CEMETERY FUNDS									
	Various	Various	\$27164.43	\$27164.43	\$3843.97	7.139	\$2213.76	\$1183.00	\$4874.73
1975	Christopher Adams	Peterborough							
	Care of Cemetery lots	Savings Bank	200.00	200.00					
1975	James Burt	Peterborough							
	Care of Cemetery lots	Savings Bank	400.00	400.00					
1975	Kenneth Kepner	Peterborough							
	Care of Cemetery lots	Savings Bank	200.00	200.00					
1975	Lester Phelps	Peterborough							
	Care of Cemetery lots	Savings Bank	200.00	200.00					
1975	Winifred Robinson	Peterborough							
	Care of Cemetery lots	Savings Bank	200.00	200.00					
1975	Claire E. Smith	Peterborough							
	Care of Cemetery lots	Savings Bank	200.00	200.00					
1975	George Ward	Peterborough							
	Care of Cemetery lots	Savings Bank	200.00	200.00					
SCHOOL FUND									
1957	Davis School Fund	Peterborough	\$27164.43	\$28764.43	\$3843.97		\$2213.76	\$1183.00	\$4874.73
	Support of Schools	Sav. Bk. — 5 1/4%	\$154.00	\$154.00	\$.00	5 1/4	\$8.20	\$8.20	\$.00
		10 sh. Pub. Ser. Co.	600.00	600.00	.00	3.35	33.50	33.50	.00
		of N. H. 3.35 Pfd.							

1937	Fogg School Fund	Peterborough	758.77	758.77	.00	5¼	40.64	40.64	.00
	Support of Schools	Sav. Bk. — 5¼%							
1942	Anna M. B. Foster	100 sh. Gen.	8134.74	8134.74	.00		240.00	240.00	.00
	High School Fund	Motors Corp.							
	Support of Schools	108 sh. The First	822.82	822.82	.00		203.04	203.04	.00
		Nat. Boston Corp.	3935.35	3935.35	.00		448.80	448.80	.00
		132 Sh. Am. Tel.							
		& Tel. Co.							
		Peterborough	843.99	843.99	.00		45.20	45.20	.00
		Savings Bank							
		10 sh. Indianapolis							
		Power & Lt. Co.	942.50	942.50	.00	4	40.00	40.00	.00
		4% Pfd.	5077.27	5077.27	.00	4½	231.25	231.25	.00
		5000 — So. R. R.							
		4½% Bonds	3448.71	3448.71	.00		196.00	196.00	.00
		100 sh. Baltimore							
		Gas & Elec. Co.							
1934	Elwin C. Foster	Peterborough	379.88	379.88	.00	5¼	20.33	20.33	.00
	High School Fund	Sav. Bk. — 5¼%							
	Support of Schools	90 sh. Am. Tel. &	2582.78	2582.78	.00		306.00	306.00	.00
		Tel. Co.							
		238 sh. The Chase	2469.75	2469.75	.00		523.60	523.60	.00
		Manhattan Corp.							
		100 sh. Kraftco	4366.77	4366.77	.00		192.00	192.00	.00
		Corp.							
		6000 — So. Cal. Edi-	6188.33	6188.33	.00		300.00	300.00	.00
		son 5% due 2-1-85							
		100 sh. Pacific	1444.20	1444.20	.00		120.00	120.00	.00
		Northwest Bell Tel.							
		220 sh. Oklahoma	4409.79	4409.79	.00		308.00	308.00	.00
		G. & E.							
1937	Katie M. Hayward	66 sh. Chem.	1070.00	1070.00	.00		190.08	190.08	.00
	High School Fund	N. Y. Corp.							
	Support of Schools	4000 — La. Power &	3970.00	3970.00	.00	5	200.00	200.00	.00
		Lt. Co. due 4-1-90							
		— 5%	1720.96	1720.96	.00		234.00	234.00	.00
		117 sh. Charter							
		N. Y. Corp.	709.37	709.37	.00		66.00	66.00	.00
		33 sh. Consumers							
		Power Co.	1130.14	1130.14	.00		185.00	185.00	.00
		100 sh. Louisville							
		Gas & Elec. Co.	824.25	824.25	.00		115.57	115.57	.00
		51 sh. Com. Edison							
		Co.							

1896	MISCELLANEOUS Asa Gordon Sunday School Fund Support of S.S. Library	110 sh. Northern States Power Co. Peterborough Sav. Bk. — 5 1/4 %	\$39143.24 2513.88 644.99 \$59143.24	.00 .00 5/4 \$0.00	201.96 201.96 30.89 \$4480.06	201.96 201.96 30.89 \$4480.06	.00 .00 .00 \$0.00
1872	Hubbard Legacy Benefit of Town Poor Income a/c	Peterborough Sav. Bk. — 5 1/4 %	\$100.00	\$0.00	5/4	\$5.28	\$5.28
1962	Hensley Town Clock Fund Maintenance of Town Clock	Peterborough Sav. Bk. — 5 1/4 %	200.00	.00	5/4	10.68	10.68
1973	Thomas & Eleanor Manning Memorial Trust Fund Scholarship	P. S. Bank C.D. due 1-1-79 — 7 1/4 % P. S. Bank — 5 1/4 %	1000.00	.00 345.42	7 1/2 5/4	76.72 20.60	.00 422.74
1951	Delia Thatcher Park Fund Care of Delia T. Thatcher Memorial Park	Peterborough Sav. Bk. — 5 1/4 %	200.00	169.74	5/4	20.18	189.92
1953	Dock Fund	Peterborough Savings Bank	87.01	87.01	5/4	11.92	143.38
1889	Whitcomb Legacy Care of Common	Peterborough Sav. Bk. — 5 1/4 %	\$104.07	\$104.07	5/4	6.00	\$2708.89
1953	Dock Fund	Peterborough Savings Bank	\$14714.64	\$14818.71	5/4	\$1329.49	\$3179.36
1951	Income a/c	Peterborough Sav. Bk. — 5 1/4 %	3544.34	3748.41	5/4	198.07	204.07
1951	Income a/c	Peterborough Sav. Bk. — 5 1/4 %	75.00	75.00	5/4	6.00	.00
1951	Income a/c	Peterborough Sav. Bk. — 5 1/4 %	1543.86	1375.86	5/4	106.88	636.25
1951	Income a/c	66 sh. Am. Tel. & Tel Co.	1721.85	1721.85	5/4	224.40	.00
1951	Income a/c	81 sh. Commonwealth Edison	839.08	1007.08	5/4	182.61	.00
1951	Income a/c	P. S. Bank	1130.24	199.59	5/4	2922.30	1767.07
1951	Income a/c	100 sh. Central Maine Power Co.	1659.88	1130.24	5/4	60.56	.00
1951	Income a/c	30 sh. General Motors Corp.	2513.38	1659.88	5/4	134.00	.00
1951	Income a/c	Peterborough Savings Bank	87.01	87.01	5/4	72.00	.00
1951	Income a/c	Peterborough Savings Bank	\$14714.64	\$14818.71	5/4	\$1329.49	\$3179.36

CAPITAL RESERVE

Year	Account								
1953	Fire Hose Account		\$284.81	\$100.00	\$384.81	\$45.13	5/4	\$17.64	\$62.77
1949	Town Highway		1931.64		1931.64	820.89	5/4	150.44	971.33
			183.37		183.37	23.35	5	10.57	33.92
1959	Town History Fund		1,550.00		1,550.00	4422.60	5/4	340.54	1.00
			6500.00		6500.00	.00	6/4	446.04	5209.18
1967	Water Reserve Fund		8000.00	1000.00	9000.00	1617.83	5/4	521.95	2139.78
			\$18440.82	\$11000.00	\$19549.82	\$6929.80		\$1487.18	\$8416.98

No. of Shs.
or
Other
Units

How Invested
Description of Investment

CEMETERY COMMON TRUST FUND

\$3,000.00	Cert. of Deposit — P. S. Bank 7 1/2% 1-1-81	\$304.63	\$1183.00	\$0.00
\$7,000.00	Cert. of Deposit — P. S. Bank 6 3/4% 8-1-77	195.61		.00
\$3,000.00	Cert. of Deposit — P. S. Bank 7 1/2% 1-1-79	480.36		.00
\$5,000.00	Philadelphia Elec. Co. 7 3/4% Bond 12-15-2000	3000.00		.00
214 shs.	Philadelphia Elec. Co. Common	5000.00		.00
150 shs.	Public Service Co. of N. H. Common	4634.50		.00
		3883.92		.00
		\$27164.43	\$1600.00	\$28764.43
		\$3646.01	\$1600.00	\$2246.01
		7000.00		3000.00
		3000.00		7000.00
		5000.00		5000.00
		4634.50		4634.50
		3883.92		3883.92
		\$27164.43	\$1600.00	\$28764.43
		\$3843.97		\$3843.97
		\$304.63		\$1183.00
		195.61		.00
		480.36		.00
		230.28		.00
		387.50		.00
		357.38		.00
		258.00		.00
		\$2213.76		\$1183.00
		\$1487.18		\$8416.98

CERTIFICATE

This is to certify that the information contained in this report is complete and correct, to the best of our knowledge and belief.
January 29, 1976
KARL G. UPTON, LIONEL G. JESSOP, RAY E. JOHNS, Trustees.

Town Reports

Selectmen's Report

A Selectmen's Report is undoubtedly one of the most anticlimatic to be given. When considering the time and efforts involving this Board, during the past year, then trying to capture it into this report is certainly going to be a task.

The Camp Guild matter did keep our Board busy, how to dispose of the buildings through sale and demolition. Initially we accepted closed bids on all saleable cabins. This Board agreed that the closed bids received were far below the inventory value which we established. A gavel-banging public auction did yield the town \$3,090.00. Our special thanks to the Hancock Fire Department and members who volunteered to level the unsold buildings. The Depot itself was given special consideration, and we will await the Town's decision on the warrant article.

We are again asking for Revenue Sharing money to be spent on Town buildings. Our Town is very fortunate to have such buildings, therefore, we hate to see them fall into disrepair. Last year we had installed a completely new electrical service in the Town Office Building. We also had installed emergency lights to comply with State regulations, and all hallways are lighted.

Last year's Town Meeting established a bookkeeping and recordkeeping committee. It appears that an updated system is certainly needed and the "one-write" method has the most promise. When adopted all checks will be written by the Town Treasurer. In addition to the time saved, this system will give a much more detailed statement of payments.

The Town, English, Eaton Brook, Old Reservoir and Hancock Historical Society matter was resolved during the past year. The Town has acquired a right-of-way from Juggernaut to the chlorinator over the land of Robert English. In return, the Town has surrendered any claims to Eaton's Brook and the old reservoir. We wish to thank Mr. English for his cooperation, considering this matter has been unresolved for over twenty years.

Other completed matters include the installation of a dry hydrant at Boston University Sargent Camp, and the rebuilding of Link Road to the U.S. Army Corps of Engineers' specifications.

This Board wishes to thank the Landfill Study committee for their efforts in converting our Dump into a landfill op-

eration which complies with State regulations. Their careful planning and raising of money have allowed this Board to ask that the \$7,723.50 held in reserve be transferred toward this year's operational expenses.

In response to the petition to have the Town reappraised, the State Department of Revenue Administration studied the Town during May and June. Their report basically was a comparison of assessed values vs. the sale price of comparable properties. On July 5th we were ordered to Concord to appear before the Dept. of Revenue Administration "to show cause why the Town of Hancock should not be ordered reappraised." The facts were established by their report, and we did agree that wide variances in property assessments do exist. We also discussed the mechanics of reappraisal, who is responsible, when it must be done, and who would do the job.

On July 9th we received a letter from the Board of Taxation which stated they "found that the Town of Hancock is improperly and unequally assessed to such a degree that a revaluation of all properties is necessary." Their original time schedule (reassessment done by November, 1976) could not be met as reappraisal firms refused to bid on such short notice. Later we found that the Board of Taxation would "suspend" their order if the Town showed its good faith by appropriating the necessary funds at Town Meeting. Hours of study and research convinced our Board that Eastern Appraisal Company, Inc. of Portland, Maine was best qualified to handle the job. Their work will start soon after Town Meeting and will be completed in May of 1977.

In closing, we are greatly concerned over what we describe as a shrinking tax base. The cost of doing business (school, Town, County) is increasing at an alarming rate. This, together with substantial population growth (particularly school age) is proving that the building of single-family homes alone cannot generate the extra tax base needed. None of us want to see the character of the Town changed, however, methods to increase the tax base are essential. Hopefully, the Planning Board Master Plan Study Group and other Town bodies, together with the Selectmen, will develop a workable plan to promote a growth in selected industrial and commercial property.

Ernest A. Adams
William Weston, Jr.
David M. Wilder

Legislative Report

As this is being written, it is not certain that there will be a special session of the General Court. Thus, the nearly 200 bills assigned to committees for interim study may never be reconsidered by the full legislature. It is interesting to note that of the 1,374 bills considered during the 1975 session, 504 were enacted.

My committee, Environment and Agriculture, has one bill in study. It would increase the land transfer tax to provide funds for acquisition of open space land by the towns. Of the 46 bills assigned to it, the committee studied, amended where desirable, and saw through to enactment 17 bills (one which improves administration of the current use taxation law; the others dealing mostly with agriculture, including forestry, animal and bee diseases, and labelling of dairy products).

We lost in the House two favorably reported land-use bills and a good bill to eliminate non-returnable bottles and cans. A beneficial waste management bill and one setting up a coastal zone management plan were vetoed by the governor. A bill to control siting of petrochemical plants in an attempt to solve the growth problems inherent in the possible location of an oil refinery in the state is in interim study in the Senate.

The new laws directly affecting the towns — their elected and appointed officers, staff and various boards, and their procedures — are too numerous to summarize in this report. Aside from the question of the fairest distribution of the costs of education — local or statewide — there is another class of statute, mostly humanitarian and desirable, creating exemptions for some persons, that, because of our resistance to state sales and/or income taxes and our consequent great dependence on local property taxes, shifts even more of the burden onto the average taxpayer — particularly taxpayers in the poorer towns with lower average incomes and more calls for exemptions.

Among such new statutes is legislation that 1) provides an exemption from real estate taxes for residential improvements made to assist a handicapped resident; 2) permits totally and permanently disabled persons to apply for a tax lien on their real estate (thus providing no tax return at present); 3) liberalizes the property tax exemption law for the blind; 4) liberalizes the qualifications for eligibility for veterans' property tax exemptions; 5) increases real and personal property tax exemptions for veterans' widows and disabled veterans; 6) permits towns to make appropriations to maintain the poor by local administration and by funding public or private non-profit cor-

porations; and 7) permits local option to expand the partial exemption on real estate taxes for the elderly.

Another law permits local option to adopt tax exemptions for realty equipped with solar heating or cooling systems. I firmly believe the unfair, overloaded town property tax structure must be relieved by a statewide income tax. An equitable reimbursement by the state to the towns for state-mandated taxes lost or expenses incurred in order to reward or assist their deserving citizens would result in a fairer tax system.

I welcome questions, comments, criticism and advice.

John B. Corser, Jr.
Representative, Hillsborough Dist. 2

Advisory Committee

The Town Advisory Committee was established by the 1950 Town Meeting “. . . to make recommendations on all articles of the Town and School Warrants requiring an appropriation of money. . . .” Recommendations on other articles were optional. “The Advisory Committee shall consult with the Selectmen, School Board, and other town officers and departments as to the cost of government, revenue anticipated, and services performed, in order that its recommendations may be decided upon intelligently.” Also, the Committee “. . . shall hold a public hearing at which interested parties may appear and be heard.” Recommendations of the Committee “. . . shall be printed in the Town Report.” Committee membership includes six persons appointed by the Town Moderator plus one member each from the Selectmen and School Boards.

The recommendations of the Committee were to be non-binding on the Town and strictly advisory. The purpose appears to have been to provide voters with recommendations 1) based on a detailed study of all factors, and 2) independent of any official or department position. Over the years, however, Committee activity diminished. In the absence of indepth study, its budget recommendations were hastily developed and of questionable value. The public hearing became a first presentation of the proposed budget.

The present Advisory Committee has attempted to operate in accordance with the guidelines established in 1950. This has included earlier and more detailed study of budget proposals, some changes in the public hearing, and presentation of its recommendations prior to Town Meeting. Some of the guidelines

and responsibilities of the Committee appear either difficult to implement or outdated. Although there is merit to the advisory function, we believe the voters should have the opportunity to reexamine the Committee's structure and guidelines. As a basis for discussion, voters at the 1976 Town Meeting will be asked to consider a warrant article which would continue the Committee with some modifications. The article will suggest; 1) A two-fold purpose, first to provide information and recommendations to voters on all money related warrant articles and second to provide advice and counsel to Town Boards, Departments and Committees on request; and 2) That the Selectmen's representative become ex officio without vote. This change would prevent the possibility of deadlocked votes and emphasize the independent status of the Committee; and 3) Several procedural changes to make Committee functions and activities more appropriate.

The Hancock Town Advisory Committee can assist voters and officeholders by providing information and recommendations. The Committee members welcome opportunities to discuss ways in which this can be best accomplished.

Charles Robinson, Chairman

Nancy Kierstead, Secretary

Willard Watson

John K. Roper

Maurice M. Cleveland

William D. Falcon

Marian Harrington

David Wilder

¹ Excerpts from official record of 1950 Town Meeting

Hancock National Bicentennial Committee

During the past two years, the Hancock National Bicentennial Committee has been at work carefully planning Hancock's Bicentennial Celebration. The committee consists of seventy members who represent all major elements of the town's population. Throughout the many weeks and months, the committee members have attempted to make our celebration true to the spirit of our townspeople. The members have reported the progress of our committee to their neighbors and to local clubs and other organizations and have requested from them ideas for various bicentennial activities. In addition, articles on our progress have


continued on page 73



HANCOCK
NEW HAMPSHIRE

1
7
7
6

1
9
7
6



BICENTENNIAL

IN MEMORY OF THOSE
WHO PLEDGED THEIR
LIVES, THEIR FORTUNES,
AND THEIR SACRED
HONOR

GUIDE TO SERVICES ACTIVITIES

EMERGENCY TELEPHONE NUMBERS

FIRE:

To report a fire: 1-352-1100

All other business: 525-3366

POLICE: 525-3333

STATE POLICE: (New Hampshire) 1-562-8282

AMBULANCE: 1-352-1100

HOSPITAL: (Monadnock Community) 924-7191

POISON CENTER:

(Mary Hitchcock Hospital) 1-643-4000

TOWN OF HANCOCK BUSINESS HOURS AND TELEPHONE NUMBERS

SELECTMEN:

Hours: First and third Mondays, 7:00 to 9:00
p.m., or by appointment

Telephone: 525-3315

TOWN SECRETARY and TREASURER:

Hours: Monday through Friday, 9:00 to 12:00
a.m.

Telephone: 525-3315

TOWN CLERK:

Hours: Monday, 7:00 to 9:00 p.m.; Wednesday,
2:00 to 5:00 p.m.; at home by appoint-
ment

Telephone:

Office: 525-3315

Home: 525-6613

TAX COLLECTOR:

Hours: Last Wednesday of the month, 2:00 to
5:00 p.m.

Telephone: 525-3514

SANITARY LANDFILL:

Hours: Monday, 2:00 to 4:00 p.m.

Wednesday, 2:00 to 7:00 p.m.

Friday, 2:00 to 4:00 p.m.

Saturday, 8:00 a.m. to 5:00 p.m.

Sunday, 8:00 a.m. to 5:00 p.m.

LIBRARY:

Hours: Tuesday and Thursday, 1:00 to 7:00
p.m.; Saturday, 1:00 to 5:00 p.m.

HANCOCK is in . . .

Hillsborough County
the second congressional district
the second councilor district
the eleventh senatorial district

Hancock 1975

It is appropriate, as our nation prepares for its Bicentennial celebration, that Hancock focused attention on its own historic characteristics early in the year. Mindful of the need to preserve its heritage, the townspeople voted in March to establish an historic district along Main St., to reflect elements of our cultural, economic and architectural history.

Pride in our public library has long been a tradition. A certificate of merit for meeting the qualifications for membership in the state-wide developmental program was accepted by librarian Doris Rogers as another demonstration of that tradition.

Looking ahead, the library began making plans for the addition of more floor space. A model of improvements was built for display by trustee Ted Wells.

A number of important decisions were reached during the year. Several land subdivisions were approved and a variance was granted to O. D. Mathewson to build a milkhouse. Perhaps one of the most far-reaching decisions was the ruling in March by the Board of Adjustment, killing an earlier decision to allow the building of condominiums along Rt. 123.

That same month saw the retirement of Selectman William Rockhill, after four years of service, and the election of two new members to the board, Ernest Adams and William Weston, Jr.

With the coming of spring, implementation of the recommendations of the Camp Guild Study Committee were begun. In light of the low written bids received by the selectmen on the first attempt at sale of the buildings not sold by moderator Dick Amidon were burned by the Fire Dept. for training sessions.

The first public occasion to use the camp property came in the fall when the ball field was the site for "Bob Fish Day." In honor of the retiring rural mail carrier, nearly 100 townspeople gathered for a potluck picnic. With nearly three decades of service, Bob retired his position to substitute carrier Foster Avery.

A later statement by the Camp Guild Committee encouraged such use of the property, so long as it be with "restraint,

responsibility and a respectful caution consistent with its being a natural or wilderness area.”

The beginning of a town affairs forum in mid-year involved townspeople in what may well become a new tradition. The forum offers an opportunity for public discussion and communication of constructive ideas and opinions on the concerns of local government and town affairs.

Town business continued to progress. In May, Harrison Kendall was appointed by the selectmen as the first building inspector. Sanitary landfill operations began in July, after only a brief delay. That same month, the State Board of Taxation ordered the town to undergo reassessment. With state approval, re-appraisal was postponed until 1976.

Late summer saw the planning board, with the assistance of a group of interested citizens, undertake the task of beginning to formulate a master plan for the town.

Involvement in town government by the people has always been necessary to insure its survival. With such concerned individuals and groups we are more than doubly blessed.

Four members of the Fire Dept. were honored at a retirement dinner at the John Hancock Inn in February: Bob Fish and Charles Gleason for 36 years of service; Everett Adams for 32; and Dick Amidon for 16.

Lesley Amidon was named to the Dean's List in her first year at Westbrook College in Portland, Me.; and Judy Blood began her third year of nurse's training at McGill University in Montreal.

Tony and Peg Brown took over operation of the ski tow and cross-country trails at Sargent Camp, assisted by local instructors Marcie Tripp, Susan Burke and Bunny Stoykovich.

A varied display of art talent continues to grace the walls of the library, thanks to the untiring efforts of Sally Hamilton. One such example of local talent was the August exhibit of a new resident, Grace Way.

All seemed to move to the tune of this year's Old Home Day celebration. The events of the day offered something for everyone — a craftsman's alley, a melodrama, barbershop quartet, sing-a-long and old-fashioned games.

A 50th wedding anniversary was celebrated by the Nelson Ingalls in July and Eric Strombeck was ninety years young in November.

Twelve-year-old Tim Belville traveled with his mother to the International Special Olympics held in Michigan in August,

bringing home a bronze medal in the softball throw and placing sixth in the 220.

Within the community at large, townspeople continued to busy themselves in service projects of varying types. Local people volunteered at the elementary school, sharing their skills in such things as needlepoint, knitting, skiing, cooking and woodworking.

Others, like Joan Kunhardt, Barbara Vose, Gert Sheldon, Eleanor Amidon, Mortimer Cleveland and Nancy Ketchum spoke to Guild members of their work as volunteers at the Monadnock Community Hospital.

Members of the Fire Dept. trained in Red Cross First Aid under the direction of Dr. Robert Bailey, and several took part in a course in structural fire fighting at Meadowood.

Youth group members ran a number of events, including a pancake breakfast, a square dance and a milinery shop.

Cecil Lyon was asked to help find homes for Vietnam refugees in the area.

A blue ribbon study committee of the long-range goals of Conval schools was appointed, with Dick Amidon named chairman.

Summer Thing sponsored a driver education course for 30 students, as well as several bicycle trips and youth programs.

Little League coaches Al Senechal and Bruce Kierstead were pleased to see the Hancock team make it to the Crotched Mt. League play-offs, although they were unsuccessful in their bid for a crack at the championship.

But, lest we forget, nature too has her traditions. In August, a baby loon was born at Willard Pond, the first seen there since the hotly disputed reclamation in 1969. Perhaps the occasion should serve to remind us that we, too, are a part of that intricate web of life.

Nancy Adams

THINGS WORTH KNOWING ABOUT

Ambulance — Emergency ambulance service is available to Hancock residents at no charge. The town appropriates money in its budget to cover its share of this areawide service. Call Keene Mutual Aid (1-352-1100). The ambulance, staffed by trained volunteers, is dispatched from Peterborough.

Assessing of Taxes — All real and personal property liable for taxation is appraised and the taxes are assessed against such property as of April 1. That means if you build a new house in April, you will not pay any taxes on it until the following April.

In mid-March you will receive an inventory form to complete and return to the selectmen. It is very important to answer the questions fully and return the form by April 15. Failure to file forfeits the opportunity to appeal.

All appraisal work is performed by the selectmen and appraisal records are public documents, available for inspection during normal office hours. The town tax map is also open to inspection.

Resident taxes are also assessed as of April 1. Proof of payment of this tax is required to register motor vehicles, hold operator's licenses, and obtain hunting and fishing licenses. Failure of the selectmen to list one's name as of April 1 does not excuse a person from paying the tax.

Persons who are veterans of the several armed conflicts are eligible for a \$50 exemption on their real estate tax bill if they are also residents as of April 1.

Building Permits — The town requires that a building permit be obtained prior to inception of any improvement project, including new construction and additions. An additional permit may be required if you live within the historic district; in some cases (painting, re-roofing, etc.), where no building permit is required, a permit from the Historic District Commission may still be required. If you are in doubt as to whether or not a permit is needed, consult the selectmen or the building inspector.

Camp Guild — In 1974, the Town of Hancock voted to purchase about 15 acres bordering Norway Pond which had formerly been used as a summer camp. A Commission to oversee the development of the property for conservation and recreational purposes was established by Town Meeting in 1975.

Conservation Commission — Hancock's eight member Conservation Commission is appointed by the selectmen for three-year terms to oversee a variety of activities, including carrying

out educational programs, acquisition of scenic easements, scenic and ecologically sensitive lands and other property, and identifying and protecting valuable natural resources. Among its noteworthy achievements in past years are its publication of a town map and supervision of the tree cutting project at Juggernaut Pond, the town's water supply.

Current Use Assessment — Also called "land use" or "open space," the Current Use Assessment Law permits owners of farm and forest land to apply for reductions in their appraised valuations. The law is quite detailed but is intended to encourage the preservation of open space and prevent its conversion to more intensive use. Application forms are available from the selectmen; filing deadline is April 15.

Dogs — Dogs in Hancock must be licensed by May 1. Fees payable to the town clerk are \$2 for males and spayed females, \$5 for open females; kennel licenses are available to persons who keep several dogs. Prior to applying for a license, the owner must have the dog vaccinated against rabies and present proof of such immunization. Note: Dogs kill deer during heavy snow months; please help prevent this by keeping track of your dog.

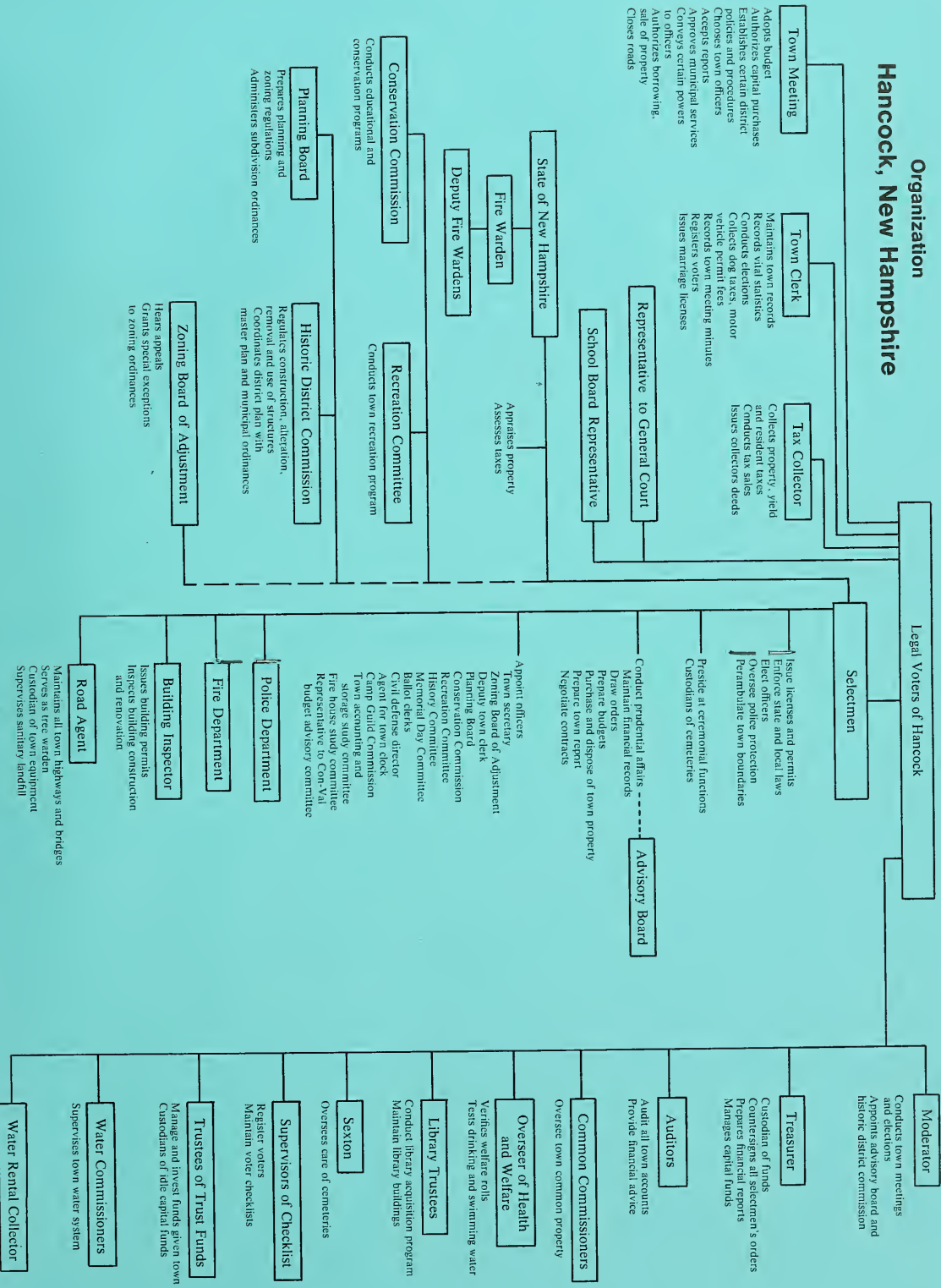
Fire Permit — All landowners should be mindful of strict laws relating to burning brush, leaves and other materials out-of-doors. At most times of the year a written permit from the town forest fire warden is required; citizens would be well advised to check with him before doing any burning.

Fire Protection — The Volunteer Fire Dept. is supported by town appropriation as well as fund raising activities by members of the department and contributions by townspeople. Membership is open to residents, 18 years or older. Training sessions are held every Tuesday night. A study is currently under way to consider a new location for the fire house.

Historic District — At the 1975 Town Meeting, citizens approved the Historic District, which generally includes the Main St. area. A Commission has been appointed to enforce the intent of the Ordinance which is to preserve and safeguard the heritage of the town. Anyone buying property near the Main St. area should find out if he is in the District and become familiar with the restrictions which apply to this area. Residents in the District should apply to the Commission for certificate of approval whenever they consider making changes in their property.

continued

Organization Hancock, New Hampshire



Land Subdivision — Hancock has specific regulations affecting the subdivision of land. Any person contemplating selling any of his real estate in the town should become familiar with the subdivision ordinance, copies of which are available at the town office. (Landowners should be aware that the term “subdivision” doesn’t simply mean a place with a group of small lots and houses. Under N. H. law, subdivision means any act which makes two or more tracts where one existed previously.) All subdivisions in Hancock are subject to approval by the town planning board.

Old Home Day — Hancock’s annual “togetherness” day, usually the third Saturday in August; a time for reminiscing, making new acquaintances and renewing old ones. Highlights of the festivities are a parade, games and athletic contests, a band concert, craft exhibits, chicken barbecue, and a dance. No commercial sales or exhibits are permitted. The program is under the direction of a self-perpetuating committee of Hancock residents.

Ordinances — The following town ordinances are available at the selectmen’s office: Hancock building ordinance, land subdivision control regulations, Hancock historic district ordinance, zoning ordinance.

Police — Police protection is afforded the town of Hancock by the combined efforts of the local police force, the state police, and the county sheriff. The local police force consists of one full-time officer and three special officers.

Recreation Facilities — Town Beach: Located in village at Norway Pond, the beach is for the use of Hancock residents only, and their guests. Children under the age of 10 must be accompanied by a person 13 or older. The beach is staffed by lifeguards and a Red Cross swimming instructor for approximately 8 weeks during the summer. Hours and rules for use, posted at the beach, are strictly enforced.

Town Recreation Area: Located on the grounds of the old high school, School Street, the area includes a ball field, tennis courts, skating rinks and shuffleboard court.

General rules governing use of these areas are: All persons using the area must conduct themselves in a manner to avoid injury to other persons or damage to the recreational facilities and equipment. Rules for the use of specific areas are posted at each area or available from any member of the Recreation Committee. There is a 10:00 p.m. curfew at both the beach and recreation area.

Roads Subject to Gates and Bars — These are roads and/or sections of roads for which the town owns the right of way but

for which the town is not liable for maintenance. These roads are open to the public, but persons using them do so at their own risk.

Sanitary Landfill — Located approximately half a mile north of the village of Hancock on Route 137. Burning is prohibited, and brush, stumps or car bodies are not accepted. For disposal of latter, see dump attendant.

Soil Map — A report of a survey conducted by the Dept. of Agriculture Soil Service indicates the classifications and characterizations of soil in the town of Hancock and the suitability of the soils for various purposes. Report, data sheets, and interpretive maps available at selectmen's office.

Taxation — The town levies various taxes directly, and receives taxes collected by the state on behalf of municipalities. Direct taxes include: the real estate tax on buildings, land, mobile homes and certain other categories of real property; the yield tax on timber and wood products at time of cutting; the resident tax which is a flat \$10 tax assessed against everyone age 18 to 64; and the National Bank stock tax.

Taxes collected by the state from local persons and remitted to the town include the interest and dividend tax and the savings bank tax, which is paid by the banks but is based on the home town and size of a person's deposits. Taxes of which the town receives a share after having been collected by the state are the business profits tax; meals and rooms tax; and highway subsidy, which is derived from the gasoline tax. The town also receives federal tax money in the form of revenue sharing payments.

Town Organizations

- Congregational Church, United Church of Christ
- Church World Service Committee
- Fire Department
- Firemen's Auxiliary
- The Guild
- Grange
- Hancock Historical Society
- Hancock Pre-school
- Hospital Auxiliary, Hancock Branch
- Ladies' Sewing Circle
- Men's Club
- Sportsmen's Club
- Woman's Club
- Youth Group
- 4-H Club



HANCOCK GUIDE TO TOWN MEETING

Many new people in Hancock have questions about how the Town Meeting is run, and even old-timers sometimes get mystified by the complexities of parliamentary procedure. The Town Meeting at its best is democracy in its purest form. But the Meeting can't be at its best unless all the participants know the rules — what they can't do, and more important, what they can do to exercise their rights as town citizens. This brief guide is a summary of the most important facts and rules about Town Meeting. It is meant to be an introduction for newcomers and a quick reminder for everyone else of what we will be doing when we come together early in March.

WHAT IS THE TOWN MEETING?

The Town Meeting is the legislative branch of town government. As a registered voter of the town you fill the same role in the Town Meeting as your Congressman does in Washington. You authorize town expenditures and decide on the laws or ordinances by which the town is governed. The Town Meeting derives its powers from the state of New Hampshire, and it cannot do anything that is inconsistent with state or federal law. But that still leaves plenty of freedom, since the state has given the town more than 140 different powers in the form of "enabling acts." Among other things, the town can elect its officers, approve or regulate their actions, and direct them to take special action. It can raise, borrow, and spend money. It has significant control over the town's roads, sewers, cemeteries, garbage, police, fire protection, dogs, and parks. It can adopt

building codes and zoning ordinances to control quality of structures and types of land use. For other examples of what the town can do, look at the Town Meeting warrant in any town report.

In Hancock the annual Town Meeting occurs in two parts. Election of officers by ballot takes place on the first Tuesday in March and the Meeting to discuss other business convenes on the following Saturday. Special Meetings to consider urgent business at other times of the year may be called by the selectmen or by petition of 50 or more town citizens. Special Town Meetings are an extra expense to the town, however, so they are not called unless absolutely necessary.

THE WARRANT

The warrant is the schedule or agenda for the Meeting. It is a "warning" to all citizens telling them the time and date for the Town Meeting and what items of business or "articles" will be discussed. The state requires that all townspeople have sufficient notice of the Meeting so that they can inform and prepare themselves for discussion and voting. Therefore it sets forth strict requirements about posting and publishing the warrant well in advance of the Meeting. (If the selectmen don't post the warrant properly, they can be fined.) For the same reason, no new item of business that has not been "duly warned" can be acted upon at the Meeting. The townspeople can amend articles of the warrant or make detailed changes such as altering sums of money in the budget. But they can't bring up something totally new that wasn't on the warrant in some form. The last article on the warrant may refer to "any other business which may legally come before the meeting," but the only *legal* motions allowed at that point are resolutions of thanks to town officials, or other gracious speeches.

HOW DO ARTICLES GET ON THE WARRANT?

The selectmen or other town officers put most of them on, since they know what decisions must be made to keep the town running smoothly — a new snowplow is needed, or the state has ruled that the old dump must be closed. Articles on the budget or on other financial matters are written in consultation with the town's advisory committee. The planning board may submit articles related to such things as zoning or subdivision ordinances.

Any ten qualified voters of the town may submit to the selectmen an article for insertion in the warrant. It must be presented at least 35 days before the Meeting date. The selectmen are obliged to include such voter-originated articles on the warrant, as long as their content doesn't violate state law. They are usually distinguished on the warrant with the notation: (by petition).

WHO'S THAT GUY UP FRONT?

He is the town moderator, the presiding officer of the Town Meeting. He is like a friendly traffic cop, trying to keep the traffic of ideas, suggestions, and resolutions flowing smoothly until a consensus is reached. The state gives the moderator a great deal of power. He can make the rules by which the meeting is run, and he can even change them as he goes along (although they are not required to, most moderators use *Robert's Rules of Order* as a guide). He can decide whether a motion is in order and whether the "ayes" or "nays" have won in a voice vote. He can order disruptive people to be thrown out of the Meeting. No one can speak at the Meeting unless he or she has been recognized by the moderator.

There are only two things limiting what a moderator can do in the conduct of a Town Meeting. He cannot violate any state or federal law. And he can be overruled by the majority vote of the citizens. If you disagree with a moderator's decision, you can challenge it, after recognition, by saying, "I appeal from the decision of the chair." Then the moderator must ask the entire Meeting to sustain or counteract his judgement.

CONDUCT OF THE MEETING

The moderator is required to read the entire warrant at the beginning of the Town Meeting. Then he proceeds through the warrant, article by article, until the people have acted in some way on each one. Before discussion of each separate article the moderator usually reads it again and then says to the Meeting "What will you do with this article?" At this point a proponent of the article (usually designated in advance by the selectmen) rises, says, "I move that . . .", followed by the exact wording he would like the resolution to have, and hands a written copy of the resolution to the town clerk. If the motion is seconded, the moderator gives it to the meeting for discussion and action.

At this point you as a qualified voter of the town have many options. You can:

- ask a question about the resolution
- offer your opinion about it (the moderator is entitled to limit the time allotted to each speaker)
- suggest a change or amendment to the resolution
- move to table the resolution or to postpone it until a future time
- move to refer the matter to a committee, town officer, or some other body for further study
- "call the question," or ask that the discussion be ended, and the matter be put to a vote.

VOTING

When discussion of an article is ended, the moderator puts the resolution to a vote. Only qualified voters of the town are al-

lowed to vote. There are five methods of voting, and the moderator may choose which to use. They are:

- voice vote (the quickest and most often used)
- show of hands
- standing vote (the proponents stand and are counted, and then the opponents)
- division of the house (the “ayes” move to the moderator’s right, the “nays” to his left, and each side is counted).
- ballot vote (in cases of an extremely close vote or one where secrecy is desired, votes are written on slips of paper and given to the town clerk for counting. Each voter must be checked against the town’s checklist to ensure that he is indeed a qualified voter in the town. This voting method is very time-consuming and rarely used. However, if 7 citizens ask for a ballot vote on any issue, the moderator is required to conduct one.)

In general, a majority vote is required to pass any resolution. If the vote is an exact tie, the motion is defeated unless the moderator votes to break the tie.

ADJOURNMENT

When all the business on the warrant has been transacted, the moderator will call for a motion to adjourn. Anyone can make an adjournment motion at any time during the Meeting provided it is in order; and like any other motion, it must be passed by a majority vote. On rare occasions, a Meeting will not be adjourned, but will be recessed until a later date, in order to consider tabled resolutions. Each Meeting is considered a separate body, ending at its adjournment, and thus no Meeting can stipulate procedure or rules for a subsequent Meeting.

HOW CAN I REGISTER?

To participate in the Town Meeting, you must be a registered voter in Hancock. To register, you must either appear at a meeting of the Supervisors of the Checklist or fill out an application for registration at the office of the Town Clerk.

The supervisors give notice of their meetings, usually held two or three times preceding elections and town meetings. You may register up to 10 days before an election. When you appear to register, they will ask you to complete a simple questionnaire. If you are unable to appear at a supervisors meeting, you may fill out an application at the town clerk’s office. This will be passed on to the supervisor who will place your name on the checklist. In either case, bring your birth certificate or a passport.

HANCOCK MUNICIPAL CALENDAR

<i>January 1</i>	Start of town fiscal year
<i>January 26</i>	Last day to submit town warrant articles by petition of 10 or more voters
<i>Month of January</i>	Preparation of town report and budget drafting of town meeting warrant
<i>February 23</i>	Last day for candidates in nonpartisan ballot towns to file declaration of candidacy, 5 p.m.
<i>February 24</i>	Presidential Primary
<i>Late February</i>	Delivery of town report
<i>First Tuesday in March</i>	Advisory Board public hearing on warrant
<i>First Saturday After The First Tuesday In March</i>	Town Elections Town Business Meeting, 1 p.m.
<i>March 17</i>	Conval School District Meeting
<i>April 1</i>	All property and resident taxes assessed as of this date
<i>April 15</i>	Tax inventories, applications for veterans exemptions and current use assessment must be filed with the selectmen
<i>May 1</i>	Dogs over 3 mos. old must be licensed by this date
<i>Weekend of July 4th</i>	Hancock National Bicentennial Celebration
<i>Third Saturday in August</i>	Old Home Day
<i>Month of September</i>	Tax rate for town set by state Dept. of Revenue Administration
<i>Second Tuesday In September</i>	Primary election in even numbered years
<i>First Tuesday After The First Monday In November</i>	General election in even numbered years
<i>December 1</i>	All property and resident taxes due. penalty, property tax = 9% per annum penalty, resident tax = \$1.00
<i>December 31</i>	Close of town fiscal year

appeared in the *Bell Ringer*, the *Peterborough Transcript*, the *Ledger*, the *Keene Sentinel*, the *New Hampshire Times*, and the *Manchester Union Leader*.

Hancock's National Bicentennial Celebration will consist of a Traditional Fourth of July on July 2, 3, and 4; a Fall Harvest Festival on October 8, 9, and 10; and a mid-summer concert by Monadnock Music. More than thirty specific activities have been planned and will be announced in the coming weeks.

I wish to thank all members of our committee for their contributions and continuing support. Our high attendance on two snowy evenings testifies to the importance that many have placed on the nature and quality of our celebration. I particularly want to express my appreciation to Merton Knowles for his magnificent bicentennial signs. They seem to be everywhere and serve to remind us all of the history and spirit behind our Bicentennial Celebration.

Robert S. Fay, Chairman

Historic District Commission

The Hancock Historic District Ordinance, establishing the historic district and commission, was adopted by ballot vote at the March, 1975 town meeting. Preparation of the ordinance and area plan for the district were carried out by members of the commission appointed in 1974 and the planning board. Two public hearings to review the ordinance were held in advance of the 1975 town meeting.

Membership on the commission then included: Ernest A. Adams, Wallace Ensor, Robert L. Fish, Peter Garland, Virginia Gleason, Herbert M. Johnson, and John B. Wilbur.

During the year, the commission held five meetings; several changes have been made in its membership.

Robert Fish has completed a large part of a commission project to develop a color photograph file to include pictures of all structures in the district. Attention is focused on needed changes and additions to the ordinance.

Approval for several minor architectural changes to buildings in the district have been requested and granted.

Herbert M. Johnson, chairman
Robert L. Fish, vice chairman
Peter Garland, secretary
Ernest A. Adams

Carl V. Blicher
Anthony Brown
Wallace Ensor

Memorial Day

Received from town treasurer		\$300.00
Expenses:		
Steele's Bookstore, flags	\$80.39	
Clukay Buses, band buses	40.70	
Hancock Cash Market, supplies	19.30	
Rodney C. Woodman Florist, plants	143.40	
Conval High Music Fund.		
Conval Band	125.00	
		<hr/>
		408.79
Overdraft		<hr/>
		\$108.79

Bruce Kierstead, chairman
Kenneth Davis
Howard S. Rogers

Library Trustees

Because of a letter dated Aug. 30, 1974, notifying us that the privately owned driveway adjacent to the library could no longer be used for library purposes, we reported to the 1975 town meeting our serious concern about access to the rear of the building and sponsored an article in the town warrant authorizing the selectmen to acquire a narrow strip of land on the east side of the Library for that purpose.

After two meetings with the land owner, seeking an amicable settlement, we were advised by letter that any further negotiations must be referred to our respective counsels.

The article for the land acquisition having been adopted at town meeting, we continued efforts to negotiate in good faith and to avoid litigation. The town offered to purchase the land for the total amount set by the town appraiser, namely, \$3,471. The efforts to negotiate broke down in June, and finally, upon advice of town counsel, the eminent domain procedure was invoked and the property was taken on July 18, 1975.

Meanwhile, a public hearing was held on July 1, 1975, for the selectmen to consider the petition to acquire the property. The library trustees were present to explain the need for the additional land. At the conclusion of the hearing, the owner's attorney presented a written proposal to sell the land in question

for a lump sum of \$5,000, an amount arrived at by a second appraiser retained by the owners.

After this offer, the town counsel recommended a compromise settlement which was subsequently rejected. Because legal expense was mounting rapidly, the library trustees and the selectmen agreed that the matter should be resolved as quickly as possible, and the town counsel was authorized to accept the \$5,000 offer.

Concluding the matter, on Dec. 22, 1975, the town counsel advised that a stipulation had been filed with the Superior Court stating that the parties have agreed the total damages to be paid shall be \$5,000. The Library will pay from the reserve fund the difference between the amount appropriated and the actual cost. Reimbursement for the additional cost will be requested by an article in the 1976 town warrant.

Another parcel of land on the north side of the library lot was owned by Willard G. and Pauline E. Watson. To straighten an existing jog in that property line and to facilitate work on the rear wall of the old library building, the Watsons generously volunteered to give the town a narrow strip of land running the full length of the library lot. The deed for this land was executed on Dec. 2, 1975. Such cheerful cooperation is much appreciated.

Pursuant to the recommendations in the library space committee report presented to the 1974 town meeting, the trustees prepared a master plan corresponding with the report's principal conclusions, among which the eventual requirement of about 600 square feet of additional floor space was chief. This plan anticipates construction of a second floor in the old building over what is now referred to as the middle room and the stack room. A careful budget estimate has been prepared and, at 1975 prices, the total cost of this project would be about \$50,000. A scale model of the proposed work is on display in the library.

One purpose of the master plan is to delineate the facilities needed in the future to ensure that short-range objectives coincide with the ultimate scheme. The space committee cited the most pressing short-range objectives as, 1) more space available in the middle room for library patrons to read and study; and 2) more efficient arrangement of work space for the librarians. We have a detailed plan with specifications for the middle room alteration and have assurance that the work can be accomplished for under \$4,000.

We had hoped to complete this improvement in 1975, and had accumulated sufficient funds for that purpose. However, access to the rear of the library building was essential, and al-

though we eventually obtained that access, the price demanded and the additional expense through prolonged legal negotiations prevented us from making a commitment to that end. We regret the postponement of this much needed improvement.

In addition to the land acquisition, we can report some minor accomplishments:

1. The walls and ceilings of the front rooms were repaired and painted, and the panels for exhibition of art were covered with new burlap.

2. New evergreen shrubs were planted against the front wall.

3. The book drop was relocated inside the front door, with an access slot provided in the door panel so that books may be returned when the library is closed.

4. The library signs were rearranged and refurbished.

5. A new set of by-laws has been adopted.

There has been no change in the library staff this year. The librarians have cheerfully adjusted to many unavoidable emergencies. The Hancock library is one of the finest small town libraries in the State of New Hampshire — a well deserved reputation, due primarily to the excellence of our staff.

The accompanying reports of the librarian and the treasurer indicate that we are maintaining a healthy and vigorous facility.

Edward P. Wells, chairman
Harry E. Casler
Kenneth F. Tripp

Town Library

Circulation and Use Record 1975

Adult fiction loaned	7,733
Adult non-fiction loaned	2,434
Periodicals loaned	867
Children's books loaned	3,458

14,492

Also during the year 124 records were circulated.

The State Library Bookmobile visited the library several times during the year to leave us a total of approximately 1400 books. In addition we borrowed 87 books from the State Library at Concord on special request.

We continued our arrangement with the McNaughton

Book Service and find that this has been a satisfaction to our patrons, and once again at the end of the year we were able to purchase for our permanent collection a number of books at a great discount.

During the year the third and fourth grade pupils visit the library with their teachers each week on an alternating basis. Harriet Hampson has a story period for each grade, and also reads to the pre-school children who visit the library every other Wednesday morning. Doris Rogers continues to have a story period for the first and second grades either in the library or at the school on Friday afternoons.

	<i>Book Inventory</i>		
	<i>Adult</i>	<i>Children</i>	<i>Total</i>
Number of books, Jan. 1, 1975			
(adjusted inventory	7,406	2,111	9,517
Volumes added during the year	221	94	315
Gifts received during the year	151	14	165
	<hr/>	<hr/>	<hr/>
	7,778	2,219	9,997
Volumes discarded during the year	258	53	311
	<hr/>	<hr/>	<hr/>
Number of books, Dec. 31, 1975	7,520	2,166	9,686
Records purchased during year			18
Gift records received			56
Magazines currently subscribed to	22	4	26
Newspapers	3		3

As usual on Old Home Day we had our annual sale of old books, and the sum of \$122.15 was collected. Sales since August of books on the table in the vestibule brought this amount up to \$139.15. These collections are, of course, used for the purchase of new books for adults and children

The Library again sponsored an entertainment for all youngsters of Hancock on August 15th when the "Little Red Wagon," a project of the drama department of UNH, presented a hilarious and fun-filled open air theatre program at the athletic field. One of the most active and entertaining of the players was John Garrand, of Hancock.

Harriet Hampson, the children's librarian, has this year completed another course offered by the State Library in conjunction with UNH, "Cataloging and Classification."

As of October 1, 1975 the library hours were changed, and are as follows: Tuesday and Thursday 1 to 7 P.M. and Saturday 1 to 5 p.m. These hours will continue throughout the year.

The library is exceedingly grateful for the many gifts of excellent books and records.

Elsie Frank

Town Library — Treasurer's Report

Income and Credits

Dec. 31, 1974		
First National Bank	\$800.92	
Dec. 31, 1974		
Peterborough Savings Bank	4,502.89	
Dec. 31, 1974		
Book fines account	2.70	
		\$5,306.51

Receipts

Trust fund income	\$6,949.67	
Town of Hancock	1,450.00	
Town of Hancock —		
for reserve fund	1,000.00	
Donations — for reserve fund	50.00	
Donations — miscellaneous	20.00	
Book fines	147.41	
Sale of old books	164.15	
Reimbursements on binding, etc.	28.31	
Interest on savings accounts	254.12	
		10,063.66
TOTAL INCOME		\$15,370.17

Disbursements

Librarians' salaries	\$2,669.17
FICA taxes paid by library	156.13
Purchases of books	2,320.18
Purchases of records	40.38
Periodical subscriptions	270.82
Supplies, postage, bindings, etc.	477.18

Insurance	373.50	
Building operating expense	1,517.80	
Building repairs and maintenance	781.39	
Building improvements	99.99	
Library association dues	9.00	
		<hr/>
TOTAL DISBURSEMENTS		\$8,715.54

Dec. 31, 1975		
First National Bank	\$844.92	
Dec. 31, 1975		
Peterborough Savings Bank		
regular account	2,279.03	
improvement account	3,527.98	
Dec. 31, 1975		
Book fines account	2.70	
		<hr/>
		6,654.63
		<hr/>
		\$15,370.17

Harry E. Casler, treasurer

Planning Board

The planning board held 21 meetings in 1975, including hearings on subdivision applications and on proposed amendments to the zoning and building ordinances.

Six subdivision applications were approved. All were of minor nature.

The proposed amendments to the zoning and building ordinances, for consideration at town meeting, deal primarily with the establishment of a floodplain and wetlands district. This is a further step in the action initiated by the 1975 town meeting to qualify Hancock under the federal flood insurance program.

The board has begun work on a master plan for Hancock, as required by state statutes. Seven of the board meetings were devoted to this effort, which will continue in 1976.

Thomas B. Rhines, chairman
 Anthony Brown
 Kenneth Chandler
 Charles Cram

Herbert Johnson
 Samuel Lessey
 David Wilder

Fire Department

The year 1975 compares very closely with 1974. A total of 22 calls were answered through Dec. 15, 1975. The number of chimney fires, rescue calls and mutual aid calls increased, while all other calls decreased.

The year also saw some changes in training policies. Rather than 12 training sessions a year, we now have one every week. Many of the men and the auxiliary also completed a first aid course given by Dr. Robert Bailey.

The department also started a monthly raffle to raise money for new equipment and trucks. It is hoped that the raffle will reduce the amount of town funds required when new equipment is needed.

Robert W. Kierstead, chief

Hancock Fire Department

1975 Received from Town of Hancock		\$6,275.00
Expenditures:		
Telephone	\$147.30	
Public Service	304.63	
Heat	469.98	
Maintenance	836.13	
Equipment	1,199.22	
Insurance	782.50	
Mutual Aid	650.00	
Training	113.00	
Miscellaneous	129.50	
Salaries	1,544.80	
	<hr/>	
		\$6,277.06

Otto Jespersen, Jr., Treasurer

1975 Forest Fire Statistics

	No. of Fires	No. of Acres
State	718	800
District	143	88
Town	2	1
Winthrop H. Hannaford		Robert Keirstead
District Fire Chief		Forest Fire Warden

Fire Station Study Committee

We have met regularly during the past several months. The following points will substantiate the unanimous recommendations of this committee: that Hancock does need a new fire station facility.

1. Our local fire insurance rates are determined by the fire insurance underwriters. In order to maintain our current rate, we must conform to their recommendations. First line equipment (pumper etc., not the tank truck) should not be more than 20 years old. This necessitates the purchase of another truck in about ten years.
2. We depend upon the Mutual Aid Program. In order to maintain this very beneficial reciprocal situation, Hancock must be able to provide service at the high standards expected by other participating towns.
3. Storage for this equipment is important. A minimum of 6000 sq. ft., which includes lavatory space, an assembly room, radio room and room for the forestry fire fighting equipment is indicated.
4. The current location does not provide for these needs at this time, nor can it be expanded economically.
 - Poor access — dangerous exit onto Main St.
 - narrow driveway from fire station
 - parked vehicles are a frequent hazard
 - Too small — 3 trucks now use space meant for 2 trucks (1260 sq. ft.)
 - downstairs area small and inefficient (396 sq. ft.)
 - station would have to be rebuilt
 - space is now shared with Water Dept.
 - some forestry equipment now stored in a private garage.

continued

We have discussed possible sites on town-owned property and the areas are as follows:

1. Bennington Road and East end of School Street
2. Elementary School area (Common ground)
3. Town property at East end of Dump Road
4. Area by the town barns at Bennington Road

The advantages and disadvantages of each of these sites can be enumerated, but the preference of the Committee is #3.

It is the conclusion of the Fire Station Study Committee that we need a new Fire Station. The F.S.S.C. recommends that the Selectmen appoint a Building Committee of at least 7 members to consider the recommendations of this committee and to make specific recommendations as to: building size & type, site evaluation and financing by March 1977.

Robert Kierstead

Heather Robinson

Wayne Fisher

Otis Wilder, Jr.

Robert Benoit

Harrison Kendall

Lester Phelps

History Committee

During 1975, the history committee held regular meetings at the library on the second Monday afternoon of each month.

Most of the efforts have been directed toward compiling a bicentennial book which we hope to have on sale by the summer of 1976. Entitled, *A Prelude to Hancock's Second Hundred Years*, it will contain excerpts from various papers about the town's early days. Many of the writers are grandparents and great grandparents of present residents. Included also will be pictures, maps, and a cover designed by committee artist, Eleanor Amidon, as well as condensations of the work of our present researchers.

Besides researching and writing, several committee members have been guest speakers at meetings of such local organizations as the Woman's Club, the Guild, and the A.A.R.P. Listeners have enjoyed Lewis Tuttle's fascinating "Hancock Railroads"; Mary Hibbard's interesting talk, "From Indian Trail to Super Highway"; and Doris Rogers' book review which previews our coming bicentennial contribution.

Marjorie Tuttle has been invaluable as typist, saving many fading, hand-written treasures from extinction. At present, she is researching the story of the John Hancock Inn.

Each paper which has come to us from the past, as well as the committee's own work, has been multi-copied on a Zerox

machine kindly loaned to the selectmen through the thoughtfulness of Victor Stoykovich. A copy of each paper has been placed in the history room file and in a labeled box in the town library reference section. Other copies have been retained for use in excerpting portions for the book.

The library file has already proven useful. It was in this that Dorothy Starratt discovered the incidents and people for the melodramas with which the Youth Group entertained an enthusiastic audience on the eve of Old Home Day.

In answer to our calls for help, we have had several volunteers. Marie Fogg has been busy digging for details of early stores; Ann Moller is working on the history of Hancock's post offices; Icy Lent has contributed many hours to condensing papers to manageable length, and Lillian Foster is streamlining the railroad history.

We are also grateful for volunteers such as Nancy Ketchum and Else Cordelle, who are patiently waiting for the committee to complete the "dummy" so they can begin typing stencils on the history room's new electric typewriter and running off the final pages on the mimeograph. These machines, purchased with funds set aside by the town for history committee expenses, are available for the use of other local groups.

We will need lots of help this spring! Are there any more volunteers?

The History Committee

Town Sexton

In 1975, a good spring enabled us to have all three cemeteries in shape for Memorial Day.

Many summer hours were spent clearing small trees and brush in the Pine Ridge Cemetery. Thus, the old stones and their remarkable inscriptions were uncovered once again. Norway Plain and Hillside Cemeteries were also cleared of dead trees and overgrowth.

During the year, 14 committal services were held in our cemeteries.

Labor costs will be higher next year, and it will help if more people owning lots in the Norway Plain Cemetery start perpetual care accounts.

I would like to express my appreciation to Mr. and Mrs. Louis Hugron; Jeff Wilder; Brian Higgins; Scott Senechal; and Richard Peck for their help during the past year.

Howard S. Rogers, sexton

Police Department

To the People of Hancock:

Crime throughout New Hampshire increased in 1975 and Hancock was no exception, although it did not jump anywhere near the State percentage level. The major increase was about 30% basically in two areas, burglary and larceny. In some cases the individuals have been caught and brought to trial, but in many cases they are not because no suspects were seen in the area. The police will continue to check property as often as possible, but I would like to ask your help by keeping alert and notifying us of any suspicious incidents. With your cooperation and support, the Police Department will do its best to keep crime to a minimum.

There were over 200 calls last year. The following is a breakdown of police matters attended to:

Accidental deaths	2
Calls to aid other towns	34
Civil and domestic calls	22
Dog calls; complaints and lost or found reports	118
House breaks reported & investigated	16
Medical assistance calls	20
Motor vehicle accidents reported and investigated	35
Properties reported vacant and checked	137
Vandalism	3

Arrests: 53 on 74 charges

Assault	3
Burglary	3
Criminal Mischief	4
Criminal Threat	1
Disorderly conduct	5
Driving while intoxicated	9
Failure to answer summons	5
Failure to stop for a police officer	4
Fugitive from Justice	1
Intoxication	4
Larceny	4
Misuse of plates	3
Operating after suspension of license	4
Operating an unregistered motor vehicle	1
Possession of a controlled drug	3
Reckless operation of a motor vehicle	7
Speeding	6
Uttering	2

Summons: 173

Failure to yield right-of-way	1
Illegal parking	14
Operating an uninspected motor vehicle	30
Operating an unregistered motor vehicle	5
Operating a O.H.R.V. on a public way	7
Operating without a valid license	4
Operating a motorcycle without eye protection	6
Operating a motorcycle without head protection	1
Operating a motor vehicle with unsafe tires	4
Solid line violations	6
Speed violations	85
Stop sign violations	10

Cases prosecuted in court: 226

As you can see motor vehicle complaints and accidents are also higher than last year. The present cruiser is four years old and has close to one hundred thousand miles on it. I feel a new cruiser is needed, as holding on to the present one will only add needless expenses.

In closing, I would like to express my gratitude to my officers and the State Police for doing an excellent job in assisting me and the townspeople throughout the year.

Bruce E. Skinner, Chief of Police

Police Department Financial Report

Year Ending December 31, 1975

Fontaine Ford	\$32.00	
Hancock Highway		
Department (Gas)	1,080.78	
Perry Motors	87.29	
Valley Tire Company	1,078.52	
Wilder's Auto Service	400.55	
<hr/>		
Total Cruiser Expenses		\$2,679.14
Army & Navy Supply		307.60
Central Equipment Company		12.20
Derby's		3.50
Doctor Jeffries		16.00
Equity Publishing Corp.		6.00
Hancock Cash Market		11.77
Mollers Insurance Agency		75.10
Monadnock Hospital		5.00
Motorola (Crystals)		69.00

New England Telephone	1,433.48
New Hampshire Medical Supply (Oxygen)	11.00
State of New Hampshire (Radio repair)	29.25
Stamps	4.00
Steele's Bookstore	115.54
Salaries	
Cass, Michael	1,134.00
O'Dell, Curtis	1,137.00
Chief Bruce Skinner	11,232.00
Holiday Pay	432.00
Total Expenses	\$18,821.58
Budget Received	\$16,900.00
Overdraft	\$1,921.58
Received from Insurance Report	12.00
Net Overdraft	\$1,909.58

Zoning Board of Adjustment

During 1975, the Board held four public hearings on applications for variances from sections of the town zoning ordinance. Two hearings were held on a request by Hancock Homes, Inc., to build condominiums instead of previously approved apartment units. In the absence of evidence that a change in the type of ownership departed from the spirit and intent of the zoning ordinance, the request was granted.

At a re-hearing in response to citizen petition, it was announced that the earlier approval of the apartment complex had been in error, thus rendering the condominium project invalid. Since the building permit had been voluntarily surrendered and cancelled, no further action by the Board was necessary.

The Board heard requests by Wayne Hutchins and Gerald Keely to move and sell gravel. Both requests were denied on the basis of insufficient information.

A hearing was also held on a request by Owen Mathewson to place an existing milk house closer to a road than the required setback. Since no alternative to the proposal was found, the request was approved.

Charles W. Robinson
 Samuel Lessey
 John Corser
 William Weston
 L. Albert Daloz

Building Inspector

In May 1975, I was appointed Building Inspector for the Town of Hancock. During the year of 1975 there were thirty-three (33) building permits issued.

New homes	13
One & two car garages	9
Additions	8
Mobile Homes	1
Barns	2

33

I would like to take this opportunity to thank the owners of new construction, and the several contractors, for their cooperation and willingness to abide by the rules and regulations of the Zoning Ordinance and Building Code.

Harrison L. Kendall, building inspector

Camp Guild

The Camp Guild Committee held six meetings in 1975. The committee supported a request by the Hancock Depot Committee that the railroad depot not be razed, pending an effort to obtain restoration funds.

Plans are under way to remove remaining hazards and obstacles from the camp property. This work is being done under direction of the selectmen.

Working from the study report, the committee has sought to work out details of land use. The townspeople should use the land, but with restraint and caution consistent with its being a natural or wilderness area. Adherence to this guiding principle would mean rules and regulations could be kept to a minimum.

The committee recommends that family picnics be allowed, as long as the "take out what you take in" rule is strictly adhered to. It further suggests that the easterly 5.9-acre peninsula area be for picnics and walking only, leaving the remainder open to relatively tranquil family-oriented recreation. Organized sports in general would be discouraged. Fires, camping and motorized vehicles would be prohibited.

The complex question of swimming at the camp beach has been discussed at length. In the best interests of the town and its people, the committee reluctantly advises against permitting swimming. Some of the reasons are:

continued

- Hancock is particularly fortunate in having three swimming areas.
- There would almost certainly be an exodus of youngsters to the unsupervised beach, undermining discipline at the present beach and creating hazards common to all unregulated waterfronts.
- The town could suffer serious legal-financial consequences in the event of a swimming disaster.
- A decision to institute a second supervised waterfront would mean an additional tax burden.

Final decision rests with voters and selectmen, as the committee's function is advisory.

A special word of thanks is due all who have given time and effort on behalf of the camp property, particularly the members of the fire department who burned the remaining buildings.

Finally, the committee invites suggestions for a new name for this area. "Camp Guild" is neither historic nor consistently pronounced.

Robert Strombeck, chairman
 Thelma W. Babbitt
 Joan H. Watson
 Almon O. Senechal
 Wallace W. Tripp

Recreation Committee

1975 has brought this committee to the final stage of our Master Plan for the Old High School Recreation Area. This committee has coordinated over the past several years the following activities in the first two stages: leveling, reloaming and re-seeding of the ball field, building of a shuffleboard court, establishment and maintenance of a hockey rink and pleasure skating rink with lighting and the refinishing of the gym floor. These projects are greatly indebted to funding from the Guild and the Town and the constant care and maintenance provided by Mert Knowles and Bob Stewart.

Our final stage is the building of a new tennis court and we have raised approximately \$7,000 to that end, in hopes the Town will match our funds for the construction of a new court.

Our programs this year include tennis lessons for both adults and children, a beach program with swimming lessons

for the children of Hancock, a Little League Baseball team run by Al Senechal, Mac Allgood and Bruce Kierstead that saw fifteen youngsters place second in their league and a Farm League under the direction of Ed Coughlan, Dr. Benoit and Kerry Cote which helped 35-40 youngsters learn and enjoy the fundamentals of baseball. The shuffleboard court has a new fence, installed by Jules Pickering and is enjoyed by many of the townspeople.

Joan Kunhardt
 Midge Buck
 Margaret R. Brown
 Marie Fogg
 Almon Senechal
 Victor Stoykovitch
 Marcia Tripp
 Kenneth Moller
 Ernest Adams

Financial Statement From Jan. 1, 1975 thru Dec. 31, 1975
 Balance of account January 1, 1975

Tennis Fund	\$2,042.06	
Town Fund	53.94	
Donation Fund (Little League, Hockey & Shuffleboard)	791.38	
		\$2,887.38
Total Balance of Accounts 1/1/75		\$2,887.38

Receipts

Town of Hancock		
Tennis Fund	\$550.00	
Town Fund	530.00	
Little League	276.00	
Donations (Tennis Fund)	1,720.00	
Donations (Donation Fund)	10.00	
Interest		
Tennis Fund	124.83	
Town Fund	8.59	
Donation Fund	36.00	
		3,255.42
Total Receipts		3,255.42

\$6,142.80

Expenses

Public Service	\$69.23
Tennis Lessons	150.00
New Tennis Net	70.00
Fertilizer & Lime	71.20
Tennis Drive — Material	34.00

Little League	432.90	
Shuffleboard Fence	159.53	
Fence— Tennis Court	80.00	
Maintenance (Water Hose, Paint, Basketball nets, Light Bulbs, etc.)	145.55	
	<hr/>	
Total Expenses		1,212.41
		<hr/>
Balance on hand Dec. 31, 1975		\$4,930.39
Balance of Accounts Dec. 31, 1975		
Tennis Fund	\$4,366.89	
Town Fund	42.55	
Donation Fund (Little League, Hockey, & Shuffleboard)	520.95	
	<hr/>	
		\$4,930.39
	Almon O. Senechal, treasurer	

Conservation Commission

The Conservation Commission conducted the annual trash clean up on highways in town last spring with about 15 trucks and 75 helpers participating.

The Commission sponsored and paid one-half of the expense of the attendance of two girls at the Spruce Pond Conservation Camp.

The project of the removal of hardwood trees on the shore of Juggernaut Pond is continuing under the supervision of Commission members.

Moose Brook Park has been cleared of underbrush, a table has been purchased and painted and the Park will be open for use as a picnic area next summer.

In co-operation with the New Hampshire Fish and Game Department, the Commission is sponsoring a move to improve the circulation of water in Norway Pond by removal of two beaver dams.

We are still holding funds for the payment of the cost of the preparation of a town soil map as that project has not been completed to the satisfaction of the Planning Board.

FINANCIAL REPORT

Balance Jan. 1, 1975		\$4,552.71
	Receipts	
Interest — Peterborough		
Savings Bank	\$238.69	
Sale of maps	25.50	

Rebate — tuition	67.00	
Contribution	5.00	
Town appropriation	500.00	836.19

\$5,388.90

Payments

Dues — NHAAC	\$70.00	
Sims Press — maps	35.00	
FNBP — rent safety deposit box	5.00	
Clean up day expense	19.54	
Spruce Pond Camp tuitions (2)	134.00	
Picnic table for Park	45.00	
Trails Workshop		
registration fees (4)	20.00	328.54

Balance Dec. 31, 1975		\$5,060.36
Peterborough Savings Bank	\$5,010.86	
Cash on hand	49.50	

\$5,060.36

Anthony F. Brown
 John L. Hitchcock
 Jesse A. Welch
 Mrs. Joan A. Watson
 Mrs. Thomas B. Rhines, Treasurer
 James M. Burt, Secretary
 Karl G. Upton, Chairman

Highway Department Report

Paved Highways

Appropriation		\$8,000.00
Received from Selectmen		\$7,320.16
Paid		
Everett E. Adams	\$261.70	
Myron W. Johnson	228.20	
Edwin E. Adams	233.71	
Gleason Garage	16.00	
Wilders Auto Service	11.18	
William Weston, Sand	90.00	
J. H. Burroughs,		
Screening sand	396.00	
Adams Const't Co., Backhoe,		
Truck, sander, dozer	949.50	

Harris Const Co., Sand	227.41	
Town of Peterborough, Sweeper & Culvert	187.00	
E. E. Adams, Grader, Mower	325.00	
Lake Asphalt Corp., Asphalt	2,340.12	
Mac. Asphalt Corp., Cold patch	2,054.34	
		<hr/>
		\$7,320.16
Withholding Tax	\$126.30	
F.I.C.A.	52.79	
		<hr/>
		179.09
		<hr/>
Total		\$7,499.25
Balance		\$500.75

Everett E. Adams

State Subsidy

Received from State of N. H. \$13,382.50

Paid

Everett E. Adams	\$130.85
Myron W. Johnson	109.84
Edwin E. Adams	113.61
Sanel Ind.	281.83
B & R Kierstead	335.64
The Chemical Corp.	831.49
Donald Curry	400.00
Manchester Mack	724.65
Harris Const. Co.	495.57
Mr. Gee's Tire Service	504.00
International Harvester Co.	924.35
Everett E. Adams	401.75
Chase Tree Service	130.45
Gleason Garage	199.00
Emmes Service Station	82.50
Wilders Auto Service	55.46
R. W. Flagg	72.00
Public Service Co. of N. H.	42.83
Fontaine Ford	25.00
R. C. Hazelton Co.	11.99
Monadnock Lumber Co.	88.79
Donovan Spring	1,840.00
Adams Const. Co.	1,515.00

John H. Burroughs	1,209.00	
Milford Asphalt Corp.	1,588.12	
	<hr/>	\$13,298.69
S.S.	\$25.80	
W.T.	60.90	
	<hr/>	86.70
		<hr/>
		\$13,385.39
Paid from maintenance		\$2.89

Everett E. Adams

Highway Maintenance

Appropriation	\$31,000.00	
Earned	10,274.88	
Gas Tax refund	552.87	
	<hr/>	\$41,827.75

Paid

Everett E. Adams	\$5,800.20
Myron W. Johnson	4,979.99
Edwin E. Adams	5,291.40
Richard Blood	1,429.40
Irving Joseph, Jr.	66.91
Philip Avery	204.30
A. W. Peters Inc., Petroleum Products	5,099.98
Riverside Paving Co., Hot Top	1,110.00
E. A. Adams Cons't. Co., Truck, dozer, backhoe, labor	2,778.80
Lussier Cons't. Co., Dozer, Truck & grader	1,151.50
E. E. Adams, Grader, Mowers, Chain Saws	1,673.30
Bellows-Nichols Agency, Insurance	869.00
Mr. Gee's Tire Service	169.60
Gleason Garage, Repairs, welding, etc.	228.95
Harris Cons't. Co., Sand, gravel	244.72
R. C. Hazelton Inc., Parts, blades, etc.	328.62

Emmes Service Station, Parts, Pickup & plow	165.05	
F. A. Levitt, Welding & Steel	234.00	
Wilders Auto Service, Repairs, etc.	118.95	
Peterborough Agway, Salt cover, seed	131.25	
Sanel Ind., Signs; tools, etc.	156.10	
Northeastern Culvert Corp.	396.96	
Jordan-Milton Mach., Filters, parts, tire repair	167.31	
Donald Curry, Gravel & labor	421.00	
Lyons Iron Works, Steel	62.05	
Bergevin's, Part for truck	21.94	
Monadnock Lumber Co.	43.73	
M. Knowels, Sign	10.00	
Public Service Co.	60.90	
Auto Part Sales, Parts for trucks	16.19	
Bennington Garage, Repairs	9.00	
Bank Charges	13.49	
Rices Inc., Tire Repair	39.23	
		<hr/>
		\$33,493.82
Withholding Tax	\$3,287.72	
S.S.	1,331.09	
B.C.	289.80	
		<hr/>
		4,908.61
		<hr/>
		\$38,402.43
Balance		\$3,425.32

Everett E. Adams

Water Department — Treasurer's Report

Balance, January 1, 1975	\$3,159.17	
RECEIPTS		
Water bills	\$7,228.64	
Quentin Estey — water connection	79.00	
Adams Construction Co. — equipment & material	63.50	
Crotched Mountain Foundation — Supplies	14.75	
Town of Hancock — use of pump	21.00	
Peterborough Savings Bank — interest	238.40	
	\$7,645.29	
EXPENSES		
Charles Gleason — labor	\$78.00	
Wilder's Auto Service — labor & equipment	75.50	
Public Service Co. of N. H.	37.35	
Adams Construction Co. — labor & equipment	654.00	
Robert W. Flagg — labor & equipment	30.00	
John Danais Co. — chlorine	93.50	
Transcript Printing Co. — notices	10.00	
Hancock Plumbing Co. — labor	136.00	
Merton Knowles — sign	5.00	
B & R Kierstead — repairs to chlorinator	95.87	
BIF — repairs to chlorinator	125.00	
Everett J. Prescott Co. — supplies	117.74	
Sim's Press — printing	3.50	
H. R. Prescott & Sons — supplies	273.81	
First National Bank of Peterborough — note and interest	1,442.00	
C. A. Turner Co. — supplies	50.88	
N. H. State Treasurer — FICA tax	198.48	
Peterborough Savings Bank — note and interest	2,440.31	
Robert Strombeck — labor	188.30	
	\$6,055.24	\$10,804.46
		6,055.24
Balance, December 31, 1975		\$4,749.22

Collector's Report

1975 Water Rents, Year Ending Dec. 31, 1975

DR.

Water rents		
January warrant	\$4,104.78	
July warrant	3,126.36	
Total Debits		\$7,231.14

CR.

Receipts		
January warrant	\$4,029.03	
July warrant	3,018.36	
		\$7,047.39
Uncollected		
January warrant	\$75.75	
July warrant	97.75	
		\$173.50
Abatements		
July warrant	\$10.25	
		10.25
Total Credits		\$7,231.14

1974 Water Rents, Year Ending Dec. 31, 1975

DR.

Uncollected 1974 Rents, January 1, 1975		
January warrant	\$11.00	
July warrant	96.25	
Total Debits		\$107.25

CR.

Receipts		
January warrant	\$11.00	
July warrant	96.25	
Total Credits		\$107.25

Uncollected Water Rents, Year Ending Dec. 31, 1975

July Warrant		January Warrant	
Calkins, Ronald	\$13.25	Calkins, Ronald	\$13.25
Fairfield, Charles	11.00	Pierce, Melvin	11.00
Fisher, Lena	11.00	Tarr, Stephen	51.50
Pierce, Melvin	11.00		<hr/>
Tarr, Stephen	51.50		\$75.75
	<hr/>		
	\$97.75		

Robert A. Fogg, treasurer-collector

Old Home Day

Income:

Balance on hand (from 1974)	\$189.26
Town of Hancock	650.00
Cash refund (supplies returned to store)	18.01
Chamber concert, rock concert, Jug band dance	167.97
	<hr/>
	\$1,025.24

Expenditures:

Jutras Signs — Buntings	\$28.65	
Postage	29.44	
Harris — trophies	26.30	
Sim's Press — programs	65.00	
Dwight Damon — magician	100.00	
Granite State Band	185.00	
Thomes Woods — barber shop quartet	125.00	
Community Sanitation	40.00	
A&H Production Inc.	25.00	
Keene Aviation — sky divers	48.00	
Ed Parise — chamber concert	65.00	
Steve Koallick — rock concert	150.00	
C. V. Blicker — supplies for games	8.44	
Miscellaneous expense	29.15	924.98
		<hr/>
Balance on hand December 31, 1975		\$100.26

Patricia M. Parise — Treasurer

Births

Date 1975	Place	Child's Name	Father's Name	Mother's Name
Jan. 2	Peterborough	Dwayne Allen	Lester H. Searles	Clara M. Newhall
Jan. 6	Peterborough	Eric William	Daniel B. Valley	Mary-Ellen Shaw
June 14	Peterborough	Rebecca Mae	Robert W. Flagg, Jr.	Audrey L. Moulton
July 30	Peterboroughs	Andrew Joseph	Desmond M. Ford	Janice F. Talaszek

Marriages

Date 1974	Place	Names	Residence
Dec. 28	Litchfield, Conn.	Wales F. Meisinger Marion Herrick	Hancock Hancock
1975			
Jan. 14	Hancock	Edward Thomas Walters Sara Ayling Ganlon	Hancock Hancock
May 24	Henniker	Jeffrey Alan Tarr Robin Smiley	Hancock Henniker
June 14	Bennington	David North Stone, Jr. Deborah Jeanne Pierce	Salem Annapolis, Md.
June 14	West Swanzey	David R. Senechal Helen I. Scadova	Hancock Peterborough
June 21	Hancock	Robert E. Barber, Jr. Susan A. Morse	Hancock Hancock
July 26	Keene	Peter Xavier Kelleher Susan Ann Lawson	Hancock Westmoreland
Aug. 16	Walpole	Craig Edgar Werth Elizabeth Ann Westover	Hancock Walpole
Aug. 23	Hancock	Richard Augustus Heerde, Jr. Sally Jeanne Miner	Wellsley, Mass. Hancock
Oct. 4	Hancock	Joseph P. Reitano Elaine L. Mosher	Salem Salem
Oct. 18	Hancock	Irving A. Priest III Linda M. Martin	Natick, Mass. Natick, Mass.

Deaths

Date 1975	Place	Name	Age
Jan. 2	Hancock	Russell Singer Cary	71
Jan. 14	Hancock	Wilmont Clayton Davis	43
Feb. 1	Peterborough	Susan Billow Adams	88
Mar. 18	Hancock	Robert Edward Chartier	4
Apr. 6	Peterborough	Frederick Ceres	85
May 4	Hartford, Vt.	Frank W. Haas	69
May 14	Hancock	Lloyd Cabot Briggs	65
May 26	Roskilde, Denmark	Constance Ledward Rollins	49
June 2	Hancock	August Zaczyk	59
Sept. 17	Peterborough	Hazel Leona Dow	66
Sept. 22	Peterborough	Harold Bertrum Case	75
Sept. 27	Peterborough	Thomas James Kierstead	74
Oct. 12	Milford	Carrie Irene Newcomb	87
Oct. 25	Peterborough	Earl Theodore Davis	69
Nov. 2	Peterborough	Hermine O'Connell	79
Nov. 13	Peterborough	George J. Blanchette	72
Nov. 19	Peterborough	Frances Harmon Burt	55
Nov. 21	Hancock	Murray Slauson Vosburg	85
Dec. 28	Peterborough	Winifred Whitcomb Burns	91

I hereby certify that the above returns are correct to the best of my knowledge and belief.

Howard S. Rogers, Town Clerk

Common Report

Balance Forward Jan. 1, 1975	\$694.81	
Dividends	307.20	
Interest on Acct.	48.11	
		\$1,050.12
Paid		
Monadnock Lumber Co.	\$25.06	
B & R Kierstead	17.50	
Chris. Adams	81.25	
		\$123.81
Balance Jan. 1, 1976		\$926.31
	Everett E. Adams	
	Joan Watson	
	Else Cordelle	

Tax Collector's Report

SUMMARY OF WARRANTS PROPERTY, RESIDENT AND YIELD TAXES LEVY OF 1975 — DR. —

Taxes Committed to Collector:		
Property Taxes	\$376,217.58	
Resident Taxes	6,140.00	
National Bank		
Stock Taxes	154.50	
Total Warrants	\$382,512.08	
Yield Taxes		
Warrants of		
May 5, Sept.		
15, Oct. 15 &		
Nov. 24	5,693.44	
Added Taxes:		
Resident Taxes	\$50.00	
	50.00	
Interest Collected on Delinquent		
Property Taxes	24.23	
Penalties Collected on		
Resident Taxes	62.00	
Total Debits		\$388,341.75

Remittances to Treasurer:

Property Taxes	\$359,049.90
Resident Taxes	5,250.00
National Bank	
Stock Taxes	154.50
Yield Taxes	4,535.86
Interest Collected	24.23
Penalties on	
Resident Taxes	62.00

369,076.49

Abatements Made
During Year:

Property Taxes	\$298.70
Resident Taxes	200.00

498.70

Uncollected Taxes —
Dec. 31, 1975:
(As Per Collector's
List)

Property Taxes	\$16,868.98
Resident Taxes	740.00
Yield Taxes	1,157.58

18,766.56

Total Credits

\$388,341.75

SUMMARY OF WARRANTS
PROPERTY, RESIDENT AND YIELD TAXES
LEVY OF 1974

— DR. —

Uncollected Taxes — As		
of January 1, 1975:		
Property Taxes	\$12,678.25	
Resident Taxes	800.00	
		\$13,478.25
Added Taxes:		
Resident Taxes	\$130.00	
		130.00
Interest Collected on Delinquent Property Taxes		341.25
Penalties Collected on Resident Taxes		75.00
Total Debits		\$14,024.50

— CR. —

Remittances to Treasurer		
During Fiscal Year		
Ended Dec. 31, 1975:		
Property Taxes	\$12,665.09	
Resident Taxes	750.00	
Interest Collected		
During Year	341.25	
Penalties on		
Resident Taxes	75.00	
		\$13,831.34
Abatements Made		
During Year:		
Property Taxes	\$13.16	
Resident Taxes	170.00	
		183.16
Uncollected Taxes —		
December 31, 1975:		
(As Per Collector's		
List)		
Resident Taxes	\$10.00	
		10.00
Total Credits		\$14,024.50

SUMMARY OF TAX SALES ACCOUNTS
FISCAL YEAR ENDED DECEMBER 31, 1975

— DR. —

— Tax Sales on Account of Levies of: —

	1974	1973	1972	Previous Years
Balance of Unredeemed Taxes of January 1, 1975		\$43.37	\$56.31	\$98.58
Taxes Sold to Town During Current Fiscal Year	\$655.93			
Interest Collected After Sale	4.30			
Total Debits	\$660.23	\$43.37	\$56.31	\$98.58
	— CR. —			
Remittances to Treasurer During Year:				
Redemptions	\$393.60	\$22.33	\$31.00	\$52.00
Interest & costs After Sale	4.30			
Abatements During Year per "Court Order" May 15, 1975		21.04	25.31	46.58
Unredeemed Taxes — December 31, 1975	262.30			
Total Credits	\$660.23	\$43.37	\$56.31	\$98.59

UNREDEEMED TAXES FROM TAX SALES

December 31, 1975

— Levies of: —
1974

Ronald B. & Ruth M. Calkins \$262.30

UNCOLLECTED PROPERTY TAXES

For the Year Ending December 31, 1975

Boldini, Constance	\$451.14
Boulerisse, Raymond & Rosemarie	315.18
Bryer, James	230.72
Calkins, Ronald B. & Ruth M.	385.22

Donovan, Jeanie	394.96
Fairfield, Charles M. & Ruth E.	539.72
Finan, Roy W.	541.58
Gorecki, Frank P. & Emma M.	201.06
Guinard, Roger E. & Ellen M.	381.92
Hapeman, Jack H. & Junanita J.	763.70
Hugron, Joseph G. & Donna L.	304.68
Hugron, Louis C. & Marion A.	162.74
Jeffco, Inc.	3,672.98
Kolb, Louis A. & Frances K.	868.76
Kulish, John W. & Aino	673.39
Lustenberger, Wilfred & Carol A.	727.18
Magoon, John W. & Cathy S.	217.54
Magoon, Richard & Jeanne	182.93
Pierce, Melvin E. & Gertrude K.	43.52
Smullen, James E. & Barbara F.	213.88
Tarr, Stephen A.	312.56
Trimm, Clarence E. & Marie E.	174.95
Valley, Daniel B. & Mary E.	244.73
Weston, William, Jr. & Elizabeth	235.66
Weston, William, Jr.	113.71
Borik, Kathleen H.	90.64
Boston & Maine Railroad	45.32
Carpenter, John W.	38.52
Chalke, Richard S. Heirs	73.13
Culver, Corrine W.	90.64
DeVincenzo, Michael J. & Nancy A.	90.64
Fall, Henry Cutler	374.92
Irish, Elizabeth	53.56
King, Jean E.	113.30
Libby, James P.	6.80
Morse, Malcolm L.	56.65
Mosher, Price	27.19
Priest, Thelma B.	950.07
Reardon, David C. & Virginia K.	61.80
Schröder, Edith Clark	22.66
Small, Sarah E., Kieran, Jane E., & Perkins, Edward H.	407.88
Stevens, Caroline R.	903.10
Thompson, David	8.24
Tobey, Stephen & Susan M.	90.64
Tuttle Land Co.	27.19
White, Barry T. & Joan K.	79.10
Wilbraham, Scott L., E. Kent & Craig S.	90.64
Wolf, Morton, D.V.M.	811.64

UNCOLLECTED YIELD TAXES

For the Year Ending December 31, 1975

Bryer, James A.	\$28.80
Fournier & Stevens	956.15
Fournier, Douglas	172.63

UNCOLLECTED RESIDENT TAXES

For the Year Ending December 31, 1975

Levy of 1974:

Fairfield, Alfred

Levy of 1975:

Allgood, John	Fairfield, Charles
Asche, Michael	Fairfield, Ruth
Baca, Robert J.	Flagg, Audrey
Bamford, Eleanor Q.	Flagg, Robert, Jr.
Bamford, Sheila	Gorecki, Emma
Billings, Roxanne	Gorecki, Frank
Bodecker, Niels	Graffweg, Harry
Boldini, Constance	Graffweg, Mary Ann
Boulerisse, Rosemarie	Grovenstein, Robert M.
Boulerisse, Raymond, Sr.	Guinard, Ellen M.
Boulerisse, Raymond Jr.	Guinard, Roger
Bower, Jane	Hapeman, Jack
Bower, Timothy	Hapeman, Nita
Bryer, James	Hugron, Donna
Bryer, Lynn	Hugron, Joseph G.
Burke, Keith	Hugron, Louis C.
Burke, Susan	Huntington, David
Calkins, Ruth	Johnson, Matthew G.
Caron, Marcella J.	Lustengerger, Carol
Ceres, Frederick	McFadden, Barbara
Chalfin, James	McFadden, Richard
Chalke, Carol	McGovern, Patricia
Chalke, Clifford	Marcoullier, Doris
Chalmers, Eunice	Marcoullier, Roger
Chalmers, Stephen	Mason, Jill
Donovan, Jeanne	Pack, Fay
Dow, Carol	Parke, Torsten, Jr.
Dow, Everett	Passon, Deborah
Fairfield, Alfred	Pierce, Gertrude

Pierce, Melvin
 Rosenberg, Ted
 Senechal, David
 Smiley, Susan
 Smullen, Barbara
 Smullen, James
 Tarr, Jeffrey
 Tarr, Susan

Trimm, Clarence E.
 Trimm, Marie E.
 Twitchell, Geoffrey
 Vailancourt, Peter
 Wheeler, Deborah
 Wheeler, Jeffrey M.
 Wood, David
 Wood, Jill

I hereby certify that the above lists showing the name and amount due from each delinquent taxpayer, as of December 31, 1975 on account of the tax levy of 1975, is correct to the best of my knowledge and belief.

Adella C. Eva, Tax Collector

**Properties and Assessments
 of the Residents of Hancock, N. H.**
 As of April 1, 1975

Acampora, Elizabeth T.			Avery, Foster P.		
Buildings	\$23,300		Buildings	900	900
Land	1,100	\$24,400	Avery, Philip A.		
Adams, Christopher H.			& Judith H.		
& Susan B. Estate			Buildings	20,850	
Buildings	18,200		Land	1,320	22,170
Land	1,540	19,740	Albert, Robert & Peggy P.		
Adams, Ernest A.			Buildings	83,700	
& Nancy P.			Land	2,200	
Forest House	19,800		Boat	25	85,925
Land	1,650		Baca, Robert		
Woods Place	15,000		Land	1,980	1,980
Land	1,100		Babbitt, Thelma W.		
Company Pasture	1,100		Buildings	16,200	
Boat	400	39,050	Land	1,600	
Adams, Ernest L. Heirs			Land under		
Land	330	330	Current Use	789	18,589
Adams, Everett E.			Bailey, Robert J.		
Buildings	18,000		& Christine E.		
Land (3 parcels)	2,942	20,942	Buildings	33,400	
Allgood, Mack H.			Land (2 parcels)	2,750	36,150
& Donna B.			Bainton, Hubert J.		
Buildings	24,000		Estate & Edith		
Land	2,200	26,200	Buildings	9,000	
Amidon, Richard E.			Land	2,200	11,200
& Eleanor H.			Baldwin, Wayne & Isabelle		
Buildings	21,300		Buildings	8,200	
Land (3 parcels)	3,300	24,600	Land	2,200	10,400
Anderson, Clyde M.			Bancroft, J. Kendall		
& Christina A.			& Callie Y.		
Buildings	16,000		Buildings	26,600	
Land	1,320	17,320	Land	3,850	30,450
Ash, William R.			Benda, Clemens E.		
& Gladys G.			Estate & Elizabeth K.		
Buildings	17,600		Buildings	20,200	
Land	1,320	18,920	Land (2 parcels)	4,400	24,600

Bennett, Marshall B. & Kathleen P.				Brown, William W. & Helen W.			
Buildings	20,400			Buildings	19,200		
Land (2 parcels)	1,925			Land	2,200	21,400	
Mobile Home	250	22,575		Bryer, James			
Benoit, Robert A. & Theresa R.				Buildings	2,600		
Buildings	29,200			Land	3,000	5,600	
Land	1,430	30,630		Buck, Richard A. Trustee of Richard A. Trust			
Benson, Carl I. & Carrie B.				Buildings	30,800		
Buildings	19,300			Land	2,000		
Land	1,320	20,620		Buildings	9,600		
Bischoff, Amelia Estate				Land under Current Use	652	43,052	
Buildings	18,000			Burt, James M. & Frances H.			
Land	1,100	19,100		Buildings	25,000		
Blanchette, Albert E. & Virginia S.				Land (2 parcels)	2,750	27,750	
Buildings	10,400			Burt, Edward H. & Barbara P.			
Land	1,100	11,500		Buildings	25,285		
Blicker, Carl V. & Dorothy J.				Land	1,500	26,785	
Buildings	23,000			Byam, Harold H. & Beatrice V.			
Land	1,100			Buildings	21,400		
Boat	300	24,400		Land	2,200	23,600	
Blood, Kenneth A. & Mary T.				Calkins, Ronald B. & Ruth M.			
Buildings	14,000			Buildings	8,800		
Land	1,320	15,320		Land	550	9,350	
Boissy, George R. & Bernice C.				Capon, C. Kendrick & Ernestine B.			
Buildings	20,375			Buildings	16,300		
Land	1,100	21,475		Land	1,100	17,400	
Boldini, Constance				Cary, Russell S. Estate & Mary S.			
Buildings	7,100			Buildings	23,100		
Land	3,850	10,950		Land (3 parcels)	4,510	27,610	
Boulerisse, Raymond & Rosemarie				Case, Harold & Edith M.			
Buildings	7,100			Buildings	2,000		
Land	550	7,650		Land	1,650	3,650	
Bower, Timothy C. & Jane A.				Casler, Harry E. & Estella R.			
Buildings	11,300			Buildings	18,500		
Land	550	11,850		Land	1,320	19,820	
Bradley, Charles W. & Martha V.				Cass, Ernest C. & Natalie W.			
Buildings	3,900			Buildings	10,500		
Land	880	4,780		Land	550	11,050	
Bramley, Frank A. & Grace M.				Caverly, Ralph A. & Barbara E.			
Buildings	14,800			Buildings	16,040		
Land	1,650	16,450		Land	2,145	18,185	
Briggs, Mary Cabot Trust				Ceres, Frederick Estate & Marie M.			
Buildings	1,000			Buildings	13,700		
Mature Timber	1,800			Land	1,320	15,020	
Land (28 parcels)	72,160	74,960		Chalfin, James A.			
Brooks, Robert S. & Carolyn				Buildings	13,200		
Buildings	11,850			Land	1,650	14,850	
Land	1,320	13,170		Chamberlain, Lewis H.			
Brown, Margaret J.				Mobile Homes	2,500		
Buildings	34,469			Land	495	2,995	
Land	1,100	35,569					

Chandler, Kenneth B. & June Buildings	25,800		Currier, F. Helen & Janice E. Caskey Buildings	7,800	
Land	2,200	28,000	Land	1,650	9,450
Cleveland, Maurice M. & Gwen A. Buildings	18,300		Daloz, L. Albert & Lois H. Buildings	10,700	
Land (2 parcels)	3,200	21,500	Land	3,960	
Cobb, Charles M. & Dudley G. Buildings	22,750		Buildings	23,300	
Land (3 parcels)	2,970	25,720	Land (2 parcels)	4,620	
Codman, Harry W. & Mary Beth Buildings	14,300		Buildings	3,000	45,580
Land	1,100	15,400	Daly, Therese G. Buildings	12,500	
Colburn, C. Harold & Myrtle Buildings	6,300		Land	3,300	15,800
Land	1,100	7,400	Daniels, Arthur N. & Dolores deP. Buildings	16,500	
Cooke, Elizabeth C. Buildings	30,300		Land (2 parcels)	5,500	22,000
Land	2,200	32,500	Daniels, Dolores deP. Buildings	26,700	
Cordelle, Else O. Buildings	17,450		Land	1,650	
Land	1,100	18,550	Land under Current Use	4,375	32,725
Cormier, Leonell L. & Alice L. Buildings	10,500		Davis, Earl T. & Edna M. Buildings	2,700	
Land	1,100	11,600	Land	550	3,250
Corser, John B., Jr. & Maude D. Buildings	28,600		Davis, Kenneth H. & Donna L. Buildings	9,200	
Land	2,200	30,800	Land	1,100	10,300
Cotton, Alberta M. Buildings	11,000		Davy, John L. & Luana P. Buildings	5,000	
Land	1,100	12,100	Land	1,320	6,320
Coughlan, Edward J., Jr. & Donna G. Buildings	15,000		Dean, Wendell A. & Maybelle Buildings	37,000	
Land	1,650	16,650	Land	1,650	38,650
Cragin, Mary I. Heirs Buildings	13,700		DeBrava, Joseph C. & Grace H. Heirs Buildings	8,250	
Land	1,100	14,800	Land	1,320	9,570
Cram, Charles R. & Rebecca Buildings	22,000		delaChapelle, Richard P. & Patricia R. Buildings	24,700	
Land (3 parcels)	4,180		Land	1,650	26,350
Kennel	4,300	30,480	Dillon, Alfred J. & Augusta B. Buildings	18,000	
Crimp, Frank W., Jr. & Barbara B. Buildings	35,100		Land	2,200	20,200
Land	1,200	36,300	Dittrich, Walter M. & Hazel B. Buildings	15,000	
Crissey, Cecil R. & Catherine E. Buildings	18,100		Land	1,650	16,650
Land	3,300	21,400	Donovan, Jeanie Buildings	9,700	
Crowell, Pauline C. Buildings	15,000		Land	1,100	10,800
Land (2 parcels)	1,540	16,540	Dow, Carroll C. & Hazel L. Heirs Buildings	13,700	
Cuddihee, William R. & Eva P. Buildings	21,150		Land	1,100	14,800
Land	1,500	22,650	Down, Anna W. Buildings	12,100	
			Land	1,100	13,200

Dreese, Stanley R. & Irja K.			Fath, William J. & Gail A.		
Buildings	21,000		Buildings	32,700	
Land	1,430	22,430	Land	3,850	36,550
Dufraine, Chester R.			Fay, Robert S. & Grace M.		
Estate & Ethel			Buildings	29,900	
Buildings	13,000		Land	3,300	33,200
Land	1,320	14,320	Finan, Roy W.		
Dunbar, Perley W. Estate			Buildings	5,000	
Buildings	12,000		Land (2 parcels)	1,585	
Land	1,320	13,320	Buildings	4,900	
Dunn, Charles W.			Land	1,650	13,145
& Patricia Estate			Fish, Robert L.		
Buildings	23,000		Buildings	16,800	
Land (2 parcels)	1,650	24,650	Land	660	17,460
Eaves, Ray D.			Fisher, Edna L.		
& Rosanna B.			Buildings	16,800	
Buildings	4,900		Land	660	17,460
Land	660	5,560	Fisher, Wayne L.		
Eisenbeis, George W.			& Linda L.		
& Jean B.			Buildings	21,600	
Buildings	33,745		Land	2,200	23,800
Land	2,200	35,945	Flagg, Robert & Gloria		
English, Robert			Buildings	16,940	
Buildings	16,500		Land	770	
Land	1,650		Buildings	2,500	
Land under			Land	550	20,760
Current Use	1,736	19,886	Floren, Nils O.		
Ensor, Anna C.			& Mary Louise		
Buildings	16,000		Buildings	11,000	
Land	1,100	17,100	Land	1,100	12,100
Eubar, Enos C.			Fogg, Lester B.		
& Mildred A.			Buildings	21,000	
Buildings	8,500		Land	1,320	22,320
Land	1,100	9,600	Fogg, Robert A.		
Eustis, Richard S.			& Marie E.		
Buildings	15,600		Buildings	6,000	
Land	1,650	17,250	Land	1,100	7,100
Eva, Adella C.			Ford, Desmond M.		
Buildings	8,250		& Janice		
Land	825	9,075	Buildings	15,000	
Evans, John W.			Land	1,100	16,100
& Madeline R.			Frank, Elsie V.		
Buildings	18,300		& Flora E.		
Land	1,650	19,950	Buildings	17,100	
Eves, Lloyd R. & Marion A.			Land	2,200	19,300
Buildings	11,500		Frank, Nancy C.		
Land	1,100	12,600	Land (2 parcels)	2,640	2,640
Fairfield, Alfred C.			Ganley, Robert J.		
Estate & Louisa R.			& Delia M.		
Buildings	6,000		Buildings	13,500	
Land (3 parcels)	3,410	9,410	Land	1,650	15,150
Fairfield, Charles M.			Garand, Albert L.		
& Ruth E.			& Louise M.		
Buildings	12,000		Buildings	14,000	
Land	1,100	13,100	Land (2 parcels)	2,650	15,650
Fairfield, Thomas A.			Garcia, Joseph, Jr.		
& Linda			& Patricia		
Buildings	6,800		Buildings	9,500	
Land	1,100	7,900	Land	1,100	10,600
Falcon, William D.			Gardner, Harry A.		
& Eleanor D.			& Frances		
Buildings	20,000		Buildings	9,900	
Land	1,100	21,100	Land	1,100	11,000

Gardner, Herbert S. & Sophie H.	Buildings	10,000		Hamilton, Mark H. & Sara Jane	Buildings	19,800	
	Land	1,100	11,100		Land	1,650	21,450
Garland, Peter & Mary T.	Buildings	24,000		Hampson, George & Harriet J.	Buildings	23,000	
	Land	2,750	26,750		Land	1,100	24,100
Gibson, George W. & Dorothy M.	Buildings	16,500		Hancock Historical Society	Buildings	6,800	
	Land	1,100			Land	1,100	7,900
	Boat	175	17,775	Hanson, Bessie H.	Buildings	11,000	
Gilbert, Richard K. & Marnee W.	Buildings	15,400			Land	1,100	12,100
	Land	2,200	17,600	Hapeman, Jack H. & Juanita J.	Buildings	17,000	
Gleason, Charles A.	Garage	7,200	7,200		Land (2 parcels)	2,750	19,750
Gleason, Charles A. & Velna M.	Buildings	11,000		Harding, Vincent G. & Eileen P.	Buildings	22,600	
	Land (2 parcels)	1,540	12,540		Land	1,100	23,700
Gleason, Frederic W. & Virginia W.	Buildings	19,800		Harrington, Ray D. & Marian R.	Buildings	18,000	
	Land (3 parcels)	2,090	21,890		Land	2,200	20,200
Goff, Sophie W.	Buildings	16,500		Harrington, Walter & Natalie B.	Buildings	7,000	
	Land	2,200	18,700		Land	1,100	8,100
Goodridge, Alice	Buildings	15,400		Healy, Richard T. & Elaine F.	Buildings	27,943	
	Land	1,100	16,500		Land	2,750	30,693
Gorecki, Frank P. & Emma M.	Mobile Home	4,000		Hennessey, Bessie B. & Gale F.	Buildings	11,000	
	Land	880	4,880		Land	2,200	13,200
Grant, G. Peter & Jane S.	Buildings	16,675		Hennessey, Gale F. & Marie E.	Buildings	15,700	
	Land	1,100	17,775		Land	990	16,690
Grim, Walter H. & Dorothy G.	Buildings	18,300		Higgins, Clarence S., Sr.	Heirs		
	Land	1,100	19,400		Buildings	5,500	
Guinard, Roger E. & Ellen M.	Buildings	8,500			Land	440	5,940
	Land	770	9,270	Higgins, Richard A. & Phyllis F.	Buildings	6,100	
Gunther, John F. G. Heirs & Elizabeth C.	Buildings	17,000			Land	440	6,540
	Land	1,100		Hill, John C. & Joyce C.	Buildings	13,100	
	Buildings	5,000			Land	770	13,870
	Land	1,100	24,200	Hill, John E. & Alice E.	Buildings	18,700	
Gurnette, Byron L.	Buildings	15,900			Land	1,100	19,800
	Land	1,650	17,550	Hill, Paul E. & Jacqueline	Buildings	9,500	
Haas, Frank W. Estate	Buildings	2,800			Land	1,650	11,150
	Land	1,650	4,450	Hitchcock, John L. & Mary A.	Buildings	21,000	
Haas, John J. Heirs & Harriet H.	Buildings	6,200			Land (2 parcels)	2,310	23,310
	Land	1,100	7,300				

Horak, Joseph A. & Evelyn M. Buildings	200		Johnson, Doris D. Mobile Home	4,000	4,000
Mobile Home	4,000		Johnson, Herbert M. & Marion P. Heirs Buildings	22,000	
Land	1,100	5,300	Land	2,200	24,200
Hoyt, Charles R. & Florence E. Buildings	16,800		Johnson, Lester Heirs Buildings	4,400	
Land (2 parcels)	2,750	19,550	Land	1,100	
Hughes, Beatrice H. Buildings	18,700		Buildings	6,000	
Land	1,100	19,800	Land	2,200	13,700
Hughes, Paul H. & Mary E. Buildings	16,300		Johnson, Russell A. & G. Shirley Buildings	21,800	
Land	1,650	17,950	Land	1,320	
Hugron, Bridget D. Buildings	8,200		Hancock Cash Market	12,500	
Land	1,100	9,300	Land	550	36,170
Hugron, Joseph G. & Donna L. Buildings	6,350		Jones, William E. & Mary L. Buildings	25,500	
Land	1,045	7,395	Land	1,650	27,150
Hugron, Louis C. & Marion A. Buildings	3,400		Joseph, Irving F. Heirs Buildings	13,900	
Land	550	3,950	Land	880	14,780
Hulick, Charles E. & Suzanne B. Buildings	20,800		Keil, Robert F. & Cynthia A. Buildings	13,500	
Land	4,400	25,200	Land	1,100	14,600
Hurd, Howard E. & June T. Buildings	14,300		Kelleher, Charles R. & Mary C. Buildings	15,000	
Land	1,760	16,060	Land	1,380	16,380
Hutchins, Wayne & Sarah Ann Buildings	5,900		Kendall, Harrison L. & Rita H. Buildings	14,100	
Land	1,760	7,660	Land	1,100	15,200
Ingalls, Nelson P. & Florence M. Buildings	18,700		Kennedy, Robert T. & Muriel Buildings	15,600	
Land	1,650	20,350	Land	1,650	17,250
Iselin, Cornelia W. Buildings	26,500		Kepner, Kenneth E. & Anne M. Buildings	12,600	
Land	1,650	28,150	Land	880	13,480
Jeffco, Inc. Buildings	86,400		Kerwin, Richard M. & Elizabeth A. Buildings	29,500	
Land	2,750	89,150	Land (2 parcels)	8,000	37,500
Jespersen, Otto H. & Janet F. Buildings	21,400		Ketchum, Bradford W., Jr. & Nancy C. Buildings	26,400	
Land	1,100	22,600	Land	2,200	28,600
Boat	100		Kierstead, Bruce C. & Nancy L. Buildings	16,300	
Jessop, Lionel G. & Alwilda C. Buildings	20,900		Land	1,100	17,400
Land	1,100		Kierstead, Bruce C. & Robert W. Buildings	10,000	
Land Under Current Use	848	22,848	Land	1,500	11,500
John Hancock Grange Building	3,600	3,600			
Johns, Rebecca K. Buildings	22,500				
Land	1,650	24,150			

Kierstead, Robert W. & Marilyn F. Buildings	17,600		Lewis, Arne & Eleanor B. Buildings	85,600	
Land	1,100		Land	5,500	91,100
Boat	900	19,600	Link, John B. & Margaret S. Buildings	48,491	
Kierstead, Thomas J. Estate & Laura A. Buildings	9,200		Land	2,200	50,691
Land	1,100	10,300	Livingston, Helen W. Buildings	31,300	
King, H. Thorn & Margaret R. Estate Buildings	21,400		Land	1,650	32,950
Land (3 parcels)	5,280	26,680	Lohmiller, George R. & Rebecca Buildings	8,800	
Kinney, Warren L. & Cynthia B. Buildings	14,300		Land	1,100	9,900
Land	1,100	15,400	Luby, Roger K. & Nancy J. Buildings	15,876	
Knowles, Merton D. & Villette P. Buildings	19,200		Land	1,100	16,976
Land	1,100	20,300	Lustenberger, Wilfred & Carol A. Buildings	16,000	
Kolb, Louis S. & Frances K. Buildings	20,100		Land	1,650	17,650
Land	2,200	22,300	Lyon, Albert M. Estate & Martha B. Buildings	26,200	
Kulish, John W. & Aino Buildings	15,400		Land	2,200	28,400
Land	1,650		Lyon, Cecil B. & Elizabeth S. Buildings	38,000	
Land under Current Use	508	17,558	Land	1,100	
LaBier, Norman J. & Edna Buildings	17,000		Buildings	7,000	
Land	1,320	18,320	Land (3 parcels)	3,300	49,400
LaChance, Raymond H. & Mabel F. Buildings	7,400		Lyon, Elizabeth S. Buildings	11,000	
Land	550	7,950	Land (2 parcels)	1,375	12,375
Lawrence, Agnes M. Buildings	100		McFadden, Richard H. & Barbara J. Buildings	7,500	
Land (2 parcels)	687	787	Land	1,500	9,000
Learned, Walter C. & Edna B. Buildings	17,700		McGregor, F. Jeannette Buildings	41,000	
Land	550	18,250	Land (3 parcels)	3,630	44,630
LeBritton, William L. & Barbara Buildings	8,200		MacWilliam, William A. & Marion D. Buildings	31,640	
Land (2 parcels)	2,600	10,800	Land	2,200	33,840
Lee, Robert C. & Helen B. Buildings	26,600		Magoon, John W. & Cathy S. Buildings	4,400	
Land	2,200	28,800	Land	880	5,280
Lessey, Ruth Buildings	26,500		Magoon, Richard & Jeanne Buildings	4,000	
Land	2,200	28,700	Land	440	4,440
Levesque, Paul R. & Claudette Y. Buildings	17,550		Manning, Thomas B., Sr. Buildings	17,100	
Land	550	18,100	Land (3 parcels)	1,562	18,662
Levitt, Lilla Cabot Buildings	25,500		Manning, Thomas B., Jr. & Eleanor T. Estate Building	18,900	
Land (2 parcels)	4,400		Land	1,100	20,000
Buildings	4,000	33,900	Mason, Frank W. & Thelma M. Buildings	22,000	
Lewis, Anna M. Buildings	43,200		Land	2,200	24,200
Land	1,500	44,700			

Mathewson, Owen D. & Linda S. Buildings	30,900		Mulhall, Edward T., Jr. & Barbara A. Buildings	4,400	
Land	2,200	33,120	Land	550	4,950
Meikle, M. Russell & Margaret S. Buildings	12,300		Mulhall, Edward T. & Nellie H. Mobile Home	5,500	
Land	1,100	13,400	Land (2 parcels)	2,266	7,766
Meisinger, Wales F. & Marion W. Buildings	20,700		Naylor, Romeo J. & Hannah V. Buildings	11,800	
Land (2 parcels)	4,290		Land	2,200	14,000
Buildings	26,200		Neary, Ralph C. & Gloria J. Buildings	43,200	
Land	2,200	53,390	Land	1,320	
Michlin, Ann D. Land	1,200		Land under Current Use	2,100	46,620
Land under Current Use	180	1,380	Newcomb, James A. & Patricia E. Buildings	9,300	
Maccarone, Alfred C. & Coleen J. Buildings	6,000		Land (2 parcels)	1,364	10,664
Land	1,600	7,600	Nickerson, Richard E. & Alice E. Buildings	14,400	
Miner, Robert C. & Jeanne R. Buildings	39,300		Land	1,100	15,500
Land (2 parcels)	10,890		O'Connell, David F. & Hermina M. Buildings	13,000	
Buildings	13,600	63,790	Land	2,750	15,750
Moller, Kenneth L. & Ann E. Buildings	11,250		O'Dell, Curtis F. & Patricia A. Buildings	21,000	
Land	1,650	12,900	Land (2 parcels)	3,200	24,200
Moller, Louis W. & Ruth E. Buildings	9,200		Otis, Charles E. Buildings	11,600	
Land (2 parcels)	5,610		Land	880	12,480
Buildings	19,800		Owler, Warren D. & Marjorie P. Buildings	9,200	
Land	1,650	36,260	Land	1,100	10,300
Mollers, Inc. Buildings	9,000		Palmer, Dorothy Buildings	12,000	
Land	550	9,550	Land	1,100	13,100
Moore, Catherine L. Buildings	8,250		Paquette, Francis Buildings	17,000	
Land	825	9,075	Land (2 parcels)	3,135	
Moore, Harold C., Jr. & Irene P. Land	1,000		Mobile Home	3,080	23,215
Buildings	23,000		Paquette, Lawrence L. & Mary R. Buildings	8,200	
Land (2 parcels)	3,200	27,200	Land	1,500	9,700
Moore, James C. & Judith J. Buildings	8,100		Paquette, Ronald E. & Elaine M. Buildings	14,000	
Land	1,100	9,200	Land	880	14,880
Moore, Simes N. Heirs & Grace C. Buildings	8,500		Parise, Edward R. & Patricia M. Buildings	18,800	
Land	770	9,270	Land	1,320	
Morgan, Robert D. & Jane B. Buildings	18,900		Buildings	8,200	
Land	1,540	20,440	Land	1,650	29,970
Mosher, Robert H. & Edith D. Buildings	18,100		Parke, Torsten H., Jr. Buildings	19,100	
Land	1,320	19,420	Land	1,100	20,200

Patin, James I. & Isabel S. Buildings	27,500		Query, Henry F. & Kathryn Buildings	10,700	
Land	2,200	29,700	Land	550	11,250
Peabody, Mary B. Buildings	49,500		Quinn, Joseph A. Buildings	15,400	
Land	3,520		Land	2,200	
Buildings	700		Buildings	30,000	
Land	110		Land	2,200	49,800
Buildings	14,300		Radcliff, John P. Estate & Mary H. Buildings	20,300	
Land	935	69,065	Land	1,100	21,400
Pendleton, Madolyn M. Buildings	11,500		Reaveley, Howard F. Estate & Mabel E. Buildings	7,700	
Land	550	12,050	Land	880	8,580
Penniman, Harry A. & Alice M. Buildings	14,000		Reaveley, John Heirs Building	21,800	
Land	1,320	15,320	Land	3,300	25,100
Perry, Annie M. Buildings	5,700		Rheaume, Laurent R. & Gertrude Y. Buildings	14,000	
Land	880	6,580	Land	2,750	16,750
Phelps, Lester W. & Mildred C. Buildings	11,000		Rhines, Olive S. Buildings	36,500	
Land	1,100	12,100	Land (2 parcels) Land under Current Use	3,200 277	39,977
Phelps, Norman P. & Phyllis Buildings	12,600		Richardson, Fred W. & Priscilla W. Buildings	34,000	
Land	1,650	14,250	Land	3,850	37,850
Pickering, Julius Q. & D. Pearl Buildings	12,600		Robinson, Charles W. & Heather H. Buildings	16,500	
Land	2,200	14,800	Land	1,100	17,600
Pierce, Alvah W. & Dorothy L. Buildings	12,100		Rochford, David N. & Edna M. Buildings	8,200	
Land	1,100	13,200	Land	550	8,750
Pierce, Hilda B. Buildings	12,100		Rockhill, William S. & Gladys S. Buildings	18,500	
Land	550	12,650	Land	2,200	20,700
Pierce, Melvin E. & Gertrude I. Buildings	500		Rogers, Howard S. & Doris S. Buildings	11,000	
Land	770	2,270	Land	1,100	12,100
Pisciotta, Richard & Patricia M. Buildings	10,200		Rollins, John F. & Constance Estate Buildings	4,200	
Land	1,500	11,700	Land	1,100	
Pollaro, Paul & JoAnn Buildings	22,800		Buildings	8,500	
Land	1,100	23,900	Land	550	14,350
Pond, Cynthia D. Buildings	19,000		Roper, John K. & Susan M. & Daniel & Mary Savitsky Buildings	10,800	
Land	825	19,825	Land (2 parcels)	3,850	14,650
Pond, Thomas T. Buildings	19,000		Roper, John K. & Susan M. Buildings	17,400	
Land	825	19,825	Land	1,320	18,720
Pulido, Numael & Stephen Chalmers Buildings	15,400				
Land	770	16,170			

Rondina, Arthur L., Louis H. & Edmund P. Buildings	14,300		Smith, Claire E. Buildings	20,900	
Land	1,320	15,620	Land	1,650	22,550
Russ, Alfred M. & Frances W. Buildings	10,500		Smith, Frederick P. & Patricia A. Buildings	19,800	
Land (2 parcels)	2,200	12,700	Land	1,100	20,900
Reed, Horton W. & Ruth F. Buildings	20,000		Smith, Harold W. & Francis D. Buildings	24,500	
Land	2,200	22,200	Land	2,750	27,250
St. John, Robert H., Sr. & Sylvia Buildings	8,800		Smith, Margaret B. Buildings	27,500	
Land	1,100	9,900	Land (2 parcels)	4,950	32,450
Salazar, Elizabeth A. Land	445	445	Smith, Lemuel P. & Edna A. Buildings	4,900	
Schadegg, John A. & Ellen M. Buildings	21,300		Land	1,100	6,000
Land (2 parcels)	3,925	25,225	Smullen, James E. & Barbara F. Buildings	13,800	
Schafer, Lillian Buildings	12,500		Land	1,100	14,900
Land	550	13,050	Smyth, Robert A. & Phyllis A. Buildings	29,820	
Searles, Lester & Clara M. Buildings	10,400		Land	2,200	32,020
Land	770	11,170	Snyder, Lester & Elizabeth Buildings	9,500	
Seeman, Clifford B. & Eleanor F. Buildings	25,200		Land	880	10,380
Land (3 parcels)	3,107	28,307	Somes, Millard A. Heirs & Laudia Foote Buildings	12,600	
Senecal, Albert L. & Ruth Buildings	14,200		Land (2 parcels)	1,430	14,030
Land	1,100	15,300	Spurrier, Merle Buildings	16,500	
Senecal, Almon O. & Barbara D. Buildings	14,700		Land	1,650	18,150
Land	1,100	15,800	Stahl, Francis A. & Norma E. Buildings	10,600	
Senecal, Leah E. Buildings	6,100		Land	880	11,480
Land	660	6,760	Starratt, Parker H. & Dorothy A. Buildings	19,800	
Shattuck, Richard S. Heirs & Phyllis V. Building	36,200		Land	2,200	22,000
Land	2,500	38,700	Stearns, Marion C. Buildings	9,900	
Shaw, Raymond R. & Miriam H. Buildings	16,000		Land	1,100	11,000
Land	1,540	17,540	Stearns, M. Louise Buildings	8,000	
Shea, Robert J. & Grace E. Buildings	24,800		Land (2 parcels)	1,182	9,182
Land	1,650	26,450	Stevens, Edith L. Buildings	10,600	
Sheldon, Simon M. & Gertrude C. Buildings	15,400		Land	1,320	11,920
Land (4 parcels)	3,740	19,140	Stevens, Robert W. & Joyce M. Buildings	15,400	
Skinner, Bruce E. & Virginia E. Buildings	21,000		Land	1,100	16,500
Land	1,320	22,320	Stewart, Robert W. & Helen T. Buildings	24,100	
Smith, Catherine C. Buildings	15,000		Land	1,100	25,200
Land	1,100	16,100	Stout, Harold V. & Janet B. Buildings	7,100	
			Land	1,100	8,200

Stover, Arthur I. Heirs			Upton, Karl G.		
Buildings	9,600		& Mildred W.		
Land	880	10,480	Buildings	22,000	
Stoykovich, Victor E.			Land	1,100	23,100
& Yvonne Z.			Valley, Daniel B.		
Buildings	7,800		& Mary E.		
Land	1,100		Buildings	5,500	
Buildings	1,000		Land	440	5,940
Land	330	10,230	Vaughan, Hollis B.		
Strombeck, Robert &			& Marjorie M.		
Elizabeth S.			Buildings	17,900	
Buildings	15,400		Land	1,100	19,000
Land	1,100	16,500	Vayens, Arthur, Jr.		
Swendsen, Emma Linnea			Buildings	7,700	
Buildings	15,400		Land	550	8,250
Land (2 parcels)	2,530		Villaume, Frederick		
Buildings	800		& Marie M.		
Land	440	19,170	Buildings	21,240	
Tarr, Stephen A.			Land	2,200	23,440
Buildings	7,700		Vose, Atherton C.		
Land	1,100	8,800	& Barbara J.		
Thompson, Lloyd A.			Buildings	12,100	
& Carole D.			Land	3,960	16,060
Buildings	8,100		Walcott, Charles F.		
Land (2 parcels)	2,490	10,590	& Susan C.		
Tisdell, William L.			Buildings	18,100	
& Julie A.			Land	1,650	
Buildings	11,500		Land under		
Land	550	12,050	Current Use	280	
Toperzer, Catherine M.			Buildings	20,000	
Buildings	12,000		Land	1,650	
Land (2 parcels)	3,520	15,520	Land under		
Toumanoff, Vladimar T.			Current Use	6,740	48,420
& George			Wallace, John E.		
Land	1,100	1,100	Buildings	11,000	
Tremblay, Arthur A.			Land	3,300	14,300
& Edith G.			Ware, Edson C. & Geraldine		
Buildings	11,000		Buildings	11,000	
Land	880	11,880	Land	880	11,880
Trimm, Clarence E.			Watson, Joan H.		
& Marie E.			Buildings	30,200	
Mobile Home	4,530		Land	1,650	
Land	880	5,460	Buildings	26,200	
Tripp, Kenneth F.			Land	1,100	59,150
& Frances W.			Watson, Willard G.		
Buildings	19,200		& Pauline E.		
Land	2,200	21,400	Buildings	14,300	
Tripp, Wallace W.			Land	1,100	15,400
& Marcia B.			Way, Philip M. & Grace G.		
Buildings	19,125		Buildings	6,000	
Land	2,200	21,325	Land	1,100	7,100
Troesch, Helen T.			Welch, Jesse A.		
Buildings	9,300		& Doris M.		
Land	550	9,850	Buildings	23,000	
Trook, Paul W. & Helen C.			Land	2,200	
Buildings	17,000		Boat	400	25,600
Land	1,100	18,100	Welch, William Heirs		
Turpin, Charles S.			Buildings	13,200	
& Senath B.			Land (4 parcels)	3,960	17,160
Buildings	29,700		Wells, Glynn & Patricia J.		
Land (2 parcels)	5,280	34,980	Buildings	48,000	
Tuttle, Lewis C.			Land	1,650	
& Marjorie L.			Buildings	15,400	
Buildings	18,700		Land	1,650	66,700
Land	1,320	20,020			

Wells, Marion E. Buildings	20,500		Wilder, David M. & Betsy W. Buildings	21,000	
Land	1,320	21,820	Land	3,300	24,300
Werth, Charles E. & Marion Buildings	23,940		Wilder, Otis H. & Mary E. Buildings	16,200	
Land	3,300	27,240	Land	1,320	17,520
Wenblad, Terry A. Buildings	6,000		Wilder, Otis H., Jr. & Martha Buildings	8,800	
Land	440	6,440	Land (2 parcels)	1,760	
West, Elijah J. Buildings	1,100		Buildings	17,300	
Land (2 parcels)	1,595		Land	1,100	
Buildings	6,600		Boat	75	29,035
Land	550	9,845	Wilkinson, Randolph H. & Gertrude E. Buildings	19,800	
Weston, Romney L. Buildings	20,200		Land	1,100	20,900
Land	880	21,080	Williams, Richard Buildings	31,500	
Weston, William, Jr. & Elizabeth Buildings	5,500		Land	2,600	
Land	220	5,720	Land under Current Use	1,955	36,055
Weston, William, Jr. Land	110		Winstel, Beulah R. Buildings	23,700	
Buildings	1,000		Land	1,320	25,020
Land	1,650	2,760	Woods, Vernard Buildings	8,200	
Wetherbee, Frederick M. & Mary C. Buildings	13,000		Land	1,650	9,850
Land	3,960	16,960	Woollett, Charles F. Heirs & Hazel A. Buildings	9,500	
White, Dorothy F. Buildings	18,100		Land	880	10,380
Land (2 parcels)	3,410	21,510	Wright, Georgia S. Buildings	16,500	
Whiting, Chester E. & M. Elizabeth Heirs Buildings	17,100		Land	1,265	17,765
Land	1,320	18,420	Young, Margaret McK. Buildings	19,500	
Wilbur, John B. & Lillian K. Buildings	16,000		Land (2 parcels)	2,750	22,250
Land	1,100	17,100			

Properties and Assessments of Non-residents

As of April 1, 1975

Abrams, James E. & Shirley F. Land	\$2,200	\$2,200	Bartlett, Richard A. & Ruth A. Land	2,750	2,750
Achille, George A. & Janet A. Land	2,200	2,200	Batterman, Charles J. & Ruth L. Buildings	1,250	
Attridge, J. Milton & Florence H. Land	1,650	1,650	Mobile Home	4,200	
Barnes, Christopher R. & Katharine E. Land	2,200		Land	2,200	7,650
Buildings	2,000	4,200	Belanger, Audrey A. & Edward W., Jr. Land	550	550
Bartlett, Charles E. & Sonia E. Buildings	4,900		Bell, James R. Buildings	9,900	
Land	1,100	6,000	Land	3,850	
			Buildings	400	
			Land	2,200	
			Boat	900	17,250

Billings, Bruce H.			Chase, Howard N.		
Buildings	12,500		& Daisy F. Estate		
Land	1,650	14,150	Land	660	660
Bishop, Erle G.			Chatfield, Thomas D.		
Buildings	4,400		Buildings	22,400	
Land	3,850	8,250	Land	3,960	
Blacklock, Thomas H.			Buildings	11,000	
& Elva A.			Land	3,960	41,320
Buildings	5,500		Cherwin, Richard H.		
Land	550	6,050	& Marjorie R.		
Blair, David N.			Land	1,320	1,320
& Linda M.			Clark, George V.		
Land	1,600		& Madeline		
Land under			Land	2,200	2,200
Current Use	460	2,060	Clement, Everett		
Blodgett, Maurice M.			Buildings	5,500	
Land	1,320	1,320	Land	4,400	9,900
Borik, Kathleen M.			Clingham, William J.		
Land	2,200	2,200	& Jane M.		
Boston & Maine Railroad			Buildings	4,400	
Land	1,100	1,100	Land	1,650	6,050
Boston University			Cote, Claire, Aime N.		
Buildings	78,000		& Florine E.		
Land (4 parcels)	20,944	98,944	Buildings	2,200	
Bott, David R.			Mobile Home	1,200	
& Martha C.			Land	1,100	4,500
Land	3,520	3,520	Coughlan, Edward M.		
Bradley, C. Stuart			Land	1,650	1,650
& Bessie F.			Coutts, Elizabeth		
Buildings	20,300		Land	330	330
Land (2 parcels)	3,080	23,380	Culver, Corrine W.		
Broadacres, Inc.			Land	2,200	2,200
Land	1,980	1,980	Dahl, Edward C.		
Brooks, Richard H.			& Anna K.		
& Celia E.			Buildings	18,700	
Buildings	500		Land	1,320	20,020
Land	2,750	3,250	Davenport, Hildegard S.		
Brox Development Co., Inc.			Buildings	12,000	
Land	3,300	3,300	Land (2 parcels)	1,661	13,661
Bucknall, William H.			Davis, Dwight & Betty L.		
Buildings	125		Land	660	660
Land	2,200	2,325	Davis, Ruth P.		
Bunce, Elsworth & Hazel			Land	2,200	2,200
Buildings	15,700		Devincenzo, Michael J.		
Land	2,750	18,450	& Nancy A.		
Burr, Ruth M.			Land	2,200	2,200
Buildings	3,000		Dorry, Howard Heirs		
Land	3,850	6,850	Land	660	660
Carpenter, John W.			Draper, Helen L.		
Land	935	935	Land	1,600	1,600
Caskey, Howard M.			Ellery, John E. Heirs		
& Janice E.			& Laura L.		
Land	1,402	1,402	Buildings	18,100	
Cernota, Arthur			Land	1,100	19,200
Land	165	165	Emery, Joseph H.		
Chace, Robert E.			Land	550	550
& Anita D.			English, Anita G.		
Land	275	275	Buildings	15,900	
Chalke, Richard S. Heirs			Land	550	
Mobile Home	1,500		Buildings	3,300	
Land	275	1,775	Land	1,595	21,345
Chamberlain, Norman P.			Estey, Quentin R., Jr.		
Land	165	165	& Patricia E.		
			Land	1,320	1,320

Eugster, Jay C. & Marguerite E. Land	2,200	2,200	Hamblet, John B. & Hope G. Buildings	5,000	
Fairfield, Romeo Buildings	8,800		Land (2 parcels)	4,620	9,620
Land	3,850	12,650	Hancock Estates, Inc. Land	1,000	1,000
Fall, Henry Cutler Buildings	8,000		Hancock Homes, Inc. Land	5,500	
Land	1,100	9,100	Buildings	23,976	
Flynn, Eileen A. Buildings	8,600		Land	9,200	38,676
Land	220	8,820	Hanson, William E. Buildings	8,800	
Fogg, Edwin W., Jr. Land	1,402		Land	550	9,350
Trailer	1,000	2,402	Harlow, James G. & Elizabeth E. Land	2,200	2,200
Fogg, William D. Land	165	165	Hayward, Arthur L. Buildings	16,500	
Fox, Allan J. & Mary Alice Land	110	110	Land	3,960	20,460
Froan Realty Trust Land	1,650	1,650	Herman, George E. & Patricia K. Buildings	23,310	
Gardner, Robert E. & Elizabeth L. Buildings	2,400		Land	1,100	24,410
Land	660	3,060	Hicks, Corrine J. Buildings	7,400	
Garland, Roger & Barbara M. Buildings	2,500		Land	2,200	9,600
Land	1,100	3,600	Hollingsworth, Schuyler Land (2 parcels)	3,960	3,960
Gaylor, Alice H. Land	2,200	2,200	Hopfmann, William F. & Louise Buildings	13,200	
Gleason, Charles K. Land	215	215	Land	3,300	16,500
Gould, Aubrey V., Jr. Buildings	15,400		Hosmer, Charles W. & Charlotte J. Land	1,100	1,100
Land	1,100	16,500	Hugron, Frederick Land	550	550
Gray, Eugene P. & Constance D. Buildings	9,138		Hurst, William F. Land	330	330
Land	1,520	10,658	Ingelstrom, Carl I. Land	495	495
Gray, John C. & Helen L. Buildings	21,000		Inman, Minot F. & Louise P. Buildings	12,600	
Land	2,970	23,970	Land	1,320	13,920
Greeley, Austin M. & Imogene C. Land	1,402	1,402	Irish, Elisabeth Mobile Home	1,300	1,300
Groves, Samuel A. & Pauline S. Buildings	11,000		Johnson, Jerry F. & Charles F. Buildings	500	
Land	1,100	12,100	Land	550	1,050
Gurney, Chester R. Estate Buildings	6,600		Johnson, Norman G. Land	330	330
Land	2,750	9,350	Johnston, Angus D. & Diane C. Land	1,500	1,500
Gustafson, Marion B. Buildings	15,900		Kassarjian, J. Barkev & Mary C. Buildings	11,000	
Land	1,100	17,000	Land (2 parcels)	3,630	14,630
Gustavson, George H. & Beatrice N. Land	2,200	2,200	Kennett, Ervil C., III & Johanna Land	1,100	1,100
HCP, Inc. Land	17,500	17,500	King, Jean E. Land	2,750	2,750
Hall, Donald S. & June C. Land	4,000	4,000			
Hall, Dorothy K. Haigh Land	2,750	2,750			

Kline, Raymond C. & Betty B. Buildings 700 Land 1,320	2,020	MacDonald, Marjorie C. Buildings 13,200 Land 3,960	17,160
Lampula, Eugene O. & Alice M. Buildings 200 Land 825	1,025	MacFarlane, Alexander M., Jr. & Jean W. Buildings 17,600 Land 1,650	19,250
Lancey, Donald R. Buildings 17,300 Land 1,100	18,400	MacFarlane, Frances E. & Marjorie G. Land 500	500
Larson, Carl J. & Emma O. Buildings 5,500 Land (2 parcels) 2,145	7,645	Macmullen, Albert A. & Nettie Buildings 500 Land 110	610
Lavoie, Joseph H. & Florence I. Buildings 5,500 Land 2,585	8,085	Maitland, Robert & Marjorie E. Buildings 1,700 Land 880	2,580
LeBlanc, Peter G. & Anna B., Murray A. & Ethel C. Crowell Land 3,300	3,300	Marshall, Gilbert & Dorothy Land 1,100 Mobile Home 1,000	2,100
Leland, Ethel M. Heirs Buildings 6,600 Land 1,320	7,920	Mason, Hope M. Heirs Land 3,300	3,300
Levesque, William R. & Gail L. Land 4,750	4,750	Merrill, Charles E., Jr. & Mary Buildings 17,600 Land 2,200	
Libby, James P. Land 165	165	Buildings 5,000 Buildings 1,500 Land 3,300	29,600
Lorden Lumber Co. Land under Current Use 324	324	Merrion, Howard Joseph & Virginia Q. Buildings 12,720 Land (2 parcels) 6,380	19,100
LoSciuto, Joseph Leo & Vito Puopolo Buildings 2,200 Land 1,100	3,300	Merwin, Gaius W. Estate & Margaret H. Land 1,980	1,980
Loutfi, George I. & Martine A. Land 2,200	2,200	Milne, James & Mary H. Buildings 19,200 Land 1,320	20,520
Lyons, Melvin K. & Celia G. Land 2,200	2,200	Miner, Richard L. & Murlyn A. Buildings 5,500 Land 3,960	9,450
McGlinchey, William & Eunice M. Land 1,000	1,000	Monadnock Paper Mills Buildings 13,200 Buildings 62,700 Land 19,050	
McGreal, Elizabeth Y. Buildings 1,100 Land 2,090	3,190	Land under Current Use (8) 10,389 Flowage rights 24,240 Buildings 21,500	151,079
McKenna, John J. Land 3,960 Boat 1,000	4,960	Mooers, Calvin N. & Charlotte D. Buildings 6,600 Land 1,100	7,700
McLeod, C. Vernon Estates & M. Vina Land 550	550	Moon, John C. & Marion A. Land 2,200	2,200
McLeod, Kenneth & Marguerite Land 11,000	11,000	Moreen, Howard A. & Pauline R. Buildings 27,100 Land 2,200	29,300
Macalaster, Andrew S. & Dorothy M. Buildings 11,200 Land 11,000 Boat 1,150	23,350	Morse, Malcolm L. Land (3 parcels) 1,375	1,375

Mosher, Price Land	660	660	Quinn, Richard J. & Janet M. Land (2 parcels)	1,650	1,650
Mulhall, Robert Land	770	770	Rank, Travers L. & Dolores M. Buildings	7,000	
Murphy, Paul T., Jr. Land	2,200	2,200	Land	550	7,550
Nazer, Albert T. Land	330	330	Raymond, Joseph D. & Mary T. Buildings	17,000	
Nelson, Arthur N. & Edythe L. Buildings	30,900		Land	1,100	18,100
Land	2,200	33,100	Reardon, David C. & Virginia K. Land	1,500	1,500
New England Forestry Foundation, Inc. Land under Current Use (2)	1,611	1,611	Reid, Edward L. & Eleanore F. Land	1,320	1,320
New England Tel. & Tel. Co. Buildings	10,000		Reinhardt, Mary H. Buildings	12,700	
Land	1,100	11,100	Land	1,100	13,800
Nichols, Roger S. & Elinor Potee Land	5,500	5,500	Reynolds, Albert C. & Charlotte M. Land	880	880
Northfield Mines, Inc. Buildings	43,500		Reynolds, N. Stuart & Adele B. Land (2 parcels)	6,710	6,710
Land	2,750	46,250	Richardson, Edward G. Heirs Buildings	7,500	
Nott, Charles L., Jr. & Ellen Hall Buildings	13,200		Land	1,100	8,600
Land	3,960	17,160	Robinson, Frederick L. & Winifred C. Buildings	13,200	
Nylander, Donald O. & Barbara Buildings	8,000		Land (2 parcels)	4,290	17,490
Land	1,100	9,100	Roper, George P., Jr. & Fern Buildings	6,700	
Ocean Hawk, Ltd. Land	1,320	1,320	Land	550	7,250
Oksner, Robert M. & Judith D. Buildings	16,500		Ross, Gordon L. & Elodie L. Land	1,000	1,000
Land	2,200	18,700	Rotch, William B. Buildings	10,400	
Patton, George E. & Evelyn A. Buildings	9,200		Land	3,960	14,360
Land	880	10,080	Russell, Catherine E. Land	1,320	1,320
Pendlebury, Beatrice J. Land	2,750	2,750	Ryan, John S. & Doreen M. Land	1,320	1,320
Perkins, Hazel M., Priscilla M. Eldred, Dr. Whitney Perkins Buildings	2,500		Schadegg, Milton F. & Hilda L. Buildings	19,600	
Land	1,650	4,150	Land	2,750	22,350
Pierce, Howard M. Buildings	10,300		Schlesinger, Edward Land	660	660
Land	3,960		Schneider, J. Paul Land	2,200	2,200
Boat	200	14,460	Schricker, William G. Boat	275	275
Pizzini, D.B. Gardner Buildings	13,700		Schroeder, Edith Clark Land	550	550
Land (2 parcels)	2,750	16,450	Shea, John D. & Barbara F. Land	1,100	1,100
Poulsen, Stephen Land	880	880	Sherburne, Maxwell G. Land	3,960	3,960
Priest, Thelma B. Buildings	15,800				
Land (2 parcels)	7,260	23,060			
Public Service Co. of N.H. Public utilities	193,500	193,500			

Sibley, Clifton B.			Tierney, Margaret M.		
Buildings	11,000		Land	1,320	1,320
Land	2,750	13,750	Tobey, Stephen & Susan M.		
Skinner, Joseph			Land	2,200	2,200
Land	742	742	Todd, Alden		
Slaughter, Edward B.			Buildings	11,000	
& Grace H.			Land	1,140	12,100
Buildings	18,300		Todd, Laurence Murdock		
Land	2,200	20,500	Land	550	550
Small, Sarah E.,			Toumanoff, Sophia Heirs		
Jane E. Keiran,			Buildings	9,300	
Edward H. Perkins			Land	1,650	10,950
Buildings	5,500		Troesch, Max G. & Irma E.		
Land	4,400	9,900	Buildings	7,500	
Smiley, Charlotte B.			Land	1,100	8,600
Buildings	5,900		Tuttle Land Co.		
Land (2 parcels)	4,620		Land	660	660
Buildings	13,200		Verhey, Norma W.		
Land	1,100	24,820	Land	1,320	1,320
Snouffer, William N.			Voegeli, Roger E.		
& Corinne C.			& Barbara H.		
Buildings	12,600		Buildings	300	
Land (3 parcels)	7,810	20,410	Land	2,200	2,500
Society for Protection			Wadsworth, Charles Y. &		
of N.H. Forests			Kenneth A. Brighton		
Land under			Buildings	44,000	
Current Use	455	455	Land	3,300	
Spalding, Donald H.			Buildings	5,000	
& Dorothy M.			Land (2 parcels)	3,740	56,040
Buildings	3,300		Wakeman, E. Maurice		
Land	2,750	6,050	& Leirion		
Spenser, Edith Moffat			Buildings	8,200	
Land	1,100	1,100	Land	2,750	10,950
Starkweather, George O.			Wallace, Anna Mary		
Land (2 parcels)	1,045	1,045	Buildings	24,400	
Stearns, William C.			Land (2 parcels)	2,832	27,232
& Patricia Y.			Waller, Thomas M.		
Land	1,485	1,485	& Esther L.		
Stevens, Caroline R.			Land	1,650	1,650
Buildings	20,600		Ward, George A.		
Land	1,320	21,920	& Dorothy H.		
Stockwell, Sidney W.			Buildings	17,600	
& Marianne M.			Land	2,200	19,800
Land under			Ward, Robert, Jr. & Meta H.		
Current Use	224	224	Land	2,200	2,200
Sweeney, Donald J.			Warner, Everett F.		
Boat	900	900	& Elizabeth L.		
Tegan, Amy E.			Land	2,200	2,200
Buildings	400		Warren, Kenneth P.		
Land	1,760	2,160	& Esther F.		
Tenny, Robert E. &			Buildings	9,200	
Muriel G. Bedsaul Heirs			Land	3,960	13,160
Buildings	9,900		Waterbury, Lester E.		
Land	1,100	11,000	Buildings	36,800	
Terrill, Roger P.			Land	2,750	
& Norma B.			Buildings	43,900	83,450
Land (2 parcels)	1,100	1,100	Weiss, Stephen S.		
Thomas, Ann L.			& Frances A.		
Land	1,650	1,650	Land	2,200	2,200
Thompson, Charles Heirs			Welch, Thomas R.		
Land	6,880		& Mary F.		
Land	3,960	10,840	Land	3,850	3,850
Thompson, David			Weston, Howard H.		
Boat	200	200	& Sandra C.		
			Land	715	715

Wheeler, Elizabeth R. & Helen R. Emerson				Wolf, Morton D.V.M.			
Buildings	8,800			Buildings		17,500	
Land	650	9,450		Land		2,200	19,700
Wheeler, Gerald F. & Inese				Wood, Barbara (Albert L. Morrison Heirs)			
Land	2,200	2,200		Buildings		9,200	
White, Barry T. & Joan K.				Land		3,960	13,160
Buildings	600			Woodward, Sadie M. Heirs			
Land	1,320	1,920		Land		550	550
Whiton Corp.				Yantz, Harold & Anne			
Land	2,100	2,100		Land		110	110
Wierenga, Bruce B. & Ruth C.				Young, Robert A. & Gertrude A.			
Land	1,650	1,650		Land		825	825
Wilbraham, Scott L., W. Kent & Craig S.				Zaczyk, August Estate & Anita			
Land	2,200	2,200		Buildings		6,800	
Williams, Sydney M. Heirs				Land		3,300	10,200
Buildings	3,500						
Land (7 parcels)	11,192	14,692					

Resident Taxpayers

Acampora, Elizabeth T.	Belville, Rachel C.	Byam, Beatrice V.
Acampora, Gennaro	Belville, Theodore K.	Byam, Harold H.
Adams, Edwin	Bennett, Kathleen	Calkins, Ruth M.
Adams, Ernest A.	Bennett, Marshall	Campbell, Johnstone
Adams, Nancy	Benoit, Robert A.	Campbell, Pamela
Adams, Shellia	Benoit, Theresa A.	Capon, C. Kendrick
Albert, Peggy	Billings, Roxanne	Capon, Ernestine
Albert, Robert	Bivona, Carole	Caron, Marcella J.
Aldrich, C. Mason	Bivona, Charles J.	Case, Edith M.
Aldrich, Priscilla	Blanchette, Albert E.	Cass, Barry
Allgood, Donald	Blanchette, Virginia S.	Cass, Deborah
Allgood, Donna	Blicker, Carl V.	Cass, Ernest C.
Allgood, John C.	Blicker, Dorothy J.	Cass, Michael
Allgood, Mack	Blood, Judy	Cass, Natalie W.
Amidon, Eleanor H.	Blood, Kenneth A.	Caverly, Barbara E.
Amidon, Lesley	Blood, Mary T.	Caverly, Ralph
Amidon, Richard E.	Blood, Richard	Ceres, Frederick
Anderson, Christina A.	Bodecker, Niels	Ceres, Marie M.
Anderson, William F.	Bodine, Alice	Chalfin, James
Ankone, Karen	Boldini, Constance	Chalke, Carl
Ankone, Norberto	Boulerisse, Raymond	Chalke, Clifford
Asche, Michael	Boulerisse, Rosemarie	Chalmers, Eunice
Avery, Judith	Bowen, Barbara	Chalmers, Stephen
Avery, Dorothy H.	Bowen, Douglas	Chamberlin, David
Avery, Poster P.	Bower, Jane	Chamberlain, Dorothea
Avery, Philip	Bower, Timothy	Chamberlain, Edward
Ayre, Kay	Bradley, Martha	Chandler, June
Baca, Robert J.	Brennan, Kate	Chandler, Kenneth B.
Bagloe, Pamela	Brooks, Carolyn N.	Chandler, Steven
Bagloe, Robert	Brooks, Robert S.	Clymer, Martha J.
Bailey, Christine	Brown, Anthony F.	Clymer, Wesley C.
Bailey, Robert J.	Brown, Margaret J.	Cobb, Charles M.
Baldwin, Diane	Bryer, James	Cobb, Dudley G.
Baldwin, Isabelle	Bryer, Lynn	Codman, Harry
Baldwin, Wayne	Burke, Keith R.	Codman, Marybeth
Bamford, Eleanor Q.	Burke, Susan J.	Cooke, Michael
Bamford, Sheila	Burt, Frances H.	Cormier, Alice L.
Bancroft, Callie	Burt, James M.	Cormier, Leonel L.
Bancroft, J. Kendall	Burt, Barbara P.	Coughlan, Donna G.
Barber, Robert	Burt, Edward H.	Coughlan, Edward J.

Cram, Charles R.
 Cram, Debra
 Cram, Rebecca N.
 Crimp, Barbara B.
 Crimp, Frank W.
 Crimp, Peter M.
 Cuddihee, Eva
 Cuddihee, William R.
 Daloz, Lois H.
 Daly, Joyce
 Daly, Patricia
 D'Attilio, Doris
 Davis, Donna L.
 Davis, Edna M.
 Davis, Kenneth H.
 Davy, John
 Davy, Luana
 Dean, Deborah A.
 Dean, Margaret G.
 Dean, Maybelle
 Dean, Mayslow C.
 Dela Chapelle, Patricia R.
 Dela Chapelle, Richard P.
 Deliguori, Lenore
 Dittrich, Hazel B.
 Dittrich, Walter M.
 Donaldson, Anne G.
 Donovan, Jeanne
 Douthart, Linda
 Dow, Carol
 Dow, Everett
 Dreese, Alexander S.
 Dreese, Douglas W.
 Dreese, Irja K.
 Dufraine, Ethel
 Dunn, Charles
 Eaves, Ray D.
 Elliott, Eileen
 Elliott, William
 Emerson, Margaret
 Emery, Deborah
 English, Joseph G.
 English, Penelope
 Eva, Carol B.
 Evans, John W.
 Evans, Madeline R.
 Eves, Lloyd R.
 Eves, Marion A.
 Fairfield, Alfred
 Fairfield, Charles
 Fairfield, Ruth
 Falcon, Eleanor D.
 Falcon, William D.
 Fath, Gail A.
 Fath, William J.
 Fay, Grace M.
 Fay, Robert S.
 Feldstein, Hillary
 Feldstein, Lewis
 Fensterwald, John H.
 Finan, Roy W.
 Fish, Robert L.
 Fisher, Linda L.
 Fisher, Wayne
 Flagg, Audrey
 Flagg, Gloria
 Flagg, Robert
 Flagg, Robert W., Jr.
 Floren, Mary L.
 Floren, Nils O.
 Fogg, Marie E.
 Fogg, Robert A.
 Ford, Desmond M.
 Ford, Janice
 Frank, Nancy C.
 Ganley, Delia M.
 Ganley, Robert J.
 Garand, Albert L.
 Garand, John
 Garand, Louise M.
 Garcia, Joseph, Jr.
 Garcia, Patricia A.
 Gardner, Bruce
 Gardner, Kathryn
 Garland, Mary T.
 Garland, Peter
 Garland, Tara T.
 Geier, Warren
 Gibson, Dorothy M.
 Gibson, George W.
 Gilbert, Marnee W.
 Gilbert, Martha L.
 Gilbert, Richard K.
 Gleason, Frederic W.
 Gleason, Velna M.
 Gleason, Virginia W.
 Gorecki, Emma M.
 Gorecki, Frank P.
 Graffweg, Harry
 Graffweg, Mary Ann
 Graham, Catherine
 Grant, G. Peter
 Grant, Jane S.
 Greene, Arnold
 Greene, Hazel
 Grovenstein, Robert M.
 Guinard, Ellen M.
 Guinard, Roger E.
 Hamilton, Mark H.
 Hamilton, Sara Jane
 Hampson, Gay
 Hampson, George
 Hampson, Guy
 Hampson, Harriet J.
 Hapeman, Jack H.
 Hapeman, Nita
 Harding, Vincent G.
 Harding, Eileen P.
 Harrington, Marian R.
 Harrington, Natalieenne B.
 Harrington, Ray D.
 Healy, Elaine F.
 Healy, Richard T.
 Hennessey, Bessie B.
 Hennessey, Gale F.
 Hennessey, Marie
 Higgins, Patricia A.
 Higgins, Phyllis F.
 Higgins, Richard A.
 Hill, Alice E.
 Hill, Jacqueline
 Hill, John C.
 Hill, John E.
 Hill, Joyce
 Hill, Paul E.
 Hinshaw, Mary M.
 Hitchcock, John
 Hitchcock, Mary Ann
 Hitchcock, Pamela A.
 Horowitz, Andrew
 Hoyt, Charles R.
 Hoyt, Florence E.
 Hugron, Donna
 Hugron, Joseph G.
 Hugron, Louis C.
 Hulick, Charles E., Jr.
 Hulick, David M.
 Hulick, Diana L.
 Hulick, Suzanne B.
 Huntington, David
 Hurd, Howard E.
 Hurd, June T.
 Hutchins, Sarah Ann
 Hutchins, Wayne
 Iselin, Cornelia W.
 Jespersen, Janet F.
 Jespersen, Otto H.
 Jessop, Alwilda
 Jessop, Penelope
 Johns, Rebecca K.
 Johnson, Charles
 Johnson, Diane
 Johnson, Doris D.
 Johnson, Matthew G.
 Johnson, Myron
 Johnson, Rena
 Johnson, Russell
 Johnson, Shirley
 Johnson, Walter
 Joseph, Irving F., Jr.
 Keil, Cynthia A.
 Keil, Robert F.
 Kelleher, Arthur
 Kelleher, Mary C.
 Kelleher, Peter
 Kendall, Harrison L.
 Kendall, Rita
 Kennedy, Muriel
 Kennedy, Robert
 Kepner, Anne
 Ketchum, Bradford W., Jr.
 Ketchum, Nancy C.
 Kierstead, Bruce
 Kierstead, Marilyn
 Kierstead, Nancy
 Kierstead, Robert W.
 Kimball, Florence M.
 Kinney, Cynthia B.
 Knowles, Villette P.
 Kolb, Frances K.
 Kolb, Louis S.
 Komins, Mark P.

Kulish, Aino
 Kulish, John
 Labier, Edna
 Labier, Norman J.
 Lachance, Mabel F.
 Lachance, Raymond H.
 Lawrence, Agnes M.
 Learned, Walter
 Lebritton, Barbara
 Lebritton, William L.
 Lee, Helen R.
 Lent, Alice R.
 Lent, Robert F.
 Lessey, S. Kenric, Jr.
 Levesque, Claudette Y.
 Levesque, Paul R.
 Lewis, Arne
 Lewis, Eleanor
 Leyre, Elisabeth L.
 Link, John B.
 Link, Margaret S.
 Link, Margo M.
 Livingston, Helen
 Lohmiller, George
 Lohmiller, Rebecca L.
 Luby, Nancy
 Luby, Roger
 Lustenberger, Carol A.
 Lustenberger, Wilfred E.
 Luster, Stella
 Lyon, Elizabeth S.
 Lyon, Martha
 McFadden, Barbara
 McFadden, Richard
 McGovern, Patricia
 McGregor, F. Jeannette
 McGuire, Keith
 McGuire, Mary D.
 McKim, William J.
 MacWilliam, Marian D.
 MacWilliam, William
 Magoon, Cathy
 Magoon, Jeanne
 Magoon, John
 Magoon, Richard
 Maguire, Marilyn
 Maguire, Robert
 Marcoullier, Doris
 Marcoullier, Roger
 Marshall, Susan
 Mason, Jill
 Mason, Thelma M.
 Mathewson, Linda
 Mathewson, Owen D.
 Meisinger, Marion W.
 Mesrobian, Robert W.
 Michlin, Ann D.
 Miner, Deborah
 Miner, Jeanne
 Miner, Robert C.
 Miner, Sally J.
 Moffat, Jay P., Jr.
 Moffat, Pamela
 Moller, Ann
 Moller, Kenneth
 Moller, Louis W.
 Moller, Ruth E.
 Moody, Susan J.
 Moody, William
 Moore, Grace C.
 Moore, Harold
 Moore, Irene
 Moore, James C.
 Moore, Judith J.
 Moore, Peter R.
 Moreen, Howard A.
 Moreen, Pauline R.
 Moreen, William H.
 Morgan, Jane B.
 Morgan, Robert D.
 Morse, Susan
 Mulhall, Barbara Ann
 Mulhall, Edward T., Jr.
 Mulhall, Edward T.
 Mulhall, Nellie H.
 Myhaver, Alan
 Myhaver, Carol
 Neary, Gloria
 Neary, Ralph C.
 Newcomb, James A.
 Newcomb, Patricia E.
 Nichols, Josephine
 Nichols, Ralph
 Nickerson, Richard E.
 O'Dell, Curtis
 O'Dell, Karen
 O'Dell, Patricia
 Older, Julia
 Overland, Eunice
 Owler, Barbara J.
 Owler, Marjorie
 Owler, Steven D.
 Owler, Warren
 Pack, Jay A.
 Paquette, Elaine L.
 Paquette, Francis
 Paquette, Ronald E., Sr.
 Paquette, Shirley
 Parise, Edward R.
 Parise, Patricia M.
 Parke, Torsten H., Jr.
 Passon, Deborah
 Peabody, Charles
 Pendleton, Madolyn M.
 Phelps, Norman P.
 Phelps, Phyllis
 Pickering, Kenneth L.
 Pierce, Alvah W.
 Pierce, Debora
 Pierce, Dorothy L.
 Pierce, Gertrude I.
 Pierce, Helen
 Pierce, Hilda B.
 Pierce, Melvin E.
 Pisciotta, Patricia
 Pisciotta, Richard
 Plummer, Rosemary E.
 Pollaro, Jo Ann
 Pollaro, Paul
 Pond, Barbara K.
 Pond, Cynthia
 Pond, Thomas
 Pulido, Numael
 Pulido, Shirley
 Query, Henry F.
 Query, Kathryn I.
 Rendich, Lester J., Jr.
 Rheaume, Gertrude Y.
 Rheaume, Laurent R.
 Rhines, Olive
 Rhines, Thomas
 Richardson, Bruce D.
 Richardson, Fred
 Richardson, Priscilla
 Robinson, Charles W.
 Robinson, Heather H.
 Rochford, Ann D.
 Rochford, David N.
 Rochford, David P.
 Rochford, Edna Mary
 Rogers, Doris S.
 Rogers, Howard S.
 Rollins, Constance
 Rollins, John F.
 Roper, Catherine A.
 Roper, John K.
 Roper, Susan M.
 Rosenberg, Ted M.
 Russ, Alfred M.
 Russ, Frances W.
 Russ, Pamela L.
 Russell, Linda
 St. John, Robert H., Sr.
 St. John, Sylvia E.
 Salazar, Elizabeth
 Scanlon, Paul
 Schadegg, Ellen
 Schadegg, John A.
 Schafer, Henry L.
 Schafer, Doris
 Schafer, Lillian E.
 Schwartz, Andrew F.
 Schelling, Jack
 Schelling, Mark
 Schroepfer, Alan
 Schroepfer, Dorothy
 Searles, Clara M.
 Searles, Lester H.
 Seeman, Clifford B.
 Seeman, Eleanor F.
 Senecal, Albert L.
 Senechal, Almon O.
 Senechal, Barbara D.
 Senechal, David
 Shattuck, Phyllis V.
 Shea, Deborah A.
 Shea, Grace
 Shea, Robert J.
 Sheehan, Harry L.
 Sheehan, Mary H.
 Sheldon, Gertrude C.
 Sherman, Stephen
 Simmons, Nancy
 Skinner, Bruce
 Skinner, Virginia

Smiley, Susan
 Smith, Florence H.
 Smith, Frances D.
 Smith, Francis X.
 Smith, Frederick P.
 Smith, Harold W.
 Smith, Patricia A.
 Smith, Perry E. H.
 Smith, Robert E.
 Smith, Steven F.
 Smullen, Barbara
 Smullen, James
 Smyth, Phyllis
 Smyth, Robert
 Snyder, Robert
 Stahl, Francis
 Stahl, Norma
 Stearns, Diane
 Stevens, Edith
 Stevens, Joyce A.
 Stevens, Robert W.
 Stout, Edward B.
 Stout, Harold V.
 Stout, Harry V.
 Stout, Janet B.
 Stoykovich, Victor
 Stoykovich, Yvonne Z.
 Streeter, Christopher
 Strombeck, Elizabeth
 Strombeck, Robert
 Sullivan, Janet
 Sullivan, John
 Tanner, Nina
 Tarr, Jeffrey
 Tarr, Peter
 Tarr, Ruth J.
 Tarr, Stephen A.
 Tarr, Susan
 Thompson, Carole D.
 Thompson, Lloyd A.
 Tisdell, Julie A.
 Toumanoff, Eileen
 Toumanoff, Vladimir
 Tremblay, Arthur A.
 Tremblay, Edith G.
 Trimm, Clarence E.
 Trimm, Marie E.
 Tripp, Frances
 Tripp, Kenneth F.
 Tripp, Marcia
 Tripp, Wallace
 Trook, Helen C.
 Tuttle, Lewis C.
 Tuttle, Marjorie L.
 Tuttle, Mary W.
 Twitchell, Charlotte
 Twitchell, Geoffrey
 Twitchell, Bonnie
 Twitchell, Susan
 Vaillancourt, Peter
 Valley, Daniel B.
 Valley, Mary Ellen
 Vayens, Arthur, Jr.
 Verney, Dorothy
 Verney, Richard G.
 Vose, Atherton C.
 Vose, Barbara J.
 Wachman, Stephen
 Wallace, Florence G.
 Wallace, John E.
 Ware, Edson C.
 Ware, Geraldine
 Ware, Sandra J.
 Watson, Barbara
 Way, Grace G.
 Welch, Doris M.
 Welch, Jesse A.
 Wells, Glynn
 Wells, Patricia J.
 Werth, Charles E.
 Werth, Cindy E.
 Werth, Craig E.
 Werth, Marion
 West, Elijah J.
 Weston, Elizabeth M.
 Weston, Romney L.
 Weston, William, Jr.
 Wheeler, Deborah L.
 Wheeler, Jeffrey M.
 Whiting, Stephen L.
 Wilder, Betsy
 Wilder, David M.
 Wilder, Martha
 Wilder, Mary E.
 Wilder, Otis, Jr.
 Williams, Barbara
 Williams, Richard
 Winstel, Beulah
 Wood, David
 Wood, Jill
 Woodmansee, Stanley
 Woods, Elaine
 Woods, Vernard
 Wright, Georgia S.
 Young, Janet A.
 Young, Margaret McK.

