

1 Hamp
52.07
444
1995

ANNUAL REPORT


for the

Town

of


HEBRON

New Hampshire



For the Fiscal Year Ending

DECEMBER 31, 1995



FIRST CLASS

UNH LIBRARY
DURHAM, NH 03824

ANNUAL REPORT

for the

Town

of

HEBRON


New Hampshire



For the Fiscal Year Ending

DECEMBER 31, 1995

Printed by F. M. Piper Printing Service
Franklin, N.H.



Digitized by the Internet Archive
in 2011 with funding from
Boston Library Consortium Member Libraries

TABLE OF CONTENTS

Town Officers	3
Town Warrant	5
Budget	7
Tax Rate Calculations	9
Summary Inventory of Valuation, History of Tax Rate	10
Tax Collector's Report and Tax Lien Accounts	11
Comparative Statement of Appropriations and Expenditures	12
Balance Sheet	13
Schedule of Town Property	14
Town Clerk's Report	14
Treasurer's Report & Detailed Statement of Receipts	15
Summary of Payments	16
Detailed Statement of Payments	18
Trust Funds	25
Hebron Library Financial Report	29
Hebron Police Report	30
Hebron Fire Department	31
Hebron Fire Department Improvement Fund	32
Forest Fire Warden Report and State Forest Ranger Report	33
NH Humane Society	34
Pemi-Baker Home Health Agency	35
Report to Citizens of Council District One	36
Grafton County Commissioner's Report	38
Grafton County Senior Citizen's Council Report	40
Rogers Property Implementation Committee Report	41
Thank You	42
Vital Statistics	43
Real Estate Assessments	45
Important Telephone Numbers	Back Cover

TOWN OFFICERS*Moderator*

Everett Begor

Selectmen

Bruce A. Barnard (96)

Bruce D. MacDougall (97) William R. White, Jr. (98)

Town Clerk

Jane H. Ramsay

Treasurer

Tracey H. Steenbergen

Tax Collector

Ella B. Dunklee

Highway Supervisor

R. Peter Cass Jr.

Police Chief

Harold T. Reilly

Fire Chief & Emergency Management

John M. Fischer

Forest Fire Warden

William Robertie

Deputy Fire Wardens

Nelson Adams

Bruce Barnard

Roger Comeau

Mark Connor

John Fischer

Edward Smith

Librarian

Donna Esty

Library Trustees

Claudine Huckins (96)

Anne Esty (97)

Marlene Johns (98)

Trustees of Trust Funds

Robert O. Alenson (96)

Donna Esty (97)

Maurice Huckins, Jr., MD (98)

Auditors

Lee Alexander

John Matthews

School Budget Committee Member

Andrew Steenbergen (97)

School Board Member Newfound Area School District

Mary E. Campbell (97)

Zoning Inspector

Francis W. Trussell

Health Officer

Colleen Tewksbury

Supervisors of the Checklist

Barbara Brooks (98)

Jane Jensen (96)

Barbara Matthews (00)

APPOINTED TOWN COMMITTEES

Planning Board

Meeting the first Wednesday of every month
at 7:30 p.m. in the Selectmen's Office

- Frank Trussell (96), Chm./Sec.
- Jay Matthews (98)
- Wm. White, Jr. (Selectmen's Representative)
- John Matthews (97)
- Bill Crane (98)
- Henry D. Lynch (97) (Alternate)
- Sherburn Ramsay (98) (Alternate)
- Grantley Sagris (98) (Alternate)

Board of Adjustment

- John W. Matthews, Chairman (98)
- Peter Fortescue (96)
- Gary Filteau (98)
- Madeleine MacDougall (96) (Alternate)
- Ed Gempka (96)
- Norton Braley (97)
- Paul Hazelton (96) (Alternate)
- Ray Wirth (97) (Alternate)

Conservation Committee

- Ronald Johns, Chairman (96)
- Bruce Barnard (97)
- John Dunklee (98)

Historic District Commission

- Bill Robertie, Chairman (97)
- Bruce MacDougall (Selectmen's Rep.)
- Audrey Lindgren (96)
- David Settele (98)
- Lu Delisle (98)

Beach Committee

- Virginia Barnard, Chairman
- Edward Gempka
- James Albamont
- Paul White
- Andrea Goldwaite
- Carol Dill
- Everett Begor
- Colleen Tewksbury

Rogers Recreation Committee

- Norton Braley
- Lee Alexander
- Jane Weber

TOWN WARRANT

To the inhabitants of the Town of Hebron, in Grafton County, in the State of New Hampshire, you who are qualified to vote in Town affairs:

You are hereby notified to meet at the Community Hall in Hebron on Tuesday, the twelfth day of March next, at 12 noon to act upon the following subjects:

ARTICLE:

1. To choose all Town Officers for the ensuing year by official ballot. The polls will open at 12 noon and close at 9:00 P.M., and the business meeting will commence at 7:00 P.M.
2. To see if the Town will vote to authorize a two percent discount on property taxes if paid within thirty days of the date of the tax bill. (Recommended by the Selectmen)
3. To see if the Town will vote to establish a capital reserve fund under the provisions of RSA 35:1 for the purpose of constructing a future town hall at the Rogers property, and to raise and appropriate \$20,000 to be placed in this fund. (Recommended by the Selectmen)
4. To see if the Town will vote to establish a capital reserve fund under the provisions of RSA 35:1 for the purpose of rebuilding the Hobart Hill Road, and to authorize the Selectmen to transfer \$20,000 from the fund balance. (Recommended by the Selectmen)
5. To see if the Town will vote to use the annual fire protection fee from Groton for capital reserve fund entitled Fire Department (existing). Presently \$2,500. (Recommended by the Selectmen)
6. To see if the Town will vote to authorize the Selectmen to transfer \$50,000 from the 1995 fund balance to the capital reserve fund entitled Cockermouth and Georges Brook Bridges (existing). (Recommended by the Selectmen)
7. To see if the Town will vote to raise and appropriate the sum of \$84,000 to replace the one lane bridge over Georges Brook on Cooper Road and to authorize the Selectmen to expend this amount with the NHDOT, the monies to come from the capital reserve fund entitled Cockermouth & Georges Brook Bridges. (Recommended by the Selectmen)
8. To see if the Town will vote to raise and appropriate the sum of \$6,000 for street signs for E911. (Recommended by the Selectmen)

9. To see if the Town will vote to raise and appropriate the sum of \$10,000 for the purchase of approximately 1.5 acres of land from Neil and George Davis behind the town shed off Cooper Road and improvements thereto. (Recommended by the Selectmen)
10. To see if the Town will vote to raise and appropriate the sum of \$2,000 for repairs to the Town Shed. (Recommended by the Selectmen)
11. To see if the Town will vote to raise and appropriate the sum of \$2,500 for the purchase of a new photocopier for the Town Office. (Recommended by the Selectmen)
12. To see if the Town of Hebron will be a provider of ambulance service to the Town of Groton commencing January 1, 1997 and to authorize the Selectmen to negotiate a contract therefore.
13. To see if the Town will vote to raise and appropriate the sum of \$1,000 to reimburse Peter Fortescue for the cemetery layout. (Recommended by the Selectmen)
14. To see if the Town will establish a joint recreation committee with the Town of Groton relative to the Hebron-Groton Athletic Association and report to the 1997 town meeting, and to authorize the Selectmen to make appointments thereto.
15. To see if the Town will vote to raise and appropriate the sum of \$4,500 for the construction of a gazebo on the town common. (By petition) (Recommended by the Selectmen)
16. To see if the Town will vote to raise and appropriate the sum of \$5,000 to remove the pavement and add bank run gravel to the end of lot 15 (approximately 330 ft.) on the Indian Point Road. (Recommended by the Selectmen)
17. To see if the Town will vote to raise and appropriate such sums of money as may be necessary to defray charges for the ensuing year.
18. To transact any other business that may legally come before this meeting.

Given under our hands and seals this 20th day of February 1996.

Bruce A. Barnard, Chairman
Bruce D. MacDougall
William R. White, Jr.
Board of Selectmen

BUDGET

	Appropriations 1995	Actual Expenditures 1995	Appropriations Ensuing Fiscal Year 1996
GENERAL GOVERNMENT			
Executive	\$ 9,050	\$ 11,087	\$ 10,000
Election, Registration & Vital Statistics	1,000	749	3,000
Financial Administration	13,000	13,416	14,000
Legal Expense	2,500	673	2,000
Planning and Zoning	2,500	2,219	2,500
General Government Building	11,000	9,557	11,000
Cemeteries	2,000	2,141	2,000
Insurance	18,000	12,398	16,000
Advertising and Regional Associations	893	893	1,032
PUBLIC SAFETY			
Police Department	20,438	19,608	21,000
Fire, including Ambulance	20,446	21,549	22,200
Emergency Mgt.	200	200	200
HIGHWAYS, STREETS & BRIDGES			
Highways and Streets	50,000	59,385	60,000
SANITATION			
Solid Waste Disposal	40,330	40,330	40,250
HEALTH			
Pest Control	-0-	-0-	-0-
Health Agencies and Hospitals	3,000	2,892	3,500
WELFARE			
Direct Assistance	3,000	1,178	3,000
CULTURE AND RECREATION			
Parks and Recreation	5,300	4,901	5,000
Library	4,000	3,167	4,000
Patriotic Purposes	50	101	100
DEBT SERVICE			
Principal of Long-Term Bonds & Notes	13,000	13,000	13,000
Interest - Long-Term Bonds & Notes	6,872	6,872	6,099
Interest -Tax Anticipation Notes	7,500	5,442	6,000
CAPITAL OUTLAY			
Land and Improvements	12,580	12,580	
Mach., Veh., & Equip.	1,500	1,093	See "96"
Buildings	6,500	6,500	Warrant
Improvements other than Buildings	4,500	4,500	
OPERATING TRANSFERS OUT			
To Trust and Agency Funds	29,500	29,500	29,500
TOTAL APPROPRIATIONS	\$ 288,659	285,931	275,381*

* Warrant articles not included

	Estimated Revenue 1995	Actual Revenue 1995	Estimated Revenue 1996
TAXES			
Yield Taxes	\$ 3,000	\$ 7,572	\$ 5,000
Payment in Lieu of Taxes	800	800	800
Other Taxes (boat)	5,000	5,242	5,000
Interest and Penalties on Delinquent Taxes	4,500	7,485	5,000
LICENSES, PERMITS AND FEES			
Motor Vehicle Permit Fees	46,000	52,328	50,000
Building Permits	500	490	500
Other Licenses, Permits & Fees	1,500	2,116	2,000
FROM STATE			
Shared Revenue	16,839	16,839	16,800
Highway Block Grant	13,591	13,664	13,508
FROM OTHER GOVERNMENT			
Intergovernmental Revenues	2,500	2,500	2,500
CHARGES FOR SERVICES			
Income from Departments	14,000	16,919	16,000
MISCELLANEOUS REVENUES			
Interest on Investments	700	862	750
INTERFUND OPERATING TRANSFERS IN			
Trust and Agency Funds	600	600	600
Fund Balance Remaining to Reduce Taxes	15,000	15,000	15,000
TOTAL REVENUES & CREDITS	\$ 124,530	142,417	133,458
Total Appropriations			\$275,381*
Less: Amount of Estimated Revenues, Exclusive of Property Taxes			\$133,458
Amount of Taxes to be Raised (Exclusive of School & County Taxes)			\$143,723*

* Warrant articles not included

1995 TAX RATE CALCULATION

		Tax Rates	
Appropriations	288,659		
Less: Revenues	119,342		
Less: Shared Revenues	2,872		
Add: Overlay	23,811		
War Service Credits	3,450		
Net Town Appropriation	193,706		
Special Adjustment	-0-		
Approved Town/City Tax Effort	193,706		
Municipal Tax Rate		1.76	
	- School Portion -		
Due to Local School	-0-		
Due to Regional School	338,278		
Less: Shared Revenues	7,314		
Net School Appropriation	330,964		
Special Adjustment	-0-		
Approved School(s) Tax Effort	330,964		
School(s) Tax Rate		3.00	
	- County Portion -		
Due to County	155,864		
Less: Shared Revenues	2,579		
Net County Appropriation	153,285		
Special Adjustment	-0-		
Approved County Tax Effort	153,285		
County Tax Rate		1.39	
Combined Tax Rate		6.15	
Total Property Taxes Assessed	677,955		
	- Commitment Analysis -		
Total Property Taxes Assessed	677,955		
Less: War Service Credits	(3,450)		
Add: Village District Commitment(s)	-0-		
Total Property Tax Commitment	674,505		
	- Proof of Rate -		
Net Assessed Valuation	Tax Rate	Assessment	
110,236,526	6.15	677,955	
	- 1996 Bond Requirement -		
Treasurer:	48,000	Tax Collector:	46,000
Town Clerk:	8,000	Trustees of Trust Funds:	19,000

SUMMARY INVENTORY OF VALUATION

Land	\$ 60,035,620
Buildings	47,556,500
Electric Transmission Lines	2,664,406
	<hr/>
TOTAL VALUATION	\$110,236,526

HISTORY OF TAX RATE

Year	Rate per \$1,000 of Valuation
1969	\$ 7.50
1970	7.20
1971	8.30
1972	8.20
1973	8.20
1974	9.20
1975	10.10
1976	11.80
1977	14.10
1978	12.70
1979	10.00
1980	14.00
1981	11.30
1982	17.20
1983	14.97
1984	14.96
1985	16.70
1986	20.03
1987	25.80
1988	4.63
1989	5.39
1990	6.34
1991	5.98
1992	6.23
1993	6.08
1994	6.11
1995	6.15

TAX COLLECTOR'S REPORT

	1995	1994
UNCOLLECTED TAXES		
Beginning of Fiscal Year:		
Property Taxes	\$	\$ 53,560.88
Yield Taxes		2122.60
Taxes Committed This Year:		
Property Taxes	675,242.10	
Yield Taxes	6,608.95	
Overpayment:		
Property Taxes	117.12	
Interest Collected on Delinquent Taxes	129.15	2680.24
	<hr/>	<hr/>
TOTAL DEBITS	\$ 682,097.32	\$ 58,363.72
	<hr/> <hr/>	<hr/> <hr/>
Remittances to Treasurer:		
Property Taxes	\$ 611,893.88	\$ 53,560.88
Yield Taxes	5,790.06	2,122.60
Interest	129.15	2,680.24
Penalties (Costs)		334.00
Overpayments	117.12	
Discounts Allowed:	11,744.14	
Uncollected Taxes End of Fiscal Year:		
Property Taxes	51,604.08	
Yield Taxes	818.89	
	<hr/>	<hr/>
TOTAL CREDITS	\$ 682,097.32	\$ 58,363.72
	<hr/> <hr/>	<hr/> <hr/>

	1994	1993	1992
Balance Unredeemed Taxes	\$ 9,161.35	\$ 11,329.88	\$ 5,024.35
Liens Executed During Fiscal Year	-0-	-0-	-0-
Interest & Costs Collected	289.75	1,699.55	2,352.47
	<hr/>	<hr/>	<hr/>
TOTAL DEBITS	\$ 9,451.10	\$13,029.43	\$ 7,376.82
Redemptions	\$ 3,432.61	\$ 6,988.31	\$ 5,024.35
Interest/Costs (After Lien Execution)	289.75	1,699.55	2,352.47
Unredeemed Liens Bal. End of Year	5,728.74	4,341.57	-0-
	<hr/>	<hr/>	<hr/>
TOTAL CREDITS	\$9,451.10	\$13,029.43	\$ 7,376.82

COMPARATIVE STATEMENT OF APPROPRIATIONS AND EXPENDITURES

TITLE OF APPROPRIATION	Appropriation	Added Revenues *	Total Available	Expenditures	Unexpended Balance	Overdraft
Executive	\$ 9,050.00	\$ 1,297.47	\$10,347.47	\$11,087.26	\$	\$ 739.79
Financial Administration	13,000.00	115.53	13,115.53	13,415.84		300.31
Election and Registration	1,000.00		1,000.00	749.15	250.85	
General Government Building	11,000.00		11,000.00	9,557.49	1,442.51	
Cemeteries	2,000.00	600.00	2,600.00	2,141.48	458.52	
Planning, Zoning & Historic	2,500.00		2,500.00	2,218.74	281.26	
Legal Expenses	2,500.00	101.30	2,601.30	673.30	1,928.00	
Welfare	3,000.00		3,000.00	1,178.00	1,822.00	
Regional Associations	893.00		893.00	893.00		
Insurance	18,000.00	6,206.89	24,206.89	12,398.00	11,808.89	
Police Department	20,438.00	540.00	20,978.00	19,607.66	1,370.34	
Fire Department including Ambulance	20,446.00	1,971.11	22,417.11	21,549.96	867.15	
Emergency Management	200.00		200.00	200.00		
Highways and Streets	50,000.00	3,117.36	53,117.36	59,385.49		6,268.13
Solid Waste Disposal	40,330.00		40,330.00	40,330.00		
Health & Dog Control	3,000.00		3,000.00	2,892.15	107.85	
Library	4,000.00		4,000.00	3,166.65	833.35	
Park & Recreation	5,300.00	29.50	5,329.50	4,901.47	428.03	
Patriotic Purpose	50.00		50.00	100.80		50.80
Interest	14,372.00		14,372.00	12,314.72	2,057.28	
Principal on Long Term Bond or Note	13,000.00		13,000.00	13,000.00		
Payments to Capital Reserve	29,500.00		29,500.00	29,500.00		
TOTALS	\$263,579.00	\$13,979.16	\$277,558.16	\$261,261.16	\$23,656.03	\$7,359.03
Net Unexpended of Appropriations				16,297.00		
GRAND TOTALS			\$277,558.16	\$277,558.16		

* Revenue not in the budget

BALANCE SHEET

- Assets -

Cash, Checking Account	\$ 159,344.39	
Cash, Money Market Account	64,485.81	
	<hr/>	\$ 223,830.20
Uncollected Yield Taxes (1995)	818.89	
Uncollected Property Taxes (1995)	51,604.08	
Unredeemed Taxes	10,070.31	
	<hr/>	62,493.28
		<hr/>
TOTAL ASSETS		\$ 286,323.48

- Liabilities -

Unexpended Special Appropriations:

Prior Years

Tax Mapping	375.00
Computer	305.00

From 1995 Town Meeting

W.A.#

9 Office Equipment	520.05
10 Accounting Program	2,052.65
11 Rogers Prop. (including prior yrs.)	3,882.65
12 E911	1,918.41
13 Village Drainage	1,200.00
16 Bear Mtn. Road	1,900.00
20 Perambulation Town Line	2,250.00

Total Unexpended Special Appropriations	14,403.76
School Tax Payable	125,278.00
Hobart Hill Road (L.O.C.)	171.46
	<hr/>
Total Liabilities	139,853.22
Fund Balance 12/31/95	146,470.26

TOTAL LIABILITIES & FUND BALANCE **\$ 286,323.48**

Fund Balance December 31, 1994	\$118,713.60
Fund Balance December 31, 1995	146,470.26
	<hr/>
Change	+ \$ 27,756.66

SCHEDULE OF TOWN PROPERTY

Description	Value
Town Office, Land	\$ 15,000.00
Buildings	35,000.00
Furniture and Equipment	14,000.00
Libraries, Land	15,000.00
Buildings	40,000.00
Furniture and Equipment	50,000.00
Police Department, Equipment	8,000.00
Fire Department, Land	45,000.00
Building	100,000.00
Equipment	130,000.00
Highway Department, Land	20,000.00
Building	3,000.00
Equipment	17,000.00
Town Common	100,000.00
Memorial Beach	400,000.00
Charles L. Bean Sanctuary	150,000.00
Rogers Property, Land	65,000.00
Building	120,000.00
19ALVP Lots 106 & 130, Land	2,000.00
19 ALVP Lot 231, Land	1,000.00
Total	\$1,330,000.00

TOWN CLERK'S REPORT 1995

#721 Vehicles	\$ 52,327.00
82 Dogs	448.50
118 Beach Permits	1,180.00
4 Filing Fees	4.00
Checklist Sold	5.00
Marriage Licenses	190.00
Vital Record Copies	33.00
Dog Fines	125.00
Pole Licenses/UCC Filings	106.47
Total turned in to Town	\$ 54,418.97

Jane Ramsay
Town Clerk of Hebron, NH

**TREASURER'S REPORT &
DETAILED STATEMENT OF RECEIPTS**

FROM LOCAL TAXES:

Property Taxes - 1995	\$ 611,893.88	
Property Taxes - 1994	53,560.88	
Property Taxes - Overpayment	117.12	
Tax Liens Paid - 1994	3,432.61	
Tax Liens Paid - 1993	11,445.56	
Tax Liens Paid - 1992	567.10	
Yield Taxes - 1995	5,790.06	
Yield Taxes - 1994	2,122.60	
Interest	6,043.16	
Costs & Fees	1,442.00	
	<hr/>	
TOTAL		\$ 696,414.97

FROM THE STATE OF NEW HAMPSHIRE:

Revenue Sharing	\$ 16,838.82	
Highway Block Grant	13,664.36	
Rooms & Meals	5,340.04	
	<hr/>	
TOTAL		\$ 35,843.22

FROM LICENSES AND PERMITS:

Motor Vehicle Permit Fees	\$ 52,327.00	
Dog Licenses & Penalties	573.50	
Marriage Licenses	190.00	
UCC/Pole Licensing Fee	106.47	
Vital Statistics	33.00	
Beach Permits	1,180.00	
Boat Tax	5,242.05	
Building Permits	490.00	
Pistol Permits	100.00	
	<hr/>	
TOTAL		\$ 60,242.02

CHARGES FOR SERVICES:

Snowplowing Fees	\$ 16,919.00	
Fire Protection	3,324.07	
Police Department Services	465.00	
Ambulance Services	350.00	
	<hr/>	
TOTAL		\$ 21,058.07

MISCELLANEOUS REVENUES:

Interest on Money Market Account	\$ 861.95	
Filing Fees	4.00	
Voter Checklist	5.00	
Payment in Lieu of Taxes (Audubon)	800.00	
Insurance Dividends and Refunds	6,206.89	
Pike Hill Road Improvement (Galthbraith)	6,000.00	
Road Improvements (Pruneau)	2,000.00	
Reimbursement - Cleanup of Oil Spill	608.51	
Reimbursement - Legal Fees	101.30	
Stale Dated Checks - 1994	188.89	
Miscellaneous	270.03	
TOTAL		\$ 17,046.57

NON-REVENUE RECEIPTS:

Capital Reserve - Town Truck	9,300.00	
Capital Reserve - Communications	1,429.15	
Cemetery Trust Fund	600.00	
Temporary Loan (Tax Anticipation)	\$ 200,000.00	
TOTAL		\$ 211,329.15

TOTAL RECEIPTS		1,041,934.00
----------------	--	--------------

Cash in Commercial Checking Account January 1, 1995		180,348.48
---	--	------------

Cash in Money Market Account January 1, 1995		3,623.86
--	--	----------

TOTAL FUNDS AVAILABLE		\$1,225,906.34
-----------------------	--	----------------

Less Selectmen's Orders Paid		(1,002,005.14)
------------------------------	--	----------------

Less Check Returned for Insufficient Funds (collected 1996)		(71.00)
---	--	---------

CASH BALANCE		\$ 223,830.20
--------------	--	---------------

Cash in Commercial Checking Account December 31, 1995	\$ 159,344.39	
---	---------------	--

Cash in Money Market Account December 31, 1995	64,485.81	
--	-----------	--

		\$ 223,830.20
--	--	---------------

SUMMARY OF PAYMENTS

GENERAL GOVERNMENT

Executive	\$ 11,087.26
-----------	--------------

Financial Administration	13,415.84
--------------------------	-----------

Election and Registration	749.15
---------------------------	--------

General Government Building	9,557.49
-----------------------------	----------

PROTECTION OF PERSONS & PROPERTY

Police Department	\$ 19,607.66
-------------------	--------------

Fire Department	21,549.96
-----------------	-----------

Planning, Zoning and Historic Insurance	2,218.74
Emergency Management	12,398.00
Legal Expenses	200.00
	673.30
HEALTH & SANITATION	
Health Dept. (Inc. Animal Control)	2,892.15
Solid Waste Disposal	40,330.00
HIGHWAYS & BRIDGES	59,385.49
LIBRARY	3,166.65
WELFARE	1,178.00
PARKS, RECREATION, TOWN BEACH, ROGERS PROPERTY	4,901.47
PATRIOTIC PURPOSES	100.80
CEMETERIES	2,141.48
UNCLASSIFIED	
Regional Associations	893.00
Discounts, Abatements, Refunds	
Taxes Bought by the Town	10,220.35
Rogers Property	
INDEBTEDNESS PAYMENTS	
Tax Anticipation Notes	200,000.00
Interest	5,442.47
Bond Note	13,000.00
Interest on Bond	6,872.25
CAPITAL OUTLAY	75,373.63
PAYMENTS TO OTHER GOVERNMENT DIVISIONS	
Grafton County	155,864.00
Newfound Area School District	328,786.00
GRAND TOTAL	<u>\$1,002,005.14</u>

DETAILED STATEMENT OF PAYMENTS

EXECUTIVE

Bruce A. Barnard	\$ 1,469.66
Bruce D. MacDougall	1,662.30
William R. White, Jr.	1,662.30
Tracey Steenberg	1005.56
Ella B. Dunklee	1,385.25
Jane Ramsay	1,989.10
State of NH-UC	48.44
Payroll Related Taxes	1,864.65

\$ 11,087.26

FINANCIAL ADMINISTRATION

Seminars	\$ 214.16
Associations	655.00
Postage & UPS	1,076.98
Payroll Related Taxes	2,581.42
State of NH - UC	89.82
Books and Related Items	92.00
Repairs to Equipment	270.50
Notices	649.54
Lynn White	77.46
New Equipment	38.99
Returned Check Charges	6.00
Grafton County	14.00
James Ashworth	557.68
Telephone	774.42
Materials & Supplies	837.23
F.M. Piper	1,279.65
Virginia L. Barnard	3,629.24
Department of Agriculture	137.50
Mortgagee Search for Town	40.00
Treasurer State of NH	223.00
Mileage	171.25

\$ 13,415.84

ELECTION & REGISTRATION

Notices	\$ 110.80
Supplies	4.48
Postage	2.31

Jane Jensen, Supervisor	104.84
Barbara Brooks, Supervisor	107.61
Barbara Matthews, Supervisor	90.97
Everett Begor, Moderator	77.81
Betsy Twombly, Ballot Clerk	16.57
Mary Hazelton, Ballot Clerk	44.71
Virginia Barnard, Ballot Clerk	45.37
State of NH-UC	7.20
Payroll Related Taxes	136.48

\$ 749.15

GENERAL GOVERNMENT BUILDING

Public Service of NH	\$ 3,612.38
Yeaton Oil	2,088.07
Marie Braley, Labor	464.00
Marie Braley, Eq. Rental	245.00
Repairs to Buildings	1,360.86
Electrical	1,407.68
Snow Removal	100.00
Mowing	66.00
Dave Monell	123.50
Trash Removal	5.00
Mango Security System	85.00

\$ 9,557.49

POLICE DEPARTMENT

Telephone	\$ 1,071.79
Postage	13.00
Supplies	101.35
Communications & Maintenance	1,647.00
Storage	150.00
Payroll Related Taxes	3,330.61
State of NH-UC	122.04
Books	263.00
Mileage	509.25
Dispatching	2,564.00
Anthony Ricciotti	179.07
Harold T.Reilly	2,870.67
William White, Jr.	3,703.69
Roberta Beaudry	23.15
Sueann Williamson	79.95
Cruiser Maintenance	198.35
Photography	121.78
Ammunition	33.09

Prosecutor	1,832.29	
Franklin Hospital	300.00	
Mike Lemieux	179.00	
Fuel	314.58	
		\$ 19,607.66
FIRE DEPARTMENT		
Payments to Firefighters and EMS	\$ 5,568.24	
Seminars and Training	1,935.00	
Communications and Maintenance	2,291.56	
Clothing	609.09	
Medical Supplies	641.62	
Fuel	407.03	
Associations	80.00	
Dispatching	5,726.37	
Mileage	10.40	
Materials & Supplies	1,588.35	
Equipment Maintenance	2,174.51	
Freight & Postage	37.44	
Telephone	480.35	
		\$ 21,549.96
EMERGENCY MANAGEMENT		
IRA/COM	\$ 200.00	
		\$ 200.00
INSURANCE		
NHMA Liability Trust	12,398.00	
		\$ 12,398.00
PLANNING, ZONING & HISTORIC		
Deachman & Cowie	\$ 2,218.74	
		\$ 2,218.74
REGIONAL ASSOCIATIONS		
Lakes Region Planning	\$ 893.00	
		\$ 893.00
HEALTH DEPARTMENT		
Humane Society	300.00	

Pemi-Baker Home Health Agency	1,692.15	
Hospitals	900.00	
	<hr/>	\$ 2,892.15

SOLID WASTE DISPOSAL

Hebron-Bridgewater Refuse	\$ 40,000.00	
Hazardous Waste	330.00	
	<hr/>	\$ 40,330.00

HIGHWAYS AND STREETS

Salt	\$ 1,184.04
Fuel	626.25
Sand	1,775.30
Equipment Maintenance	1,000.72
State of NH - UC	206.49
Payroll Related Taxes	4,004.13
Gravel	3,465.05
Cold Patch	345.69
Mowing	218.50
Mileage	50.00
Tree Removal	690.00
Telephone	126.93
Culvert Work	1,142.50
Registration	3.00
Communications	384.80
Bruce Barnard, Labor	2,429.23
Pete Cass, Eq. Rental	6,550.00
William Robertie, Eq. Rental	4,012.50
B.A. Barnard Ent., Inc.	7,284.25
George Davis Eq. Rental	1,929.00
George Davis, Labor	23.94
James Parris, Trucking	682.50
Lakeside Construction, Trucking	350.00
David Trombley, Eq. Rental	5.00
Dean H. Yeaton, Inc., Trucking	150.00
Bedard & Son	5,113.50
Stan Newton	514.75
Trucking	595.00
Supplies & Materials	1,870.58
Mike Ethier	4,762.00
R. Pete Cass, Labor	6,949.31
David Trombley, Labor	760.53

Bobby Cass, Eq. Rental	180.00	
		\$ 59,385.49
LIBRARY		
Library Trustees	\$ 1,201.10	
Donna Esty	1,672.71	
Payroll Related Taxes	277.14	
State of NH-UC	15.70	
		\$ 3,166.65
WELFARE		
Youth & Family Service Council	\$ 200.00	
Lakes Region Community Service Council	300.00	
Plymouth Regional Clinic	200.00	
Grafton County Senior Citizen Council	200.00	
Tri County Community Action	278.00	
		\$ 1,178.00
PATRIOTIC PURPOSES		
Flags	\$ 100.80	
		\$ 100.80
PARKS AND PLAYGROUNDS		
Marie Braley, Equipment Rental	626.50	
Marie Braley, Labor	556.50	
Maintenance	96.46	
Christmas Lights	15.27	
Bristol Community Center	1,770.00	
Sand, Common	20.00	
ERG Electric	150.62	
Rogers Property Recreation	604.71	
All Season Septic	262.50	
TOWN BEACH		
Beach Stickers	83.00	
Waste Management	166.76	
Beach Maintenance	29.15	
Beach Stickers Fees	32.50	
All Season Septic	487.50	
		\$ 4,901.47
CEMETERIES		
Marie Braley, Labor	\$ 878.50	
Marie Braley, Eq. Rental	973.00	

Tree Removal	165.00
Lawn Care Supplies	28.98
Maps	46.00
Maintenance	50.00

\$ 2,141.48

LEGAL EXPENSES

Deachman and Cowie	\$ 572.00
Brian Ray, Atty.	101.30

\$ 673.30

TAXES BOUGHT BY THE TOWN

Tax Collector, Expenses	\$ 1,059.00
Tax Collector	9,161.35

\$ 10,220.35

INDEBTEDNESS PAYMENTS

Pemigewasset National Bank (Temporary Loan)	\$ 200,000.00
Interest, Temporary Loan	5,442.47
Bond, Rogers Property	13,000.00
Interest on Bond	6,872.25

\$ 225,314.72

CAPITAL OUTLAY

Capital Reserve (Fire Dept.)	\$ 6,000.00
Capital Reserve (Police Dept.)	3,000.00
Capital Reserve (Highway Dept.)	6,000.00
Capital Reserve (Bridges-Cooper Rd. and Cockermouth River-Braleay Rd.)	10,000.00
Capital Reserve (EMS)	1,000.00
Capital Reserve (Wetlands Mapping)	500.00
Capital Reserve (Communications)	3,000.00
Encumbered Fund	1,000.00
Sealing Roads	3,000.00
Repair to Fire Station	514.00
E911	81.59
Carpet, Vacuum, Town Office	1,979.95
Fire Doors	4,000.00
Rake, Broom, Teeth	1,093.00
Town Beach	854.00
Cemetery	500.00
Accounting Program	447.35
Rogers Property	1,106.05

Galbraith, Pike Hill	6,000.00
Town Truck	9,300.00
Pruneau, Pike Hill	2,000.00
Communications	1,429.15
Ledge Removal, George Road	2,780.00
Special Project, Hobart Hill Road	9,788.54

\$ 75,373.63

PAYMENTS TO OTHER

GOVERNMENTAL DIVISIONS:

Grafton County (County Tax)	\$ 155,864.00
Newfound Area School District	328,786.00

\$ 484,650.00

TOTAL TOWN PAYMENTS

\$1,002,005.14

REPORT OF TRUST FUNDS OF THE TOWN OF HEBRON
for the year ending December 31, 1995

Date of Creation	Name of Fund	Purpose	Principal	Balance Beginning Year	Income During Year	Expended During Year	Balance End Year
1985	Bancroft, Charles Parker	Library	\$ 2,000.00	\$ 17.91	\$ 100.20	\$ 118.12	\$ 2,000.00
1940	Emerson, Thomas	Library	200.00	1.795	10.035	11.82	200.00
1904	George, Ellen	Library	200.00	1.795	10.035	11.82	200.00
1965	Rogers, Mary A.	Library	2,000.00	17.91	100.20	118.12	2,000.00
Totals Common Trust 1			4,400.00	39.41	220.47	259.88	4,400.00
1896	Baptist Society	Preaching	176.00	1.58	8.82	10.40	176.00
1896	Perkins, Sally S.	Preaching	3,438.00	30.80	172.26	203.05	3,438.00
1896	Powers, C. W.	Preaching	700.00	6.26	35.08	41.35	700.00
Totals Common Trust 2			4,314.00	38.64	216.16	254.80	4,314.00
1977	Adams, Rodney	Cemetery	300.00	345.18	34.32	13.08	666.42
1981	Adams, Stella M.	Cemetery	900.00	772.13	88.95	33.90	1,727.18
1943	Barnard, Lue M.	Cemetery	100.00	187.07	15.27	5.82	296.52
1923	Coburn, Fred S.	Cemetery	250.00	563.86	43.29	16.50	840.65
1961	Creamer, Charles B.	Cemetery	100.00	56.86	8.34	3.18	162.02
1938	Flint, Arthur H.	Cemetery	25.00	43.07	3.62	1.38	70.31
1904	George, Ellen M.	Cemetery	100.00	175.24	14.64	5.58	284.30
1949	Gurney, Elizabeth	Cemetery	100.00	56.86	8.34	3.18	162.02
1910	Hammond, Susan	Cemetery	25.00	37.16	3.31	1.26	64.21
1936	Hazelton, Hattie M.	Cemetery	100.00	181.15	14.96	5.70	290.41
1896	Hemphill, Esther R.	Cemetery	50.00	62.46	5.98	2.28	116.16

1957	Jesseman, Viola	Cemetery	100.00	219.61	17.00	6.48	330.13
1972	Jewell, Frank H.	Cemetery	150.00	216.98	19.52	7.44	379.06
1942	Jewell, Celia & Mary	Cemetery	50.00	118.70	8.97	3.42	174.25
1896	Kemp, D. N.	Cemetery	385.00	505.82	47.39	18.06	920.15
1969	Lane, Agnes A.	Cemetery	100.00	163.40	14.01	5.34	272.07
1927	McClure, Justin T.	Cemetery	200.00	462.93	35.27	13.44	684.76
1960	Morgan, Harry S.	Cemetery	500.00	290.19	42.04	16.02	816.21
1914	Morse, William S.	Cemetery	50.00	92.05	7.56	2.88	146.73
1965	Noyes, David & Isaac	Cemetery	1,000.00	2,628.36	193.02	73.56	3,747.82
1896	Powers, Deborah	Cemetery	1,000.00	885.22	100.29	38.22	1,947.29
1965	Rogers and Nutting	Cemetery	1,000.00	2,767.47	200.42	76.38	3,891.51
1965	Rogers, Mary A.	Cemetery	3,000.00	2,658.60	301.02	114.72	5,844.90
1965	Ross, Wm. & Mary	Cemetery	200.00	220.24	22.36	8.52	434.08
1989	Russell, Mary & Ruth	Cemetery	3,000.00	369.36	179.16	68.28	3,480.24
1989	Russell, Mary & Ruth	Cemetery	1,000.00	123.18	59.83	22.80	1,160.21
1990	Sanborn, N. W. & Gwen	Cemetery	500.00	74.15	30.54	11.64	593.05
1918	Stanyon, Annie M.	Cemetery	200.00	42.68	12.91	4.92	250.67
1935	Walker, Laura H.	Cemetery	200.00	356.39	29.60	11.28	574.71
1916	Woodbury, Sabina E.	Cemetery	100.00	133.80	12.43	4.74	241.49
Totals Common Trusts 3 & 4			14,785.00	14,810.17	1,574.36	600.00	30,569.53
1896	Baptist Parsonage	School	458.71	35.36	13.30	-0-	507.37
1909	Fogg, Franklin	Town Common	500.00	1,145.86	97.02	-0-	1,742.88
Totals All Trust Funds			\$24,457.71	\$16,069.44	\$2,121.31	\$1,114.68	\$41,533.78

Questions about any of the individual funds may be addressed to the trustees.
Trustees of Trust Funds: Robert O. Alenson, Donna Esty, Maurice Huckins, Jr., M.D.

Date of Creation	Name of Fund	Balance Beginning Year	Additions	Income for Year	Withdrawals	Balance End of Year
CAPITAL RESERVE FUNDS						
1990	Police	\$4,606.18	3,000.00	191.22	-0-	7,797.40
1981	Capital Equipment	25,028.90	7,000.53	785.89	10,300.53	22,514.79
1980	Fire Department	20,553.54	6,000.00	825.96	-0-	27,379.50
1945	Lake Shore Memorial	3,052.73		119.89	-0-	3,172.62
1995	EMS		1,000.00	3.15	-0-	1,003.15
1995	Communications		3,000.00	9.33	-0-	3,009.33
1995	Wetlands Mapping		500.00	1.51	-0-	501.51
1992	Cockermouth and George Brook Bridges	30,834.97	10,000.00	1,798.72	-0-	42,633.69
1970	Common Tree	888.87		51.21	-0-	940.08
1977	Tricentennial	525.10		30.26	-0-	555.36
Total Capital Reserve Funds		\$85,490.29	\$30,500.53	\$3,817.14	\$10,300.53	\$109,507.43

Questions about any of the individual funds may be addressed to the trustees. Trustees of Trust Funds: Robert O. Alenson, Donna Esty, Maurice Huckins, Jr., M.D.

REPORT OF COMMON TRUST FUND INVESTMENTS OF THE TOWN OF HEBRON
for the year ending December 31, 1994

No. of Shares or Other Units	Description of Investment	PRINCIPAL			INCOME			
		Balance Beginning Year	Capital Gains	Balance End Year	Income During Year	Expended During Year	Balance End Year	
4	Pemigewasset National Bank, C.D. #1106-698-2 Common Trust #1	4,400.00		4,400.00	39.41	220.47	259.88	-0-
3	Pemigewasset National Bank, C.D. #1106-699-0 Common Trust #2	4,314.00		4,314.00	38.64	216.16	254.80	-0-
30	Pemigewasset National Bank, C.D. #1106-277-5 Common Trust #3	12,927.50		12,927.50	13,549.11	1,423.04	-0-	14,972.15
30	Pemigewasset National Bank, C.D. #1106-716-2 Common Trust #4	1,856.75		1,856.75	1,261.81	151.32	600.00	813.13
2	Pemigewasset National Bank, C.D. #1106-775-8 Common Trust #5	1,343.58		1,343.58	70.39	81.47	-0-	151.86
TOTALS		\$24,841.83		\$24,841.83	\$14,959.36	\$2,092.46	\$1,114.68	\$15,937.14

HEBRON LIBRARY FINANCIAL REPORT

Balance on hand January 1, 1995	\$ 1,339.93
INCOME:	
Town of Hebron	\$ 1,201.10
Interest	14.31
Trust Funds	259.88
Gifts	100.00
Book and Bake Sale, and Other Sales (Book Bags, Notecards, etc.)	370.10
Misc. Credits	36.95
	<hr/>
Total Income for 1995	\$ 1,982.34
EXPENDITURES:	
Librarian's Salary	\$ 575.00
Books	1,034.82
Magazines	195.38
Audio/Video	146.26
Supplies	35.20
Furniture/Fixtures	251.83
Travel (Large Print)	175.00
Conferences	00.00
Dues/Memberships	40.00
Petty Cash	30.00
Miscellaneous Debits	55.66
	<hr/>
Total Expended in 1995	\$ 2,539.15
Total Income	\$ 3,322.27
Total Expended	2,539.15
	<hr/>
Balance on hand December 31, 1995	\$ 783.12

**HEBRON POLICE DEPARTMENT
Annual Report for 1995**

During the past year the Hebron Police Department received nearly 400 calls for services and information along with nine 911 emergency calls.

Again, our major problems were in the domestic and juvenile related matters which resulted in several arrests as well as a large consumption of man hours. Criminal activities, such as burglaries and thefts were again in the single-digit numbers as they were last year. Accidents were in the low teens, and mostly animal related on Route 3A. Violations of town ordinances resulted in summonses and fines which came back from court as income for the town.

I would like to thank the Selectmen, the citizens of Hebron, and the members of the Hebron Police Department for their support and continuous help this past year. Although we are a part-time department, we try our best to give you all full-time services. We will continue to do our best to serve you and to keep Hebron a better and safer place to live.

Respectfully submitted,

Harold T. Reilly Sr.
Chief of Police

Sgt. William White
Ptl. R. Beaudry
Ptl. A. Ricciotti

HEBRON FIRE DEPARTMENT Annual Report for 1995

In 1995, the Hebron Fire Department responded to 95 calls. This compares with 87 calls in 1994, 111 calls in 1993 and 107 calls in 1992.

The type of incidents breaks down as follows: 56 medical emergencies, 15 requests for mutual aid, 1 structure fire, 1 chimney fire, 2 vehicle fires, 3 alarm activations, 5 power lines down, 2 outside fires, 3 illegal burning, 3 fire investigations, 2 water/boat rescues and 2 service calls.

During 1995, we responded to the first mutual aid call outside of the Lakes Region system. A six person crew for our department worked an eight hour shift at the tannery fire in Pittsfield, New Hampshire. It was the largest operation we have ever participated in.

As of December 1995, our ambulance service has been on line for 14 months. We have responded to 63 medical emergencies in that period with full crews and excellent response time. We have never had to be "retuned" by Lakes Region dispatch center for any call, which means we have always been responding within five minutes.

At present, the roster stands at 24 officers and firefighters. Of the 24, 12 are state certified as Firefighter I or above, and 19 are certified as First Responders or above, and are able to provide emergency medical care.

Fire department management is always a juggling act between personnel, training and equipment. At present, we are very strong in trained personnel. But having such a good crew of people puts a strain on certain areas of equipment. At present, we do not have enough protective clothing (coats, pants, boots and helmets) for all our firefighters. We also need more pagers to alert our personnel. We have no "Personal Alert Safety Systems," PASS devices as they are called, which are now required by National Fire Protection Association (NFPA) standards for each firefighter engaged in structural fire fighting activities. Along with these items of personal equipment, we would also like to increase the amount of 4" hose we carry and replace some old 2 1/2" hose. Since these are all expensive items, we will prioritize the needs and work within the \$3,000 set aside in the fire department budget for new equipment.

It always impresses me the amount of personal time people are willing to put into training, maintenance, meetings and planning as volunteers. Yes, our firefighters are paid when responding to alarms, but that accounts for only a fraction of the time they spend with the department. My hat goes off to them; such dedication makes the job of chief an easy one.

Finally, I want to thank the community for the support it has given the department. Our success reflects your concern for the safety and well-being of our town and its people.

Respectfully submitted,

John M. Fischer, Fire Chief

HEBRON FIRE DEPARTMENT IMPROVEMENT FUND
Annual Report for 1995

INCOME:

Ambulance Fund Donations	\$ 50.00
Gifts and Memorials for EMS	1,052.50
Fire Department Donations	655.82
Rabies Clinic	362.00
First Responder Course	1,664.50
Filling Wells and Pools	130.00
Reimbursements	932.90
Sale of FD Jackets	372.00
Sale of Aluminum Cans	138.35
Interest	223.13
	<hr/>
Total Income for 1995	\$ 5,581.20
Balance January 1, 1995	\$ 10,902.90
	<hr/>
Total Funds Available	\$ 16,484.10

EXPENDITURES:

Medical Supplies	\$ 841.28
Fire and Rescue Equipment	130.00
First Responder Course	1,734.50
Training	340.00
FD Jackets	372.00
Radio Equipment	738.08
	<hr/>
Total Expended in 1995	\$ 4,155.86
Total Funds Available	\$ 16,484.10
Total Expended	- 4,155.86
	<hr/>
Balance December 31, 1995	\$ 12,328.24

**TOWN FOREST FIRE WARDEN
AND STATE FOREST RANGER REPORT**

In calendar year 1995, our three (3) leading causes of fires were Children, Non-Permit fires not properly extinguished and Smoking Materials.

Violations of RSA 224:27 II, the fire permit law, and the other burning laws of the State of New Hampshire, are misdemeanors punishable by fines of up to \$2,000 and/or a year in jail. Violators are also liable for all fire suppression costs.

To aid you Forest Fire Warden, Fire Department and State Forest Fire Officials, contact you local Warden or Fire Department to find out if a permit is required. This also helps to prevent unnecessary response to a controlled burn.

1995 Fire Statistics

Forest Ranger Reported Fires		Fires Reported by County	
Number of Fires		Belknap	11
for Cost Share Payment	465	Carroll	50
		Cheshire	39
Acres Burned	437	Coos	17
		Grafton	26
Suppression Costs	\$147,000+	Hillsborough	71
		Merrimack	49
Lookout Tower Reported Fires	555	Rockingham	106
		Strafford	78
Visitors to Towers	26,165	Sullivan	18

Local communities and the State share the cost of suppression on a 50/50 basis. The State of New Hampshire operates 15 fire towers, 2 mobile patrols and 3 contract aircraft patrols. This early detection and reports from citizens aid the quick response from the local fire departments.

"REMEMBER, ONLY YOU CAN PREVENT FOREST FIRES!"

John Q. Ricard
Forest Ranger

William Robertie, Jr.
Forest Fire Warden

N. H. HUMANE SOCIETY

The 1995 totals of the number of animals brought to the NH Humane Society shelter from your town are as follows:

By your Animal Control Officer:

Dogs and Puppies: 1	Cats and Kittens: 0	TOTAL: 1
Returned to Owner: 1	Returned to Owner: 0	

From local Residents:

Dogs and Puppies: 4	Cats and Kittens: 0	TOTAL: 4
---------------------	---------------------	----------

Stray Cats from Residents: 1

Total number of all animals received: 6

Your Society's shelter has been inspected and licensed by the State and fulfills your animal shelter requirements. Every town has stray animal problems, and we encourage your town, and especially your Animal Control Officer, to call upon us in 1996 if you have any questions.

Sincerely,
Mark J. Ackerman
Executive Director

PEMI-BAKER HOME HEALTH AGENCY

The Pemi-Baker Home Health Agency is entering its twenty-ninth year of operation, and increases its visits on average of 20% a year. New services are added as the need arises, and as funding permits. Care is provided to those who are essentially homebound and in need of services in their home, as opposed to an institutional setting. Many new hi-tech procedures are now done in the home, which adds another interesting and challenging dimension to the home health field.

- Many of our programs are becoming more specialized; an example is Pediatric Nursing and Psychiatric Nursing. Our parenting programs continue to grow and the free dental screenings have been increased. We are in hopes of being able to increase the number of children we see in our Well Child Program.
- The agency is now officially Medicare HOSPICE certified, and this program can now enhance our terminal care program. Terminal care provides both medical and emotional support through a team of professionals, volunteers and clergy.
- We continue to hold free blood pressure clinics, diabetic screening and immunization clinics, and, in October, cosponsored a breast cancer town meeting moderated by Heather Merrill.

The following services are offered by the Pemi-Baker Home Health Agency:

Skilled Nursing	Physical Therapy
Speech Therapy	Occupational Therapy
Social Worker	Home Health Aide
Homemaker	Hospice
I.V. Therapy	Family First Program
Companion Referral Service	Psychiatric Nursing
Immunization Clinics	Pediatric Nursing
Health Promotions/Evaluations	Parent Support Group-REACH
Parent Aide Program-H.A.P.I.N.	Nutrition Visits
Well Child Program	Newborn Visits
Blood Pressure Clinics	Annual Flu Clinic
Diabetic Screenings	Office Blood Pressure Checks
Sponsorship of the Plymouth Area Ad Hoc Committee on Youth at Risk	

Visits to the town of Hebron in 1995 totaled 1106, and break down as follows:

Skilled Nurses	264	Home Health Aide	664
Physical Therapy	60	Homemaker	97
Speech Therapy	-0-	Well Child/Nutrition	-0-
Social Worker	13	Hospice Volunteer	7
Occupational Therapy	1		

The Pemi-Baker Home Health Agency has submitted a request to the Board of Selectmen for a 1995 appropriation in the amount of \$1,746.80. This represents a per capita amount of \$4.40 based on our towns most current population as reported by the Office of State Planning in Concord.

Respectfully submitted,
 Ann White, Representative
 Board of Directors, Pemi-Baker Home Health Agency

REPORT TO CITIZENS OF COUNCIL DISTRICT ONE

As Executive Councilor for District One, it is a privilege for me to communicate with the citizens of this town and area, which are a part of District One of 98 towns and four cities.

The five-member Executive Council is at the top of your Executive Branch of Government. The NH House and Senate make laws and pass into law a budget. It is then the constitutional and lawful duty of the Governor and Council to carry out those laws and budget. The entire Judicial Branch of judges are all nominated by the Governor and confirmed by the Council. The Governor and Council also nominate and confirm 267 Commissioners and Directors to terms of office in the various state executive branch departments.

The Governor and Executive Council also are required by law to nominate and confirm dozens of citizens to various volunteer boards and commissions. If anyone is interested in serving, they should forward their resume directly to Governor Merrill or my office at the State House. A list of these boards and commissions may be obtained by calling my State House Office at 271-3632.

The year ahead will prove challenging in the area of town, county and state administration of the recently passed House Bill 32, which reallocates, reorganizes most of the Health and Human Services Department of NH State Government. It is extremely important that local and county officials stay in close touch with their State Senators and State Representatives. I have asked Health & Human Services Commissioner Terry Morton to appoint at least 15-20 people from each county to act as advisors to this office as commission. If any of you are interested in serving, please call his office direct 1-800-852-3345, ext. 4331, or send him a note at his office on Hazen Drive, Concord, NH 03301 expressing your interest.

As of this writing there is still about \$270,000 waiting to be matched by local dollars in the Economic Development Matching Grant Program, and \$275,000 waiting to be matched in the Joint Tourist Promotional Program. Both of these programs can be accessed by calling 271-2411.

Some 9 million dollars is waiting at the Office of State Planning (tel. no. 271-2155) in the Community Development Block Grant Program. A town, county, regional economic development council or other regional group is eligible to apply.

The Governor's Advisory Commission on Intermodal Transportation has submitted our recommendation to the Governor on various projects submitted to us by towns and regional planning commissions. It is now up to the Governor to submit his recommendations to the House and Senate by February 15, 1996, and then it's up to those two bodies of state government as to the final disposition of the plan. I don't look for much in the way of new highways, bridges and transportation projects, due mainly to lack of money. Hopefully, we'll be able to keep in good repair the transportation system we've got.

**REPORT TO CITIZENS OF COUNCIL DISTRICT ONE
(continued)**

It is amazing the advice and technical assistance available in State Government to citizens, businesses and local municipalities. The Office of Industrial Development has a very attractive brochure listing technical, financial and community resources available for the asking by calling 271-2411.

Should my office be of help in matters relating to the Executive Branch, please know that I welcome the opportunity to respond. It is a pleasure to serve you.

Raymond S. Burton
Room 207, State House, Concord, NH 03301
Office (603) 271-3632, Home (603) 747-3662

COMMISSIONER'S REPORT FISCAL YEAR 1995

The Grafton County Board of Commissioners is pleased to present the following reports and financial statements. We hope they will increase your understanding of Grafton County's finances and operations, and assure citizens that their tax dollars have been expended wisely.

During FY 1995, funds received exceeded the budget by \$163,615.52 for a total of \$14,981,914.52 in actual County revenues. This was primarily due to the receipt of Medicaid Proportionate Share Payment, given by the Federal Government to partially offset the cost of serving a disproportionate share of Medicaid recipients at the County Nursing Home.

Actual expenditures total \$14,598,041.22 which was \$220,257.78 less than had been budgeted. This includes \$378,525 paid to the State of New Hampshire to enable the County to receive \$757,050 in Medicaid Proportionate Share Payment, for a net receipt of \$378,525 which was used by the County to start a Nursing Home Capital Reserve Account in the amount of \$200,000 and the balance going to surplus to help reduce the amount to be raised by County taxes. Expenditures for Medical Referee, Dispatch Center, Grafton County Conservation District, and Outside Counsel were all a little overexpended, based on what was budgeted, but all other County departments were well under their budgeted amounts.

The bottom line for FY 1995 showed that revenues exceeded expenditures by \$383,873.30, leaving the County in a sound financial position at the end of its fiscal year. The Commissioners feel extremely proud of this financial picture, which exemplifies good management by all County department heads, both elected and appointed.

Grafton County experienced some major changes during FY 1995, one of which was the retirement of Douglas "Bum" Bigelow, who served the County with forty-four years of dedicated, loyal service. The Commissioners would also like to take the opportunity to thank former Commissioner Betty Jo Taffe for her years of dedicated service to the citizens and employees of Grafton County. The Commissioners would also like to extend their thanks to Joanne Mann for doing an excellent job as Acting Administrator of the Nursing Home through November of 1994. At that time, Mr. John Will came on board as the Nursing Home Administrator, and we would like to welcome Mr. Will and inform you he has done a superb job thus far. Last, but not least, we would like to welcome our newest Commissioner, Mr. Steve Panagoulis, Vice-Chairman, Grafton County Board of Commissioners, District 3. Commissioner Panagoulis brings a great deal of knowledge and sound judgment to the Board, and has shown those qualities since January, 1995. We feel Commissioner Panagoulis is a great asset to the citizens and employees of Grafton County.

FY 1995 was another busy year for the Department of Corrections. Admissions were up, although inmate days decreased slightly. The Electronic Monitoring Program continues to grow, and appears to be an excellent form of alternative sentencing, and now has expanded to include the Drug Freedom

COMMISSIONER'S REPORT
FISCAL YEAR 1995
(continued)

Program which is funded through a grant from the Attorney General's Office. Superintendent Bird continues utilizing many volunteers for a number of in-house programs.

The Grafton County Nursing Home has seen changes during the past year in the following areas: computer hardware upgrades, and adding a new part-time dietary aide to help serve meals. In May, Cheryl Ridley, RN, became our new Director of Nursing, our census continues to grow, and our Staff Development Coordinator has implemented a "Quality Assurance" program in-house.

The Commissioners are extremely proud of the Whole Village Family Resource Center project, which continues on track, and hopefully will be completed by the end of the next fiscal year. We are certain it will benefit many citizens and their families in Southeastern Grafton County.

All other County departments were extremely busy during FY 1995. The County Treasurer did an excellent job investing County funds, and exceeded the budgeted interest revenue figure by \$55,177.78. The new County Attorney has done an excellent job in his office, and the number of backlog cases has been reduced drastically. Our Sheriff's Department and Dispatch Center continue to increase with activity, and remain as effective and efficient as always. Carol Elliott, Register of Deeds, and her staff also continue to be overwhelmed with work, and continue to do an excellent job and to generate a great deal of revenue for the County and the State of New Hampshire.

For FY 1995, the Commissioners concluded with preparation of the FY 1996 County Budget, which was adopted by the County Legislative Delegation in late June.

The Grafton County Board of Commissioners holds regular weekly meetings at the County Administration Building on Route 10 just north of the county Courthouse in North Haverhill, with periodic tours of the Nursing Home, Department of Corrections, County Farm and Courthouse. The Commissioners also attend monthly meetings of the Grafton County Executive Committee. All meetings are public, with interested citizens and members of the press encouraged to attend. Call the Commissioners' Office at 787-6941 to confirm date, time and schedule.

In closing, we wish to express our appreciation to all staff members, elected officials, other agency personnel, and the public for their efforts in serving the citizens of Grafton County.

Respectfully submitted,
Grafton County Commissioners
Barbara B. Hill, Chairman (District 1)
Steve Pangoulis, Vice-Chairman (District 3)
Raymond S. Burton, Clerk (District 2)

**GRAFTON COUNTY SENIOR CITIZENS COUNCIL, INC.
ANNUAL REPORT 1995**

The Board of Directors and staff of Grafton County Senior Citizens Council, Inc. work throughout the year to enhance the health and independence of our older citizens and to assist them to remain independent in their own homes and communities for as long as possible. Through eight locations throughout the County, including Plymouth, Bristol, Canaan, Lebanon, Orford; Haverhill, Littleton and Lincoln, older adults and their families are able to obtain services such as home delivered meals, senior dining room programs, transportation, social work services, information and referral, health and educational programs, adult day care, recreation and opportunities to be of service to the community through volunteering.

During 1995, 46 residents of Hebron were able to make use of one or more of GCSCC's programs. These older adults enjoyed balanced meals in the company of friends in a senior dining room, benefited from hot, nourishing meals delivered to their homes by caring volunteers, were transported to health care providers or other community resources by our lift-equipped buses, and found opportunities to put their talent and skills to work for a better community through volunteer service.

Services for older residents of Hebron were often important to their efforts to remain in their own homes and out of institutional care despite chronic health problems and increasing physical frailty, saving tax dollars and contributing to the quality of life of our older friends and neighbors.

GCSCC very much appreciates the support of the Hebron community for services which enhance the independence and dignity of our older citizens and assists them to meet the challenges of aging in place.

Carol W. Dustin
Executive Director

ROGERS PROPERTY IMPLEMENTATION COMMITTEE REPORT

This committee was formed by the selectmen and was asked to come up with a plan to implement the town's requirements as suggested by the Rogers Property Needs Committee. We would first like to thank that committee for the thorough research job they did. We agree that there is a need for improved town facilities. The present offices do not allow ample space, adequate security, privacy for meetings, sufficient parking, nor are they handicapped accessible. We also concur with the previous committee that the community hall, which is leased from the church, is becoming too small to meet the needs for large gatherings such as our town meeting. The majority of the group agreed that there are recreational needs of the town, but the general consensus was that our first priority should be a building for the town offices and hall. The current picnic/volleyball area is a suitable site for these and other sports at this time, although they may need to be moved eventually. The lower portion of the property to the right of the house would be a good location for recreational purposes in the future.

Our first recommendation is that the sheds attached to the existing structure be removed. The demolition and removal of these should involve little or no expense to the town. The kitchen area should remain intact. The committee feels that the present building is not suitable for municipal purposes, and it would be too costly to attempt to renovate it to usable standards. The majority of this committee agree that its best use might be a seasonal museum, as suggested by the Needs Committee.

After walking the property and consulting with three architects, it appears that the best location for the new structure would be to the east (or rear) and south (or left) of the existing house. The facility should be detached from, but positioned to complement the current building creating a mini-complex in keeping with the colonial character of our village.

The estimated cost of the project is in the range of \$300,000 to \$400,000. This would include site work, septic, well and the general construction of a 5,000 sq. ft. building including parking facilities. The cost of a \$300,000, ten year mortgage would run about \$0.30/thousand dollar valuation + interest (\$400,000 at \$0.40/thousand).

The committee recommends that the town vote to establish a capital reserve fund of \$20,000 to be used towards a municipal building. This would impact the tax rate by about \$0.20/thousand dollar valuation since this is amortized over only one year.

Respectfully submitted,

Ed Gempka, Chairman

Norton Braley

Sherb Ramsay

Phil Twombly

Recording Secretaries: Kate Lynch, Gail Lynch

Bruce MacDougal, Selectmen's Representative

Alan Esty

Derry Riddle

THANK YOU

The Selectmen would like to thank the following:

- Mrs. Owen Lindsay, Mr. & Mrs. William B. Hart, Mr. John Gemmill, Mr. & Mrs. Richard Cowern, Mr. & Mrs. Parker Smith, Mrs. Sara Chisolm, Mr. & Mrs. Charles F. Stanwood for donating a chair to the town, in the memory of Elsie Youngman, a former Selectperson.
- Top Notch Tree for donating their time to decorate the Christmas tree with lights for the tree lighting caroling party.
- The Rogers Property Needs Committee and Rogers Property Implementation Committee for their countless hours of research and meetings for the Rogers Property project.
- Ella B. Dunklee for 20 years of service as Tax Collector.
- Bruce Barnard for 20 years of service as Selectman.
- John Fischer for 20 years of service as Fire Chief.
- Jane Ramsay for 15 years of service as Town Clerk.
- All the volunteers who have donated their time and effort over the past year for all committees and departments of the town.

Thank you,

Bruce, Bruce and Bill

Board of Selectmen

VITAL STATISTICS

MARRIAGES

Date	Place	Name of Groom	Name of Bride	Name of Person Performing Ceremony
03/25/95	Hebron	Dominateur Charles Bernier III	Donna Marie Haworth	John Fischer
05/14/95	Hebron	Stanton William Newton	Cindy Irene Newton	Paul Slater
07/01/95	Hebron	Raymond Jamieson	Sandra Lee Hall	Joan Sprout
09/02/95	Alexandria	Kevin Brian Matthews	Lay A Zoe McGee	John Fischer
09/09/95	Hebron	Matthew Gray Paddock	Kristen Avery Sycamore	Judith A. Gooch

BIRTHS

Date	Place	Name of Child	Name of Mother	Name of Father
07/19/95	Hebron	Sapphire Danae Ward	Laura L. Ward	Ronald G. Ward
09/04/95	Laconia	Noah Karl Merrill	Julie Ann Merrill	Donald E. Merrill
09/19/95	Laconia	Carter George Lacrosse	Demetra Maria Lacrosse	John W. Lacrosse

DEATHS

Date	Place of Death	Name	Age
05/05/95	Hebron, NH	Martha Madeline Murphy	85
06/13/95	Franklin, NH	Gwendolyn Davis Sanborn	90
12/03/95	Hebron, NH	Fay King Adams	77
12/10/95	Hebron, NH	Myron Clayton Braley	86

For the Year Ending December 31, 1995

REAL ESTATE ASSESSMENTS 1995

OWNER(S)	TAXMAP #	LAND	CUR USE	BLDG	TOTAL
ABRUZZIO, ROBERT S & GRACE A	17.031	45000		80000	125000
ADAMS, ERNEST A & SHEILA S	18.021	50000		20000	70000
ADAMS, EVERETT M & MOLLIE P	18.029	40000		40000	80000
ADAMS, NELSON & FAY	07.003	25000			25000
ADAMSON, FRANK C & ARLENE	19A.BW.11	45000		70000	115000
AFFRONTI, ALFRED A & YVONNE	01.009.001	25000			25000
AFFRONTI, ALFRED A & YVONNE	01.009.002	45000		50000	95000
ALBAMONT, JAMES & KAREN	23.002	45000		91000	136000
ALBANO, SALVATORE R & GLORIA S	08.LM.16	45000		115000	160000
ALBEE, PARKER B	03.007	60000			60000
ALBEE, PARKER B	02.003	1500			1500
ALBEE, PARKER B	02.005	1000			1000
ALDERINK, ELROY P & MARIE A	07.SG.19	100000		95000	195000
ALENSON, ROBERT O TRUSTEE	07.HP.25	70000		135000	205000
ALENSON, ROBERT O TRUSTEE	07.HP.39	100000		150000	250000
ALEXANDER, LEE & POLLY	17.030	65000		140000	205000
ALLEN FAMILY TRUST	17.007	45000		75000	120000
ALWARD, DANA J & MURIEL K TRUSTEES	08.011.001	60000		155000	215000
ANDERSON, WALTER	02.014.001	45000		90000	135000
APREA, GEORGE F & MADELINE B	19A.011.H1	93000		128000	221000
ARECCHI, ARCANGELO V & KATHLEEN H	01.013.002	50000		120000	170000
ARECCHI, ARCANGELO V & KATHLEEN H	01.013.002-A	50000			50000
AUDUBON SOCIETY	17.010 & 12	60000		65000	125000
AUDUBON SOCIETY	07.044	2750000		70000	2820000
AUDUBON SOCIETY	17.010-A	65000			65000
BADL REALTY TRUST	17A.004	25000		20000	45000
BAILEY, RICHARD E	20.BMR.03	45000		80000	125000
BAILEY, RICHARD E	20.BMR.02	25000			25000
BAIRD, RICHARD L & OLIVE K	07.024.009	40000		110000	150000
BAKER, ALAN R & JANIS D	01.004.001	45000		145000	190000
BAKER, JOHN G SR TRUSTEE	07.HP.06	150000		135000	285000
BANNAN, PATRICIA A	05.006.04			240000	240000
BARDSLEY, LOUISE E	24.024	45000		55000	100000
BARNARD, BRUCE A	02.001	26000		1500	27500
BARNARD, BRUCE A & VIRGINIA L	19A.LVP.090	1000			1000
BARNARD, BRUCE A & VIRGINIA L	01.011	65000		50000	115000
BARNARD, BRUCE A	02.012.001	45000		2000	47000
BARNARD, BRUCE A				3000	3000
BARNARD, JANICE	17.054	45000		160000	205000
BARNARD, JANICE	01.006	60000			60000
BARNARD, VIRGINIA L	17.SM.01	40000			40000
BARNARD, VIRGINIA L	18.019	75000		135000	210000
BARNARD, VIRGINIA L	18.001	25000			25000
BARTOLO, JERRY & ANTHONY TRUSTEES	07.002	35000		40000	75000
BEACH, PETER T & THAYER S	07.HP.10	130000		88000	218000

REAL ESTATE ASSESSMENTS 1995

OWNER(S)	TAXMAP #	LAND	CUR USE	BLDG	TOTAL
BEACHWOOD ASSOCIATION INC	19A.BW.A & B	350000		1200	351200
BEATTIE, ROBERT B	04.005	20000			20000
BEEBE, WILLIAM R & JEAN W	19A.BW.36	40000		75000	115000
BEEDE, JEAN TRUSTEE	19A.032	165000		92000	257000
BEGOR, EVERETT & KATHY	23.006	50000		135000	185000
BELL, ANNIE T	01.001	90000		8000	98000
BENJAMIN, BROOKS F	14.003	40000			40000
BENNETT, CHRISTA D	07.024.018	150000		200000	350000
BENO, CHARLES & SUSAN S	18A.024	33000			33000
BENSON, FRANK W & CYNTHIA W	21.001	75000			75000
BENTON, SCOTT A & VELMA W	17.044	20000			20000
BERGENHOLTZ, THOMAS M & MARIANNE	07.024.001	80000		120000	200000
BERGIN, JOHN R & CAROL D	01.004.010	35000			35000
BERGIN, MILDRED TRUSTEE	07.HP.08	200000		85000	285000
BERNACHE, WILLIAM & KATHERINE	07.011	50000		70000	120000
BEYER, RICHARD & LINDA	18A.005	176000		30000	206000
BEYER, RICHARD & LINDA	18A.004	200000		100000	300000
BIALOBRZESKI, R J	19A.BW.27	45000		90000	135000
BIRON, PATRICIA A	18A.013.01	240000			240000
BIRON, PATRICIA A	18A.013.02	350000		325000	675000
BISSONNETTE, BARBARA R	18.008	42000		105000	147000
BJORNESS, LAURA M	18.030.HH.10	25200			25200
BLACK, JOHN J & E RUTH	04.006	85000		90000	175000
BLACK, ROBERT	19A.LVP.049	1000			1000
BLAIR, JOHN E & REBECCA	18.MF.001	62000		152000	214000
BLAIR, JOSEPH O	09.005	32000		20000	52000
BLAKE, ERNEST R JR ET AL TRUSTEES	14.008	13000			13000
BLAKE, ERNEST R JR	14.009	16000		30000	46000
BLODGETT, ISOBEL	17.069	40000		30000	70000
BLODGETT, ISOBEL	18.020	30000			30000
BOCCIA, ALFRED M & JUDITH A TRSTEE	06.OP.004	160000		80000	240000
BODIE, ELAINE M	01.013.004	48000		65000	113000
BODIE, JOHN A III	01.013.008	40000			40000
BODIE, JOHN A III	09.001	500			500
BODIE, KAREN	01.013.006	40000			40000
BODIE, MAYBELLE	01.013.005	70000			70000
BOLDT, BENJAMIN J & BETTY J TRSTEE	17.047	100000		50000	150000
BOTTING, CHARLENE HOPE	09.007	20000			20000
BOUFFORD, PAUL	19A.LVP.217	1000			1000
BOULANGER, GERARD & DOROTHY	17.SB.01	42000		75000	117000
BRACONIER, KARL TRUSTEE	01.BP.005	48000		103000	151000
BRADLEY, DAVID J & ELISABETH ETAL	06.004	190000		86000	276000
BRALEY FAMILY IRREVOC TRUST	17.048	40000		35000	75000
BRALEY FAMILY IRREVOC TRUST	17.049	40000		70000	110000
BRALEY, NORTON	17.070	35000		46000	81000

REAL ESTATE ASSESSMENTS 1995

OWNER(S)	TAXMAP #	LAND	CUR USE	BLDG	TOTAL
BRALEY, RICHARD & FLORA	17.063	42000		60000	102000
BRANN, JAMES & LUCINDA	19A.BW.03	160000		65000	225000
BRAWN, MALCOLM W & ANN	17.SB.07	20000			20000
BRAWN, MALCOLM W & ANN	17.SB.08	20000			20000
BRAWN, MALCOLM W TRUST	17.SB.06	40000		152000	192000
BREFINI, MARY A TRUSTEE	19A.BW.37	40000		80000	120000
BREWER, CHANDLER R	07.HP.01	65000		70000	135000
BREWER, GLENN H & NANCY L	18.030.HH.009	65000		90000	155000
BREWER, JAMES	01.BP.001.02	35000			35000
BREWER, MARGARET S	07.HP.01A&1B	100000		85000	185000
BRIGGS, BARBARA H	17.015	35000			35000
BRITTELLI, DAVID R & MAVIS R	16.002	135000		100000	235000
BRODERICK, EDWARD J JR & MARY E	20.013	90000		90000	180000
BRODERICK, PATRICE	20.BMR.01-1	30000			30000
BROOKS, ROBERT H & BARBARA S	07.010	50000		100000	150000
BROWNELL, DAVID F ET AL	19A.034.01	60000			60000
BRYAN, ANNE L	17.008	70000		250000	320000
BRYAN, ANNE L	17.009	50000			50000
BURTON, MICHAEL & PAULINE	18.007 & 13	55000		55000	110000
BURZYNSKI, MARK TRUSTEE	01.BP.003.02	50000		150000	200000
CALIRI, ANTHONY C & JANET H	18A.IP.23	50000		80000	130000
CAMP BERE A INC	19A.012	1250000		750000	2000000
CAMP BERE A INC	19A.LVP.147	1000			1000
CAMP BERE A INC	19A.013	275000			275000
CAMP PASQUANEY	05.003 & 5	1770000		498000	2268000
CAMP PASQUANEY	05.004	55000		80000	135000
CAMPBELL, CHARLES H	23.RM.002 & 3	50000		90000	140000
CAMPBELL, ROBERT & ELIZABETH	17.SB.05	42000		105000	147000
CAMPBELL-GEMPKA, MARY	18.001.002	45000		75000	120000
CARD, JOSEPH G & LILLIAN I	07.025	45000		70000	115000
CARLETON, HENRY K JR & MARY	07.SHV.11			40000	40000
CARLSON, JANE A	19A.BW.06	40000		75000	115000
CARLSON, JANE A	19A.BW.05	40000		115000	155000
CARRARA, CAROLYN C	07.SG.01	50000		111000	161000
CARROLL, JAMES J & ANNE E	08.017	35000		10000	45000
CARROLL, SAMUEL N	08.016.001	22500			22500
CASEY, JOSEPH A & ELLEN M	17.040	40000		35000	75000
CASHMAN, ELIZABETH H	07.032	40000		90000	130000
CELEN, WILLIAM F & JANE	18A.025	30000		5000	35000
CHAMBERAS, PETER A & GEORGIA ETAL	07.SG.13	80000		130000	210000
CHASE, ANTHONY W	20.009	120000		90000	210000
CHASE, HUGH G.C.	19A.007	45000		60000	105000
CHASE, HUGH G.C.	19.004	65000			65000
CHASE, HUGH G.C.	19A.003	430000		40000	470000
CHISHOLM, JOHN F	08.003	25000			25000

REAL ESTATE ASSESSMENTS 1995

OWNER(S)	TAXMAP #	LAND	CUR USE	BLDG	TOTAL
CHISHOLM, SARA	03.005	18000			18000
CHISHOLM, SARA S	01.003	35000			35000
CLARK, FREDERICK L & JANE A	20.BMR.01-2&19	130000		150000	280000
CLAYTON, EDWIN R	18.026	40000		5000	45000
COLBY, FLOYD H JR & TERRY L	08.005	25000			25000
COLL, JAMES M & PATRICIA A	19A.BW.16	40000		75000	115000
COLLINS, JAMES J & WINNIFRED	07.009	50000		85000	135000
COLLINS, MRS EVAN R	19A.041	35000		36000	71000
COMEAU, LYNN R H	02.011	25000		7000	32000
COMEAU, ROGER O & LYNN	02.010	40000		40000	80000
CONNOR, DOUGLAS & ROBIN	18A.013.05	175000			175000
CONNOR, MARK N	14.004	50000		60000	110000
CONNOR, MARK N	24.023	2000			2000
CONNOR, MARK N	17.033	40000		90000	130000
CORDON, ELEANOR ESTATE	17.019	45000		115000	160000
CORMIER, H JOSEPH JR TRUSTEE	19A.011.H3	92000		97000	189000
COSTELLO, FRANK	08.LM.11	35000			35000
COUGHLIN, MARY L	18A.IP.10	166000		67000	233000
COULTER, DAVID R & WILLIAM E	15.005	20000		2000	22000
COURTEMANCHE, JOHN & KATHLEEN F	07.024.012	40000		70000	110000
COWERN, RICHARD T	06.OP.005	160000		37000	197000
COX, BRUCE & OLGA B	20.BMV.01	18000			18000
CROCKER, JAMES W & THERESA E	18A.IP.09	160000		90000	250000
CROSBY, JEFFREY D & JACKLYN L	23.008	50000		140000	190000
CUMMINGS, ELAINE P	07.024.006	40000		105000	145000
DAMPHOUSE, ROGER M & MARY A ET AL	07.008.024	50000		135000	185000
DAVEY, WALTER E & YVONNE J	01.004.004	30000			30000
DAVIES, HELENA W	06.005	250000		140000	390000
DAVIS, C RODNEY	06.012	30000		30000	60000
DAVIS, ELLERY & ELAINE	02.013	35000		45000	80000
DAVIS, GEORGE & ALICE	17.041	40000		42000	82000
DAVIS, NEIL & GEORGE	08.006	110000		10000	120000
DAVIS, NEIL & GEORGE	08.BS.08	35000			35000
DAVIS, NEIL & GEORGE	09.006	60000			60000
DEAMICIS, RICHARD A & SUSAN T	07.SHV.06			110000	110000
DECOTIS, WAYNE & MARGARET	14.007	25000			25000
DEGUIRE, ANNEMARIE T	17.051	35000		45000	80000
DEHLS, ALLAN W & MARJORIE R	07.HP.02	160000		90000	250000
DELANEY, RICHARD C & BARBARA F	18A.013.06A	125000			125000
DELANEY, RICHARD C & BARBARA F	18A.013.06B	105000			105000
DELANEY, RICHARD C & BARBARA F	18.032	120000			120000
DELISLE, RONALD & LUCILLE	17A.003	40500		106500	147000
DENESIU, PAUL	07.026	240000		226000	466000
DESALVATORE, ANN & PATRICK TRUSTEE	06.OP.002-A	30000			30000
DESALVATORE, PATRICK E TRUSTEE	06.OP.002	180000		167000	347000

REAL ESTATE ASSESSMENTS 1995

OWNER(S)	TAXMAP #	LAND	CUR USE	BLDG	TOTAL
DEVINE, DANIEL A & PAULA S	07.SG.16	50000		76000	126000
DEVIVO, LYNNE M	20.010	110000		100000	210000
DILL, CAROL ANN	07.048	105000		270000	375000
DILLON, ROBERT & RAMONA	18.MF.005	45000		77000	122000
DILUGLIO, RAYMOND & ALEXANDRA	07.008.021	50000		75000	125000
DIX, ALBERT W JR	18.005	40000		60000	100000
DODD, JAMES T TRUSTEE	18A.IP.21	50000		55000	105000
DONELON, JOHN E	07.HP.31 & 16A	80000			80000
DONELON, JOHN E	07.HP.15 & 16	250000		150000	400000
DONELON, JOHN E	07.HP.35	20000			20000
DOWNNEY, JOHN	18.030.MF.08	60000		140000	200000
DOWNNEY, ROBERT & PHYLLIS	24.003	20000		40000	60000
DOWNING, PETER J	15.004 & 8.018	35000		9000	44000
DUCKWORTH, DAVID W	07.SHV.03			20000	20000
DUCKWORTH, WILLIAM H & EDITH E	07.SHV.05			120000	120000
DUCKWORTH, WILLIAM H & EDITH E	17.039.004	27000			27000
DUCKWORTH, WILLIAM H & EDITH E	17.039.003	27000			27000
DUGAN, JANICE	20.012	100000		110000	210000
DUNKLEE, ELLA B TRUST	07.HP.05	125000		140000	265000
DUNKLEE, JOHN W & PATRICIA A	07.HP.30	50000		165000	215000
EGAN, LISA B	01.013.007	45000		90000	135000
EGSGARD, JOHN C & LYN M	19A.BW.10	42000			42000
EGSGARD, JOHN C & LYN M	19A.BW.01	154000			154000
EGSGARD, JOHN C & LYN M	19A.040	80000			80000
EGSGARD, LYN M	19A.005	270000		70000	340000
EIBYE, JOHN	19A.BW.08	45000		70000	115000
ENGELBERG, MARK E	18.MF.007	115000			115000
ESTY, ALAN	24.014	17000			17000
ESTY, ALAN	23.RM.007	20000			20000
ESTY, ALAN	24.018	28000			28000
ESTY, ALAN	24.013	17000			17000
ESTY, ALAN	24.001	65000		14000	79000
ESTY, ALAN	18A.IP.11-13	250000			250000
ESTY, ALAN	24.009	20000			20000
ESTY, ALAN	14.005	14000			14000
ESTY, ALAN	23.RM.008	40000		65000	105000
ESTY, ALAN & ANNE	17.005 & 006	115000		175000	290000
ESTY, ALAN E	14.006	55000			55000
ESTY, ALAN E	24.002	55000			55000
EVANS, ERNEST & ELLEN	07.034.005	140000		150000	290000
EVANS, ERNEST & ELLEN	07.034.007	60000			60000
EVERETT, WILLIAM H & LINNEA J	07.024.020	150000		252000	402000
FARIA, THOM A & ANNE MARIE ET AL	07.023	262000		130000	392000
FARINEAU, ALBERT & WINIFRED	17.SB.02	42000		65000	107000
FARRIN, ROBERT D & SHEILA A	01.BP.004	35000			35000

REAL ESTATE ASSESSMENTS 1995

OWNER(S)	TAXMAP #	LAND	CUR USE	BLDG	TOTAL
FILTEAU, GARY R & SALLY J	08.008.002	80000		150000	230000
FINN, RICHARD J & ANNETTE T	07.024.016	40000		100000	140000
FINN, RITA	07.035	100000		200000	300000
FINN, RITA	07.035A	180000		80000	260000
FIORITO, AMBROSE M & LINDA K	19A.BW.02	160000		110000	270000
FIRTH, FRED & RUBY	18A.IP.03 & 4	210000		95000	305000
FISCHER, JOHN M & LINDA C	18.001.006	45000		150000	195000
FISHER, ROBERT G ET AL	20.005		1700		1700
FLEMING, PAUL J JR & KATHLEEN	23.RM.004	45000		100000	145000
FORTE, ANTONIO ESTATE	02.015	40000		25000	65000
FORTESCUE, PETER C & SHIRLEY C	02.019 & 21	50000		153000	203000
FORTESCUE, PETER C & SHIRLEY C	06.016	80000		6000	86000
FORTESCUE, PETER C & SHIRLEY C	01.004.002	35000			35000
FOSTER, MYRON R & JANE M	18A.016	160000		51500	211500
FRANCIS, C ROBERT & SALLY M	08.LM.06	30000			30000
FRANCIS, C ROBERT & SALLY M	08.LM.07	30000			30000
FRAZIAN, BETTY	18A.022	35000			35000
FRAZIAN, RUSSELL & BETTY	17.001 & 8-19	195000		100000	295000
FRECHETTE, GILBERT K & JOAN M	19A.BW.07	35000			35000
FREDRICKSON, ERIC V	19A.LVP.020	1000			1000
FREEMAN, THOMAS H JR	17.052	35000			35000
FRENCH, HOPE A	01.004.005	35000			35000
FRIEND, MILES A & SARAH L	19A.BW.14	40000		120000	160000
FULTON, JOHN W & BARBARA R TRUSTEE	19A.016	175000		97000	272000
GAGNON, DALE E	19A.027	60000			60000
GALANTE, RICHARD J & JOCELYN M	02.009	35000		10500	45500
GALANTE, RICHARD J & JOCELYN	01.007	25000		500	25500
GALANTE, RICHARD J & JOCELYN	01.008	48000		100000	148000
GALBRAITH, DIANE & ALAN TRUSTEES	02.007	25000			25000
GALBRAITH, DIANE & ALAN TRUSTEES	07.039 & 42	500000		125000	625000
GALBRAITH, DIANE & ALAN TRUSTEES	02.007-A	19000			19000
GARDNER, RICHARD & MARIE TRUSTEES	07.HP.37 & 38	120000		180000	300000
GARRITY, ROBERT M ET AL	07.043	30000		20000	50000
GEEVER, DAVID W & DEBORAH A	19A.BW.15.A.B	52000		85000	137000
GEIB, FREDERICK & GLADYS	08.SG.03	40000			40000
GEIB, FREDERICK & GLADYS ET AL	08.SG.04	50000		102000	152000
GELORMINI, MARC P	06.009	35000		65000	100000
GEMMILL, JOHN K	23.007.002	65000			65000
GEMMILL, JOHN K	06.008	40000		11000	51000
GEMPKA, EDWARD	24.019	45000		115000	160000
GEMPKA, EDWARD	23.RM.001	20000			20000
GESSNER, EUGENE F & JEAN M	06.OP.003	160000		90000	250000
GIBBS, DR CARTER	15.002	24000			24000
GIBSON, DONALD H & ADELAIDE V D	08.008.004	55000			55000
GIBSON, DONALD H & ADELAIDE V D	18.016 & 17	180000			180000

REAL ESTATE ASSESSMENTS 1995

OWNER(S)	TAXMAP #	LAND	CUR USE	BLDG	TOTAL
GILLERY, THOMAS E & CAROLINE F	07.034.006	75000		147000	222000
GODBOUT, DAVID W & BARBARA A	24.005	48000		14000	62000
GOLDTHWAITE, DAVID B & ANDREA L	17.042	45000		57000	102000
GORDON, PETER S & SACHIKO	18.MF.002	52000		90000	142000
GOULD, JONATHAN J	04.007	32000		85000	117000
GOULDING, LOUISE & AMELIA	17.059	40000		45000	85000
GOWEN, HERBERT H II & WENDY A	18A.IP.16	110000		85000	195000
GRAVES, SHARON E ET AL	24.004	20000		35000	55000
GREEN ACRES WOODLANDS, INC	10.001		24870		24870
GREEN, MALCOLM C & SYLVIA E	07.024.017	150000		170000	320000
GREENAN, DAVID E	18A.015	160000		35000	195000
GREENAN, LUCILE TRUSTEE	18A.IP.01	125000		4000	129000
GREENAN, LUCILLE TRUSTEE	18A.014	150000		85000	235000
GREENE, ROSWELL H & HILDA M TRSTEE	01.004.009	45000		110000	155000
GREIG, RODGER C	24.010	200000			200000
GREY ROCKS LAND TRUST	17A.001 & 10	595000		10000	605000
GRIFFIN, HELEN F ESTATE	19A.LVP.061	1000			1000
GRIMES, D MICHAEL & JANET M	18A.IP.02 & 3	210000		150000	360000
GROUP EAST FINANCIAL SERVICES	01.004.006	30000			30000
GUMPP, THOMAS W & ELAINE L	20.BMV.05	18000			18000
GUNN, CHESTER P & BLANCHE	07.SHV.04			20000	20000
HAMBLETT, EVELYN	17.037	35000			35000
HAMBLETT, EVELYN	17.050	50000		80000	130000
HAMPTON, DONALD B & SYLVIA S	08.SG.06	55000		90000	145000
HANDIBODE, FRANK M & MARIANNE	20.002.006	60000			60000
HANNAH, FRANK & JEANETTE	07.034.003	80000		120000	200000
HANSEN, RICHARD H & MARCIA	18A.IP.20	50000		65000	115000
HASTINGS, DANA M	07.024.001	40000		90000	130000
HAYES, JANE	19A.LVP	20000		30000	50000
HAZELTON, DAVID & JOHN & PAUL	16.001 & 17.4	180000		200000	380000
HEBRON, TOWN OF	19A.LVP	2000			2000
HEBRON, TOWN OF	19A.LVP.231	1000			1000
HEBRON, TOWN OF	17.056	65000		120000	185000
HENN, JOHN	18.HS.001	200000		110000	310000
HERALD, CARL W ET AL	24.CM.05	55000		175000	230000
HESSION, MARK & NADINE	18.HS.002	225000		100000	325000
HILLIER, JEFFREY A & LINDA	18.009 & 18A.1	65000		68500	133500
HILLIER, JOHN A III ET AL	18.010 & 18A.2	65000		95000	160000
HILSINGER, HAROLD W & BARBARA	20.004	25000			25000
HOAG, ARTHUR L & DOROTHY A	01.BP.003.01	45000		95000	140000
HOBART, FRANK W & BRENDA	24.024-A	45000		29000	74000
HOGAN, JOSEPH A	08.BS.03	47000		176000	223000
HOLMES, LORRAINE ESTATE OF	07.HP.04A	50000		75000	125000
HOLT-ELWELL MEMORIAL FOUNDATION	07.029	950000		320000	1270000
HOLT-ELWELL MEMORIAL FOUNDATION	03.006	26000			26000

REAL ESTATE ASSESSMENTS 1995

OWNER(S)	TAXMAP #	LAND	CUR USE	BLDG	TOTAL
HOPKINS, LESLIE M	18.011	170000		85500	255500
HOWARD, NANCY TRUSTEE	05.006.01			240000	240000
HOWARD, STANLEY M	24.017	12000			12000
HOWELL, RICHARD P JR & GAIL	07.SG.14	60000		150000	210000
HOYESSEN, ARNOLD H & ELINOR A	17.SM.04	50000		128000	178000
HUCKINS, CLAUDINE E	06.OP.03A	30000		2500	32500
HUCKINS, CLAUDINE E	02.017	45000		125000	170000
HUCKINS, CLAUDINE E	02.018	20000			20000
HUCKINS, CLAUDINE E	02.017-A	36000		15000	51000
HUGHES, JOHN J & SANDRA C	08.SG.05	55000		85000	140000
HUGHES, LYNN	07.HP.14	200000		40000	240000
HULL, ELSIE	03.001	25000			25000
HUNTER, DAVID B & BARBARA F	19A.017	190000		85000	275000
HURST, JUDITH W	24.021	25000		5000	30000
HYDE, HENRY & MARIE	23.005	40000		5000	45000
HYERS, ALBERT E & VILMA	17.SB.03	42000		130000	172000
HYERS, ALBERT E	17.SB.04	20000			20000
IACCACI, HOPE ET AL	17.023	60000		175000	235000
IACCACI, HOPE ET AL	17A.011	350000		50000	400000
ISABELLE, HARVEY	15.003	20000			20000
ISOLA, JOSEPH C & CAROL ANNE M	20.007.003	85000		220000	305000
JACKSON, BRUCE G	19A.LVP.065	1000			1000
JACKSON, STANLEY & SUSAN	20.BMV.02	25000			25000
JACKSON, STANLEY W	18.030	106700			106700
JACKSON, STANLEY W	17A.009	200000			200000
JACKSON, STANLEY	17A.008	460000		315000	775000
JACKSON, STANLEY W	20.002.001	60000			60000
JACKSON, STANLEY W	20.002.015	30000			30000
JACKSON, STANLEY W	18.030.HH.02	33600			33600
JACKSON, STANLEY W	18.030.HH.03	29400			29400
JACKSON, STANLEY W	18.030.HH.04	33600			33600
JACKSON, STANLEY W	20.002.002	60000			60000
JACKSON, STANLEY W	20.002.003	71000			71000
JACKSON, STANLEY W	20.002.004	60000			60000
JACKSON, STANLEY W	20.002.008	60000			60000
JACKSON, STANLEY W	20.002.009	71000			71000
JACKSON, STANLEY W	20.002.011	71000			71000
JACKSON, STANLEY W	20.002.013	71000			71000
JACKSON, STANLEY W	20.002.014	30000			30000
JACKSON, SUSAN	20.BMV.03	25000			25000
JACOB, SHIRLEY	18.022	30000			30000
JAQUES, GRACE F TRUST	07.049.007	40000		25000	65000
JAQUES, GRACE F TRUST	07.046.003	50000		10000	60000
JAQUES, GRACE F TRUST	07.046.004	50000		170000	220000
JAQUES, GRACE F TRUST	07.046.001	25000			25000

REAL ESTATE ASSESSMENTS 1995

OWNER(S)	TAXMAP #	LAND	CUR USE	BLDG	TOTAL
JAQUES, GRACE F TRUST	07.049.008	25000			25000
JAQUES, GRACE F TRUST	07.045.005	320000			320000
JAQUES, JOHATHAN	07.046.002	25000			25000
JAQUES, JONATHAN A	07.045.006	400000			400000
JENSEN, RICHARD K	07.HP.29	45000		500	45500
JENSEN, THORKEL H & JANE W	07.008.023	50000		135000	185000
JOHNS, RONALD	09.011	95000		200000	295000
JOHNSON, FRANK R	19A.LVP.069	1000			1000
JOHNSTON, DAVID E & PHILOMENA	08.LM.02	45000		145000	190000
JOHNSTON, DOUGLASS D	17.046	20000			20000
JONAS, STEPHEN & CHERYL	18A.IP.05	180000		65000	245000
JONES, MELVIN E & JANICE M	07.SG.20	120000		100000	220000
JONES, THOMAS O	07.SG.27	290000		210000	500000
KALAMPALIKIS, ANESTIS ET AL	08.010	55000			55000
KANE, DOUGLAS & DONNA L	18.MF.003	40000			40000
KAREM, STEPHEN R	18.018	55000		20000	75000
KELLER, RICHARD & KATE	20.002.012	71000			71000
KENNEDY, ARTHUR & BRENDA	08.LM.01	45000		115000	160000
KENNEDY, WILLIAM F & SHEILA M	19A.BW.40	40000		90000	130000
KENNESON, ELEANOR M	24.011	45000		35000	80000
KENTY, ROBERTA E	01.BP.001.01	45000		125000	170000
KENTY, ROBERTA E	01.BP.001.03	35000			35000
KERN, ZENO	18A.017	140000		40000	180000
KIDDER, SHERWOOD & CAROL B	18.001.001	45000		119000	164000
KINTZ, DONALD P & ELIZABETH R	08.002.001	75000		230000	305000
KIRKPATRICK, PETER A & ALEXANDRA	19A.030	170000		125000	295000
KLINE, JOHN B & PAMELA A	19A.BW.25	40000		83500	123500
KNIGHT, RANDOLPH C & ERICA	20.002.010	90000		75000	165000
KOCH, JAMES D & CATHERINE B	07.024.015	40000		100000	140000
KOEN, FRANCIS T & ELAINE H	18A.006	176000		55000	231000
KOEN, KATHERINE E ET AL	18A.007	190000		50000	240000
KOWALSKI, MATTHEW JR	19A.BW.24	42000		96000	138000
KOWALSKI, MATTHEW SR	19A.BW.23	45000		80000	125000
KUPLIN, BRUCE F TRUSTEE	07.HP.07	220000		120000	340000
LABRECQUE, PAUL A & EILEEN J	18.012	210000		60000	270000
LACROSSE, JOHN W	01.002	52000		125000	177000
LAFLAMME, EARL W & BARBARA	02.012.002	45000		90000	135000
LAFONTAINE, ROGER R & CAROL S	07.024.010	40000		65000	105000
LAFONTAINE, ROGER R & CAROL S	07.007	50000		150000	200000
LAMEIRAS, ALAN	07.014.001	45000		75000	120000
LARSON, NILS A & ANNE A	05.002	80000		180000	260000
LAVITA, PETER M & CARRIE A	08.LM.03	25000			25000
LAVITA, PETER M & CARRIE A	08.LM.04	45000		95000	140000
LAWRENCE, GEORGE W & VELMA L	14.013	30000		20000	50000
LENSSEN, EDITH B TRUST	18.002	80000			80000

REAL ESTATE ASSESSMENTS 1995

OWNER(S)	TAXMAP #	LAND	CUR USE	BLDG	TOTAL
LENSEN, EDITH B TRUST	17.013	200000		90000	290000
LENSEN, MARY P	18A.023	50000			50000
LEONE, JAMES J	24.006	38000		50000	88000
LEWIS, MARY ANN	19A.LVP.096	1000			1000
LIBBEY, EARL B & CARLENE D	09.012	42000		80000	122000
LIBBY, ALFRED	17.062	35000		70000	105000
LIGHTOWER, MARK E & MARIBETH	07.024.013	40000		95000	135000
LILLARD TRUST	19A.002	100000			100000
LILLARD TRUST	19A.001	350000		25000	375000
LILLARD TRUST	19A.004	5000			5000
LINDGREN, AUDREY	17.058	45000		80000	125000
LINDSEY, OWEN S ESTATE	06.006	350000		180000	530000
LINK, JAMES F & RUTH J	18.MF.004	45000		85000	130000
LIPTROT, ROBERT P & PRISCILLA S	07.024.004	40000		95000	135000
LIPTROT, ROBERT P & PRISCILLA S	07.024.005	40000		60000	100000
LITRAS, MICHAEL & MARY	18A.IP.17	180000		190000	370000
LOBI REALTY GEN'L PARTNERSHIP	17.028	55000		145000	200000
LOCKWOOD, DAVID M & SALLY S	17.065	42000		45000	87000
LOMBARDO, JOSEPH D & ROBIN ET AL	07.017	40000		57000	97000
LONSKA, QUINTEEN	07.HP.36 & 36A	100000		90000	190000
LOOMIS, MARGARET	18A.IP.07	130000		90000	220000
LUCAS, CLAIRE L	07.SG.11	50000		80000	130000
LUCY, ROBERT & PRISCILLA	08.SG.07	58000		110000	168000
LUTHER, WILLIAM & REED, KAREN	08.LM.12	45000		115000	160000
LYNCH, ARTHUR TRUSTEE	08.011.002	60000		90000	150000
LYNCH, HENRY & GAIL	09.008 & 9	45000		100000	145000
MACDOUGALL, BRUCE D & MADELEINE R	08.LM.18	25000			25000
MACDOUGALL, BRUCE D & MADELEINE R	08.LM.08	40000			40000
MACDOUGALL, BRUCE D & MADELEINE R	08.LM.17	55000		111000	166000
MACDOUGALL, BRUCE D & MADELEINE R	08.LM.09	25000			25000
MACDOUGALL, GORDON C & VERA L	08.LM.14	45000		112000	157000
MACLEOD, KENNETH & MARGARET	20.011	100000		140000	240000
MACOMBER, JOSEPH	19A.036	10000			10000
MACPHERSON, CHESTER B & IRENE F	07.SG.12	50000		90000	140000
MACVERSON LTD	02.014	80000			80000
MACVERSON LTD	02.014.003	30000			30000
MADDEN, MICHAEL L & DALE A	18A.IP.15	110000		75000	185000
MAHONEY, JAMES P & ANN	07.019	45000		65000	110000
MAILLOUX, KENNETH A	19A.009	35000		70000	105000
MAIN, DOROTHY E	08.SG.09	65000		145000	210000
MANN, LORING	07.SG.15	60000		95000	155000
MANSFIELD, JEREMY & DEBBI J	23.009	30000		30000	60000
MARCUS, DAVID ET AL	14.012	42500		30000	72500
MARKERT, PHILIP M & SUSAN W	01.013.001	40000			40000
MARKERT, PHILLIP & SUSAN	07.HP.03	100000		85000	185000

REAL ESTATE ASSESSMENTS 1995

OWNER(S)	TAXMAP #	LAND	CUR USE	BLDG	TOTAL
MARTEL, THERESA	24.012	10000		30000	40000
MASERA, RAYMOND	19A.BW.35	45000		92000	137000
MASQUEBEC CORPORATION	05.001	10000			10000
MATTHEWS, C DENIS & VERNA	24.022	45000		90000	135000
MATTHEWS, C DENIS & VERNA	24.025	40000			40000
MATTHEWS, C GORDON & TERRY	24.CM.02	45000		80000	125000
MATTHEWS, C GORDON & TERRY	24.CM.01	20000			20000
MATTHEWS, FRANK JR	17.035	45000		70000	115000
MATTHEWS, JOHN W	08.LM.10	45000		120000	165000
MATTHEWS, JOHN W	08.BS.06	45000		130000	175000
MATTHEWS, JOSEPH H & DEBORAH J	24.CM.03	45000		75000	120000
MATTHEWS, JOSEPH H & DEBORAH J	24.CM.04	20000			20000
MATTHEWS, ROLAND & ALBERTA	24.016	2000			2000
MATTHEWS, VERNON & JOAN	17.045	40000		81000	121000
MCCLELLAND, ROGER ET AL	19A.BW.28	30000			30000
MCCLELLAND, ROGER C & PATRICIA H	19A.BW.34	40000		89000	129000
MCCLELLAND, ROGER & BEEBE, WILLIAM	19A.LVP.309+	4000			4000
MCCOY, RICHARD C & ELIZABETH H	19A.BW.04	180000		66500	246500
MCDONOUGH, STEVEN J	19A.BW.38	45000		94000	139000
MCDONOUGH, STEVEN	19A.BW.29	30000			30000
MCDONOUGH, WILLIAM F & CAROLYN E	19A.BW.39	32000			32000
MCELROY, DOROTHY, TRUSTEE	04.002 & 003	75000		55000	130000
MCGRAIL, RITA	17.036	45000		30000	75000
MCGUINESS, THOMAS&STEEVES,VIRGINIA	01.010	30000		8000	38000
MCHUGH, CAMILLE B	18.030.HH.06	33600			33600
MCHUGH, ROBERT J & CAMILLE B	18.030.HH.07	33600			33600
MCKEE, JON D	19A.018	200000		95000	295000
MCKEE, JON D	18.003	70000			70000
MCKEE, JON D	18A.003	180000		55000	235000
MCLANE, MALCOLM	06.003	225000		60000	285000
MCLANE, MARY C	02.004	75000			75000
MCLANE-PASQUANEY LAND TRUST	06.001	60000			60000
MCLANE-PASQUANEY LAND TRUST	06.002	700000		325000	1025000
MCLAUGHLIN, FRANCIS L JR & ELENA D	08.LM.13	49000		125000	174000
MCQUILLEN, DENNIS & STEVIA A	24.007	34000		25000	59000
MEALEY, JEFFREY D	07.024.014	40000		95000	135000
MEANS, DAVID L & SUSAN M	18A.010	100000		61500	161500
MELLO, EDWARD A JR & JUDITH L	07.SHV.07			20000	20000
MERRILL, JOHN W & HAZEL H	07.022.001	159600		140000	299600
MERRILL, JOHN W & HAZEL H	06.013 & 14	35000		85000	120000
MERRILL, JOHN W & HAZEL H	07.022.002	201600			201600
MERRILL, JOHN W & HAZEL H	07.022.003	210000		10000	220000
MERRILL, JOHN W & HAZEL H	07.022.004	218400			218400
MERRILL, RICHARD & BETTY & ELEANOR	01.012	115000		120000	235000
MERRILL, RICHARD & BETTY & ELEANOR	08.004	500			500

REAL ESTATE ASSESSMENTS 1995

OWNER(S)	TAXMAP #	LAND	CUR USE	BLDG	TOTAL
MERRILL, W GEORGE ESTATE	07.020	40000		130000	170000
MERRILL, W GEORGE ET AL	06.010	25000			25000
MERRILL, WILLIAM E	06.010	25000			25000
MERRILL, WILLIAM E	07.015	30000			30000
MERRILL, WILLIAM E	07.013	45000		119000	164000
MIHOVAN, FRANK G & PATRICIA A	20.BMR.12	25000			25000
MILLER, MICHAEL & EVELYN	18A.009	85000		75000	160000
MILLS, NANCY	19A.BW.09	40000		65000	105000
MODESITT, LELAND E	07.008.026	50000		135000	185000
MOLLOY, THOMAS D	06.OP.001 & 1A	80000		30000	110000
MONAHAN, MATTHEW W	18.027	45000		120000	165000
MOONEY, CURTIS R	02.014.002	41000		75000	116000
MOONEY, CURTIS W & GLORIA T	08.LM.05	49000		110000	159000
MOONEY, WILLIAM D ET AL	19A.BW.20 & 21	70000		10000	80000
MOORE, KENNETH R & LUANN	01.004.003	28000			28000
MOREL, ALBERT P & LARRAINE J	07.014.002	45000		40000	85000
MOREL, ALBERT P & LORAINÉ	07.012	50000		80000	130000
MORGAN, ROBERT	18A.IP.18 & 19	70000		60000	130000
MORIARTY, PATRICK K	17.053	42000		75000	117000
MORRISON, LARRY J	08.BS.02	40000		115000	155000
MORSE, FRANK S	02.008	120000			120000
MORSE, FRANK S	01.009.003	110000			110000
MORSE, JAMES D & LINDA K	07.024.008	40000		95000	135000
MORSE, KEVIN & DONNA S	18.MF.006	40000		40000	80000
MUDGE, SARAH H	19A.019 & 20	270000		90000	360000
MUDGE, SARAH H	19A.039	20000			20000
MUELLER REALTY TRUST	05.006.03			240000	240000
MULLOY, JOHN F & LOUISE	08.016.002	22500			22500
MURPHY, LEONARD T	19A.BW.32	40000		82000	122000
MURRAY, JOHN F & JUNE M	07.SG.22	100000		142500	242500
MURRAY, THOMAS P & PAULINE A	07.008.022	50000		80000	130000
N E FORESTRY FOUNDATION	03.004.001	20000			20000
NAUMES, WILLIAM & MARGARET J	19A.011.H2	93000		128000	221000
NEIKAM, WILLIAM F	07.SG.24	120000		150000	270000
NEW ENGLAND HYDRO TRANSMISSION	00.004			1747836	1747836
NEW ENGLAND POWER CO	00.001			490000	490000
NEW HAMPSHIRE ELECTRIC COOP. INC	00.002			53666	53666
NEWFOUND LAKE MARINA	17A.005	525000		420000	945000
NEWTON, CINDY ET AL	18.030.HH.01	65000		225000	290000
NICHOLSON, ARTHUR R JR & BARBARA A	08.SG.10	60000		120000	180000
NIEJAKLIK, EILEEN	19A.024	170000		50000	220000
NOBLES, WILLIAM B & CONSTANCE C	18A.013.04	325000		300000	625000
NOGEOLO, A MILES & GERALDINE C	19A.023	160000		90000	250000
NOGEOLO, A MILES ET AL	19A.022	240000		50000	290000
NOGEOLO, A MILES ET AL	19A.037	30000			30000

REAL ESTATE ASSESSMENTS 1995

OWNER(S)	TAXMAP #	LAND	CUR USE	BLDG	TOTAL
NORDSTROM, CARL H & MELISSA M	07.024.003	40000		60000	100000
NOVAK, JOHN L & JOYCE M	08.008.003	80000		125000	205000
NUNES, SUZANNE	07.SG.25	110000		178000	288000
O'BRIEN, SUSAN B	19A.028	60000		30000	90000
O'BRIEN, TERENCE W & MARIANNE B	08.BS.01	40000		35000	75000
O'CONNOR FAMILY TRUST	07.HP.12	200000		85000	285000
O'CONNOR, RICHARD E & JOSEPHINE	02.006	3000			3000
OEDEL, HOWARD T & CAROLYN T TRUSTE	09.010	120000		100000	220000
OLD RIDGE FARM TRUST	08.016.011	25000			25000
OLKEN, NEIL P & ELINOR	07.SG.02	60000		100000	160000
OLSEN, JOHN A & KAREN M	08.008.001	80000		105000	185000
ONAWAY CAMP TRUST	06.007	300000		100000	400000
ONAWAY CAMP TRUST	06.015	1125000		342000	1467000
OWL'S HEAD TRUST & M ASAY	18A.021	500000		25000	525000
PADULA, MARY ANNE A	08.016.007	22500			22500
PAGLIARO, FRANCES M	07.008.025	50000		135000	185000
PARADIS, DANIEL A	14.011	13500		10000	23500
PARADIS, DANIEL A	14.010	13500			13500
PARKHURST, RAY E & FRANCENE M	07.041	200000		225000	425000
PARKINSON, THOMAS TRUSTEE	07.SHV.08			45000	45000
PARMENTER, MARK A & SHERYL A	17A.002	40000		60000	100000
PARSONS, ROBERT T & DIANNE C	07.HP.27	60000		116000	176000
PASQUANY TRUST	07.005	60000		90000	150000
PASQUANY TRUST	07.004	1000			1000
PASQUANY TRUST	07.028	200000		100000	300000
PASQUANY TRUST	07.027	250000		10000	260000
PASQUANY TRUST	07.006	115000		125000	240000
PATCH, EDWIN C & JOANNE Y	19A.033	185000		60000	245000
PATTERSON, ROGER T & BARBARA W	08.BS.05	40000		122000	162000
PERKINS, ROBERT A & ROBERTA L	07.034.001	65000		115000	180000
PHILLIPS, FRANCES D TRUSTEE	18A.IP.22	50000		119000	169000
PHILP, SANBORN F	20.003 & 20	75000			75000
PHINNEY, DOROTHY B	18A.IP.25	50000		60000	110000
PIGNATA, THERESA M	17A.007	45000		150000	195000
PILCHER, MARILYN A	08.011.003	65000		160000	225000
PITTS, RANDALL E & JEAN F	18A.008	135000		75000	210000
PLATT, CHARLES III & MARY B	07.HP.23,24,26	75000		95000	170000
PLATT, HERMANN	07.033	1000			1000
PLATT, HERMANN K	07.030	45000		95000	140000
PLATT, HERMANN K	07.031	30000			30000
POELMAN, THEODORE J & SUSAN B	02.016	35000		40000	75000
POLISENO, DONNA	19A.BW.12	45000		90000	135000
POLLARD REALTY TRUST	19A.014	200000		110000	310000
PORTER, LORETTA A & ALAN	17A.006	31000		70500	101500
POULOS, DAVID & MAJORIE	08.016.005	22500			22500

REAL ESTATE ASSESSMENTS 1995

OWNER(S)	TAXMAP #	LAND	CUR USE	BLDG	TOTAL
POULOS, DAVID A & MAJORIE A	09.003	42000		55000	97000
POULOS, DIANE A TRUSTEE	08.016.008	22500			22500
POULOS, JOHN & MARGARET	08.016.004	22500			22500
POULOS, RONALD A ET AL	08.016.006	22500			22500
PRUDHOMME, LOUISE S	19.002	50000			50000
PRUNEAU, ARTHUR L	02.002	9000			9000
PUBLIC SERVICE CO OF NH	00.003			352904	352904
PULEO, DENNIS A & SUSAN B TRUSTEES	19A.034.02	45000		75000	120000
RAMSAY, ALLAN & BONNIE J TRUSTEES	07.001	35000			35000
RAMSAY, JANE & SHERBURN C	08.001	50000		85000	135000
REDMANN, ROBERT & FAITH	18.004	30000			30000
REDMANN, ROBERT & FAITH	18.HS.003	180000			180000
REED, DAVID H & ENID J	08.013.001	42000		125000	167000
REED, RICHARD J & MERIDYTHE A	17.039.001	27000			27000
REED, ROBERT & DARLENE R	20.BMR.11	28000			28000
REED, ROGER TRUST	08.008.005	50000			50000
REED, ROGER TRUST	08.008.006	70000			70000
RENDELL, PAUL & GEMMA M	07.HP.32 & 35	50000		50000	100000
RIDDLE, DOUGLAS & DORIS E	07.036	160000		160000	320000
RIDDLE, DOUGLAS & DORIS E	08.011.005	28000			28000
RIDDLE, DOUGLAS & DORIS E	08.011.006	28000			28000
RIFENBERG, JOYCE TRUSTEE	18.015	60000		30000	90000
ROBERTIE, WILLIAM J JR	17.003	65000		160000	225000
ROBIE, WILLIAM E & ERNEST S	20.006	65000			65000
ROGERS, JOHN C	07.018	40000		85000	125000
ROMERI, JOYCE TRUSTEE	08.016	140000			140000
ROMERI, ROBERT W & JOYCE E	08.016.003	45000		50000	95000
ROMERI, ROBERT W & JOYCE	08.016.009	22500			22500
ROTHENBERG, ROBERT A & PAULINE D	07.SG.23	120000		160000	280000
ROY, LOUIS J & ROBERT A	19A.BW.31	40000		90000	130000
RUGGIERO, ROBERT C JR	01.013.003	40000			40000
RUPLEY, THEODORE S & CANDACE N	18A.013.03	360000		241000	601000
RYAN, DOREEN A	19A.BW.13	40000		86000	126000
RYAN, ROBERT F	19A.BW.22	50000		106000	156000
SACHS, REYNOLD	20.016	275000		320000	595000
SAGRIS, GRANTLY & LAURA	08.012	90000		225000	315000
SALERNO, MICHAEL F & CAROL A	20.BMR.04	35000			35000
SALO, KARL V	20.018	200000		100000	300000
SANBORN, ALTHEA M	19A.BW.33	40000		90000	130000
SANBORN, N.W. & GWEN	17.039-A	45000		80000	125000
SANBORN, RICHARD & PRISCILLA	07.SHV.12			60000	60000
SARDO, JAMES J & STEPHANIE	19A.008	50000			50000
SARGENT, DAVID W & PAMELA J	23.007.001	40000		55000	95000
SARGENT, WILLIAM & ANN	17.060	60000		70000	130000
SCHEIER, ANNE & AUGUST J	17.039.002	35000			35000

REAL ESTATE ASSESSMENTS 1995

OWNER(S)	TAXMAP #	LAND	CUR USE	BLDG	TOTAL
SCHEIER, AUGUST J & ANNE	07.SHV.01			15000	15000
SCHOFIELD, CHARLES JR & GERALDINE	07.HP.21 & 22	70000		90000	160000
SCOTT, ROBERT	06.011	40000		65000	105000
SCOTT, ROBERT	06.017	60000			60000
SERIGHELLI, S. DAVID & MAUREEN	20.BMR.10	28000			28000
SERRENTINO, PHILIP JR ET AL	19A.BW.19	45000		95000	140000
SETTELE, DAVID	17.018	40000		60000	100000
SEVIER, MARK E	09.004	32000		15000	47000
SHAW, JAMES O & LINDA	07.034.004	80000		137000	217000
SHEEHAN, ARLENE R	07.HP.09	185000		75000	260000
SHEEHAN, J ROBERT & DOROTHY E	17.057	50000		140000	190000
SHEEHAN, J ROBERT & DOROTHY E	07.SHV.10			40000	40000
SHEEHAN, J ROBERT & DOROTHY E	17.032	33000		55000	88000
SHEEHAN, JOHN & SUZANNE	18.025	40000		95000	135000
SHEEHAN, JOHN & SUZANNE	18.031	25000			25000
SHUSTERMAN, STEPHEN & SANDRA L	08.SG.08	58000		146000	204000
SLACK, DONALD A & LUCILLE C TRSTEE	08.SG.17	75000		160000	235000
SLEEPY HOLLOW ASSOCIATION	07.047	540000			540000
SMITH, EDWARD & JANICE & TOBIN, R	07.SHV.09			7500	7500
SMITH, LYNDON F & JOYCE E	07.SHV.02			16000	16000
SMITH, PAUL & STEPHANIE	19A.035	80000		122500	202500
SOCIETY FOR THE PROT OF NH FORESTS	14.001		1750		1750
SOMERSALL, RICHARD & VIRGINIA C	19A.029	250000		140000	390000
SOMERSALL, VIRGINIA C ETAL	20.015	150000		60000	210000
SPAETH, MRS JOHN W JR				40000	40000
SPERANZA, KATHLEEN	17.061	30000		40000	70000
SPERANZA, KATHLEEN	17A.013	55000			55000
STEENBERGEN, ANDREW G & TRACEY	18.001.003	45000		112000	157000
STEENBERGEN, ANDREW G	18.001.004	25000			25000
STEVENS, DON E	17.022	50000		175000	225000
STOCKWELL, JOHN K	20.BMR.06	45000		80000	125000
STOKES, GURNEY ET AL	02.020	35000			35000
STOKES, GURNEY ET AL	03.002	35000			35000
STOKES, GURNEY ET AL	03.003	100000		190000	290000
STOKES, GURNEY ET AL	03.004	35000			35000
STOKES, PHYLLIS Z	07.016	40000		70000	110000
SUGHRUE, PAUL E	19A.006	25000			25000
SUGHRUE, PAUL E & RUTH I	19A.BW.30	42000		83000	125000
SUOMU, PHILIP W	20.BMR.08	28000			28000
SURELS, RONALD C & LYNNE C	18A.012	170000		100000	270000
SURETTE, PETER SR & PATRICIA	08.BS.07	42000		120000	162000
SWANSON, ERIC	20.017	200000		65000	265000
SWEENEY, BRUCE A	17.064	42000		60000	102000
SYCAMORE, NANCY P M	17.025	50000		125000	175000
SYCAMORE, NANCY	19A.038	20000			20000

REAL ESTATE ASSESSMENTS 1995

OWNER(S)	TAXMAP #	LAND	CUR USE	BLDG	TOTAL
SYCAMORE, NANCY	19A.021	100000			100000
SZEKELY, DR GEORGE A	07.038	140000			140000
TATE, ERNEST D & MARGARET A	17.043	28000		27000	55000
TESSIER, DIANE TRUSTEE	19.003	20000			20000
TEWKSBURY, STEVEN R & COLLEEN C	02.012	45000		55000	100000
THE LEDGES AT NEWFOUND LAKE CO	20.007.001	40000			40000
THE LEDGES AT NEWFOUND LAKE CO	20.007.002	40000			40000
THE LEDGES AT NEWFOUND LAKE CO	20.007.004	40000			40000
THE LEDGES AT NEWFOUND LAKE CO	20.007.005	40000			40000
THE LEDGES AT NEWFOUND LAKE CO	20.007.006	40000			40000
THE LEDGES AT NEWFOUND LAKE CO	20.007.007	40000			40000
THE LEDGES AT NEWFOUND LAKE CO	20.007.008	40000			40000
THE LEDGES AT NEWFOUND LAKE CO	20.007.009	40000			40000
THE LEDGES AT NEWFOUND LAKE CO	20.007.010	40000			40000
THE LEDGES AT NEWFOUND LAKE CO	20.007.011	40000			40000
THE LEDGES AT NEWFOUND LAKE CO	20.007.012	40000			40000
THE LEDGES AT NEWFOUND LAKE CO	20.007.013	5000			5000
THE LEDGES AT NEWFOUND LAKE CO	20.007.014	5000			5000
THE LEDGES AT NEWFOUND LAKE CO	20.007.015	5000			5000
THE LEDGES AT NEWFOUND LAKE CO	20.007.016	5000			5000
THE LEDGES AT NEWFOUND LAKE CO	20.007.017	5000			5000
THE LEDGES AT NEWFOUND LAKE CO	20.007.018	5000			5000
THE LEDGES AT NEWFOUND LAKE CO	20.007.019	5000			5000
THE LEDGES AT NEWFOUND LAKE CO	20.007.020	5000			5000
THE LEDGES AT NEWFOUND LAKE CO	20.007.021	5000			5000
THE LEDGES AT NEWFOUND LAKE CO	20.007.048	5000			5000
THE LEDGES AT NEWFOUND LAKE CO	20.007.022	5000			5000
THE LEDGES AT NEWFOUND LAKE CO	20.007.023	5000			5000
THE LEDGES AT NEWFOUND LAKE CO	20.007.024	5000			5000
THE LEDGES AT NEWFOUND LAKE CO	20.007.025	5000			5000
THE LEDGES AT NEWFOUND LAKE CO	20.007.026	5000			5000
THE LEDGES AT NEWFOUND LAKE CO	20.007.027	5000			5000
THE LEDGES AT NEWFOUND LAKE CO	20.007.028	5000			5000
THE LEDGES AT NEWFOUND LAKE CO	20.007.029	5000			5000
THE LEDGES AT NEWFOUND LAKE CO	20.007.030	5000			5000
THE LEDGES AT NEWFOUND LAKE CO	20.007.031	5000			5000
THE LEDGES AT NEWFOUND LAKE CO	20.007.032	5000			5000
THE LEDGES AT NEWFOUND LAKE CO	20.007.033	5000			5000
THE LEDGES AT NEWFOUND LAKE CO	20.007.034	5000			5000
THE LEDGES AT NEWFOUND LAKE CO	20.007.035	5000			5000
THE LEDGES AT NEWFOUND LAKE CO	20.007.036	5000			5000
THE LEDGES AT NEWFOUND LAKE CO	20.007.037	5000			5000
THE LEDGES AT NEWFOUND LAKE CO	20.007.038	5000			5000
THE LEDGES AT NEWFOUND LAKE CO	20.007.039	5000			5000
THE LEDGES AT NEWFOUND LAKE CO	20.007.040	40000			40000

REAL ESTATE ASSESSMENTS 1995

OWNER(S)	TAXMAP #	LAND	CUR USE	BLDG	TOTAL
THE LEDGES AT NEWFOUND LAKE CO	20.007.041	5000			5000
THE LEDGES AT NEWFOUND LAKE CO	20.007.042	5000			5000
THE LEDGES AT NEWFOUND LAKE CO	20.007.043	5000			5000
THE LEDGES AT NEWFOUND LAKE CO	20.007.044	5000			5000
THE LEDGES AT NEWFOUND LAKE CO	20.007.045	5000			5000
THE LEDGES AT NEWFOUND LAKE CO	20.007.046	5000			5000
THE LEDGES AT NEWFOUND LAKE CO	20.007.047	5000			5000
THERWAY, WILLIAM J & ANN D	07.024.011	40000		60000	100000
THOMPSON, RICHARD B ET AL	24.020	45000		80000	125000
THOMPSON, STUART & JANE ANNE	07.HP.11	100000			100000
THOMPSON, STUART & JANE ANNE	07.HP.28	55000		95000	150000
THOR, ANN D ET AL	07.HP.04	120000		60000	180000
TIBBETTS, ROBERT		5000			5000
TISDALE, FLORENCE	19A.LVP.151	2000			2000
TOSHACK, ALAN H & PRISCILLA E	08.013.003	30000			30000
TOWER, HARRY L & BONNIE J	07.024.007	40000		95000	135000
TROMBLEY, DAVID L JR & PAMELA K	15.001	55000		800	55800
TROUGHTON, JOHN F	18A.IP.14 & 27	110000		70000	180000
TRUSSELL, FRANCIS & RUTH	23.010	55000		116000	171000
TUCKER, JOHN H & SUSAN B	17.017	50000		75000	125000
TWEED, DAVID G	08.BS.04	32000			32000
TWOMBLY, BETSY	17.SM.02	50000		325000	375000
TWOMBLY, PHILIP TRUSTEE	18A.020	350000	1150	185000	536150
UBERTI, RONALD & MARY ANN	07.024.002	40000		60000	100000
VALLONE, CHRISTINE	09.002	15000			15000
VANICEK, SALLY	07.SG.26	130000		120000	250000
VERMOUTH, MICHAEL V & SANDRA G	08.SG.18	75000		180000	255000
VERNET, GEORGE & LOIS	08.LM.15	45000		115000	160000
VOELBEL, JOHN H & JOANN L	04.004	20000			20000
VOELBEL, JOHN H & JOANN L	05.007	45000			45000
VOLLHEIM, WILLIAM H & CLEONE O	08.014	42000		95000	137000
WACOME, DOUGLAS	19A.015	175000		90000	265000
WAGNER, RICHARD H	07.024.019	160000		275000	435000
WAHLEN, FRANK E & FLORENCE L	17.014	45000		130000	175000
WAITE, F GRANT & CAROLYN	07.SG.21	160000		110000	270000
WAITES, MARY H	18A.011	170000		50000	220000
WARING, DALE H	17.SM.03	55000		90000	145000
WARNER, GAIL	18A.018	50000			50000
WARNER, GAIL P ET AL	18A.019	180000		60000	240000
WARNER, JOHN L	05.006.02			240000	240000
WATERS, DANIEL	23.003	50000		8500	58500
WEBER, J STEPHEN	17.034	40000		75000	115000
WELCH, WILLIAM & RUTH ANNE	07.034.002	65000		120000	185000
WEST, ALMA CHASE	20.008	80000			80000
WHEATON, ROBERT & PHYLLIS	17.016	50000		110000	160000

REAL ESTATE ASSESSMENTS 1995

OWNER(S)	TAXMAP #	LAND	CUR USE	BLDG	TOTAL
WHIP-O-WILL CONDOMINIUM ASSOC	05.006	125000		8000	133000
WHITE, DAVID A	24.008	20000		35000	55000
WHITE, JAMES & BEVERLY	17.038	55000		77000	132000
WHITE, JAMES JR	17.038			18000	18000
WHITE, PAUL C & ANN M	18.028	45000		126500	171500
WHITE, WILLIAM R JR	18.006 & 14	65000		150000	215000
WICOSUTA INC	19A.LVP.A & B	175000			175000
WICOSUTA, INC	19A.010	60000			60000
WICOSUTA, INC	19.001	800000		470000	1270000
WILDER, HOWARD E & OLA W	08.013.002	42000		95000	137000
WILKINS, ROSAMOND E	18A.IP.06	80000		55000	135000
WILKINSON, ALAN M & ALICE M	07.040	170000		155000	325000
WILLIAMS, ROBERT P JR 1989 TRUST	04.001 & 3.8	20000			20000
WILSON, JAMES M	18A.IP.24	50000		80000	130000
WINTERS, PAUL R	06.OP.006	160000		80000	240000
WIRTH, RAYMOND & LILLIAN	17.SM.05	50000		110000	160000
WISNER, RAYMOND R	17.055	45000		105000	150000
WISNIEWSKI, ROBERT T & JANET	23.RM.006	20000			20000
WISNIEWSKI, ROBERT T & JANET	23.RM.005	45000		40000	85000
WITT, GEORGE	18.023	40000		90000	130000
WITT, GEORGE	19A.BW.23B	45000		40000	85000
WITT, GEORGE	18.024	25000			25000
WOLFF, ROBERT A & GAIL M	22.001	16000			16000
WOODMAN, ROBYN G	20.BMR.09	28000			28000
WORLD WIDE PROPERTIES	01.004.007	30000			30000
WORTHERN, ALFRED R & RUTH S	01.004.008	30000			30000
WRIGHT, CHARLES L	07.HP.13	200000		85000	285000
WROBEL, JOHN	19A.BW.17	40000		70000	110000
WROBEL, JOHN	19A.BW.18	35000			35000
YARRICK, ROBERT & REGINA	01.005	35000		65000	100000
YARRICK, ROBERT & REGINA	01.BP.002	35000			35000
YENTILE, SAMUEL & HELEN	17.067	50000		120000	170000
YORKSHIRE TIMBER CO	23.001		9450		9450
YORKSHIRE TIMBER CO	22.002	10000			10000
YOUNG, CHRISTINE M	08.016.010	22500			22500
YOUNG, MAYNARD A & SUZANNE T	18.001.005	35000		22000	57000
ZAGAME, ELAINE E TRUSTEE	18.030.HH.05	71400			71400
ZAPPALA, DAVID J & CATHERINE C	20.BMR.07	30000			30000
ZERMANI, DOMENIC & COLUMBA	19A.031	200000		159500	359500
ZERMANI, DOMINIC & COLOMBIA	20.BMR.05	50000			50000

Total assessed valuation is 115,710,526

IMPORTANT TELEPHONE NUMBERS

FIRE - Lakes Region Dispatch Center	911 or 524-1545
AMBULANCE - Lakes Region Dispatch Center	911 or 524-1545
POLICE - Hebron	911 or 744-5509
Grafton County Sheriff	1-800-564-6911
NH State Police	1-800-525-5555
Poison Center	1-800-562-8236
Speare Memorial Hospital	536-1120
Family Doctor _____	
Hebron Selectmen - 1st & 3rd Mondays, 7:00 P.M.	744-2631
Appointments Call 744-2631 Mon. & Wed. 9 A.M.-Noon	
or 744-2696	
Town Clerk - Wednesdays 6-8 P.M., 1st Saturday of Month 4-6 P.M. ...	744-2631
Library - Summer: Sat. 9:30-11:30 A.M., Mon. 7-9 P.M., Wed. 1-5 P.M.	
Winter: Sat. 9:30-11:30 A.M., Wed. 1-5 P.M.	744-2631
Tax Collector - Reasonable Hours	744-3264
H-B Refuse Disposal Facility - Dick Brown Road	744-8938
Bridgewater, Wed. & Sat. 9 A.M.-5 P.M., Sun. 12 Noon-4 P.M.	
Closed on some holidays	
Bristol Community Center	744-2713
Pemi-Baker Home Health	536-2232
Fish & Game	1-800-332-5018
Planning Board meets 1st Wednesday each month at 7:30 P.M.	
Contact Frank Trussell, Chairman	744-3514
Board of Adjustment meets 1st Thursday when required	
John Matthews, Chairman	744-2675
Outdoor burning permits are required - contact Fire Warden	
William Robertie - Warden	Days 744-3233
	Nights 744-8047

BUILDING? ADDING ON?

File a request for a building permit with the Selectmen before doing so!

DO YOU OWN A BOAT?

Register with the town and not the state. The town receives all tax money on boats when they are registered in Hebron at the marina.