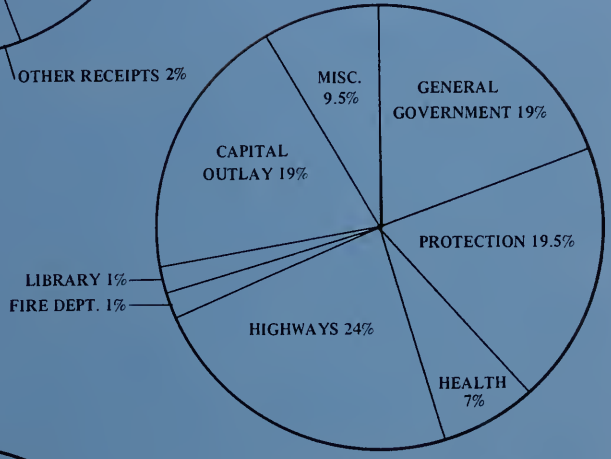
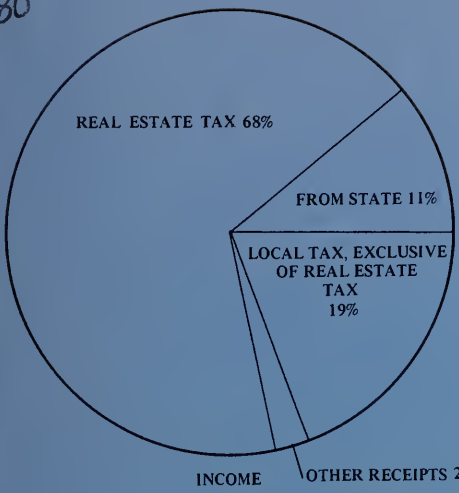


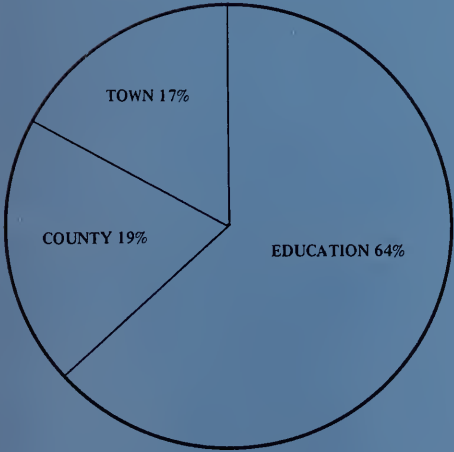
NHamp
 352.07
 586
 1980

Annual Report

1980



TOWN EXPENDITURES, EXCLUSIVE OF EDUCATION AND COUNTY COST



TOTAL EXPENDITURE

Town of
STODDARD
 New Hampshire

ANNUAL REPORTS
OF THE
TOWN OFFICERS
AND
INVENTORY OF RATABLE PROPERTY
OF
STODDARD, N. H.
FOR THE YEAR ENDING
DECEMBER 31, 1980



*Helen B. McClure
1910 - 1980*

Helen B. McClure was a lifelong resident of Stoddard. She was married to Kenneth D. McClure who died in 1972. Helen was Tax Collector for the Town of Stoddard for 16 years. She was treasurer for the Stoddard School District and a life member of the Stoddard P.T.A. Helen was a trustee of the Stoddard Congregational Church, a member of the Historical Society and treasurer of the Granite Lake Association.

Helen gave many years of dedicated service to her home town, and will be missed by all her friends and family.



Gertrude B. Thomas
1889 - 1980

Gertrude Thomas was a resident of Stoddard for many years. She was the first woman to receive a masters degree in geology and taught at Simmons College. She married Dr. Harold Thomas in 1918 and together they served as missionaries in China. After his death in 1967, she returned to the family homestead in Stoddard.

She was an honorary member of the Stoddard Congregational Church. The family was very active in the church and were responsible for having the hand pumped organ electrified and the blower installed. She was a member of the Stoddard Women's Fellowship and the Bible Study Group. We will always remember her warm smile and her marvelous stories of China.

TABLE OF CONTENTS

Town Officers	5
Selectmen's Narrative	8
Town Warrant	11
Town Budget	14
Financial Report	17
Summary of Inventory	37
Schedule of Inventory of Property	22
Dogs Licensed	23
Report of Town Clerk	24
Planning Board	26
Report of the Town Treasurer	28
Cemetery Trust Fund	36
Library Report	26
Historical Society	38
Fire Department Report	39
Uncollected Resident Tax	40
Uncollected Property Tax	43
Vital Statistics	49
Detailed Payments	50
Highway Department	59
Resident Valuations	64
Non-Resident Valuations	70
School Warrant	92
School Proposed Budget	95
School Financial Report	96
Superintendent Salaries	103
School Treasurer's Report	104
Proration 1981 - 82 S.A.U. Budget	102
Tuition Pupils	107
P. T. A. Report	109
Nurses's Report	110
Superintendent's Report	111
Teacher's Report	113

TOWN OFFICERS

MODERATOR

Dean Eaton

TOWN CLERK

Joan Read

TOWN TREASURER

Ruth Athearn

SELECTMEN

Charles Eaton
W. Warren Tracy
Joseph Patnode

Term expires 1983
Term expires 1982
Term expires 1981

TAX COLLECTOR

Helen B. McClure

DEPUTY TAX COLLECTOR

Charlotte Pratt

TRUSTEES OF TRUST FUNDS

Alan Rumrill
William Matthews
Evelyn Holmes

Term expires 1982
Term expires 1983
Term expires 1981

TRUSTEES OF PUBLIC LIBRARY

Frances Rumrill
Joan Read
Charlotte Pratt

Term expires 1982
Term expires 1981
Term expires 1983

OVERSEER OF PUBLIC WELFARE

Selectmen

CONSTABLE

Daniel Eaton

SPECIAL POLICE

Michael Eaton
John C. Zeller

Earl Rockwell
Hal Brown

SURVEYORS OF WOOD AND LUMBER

Lewis Clark

Wayne Fuller

Wallace Weaver

AUDITORS

Edward LaFargue

Florence LaFargue

LIQUOR AGENT

Melvin Bull

BOARD OF FIRE WARDS

Charles Eaton

Wayne Fuller

Wallace Weaver

FIRE CHIEF

Rick Canfield

SEXTON

John Lightbody, Jr.

SUPERVISOR OF CHECK LIST

Frances N. Wood

Term expires 1986

Cynthia L. Bingham

Term expires 1984

Andrew P. Smith

Term expires 1982

BALLOT CLERKS

Shirley Anderson

Jeri Canfield

Connie Thompson

Carol Carlisle

Nancy Murray

PLANNING BOARD

Alice Hamilton

Term expires 1983

Frances Rumrill

Term expires 1983

Bruce Cutting

Term expires 1982

John Lightbody, Jr.

Term expires 1982

Nathaniel F. Ireland

Term expires 1981

Carl Laurier

Term expires 1981

W. Warren Tracy (Selectman)

ROAD AGENT

Roger Wood, Jr.

HEALTH OFFICER

Dot Tuttle

LIBRARIAN

Alan Rumrill

CIVIL DEFENSE DIRECTOR

Philip Hamilton

CONSERVATION COMMISSION

Charles Eaton

CEMETERY COMMISSION

John Riesenber, Jr.

Frances Wood

Dorothy Weaver

SELECTMEN'S NARRATIVE

In 1980, we lost two fine selectmen due to illness, W. Warren Tracy, and Joseph Patnode.

It is unusual to attribute authorship for the selectmen's narrative; however, inasmuch as Warren Tracy was Chairman of the Board of Selectmen for most of the year, we feel he should have the prerogative of presenting a selectman narrative.

In addition, we owe a debt of gratitude to Phyliss Tracy for her many, many hours of secretarial help for which she would accept no remuneration.

During the year 1980 your selectmen have tried to improve the tax structure of the town. The need being to equalize assessments and eventually bring them up to the State's requirement of 100%. The board has tried to visit all properties and those visited were measured and a card file set up for them to be updated each year until 100% is reached. We undertook this reassessment ourselves because the voters did not pass the article requesting a fund set up for State assessors to revalue the town. Current assessments are at 43%.

We requested monthly reports from all departments and an inventory from each to be updated as purchases were made. Some have complied, others have not, however this is not a ruling of the selectmen but a legal aspect of running a business such as the town is. The need for inventories is an important one as is the requirement of Purchase orders when buying for the town. Purchase orders can be obtained when needed from your selectmen.

The people of Stoddard need to take a more active part in their town government - take part - not just complain. The School Board needs members who will work to supervise spending the voters' tax dollars more closely and wisely. Through frugality on the part of your selectmen and with some State aid the new school road is completely paid for.

Department heads need to try to save on their appropriations from the previous year if possible instead of spending every bit plus, in some cases, a deficit. There can be nothing wrong with saving one year and having to ask for more the next because a surplus was left from the year before.

The old flag pole which blew down in a severe windstorm this fall has been replaced with a maintenance free fiberglass one at a cost of only (\$100.00) one hundred dollars, the balance of (\$870.00) eight hundred seventy dollars was paid by the insurance coverage. Road signs have been placed strategically on town roads at no cost to the town. These were paid for through State and Federal funds available. Articles passed by the voters have been carried out including the painting of town buildings. An appropriation of (\$7000.00) was voted for this project but by requesting sealed bids we paid only (\$4700.00).

The voters of Stoddard need to be aware that the time is not far off when the selectmen will need an assistant. One who can take care of the ever-increasing work load of paper work that must be done for County, State and Federal as well as Town. Also to be considered in the future, after a Masterplan has been completed, is a combination health officer and a building inspector.

Voters of Stoddard should urge their Legislators to work to rescind the Current Use Law. This law is outdated since it was originally set up to protect land use but is now used as a way to avoid taxes. Perhaps the people of the town are unaware that about half of the acreage in Stoddard is in Current Use. This puts the burden of running the town and school almost wholly on the remaining taxpayers.

This past year has been a rewarding one but also a difficult one. The town of Stoddard suffered the loss of two people very active in town affairs, one a resident and our Tax Collector, Helen McClure and the other a resident of Marlow, Allan Plumb who did a tremendous job on Tax Map update. Difficult too, is that the resignation of Joseph Patnode was accepted in October and Warren Tracy resigned in December, both because of health reasons. Nathaniel Ireland was appointed to finish Joe's term and in January Barbara Knicely was appointed to take Warren's place. Both of these were appointed to serve until Town elections in March.

Respectfully submitted,
W. Warren Tracy
Chairman of the Board of Selectmen

In the little Republic of Stoddard, we face a tough year ahead financially. Cost of nearly everything have gone up, particularly school costs. However, the same problem faces most of the United States. In Stoddard's case, these rising costs will result in a higher tax rate.

We take this occasion to compliment Sally Sager on an excellent job of repainting the Town Hall sign.

We advise all taxpayers that our town roads, both tar and so-called dirt roads, need a great deal of work on them, and to that end, we will divert all TRA and Highway subsidy funds to rebuilding certain sections of our roads, and hope for a continuing subsidy to complete the re-building in future years.

The Town has no business being in the real estate business, so we are asking permission in the town warrant to sell off all properties acquired by tax deed.

The new school road is holding up well. However, the cost of building that road, over \$26,000, has used up our previous surplus, and this year we are faced with a deficit.

Dogs are a problem. The town paid for a sheep destroyed by dogs this past year, and it was the first such case in recent memory.

As you read this, we will be well into the season when dogs chase deer, catch them, and eat them alive. If anyone has ever witnessed such a scene, they would vote for a dog restraining order immediately!

Again, to this end, our new animal control officers, Henry and Cynthia Bingham, have been asked to strictly enforce the licensing of dogs in the Town of Stoddard. We have a few scofflaws who will be ordered to pay all back dog taxes and fines, or go to court. We intend to pursue all dog laws both for revenue purposes and control purposes.

We are indeed fortunate to have town officers of the fine caliber of Ruth Athearn, town treasurer; Joan Read., town clerk; and our newly appointed tax collector, Charlotte Pratt. They have all worked hand-in-glove with the selectmen to make the administration of town business a more smooth operation.

We have inserted an article in the warrant to hire a town secretary---an all around troubleshooter. This is almost a must. The paper work engendered by county, state, and federal government and a fast growing town needs prompt and knowledgeable action. It has been demonstrated this past year that we also need continuity in the selectmen's office, which a secretary would provide.

We solicit the help of all tax payers to make and keep this resort town a fine place to work and play.

Charles C. Eaton
Nathaniel Ireland
Barbara Knicely
Selectmen

TOWN WARRANT

The Polls will be open from 1:00 P.M. to 7:00 P.M.

To the Inhabitants of the Town of Stoddard in the County of Cheshire in said State, qualified to vote in Town affairs:

You are hereby notified to meet at the Town Hall in said Stoddard on Tuesday, the tenth day of March next, at one of the clock in the afternoon, to act upon the following subjects:

1. To choose all necessary Town Officers for the ensuing year.

You are hereby notified to meet at the Town Hall in Said Stoddard on Tuesday, the seventeenth day of March at 7:00 of the clock in the evening to act upon Articles 2 through 35.

2. To see if the Town will vote to raise and appropriate \$37,985.00 to defray town charges for the ensuing year.

3. To see if the Town will vote to raise and appropriate the sum of \$2000.00 for secretarial assistance to the town.

4. To see if the Town will vote to raise and appropriate the sum of \$15,000.00 for Highways and Bridges for the ensuing year.

5. To see if the Town will vote to raise and appropriate the sum of \$7000.00 for the general expenses of the Highway Department for the ensuing year.

6. To see if the Town will vote to raise and appropriate the sum of \$360.00 for T.R.A. so called.

7. To see if the Town will vote to raise and appropriate the sum of \$300.00 for the maintenance of public landings for the ensuing year.

8. To see if the Town will vote to raise and appropriate the sum of \$7000.00 for the maintenance of the Fire Department for the ensuing year.

9. To see if the Town will vote to raise and appropriate the sum of \$5350.00 for the maintenance of the Police Department, for the ensuing year.

10. To see if the Town will vote to raise and appropriate the sum of \$500.00 for the Animal Control Officers for the ensuing year.

11. To see if the Town will vote to raise and appropriate the sum of \$1900.00 for street lights for the ensuing year.

12. To see if the Town will vote to raise and appropriate the sum of \$50.00 for the support of the Monadnock Region Association.

13. To see if the Town will vote to raise and appropriate the sum of \$1700.00 for the maintenance of the Public Library.

14. To see if the Town will vote to raise and appropriate the sum of \$12,000.00 for the maintenance of the Town Dump.

15. To see if the Town will vote to authorize the Selectmen to borrow money in anticipation of taxes.

16. To see if the Town will vote to raise and appropriate the sum of \$238.50 to support the services of the Community Health Clinic of the Monadnock Family and Mental Health Service.

17. To see if the Town will vote to raise and appropriate the sum of \$477.00 as its fair share of the operating costs of the Cheshire Health and Social Services, Inc.

18. To see if the Town will vote to authorize the Selectmen to hire one competent person to update the town tax map, and to raise the sum of \$600.00 for this purpose.

19. To see if the Town will vote to raise and appropriate the sum of \$388.00 as the Town's share for the studies and operation of the Southwestern New Hampshire Regional Planning Commission.

20. To see if the Town will vote to have taxes billed biannually, such bills to be mailed June and December.

21. To see if the Town will vote to raise and appropriate the sum of \$13,000.00 to resurface all tar roads, and authorize the Selectmen to withdraw this amount from Revenue Sharing Funds.

22. To see if the Town will vote to authorize the Selectmen to sell the green truck.

23. To see if the Town will vote to raise and appropriate the sum of \$200.00 for Civil Defense.

24. To see if the Town will vote to raise and appropriate the sum of \$500.00 for the Stoddard Rescue Squad.

25. To see if the Town will vote to accept the following ordinance: No mobilhome shall be installed on any plot of land in the Town of Stoddard unless that mobilhome is 500 feet from any paved road, and 250 feet from any gravel road. **BY PETITION**

26. To see if the Town will vote to accept the following ordinance: Pursuant to RSA 31:62-b the Town of Stoddard hereby prohibits the subdivision of any land in the Town of Stoddard for a period of one year or until a permanent growth management ordinance is adopted. While this ordinance is in effect, no subdivision plans shall be approved by the Stoddard Planning Board (whether pending on the date this ordinance is adopted or submitted thereafter), and not more than one dwelling unit shall be constructed on any single lot, tract or parcel of land.

27. To see if the Town will vote to petition the Representatives and Senators who represent the Town in the General Court to support in the current session of the General Court, the concurrent resolution to amend the State Constitution to limit the annual increase in both taxes and spending by the state or any city, town or other governmental unit of the state to five percent unless approved by a 2/3 vote of those present and voting of such taxing or spending authority. **BY PETITION**

to see if the Town will vote to authorize the Selectmen to sell by auction land acquired by tax deed.

28. To see if the Town will vote to authorize the Selectmen to sell by auction land acquired by tax deed.

29. To see if the Town will vote to discontinue a Class V road on the north side of Route 123, section 60 on State Road Map.

30. To see if the Town will vote to discontinue a Class V road on the north side of Route 123, Section 61 on State Road Map.

31. To see if the Town will vote to discontinue a Class V road on the east side of Route 9, Section 65 on State Road Map.

32. To see if the Town will vote to discontinue a Class V road on Center Pond Road from Bergeron's to the end. Section 73 on State Road Map.

33. To see if the Town will vote to discontinue a Class V road near the junction of Route 9 and Route 123 (towards Hancock), Section 13 on State Road Map.

34. To see if the Town will vote to raise and appropriate the sum of \$2000.00 to be used as a Capital Reserve Fund for the Fire Department.

35. To transact any other business that may legally come before said meeting.

Given under our hands and seal, this twentieth day of February, in the year of our Lord nineteen hundred and eighty one.

*Charles C. Eaton
Nathaniel F. Ireland
Barbara Knicely*

*Selectmen
of
Stoddard*

A true copy of Warrant - Attest:

*Charles C. Eaton
Nathaniel F. Ireland
Barbara Knicely*

*Selectmen
of
Stoddard*

TOWN OF STODDARD

	BUDGET Appropriations Previous Fiscal Year	Actual Expenditures Previous Fiscal Year	Appropriations Ensuing Fiscal Year 1981 (1981-82)
General Government:			
Town Officers' Salaries	6,500.00	8,177.00	8,000.00
Town Officers' Expenses	9,000.00	8,776.00	10,000.00
Election & Registration	1,000.00	1,234.00	500.00
Town Hall & Other Buildings	2,500.00	3,110.00	3,500.00
Protection of Persons & Property:			
Police Department	4,000.00	4,655.00	5,350.00
Fire Dept., Inc. Forest Fires	6,000.00	6,781.00	7,000.00
Planning and Zoning	200.00	200.00	400.00
Insurance	5,500.00	9,610.00	4,000.00
Civil Defense	500.00	32.00	200.00
Dog Officer		215.00	500.00
Health Department:			
Hospital - Ambulance	700.00	485.00	500.00
Vital Statistics	10.00	5.00	10.00
Town Dump	8,000.00	6,871.00	12,000.00
Highways and Bridges:			
Town Road Aid	359.00	359.00	360.00
Town Maintenance	16,000.00	13,399.00	15,000.00
Street Lighting	1,500.00	1,550.00	1,900.00
General Exp. Highway Dept.	8,000.00	10,587.00	7,000.00
Town Landings		251.00	300.00
Libraries:			
Library	1,600.00	1,504.00	1,700.00
Public Welfare:			
Town Poor	3,000.00		2,000.00
Patriotic Purposes:			
Memorial Day - Old Home Day	75.00	71.00	75.00

Unclassified:

Damages and Legal Expenses	800.00	813.00	800.00
Advertising & Regional Assoc.	500.00	355.00	400.00
Tax Map Update	600.00	600.00	600.00

Debt Service:

Interest on Temporary Loans	2,300.00	3,640.00	2,500.00
-----------------------------	----------	----------	----------

Capital Outlay:

Tires for Loader		5,060.00	
New School Road		15,441.00	4,000.00

Payment To Capital Reserve Fund

Fire Department		2,000.00	2,000.00
-----------------	--	----------	----------

Total Appropriations	\$ 78,644.00	\$ 110,781.00	\$ 90,595.00
-----------------------------	---------------------	----------------------	---------------------

SOURCES OF REVENUE

From Local Taxes:

Resident Taxes	3,500.00	2,540.00	3,500.00
National Bank Stock Taxes	12.50	12.50	12.50
Yield Taxes	10,000.00	6,768.00	4,000.00
Interest on Delinquent Taxes	500.00	611.00	700.00
Resident Tax Penalties	26.00	105.00	100.00
Inventory Penalties	1,300.00	480.00	400.00

From State

Meals and Rooms	2,000.00	2,298.00	2,000.00
Interest and Dividends Tax	3,340.00	3,338.00	3,340.00
Savings Bank Tax	1,600.00	1,945.00	1,900.00
Highway Subsidy		7,247.00	6,000.00
Reimb. a/c Fighting Forest Fires		88.00	
Reimb. a/c Business Profits Tax	1,000.00	3,407.00	2,000.00
Wardens Training	34.00		34.00

From Local Sources, Except Taxes

Motor Vehicle Permit Fees	13,500.00	13,636.00	13,500.00
Dog Licenses	500.00	401.00	500.00
Bus. Lic., Permits & Filing Fees	50.00	60.00	50.00
Rent of Town Property	250.00	1,254.00	1,000.00
Interest Received on Deposits	2,500.00	11,555.00	2,500.00
Income From Departments		85.00	100.00
Surplus	20,079.67	6,592.00	
Insurance Adjust. & Refunds		1,247.00	

Receipts Other Than Current Revenue

Withdrawal From Capital Reserve		2,311.00	
Revenue Sharing Fund		3,900.00	5,250.00
Total Revenues and Credits	\$ 60,192.19	\$ 75,880.50	\$ 46,886.50

FINANCIAL REPORT

For the Calendar Year Ended December 31, 1980

Assets

Cash:

In hands of treasurer 84,621.78

Total \$ 84,621.78

Unredeemed Taxes:

Levy of 1979 183.75

Total 183.75

Uncollected Taxes:

Levy of 1980 Including Resident Taxes 60,413.81

Levy of 1979 420.19

Levy of 1978 52.00

Total 60,886.00

Total Assets 145,691.53

Fund Balance-Deficit-Current Deficit 6,592.48

(Excess of liabilities over assets)

Grand Total \$ 152,284.01

Fund Balance - December 31, 1979 \$ 20,079.67

Fund Balance - December 31, 1980 (6,592.48)

Change in Financial Condition 13,487.19

Liabilities

Accounts Owed by the Town:

Bills outstanding - Welfare \$4,792.78

Unexpended Revenue Sharing Funds 7,882.58

Yield Tax Deposits 1,505.65

School District Taxes Payable 138,103.00

Total Accounts Owed by the Town \$ 152,284.01

Total Liabilities 152,284.01

Grand Total \$ 152,284.01

RECEIPTS

Current Revenue

From Local Taxes

Property Taxes 1980	203,870.15	
Resident Taxes 1980	2,260.00	
Yield Taxes 1980	1,415.91	
Inventory Penalties 1980	430.00	
Total Collected		\$ 207,976.06

Previous Years

Property Taxes 1979	84,374.55	
Resident Taxes 1979	280.00	
Yield Taxes 1979	5,351.74	
Delinquent Taxes - Int. Received	611.22	
Resident Tax Penalties	105.00	
Inventory Penalty 1970	50.00	
Stale Check	6.00	
Total Collected		\$ 90,778.51

Total Tax Collected \$ 298,754.57

From State Sources

Meals and Rooms Tax	2,297.61	
Interest & Dividends Tax	3,338.29	
Savings Bank Tax	1,945.43	
Highway Subsidy	7,246.92	
Forest Land Reimbursement	6.95	
Business Profit Tax Reimbursement	3,407.10	
forest Fire bill to Towns	88.44	
Total		\$ 18,330.84

Local Sources Except Taxes

Soc. for Protection of N.H. Forests	6.00	
Dog Licenses	390.30	
Motor Vehicle Permits Fees	13,636.10	
Business Licenses, Permits & Filing Fees	60.50	
Rent of Town Property	1,254.20	
Interest Received on Deposits	11,555.56	
Income from Departments	84.66	
Dog License Penalties	11.00	
Check Lists	6.00	
Capital Stock Tax	12.50	
Timber Tax Assessment	6,000.00	
Total Income		\$ 33,016.82

Receipts Other Than Current Revenue

Proceeds of Tax Anticipation Notes	149,500.00	
Insurance Adjustments	1,165.20	
Refunds	81.50	
Withdrawals form Capital Reserve Funds	2,311.19	
Sale of Town Property	353.05	
Research Fees	6.00	
Patching Ditch	45.00	
Total Receipts		\$ 153,461.94

From Federal Sources

Revenue Sharing	3,900.00	
Total		\$ 3,900.00
Total Receipts From All Sources		\$ 507,464.17
Cash on hand January 1, 1980		32,546.34
Grand Total		\$ 540,010.51

PAYMENTS

General Government

Town Officers' Salaries	8,177.40	
Town Officers' Expenses	8,775.93	
Election & Registration Expenses	1,234.09	
Town Hall and Other Building Expenses	3,109.80	
Total		\$ 21,297.22

Protection of Persons & Property

Police Department	4,654.79	
Fire Department	6,782.57	
Planning & Zoning	200.00	
Insurance	9,610.46	
Civil Defense	32.50	
Total		\$ 21,280.32

Health

Health	485.00	
Town Dump	6,871.25	
Total		\$ 7,356.25

Highways & Bridges

Town Road Aid	359.24	
Town Maintenance	13,399.71	
Street Lighting	1,550.93	
General Expenses of Highway Dept.	10,586.58	
Town Landings	251.50	
Total		\$ 26,147.96

Library

Library	1,503.55	
Total		\$ 1,503.55

Patriotic Purposes

Memorial Day	70.56	
Total		\$ 70.56

Unclassified

Damages & Legal Expenses	813.00	
Advertising & Regional Assoc.	354.80	
Taxes Bought by Town	1,109.01	
Discounts, Abatements & Refunds	3,156.24	
Tax Map Update	600.00	
Yield Tax Deposits	846.97	
Dog Officer	214.99	
Vital Statistics	5.31	
Total		\$ 7,100.32

Debt Service**Payment on Tax Anticipation Notes**

Principal	150,000.00	
Interest on Temporary Loans	8,640.47	
Total		\$ 158,640.47

Capital Outlay

Capital Outlay	9,459.77	
Payment to Capital Reserve Funds	2,000.00	
New School Road	15,441.06	
Total		\$ 26,900.83

Payments to Other Government Div.

Taxes Paid to State	1,419.27	
Taxes Paid to County	50,267.00	
Payments to School District	142,518.60	
Total		\$ 194,204.87
Total Payments For All Purposes		464,502.35
Cash on hand December 31, 1980		75,508.16
Grand Total		\$ 540,010.51

SCHEDULE OF TOWN PROPERTY

As of December 31, 1980

Description	Value
1. Town Hall, Land and Buildings	\$ 103,000.00
2. Libraries, Land and Buildings	12,000.00
Furniture and Equipment	3,800.00
3. Police Department - Equipment	5,600.00
4. Fire Department, Land and Buildings	90,000.00
Equipment	50,000.00
5. Highway Department, Land and Buildings	9,500.00
Equipment	25,000.00
6. Parks, Commons and Playgrounds	10,000.00
7. Schools, Lands & Building, Equip.	120,000.00
8. All Lands & Buildings acquired through Tax Collector's Deeds	
Lot #76, 77, 93 HLS	7,500.00
Lot #279,380 HLS	5,000.00
Lot #502, 503, HLS	5,000.00
Lot #60	3,000.00
Lot #10, B7 - U3, NHLS	1,320.00
Baldwin Lot, 70 a, E. King St. Lot #11	4,200.00
Total	\$ 454,920.00

TOWN OF STODDARD

SUMMARY INVENTORY OF VALUATION

Tax Year 1980

Resident	\$ 3,630.00
Land and Buildings	18,264,862.00
Total Valuation Before Exemptions Allowed	18,268,492.00
Current Use - \$496,203,00 - Veteran's - 3075.00	
Total Valuation on Which Tax is Computed	\$ 17,769,214.00

TAX RATE

\$1.49 per \$100 Valuation

Proportionate Tax Rate

Municipal	\$.27
County	.28
School	.95
	\$1.49

REPORT OF TOWN CLERK

DOGS LICENSED

Males	37	Amount Received	\$ 444.90
Neutered	10	Less Town Clerk Fees	51.50
Females	12	Penalties Added	20.00
Spayed	43	Less Fees to State	58.50
Kennel	1		<hr/>
			\$ 354.90

PAID TO TOWN TREASURER

1980 Filing Fees	\$ 12.00
1980 Dog Licenses	394.90
1980 Dog License Penalties	20.00
1980 Auto Permits	13,624.00
	<hr/>
	\$ 14,050.90

Respectfully submitted:
Joan Read- Town Clerk

REPORT OF TOWN CLERK

DOGS LICENSED

OWNER	M	N	F	S	Penalty	DATE	AMT.
Stacy Eaton			1			03-05	\$ 6.50
Daniel Eaton	1					03-05	6.00
Earl Ellis				1		03-13	2.00*
Lucy Hill	1					03-20	6.00
Beatrice Curd				1		03-20	3.50
Robert A. Smith	1					03-20	6.00
Jeffrey Howard	1					03-25	6.00
Edward Smith		1				03-25	3.50
Walter Read				1		04-01	6.50
Shirley Anderson				1		04-01	3.50
Shirley Anderson				1		04-01	3.50
Mildred Sargent				1		04-01	2.00*
Nathaniel Ireland	1					04-01	6.00
Warren Tracy	1					04-04	3.50
Carl Laurier	1		2			04-08	19.00
Doris Woods				1		04-15	3.50
Vivian Thorn				1		04-15	3.50
Edward Maver	1					04-15	2.00*
Bruce Cutting	1					04-15	6.00
Tamera Cutting				1		04-15	3.50
Jeanne Thibault			1			04-15	3.50
Edwin F. Norwood				1		04-17	2.00*
Philip Santonoceto	1					04-17	6.00
Brian Cahill	1					04-18	6.00
Thure Swenson				1		04-18	2.00*
Ruth Morris				1		04-22	2.00*
Helen Bouchard			1			04-22	3.50
Rita Reagan	2					04-22	12.00
Rick Canfield				1		04-22	3.50
Joseph Rossi	1					04-23	2.00*
Gordon Garnett	1					04-24	6.00
Doris Tuttle	1			1		04-25	9.50
Paul Reck	1					04-29	2.00*
Ethel Hope				1		05-01	3.50
Judy Hope		1				05-01	3.50
James Crisman				1		05-06	3.50
Ralph Merchant, Sr.				1		05-08	3.50
Everett Martin				1		05-08	2.00*
Marleen Reekstin	1			1		05-08	9.50
Wallace Weaver		2				05-08	7.00
Curtis Bush				2		05-10	7.00
Kathy Rockwell Hall	1					05-13	6.00
Earl Rockwell				1		05-13	3.50
Terry Fuller	1					05-13	6.00
Beverly Power	1		1			05-15	12.50
May Curry				2		05-16	7.00
Elizabeth Harter	1					05-20	2.00*
Joseph Bourassa				1		05-21	2.00*

*The fee for persons 65 or older shall be \$2.00
 RSA 466:4 effective 01-01-80

Dogs cont'd

	M	N	F	S	Penalty	DATE	AMT.
David Vaillancourt		1		1		05-22	\$ 7.00
John Duffy				1		05-23	2.00*
Benjamin Horsefall				1		05-27	2.00*
Key Lightbody				2		05-27	7.00
Sally Ripley	1					05-27	6.00
Marilyn Chamberlain	1			1		05-27	9.50
Annette Ludwig		1				05-27	2.00*
Annette Ludwig				1		05-27	3.50
Helen DeMatteo			1			05-29	2.00*
Judy Hayes				1		05-29	3.50
Diane Duffy				1		05-29	6.50
Gordon Kent	1			2		05-29	13.00
Dale Carlisle					Kennel License	05-29	12.00
Philip Hamilton				2		05-29	7.00
Mary Lane				1		05-29	2.00*
Diane Duffy	1					05-29	6.00
Lewis Clark	1		1			05-29	12.50
Jane Abert	1			1		05-29	9.50
William Moffitt	1					05-30	6.00
Carol Arsenualt				1		05-30	3.50
Helen McClure				1		05-30	2.00*
Alan Burt				1		05-31	2.00*
Florence Martin			1			05-31	6.50
Thomas Rosley	1				1.00	06-17	7.00
Susan Rosley				1	1.00	06-17	4.50
Anne Watson (pro-rate)					1	06-19	3.30
Allen Burt	1				1.00	06-19	7.00
Charlotte Marty	1				1.00	06-21	7.00
Donald Fleming	1				1.00	06-24	7.00
Carmen Sawyer		1			1.00	06-26	4.50
Carmen Sawyer			1		1.00	06-26	7.50
Peder Johnson	1				1.00	06-30	7.00
Earl Wesson (pro-rate)			1			07-08	2.00*
Viola C. Gould (pro-rate)	1					07-31	5.00
Russell Davis	1				3.00	08-28	9.00
Cynthia Bingham				1	4.00	09-04	7.50
Sarah D. Cahill (pro-rate)				1		10-14	2.10
Charles Roentsch	1				5.00	10-21	11.00

* The fee for persons 65 or older shall be \$2.00
 RSA 466:4 effective 01-01-80

LIBRARIAN'S REPORT

Regular library hours for 1980 were held Thursday evenings from 7:00 to 9:00 P.M.

We wish to extend thanks to all the people who donated books to the library in 1980. A special thank you goes to the Petersons who donated a set of the Columbia Encyclopedia in memory of their son.

A book sale was held during Old Home Days in July. The sale was a success and our storage area was relieved of more than 200 discards.

The school children are once again using the library on a regular basis. A librarian delivers books to the school every other week.

There were more first time visitors at the library this year than at any time since 1975. Please use your library.

Alan Rumrill,
Librarian

REPORT OF THE STODDARD PLANNING BOARD

The Stoddard Planning Board, which meets the first Tuesday of each month at the Town Hall at 7:00 P.M., has had a very busy year; a total of thirteen subdivisions have been processed and approved.

A newsletter in a question and answer format which briefly described the procedures of the Planning Board was formulated and sent to the voters of the Town.

The Board accepted, with regret, the resignations of Alice Hamilton, Bruce Cutting and Warren Tracy.

Board members are currently Gwendolyn Riesenber, Chairperson; Carl Laurier, Secretary; Frances Rumrill, Treasurer; John Lightbody, Jr.; Art Ude and Harry Power. Nat Ireland is the Selectmen's representative. We welcome our new members.

Within the next year we plan to finalize the Growth Management Plan and the supportive ordinances for it. We hope for voter support in this effort.

Respectfully submitted,
Gwendolyn Riesenber, Chairperson

REPORT OF THE LIBRARY & TRUSTEES
Financial Statement

Balance on hand Dec. 31, 1979

Nelson Fund	\$ 282.58	
Cash on Hand	4.27	\$ 286.85

Receipts:

Interest on Nelson Fund	\$ 73.22	
Dues on overdue books	15.94	
Book sale profit	33.00	\$ 409.01

Expenses:

N. H. State Library	\$ 13.90	
Mailbox & Installation	25.00	
Supplies & Postage	7.25	
Books	33.00	\$ 329.86

Balance on Hand Dec. 31, 1980

Nelson Fund	\$ 316.90	
Cash on hand	12.96	\$ 329.86

Joan Read
Frances Rumrill
Charlotte Pratt

Trustees

REPORT OF TOWN TREASURER

Year End Report of Tax Collector to Treasurer

1978 Resident Tax	\$ 20.00	
1978 Resident Tax Penalties	2.00	
Total		\$ 22.00

1979 Advertising Costs	\$ 228.05	
1979 Property Tax	83,073.82	
1979 Yield Taxes	5,336.06	
1979 Inventory Penalties	490.00	
1979 Interest	610.22	
1979 Resident Tax	240.00	
1979 Resident Tax Penalties	24.00	
Total		\$ 90,002.15

1980 Property Tax	\$ 201,807.76	
1980 Property Tax Interest	1.26	
1980 Yield Taxes	2,467.26	
1980 Yield Tax Interest	.91	
1980 Inventory Penalties	550.00	
1980 Overpayment	238.35	
1980 Resident Tax	2,940.00	
1980 Resident Tax Penalties	6.00	
Total		\$ 208,011.54

Report of Tax Sales Redeemed \$ 940.73

Report from Town Clerk

Registrations	\$ 13,624.00	
Dog Licenses Issued	394.90	
Dog License Penalties	20.00	
Filing Fees	<u>12.00</u>	
Total		\$ 14,050.90

State of New Hampshire

Highway Subsidy	\$ 4,120.66	
Additional Highway Subsidy	3,126.96	
Interest & Dividends Tax	3,338.94	
Savings Bank Tax	1,945.43	
Business & Profits Tax	3,407.10	
Meals & Rooms Tax	2,297.61	
State & Federal Forest Land	6.95	
Forest Fire Bills to Town	88.44	

Miscellaneous

Pistol Permits	44.00
Eaton's General Store - Refund for overpayment	47.00
Trevor A. Price	3.00
Harold C. Dubeau - Reimbursement for services of Monadnock Region Humane Society	28.50
Gerard L. Bernier	75.00
Society for Protection of N.H. Forests - Current use	6.00
Stoddard School District - Reimbursement for use of Town Hall	1,119.20
Sale of Checklist	6.00
Gordon A. Garnett - Bid price of fence at Old Stoddard School	50.00
John Lightbody : Patching ditch	45.00
Northern Security Insurance Co. - Insurance check for flag pole - windstorm loss	870.00

Rent of Town Hall

Earl and Barbara Rockwell	25.00
Gerard L. Bernier	25.00
David P. Blake	25.00
Carlton J. Boudreau	10.00

Rent of Fire Station

Charles F. Fosberry	50.00
---------------------	-------

Masiello Agency

Dividends	83.20
Audit - Worker Compensation	212.00

Ashuelot National Bank

Capital Stock Tax	12.50
-------------------	-------

Keene Savings Bank

Research fee for inventory	3.00
----------------------------	------

Cheshire County Savings Bank

Research fee for Inventory	3.00
----------------------------	------

Savings Accounts

Indian Head Bank of Keene, Timber Tax

Balance December 31, 1979 \$ 4,738.30

Receipts

Claremont Lumber & R & R	\$ 804.00
Beaman Lumber Co. 3-10	307.50
James H. Crisman 4-8	89.57
Clyde Hutchins 5-12	40.00
Robert E. Willard 6-23	345.00
Leonard Beaman 7-30	695.00
Donald F. Avery 9-8	100.00
Marlow Lumber 10-27	75.00
Thomas Johnson 11-24	60.00

Total \$ 2,516.07

Interest 251.28

\$ 7,505.65

Transferred to Checking Account 6,000.00

Balance as of December 31, 1980 \$ 1,505.65

Keene Savings Bank Revenue Sharing

Balance December 31, 1979 \$ 6,150.00

Receipts

1-8	1,285.00
4-7	1,285.00
9-8	1,285.00
10-20	<u>1,295.00</u>

5,150.00

Interest 482.58

\$ 11,782.58

Transferred to Checking Account 3,900.00

Balance as of December 31, 1980 \$ 7,882.58

Keene Savings Bank Capital Fund Account

Balance December 31, 1979 \$ 2,213.20

Interest 97.99

\$ 2,311.19

Transferred to Checking Account \$ 2,311.19

Balance as of December 31, 1980 0

Loan in Anticipation of Taxes \$ 150,000.00

Deposited in Checking Account 4-11 \$25,000.00

Deposited in Cheshire County Savings Bank 25,000.00

Balance April 11, 1980 \$ 25,000.00

Interest 301.79

April 73.88

May 117.10

June 103.37

July 3.71

August 3.73

Transferred to Checking Account

Stoddard School - June 26th \$24,500.00

Balance of \$500. & Int. 801.79

Balance as of December 31, 1980 0

Balance of \$ 100,000.00 Invested as follows:

4-11 \$100,000. invested in Certificate of Deposit in Cheshire County Savings Bank with interest at maturity of \$1,178.42 deposited in Checking Account.

11-7 \$100,000. reinvested in Certificate of Deposit in Cheshire County Savings Bank with interest at maturity of \$1,178.42 deposited in Checking Account.

12-16 \$ 150,000.00 Loan in Anticipation of Taxes paid to Ashuelot National Bank with interest of \$8,628.08.

Interest earned on \$150,000.00.

Loan in Anticipation of Taxes - \$10,110.35

Interest from Savings Account \$ 301.79

Interest from 6 - Month C.D. 8,630.14

Interest from 1-Month C.D. 1,178.42

Interest paid on \$150,000.00.

Loan in Anticipation of Taxes \$ 8,628.08

Total Amount Earned \$ 1,482.27

Total Cash Received \$ 507,464.17

cash on Hand January 1, 1980 32,205.73

\$ 539,669.90

Less Selectmens's Orders Paid 464,508.35

Cash on Hand January 1, 1981 \$ 75,161.55

**SUMMARY OF WARRANTS
PROPERTY, RESIDENT AND YIELD TAXES
LEVY OF 1979**

- DR. -

Uncollected Taxes - As of January 1, 1980

Property Taxes (Includes \$580.00 Penalties)	\$ 83,443.09	
Resident Taxes	460.00	
Yield Taxes	<u>5,446.25</u>	
		\$ 89,349.34

Added Taxes:

Property Taxes	\$ 313.45	
Resident Taxes	<u>20.00</u>	
		\$ 333.45

Interest Collected On Delinquent

Property Taxes	\$ 610.22	
Advertising Costs	228.05	
Penalties Collected on Resident Taxes	<u>24.00</u>	
Total Debits		\$ 90,545.06

- CR. -

**Remittances to Treasurer During
Fiscal Year Ended Dec. 31, 1980;**

Penalties	\$ 490.00	
Property Taxes	83,073.82	
Resident Taxes	240.00	
Yield Taxes	5,336.06	
Interest Collected During Year	610.22	
Penalties on Resident Taxes	24.00	
Advertising Costs	<u>228.05</u>	
		\$ 90,002.15

Abatements Made During Year:

Property Taxes	\$ 102.72	
Penalties	<u>20.00</u>	
		\$ 122.72

**Uncollected Taxes - Dec. 31, 1980
(As Per Collector's List)**

Penalties	\$ 70.00	
Resident Taxes	240.00	
Yield Taxes	<u>110.09</u>	
		\$ 420.19
Total Credits		\$ 90,545.06

**SUMMARY OF WARRANTS
PROPERTY, RESIDENT AND YIELD TAXES
LEVY OF 1978
AND PRIOR YEARS**

- DR. -

Uncollected Taxes - As of January 1, 1980:

Resident Taxes	\$ 50.00	
		\$ 50.00
Penalties Collected on Resident Taxes		2.00
Total Debits		\$ 52.00

- CR. -

**Remittances to Treasurer During Fiscal Year
Ended December 31, 1980:**

Resident Taxes	\$ 20.00	
Penalties on Resident Taxes	2.00	
		\$ 22.00

**Uncollected Taxes - December 31, 1980:
(As Per Collector's List)**

Resident Taxes	\$ 30.00	
		30.00
Total Credits		\$ 52.00

TAX COLLECTOR'S REPORT

(For Current Year's Levy)

**SUMMARY OF WARRANTS
PROPERTY, RESIDENT AND YIELD TAXES
LEVY OF 1980**

- DR. -

Taxes Committed to Collector:

Penalties	\$ 1,350.00	
Property Taxes	261,617.66	
Resident Taxes	<u>3,130.00</u>	
Total Warrants		\$ 266,097.66

Yield Taxes 2,948.71

Added Taxes

Property Taxes	\$ 517.21	
Resident Taxes	<u>500.00</u>	
		1,017.21

Overpayments During Year:

a/c Property Taxes	\$ 238.35	
		238.35

Int. Collected on Delinquent Property Taxes	1.26	
Int. Collected on Delinquent Yield Taxes	.91	
Penalties Collected on Resident Taxes	<u>6.00</u>	
Total Debits		\$ 270,310.10

- CR. -

Remittances to Treasurer:

Penalties	\$ 540.00	
Property Taxes	201,807.76	
Resident Taxes	2,950.00	
Yield Taxes	2,467.26	
Interest Collected	2.17	
Penalties on Resident Taxes	6.00	
Overpayments	<u>238.35</u>	
		\$ 208,011.54

Abatements Made During Year:

Penalty	\$10.00	
Property Taxes	1,854.75	
Resident Taxes	<u>20.00</u>	
		\$ 1,884.75

Uncollected Taxes

Penalties	\$ 800.00	
Property Taxes	58,472.36	
Resident Taxes	660.00	
Yield Taxes	<u>481.45</u>	
		\$ 60,413.81

Total Credits \$ 234,001.26

**SUMMARY OF TAX SALES ACCOUNTS
FISCAL YEAR ENDED DECEMBER 31, 1980**

	DR.			
	1979	1978	1977	1976
Balance of Unredeemed Taxes Jan. 1, 1980				\$21.45
Taxes Sold to Town During Current Fiscal Yr.	1,097.08			
Interest Collected After Sale	27.40			
Total Debits	1,124.48			21.45
	— CR. —			

Remittances to Treasurer During Year:

Redemptions	913.33	
Interest & Costs After Sale	27.40	
Abatements During Year Unredeemed Taxes- Dec. 31, 1980	183.75	21.45
Total Credits	1,124.48	21.45

CEMETERY TRUST FUNDS

Balance Sheets December 31, 1979 and 1980

	1980	1979
Cash		
Checking	360.00	208.00
Savings (Prin. Cash)	1,641.00	2,339.00
Investment in Vance Sanders Investors Trust Inc. Canceled		
NOW 30 Month Certificate	11,019.00	11,755.00
Total	\$ 13,020.00	\$ 14,302.00
Fund Balance		

Fund Balances

Minne Morse Albee	2,436.00	\$ 1,000.00
Charles L. Peirce	1,124.00	500.00
John and Leona Duffy	66.00	299.00
Nellie J. Stewart	316.00	200.00
Lane Lot	228.00	28.00
Total	\$ 4,170.00	\$ 2,027.00
New Cemetery Addition (Not a Trust Fund)	\$ 1,460.00	1,332.00
Total	\$ 1,460.00	\$ 1,332.00

Fire Department Capital Reserve

Invested 30 Month Certificate	\$ 2,114.00	- 0 -
Total	\$ 2,114.00	- 0 -

Respectfully submitted,
Gwendolyn S. Riesenber
For Trustees of Trust Funds

TOWN OF STODDARD

SUMMARY INVENTORY OF VALUATION

Tax Year 1980

Land	\$ 9,290,696.00
Buildings	8,488,320.00
Public Utilities-Electric	204,459.00
Total Valuation Before Exemptions Allowed	\$ 18,105,510.00
Net Valuation on Which Tax is Computed	\$ 18,105,510.00

TAX RATE

\$1.49 per \$ 100 Valuation

Proportionate Tax Rate

Municipal	\$.26
County	.28
School	<u>.95</u>
	\$ 1.49

INVENTORY OF TOWN PROPERTY

As of December 31, 1980

1.	Town Hall, Lands and Buildings	\$ 103,000.00
	Furniture and Equipment	1,666.00
2.	Libraries, Lands and Buildings	12,000.00
	Furniture and Equipment	3,800.00
3.	Police Department Equipment	5,600.00
4.	Fire Department, Land and Buildings	80,000.00
	Equipment	2,222.00
5.	Highway Department, Land and Buildings	9,500.00
	Equipment	25,000.00
	Materials and Supplies	2,000.00
6.	Parks, Commons and Playgrounds	10,000.00
7.	Schools, Lands and Buildings, Equipment	120,000.00
8.	All Lands and Buildings acquired through Tax Collector's deeds:	
	Lot #76, 77, 93 HLS	7,500.00
	Lot#279, 380 HLS	5,000.00
	Lot#502, 503 HLS	5,000.00
	Lot#60	3,000.00
	Lot#10, B7 -U3 NHLS	1,320.00
	Baldwin Lot, 70 Acres E.Kings St. Lot#11	4,200.00
9.	Fire Trucks	50,000.00
10.	Old Fire Station	<u>10,000.00</u>
Total		\$ 460,808.00

STODDARD HISTORICAL SOCIETY

Stoddard Historical Society meetings were held at the Stoddard Town Hall May 19th, August 18th, and November 17th.

Allan Plumb of Marlow gave a talk entitled "A Fence Viewers Bits and Pieces" in may.

Stephen Sanborn of Antrim spoke on Clocks at the annual meeting in August.

At our November meeting persons attending brought in old things, showed them and told about them.

The Historical Building and Hearse House were open Sunday afternoons 2:00 P.M. to 4:00 P.M. through July and August with Mrs. Pheroba Wilson, Mrs. Harriet Perkins, Mrs. Frances Rumrill, and Alan Rumrill in attendance. We also were open for the Pitcher Family Reunion held September 21st. Approximately 62 people visited the Historical Building this year.

Old Home Days were held on the 12th and 13th of July this year.

We still have a number of new histories and reprints of the old history for sale. New histories are \$18.00 and old histories are \$4.95. Both can be bought for \$20.50.

Stoddard Historical Society meetings are held the third Monday of February, May, August, and November and are open to everyone. Refreshments are served.

Fracnes Rumrill, Secretary

THE STODDARD FIRE AND RESCUE DEPARTMENT

There were many changes during 1980 in our area and the Stoddard Fire Dept. has done its best to keep up with them. Stoddard Firemen and Rescue personnel answered a total of 56 calls this year: 28 Rescue calls, 7 Auto fires, 3 Chimney fires, 6 Structures fires, 3 Brush fires, 5 Cover trucks, 2 Smoke investigations, 1 Dump fire and 1 False alarm. Compare this to 1977 when we answered only 15 calls and 1979 with a total of 29 calls. This year (1981) we have already answered 7 calls in the first 15 days of January. It seems we are in for another busy year. We are planning for the future by setting up preplans in every section of town. This is being done with help of S.W.N.H. Fire Mutual Aid and our surrounding towns and Fire Chiefs.

Two of our members, Roger Wood, Jr. and Joe Sarcione, have recently completed the N. H. State Certification Fire Fighters Course, this means we now have State Certified Fire Fighters in our Dept. Six of our members attended training courses at Meadowood County Fire School last spring and 8 of our members attended an Auto Extrication Course in August.

Joe Sarcione is continuing school to become a State Certified Instructor. He will then be capable of training and certifying our entire Dept.

The Department is always looking for new members. We are especially interested in anyone that has First Aid training, or is interested in rescue work and willing to be trained.

We would like to extend a special thanks to Roger Wood, Sr. for the donation of a large van that we plan on making into a rescue truck. Work has already been started on this and we hope the rescue truck comes out as good as our tanker. Also thanks to everyone who has donated to the Department, for it is greatly appreciated.

Best wishes to Ex-Chief Rick Canfield who has left for Antarctica for a period of one year, we hope he brought plenty of wool socks.

As usual we would like to remind everyone that we provide chimney cleaning, and cellar and well pumping services to the townspeople. Arrangements can be made by calling Chief Don Fleming at 446 - 3987.

Don Fleming - Chief
Henry Bingham - Deputy Chief
Joe Sarcione - Captain
Kathy Fleming - Rescue Captain
Roger Wood, Jr. - Lieutenant

Uncollected 1980 Resident Taxes

Barrett, Laurence J.	\$ 10.00	Miner, Evan	10.00
Bingham, Henry	10.00	Smith, Ronald	10.00
Bourassa, Lucille	10.00	Smith, Linda	10.00
Capen, Julius	10.00	Thorn, Walter	10.00
Capen, John	10.00	Thorn, Vivian	10.00
Capen, Ruby	10.00	Aiesi, David	10.00
Champney, Ethel	10.00	Aiesi, Paula	10.00
Champney, John	10.00	Bumble, Douglas	10.00
Christian, Linda	10.00	Brown, Douglas	10.00
colman, Deborah	10.00	Boyea, Allen	10.00
Colman, Craig	10.00	Boyea, Judith	10.00
Crothers, David	10.00	Champney, Henry	10.00
Delnero, Kenneth	10.00	Champney, Shirley	10.00
Delnero, Ruth	10.00	Dutch, Carl	10.00
Doe, Richard	10.00	Dutch, Elizabeth	10.00
Duffy, Debbie	10.00	Fowler, Randy	10.00
Eaton, Daniel A.	10.00	Holland, Ronald	10.00
Enright, Karen	10.00	McCarthy, Paula	10.00
Hill, Susan	10.00	Price, Jennifer	10.00
Holmes, Evelyn	10.00	Price, Kathleen	10.00
Howard, Darlene	10.00	Thibeault, Daniel	10.00
Howard, Geoffrey	10.00	Tilton, Benjamin	10.00
Read, Jon	10.00		<u>10.00</u>
Richer, Everett	10.00		\$ 660.00
Honala, Donald	10.00		
Ripley, Sally	10.00		
Sarcione, Joseph	10.00		
Sarcione, Bonnie	10.00		
Sawyer, Cheryl A.	10.00		
Self, Craig	10.00		
Shutt, Dennis	10.00		
Shutt, Patricia	10.00		
Sweeney, Daniel	10.00		
Sweeney, Janice	10.00		
Thompson, Nancy	10.00		
Weaver, Brian	10.00		
Williams, Rodney	10.00		
Anderson, Lorilie	10.00		
Dicey, Lisa	10.00		
Hall, Wayne	10.00		
Hall, Kathy	10.00		
Jones, Barbara	10.00		
Lynch, Maria	10.00		
Michaud, Elaine	10.00		

*Paid after January 1, 1981 and
before printing.

Uncollected 1978 Resident Taxes

Adams, Jay H.	\$ 10.00
Doe, Richard	10.00
Ernst, Heidi	<u>10.00</u>
	\$ 30.00

Uncollected 1979 Resident Taxes

Adams, Jay H.	\$ 10.00
Ames, Anne M.	10.00
Barrett, Laurence Jr.	10.00
Corey, Cormon P.	10.00
Champney, Ethel	10.00
Champney, John	10.00

Clem, Roy V. II	10.00	CeCe, Elizabeth J.	10.00
Clem, Celeste C.	10.00	Chaves, Donald et al	10.00
Crothers, Richard Bruce	10.00	Cohen, David	10.00
Fowler, Randy	10.00	Crockett, David	10.00
High, Deborah L.	10.00	Dussault, Marvin & Arthur	10.00
Jumper, Susan	10.00	Elliot & Laurens	10.00
Kennedy, Gale W.	10.00	Estes, Richard	10.00
Nagy, Ferenc N.	10.00	Farmer, Dolores	10.00
Nagy, Mary Ann	10.00	Farrell, Donald	10.00
Nolan, Jane	10.00	Flaherty, Frances & Evelyn	10.00
Roy, Carolyn	10.00	Fontas, Elaine	10.00
Roy, Richard	10.00	Forman, Mary Wood	10.00
Self, Craig	10.00	Ganley, John Jr. & Mary	10.00
Sweeney, Daniel	10.00	Getchell, Richard & Marion	10.00
Sweeney, Janice	10.00	Grettinger, Roger	10.00
Theim, Paul H.	10.00	Harrington, Evelyn	10.00
Whillet, Kenneth J.	10.00	Hazen, Lucy Estate	10.00
Williams, Rodney	10.00	Hilchey, Joseph & Georgina	10.00
	<u>10.00</u>	Hodgkins, Sharon W.	10.00
	\$ 240.00	Hopkins, Clyde & Madeline	10.00
		Jenks, Esther W.	10.00
		Johnson, Donald & Joan	10.00
		Johnson, Glendron	10.00
		Johnson, Stuart Estate	10.00
		Keene Y.M.C.A	10.00
		Kelly, William & Mary	10.00
		Kerr, Malcolm & Katherine	10.00
		Knodel, Oliver III	10.00
		LaFlamme, Roger & Claire	10.00
		Larson, Carl & Mabel	10.00
		Lefrier, Dario & Rita	10.00
		McIntire, Patricia	10.00
		MacAllister, Philip & Pat.	10.00
		Mammone, Vincent & et al	10.00
		Marashlian, Zohrab B.	10.00
		Margonis, Michael & Marie	10.00
		Marsh, Lester & Diane	10.00
		Matheson, Chester & Harriet	10.00
		May, Ruth	10.00
		Moore, James C.	10.00
		Murphy, & Bergin	10.00
		Murphy, Robert & Joan	10.00
		Murry, Daniel & Janice	10.00
		O'Neil, Anthony & Mary	10.00
		O'Reilly, Patricia	10.00
		Parker, Cecil & Alice	10.00

Uncollected 1979 Penalties

Doe, Richard	10.00
Caswell, David	10.00
Johnson, Glendron	10.00
Lowe, John	10.00
Parker, Townsend	10.00
Shea, John	10.00
Stebbins, Dora H.	10.00
	<u>10.00</u>
	\$ 70.00

Uncollected 1980 Penalties

Crothers, Shirley, Estate of	10.00
Doe, Richard	10.00
Duffy, Jeffrey & Deborah	10.00
Kopreski, Michael & Marion	10.00
Reagan, Edward & Rita	10.00
Alderman, Francie & Eliza.	10.00
All Acres Dev. & Blds. Inc.	10.00
Barlow, Paul	10.00
Bilichniansky, Theo. & Julie	10.00
Borland, Joseph & Gae	10.00
Butterfield, Robert	10.00

Parker, Donald & Gwen	10.00
Peltier, Robert & Margaret	10.00
Pollock, Robert A.	10.00
Pollock, Robert & Joan	10.00
Rose, William & Patricia	10.00
Rumrill, Rodney A.	10.00
Sanders, Helen	10.00
Seaburg, Kendall & Michael	10.00
Seppala, Martin & Lillian	10.00
Severance, M. Renwick	10.00
Silva, Joseph & D'Tomaso S.	10.00
Smith, Brian & Susan	10.00
Summers, Kenneth & Pat.	10.00
Turner, Michael & Salveig	10.00
Vaughn, Edgar Sr.	10.00
Vezina, Roger & Marie	10.00
Ward, Charles Jr. & Thersa	10.00
Warne, William & Barbara	10.00
Weisvasser, Robert & Lois	10.00
White, Timothy & Chutal Jr.	10.00
Whitney, Donald J & S.	10.00
Williams, Jean	10.00
Wood, Donald E. Sr.	<u>10.00</u>
	\$ 800.00

TAX COLLECTOR'S REPORT

UNCOLLECTED 1980 PROPERTY TAXES

Resident

Arkwood, Assoc.	\$ 1,931.64
Bingham, Henry & Cynthia	101.77
* Bourn, Francis R. & Reginald R.	133.36
* Coleman, Craig & Deborah	116.31
Crothers, Shirley Estate	317.37
Curry, Donald	86.42
Delnero, Kenneth & Ruth	141.70
Dicey, Judith	423.48
Doe, Richard	12.78
Duffy, Jeffrey & Deborah	21.31
Flemming, Donald & Kathleen	331.69
Gebhardt, Walter & Florence	266.71
Gladu, Philip	266.71
Hayes, Michael & Judith	280.78
Holland, Donald & Priscilla	191.02
Holland, Lorraine	174.18
Holmes, David	7.45
Holmes, Evelyn	359.09
Holmes, Lawrence, Jr.	227.89
* Holmes, Lawrence, Sr. & Carolyn	2.46
* Horton, Robert & Sybil	152.58
Lightbody, John Jr., & Karen	281.31
Matthews, William III & Dawn	921.34
* Merchant, Ralph Sr. & Doris	152.58
Murdough, Edward & Ruby	253.30
McClure, Helen B.	282.27
Pollock, James & Cynthia	212.74
* Randles, Wesley & Blanche	227.29
Read, Jon	74.50
Richer, Everett & Lowell, Elizabeth	589.81
* Ripley, Sally	470.65
* Santonoceto, Philip	252.56
Vaillancourt, Emile & Lena	283.37
Williams, Rodney	242.56
Champney, Ethel	31.59
	<hr/>
	\$ 9,822.57

* Paid after January 1, 1981 and before printing.

UNCOLLECTED 1980 PROPERTY TAXES

Non-Resident

Alderman, Franis & Elizabeth	\$ 37.25
All Acres Dev. & Builders Inc.	672.74
Atessi, David et al	329.29
Atkinson, Landis	545.31
Babcock, Elizabeth	1,799.09
Bakum, David E.	181.78
Bangs, Paul & Beverly	19.67
Bellerose, Paul	39.49
Bilichniansky, Theodore & Julie	35.25
Bjork, Russell	75.62
Blomberg, Raoul Bruce	149.00
Brooks, James & Nancy	77.63
Buchon, Edward & Korpeski, Ann	234.38
Burt, Charles R.	101.32
Butterfield, Robert & Bilodeau, Donald	356.69
Carlin, Kevin & Janice	38.41
Carlotto, John et als	279.51
Carlson, Richard & Cheryl	38.14
CeCe, Elizabeth	273.30
Charland, George & Madeline	75.93
Chase, Edwin & Rhea	37.70
Chase, William	37.25
Chaves, Donald Et al	101.32
Cheshire County Savings Bank	198.71
Chiodi, Lawrence & Mary	19.67
Churchill, Douglas & Denise	41.36
Clark, Frank & Patricia	74.50
Chenney, Lovard & Evelyn	102.60
Cohen, David & Engebertson, Joan	223.50
Congreve, William III	773.48
Connerty, Robert G.	37.43
DaBica, Nicola & Linda	126.65
Dardis, Mildred	74.50
Daugberty, John & Bonnie	40.20
Davis, Michael	74.50
DeGreenia, Larry A.	37.88
Deprizito, Frank & Veronica	153.32
Dines, Joseph & Silvia	186.25
Doe, Frederick	52.45
Draskoczy, Steven & Kathleen	245.25
Drouin, Robert	19.67
Dussault, Marion & Arthur	19.67
Dutch, Carl & Elizabeth	177.16

Elliot, Robert	245.85
Estes, Richard	67.05
Everett, Franklin & Gwendolyn	96.13
Felko, John & Edelstrand	228.33
Flaherty, Frances & Evelyn	38.32
Fontaine, Lionel & Jean	171.80
Fontes, Elaine	112.82
Foster, Walter	37.43
Forster, Walter, & Frances	37.61
Garley, John Jr. & Mary	19.67
Geddes, Paul	71.52
Getchell, Richard & Marion	37.79
Gibbs, Kenneth & Mona	190.72
Gilbert, Dorothy	19.67
Gilchrist, Philip Jr.	37.25
Glazier, Dimock & Mabel	37.25
Goodale, Robert & Sally	187.07
Grimand, Bernir & Barbara	41.18
Hall, Frank	138.57
Hanson, Jean	56.69
Harriman, Smith	388.00
Hazen, Lucy Estate	165.39
Healy, Herbert & Shiela	225.14
Healy, Nicholas, J. Jr.	811.01
Heistrand, Clyde & Naomi	72.27
Heistrand, James & Denise	72.27
Hilton, Grady	39.34
Hiltz, Grady	39.34
Hoagland, John & Gail	37.25
Hodgkins, Sharon	199.44
Hopkins, Clyde & Madeline	22.35
Howe, Philip	126.95
Hussey, Joseph & Christine	194.15
Jaser, Jasper	410.42
Jaser, Dolores	74.50
Jernberg, Ralph & Joyce	423.53
Johnson, Donald & Joan	37.25
Johnson, Frances & Gwendolyn	22.35
Johnson, Gwendolyn	75.99
Johnson, John et al	39.34
Johnson, Lester Heirs	21.46
Johnson, Stuart Estate	117.93
Katz, Elliot & Adrienne	426.14
Kelly, William & Mary	71.52
Kimball, Stanley & Myrna	308.43
King, William & Rosemary	38.23

Knode, Oliver III	113.54
Krutt, Richard & Susan	52.15
Lajoie, Angela	319.61
Lake Falls Assoc.	2,250.57
Larson, Carl & Mabel	633.25
Lee, Henry Jr. & Mary	175.72
Lehman, Harry & Mary	167.70
Leonard, Edward & Eleanor	131.19
Lyman, W.H.	157.79
McCrackin, James & Kathleen	76.38
McIntire, Patricia	114.13
MacAllister, Philip & Patricia	37.25
MacDonald, William	104.52
Maffei, Frank	38.05
Mammone, Vincent et al	39.34
Mann, Thomas & Ann	38.95
Marashlian, Zohrab	38.14
Marrads Timber Co.	1,708.29
Marsh, Lester & Dianne	37.25
Matheson, Chester & Harriet	69.02
May, Ruth	37.97
Merriwoode Village Inc.	4,616.84
Messer, Judith	76.29
Meyer, Michael & Mary	266.71
Miller, Ella	37.25
Moore, James	37.25
Morton, Robert & Mariana	210.02
Murphy, Edward Jr. & Bergin	262.39
Murphy, Robert & Joan	174.93
Murray, Daniel & Janice	111.75
Neill, Howard	37.25
Nowill, Harold & Alice	230.88
O'Neil, Anthony & Mary	37.25
Norcross, Arthur	37.25
Ormand, Jerimiah & Bridget	152.58
Oleyar, George Jr. & Donna	39.04
Parker, James	136.19
Paulson, Donna	191.02
Peltier, Robert & Margaret	78.08
Perron, Robert & Suzanne	136.56
Phelon, Alan & Linda	22.35
Pike, Adolph & Olive	126.95
Prunier, Kathleen	37.25
Rafter, Rosemary	633.25
Reed, Raymond	99.83
Remillard, Francis & Heather	59.60
Rivers, Evelyn	277.14

Robillard, Emilien	37.70
Roentsch, E. George & Myrtis	203.83
Rose, William & Patricia	38.95
Rowell, E. R.	239.89
Rumrill, R. Rodney	40.23
Schillemat, Edward Jr. & Harriet	182.67
Schott, Walter & Elaine	152.67
Seabury, Kendall & Michael	98.12
Seppala, Martin & Lillian	809.07
Severance, M. Renwich	450.28
Shepard, Effie	309.18
Silva, Joseph & D'Tomaso, Steven	33.53
Smith, David & Francis	37.25
Smith, Scott	37.43
Smith, Wendall	149.00
Smith, Wilfred	35.76
Society for Protection of N.H. Forests	644.16
Stearns, Mabel & Prunier, Kathleen	293.53
Stoddard Dev. Corp.	8,012.18
Summers, Kenneth & Patricia	76.65
Theulen, Glenn & Sharon	37.88
Todd, Richard	37.25
Townsend, Esther et als	355.74
Turner, Michael & Solveig	357.78
Vaughn, Edgar	74.50
Vezina, Roger & Marie	76.91
Vigneau, Clarence	148.33
Walker, William & Susan	38.77
Wallace, Ronald & Virginia	1,444.96
Walston, Raymond & Donna	130.79
Ward, Charles Jr. & Thersa	167.49
Weisvasser, Robert & Lois	146.91
Weston, William, Jr.	29.50
White, Timothy & Chutal, Joseph	154.22
Whitney, Donald J. & Sr.	557.09
Williams, David & Sandra	39.04
Williams, Thurston V.	2,964.27
Wilson, Pheroba	500.00
Wood, Donald E. Sr.	108.03
Wyman, Douglas	144.46
Young, Grover & Joyce	145.05
	<hr/>
	\$ 48,575.29

Added after

Roy, Leonard & Esther	37.25
Highland Lake	<u>37.25</u>
	\$ 74.50

Total

Non-resident	\$ 48,575.29
Added after	74.50
Resident	<u>9,822.57</u>
	\$ 58,472.36

REPORT OF ANIMAL CONTROL OFFICERS

We were only appointed animal officers Jan. 12, 1981, so we actually do not have much to report. Our main concern will be to enforce the following two laws:

If you own a dog over 3 months old - that dog must be licensed by May 1st. Failure to comply will result in a penalty of \$1.00 per month after June 1st and possible court action.

On Tuesday, Nov. 4th 1980 the residents of Stoddard N.H. voted on whether or not to adopt the provisions of RSA 466:30a which makes it unlawful for an owner of any dog licensed or unlicensed to allow said dog to run at large, except when accompanied by the owner or custodian and when used for hunting, herding, supervised by competition and exhibition or training for such. RSA 466:30a was passed 85 to 51.

Your cooperation concerning these two laws would be greatly appreciated.

Henry Bingham, Animal Control Officer
Cynthia Bingham, Deputy Officer
Telephone 446 - 3964

VITAL STATISTICS

STODDARD, NEW HAMPSHIRE

1980

Births

Date	Name	Father	Mother
02-20-79	Kelly Lee	Jeffrey Loren Duffy	Debbie Ann Holland
05-14-80	John Frank	Julius Duncan Capen	Dorothy Gertrude Champney
10-20-80	Christopher Allen	William Allen Lord	Dorothy Ann Litchfield
12-04-80	Elizabeth Karyn	Michael Charles Nix	Diane Elizabeth Hastings

Marriages

Date	Place	Name	Place of Birth
03-28-80	Hillsborough, N.H.	Brian K. Weaver Lisha M. Gillette	New Hampshire New Hampshire
04-19-80	Farmington, Conn.	Rodney J. Bidwell Dawn Lee Erkson	Connecticut Ohio
05-19-80	Hillsborough, N.H.	Raymond A. Blaisdell, Jr. Lynette M. Vaine	Massachusetts New Hampshire
09-05-80	Stoddard, N.H.	Brian W. Cahill Donna K. Lord	Massachusetts New Hampshire
09-13-80	Gilsum, N.H.	David P. Blake Princetta J. Breason	Vermont New Hampshire

Deaths

Date	Name	Place of Birth
02-13-80	William Ernest Dussault	New Hampshire
07-11-80	Gertrude B. Thomas	Massachusetts
09-10-80	Helen B. McClure	New Hampshire
10-08-80	Lillian I. McCall	Massachusetts

**DETAILED STATEMENT OF PAYMENTS
1980**

Town Officers' Salaries:

Dean Eaton, Moderator	\$ 50.00	
Joan Read, Town Clerk	578.70	
Ruth Athearn, Treasurer	375.00	
Joseph Patnode, Selectman	789.50	
Charles Eaton, Selectman	1,090.00	
W. Warren Tracy, Selectman	1,080.00	
Helen B. McClure, Tax Collector '79 Taxes	2,027.28	
John Ireland, Selectman	75.00	
Charlotte Pratt, Tax Collector	1,811.92	
Florence LaFargue, Auditor	150.00	
Edward LaFargue, Auditor	150.00	
Total		\$ 8,177.40

Town Officers' Expenses:

New England Telephone, Office Phone	\$ 343.80	
Evelyn S. Hubal, Register of Deeds, Notices etc.	41.27	
G.H. Tilden Inc., Supplies	91.98	
Mary Lou Eaton, Postage - Box Rental	767.74	
Precision Typewriter - Repair	23.00	
Equality Press 1979 RSA supplies	42.00	
Brown & Saltmarsh - Payroll Forms	7.25	
Potter Rubber Stamp - Selectmen - Town Clerk	11.00	
N.H. Municipal Assoc. 1980-81 dues	600.00	
Wheeler & Clark - Dog Tags	46.05	
Scotty's Camera - Pictures - Town Report	6.00	
Keene Publishing - Legal Notices & Advertising	31.47	
N.H. Tax Collectors Assoc. Dues	15.00	
Homestead Press- Town Report, Tax Bills etc.	1,505.63	
Ashuelot Nat. Bank - Safety Dep. Box	46.50	
Indian Head Bank - Endorsement Stamp	3.00	
Curry Copy Ctr. Warrants & Supplies	47.60	
Revenue Admin. - Appraisal - farms	6.00	
Anderson the Florist - flowers H. McClure	25.00	
Allen Kendall - Typewriter supplies	812.77	
Treas. State of N.H. Tax Coll. Audit	386.78	
N.H. City & Town Clerk Assoc. Dues	19.00	
N.H. Assoc. Assessors - Dues	20.00	
Treas. State of N.H. Assessors Cards	36.00	
Branham Pub. Reference Books	19.35	
Charlotte Pratt, Clerical work	676.30	
Swanzy Tax Meeting & Postage	39.80	

Joan Read Issuing Auto permits	425.08	
Office Supplies	185.15	
Attending Conference & Meetings	296.64	
Joseph Patnode, Attending meetings, assessing & Mileage	226.42	
Supplies and Film Leasing	50.36	
Charles Eaton, Attending Meetings, Assessing, mileage, Mileage, Supplies and Postage	342.86	
W. Warren Tracy Attending Meetings, Assessing, Mileage Mileage, Supplies and Postage	1,349.13	
Helen McClure- Copying Tax book	105.00	
Mary Lane Services 1/1/80 - 3/18/80	125.00	
Total		\$ 8,775.93

Election & Registration Expenses:

Thomas Copy Ctr. Voter Registration Cards	22.00	
Keene Pub. Voter reg. cards & Checklist	53.99	
Homestead Press - Town Reports	95.00	
Candlelight Press - Checklist	105.75	
Evans Printing - Voter Registration Cards	49.20	
Barbara Cutting - Deputy Town Clerk duties	21.20	
J. Canfield - Ballot Clerk	67.70	
C. Carlisle - Ballot Clerk	92.50	
S. Anderson - Ballot Clerk	92.50	
C. Thompson - Ballot Clerk	70.80	
N. Murray - Ballot Clerk	46.50	
Frances Wood - Supervisor Checklist	154.35	
Cynthia Brigham - Supervisor Checklist	118.55	
M. Anderson - Supervisor Checklist	7.75	
Andrew Smith - Supervisor Checklist	80.10	
Mrs. W. Anderson - Checklist	6.20	
Dean Eaton Moderator	150.00	
Total		\$ 1,234.09

Tax Map Update:

Daniel Crockett	600.00	
Total		\$ 600.00

Town Hall & Other Town Buildings:

Public Service Co. of N.H. Electricity	\$ 214.73	
John W. Duffy, Care of Town Hall	116.50	
Elm City Oil Co. Oil	1,285.24	
J.B. Vaillancourt Oil	621.38	
Kirsch Co. Shutters for Selectemn's office	42.88	
John Orkins, -Mowing - Town Hall	28.50	
Roger Wood, Painting	9.00	
Land Contractor Co. Paint and repair Flag Pole	60.00	
Hamshaw Lumber - Rope and Paint for Flag Pole	29.35	
Robert Ellis - Mowing - Town Hall	8.00	
Keene Elect. & Plbg. Emergency and Outdoor lights	178.60	
Suzanne Bernier - Cleaning Town Hall	15.00	
David Crockett - Stand for Tax Maps	106.68	
Bergeron Const. - Chimney Repair	200.00	
Primrose Glass - Window glass	46.56	
Brian Cartwright - Window repair & Ins. Estimate	40.00	
Sarah Sager - Repainting Town Hall sign	100.00	
Total		\$ 3,102.42

Police Department:

Daniel A. Eaton - Constable Wages & Mileage	1,955.36	
Earl Rockwell - Police Work	51.20	
Hal Brown - Police Work	131.93	
Jack Zeller - Police Work	348.23	
Leigh Fosberry - Photo Supplies	15.00	
N.H. Dept. of Safety Communi. Equip. repairs	161.70	
Nat. Sheriffs' Assoc. - Dues	15.00	
N.H. Police Chiefs' Assoc. - Dues	10.00	
Allen Kendall - File cards	6.25	
Ashuelot Bank - Payroll Taxes	20.30	
Richard Sherbourne - Police Equip.	204.33	
Whelen Eng. Oxygen Equipment	180.00	
AAA - Fine Cards	12.50	
HEW Comm. Radio Repair	22.50	
Keene Ind. Paper - Batteries, lenses for Flashlights	27.45	
Charles Eaton, Supplies	167.84	
Flag Pub. - Police Manuals	34.80	
Mack's Men's Shop - Badges	142.40	
Michael Eaton Police Work	645.05	
Chapin Medical Supp. Oxygen	288.20	
Bruce Tatro - Radio Repair	40.00	
New England Telephone 11/6/80 - 12/1/80	9.04	
Newshire Forms Inc. Police Report Forms	133.71	
Equity Pub. Criminal Code Books	32.00	
Total		\$ 4,654.79

Planning Board:

Frances Rumrill Treasurer - Planning Board	200.00	
Total		\$ 200.00

Fire Department:

Public Service of N.H. Electricity	577.28	
J.B. Vaillancourt Gasoline	1,275.53	
J.B. Vaillancourt Oil	305.76	
Elm City Oil - Oil	1,372.99	
Weaver's Garage Truck Maint. Inspect.	275.00	
N.H. Fire & Safety Equip. Service Extinguishers	108.50	
Kathleen Fleming - EMT Training Course	92.50	
Rick Canfield Firehouse Maint. & Supplies	45.13	
Fire Chief Magazine Subscription	15.00	
Perkins Home Center Misc. supplies	183.26	
Lewis Clark - Fire Ward Meeting	176.88	
Chapin Med. Supplies	6.52	
Keene Elect. & Plumb. - Batteries & Lights	79.13	
Trustees of Trust Funds Fire Dept.		
Capital Reserve Fund	2,000.00	
R&R Comm. Inc. Radio Repair	75.00	
Dyna Med. Inc. Equipment	108.04	
R.L. Whitcomb - 3 Coats and Boots	459.00	
Melody Shop - 6 Scanners	787.92	
Cheshire Oil - Motor Oil	24.48	
Bergevins Truck Sales - Repair parts	79.52	
Duffy's Market -Gas -Fire on Shedd Hill	184.13	
Forrest & Robinson Mfg. FWD parts	56.00	
Rick Canfield - Salary	335.00	
Meadowbrook Training Ctr. 8 Men Training Course	160.00	
Total		\$ 8,782.57

Insurance:

Sadler Ins.- Property & Liab. & W. Comp.	\$ 7,996.00	
Sadler Insurance Town Officers Bonds	1,147.00	
N.H. Mun. Assoc. Unemp. Comp. Unemp. Comp.	329.46	
N.H. Retirement Sys. Firemen Ins.	138.00	
Total		\$ 9,610.46

Civil Defense:

Weaver's Garage - Winterize CD Truck	32.50	
Total		\$ 32.50

Health Dept. Including Hospitals:

Cheshire Health & Social Services 1980 Appro.	485.00	
Total		\$ 485.00

Old Fire Station:

Public Service Co., of N.H. Electricity	\$ 7.38	
Total		\$ 7.38

Town Dump:

John W. Duffy, Care of Dump	3,576.90	
Town of Washington, Use of Dump	400.00	
Hillsboro Lumber Co., Shovel	17.75	
Roger Wood, Work at Dump	815.20	
Land Contractors Co., Covering Dump	125.00	
Thurston Williams, Dump Lease Renewal	1,300.00	
Treas. State of N.H. License Renewal	35.00	
Homestead Press - Dump Stickers	26.50	
Land Contractors - Repair of Road Washout	60.00	
Keene Pub. Dump Checklist	24.90	
Ashuelot Bank - Payroll Taxes	192.70	
Henry Bingham, Work at Dump	176.90	
Everett Ricker - Fill	120.40	
Total		\$ 6,871.25

Town Road Maintenance:

Summer, See Highway Dept Report	\$ 6,342.41	
Winter, See Highway Dept. Report	7,057.30	
Total		\$ 13,399.71

Town Road Aid:

Treasurer, State of N.H. TRA	\$ 359.24	
Total		\$ 359.24

Street Lighting:

Public Service Co., of N.H. Electricity	\$ 1,550.93	
Total		\$ 1,550.93

General Expenses of Highway Department:

J.B. Vaillancourt, Gas	\$ 3,193.93	
John Lightbody, Jr. Truck Hire	145.05	
John Lightbody, Jr., Labor	153.00	
Public Service Co., of N.H. Electricity	448.72	
Sanel Auto Parts - Parts	545.62	
Roger Wood, Labor	2,034.25	
Henry Bingham, Labor	263.90	
Ashuelot Nat. Bank, Payroll Taxes	688.10	
Ernest Harris, Labor Garage	31.50	
Jordon -Milton Mach. Co., Gasket for Grader	51.42	
Johnson Motor Parts - Repairs - Grader	299.25	
Joan Read - Partial payment school	61.00	
R.C. Hazelton Co., Inc. - Parts	41.95	
Hydraulic Jack Serv., New 20 Ton Jack	90.00	
Bergevin's Truck Sales - Repair & Parts Truck	183.76	
Merrimack Farmers, Shovel, Rake, Hoe, Misc. Tools	80.76	
Granite St. Axygen - Tank Rental & Oxygen	134.04	
Marlow Lumber Co., Supplies for Bridge Shedd Hill	112.00	
W.A. Kraft Corp. Parts	11.13	
Hillsboro Lumber Co., Shovel	9.49	
Perkins Lumber - Paint & Brush	74.08	
Castor's Saw Shop, Repairs & Supplies Chain Saw	68.47	
Weaver's Garage - Repair Old Truck	937.75	
Weaver's Garage - Inspection	15.00	
Keats Inc., New Road Rake	800.00	
R.N. Johnson, - Grader Tube	23.94	
Charles Eaton, Supplies	19.67	
H.K. Webster of N.H., Plastic Cover	60.80	
Forrest Robinson Mfg., Repair	8.00	
Total		\$ 10,586.58

Library:

Public Service Co., of N.H. Electricity	44.95	
Cheshire Oil - Gas	753.25	
Alan Rumrill, Librarian, Janitor & Lawns	359.75	
The Toadstool, Inc. Books	249.74	
Franklin Watts, Books	95.86	
Total		\$ 1,503.55

Memorial Day:

A.H. Tilden, Inc. Flags	70.56	
Total		\$ 70.56

Donald Fleming, Labor & Mileage	130.99	
Monadnock Reg. Humane Soc. Board stray dogs	84.00	
Total		\$ 214.99

Damages & Legal Expenses

Bradley & Talbot, Collection Yield Tax & Misc. fees	813.00	
Total		\$ 813.00

Advertising & Regional Associations:

S.W. Regional Planning Dues	\$ 332.00	
Keene Pub., Notices, Bids	13.80	
Total		\$ 354.80

Taxes Bought By Town:

	\$ 1,109.01	
Total		\$ 1,109.01

Discounts, Abatements & Refunds:

Robert & Florence Purdy, -per tax comm. & int.	\$ 434.78	
Michael Eaton per tax comm.	213.45	
Mrs. John Mahoney, refund inventroy penalty	10.00	
Highland Lake Assoc. rebate	159.85	
Angelina Fiondella, refund current use	15.84	
Crawford Ashmun, rebate	13.90	
Daniel Eaton, replace stale check	6.00	
Mrs. Thomas Aldrich, rebate	45.87	
Philmore, Wass, rebate and interest	220.91	
Mary Kingsbury, rebate	325.63	
Jean Williams, over assessment	1,108.11	
Charles Bach, refund	74.50	
Vera Ringland Est., over assessment	36.35	
Oliver, Quist, over assessment	108.75	
Dale Carlisle, over assessment	79.71	
John Galloway, over assessment	93.86	
Ruth Morris, over assessment	105.91	
Mrs. Robert Curd, Veteran's Exemption	50.00	
Crawford Ashmun, rebate	6.95	
Mrs. John McClean, rebate	45.87	
Total		\$ 3,156.24

Yield Tax Deposits:

Helen McClure, Deposit	\$ 846.97	
Total		\$ 846.97

Interest:

Robert & Florence Purdy, interest on rebate	12.39	
Ashuelot Nat. Bank, interest on Temp. loan	8,628.08	
Total		\$ 8,640.47

New School Road:

Treas. State of New Hampshire	\$ 15,441.06	
Total		\$ 15,441.06

Land, Buildings, New Equipment:

Car Go - New Tires Loader	\$5,059.77	
M.L. Heureux & M. Wilber, Painting Town Bldg.	4,400.00	
Total		\$ 9,459.77

Temporary Loans:

Total	\$ 150,000.00	\$150,000.00
--------------	---------------	--------------

State - County:

Treasurer State of N.H. Yield Tax	\$ 1,360.77	
Treasurer State of N.H. Dog License Tax	58.50	
W. Allen, County Treas. County Assessment	50,267.00	
Total		\$ 51,686.27

School District:

Stoddard School District, 1979	\$ 44,108.60	
Stoddard School District, 1980	98,410.00	
Total		\$ 142,518.60

Vital Statistics:

Evelyn Hubal, Vital Statistics	\$ 5.31	
Total		\$ 5.31

Town Landings:

Micalite Corp. 3 Signs	205.00	
John Duffy, Labor	46.50	
Total		\$ 251.50
Grand Total		\$ 464,502.35

REPORT OF HIGHWAY DEPARTMENT

WINTER

Payrolls:

John Lightbody Jr., Wages & Truck Hire	\$ 2,796.75	
Roger Wood, Wages	1,462.20	
Verne McCombs, Wages	40.50	
Wayne Mildice, Wages	85.50	
Henry Bingham, Wages	382.35	
Ernest Harris Wages	436.50	
Gordon Garnett, Wages	40.00	
Total		\$ 5,243.80

Other Disbursements:

Merrimack Farmers, Calcium chloride	219.00	
Joan Read, School payment	291.50	
Clarence Babreau, Chipping brush	170.00	
Gerald Knicely, Loadind Sand	105.00	
Richard Woodbury, Screened Sand	159.25	
Dale Russell, Fisher Plow compl.	500.00	
Frank Whitcomb, Cold Patch	171.70	
Joseph Sarcione, Plowing	193.50	
Perkins Bldg. Supply, Sakrete	3.55	
Total		\$ 1,813.50
Grand Total		\$ 7,057.30

Summer

Payrolls:

John Lightbody Jr., Wages	\$ 200.00	
Roger Wood, Wages	2,941.75	
Henry Bingham, Wages	355.25	
David Holmes, Wages	176.50	
Total		\$ 3,673.50

Other Disbursements:

Merrimack Farmers, Calcium chloride	\$ 1,062.60	
Keene Sand & Gravel, Sand	76.30	
Land Contractors Co., Repair Storm Damage	831.61	
Raking	81.00	
Frank Whitcomb Co., Cold Patch	617.40	
Total		\$ 2,668.91
Grand Total		\$ 6,342.41

TOWN MEETING MARCH 11, 1980

Article 1: To choose all necessary Town Officers for the year ensuing.

Results of election as follows:

Town Clerk	Joan Read	3 years
Moderator	Dean Eaton	2 years
Treasurer	Ruth Athearn	1 year
Tax Collector	Helen B. McClure	1 year
Selectman	Charles Eaton	3 years
Trustee of Trust Funds	William Matthews	3 years
Constable	Daniel Eaton	1 year
Auditors 2	Florence La Fargue	
	Edward LaFargue	1 year
Janitor	John Duffy	1 year
Trustee of Library	Charlotte Pratt	3 years
Supervisors of Check List 3	Frances Wood	6 years
	Cynthia Bingham	4 years
	Andrew Smith	2 years
Sexton	John Lightbody, Jr.	1 year
Planning Board 6	Alice Hamilton	3 years
	Frances Rumrill	3 years
	Bruce Cutting	2 years
	John Lightbody, Jr.	1 year
	Nathaniel Ireland	1 year
	Carl Laurier	1 year
Liquor Agent	Melvin Bull	1 year
Surveyors of Wood & Lumber 3	Lewis Clark	1 year
	Wayne Fuller	1 year
	Wallace Weaver	1 year
Board of Fire Wards 3	Charles Eaton	1 year
	Wayne Fuller	1 year
	Wallace Weaver	1 year

MARCH 18, 1980

Article 2: To see if the Town will vote to raise and appropriate the sum of \$30,885.00 to defray town charges for the ensuing year. Article accepted.

Article 3: To see if the Town will vote to raise and appropriate the sum of \$10,000.00 for the Highways and bridges for the ensuing year. Article accepted.

Article 4: To see if the Town will vote to raise and appropriate the sum of \$6,000.00 for snow removal for the ensuing year. Article accepted.

Article 5: To see if the Town will vote to raise and appropriate the sum of \$8,000.00 for the general expenses of the Highway Department for the ensuing year. Article accepted.

Article 6: To see if the Town will vote to raise and appropriate the sum of \$359.24 for T.R.A. so called. Article accepted.

Article 7: To see if the Town will vote to raise and appropriate the sum of \$350.00 for the maintenance of public landings. Article accepted.

Article 8: To see if the Town will vote to approve a control ordinance to post speed limits for the Town. Article accepted.

Article 9: To see if the Town will vote to raise and appropriate the sum of \$4,700.00 for the maintenance of the Fire Department for the ensuing year. Article accepted

Article 10: To see if the Town will vote to raise and appropriate the sum of \$1,300.00 for the purchase of new equipment for the Fire Department. Article accepted.

Article 11: To see if the Town will vote to raise and appropriate the sum of \$2,000.00 to be used as a Capital Reserve Fund for the Fire Department. Article accepted.

Article 12: To see if the Town will vote to raise and appropriate the sum of \$4,000.00 for the maintenance of the Police Department for the ensuing year. Article accepted.

Article 13: To see if the Town will vote to have lights installed on Shedd Hill Road, and to raise such monies as will be needed for such operation. (By Petition) Article changed to read: That the lights that are existing at the foot of Shedd Hill be redistributed along the hill to give better facilities for traveling the road when it is wet or slippery. Article accepted.

Article 14: To see if the Town will vote to raise and appropriate the sum of \$1,500.00 for street lights for the ensuing year. Article accepted.

Article 15: To see if the Town will vote to raise and appropriate the sum of \$83.00 for the support of the Monadnock Region Association. Article defeated.

Article 16: To see of the Town will vote to raise and appropriate the sum of \$1,600.00 for the maintenance of the Public Library. Article accepted.

Article 17: To see if the Town will vote to raise and appropriate the sum of \$8,000.00 for the Town Dump. Article accepted.

Article 18: To see if the Town will vote to authorize the Selectmen to borrow money in anticipation of taxes. Article accepted.

Article 19: To see if the Town will authorize the Selectmen to apply for, receive, and expend Federal or State grants, which may become available during the course of the year, and also to accept and expend money from any other governmental unit or private source to be used for purposes for which the Town may legally appropriate money. Article accepted.

Article 20: To see if the Town will vote to raise and appropriate the sum of \$163.00 to support the services of the Community Health Clinic of the Monadnock Family and Mental Health Service. Article accepted.

Article 21: To see if the Town will vote to raise and appropriate the sum of \$485.00 as its fair share of the operating costs of the Cheshire Health and Social Services Inc. Article accepted.

Article 22: To see if the Town will vote to authorize the Selectmen to hire one competent person to update the town tax map, and to raise the sum of \$600.00 for this purpose. Article accepted.

Article 23: To see if the Town will vote to raise and appropriate the sum of \$388.00 as the Town's share for the studies and operation of the Southwestern New Hampshire Regional Planning Commission. Article accepted.

Article 24: To see if the Town will vote to discontinue a Class V Road (old Route 123) off both sides of Route 9, presently blocked off from public use. Section 83 and 84 on the State Road Map. Article accepted.

Article 25: To see if the Town will vote to have taxes billed biannually. Article defeated.

Article 26: To see if the Town will vote to raise and appropriate the sum of \$7,000.00 to paint the Town Buildings. Amendment to reduce amount to \$3,500.00 defeated. Article accepted.

Article 27: To see if the Town will vote to raise and appropriate the sum of \$8,100.00 to resurface all tar roads, and authorize the Selectmen to withdraw this amount from Revenue Sharing. Article accepted.

Article 28: To see what sum of money the Town will vote to raise and appropriate to blacktop the area in front of and beside the new Fire Station. Article defeated.

Article 29: To see if the Town will vote to prohibit conversion of seasonal dwellings to permanent homes unless septic systems meet State specifications. Article accepted.

Article 30: To see if the Town will vote to restrict or restrain all dogs from running at large from December 15th to April 15th each year. RSA 466:29 Article accepted.

Article 31: To see if the Town will vote to petition the Department of Revenue Administration to make a complete reappraisal of land and Buildings within the Town to equalize valuation in accordance with the law, and raise \$10,000.00 to be placed in a capital reserve fund for this purpose. Article indefinitely postponed.

Article 32: To see if the Town will vote to authorize the Selectmen to appoint a deputy Treasurer, if necessary. RSA 41:27 Article accepted.

Article 33: To see if the Town will vote to authorize the Selectmen to appoint a 3 man Highway Commission to work in conjunction with the Selectmen and the Highway Supervisor. Article defeated.

Article 34: To see if the Town will vote to appoint three persons to a cemetery committee, such committee to be appointed this year by the Selectmen and in following years to be elected by ballot. Article accepted.

Article 35: To see if the Town will vote to authorize the Selectmen to appoint a deputy Town Clerk. Article accepted.

Article 36: To see if the Town will vote to raise and appropriate the sum of \$6,000.00 for the purchase of special tires for the loader, and to authorize the Selectmen to withdraw \$2,100.00 from capital reserve fund for this purpose, the Selectmen to be agents for this sum, and the balance of \$3,900.00 to be withdrawn from the Revenue Sharing Fund. Article accepted.

Article 37: To see if the Town will vote to raise and appropriate a sum of money to repair the old Town truck. (Estimated cost \$1,000.00) Article accepted.

Article 38: To see if the Town will vote to authorize the appointment of a Deputy Tax Collector, and what method of compensation should be adopted. Amendment for Deputy Tax Collector to be paid on an hourly wage from the Town. Amendment accepted.

Article 39: To see if the Town will vote to have the janitor appointed by the selectmen instead of by ballot. Article accepted.

Article 40: To see if the Town will vote to eliminate the post of Liquor Agent from the ballot. Article is indefinitely postponed.

Article 41: To see if the Town will vote to raise and appropriate the sum of \$500.00 for Civil Defense. Article accepted.

Article 42: To see if the Town will vote to authorize the Selectmen to sell by bid the old school fence, and the Town pistol. Article accepted.

Article 43: To see if the Town will vote to authorize the Selectmen to post restrictions on parking at the Town Landing. Article accepted.

RESIDENT VALUATIONS AND TAXES FOR 1980

NAME AND DESCRIPTION	VALU- ATION	TOTAL TAX	NAME AND DESCRIPTION	VALU- ATION	TOTAL TAX
Abert, Jane P. Land & Bldgs.	\$ 35,100	\$ 522.99	Bugbee, Leon R. & Mastrianne, Dominec Land & Bldgs.	\$ 15,430	
Anderson, Andrew & Shirley Home Place	22,300		Exempt	25	204.91
Exempt	50	282.27	Bull, Melvin L. & Avis Home Place	27820	
Anderson, Lorelei Anderson, Tracy K.			Back Lot	30	
Anderson, William & Margaret Land & Bldgs.	26,550	395.60	Land	300	
Anderson, William, Jr. Anastos, Melanie Arsenault, Carol I Land & Bldgs.	32,950	490.96	Land 123	30	
Athearn, Ruth & Chandler, Charles Home Place	15,050		Land	30	28,210
Land	11,200	391.13	Exempt	50	370.33
Auclair, Ruth Land & Bldgs.	5,080	75.69	Burt, Allen C. & Ruth B. Land & Bldg	16750	
Arkwood Associates Home Place	72640		Land & Camp	16450	33,200
Lot 27	21000		Exempt	50	444.68
Lots 21 & 22	28500		Burt, Carlton A., Jr. Burt, Darlene M.		
Lots 7, 8 & 9	7500	129,640	Bush, Curtis & Marian Land & Bldgs.	13,600	202.64
		1,931.64	Bush, Nancy Briggs, Christopher		
Baker, George & Elma Land	2800		Cahill, Brian & Lord, Donna Land & Bldgs.	19,880	296.21
Land & Bldg.	2895		Call, Mary Lou Land & Bldg.	9,380	129.76
Camp & Lot 28B	11990	17,685	Canfield, Rick & Jeri Land & Bldgs.	10,240	152.58
Balch, Kenneth B. & Vera B. Land & Bldgs.	25,820	263.51	Capen, Dorothy Capen, Julius Capen, John Capen, Ruby Carey, Carmen P. Land & Bldg.	17,400	259.26
Exempt	50	334.72	Carlisle, Arnold & Pauline Land & Bldgs.	16,690	248.68
Barrett, Lawrence Jr. Beaudin, Helen Land & Bldgs.	12,240	182.38	Carlisle, Dale & Carol Land & Bldgs.	31,110	463.54
Bernier, Gerard & Suzanne Home Place	19,880		Carter, Mary Land & Bldg.	13,490	201.00
Exempt	50	246.21	Carter, William Carter, Sandra Cartwright, Brian Champney, Ethel Land	2,120	31.59
Bingham, Henry J. & Cynthia Home Place	6,830	101.77	Champney, John Champney, James Jr. & Donna Land & Bldg.	13,610	202.79
Blaisdell, Raymond A., Jr. Blaisdell, Lynette Blaisdell, Raymond Sr., & Louise T. Store	17790		Champney, Walter Clark, Dorothy L. & James Land & Bldg.	25,000	322.50
Home Pl.	37180		Exempt	50	
Modular Hm.	21200	76,170	Clark, Lewis A. & Jean B. Home Pl.	23620	
Bidwell, Dawn Lee Bidwell, Rodney, Jr. Bosch, William & Louise Home Place	24,588	316.36	And.Ld.	1800	
Exempt	50		Well. Ld.	300	
Bouchard, Paul & Helen Land & Bldgs.	24,000	357.60	Cattle Yd.	330	26,150
Bourassa, Lucille Land & Bldg.	15,750	234.68	Exempt	50	339.64
Bourn, Frances R., & Reginald F. Land & Bldg.	8,950	133.36	Cline, Margaret B. Land & Bldgs.	24770	
Brown, Hal A., & Charlanne T. Land & Bldgs.	14,020	208.90	Land	9400	34,170
Buffum, Stanley & Michele A. Land & Bldgs.	10,475	156.08			509.13

* Inventory Penalty Added

RESIDENT VALUATIONS AND TAXES FOR 1980

NAME AND DESCRIPTION	VALU- ATION	TOTAL TAX	NAME AND DESCRIPTION	VALU- ATION	TOTAL TAX
Coleman, Deborah & Craig F. Land & Bldgs.	\$ 11,162		Eaton, Charles C., Sr. cont'd. Land	925	
Exempt	50	116.31	Land SHE	810	
Conklin, Mary W. Land & Bldgs.	11,520	171.65	Lot SHW	150	34,155
Corriveau, Ernest C. Lot 107A 2500			Exempt		50
Lot 107B 2500			Eaton, Mary Lou		
Lot 107C&Bldg.22260			Eaton, Daniel A.		
Lot 27A 4500	31,760	473.22	Eaton, Dean J.		
Coughlin, Joseph T.			Eaton, Michael R. Land & Bldgs.	19,320	
Grothers, Davis			Exempt	50	287.87
Crisman, James H.			Eaton, Stacy		
Crisman, Patricia D. Land & Bldg.	21,300	317.37*	Ellis, W. Earle & Barbara L. Land & Bldgs.	13,680	203.83
Grothers, Shirley M., Estate of			Ellis, Walter		
Land & Bldg.	21,300	317.37*	Eisenberg, David		
Curd, Robert E. & Beatrice Home Place 26240			Farina, Jonathan & Diane Land & Bldg.	31,420	468.16
Land ROW	925	27,165	404.76		
Curry, Donald Land & Bldg.	5,800	86.42	Fiondella, Paul		
Curry, May L. Land & Bldg.	8,520	126.95	Fleischmann, Sally S.		
Cutting, Bruce C. & Barbara K. Land & Bldgs.	11,740	174.93	Fiske, Arthur & Eunice Land & Bldgs.	16,530	246.30
Cutting, Tamera			Fleming, Donald & Kathleen Land & Bldg. 14111		
Chamberlain, Marilyn			Land	8150	22,261
			331.69		
			Fletcher, Laura S. Land & Bldg.	9,500	141.55
			Fogg, James & Georgia L. Land & Bldgs.	12,100	
			Exempt	50	130.29
			Fogg, Mark W.		
			Fosberry, Charles F. & Leigh D. Land & Bldg.	17,550	261.50
			Fowler, Randy		
			Frazier, Roland J. & Susie K. Lot 42 2500		
			Land & Bldg.14000	16,500	245.85
			Fuller, Wayne & Carrie Home Pl & Barn	14,680	218.73
			Fuller, Terry		
			Gagnon, Leo & Viola Home Place & Shed	8,000	119.20
			Garland, Florence E. Trailer & Shed	6,880	
			Exempt	50	52.51
			Garnett, Gordon A. & Zelansny, Joan Land & Bldgs.	10,679	
			Exempt	50	109.12
			Gebhardt, Walter A. & Florence Land & Bldg.	17,900	266.71
			Gladu, Philip Land & Bldg.	17,900	266.71
			Goodspeen, Balcom & Ethel Land	2,545	37.92
			Green, Samuel Land&Bldgs.45450		
			Land	9330	54,780
					816.22

* Inventory Penalty Added

RESIDENT VALUATIONS AND TAXES FOR 1980

NAME AND DESCRIPTION	VALU- ATION	TOTAL TAX	NAME AND DESCRIPTION	VALU- ATION	TOTAL TAX
Guerin, William B. & Lillian T. Land & Bldg. \$ 25,990 Exempt 50		337.25	Jefts, Myron & Mabel Home Pl&Ld. 14460 Land 840	15,300	227.97
Hall, Kathleen			Johnson, Peder & Margaret Home Pl. & Ld. 38,370		571.71
Hall, Wayne			Jones, Barbara		
Hamilton, Alice J., Philip, Donna Land & Bldg. 40000 Land 592	40,592	604.82	Jones, David K. & Heidi A. Lots, & Cott. 19,120		284.89
Harmon, Holly			Kennedy, Bruce A. & Gale W. Land & Cott. 11,100 Exempt 50		115.39
Harmon, A. Virginia Home Pl. & Barn 30,450 Exempt 50		403.71	Kent, Gordon T. & BrendaLee Land & Bldg. 15,640		233.04
Harris, Ernest J.			Ketonen, Wesley & Miriam Land & Bldg. 13,250 Exempt 50		147.43
Hayes, Joseph & Arlene Land & Bldg. 43,047	641.40		Knicely, Gerald & Barbara Land & Bldgs. 47528 Robb House- Land & Bldg. 9855 Land 5220	62,603	932.78
Hayes, Sharon			Kopreski, Michael J. & Marion Lot & HomePl. 27,200		405.28*
Hayes, Michael & Judith Lot14C&Bldgs.19700 Lot13C 2500 Exempt 50	22,200	280.78	Kopreski, Paul Kopreski, Ronald Kravarik, George R. & Dorothy R. HomePl. & Land 12,355		184.09*
Henry, Earl & Angie Land & Bldg. 12,390	184.61		LaClair, Alice & Clayton H. Land & Bldg. 37,500	558.75	
Hill, Lucy B. Home Pl. & Bldgs. 23850 Smith Land 240 Land 1980 Cot, Land GL 6740	32,810	488.87	LaFargue, Edward J. & Florence W. Land & Bldgs. 24,340	362.67	
Hill, Susan J.			Lambert, Irmgard Lamothe, Patricia & Lyonnaise, Martha Land & Bldgs. 16,110	240.04	
Holland, Donald & Priscilla Land & Bldg. 12,820	191.02		Lane, Mary M. Land & Bldgs. 16,320	243.17	
Holland, Kenneth R.			Lang, Charles O. Land & Bldgs. 11,530	171.80	
Holland, Lorraine J. Land & Bldgs. 11,690	174.18		Laurier, Carl & Susanna Land & Bldgs. 19,020	283.40	
Holland, Ronald, Jr.			Lightbody, John L. Jr., & Karen Land & Bldgs. 18100 Land 780	18,880	281.31
Holmes, Davis Mobile Hme. 500	7.45		Lightbody, John L. Sr., & Phyllis C. Land & Bldgs. 30800 Lots 19&20 5000 Land HL 17500-53,300	794.17	
Holmes, Evelyn A. Land 540 Land & Bldg. 23560	24,00	359.09	Lord, William & Dorothy Ann Land & Bldgs. 5,340	79.47	
Holmes, Lawrence, Jr. Land 1800 Land&Cott. 16850 Exempt 50	18,650	227.89	Lord, Donna Lynch, Maria		
Hope, Ethel Lots & Bldg. 15,400 Exempt 50	179.46		Marty, Charlotte Land & Bldgs. 27,050	403.05*	
Hope, Judith A. Horsefall, Benjamin & Ethel Land & Bldg. 11,160	166.28		Mannhardt, Lowell A. & Elaine T. Land & Bldgs. 13,250	197.43	
Horton, Robert & Sybel Land & Bldg. 10,240	152.58				
Howard, Geoffrey					
Howard, Darlene					
Ireland, Nathaniel F. & Helen S. Land & Bldgs. 28,699	427.62				

* Inventory Penalty Added

RESIDENT VALUATIONS AND TAXES FOR 1980

NAME AND DESCRIPTION	VALU- ATION	TOTAL TAX	NAME AND DESCRIPTION	VALU- ATION	TOTAL TAX
Mannhardt, Ruth M.			Norwood, Edwin F. & Gladys B.		
Mannhardt, Samuel			Land & Bldgs.	\$ 10,750	\$ 160.18
Mannhardt, Suann			Norwood, Stephen B. & Jeanne A.		
Marshall, Vicki			Land Mobile Home-		
Land & Bldg.	16,010	238.55	& Bldgs.	8,384	124.92
Martin, Florence E. & William			Norwood, Linda		
Land & Bldg.	10,670				
Exempt	50	108.98			
Martin, Eileen R. & Marilyn B. Carle			Oldmixon, Howard K. & Mary		
Land & Bldgs.	23,500	350.15	Land & Cottage	14,890	221.86
Mason, Horace T. & Mildred L.					
Land & Bldg.	32,680	486.93	Patnode, Francis		
Mathews, William B., III & Dawn F.			Patnode, Joseph A. & Dorothy A.		
Land & Bldgs. 21910			Land & Bldgs.	21,710	
Pitcher Mtn.-			Exempt	50	273.48
Inn & Land 65191	87,101		Pelletier, Robert R. & Gloria		
Exempt	50	1,247.80	Land & Bldg.	10,160	151.38
Mears, Fred & Lora			Petrin, Wilfred		
Land & Cottage	8,950	133.36	Land & Cottage	14,675	
Menter, Pauline			Exempt	50	168.66
Land & Bldg.	26,600		Phelps, Timothy & Nora Ann		
Exempt	50	346.34	Land & Bldg.	12,390	184.61
Merchant, Ralph D.Sr. & Doris			Pollock, James R. & Cynthia A.		
Land & Bldg.	10,240	152.58	Land & Bldgs.	14,278	212.74
Michaud, Elaine			Power, Harry R. & Beverly A.		
Mildice, Wayne			Land & Bldgs.	25,900	385.91
Miner, Allen			Pratt, Bradley C.Sr., & Charlotte F.		
Miner, Barry			Land & Bldg.	34,088	507.91
Land & Bldgs.	8,920		Pratt, Bradley C.Jr.		
Exempt	50	82.91	Purdy, Robert J. & Florence A.		
Miner, Evan			Land & Cott. 13300		
Miney, Frank & Anita			Land HL Lot14 2500		
Land & Bldgs.	25,600		Land HL Lot16 2000	17,800	
Exempt	50	331.44	Exempt	700	00.00
Moffitt, William T.			Purdy, Robert J. & Florence A.		
Morris, Ruth			Lot71& House 20700		
Home Pl. 10520			Lots60&61 5054	25,754	383.73
Camp &Ld. 3300					
Camp &Ld. 4435	18,255		Quist, Oliver P. & Muriel M.		
Exempt	50	222.00	Lot6&Bldgs. 23050		
Murray, Nancy			Lot7 &Bldg. 15450		
Murdough, Edward & Ruby			Lot 8 5200	43,700	
Land & Trl.	17,000	253.30	Exempt	50	601.13
McCall, Kenneth & Lillian					
Land & Cottage	11,100	165.39	Randles, Wesley C. & Blanche L.		
McClure, Helen B.			Land & Bldgs.	18,610	
Home Pl. 19090			Exempt	50	227.29
Spld.Ld. 780			Read, Grace & William		
GL 2400			Land	540	8.05
Brown Ld. 30	22,300		Read, Jon W.		
Exempt	50	282.27	Bldg.	5,000	74.50*
McMahon, Aubrey A. & Marjorie			Read, Walter & Joan		
Land & Bldgs.	17,670		Home Pl. & Trl.	24,980	372.20
Exempt	50	218.28			

* Inventory Penalty Added

RESIDENT VALUATIONS AND TAXES FOR 1980

NAME AND DESCRIPTION	VALU- ATION	TOTAL TAX	NAME AND DESCRIPTION	VALU- ATION	TOTAL TAX
Reagan, Edward F. & Rita Anne Land & Bldg.	15,430	229.91*	Self, Garth Shutt, Dennis Shutt, Patricia Smith, Andrew P.		
Reck, Paul E. & Helen B. Land & Bldgs.	13,700	204.13	Land DB 11000 Land & Bldg. 10240 Land DB 720 Land DB 8000	29,960	446.40
Reekstin, Marleen, William & Gertrude Land & Bldg.	21,550	321.10	Smith, Edward G. & Elinor M. Land & Bldgs.	33,380	497.36
Richardson, George F. & Martha Home Pl. 47680 Land CU 6475 Land HL 21000	75,155		Smith, Robert A. Land & Bldgs. 11530 Mobile Hm. 4150 Bldg. 2000	17,680	263.43
Exempt 50		1,069.81	Smith, Ronald Smith, Linda Starr, Chester & Rachel H. Home Pl. 20120 Land IP 840 Land & Cott. 8950	29,910	445.66
Richer, Everett & Elizabeth Lowell Home Pl. 37690 Coffee Pot- & Mobile Hm. 5250	42,940		St. Pierre, Jean & Jeannette Land & Bldgs.	32,500	484.25
Exempt 50		589.81	Sweeney, Daniel Sweeney, Janice Swenson, Thure Land & Bldgs.	33,510	
Riesenberg, John Jr., & Gwendolyn Land & Bldgs.	28,984		Exempt 50		449.30
Exempt 50		381.86	Sushill, Prem Taylor, Donald W. Land HLS 2500 Land & Bldg. 7660	10,160	
Ripley, Sally Home Pl.	31,587	470.65	Exempt 50		101.38
Roach, John E., & Ethel C. Land & Bldg.	11, 100	165.89	Thibeault, Joan Thibeault, Daniel Thoma, Elsie Land & Bldg.	6,965	103.78
Robillard, Vincent L. Land & Bldgs.	18,085		Thomas, Mrs. Gertrude Estate Land & Bldgs.	22,605	336.81
Exempt 50		219.47	Thompson, Claude E. Land & Bldgs.	6,300	
Rockwell, Earl A. & Barbara J. Land & Bldgs.	17,960	267.60	Exempt 50		43.87
Rosley, Thomas E. & Susan C. Land & Bldgs.	11,530	171.80	Thompson, Nancy J. Thompson, Constance L. Land & Bldg.	15,400	
Rossi, Joseph F. & Kathryn Lot & Bldg.	17,900	266.71	Exempt 50		179.46
Rumpill, Alan Rumrill, Frances P. Land & Bldgs. 10750 Land MP 4200 Land Reed 420 Land AA 6000 Land CP 2800 Land 6000	32,805	488.79	Thorn, Walter C. & Vivian E. Land & Bldg.	34,240	510.18
Sager, Sarah L. Home Pl.	13,745		Toone, Russell F. & Virginia M. Land & Bldgs.	37,500	
Exempt 50		154.80	Exempt 50		508.75
Santonoceto, Philip Land & Bldgs.	16,950	252.56	Tracy, M. Phyllis Land, Bldgs. & Pool	38,980	580.80
Sarcione, Joseph Sarcione, Bonita Sargent, George R. & Mildred S. Land & Bldgs.	14,420	214.86	Tracy, W. Warren Tuttle, Doris L. Land & Bldgs. 13310 Lots 7A&8A 1680	14,990	
Sawyer, Phyllis & Thibeault, Jeanne Land & Bldg.	35,140	523.59	Exempt 50		173.35
Sawyer, Cheryl Sawyer, Tyler V. & Elaine M. Land & Bldg.	17,192	256.16			
Sawyer, George Schwerin-Whyte, Kathleen Schwerin-Whyte, William F.					

* Inventory Penalty Added

RESIDENT VALUATIONS AND TAXES FOR 1980

NAME AND DESCRIPTION	VALU- ATION	TOTAL TAX	NAME AND DESCRIPTION	VALU- ATION	TOTAL TAX
Ude, Arthur H. & Lorraine M. Land & Bldg.	\$17,900	\$ 266.71			
Vaillancourt, David L. Land & Bldg.	3,928	58.43			
Vaillancourt, Emile J. & Lena G. Land & Bldgs. 19190 Lot 14A 2500 Land 684	22,374				
Exempt	50	283.37			
Vigilone, Teresa M.					
Washuta, John R. & Diane Land & Bldgs.	23,968	357.12			
Wass, Philmore & Dorothy Land & Bldgs.	43,570	649.19			
Wozniak, Suzanne Weaver, Brian K. Weaver, David M. Weaver, Dorothy Mobile Hm. & Shed	3,540	52.75			
Weaver, Wallace H. Weaver, Wallace R.Sr., & Patricia Land 2500 Land & Bldgs 12175 Land & Camp 5800	20,475	305.08			
Wentworth, Chandler Land & Bldg. 20400 Land & Bldg. 5510	25,910	286.06			
Wentworth, Mary Land & Bldg.	24,500	365.05			
Wesson, Earle F. & Irene M. Land & Bldgs. Exempt	17,965 50	217.68			
Whidden, Junie J. & Edna C. Lot & Cott. 20050 Land HL 5150	25,200	375.48			
Williams, Rodney Land & Bldg.	16,279	242.56			
Wood, Edith Wood, Roger L., Jr. Wood, Roger L., Sr. & Frances Land & Cott. 12160 Land & Bldgs. 17580 Land 300 Exempt	30,050 50	397.60			
Woods, Doris Land & Bldg.	23,600	351.64			
Wright, Paul B. & Veda M. Land & Bldgs.	14,500	216.05			

Yocono, Arlene
Yocono, Marion
Zelasny, Joan
Zeller, John C.

* Inventory Penalty Added

NON-RESIDENT VALUATIONS AND TAXES FOR 1980

NAME AND DESCRIPTION	VALUATION	TOTAL TAX	NAME AND DESCRIPTION	VALUATION	TOTAL TAX
Aadalen, Richard J. & Sharon P. Lot & Cott. 15695			Bach, Charles R. Lot 6-A 10500		
Lot 3 IP 10520 \$ 35,615	\$ 35,615	\$ 530.66	Lots1-5 12865		
Abbott, Marion G. Land & Cott. 13,750	13,750	204.73	Land & Bldgs.30440 \$53,850	\$ 53,850	\$ 801.69
Abdow, Charles J. Jr., & Nancy M. Lot 54 2,692	2,692	40.11	Badorek, Janet H. Lots & Bldg. 24,540	24,540	365.65
Albert, Edward C. & Barbara Lot & Cott. 8,950	8,950	133.36	Baker, Bruce & Linda Lot & Cott. 11,960	11,960	178.20
Alderman, Frances J. & Elizabeth L. Land 2,500	2,500	37.25*	Baker, Donald D. & Catherine Lot 9 2,500	2,500	37.25
Aldrich, Mrs. Thomas B. Land & Bldg. 13,555	13,555	201.97	Baker, Florent & Rosemarie Lots 9&10 5,000	5,000	74.50
All Acres Developers & Bldrs. Inc. Land 45,150	45,150	672.74*	Baker, Gordon E. & Hazel I. Land & Bldgs. 12,815	12,815	190.94
Alland, Stuart E. Land & Cott. 6,155	6,155	91.71	Bakum, David E. Land & Cott. 12,200	12,200	181.78
Allen, Quincy L. & Annie L. Land 2,644	2,644	39.40	Ballou, Donald W. Land & Cott. 11,300	11,300	168.37
Ames, Anne M. Land 2,000	2,000	29.80	Ballou, Gary F., Duane G., & Jason S. Land & Cott. 7,000	7,000	104.30
Anderson, Bertha H. Heirs Land Loom. 360			Bangs, Paul F. & Beverly Lot 10 1,320	1,320	19.67
Land Mess. 270			Barker, Gerald B. & Helen A. Lots 14,15 2,640	2,640	39.34
Land DB 1250 1,880	1,880	28.01	Barlow, Paul Land & Cott. 10,270	10,270	153.02*
Anderson, Edward M. Lot 270 2,656	2,656	39.57	Barrett, Lawrence Sr. & Shireley Land & Bldgs. 17,960	17,960	267.60
Anderson, John A. & Claire E. Land & Cott. 13600	13,600	345.83*	Barr, Gerald S. & Lorraine T. Lot 311 2,650	2,650	39.49
Land, Trl & Cot. 9610 23,210	23,210	345.83*	Bartlett, Lt. C. Eben B. Jr. Land 1,560	1,560	23.24
Angel, John H. Lot 23 2,524	2,524	37.61	Bates, James L. & Elizabeth A. Lot 267 2,560	2,560	38.14*
Ankarstran, Stella M. Lot 226 2,500	2,500	37.25	Bayer, Lee R. & Carol J. Lot 3 & Bldgs. 17,000	17,000	253.30
Aprile, Anthony J. & Madeline Lot 5 1,320	1,320	19.67	Beachy, Joseph A. Joseph P. Theresa Lot 305 2,668	2,668	39.75
Arel, Alfred A. & Doris A. Land & Bldgs. 11,100	11,100	165.39	Beaudoin, David L. & Annette M. Land & Bldg. 6591	6,591	135.72
Arria, Carmello & Giovanna Lot 59 2,560	2,560	38.14	Lot 28 2518 9,109	9,109	135.72
Ashmun, Crawford A. & Mary Lots 30,31,32 7,500	7,500	111.75	Beaudoin, Noel & Thersa Land & Bldg. 7,260	7,260	108.17
Atessi, David J. Etals Lots 17,18,114,115 10000			Beck, Henry W. & Elizabeth T. Land & Bldg. 12,190	12,190	181.63
Lot 41 & Cott. 8600 22,100	22,100	329.29	Beckley, Jessie L. Land Br&Pr. 1200	1,200	98.84
Atkinson, Landis W. Lots & Mobile Hm 6650	6,650		Land Heath 2400 6,600	6,600	98.84
Lot 3 738	738		Beckwith, Ralph & Harriet Land & Cott. 12,175	12,175	181.41
Lot 5 3500	3,500		Beeso, Michael & Rita Land & Cott. 11,530	11,530	171.80
Land HL 25710 36,598	36,598	545.31	Begnoche, Claudette T. & Kyle A. Lot 18 2,560	2,560	38.14
Attridge, Milton J. Lot 9 4,500	4,500	67.05	Begnoche, Claudette T. Lot19&Trl 3530-		
Atwood, Earl & Sadie Land & Cott. 11,100	11,100	165.39*	Land 100 3,630	3,630	54.09
Ayotte, Ronald A. & Diane M. Lot 262 2,566	2,566	38.23	Behrens, John W. & Joan A/ Land 5,000	5,000	74.50
Babcock, Elizabeth Land CU 99244			Bell, Jack R. & Carolyn Land & Bldg. 5,940	5,940	88.51
Land & Bldgs. 21500 120,755	120,755	1,799.09			

*Inventory Penalty Added

NON RESIDENT VALUATIONS AND TAXES 1980

NAME AND DESCRIPTION	VALU- ATION	TOTAL TAX	NAME AND DESCRIPTION	VALU- ATION	TOTAL TAX
Bellerose, Paul Land	\$ 2,650	\$ 39.49	Blomberg, Raoul Bruce Land	\$ 10,000	\$ 149.00
Belowski, Adam J. & Beverly Lot 57 2590			Blood, David S. & Leita V. Lot 7 1200		
Land & Cott.12955	15,545	231.62	Lot7A 2500	3,700	55.13
Belowski, Margaret L. Lamd & B ldgs.	16,400	244.36	Bodell, Dr.Benson & Ruth Land & Cott.		
Benedict, Roberta M. Land 2240			& Boathouse	34,500	514.05
Lot & Cott. 6150	8,390	125.01*	Bonetti, Joseph N. & Ann M. Lot 7	2,500	37.25
Bennett, Floyd H. Sr. & Floyd Jr. Land & Cottage	12,925	192.58	Borland, Joseph P. & Gae Lot 7 5000		
Bergeron, Leo J. & Lillian R. Land & Bldg.	11,665	173.81	Lot 8 7500	12,500	186.25*
Bergeron, Leon J. & Mary Land & Cott.	27,051	403.06	Botticello, Michael Land & Cott.	23,345	347.84
Bergeron Noel & Doris Land & Cott.	11,315	168.59	Bottino, Judith Anne Land & Cott.	8,655	128.96
Bernier, Donald Land & Cott.	8,305	123.74	Boudreau, Leo J. & Arline Land & Bldg. 2960		
Bernier, Richard Sr., & Pauline Lots 90&91	4,500	67.05	Trlr. 1650	4,610	68.69
Bernier, Robert Land & Cott.	10,322	153.80	Bouley, Leo A. & Violette Lot 101	2,500	37.25
Berube, Adelard, & Jeanne Land & Bldg.	13,795	205.55	Bourque, Robert F. Lot 335	11,700	174.33
Bethel, John E. Land	16,650	248.09	Bowlby, Mildred E. & Coogan, Roberta Land & Cott.	19,288	287.39
Bettey, Joseph A. & Ann B. Land & Cott.11751			Boyea, E. J. & M. E. Land & Cott.	13,600	202.64
Lot 44 2590	14,341	213.68	Boynton, Roy E.,Sr. & Anna I. Land & Cott.	12,350	184.02
Beverstock, Caroline Land	2,000	29.80	Bragg, Lester & Elizabeth Land & Cott.	8,225	122.55
Bilichniansky, Theodore Jr. & Julie A. Land	2,366	35.25*	Boynton, Roy E.,Jr. & Marjorie H. Land & Cott.	11,850	176.57
Bills, Olga A. Land & Bldg.	7,025	104.67	Breault, Raymond L. & Helen Lot 337	2,500	37.25
Biondin, Ralph R. & June M. Lots 18&19	2,640	39.34	Brett, Nicholas W. & Nancy D. Land & Bldgs.49866		
Birgers, Irma Etals Lots & Cott.12009			Land 1320	51,186	762.67
Lots 118&119 5000	17,009	253.43	Brindisi, Joseph L. & Shirley M. Lot & Cott.	18,165	270.66
Bissell, James H. Lots	5,000	74.50*	Brett, Mrs. Harry Lot 46 &Bldg.	9,595	142.97*
Bisset, John W. & Barbara Lot 230	2,530	87.70	Brooks, James C. & Nancy Lots 316&317	5,210	77.63
Bixby, Robert C. Land & Shed	2,887	43.02	Brown, Fred M. Heirs Land	800	11.92
Bjork, Russell H. Lots 78&79	5,075	75.62	Brown, B. Hilda Loy & Camp	13,025	194.57
Blanchard, Benjamin & Emagene Lot 3	5,200	77.48	Brown, Jean E. Land & Cott.	31,840	474.42
Block, Sharon Lee Etals Land 3,600			Brown, Richard C. & Martha L. Land & Cott.	15, 100	224.99
Land 5280	8,880	132.31	Brownrigg, Albert E. & Irene A. Lot 4	4,000	59.60
Blodgett, Arthur & Helen Land & Cott. 12878			Bruno, Barbara Land GL	1,000	14.90
Land 2120	14,998	223.47			

* Inventory Penalty Added

NON-RESIDENT VALUATIONS AND TAXES FOR 1980

NAME AND DESCRIPTION	VALU- ATION	TOTAL TAX	NAME AND DESCRIPTION	VALU- ATION	TOTAL TAX
Buchanan, Edward T. & Kurpeski, Ann L. Land & Bldgs.	\$ 15,730	\$ 234.38	Campagna, Joseph S. & Jeanne A. Lot 24	\$ 2,560	\$ 38.14
Buffum, Dorothy Land & Cott.	10,025	149.87	Campbell, Robert H. & Roslyn J. Lot 323	3,500	52.15
Bureau, Napoleon Lot 50	2,500	37.25	Carlisle, Alfred & Gloria Lot 109&110	5,000	74.50
Burgess, Arthur E. & Irene M. Lot 11	1,320	19.67	Carlin Kevin & Janice G. Lot 14	2,578	38.41
Burkhart, William E. & Margaret Lot 130	2,500	37.25	Carlotta, John L., Christopher & Paul Lot 29 & Cott.	18,759	279.51
Burkhart, William A. & Marie Lot & Cott.	13,495	201.08	Carlson, Richard & Cheryl B. Lot 283	2,560	38.14
Burt, Charles R. Lot & Bldgs.	6,800	101.32	Carlson, William A. & Patricia A. Land & Cott.	17,235	256.80
Bush, Raymond & Bertha G. Lots & Cott.	12,009	178.93	Carney, Martin L. Lot 19	2,500	37.25
Butterfield, Robert M. & Belodeau, Donald F. Lot & Barn 8860 Lot & Bldg. 15079	23,939	356.69*	Carney, Martin L. & Mary Lots & Cott.	13,957	207.96
Byrne, Mary E. Lots 137 & 162	5,120	76.29	Casazza, Titus A. & J. Karalee Lot 85D	2,500	37.25*
Burri, Mrs. John Lots & Cott.	12,525	186.62	Casso, James Jr. & Jean C. Lot 7 & Bldgs.	18,500	275.65
Cahill, Frances Lot & Cott.	9,165	136.56	Castor, Wesley, Jr. Land & Cott.	13,107	195.29
Cahill, Dr. George F., Jr. Land 120 Land & Camp 6350 Land UP 9240 Land Reed 6600 Land 1800 Land 9960 Land Bates 1800 Lot 8 4500 Lots 9&10 7200 Lot 8 1500 Lot 9 5400 Lot 8 Rg. 8 2400 Lot 7 5400 Land Morse 3810 Land Grimmer 1500 Land MF 1860 Lot 12&Bldg. 22435 RM Pasture 1200 Land & Bldgs. 58400	151,475	2,256.98	Caswell, David A. & Joan Lot 210	2,500	37.25
Cahill, Dr. George F. Jr., & Sarah Home Pl 32,840		489.32	Caton, John & Ruth Lots 12-13	6,000	89.40
Calo, Joseph M. & Dianne Lots 221&222	5,000	74.50	Cerasoli, Anthony, Jr. Land	5,000	74.50
Cameron, Richard C. Land, Cott. & Tennis Ct. 14620 Lot 17&2 Cott. 27520 Lot 16&3 Cott. 30100 Land GL 69000	143,240	2,134.28	CeCe, Elizabeth J. Land & Bldg.	18,342	273.30*
Campagna, Joseph & Catherine Lot 17& Cott.	14,697	218.99	Chandler, Victoria W. Land	2,560	38.14
			Chang Leei & Suh Ying Lee Land	5,000	74.50
			Chapin, Daniel & Dianne A. Lot 63	2,560	38.14
			Chapman C. B. Chapman, Lorraine Lots & Bath-house	5,500	81.95
			Charette, Gerard O. & Constance Lot & Cott.	7,746	115.42*
			Charland, George & Madeline Lots 293&295	5,096	75.93
			Chase, Edwin & Rhea F. Lot 218	2,530	37.70
			Chase, Mildred B. Land & Cott.	19,289	287.41
			Chase, William R. Lot 54A	2,500	27.25
			Chaves, Donald Et als Lot 62& Cott.	6,800	101.32*
			Cheshire Co. Svgs. Bank Land & Bldg.	13,336	198.71
			Chick, Edward & Priscilla Land & Cott.	8,864	132.07
			Chioldi, Lawrence S. & Mary Lot 9	1,320	19.67

* Inventory Penalty Added

NON-RESIDENT VALUATIONS AND TAXES FOR 1980

NAME AND DESCRIPTION	VALU- ATION	TOTAL TAX	NAME AND DESCRIPTION	VALU- ATION	TOTAL TAX
Christie, Barbara A. Lot & Cott.	\$ 17,009	\$ 253.43	Creamer, Howard B. & Virginia A. Land	\$ 2,500	\$ 37.25
Chulak, Joseph & Anna Lot 216HL 2500			Crider, James L. Jr., & Eleanor Land 4200		
Lots 315&316 5000			Land CP 500	4,700	70.03
Lot & Cott. 49706 57,206		852.37	Crockett, David Land & Cott.	10,396	154.90*
Churchill, Douglas & Denise Lot 301 2,776		41.36	Crockett, Reid & Charlotte Lot 263 2,560		38.14
Cichowski, Henry T. & Jennie D. Lot 11 5000			Cronk, Sherwood & E.S. Lot & Cott. 10374		
Lots 10ABC7500			Lot & Shed 3360 13,735		204.65
Lot 10& Cott. 15406 27,906		415.80	Crooks, Chester Land & Cott.	11,955	178.13
Clark, Frank & Patricia Lot 6 5,000		74.50	Cullen, James E. Lot & Cott.	6,800	101.32
Clemence, Robert & Josephine Lots 268 & 269 5,126		76.38	Curley, James R. & Nancy L. Lot 47 2,500		37.25
Glenney, Loward & Evelyn Lot & Cott. 6,886		102.60	Curran, Gerald T. Lot & Cott. 10555		
Glifford, Timothy M. Lot 12 1,320		19.67	Lot 20 2500 13,055		194.52
Cohen, David & Engeberson, Joan Lots 7500			Cushna, Bruce & Elizabeth Land & Cott. 13336		
Lots 7500 15,000		223.50*	Land 360		
Cohen, Herbert & Phyllis Land & Cott. 11,784		175.58	Land & Cott. 6374 20,070		299.04
Golclough, Raymond N. & Harriet B. Lot 5 & Cott. 14208					
Lot 7 2500 16,708		248.95	DaBica, Nicola & Linda Lot 334 8,500		126.65
Cole, Calvin G., Sr. & Gladys Lot 6 & Cott. 7,062		105.22	Dalhaus, Richard W. & Pamela R. Lot & Cott. 11,235		167.40
Collette, Edward A. & Blanche Lot 13 1,320		19.67	Dalrymple, Arthur & Charlotte Lot & Cott. 11,960		178.20
Collier, Ethel B. Lot 18 & Cott. 5,725		85.30	Danser, Harold W. Land & Cott. 10,345		154.14*
Collier, Frank & Rita Lot 217 & Bldg. 12,777		190.38	Dardani, Lucy Lot 106K 4,060		60.49
Colonial Coastal Corp. Lot 41 7,650		113.99	Dardis, Mildred C. Lots 61&71 5,000		74.50
Congreve, William III Land & Cott. 65,180			Daugherty, John & Bonnie Lot 312 2,698		40.20
Land & Cott. 18275 83,455		1,243.48	David, Edward J. & Dorothy Land GL 5,000		74.50
Connerty, Robert G. Lot 213 2,512		37.43	Davidson, John & Joan Land & Cott. 6,845		101.99
Contraros, Charles D. Land 10,360		154.36	Davis, Donald D. & Isabel B. Land & Cott. 35050		
Cook, John & Vera Land & Cott. 18,970		282.65	Lot GL 3200 38,250		569.93
Cooke, Muriel K. Land & Cott. 15,430		229.91	Davis, Frederick & Estelle Lot & Cott. 13,675		203.76
Corbin, David Land 2,000		29.80	Davis, Helen Lot & Cott. 14105		
Cosgrove, Donald S. Lots & Bldgs. 18,975		282.73	Lot C2BIP 1400 15,505		231.02
Costanzo, Lavina S. Lot 5 6200			Davis, James & Sandra Land & Bldgs. 13,385		199.44
Lot 8 & Cott. 12175			Davis, Michael & Fred Davis Lots 214&215 5,000		74.50
Lot 6 840 19,215		286.30	Davis, Ronald & Ingele Lot 264 2,542		37.88
Costello, John & Genevieve Land & Chalet 11,815		176.05	Dawson, Marjorie A. Land & Cott. 7,445		110.93
Coyne, Elizabeth Land & Cott. 13,165		196.16	Deacon, Robert & Virginia Land & Cott. 15675		
Creamer, Howard B. & Virginia A. Land 2,500		37.25			

Inventory Penalty Added

NON-RESIDENT VALUATION AND TAXES FOR 1980

NAME AND DESCRIPTION	VALU- ATION	TOTAL TAX	NAME AND DESCRIPTION	VALU- ATION	TOTAL TAX
Deacon cont'd			Dora, Alfred & Doris		
Land ROW 400			Land & Cott.	\$ 10,610	\$158.09
Lot 16 & Bldgs. 3050			Doring, Bruce & Marguerite A.		
Land PC 4200			Lots 66-69 10000		
Land PC 7250			Lot 232 2500	12,500	186.25
Land PC 8000			Dorsey, Patricia		
Land PC 6000			Land IP	6,000	89.40
Land PC 48750			Dougal, E.A. & S.W.		
Beach 5000	98,325	1,465.04	Land & Cott.	13,720	204.43
Dean, Raymond & Dorothy			Draskoczy, Steven & Kathleen		
Lot 240 2500			Land HL	16,460	245.25
Lot & Cott. 10455			Driscoll, Timothy & Irene		
Lots 288 & 289-5000	17,955	267.53	Lot 4 & Cott.	11,135	165.91
D DeAngelis, Edson R. & Karen H.			Dube, Ronald & Joyce		
Land & Bldg.	35,000	521.50	Land 2760		
DeChellis, Edward & Judith			Lots 112, 113 5000		
Lot 4	2,500	37.25	Mobile Hme. 5375	13,135	195.71
Dieley, Margaret			Dubeau, Harold & Roberta		
Land & Cott.	9,380	139.76*	Lot & Bldgs.	10,025	149.37
DeGreenia, Larry A.			Dubois, Eugene & Jean		
Lot 48	2,542	37.88	Lot & Cott.	8,285	123.45
DEGruccio, Nicholas & Sarah			Dufault, Robert L. & Susan		
Land 600	8.94		Lots 111-116 12500		
Delano, Norman & Hazel			Lot 90 2500		
Lot & Cott.	13,250	197.43	Lot 126 2500	17,500	260.75
Delude, Normand			Duffy, Leo H. & Thomas C.		
Land & Cott.	11, 120	165.69	Land & Bldg.	5,940	88.51
Delude, Paul & Shirley			Dugan, Norbert & Doris		
Land 7,474		111.36	Land	1,680	25.03*
DeMatteo, Steven Jr. & Barbara			Duhamel, Robert R.		
Lot 3 & Cott. 17255			Land	30,540	455.05
Lot 85A 2500	19,755	294.35	Duncan, David		
Demers, David C. & Marcia R.			Lot 40	2,520	37.55
Lot 8 1,260	18.77		Duplissie, Clarence & Harriet		
Demirigian, Varoujan			Land	2,700	40.23
Lot 108 2500	37.25*		Durand, Edward & Doris		
DePierrefen, Alain Y.			Land & Bldgs.	8,305	123.74
Land 1200	17.88		Dussault, Marion & Arthur		
Deprizito, Frank & Veronica			Lot 3	1,320	19.67*
Land & Sheds 3090			Dutch, Carl & Elizabeth		
Mobile Home 7200	10,290	153.32	Lots & Bldg.	11,890	177.16
Der Manonelin, Aram			Eades, Dr. George Estate		
Farm Id 12,000		178.80	Land & Bldgs.	42,200	628.78
Desjardins, Peter & Carol			Eagan, Joseph & Margaret		
Lot 52 2, 500	37.25		Land & Bldg.	17,560	261.64
Deveau, Albert, Doris & Robert			Edgewood Homes, Inv.		
Lot 10 1,320	19.67		Lots 313, 321, 322	8,520	126.95
Deyo, James & Susan			Edson, Mark Andrew		
Lots 81, 82, 89 7500			Land	2,400	35.76
Lots 83, 87, 88 7500	15,000	223.50	Edson, Philip & Louise		
Dines, Joseph & Silvia			Lot & Cott. 9100		
Lots 17-21 12,500	224.50		Lots 1, 6A 162		
Doe, Frederick			Lot 2 2500	11,762	175.25
Land 3,520	52.45		Edwards & Shippe		
Donahue, Dennis & Jeanne			Lots 9 & 10	2,640	39.34
Lot 4 & Chalet			Einingsis, Stanley		
Mobile Hm & shd.	9,637	143.50*	Land & Camp	5,550	82.70
Donegan, John T.			Elliot, James		
Lots 130 & 160 5,096	75.93		Land	1,075	16.02*
			Elliott, Robert C. & Laurens, Samuel		
			Lot 1 4000		
			Lots 9, 11-14 12500	16,500	245.85

NON-RESIDENT VALUATIONS AND TAXES FOR 1980

NAME AND DESCRIPTION	VALU-ATION	TOTAL TAX	NAME AND DESCRIPTION	VALU-ATION	TOTAL TAX
Erler, Joel & Noreen Lot 32 & Cott.	\$ 11,485	\$ 171.13	Fetko, John B. & Edelstraud Lots 143 & 151	5150	
Estes, Richard Land	4,500	67.05	Lot 216	2596	
Evans, Louis W. Land & Bldgs.	22.45-	334/5;	Lots 144, 149 & 150	7578 15,324	\$288.33
Everett, Franklin & Gwendolyn Lots & Shed	6,452	96.13	Fidaler, Michael Lot 1	1,320	19.67
Ewing, James & Ruth Land & Bldgs.	76,160	1,134.78	Field, Ruth Land	1,200	17.88
Fadden, Richard Land & Cott.	8,305	123.74	Fiordella, Alphonse & Angelina Lot & Cott.	11,665	173.81
Fairbanks, Haxel Lot & Cott.	13,150	195.94	Fiordella, Angelina Land & Shed	3,555	52.97
Fairfield, Alfred & Louise Land	7,980	118.90	Fish, Jill E. Land & Bldgs.	6628	
Farley, Ann Marie Lot & Cott..	6370		Land	1200	
Lot 12B	2500	8,870	Land	900	8,728
Farmer, Dolores Lot 78	2,500	37.25*	Fisher, Herman Land	3000	
Farrell, Donald M. Lot 55	2,500	37.25*	Land	11460	14,460
Farrell, George & Ena Lots & Bldg.	14,340	213.67	Fisher, Roger W. Land	1,320	19.67
Farwell, William L. Lots 58 & 58A	5,138	76.56	Flaherty, Frances & Evelyn Lot 35	2,572	38.32*
Faulkner, Charles Cott. & Barn	33,325	496.54	Fletcher, Raymond & Hazel Lot & Cott.	9,565	142.52*
Faulkner, Clarence & Winifred Woodlot	840	12.52	Flink, Helen H. Land & Bldgs.	15,030	228.95
Faulkner, H. Kimball 2 cott.	25,800	384.42	Flink, Russell & Helen Land HL	11250	
Faulkner, Dr. James M. Estate Land & Bldgs.			Land CP	5000	
Mansell	29120		Lot	2500	18,750
Land & Bldg.			Fontaine, Lionel & Jean Land & Cott.	11,530	171.80
Spldg.	45120		Fontes, Elaine Lots 131, 132 & 158	7,572	112.82*
Sugar Bsh & Hse	4450		Forehand, Stephen & Janet Lot 6	2,500	37.25
Lodge & lnd	56120		Forrest, Gerald & Phyllis Land & Bldgs.	14675	
Land & Blg, Pratt	22120		Lots 20A & 20	5000	19,675
Land & Blg, Duss	27000		Forsman, Carl T. Sr., Trustee Land & Bldgs.	13,649	203.37
Land & Blg, Nims	7060		Forster, Walter Lot 219	2,512	37.43
Land & Blg, Buttfield	47620		Forster, Walter & Frances Lot 220	2,524	37.61
Lots	5420		Forsyth, William & Joan Lot 4 & Cott.	13,245	197.35
Lot	2620		Foskett, Alan, Paul & Peter Lot 315	2,638	39.31
Farm Land & Tennis Ct.	9600		Frazier, Howard & Lenore Land & Cott.	17,255	257.10
Andorra Frst.	266350		Frechette, Priscilla Land & Bldgs.	52,570	783.29
Land & Bldgs.	34100	556,520	French, John & Eleanor Lot & Cott.	6,155	91.71
Feltus, Carroll & Joyce Land HL	13,750	204.88	Frost, Chester Land & Bldgs.	10,630	158.39
Fernandez, Fernando & Josephine Lots 233 & 231	5,000	74.50			
Ferner, David & Betty Jane Lot 92 & Bldg.	12,450	185.51			

* Inventory Penalty Added

NON-RESIDENT VALUATIONS AND TAXES 1980

NAME AND DESCRIPTION	VALU- ATION	TOTAL TAX	NAME AND DESCRIPTION	VALU- ATION	TOTAL TAX
Fuller, Barry & Joyce Land & Cott.	\$ 9,620	\$ 143.34	Gilchrist, Phulip Jr. Land	\$ 2,500	\$ 37.25
Fulling, Lester & Rose Lots & Cott 9875 Lot 107 2500	12,375	184.39	Gillespie, William & Mary Lot 17	1,320	19.67
Gagnon, Josephine & Arlene Lot & Cott.	17,400	259.26	Girouard, Lawrence Jr. & Claire Lot & Cott.	9,730	144.98*
Gagnon, Paul & Doris Land & Cott.	14,700	219.03	Glance, Mary Lot 10	1,320	19.67
Galey, William & Anne Land	7,020	104.75	Glassett, Walter H. Lot 51 2524 Lot 32 2560	5,084	75.75
Gallant, Andrew Etal Land & Cott.	14,557	216.90	Glazier, Demock & Mabel Lot 1	2,500	37.25
Gallerani, Barbara Land & Bldgs.	9,645	143.71	Glebus, Joseph & Mary Lot & Cott.	19,900	296.51
Galloway, Jeanne Land HL	2,160	32.18	Glowney, Michelle Etal Lot 259A	2,710	40.38
Galloway, John Land & Cott.	27,665	412.21	Goldberg, William M. Land & Cott.	22,750	338.98
Garley, John Jr., & Mary Lot 4	1,320	19.67*	Goodale, Robert & Sally Lot 6 & Cott.	12,555	187.07
Garnett, Samuel, Robert & Gordon Land	600	8.94	Gore, Frank & Barbara Land 810 Lot 3 2515	3,325	49.54
Garrity, Edith %D.Hopkins Lots 61 & 64	5,000	74.50	Gormley, Richard Lot 56	2,569	38.28
Gaskill, Richard & Karen Lot & Mod. Hme	16,577	247.00	Gould, Thomas & Betty J. Lot & Septic	3,500	52.15
Gasperoni, Helen Land 6480 Land & Bldgs. 6490	12,970		Goulet, Leopold & Pauline Lot & Cott.	11,020	164.20
Gates, Faith Lot & Cott.	14,110	210.24	Grabenstein, Frank & Mary Lot & Cott.	10,880	162.11
Gay, Evelyn Lots & Cott.	15,235	227.00	Grandepri, Louis E. & Virginia R. Lot 319	2,842	42.35
Gebhardt, Richard & Marion Lot B6	2,500	37.25	Granite Lake Association Land GL	9,900	147.51
Geddes, Paul Land & Camps	4,800	71.52	Grant, Lyle & Julia Land & Cott.	9,595	142.97
Gendron, Janet Lot & Bldgs.	14,325	213.44 *	Gravel, Leo S. Land & Camp	7,015	104.52
Gerber, Dennis & Anne Lot 305	2,668	39.75	Graves, Donald & Janet Lot & Cott.	12,495	186.18
Getchill, Richard & Marion Lot 45	2,536	37.79*	Green, Donald & Jean Lot 9 5000 Lot 10 & Bldgs. 12095 Lot 30B 2500	19,595	291.97
Getty, Earl & Vivian Lot 10 & Cott.	15,185	226.26	Green, D.S.&S.J. Heirs Land	3,900	58.11
Gibbs, Kenneth & Mona Lots & Bldgs. 10300 Lot 99S 2500	12,800	190.72	Greenwood, Harold Land & Bldgs.	9,010	134.25
Gibson, Herbert & Hazel Land & Bldgs.	23,200	345.68	Gregory, George & Elizabeth Land & Cott. 23000 Land PC & Cott. 8250 Land PC 12500	43,750	651.88
Giguerre, Mrs. Cecile Lot 73	2,500	37.25	Gribble, Lawrence & Morita R. Lot 8	2,500	37.25
Gilbert, Catherine Land	4,566	68.23	Griege, Jurgelevicius, & Algamantia, Emma Land 3140 Lot & Cott. 20480	23,620	351.94
Gilbert, Dorothy E. Lot 6	1,320	19.67			

* Inventory Penalty Added

NON-RESIDENT VALUATIONS AND TAXES FOR 1980

NAME AND DESCRIPTION	VALU- ATION	TOTAL TAX	NAME AND DESCRIPTION	VALU- ATION	TOTAL TAX
Grieger, Jurgelevicius, Stasys Lot 22 & Lot 10	\$ 5,000	\$ 74.50	Harriman, Smith B. Land & Bldg.	26040	
Griesbach, Edgar & Judith Lot 39 & Cott.	7875		Land & Mill	7500	\$26,040 \$ 388.00
Lot 1	2512	154.77	Harrington, Evelyn Land DB & Cott.	9,045	134.77*
Griffon, Robert & Elizabeth Lot 202 & Cott.	8,950	133.36	Harrington, Walter & Marilyn Land HL & Cott.	12,955	193.93
Grimard, Bernie & Barbara Lot 302	2,764	41.18	Harris, Audrey Lot & Camp	2,075	30.92
Grimes, Lloyd & Beatrice Lot 36 & Bldgs.	6,920	103.11	Harris, David & Merle Lot * & Bldgs.	20,500	305.45
Grube, Emile Land GL-ROW	1000		Harris, Franklin & Mildred Land & Bldgs.	9,595	142.97
Lot 15	3300		Harris, George & Archer, Erlinda Lot 212A	2,554	38.05
Land GL	15000	287.57	Harris, John & Margaret Land & Cott.	20,010	298.15
Guary, Victor & Teresa Lot D & Chalet	10,885	162.19	Harris, Marshall D. Lot & Camp	2,075	30.92
Guerin, Helen Lots & Cott.	21,170	315.43	Harter, Elizabeth Land & Cott.	7875	
Gustofson, Clarence W. Lots & Cott.	17,845	265.89	Lot 4 HL	7150	15,025 223.87
Guttinger, Roger T. Lots & Cott.	7,365	109.74*	Hastings, Charlotte Land & Bldgs.	20,750	309.18
Hagberg, Richard & Elsie Land & Cott.	14105		Hatch, Marie T. Lot 8 & Bldg.	8,320	123.97
Lots 8 & 8A	3800		Hathorn, Helen A. Land CP	46,000	685.40
Backlot	1400		Hautanen, Richard & Gloria Land & Bldg.	14,785	220.30
Lot 2AIP	2000	21,305 317.44	Haven, Rand Lot 25 & Cott.	8,365	124.64
Hahn, Charles, Jr. Land HL	23,082	343.92	Haven, Whitney, Baker & Hawk Land HL	1000	
Hahn, Curtis, Robert & Earl Land & Cott.	23,775	354.25	Land	2506	3, 506 52.24
Hahn, Robert & Margaret Land & Cott.	13440		Hawes, Forrest & Dorothy Land & Cott.	20,415	304.18
Lot & Mobile	6928	20,368 303.48	Hazen, Kenneth & Catherine Land	2,500	37.25*
Hall, Rev. Frank & Anita Land & Cott.	3,050	45.45	Hazen, Lucy Estate Land & Cott.	11,100	165.39*
Hall, Frank, J. Lot 31 & Cott.	9,300	138.57	Healy, Herbert & Sheila Land & Cott.	15,110	225.14
Hamilton, Byrd G. Lot 5 & Cott.	10,665	158.91	Healy, Jane Lots 8R9 & 8R10	8100	
Hampoian, Harry & Diane Lot 203 & Cott.	9,595	142.97	Land Page	3000	
Hanson, Bessie, H. Land & Cott.	5,959	88.66	Lot 8R11	1500	12,600 187.74
Hanson, Jean M. Lot 24, ROW & Cott.	3,805	56.69	Healy, Nicholas J., Jr. Lot 1 & Cott.	5725	
Harmon, Judith G. Home Pl.	27440		Lot 23	1320	
Jacob Tr Ld	3240		Lot 1	1320	
Daniel Wht. Ld	9600		Lot 4	1320	
Farwell Pl.	1800		Lot 4	1320	
Land TP	900		Lot 7 B-7	1320	
Trailer	3000	45,980 685.10	Lot 7 B-3	1320	
Harper, Angeline Land & Cott.	31,284	466.13	Lot 11	1320	
			Lot 15	1320	Cont'd

* Inventory Penalty Added

NON-RESIDENT VALUATIONS AND TAXES FOR 1980

NAME AND DESCRIPTION	VALU- ATION	TOTAL TAX	NAME AND DESCRIPTION	VALU- ATION	TOTAL TAX
Healy, Nicholas J., Jr. Cont'd.			Hodgkins, Sharon, W.		
Lot 2 1320			Lot 9 & Cott. \$ 13,385		\$199.44*
Lot 4 1320			Homfeld, George & Gloria		
Lot1&Cott. 5725			Lot2 & Bldg. 9,760		145.42
Lot2 1320			Hopkins, Franklin H.		
Lot11 & Bldgs.15400			Land & Bldgs. 20,438		304.53
Lot 5 1320			Hopkins, Clyde & Madeline		
Lot 7 1320			LandGLROW 1,500		22.35
Lot10 GL 2500			Hopkins, Fred W.		
Lots13&14 2640			Lot 1 7000		
Lots 20&21 2640			GReed Ld. 4800		
Lot 1 1320			LBarrettLd.2700		
Lot 10 1320	54,430	811.01	Tyler Ld. 1500	16,000	238.40
Hebert, E.J. & J.E.			Hopkins, Mildred		
Land & Cott. 13,820		205.92	Land & Bldg. 10,085		150.27
Heiman, Charles, II & Marjorie			Hoskins, Harold & Marion		
Lots3&4 1680			& Cott. 12,795		190.65
Buff.Ld. 2700			Houghton, Jerome & S.A.		
Lot3R13 4800			Land & Cott. 7,375		109.89
Page Ld. 1080			Howard, Lauren & Pauline		
Varnum Ld. 6360			Howard Pl 900		
Lot5R14 1260	17,880	266.41	Land 2500	3,400	50.66
Heiman, Marjorie			Howe, Philip		
Woodlot 1,560		23.24	Lot 9 & Cott. 8,520		126.95
Heischober, Norman & Marilyn			Howell, James & Hilda		
Lot2 & Lot 7 8,990		133.95	Lots 1&2 2,640		39.34
Hershey, Wynne A.			Hoyt, Henry		
Lots & Bldg. 17,175		255.91	Land 2,520		37.55
Hiestand, Clyde & Naomi			Huber, Dennis & Judith		
Land & Bldg. 4,850		72.27	Land 180		2.68
Hiestand, James & Denise			Huhtala, Richard & Ellen		
Land & Bldg. 4,850		72.27	Land 2500		
High, Deborah			Land & Cott. 8425 10,925		162.78
Land & Cott. 9,100		135.59	Hussey, Joseph & Christine		
Highland Lake Associates			Land & Cott. 13,030		194.15
Lots 20000			Hutton, Richard & Jean		
Wild Ld. 90			Land 5,000		74.50
Lot23 HL 1500			Hutton, Richard & Jean & Krasinski, Bernard		
Lot 5 5400			Land & Cott. 12,740		189.83
Lot12C 2722	29,712	442.71	Hyde, Charles Sr., & Clara		
Helchey, Joseph & Georgiana			Lot 104 2,548		37.97
Lot 231 2,542		37.88*			
Hildreth, Alice					
Lot28 & Cott. 20,560		306.34	Ingerson, Fred		
Hildreth, William			Land & Cott. 12,525		186.62
Lot 29GL 2,500		37.25	Ives, Richard & Karen		
Hills, Walter Estate			Lot 254 2,626		39.13
Land & Cott. 31375					
Lot 9 ES 2500	33,875	504.74	Jackson, Ovila & Patricia		
Hilron, Kenneth Jr. & O'Hara, Edna			Lot 209 2,500		37.25
Lots 5&6 2,640		39.34	Jarvis, Lawrence & Carole		
Hiltz, & Grady			Lot 47 5,000		74.50
Lots 4&5 2,640		39.34	Jarvis, Stephen		
Hoagland, John & Gail E.			Land & Cott. 12,095		180.22
Lot 116 2,500		37.25	Jaser, Dolores P.		
Hodgdon, R.E. Trust			Lots 23&124 5,000		74.50
Land & Cott. 46100			Jaser, Jasper J.		
Land 6655			Lots & Cott.17995		
Beach GL 11750	64,505	961.12	Lot25 HL 9550	27,545	410.42

* Inventory Penalty Added

NON-RESIDENT VALUATIONS AND TAXES FOR 1980

NAME AND DESCRIPTION	VALU- ATION	TOTAL TAX	NAME AND DESCRIPTION	VALU- ATION	TOTAL TAX
Jaworski, Joseph Lot 88	\$ 2,500	\$ 37.25	Kaufman, Robert & Lucille Lots 39&40	\$ 5,000	\$ 74.50
Jean, Herbert & Eleanor R. Land & Cott.	10,890	162.26	Kausel, Theodore & Ethel Lots 4&5	2,640	39.34
Jefts, Warren K. Land & Camp	5,050	75.25	Kavalanskas, Vitold & Emma Land & Bldgs.	25,410	378.61
Jejer, Philip & Rosemary Land & Bldg.	6,490	96.70	Kavjain, Andrew & Mary Lot 351	2,500	37.25
Jenks, Esther W. Lot & Cott.	15,375	229.09*	Keene Y.M.C.A. Lot 13	2,500	37.25*
Jernberg, Ralph & Joyce Land & Cott. 23425			Kelly, Francis & Marilyn Lot 85 & Cott.	13,698	204.10
LandingHL 5000	28,425	423.53	Kelly, William & May Horton Ld. 1800		
Jerome, Richard Jr. Lot & Bldgs.	14,750	219.78	Tuttle Ld.. 600		
Johnson, Donald & Joan Lot 49	2,500	37.25*	Farwell Pl 2400	4,800	70.52
Johnson, Francis & Gwendolyn Keimland	1,500	22.35	Kerber, Evelyn E. Land & Bldgs. 26375		
Johnson, Glendon Pearson Ld 900			Land & Cott. 11880	38,255	570.00
Rumrill Ld 4200	5,100	75.99*	Kerber, Paul F. Land & Bldg.9595		
Johnson, John P. et als Lots 8&9	2,640	39.34	Land & Bldgs.45818		
Johnson, Lt. Mark & Patricia Lot 7	3,454	51.46	Dan.FisherLot.CU		
Joimson, Lester M. Heirs Weeks Ld.	1,440	21.46	School HouseLot 1441	57,902	862.74
Johnson, Patricia Lot 32& Cott.	13,680	203.83	Kerr, Malcolm & Katherine Lots & Cott. 25445		
Johnson, Stuart Est. Lot 51 & Cott.	7,915	117.93*	Lots 107&120 5018		
Johnston, Richard & Dorothy Lot 22 & Cott.	16,690	248.68	Lot 120A 5000	35,463	528.40
Jones, G. T. & B.T. Land & Cott.	13,305	198.24	Kernozyicky, Konstanten Land & Cott.	10,115	150.71
Jones, Lillian E. Lot 146	2,500	37.25	Ketcham, Bruce & Dorothy Land & Cott.	28,550	425.40
Jones, Raymond & Elizabeth Land & Cott.	21,745	324.00	Kett, Vincent Lot 336	2,860	42.61
Jubert, Michael Lots & Cott.	14,125	210.46	Kidess, Attallah, & Helen Lot 18 & Cott.	11,665	173.81
Kaczka, Emil, Jr. & JoAnn Lot 85C& Chalet	15,805	235.49	Kiernan, John & Christine Land & Cott.	12,525	186.62
Kapantais, Stephen & Lygomis, Peter Lot 21&Cott. 8520			Kiessling, Edward & Elissa Lot 64 & Cott.	11,740	174.93
Lots 22&23 5000	13,520	201.45	Kiley, Catherine Lot 6 & Cott.	6,155	91.71
Kapij, Jerry & Sophie Lot 16 & Cott.	21,770	324.37	Kimball, Stanley & Myrna Lot 1 & Cott.	20,700	308.43
Kapsinow, Irving Lot 1	1,320	19.67	King, William & Rosemary Lot 95	2,566	38.23
Katz, Elliot & Adrienne Lots 10000			Kingsbury, George Land & Cott. &		
Lots&Camp 18600	28,600	426.14	Tennis Court	71,100	1,059.39
			Kingsbury, Mary Land 10250		
			OutletCP 120	10,370	154.51
			Kingsbury, R. Putnam & Louise Land & Bldg.	38,150	568.44
			Kirber, Herbert, & Maria Land & Bldg. 34900		
			Lot 11 1680	36,580	545.04

*Inventory Penalty Added

NON-RESIDENT VALUATIONS AND TAXES FOR 1980

NAME AND DESCRIPTION	VALU- ATION	TOTAL TAX	NAME AND DESCRIPTION	VALU- ATION	TOTAL TAX
Kirby, Joseph & Elizabeth Lots & MobileHme.	\$ 6,100	\$ 90.89	Lancey, Mabel Lots & Cott.	\$ 11,235	\$ 167.40
Klebanoff, Howard, Harris & David Lot & Cott.	23,355	347.99	Langillr, Rdward & Hazel Lots & Cott.	12,525	186.62
Kloberg, Marry Ann & Sconyers, Betty Land & Cottgs.	27,350	407.52	Larson, Carl & Mabel F. Lot D	2500	
Klockes, Carl & Gloria Lot 100	2,548	37.97	Parcel 5 HL 40000	42,500	633.25*
Klochic, David & Judith Lot 99	2,536	37.79	Lary, Edmund C. Land & Blg.	9,600	143.05
Klosiewicz, Charles J. Lots & Cott.	15, 105	225.06	Lambshire, Helen Land & Cott.	9,410	140.21
Knobe, Oliver, III Land 6840			Lavigne, Elizabeth Lot 49 & Cott.	10,200	151.98
Hale Ld 780	7,620	113.54	Lavoie, Elaine A. Land 4620		
Kochis, Laura B. Land & Cott.	13,315	198.39	O'Neil Ld. 1200	5,820	86.72
Koski, Edwin & Millicent Lots30&25A & 316	7,500	111.75	Ledwith, Roswell & Dorothy Lot 34 & Cott.	10,525	156.82
Kristiansen, Richard & Lois Land & Cott.	15,825	235.79	Lee, Henry Jr. & Mary Lot 36 & Cott.	11,793	175.72
Kratt, Richard & Susan Lots5A&6	3,500	52.15	Lees, George Jr. & Ball, Harlie Lot 81	2,500	37.25
Kumpu, Walter & Marjorie Lot55&Cott. 6400			Lekrman, Henry & Mary Land & Cott.	11,255	167.7-
Lots58&59 8000			Lehtinen, Edward & Mary Land	2,500	37.25
Lot100 2500	16,900	251.81	Lent, Richard & Dale Lot 89 & Cott.	6,800	101.32
Kupson, Edward & Beverly Lot 2	4,920	73.31	Leonard, Edward & Eleanor Lot 35 & Cott.	8,805	131.19
LaFountain, Earl & Pauline Lots & Cott. 12525			Leotta, Marline Land & Cott.	7,510	111.90
Lots103&104 5000	17,525	261.12	Lessard, Aime Lot3A & Cott.	10,025	149.37
LaFlamme, Roger & Claire Lot 18	1,320	19.67*	Lessard, Gerald & Jeanne Lot 3 & Cott.	10.025	149.37
LaFrenier, Dennis & MaryAnn Lot 242	2,500	37.25	Lester, Joseph, Jr. Land 2580		
Lajoie, Angela Lots & Cott. 11450			Lot8R15 900	3,480	51.85
Lots311,312, 313,314 10000	21,450	319.61	Leydon, Donald & Marion Land & Bldgs.13155		
Lake Falls Associates Lot 5& Cott. 5725			Land CP 20800		
Lot1A & Lodge 46160			JReed Ld. 1080		
Lot1B&Power Hse 23800			Hadley Ld. 1800		
Lot 1 WoodLd. 53400			JR.Reed Ld. 6780		
Lot14 Camp & Pool 9860			Anderson Ld. 2500	46,115	687.11
Lot 6 1320			Lefrieri, Dario & Rita Lots 4&5	2,640	39.34*
Lots 7&8 2640			L'Heureux, Dr. Roland Land & Cott.	31,340	466.97
Lot 12 1320			Lhota, John & Elizabeth Lot12 & Cott.	9,860	146.91*
Lot 1 1320			Lindell, Richard & Lois Lot 331	2,512	37.43
Lot1& Found. 5500	151,045	2,250.57	Lindquist, Donald Lots & Cott.	9,515	141.77
Lambert, Robert P. Sr. Land & Bldg.	14,540	216.65	Linn, John, Jr. & Cynthia Lot 212B	2,632	39.22*
Lamy, Maurice & Jane Land & Cott.	17,800	265.22			

* Inventory Penalty Added

NON-RESIDENT VALUATIONS AND TAXES FOR 1980

NAME AND DESCRIPTION	VALU- ATION	TOTAL TAX	NAME AND DESCRIPTION	VALU- ATION	TOTAL TAX
Lipinski, Dr. Buguslaw & Isabella Lot 46	\$ 2,500	\$ 37.25	Mann, Pearl Land, Cott. & Trl.	\$ 5,640	\$ 84.19
Lord, Elmer A. & Evelyn H. Lot 7 & Bldg.	9,240	137.68*	Mann, Thomas & Ann Etal Lot 248A	2,614	38.95
Lowe, John & Virginia Lots 93&94	5,000	74.50*	Merashlian, Zahrab B. Lot 259	2,560	38.14*
Ludwig, Lee Land & Bldg.	28,450	423.91	Marcineck, Adam & Rose. Lots & Cott.	11,650	173.59
Lund, Earle & Mary Lot 2 & Cott.	15,525	231.32	Margonis, Michael & Marie Land	2,500	37.25*
Lyman, W. H. Lots & Cott.	10,590	157.79	Marrads Timber Co. Land & Camp	13780	
Lynch, Arthur Jr. & Frances Land & Cott.	20,240	301.58	Land HL E	39120	
McCrackin, James & Kathleen Lot 272 2560			Lot 255	2500	
Lot 273 2566	5,126	76.38	Lot 501	2500	
McIntire, Patricia M. Lot 5 & Cott.	7,660	114.13 *	Lot 802	5000	
McLean, John Jr. & Betty W. Lots & Bldg. 31640			Lot 803	5000	
Lot 277 5186	36,826	548.71	Lot 805 19250		
MacAllister, Philip & Patricia Lot 38	2,500	37.25*	Lots 301-306 & 309-310	20000	
MacDonald, E.J. & I.M. Lot 20 & Cott.	4185	62.36	Lots 286, 287 & 292	7500	114,650
MacDonald, William Lot 15 & Cott.	7,015	104.52	Marsh, Lester & Diane Lot 19	2,500	37.25*
Mackintosh, Donald & Donna Lot 17 & Cott.	18,545	276.32	Martin, Joseph, Jr. & Janet Lot 219	2,500	37.25
MacKinnon, Richard Lot 88	2,500	37.25	Martin, Rose Estate Lot 229 2500		
Mack, James & Mary Lot 13 & Bldgs.	25,960	386.80	Lots 267-270	10000	12,500
Madden, John & Evelyn Home	14,945	222.68	Martin, Robert L. Lot 20 & Cott.	17,905	266.78
Madar, Michael & Helen Lot 6E & Bldg.	12,500	186.25	Martland, Wallace & Shiela Lots & Cott. 11020		
Madore, Norman & Alice Lots 12, 13 & Cott.	17,255	257.10	Lots 282-284	7500	18,520
Maffei, Frank A. Lot 152	2,554	38.05	Mason, Robert & Barbara Lot 27 & Cott.	13,985	208.38
Magnani, George & Paula Lot 145	2,524	37.61	Matheson, Chester & Harriet Land & Mobile	4,632	69.02*
Magio, Frank & Elizabeth Lot 16 & Cott.	15,755	234.75	Matson, William & Margaret Lot 2	1,320	19.67
Mahoney, Mrs. John Lots 1&36	2,640	39.34	Maxwell, Michael Lot 8 & Cott.	9,305	138.64
Maillet, Charles & Marilyn Lot 9 & Cott.	19,742	294.16	May, Ruth Lot 39	2,548	37.97*
Maltby, Peter & Judith Lot 9 & Cott.	14,460	215.45	Mazella, Andrew & Nancy Lot 6 & Bldgs.	8,305	123.74
Mammone, Vincent etals Lots 1&2	2,640	39.34*	Meansky, Vincent & Marguerite Lot 38 & Cott.	6,735	130.15
Mangini, Harriet Lot 151 & Cott.	10,025	149.37	Mednis, Arvids, Satmita & Jarvis Land & Bldgs.	9,985	148.78
			Mellish, Eugene & Nancy Land & Cott.	28,900	430.61
			Mercer, Jack B. & Olive Land, Bldgs. & Trlr. 51780		
			Lots 11&20A	1500	53,280
			Merrill, Jack & Shirley Lot 37 & Cott.	6,370	94.91

* Inventory Penalty Added

NON-RESIDENT VALUATIONS AND TAXES FOR 1980

NAME AND DESCRIPTION	VALU-ATIONS	TOTAL TAX	NAME AND DESCRIPTION	VALU-ATION	TOTAL TAX
Merrill, Clinton			Myles, Jack & Margaret J.		
Lot 1 600			Lots 10&11	\$ 5,000	\$ 74.50
Heath Ld. 1200					
Mess.Ld. 1500	\$ 3,300	\$ 49.17			
Merrill, Etta			Nair, Robert		
Lot 1 600			Lot 3	7,150	106.54
Heath Ld. 1200			Nassau, Arthur & Reba L.		
Mess. Ld. 1500	3,300	49.17	Lot 2& Cott.	18,755	279.45
Merriwoode Village, Inc.			Nault, Leo Etals		
Lot 7 5000			Lots & Cott.	9,026	134.49*
Land & 9-			Neill, Howard O.		
Co-op Bldgs.107270			Lot 275	2,500	37.25
19 cottages 197585	309,855	4,616.84	Nickliss, Dhu Etals		
Messer, Judith			Lot	1,250	18.63
Lots 43&44	5,120	76.29	Nicholas, Joseph & Claudette		
Meyer, Michael & Mary			Lot 15& Cott.	9,505	141.62
Lot & Bldgs.,	17,900	266.71	Nichols, C. & V. Heirs		
Miles, Morey & Geraldine			Lots 11& 13	2,640	39.34
Lot 03	5,240	78.08	Nichols, Herbert & Jessie		
Miller, Ella M.			Lots & Bldgs.	38,330	571.12
Lot 15	2,500	37.25	Nichols, Mildred		
Miller, Jesse & Claire			Lots & Bldg.	28,060	418.09
Lot3 & Cott. 3655			Nicoletti, Richard & Angela		
Land 1200	18,655	277.96	Lot 47& Cott.	32,500	484.25
Miller, Leroy M.			Norcross, Arthur		
Lots80&82	5,000	74.50	Lot 36	2,500	37.25
Miller, William & Dora			Nowill, Harold & Alice		
Lot 22 & Cott.	4,340	64.67*	Lot 24 & Cott.	15,495	230.88
Miner, Norma J.					
Lot5A	2,500	37.25	O'Brien, Maurice, Jr.		
Mifa, Stanley & Alexandra			Lot 11	1,320	19.67
Lot 2 & Cott.	9,745	145.20	Ohman, Thur S.		
Modeen, Margaret			Lot 31& Cott.	11,100	165.39
Lot 41	2,536	37.74*	Oja, Waino		
Moe, William W. & Ruth			Lots 96&97	5,000	74.50
Lot & Cott.	11,095	165.32	Olson, Albert		
Montineri, Paul & Sonia			Lots275-278	10,000	149.00
Lots B3,4,7&8	10,000	149.00	Olson, Betsey		
Moore, David & Carol			Lot 1 6000		
Lot 318	2,632	39.22	Lots & Cott.10025	16,025	238.77
Moore, James C.			O'Malby, Robert & Caroline		
Lot 78A	2,500	37.25*	Lot 10	2,500	37.25
Morton, Robert & Mariann			O'Neil, Anthony & Mary		
Lots & Cott.	14,095	210.02	Lot10D	2,500	37.25
Moulton, Allen & Annette			O'Neil, Edward & Stephanie		
Lot 7	2,500	37.25	Lot 314	2,500	37.25
Mountford, Robert, Heirs			Onnela, Robert & Kevin		
Todd Place	8,305	123.74*	Lot 10 3500		
Mowat, William, Jr. & Jacqueline			Lot 9 900	4,400	65.56
Lot 9	5,052	75.27	Ormand, Jeremiah & Bridget		
Murdock, E. Inc.			Lot 6 & Cott.	10,240	152.57
Land 600		8.94	Orson, Dennis & Sandra		
Murphy, Edward Jr. & Birgen, Robert			Lots 252-253	5,000	74.50
Land & Cott. 17160			Osgood, Emily E.		
Land 450	17,610	262.39	Lot3 & Bldgs.	6,120	91.19
Murphy, Robert & Joan			Ostrowski, Edwin & Veta		
Lot 67 & Cott.	11,740	174.93*	Lot6 & Cott.	13,475	200.78
Murray, Daniel & Janiece			O'Sullivan, Joseph & Teresa A.		
Lot 286 2500			Lot3 & Chalet	17,685	263.51*
Lots 287&288 5000	7,500	111.75			

* Inventory Penalty Added

NON-RESIDENT VALUATIONS AND TAXES FOR 1980

NAME AND DESCRIPTION	VALUATION	TOTAL TAX	NAME AND DESCRIPTION	VALUATION	TOTAL TAX
Oleyar, George Jr. & Donna M. Lot 310	\$ 2,620	\$ 39.04	Peterson, Jacob, Jr. Lot 19 1/3	\$ 2,665	\$ 39.71
O'Reilly, Patricia Lot 112	2,500	37.25*	Pfundstein, George A. Lot 3& Cott.	12,275	182.90
PAge, Mary Lot 40	2,560	38.14	Phalon, Robert & Phyllis Lot 4& Bldgs.	21,555	321.17
Paine, Olga Lot 13	2,400	35.76	Phelan, Alan P. & Linda E. Lot 11	7,595	113.17
Palin, Wilfred & Betty Lot 26 & Cott.	8,520	126.95	Phillyss, Clayton & Cynthia et all Lot 3 & Cott.	12,600	187.74
Pallme, Helen Lot 16 & Cott.	8,520	126.95*	Phillips, John & Harriett Lot 6 & Bldgs.	13,030	194.15
Panella, Francis & Alice Land & Bldg.	9,660	143.93	Phillips, William & Catherine Lot 4 & Cott.	19,450	289.81
Patena, Rosario Lot 30B & Bldg.	10,455	155.78	Piehl, George & Emily Lot 2 & Cott.	9,040	134.79*
Parise, Edward & Patricia Lots 1&2 & Bldg.	20,000	298.00	Pierce, E. Floy Lot 7& Camp -1/4	2,075	30.92
Paradiso, Beverly J. Land & Cott.	16,020	238.70	Pierce, Ralph A. Lot 7& Camp- 1/4	2,075	30.92
Parker, Bradley & Ingui, Dorothy Lots 243&244	5,000	74.50	Pierce, Walter O. Lot 21	2,500	37.25
Parker, Carl & Harriet Lot 801	5,000	74.50	Pike, Adolph & Olive Lot 3 & Camp	8,520	126.95
Parker, Catherine W. Lot 5& Bldgs.	13,680	203.83	Pike, Richard & Jacqueline Lots & Cott.	8,520	126.95
Parker, Cecil & Alice Lots & Cott.	9,360	139.46	Pineo, Leon, Jr. & Friscilla Lot 13	2,500	37.25
Parker, Donald J. & Gwen J. Lot 280 2584	7,692	114.61	Pinto, Carlos Lot 11 A	2,566	38.23
Parker, James E. Lot & Cott.	9,140	136.19	Plante, Paul & Avis Lot 309	2,608	38.86
Parrot, Ted & Pamela Lot 3 & Cott.	22,200	330.78	Plaut, N.M. M.H. Lot 36 & Bldgs.	34,820	518.82
Paton, H.R. & M.J.F. Lot 11 & Cott.	10,670	158.98	Plotts, William & Geraldine Lot 1	420	6.26
Paton, SHarold F. Heirs Lot 12	2,500	37.25	Pollock, Robert A. Lot 237	2,500	37.25*
Paulson, Donna R. Lot 15 & Cott.	12,820	191.02	Pollock, Robert A. & Jean M. Lots & Bldg.	13,950	207.86*
Peffus, William & Laurette Lot 218 & Cott.	12,175	181.41	Poloczanski, A.S. & Anna M. Lots & Cott.	10,730	159.88
Peltier, Robert & Margaret Lot 78B 2692	5,240	78.08	Porter, Beatrice Lot 35 & Cott.	17,850	265.97
Perron, Robert & Suzanne Lot 43 & Cott.	9,165	136.56	Poulin, R. William Lots & Bldg.	10,500	156.45
Perry, E. Ronald Land & Camp	5,310	79.12	Pratt, D. E. Lot 8 & Cott.	16,610	247.49
Pessin, Joseph & Rose Lot 2	1,320	19.67*	Pray, Chester & Elsie Lot 26 & Cott.	8,325	124.04
Peterson, Alfred, L.M. & A.C.Jr. Lot18, & Bldgs.	27,360	407.66	Prentiss, Clark R. Lot 804	2,750	40.98
Peterson, Carole A. Lot 5 & Cott.	15,965	237.88*	Prevo, John & Marie Lot 14, Found. & Bldg.	5,830	86.87
			Price Trevor R. & Barbara Lot 1 11400 Lot 2 4400		

* Inventory Penalty Added

NON-RESIDENT VALUATIONS AND TAXES FOR 1980

NAME AND DESCRIPTION	VALU- ATION	TOTAL TAX	NAME AND DESCRIPTION	VALU- ATION	TOTAL TAX
PRICE, Trevor R. & Barbara (cont'd)			Ripley, F. Fuller & Elizabeth		
Lot 6A 1200			Lot 28 & Cott. 34400		
Lot 6 2500	\$ 19,500	\$ 290.55	Land 660		
Priest, D. C.			Land 2590	93,350	1,390.92
Lot 8 & Bldgs.	30,965	461.38	Ritchie, Keneth & Barbara		
Proctor, William R.			Lots & Cott.	19,110	284.74
Lots & Bldgs.	12,525	186.62	Rivers, Evelyn		
Prunier, Kathleen			Lots & Cott.	18,600	277.14
Lot 66	2,500	37.25	Robbins, Doris		
Public Service Co. of N. H.			Lots & Cott.	16,100	239.89
Transmission lines	204,459	3,046.44	Robidoux, Gerald & Arline		
Purdy, Harold			Lot 48 & Cott.	11,530	171.80
Lot & Cottage	7,875	117.34	Robillard, Emileen		
			Lot 22	2,530	37.70
			Robinson, Leo		
Quereux, Alfred C.			Lot 1	2,500	37.25
Lots 9, 10 & Cott. 22675			Roentsch, Elmer & Mary		
Lot 13 & 14 5000	27,675	412.36	Lot 23 & Cott. 10035		
			Lot 43 & Bldg. 21850	31,885	475.09
Radimska, Olga			Roentsch, E. George & Myrtis Rae		
Lot 19 & Cott.	8,305	123.74	Lot 35 & Cott.	13,680	203.83
Rafter, Rosemary			Rohloff, Arthur & Inez		
Lot 32 & Cott.	42,500	633.25	Lot 7 & Cott.	6,585	98.12
Rosi, Tauno & Florence			Rnoan, John & Arlene		
Land & Bldgs.	13,170	196.23	Lot 233 & Cott.	17,389	259.10
Raridonis, Sophie			Rose, William & Patricia		
Land & Bldgs.	10,505	156.52	Lot 251	2,614	38.95*
Reed, George E. Heirs			Rowan, Melvyn & Arlene		
Lot 2	900	13.41	Lot 9	1,320	19.67
Reed, Raymond E.			Rowehl, Edwin & Virginia		
Lot 3 & Mobile Home	6,700	99.83	Lot 3 & Cott.	15,310	228.12
Reed, Wilmer C. Heirs			Rowell, E. R.		
Lot 7 & Bldg. 10535			Lot 13 & Cott.	16,100	239.89
HW Reed Ld. 9600			Roy, Roger G.		
RJBrown Ld. 1800	24,945	371.68	Lot 1 & Cott.	20,230	301.43
Regensburger, Albert, Jr. & Ellen			Royea, Theodore & Mary		
Lots 147 & 241	5,036	75.04	Lot 30 & Cott.	11,745	175.00
Reilly, Lucille			Rumrill, R. Rodney		
Lot 15 & Cott.	5,940	88.51	Lot 11 600		
Reimillu, Marvin & Dolores			Mountford Pl 2100	2,700	40.23*
Lots 25-27	7,614	113.45	Russ, Alfred & Frances		
Reiniger, George & Mary			Lots 1 & 2	7,750	115.48
Lots 19 & 20	5,000	74.50	Russ, Robert & Pamela		
Remillard, Francis & Heather			Lots 3 & 4	9,500	141.55
Lot 2	4,000	59.60	Russo, Richard & Khorsandi, N.		
Rhoades, Hollis G.			Lots 14 & E	17,320	258.07
Lot 3	3,820	56.92	Ryder, Dale & Sandra		
Rhodes, Harlan & Roberta			Lots 43 & 44	5,126	76.38
Lot 42	2,680	39.93			
Riceappo, Lawrence			Sagehorn, Herbert F.		
Lot 17A	2,500	37.25	Lot 13A & Cott.	10,025	149.37
Rioux, William & Grace			Saitas, Alexander & Anne		
Land & Cott.	24,300	362.07	Lot B1	2,500	37.25
Ringland, Vera Estate			Sandus, Helen W.		
Lot 4	6,460	96.25	Lot 9A & Cott. 7875		
			Land & Cott. 18785	26,600	397.23

* Inventory Penalty Added

NON-RESIDENT VALUATIONS AND TAXES FOR 1980

NAME AND DESCRIPTION	VALU- ATION	TOTAL TAX	NAME AND DESCRIPTION	VALU- ATION	TOTAL TAX
Sandy Beach Association Lot 57	\$ 11,700	\$ 174.33	Silva, Joseph & Ditomaso, Steven Lot 234	\$ 2,250	\$ 33.53
Sargent, Harry Jr. & Ellen Lot 46 & Cott.	12,955	193.03	Silvia, Anthony Lot 9 & A-Frame	11,186	166.67
Sargent, Veronica Lot 4 & Cott. 12955			Simmons, Robert & Mary Lot 39 & Bldgs.	13,450	200.41
Land 2500	15,455	230.28	Simpson, Jane R. Lots & Cott.	9,687	144.34
Schellens, Edward & Theresa Lot 17	2,500	37.25	Singer, Robert E. Lots & Bldg.	15,000	223.50
Schere, Walton & Marjorie Lot&Cott 10885			Sirois, John & Lucia Lot 12 & Cott.	3,100	46.19
Lot 84 2500			Sisk, Michael & Virginia Lot 98	2,500	37.25*
Land 10000	23,385	348.44	Skidmore, Alfred & Jane Lot 6E	2,500	37.25
Schillemat, Edward, Jr. & Harriett Lot 75&76 &Cott.	12,260	182.67	Skotny, Frank & Silvia Lot 249	2,500	37.25
Schott, Walter & Elaine Lots265,298&299 7698			Slavik, Frank & Evelyn Lot 9	2,500	37.25
Lot 266 2548	10,246	152.67	Small, Abraham & Alice Land	7,500	111.75
Schwartz, Sol & Gertrude Lot 115A	15,240	227.23	Small, James & Patricia Lot 25	5,000	74.50*
Seabury, Kendall & Michael Lot 46 & Cott.	6,585	98.12*	Smith, Brian & Susan Lot 276	2,644	39.40
Seaman, Robert & Kathryn Lot 12 & Cott.	12,149	181.02	Smith, David & Frances Lot 10	2,500	37.25
Security Land Lot 5	828	12.34	Smith, Sandra Lots & Cott.	20,900	311.41
Selines, Felix & Natalie Lot 42	2,515	37.47	Smith, Scott A. Lot 325	2,512	37.43
Semsil, Mary Land & Bldgs.	10,676	159.07	Smith, Wendell Land	10,000	149.00
Seppala, Martin & Lillian Land & Bldgs.	54,300	809.07*	Smith, Wilfred A. Lot 5	2,400	35.76
Serbent, Walter & Jane K. Lots 339&340	22,590	336.59	Snyder, Donald Lot 19	1,320	19.67
Sergi, Michael & Elizabeth Lot 41 & Cott.	8,821	131.43	Snyder, J. J. & Gladys Lot 9 & Cott.	11,450	170.61*
Setzer, Wilfred & Carole Lot 21 & Cott.	8,821	131.43	Society for Protection of NH Forests Land CU 24811		
Severience Alfred & Edwards, Orville Lot 14	1,320	19.67	Bldg. 5375		
Severance M. Renevich Land & Shed	30,220	450.28*	Land CU 13046	43,232	644.16
Shank, Curtis & Theresa Lot * & Bldg.	11,428	170.28*	Spandaro, Anthony & Annette Lot 4A,Bldg.		
Shattuck, Gilman & Sieglunde Lot 8	2,680	39.93	& Trlr.	19,445	289.73
Shea, Fannie Lot 41 & Bldgs.	18,900	281.61	Spagnuolo, Pellegrini, & Alma Lot & Cott.	8,360	124.56
Shea, John Lot 7	2,515	37.25	Spakowski, George & Jane Lot16 & Bldgs. ROW	11,240	167.48
Sheltry, Philip & Pauline Lot 11	2,500	37.25	Spallone, John & Cleeste Lot 53	2,560	38.14
Shepard, Ellie G. Lot 3 & Cott.	20,750	309.18	Sparkes, William & Alice Lot 303	2,896	43.15
Siegal, Jeff & Eileen Lot 49 & Bldg.	16,475	245.48	Spera, Nicholas & Elizabeth Lots & Trl	6,249	93.11
Silk, John Jr. & Emma Lot 6	2,500	33.53			

* Inventory Penalty Added

NON-RESIDENT VALUATIONS AND TAXES FOR 1980

NAME AND DESCRIPTION	VALU- ATION	TOTAL TAX	NAME AND DESCRIPTION	VALU- ATION	TOTAL TAX
Spooner, George & Geraldine Land	\$ 6,250	\$ 93.13	Sullivan, Harold & Antonia Land & Bldgs.	\$ 18,109	\$ 269.82
Spring, Harold & Doris Lot 8 & Cott.	13,465	200.63	Summers, Kenneth & Patrice Lots 50	5,144	76.65*
Spruceland Corporation Lots & Bldgs.	31,720	472.63	Swain, Velma Lot 3	5,144	76.65*
Spruceland Owners Assoc., Inc. RechHall & Tennis Cts.	61,540	916.95	Swanson, Carl Lots & Bldgs.	16,067	239.40
Staats, Albert J. & Lina Lot 21 & AFrame	8,010	119.35	Swart, Henk & Thainy Lot 279& Cott.	18,900	281.61
St.Amand, Camille & Celia Lot 148	2,524	37.61	Syrjala, Arthur & Ruth Lot 74	2,500	37.25
Stearn, Mazel & Prunier, Kathleen Lot 65& Bldgs.	19,700	293.53	Szczurko, Daniel & Marguerite Lot 126	2,500	37.25
Steele, Leon & Carol LotB4	2,500	37.25	Szumaski, Joseph & Fay Lot 3	300	4.47
Stevens, George Estate Lot 5	750	11.18*	Tardiff, Harold Sr. & Ada Lots 96,97,98	7,650	113.99
Stockman, Harold & Margery Lot 20& Cott.	13,410	199.81	Taylor, Timothy & Eugenia Lot 11	1,320	19.67
Stoddard Building Supply Corp. Lot 2& House	87,000	1,296.30	Terrill, Whitman, Jr. & Eva Lots & Chalet	15,455	230.28
Stoddard Development Corp. 88 Lots app. 220000			Theros, Arthur & Bessie Lot 55 & Cott.	22,900	341.21
Land HL 218400			Theulen, Glenn & Sharon Lot 212	2,542	37.88
Phase II 7704			Tidgwell, Robert & Ann Land & Cott.	13,555	201.97
Land 1428			Tiffany, Benjamin & Elizabeth Lot 46 & Cott.	5,725	84.30
Land, Williams 22848			Tillman, Edward, Jr. & Beverly Lots & Cott. 17435		
Modular Home 10965			Lot & Bldgs. 53465		
Bath House & Pool 13295			Lot 14 4645	75,445	1,124.13
Tennis Court 13200			Todd, Richard J. Lot 9	2,500	37.25
Lot 259A 2500			Townsend, Esther W. etals Lot 2 & Cott.	23,875	355.74
Lots 129 & 161 5126			Treelyn Forest Lot 15& Cott. 16900		
Lot 260 2578			Lots 3-3&4 15300		
Lot 324 4500			Scott Ld. 420		
Lots 246&247 5186			Webber Ld. 720		
Lots 281 2500			Lot 2 720		
Lots 274 2500			Treelyn Forest CU 34200		
Lot 87 2500			Land CU 109000		
Lot 11A 2500	537,730	8,012.18	Lot A12 4000		
Stoddard, Marjorie Lot K2& Cott. 12084			Lot B9 2500		
Lot 28 1320			Lot D 1 4000		
Lot 17&Cott. 8993			Lots J, 2, 3, 4-7-11 20000		
Lot 2 2500	24,897	370.97	Lots L 18&19-10, 11-14, 17 15000		
Stone, Frederick & Maude Lots & Cott.	11,665	173.81	Lot 4 4800	227,560	3,390.64
Stone, Theodore & Carole Lot 33	2,542	37.88	Troxell, Raymond & Claire Lot 43	2,500	37.25
Stonaha, Robert & Patricia Lot 327	2,518	37.52			
Stoye, Joseph & Patricia Lot 1 & Cott.	13,801	205.63			
Strong, Allie B. Lot 40 & Cott.	9,451	140.82*			
Stuelke, James & Frances Lots 5&6	9,700	144.43			

* Inventory Penalty Added

NON-RESIDENT VALUATIONS AND TAXES FOR 1980

NAME AND DESCRIPTION	VALU- ATION	TOTAL TAX	NAME AND DESCRIPTION	VALU- ATION	TOTAL TAX
Truesdell, Miriam C. Lot 13 & Cott.	\$ 12,544	\$ 186.91	Wallace, Ronald & Virginia cont'd Lot 8 HL 2500		
Tucker, Paul & Margaret Lots	12,722	189.56	Lot16 &Cott.23627		
Turner, Charles & Carol Lot 326	2,500	37.25	Lots 1,2 & Bldgs. 28045	96,977	1,444.96
Turner, Kenneth Jr. & Joan Lot 329	13,000	193.70	Wallace, William N. LotK5 & Bldgs.	15,251	227.24
Turner, Michael & Solveig Lot 13 & Cott.	24,012	347.78*	Walston, Raymond & Donna Lot 6A & Bldgs.	8,778	130.79
Tuthill, John & Nora Lot 1	40,320	600.77	Ward, Charles, Jr. & Theresa Lot 14 & Cott.	11,241	167.49*
Tuttle, Gale & N. G. Lot 2 & Boathouse	4,650	69.29	Warne, William & Barbara Lot 17	3,000	44.70 *
Twing, Elizabeth Lot 12	1,320	19.67	Warren, Kathryn Lots & Cott.	35,500	528.95
Vallerie, Leroy & Margaret Lots 20&21	5,000	74.50	Wasel, Robert & Joan Lot 4	1,320	19.67
Vallerie, Leroy L. Lot 13 & Cott.	9,914	147.72	Washuta, John & Rosemary Lots & Bldgs.	27,200	405.28
Van Hoine, Gladys Lot 14 & Bldgs.	9,396	140.00	Watson, Earl & Pauline Lots290&291 5000	17,098	254.76
Van Malden, John & Carol Land & Cott. 16395 Lot1&Bldgs. 30606	47,001	700.31	Watson, John P. Lots & Cottgs.	21,040	313.50
Val Pelt, John & Joy Lot 80	2,500	37.25	Watson, Richard & Ann H. Lots & Cott.	23,480	349.85
Vaughn, Edgar, Sr. Lots11&13	5,000	74.50*	Watt, Charles Lots & Mobile Hme	4,620	68.84
Vaughn, Edgar L. & Kathryn Lot 23&Cott.	14,460	215.47*	Weekes, Elizabeth, Jennifer & Julia Lot 1	1,500	22.35
Vetog, Edwin & Elizabeth Lot 84A & Cott.	16,493	245.75	Weems, Gerald & Marjorie Lot 94	2,560	38.14
Vezeau, Robert Lot 4 & Cott.	15,911	237.07	Weems, G.&M. & Mack,W.&L. Lots 11-15A 15000		
Vezeau, Robert Lot 4 & Cott.	15,911	237.07	Lot12& Cott. 10455	25,445	379.28
Vezeau, Robert Lot 4 & Cott.	15,911	237.07	Wegiel, M.S. & H.W. Lots & Cott.	29,970	466.55*
Vezina, Roger & Marie L. Lots 147,159	5,162	76.91*	Weinberg, Philip & Mary Lots & Bldgs.	20,406	304.05
Vigneau, Clarence W. Lot 2 & Cott.	9,955	148.33	Weiswasser, Robert & Lois Lot4&Bath house3360		
Vitale, Joseph A. Lot42& Cott. 14718			Lot 2 6500	9,860	146.91
Vitale, Joseph A. Lot 116A 6250	20,968	312.42	Welch, Edna Reed Ld&Int. 4800		
Walker, Edwin Jr. & Norma Lot 8 & Cott 14836			BarretLd.&Int.2700		
Lots3,4 &Cott.19236	34,072	507.67	Tyler Ld.&Int.1500	9,000	134.10
Walker, William & Susan Lot 256	2,602	38.77	Welch, Frieda Lot 4	2,740	40.83
Wallace, Julia M. Lot28 &Cott. 15285			Wellington, Lillian L. Lot 35 & Bldgs.	10,240	152.58
Lot 10 1620	16,905	251.88*	Wells, Glynn & Patricia Lot K7 & Cott.	13,788	205.44
Wallace, Ronald & Virginia Lot5A&Garage 5510			West, Elijah J. Lots 9	2,930	43.66
Lot19 & Cott. 19190			Westlund, R. Karin Lot 3	660	9.83
Lot1 & Cott. 18305			Weston, William, Jr. Lot 1	1,980	29.50

* Inventory Penalty Added

NON-RESIDENT VALUATIONS AND TAXES FOR 1980

NAME AND DESCRIPTION	VALU- ATION	TOTAL TAX	NAME AND DESCRIPTION	VALU- ATION	TOTAL TAX
Wheeler, John & Paula Lot 46 & Cott.	\$ 21,445	\$ 319.53	Wilson, Henry R. Lot 3	\$ 480	\$ 7.15
Wheeler, Richard & Theo Lot 2 & Cott.	16,406	244.45	Wilson, James & Maryanna Lot 206&Cott.11256		
Whitcomb, Arthur Const. Co. Lots 86&153	5,000	74.50	Lots 207&208	5000	
White, Quentin & Rita Lot 3	600	8.94	Lots 307&308	5000	21,256 316.71
White, Reginald & Hazel Lot 15	9,250	137.83	Wilson, Pheroa Lot 14	26100	
White, Timothy & Chutal, Joseph Lots 1&6	10,350	154.22*	Lot 5	1800	
Whiting, Cynthia G. Lot 34	2,524	37.61	Lot 3	8400	
Whitney Beach Association Lot 7	2,250	33.53	Lot 2CP.	47200	83,500 1,244.15
Whitney, Donald, Jr. & Sr. Lots & Bldgs.	38,731	577.09*	Wirkus, Rev. Paul Lots 11C&11D		5,000 74.50
Whitney, Wayne & Edith Lot 5&Cott. 22095			Wohlander, Roy & Elaine Lots & Cott.		14,503 216.09
Lot 35	2560		Wood, Alice & Daniel Lot 250		2,548 37.97
Lot 55	3320		Wood, Donald E., Sr. Lot 9 & Bldgs.		7,250 108.03*
Lot 18	2500	30,475 454.08	Woodbury, John III & Marion Lot 47 & Cott.		11,960 178.20
Whittemore, Ralph Lot 7	8,400	125.16	Woodcock, James & Corrine Lot 13		1,320 19.67
Whittle, Mary Agnes Lot 3 & Cott.	14,116	210.33	Woods, Donald & Tessie Lot 2		2,100 31.29
Whittle, Thomas Lot 33	2,500	37.25	Woolsey, William W. Heirs Land & Bldg.		63,085 939.97
Wichland, William Jr. Lot 3 & Bldgs.	15,320	228.27	Worth, John & JoAnn Lots 2&2A - & Cott. 12826		
Wierenga, Bruce Lot 15 & Cott.	15,827	346.82	Lot 6&Cott. 8434		21,260 316.77
Wilder, Alden & Elizabeth Lot 70 & Cott.	7,660	114.13	Worobel, John Lot 85B		2,500 37.25
Wilder, Clinton & M.G. Lot 1 & Cott.	12,127	180.69	Wright, Helen A. Land & Cott.		8,225 122.55
Wilder, Donald W. Lot 24A & Cott.	12,820	191.02	Wright, Robert & Freda C., Lot 21 & Cott.		13,960 208.00
Williams, David & Sandra Lot 211	2,620	39.04'	Wyman & Bailey Lot 37		2,500 37.25
Williams, Jean L. Lot 4 & Cott.	21029		Wyman, Douglas P. Lot 2 & Cott.		9,695 144.46
Lot 1 HL	100000		Yeaton, Lucille Lot 51		2,572 38.32
Island	24000	145,029 2,160.93	Yeaton, Richard & Roberta Lot 282A		2,602 38.77
Williams, Thurston V. Merriwd Ld.	7560		Yocono, Thomas S. Lot 6& Bldg.		32,000 476.80
Lot 4	840		Young, Grover & Joyce Lot 12 & Cott.		9,735 145.05
Lot 2	8400		Young, Russell A. Lot 11		2,566 38.23
Treelyn For- est Ld.	142000		Young, Sidney Lot 5 & Cott.		13,643 203.28
S&W Line	744				
Lot 1&Mill	21850				
Land & Bldgs.	17550	198,944 2,964.27			
Williston, Hamlin & Elizabeth Lot 3 & Cott.	20,480	305.15			
Wilson, Henry C., Jr. Lots 4&5	2,640	39.34			

* Inventory Penalty Added

NON-RESIDENT VALUATIONS AND TAXES FOR 1980

NAME AND DESCRIPTION	VALU- ATION	TOTAL TAX	NAME AND DESCRIPTION	VALU- ATION	TOTAL TAX
Zabel, Henry & Marion					
Lot 9 & Bldgs.	\$ 7,230	\$ 107.73			
Zaffine, Salvatore & Marion					
Lot 8	5,000	74.50			
Zani, John & Evelyn					
Lot B1	2,500	37.25			
Zinn, Frederick & Eva					
Lot 8 & Cott.	28,066	418.18			
Zuckerman, Bernard & Doris					
Lot 59	2,566	38.23			
Zuendt, Joan Carroll & Ted					
Lots 102&103	5,096	75.93			
Roy, Leonard					
Lot Reed Ld.	2,500	37.25			
Steele, Amelia					
Lot 2	7,500	111.75*			

* Inventory Penalty Added



CHRISTMAS PARTY
1980

1980

ANNUAL

SCHOOL REPORT

TOWN OF

STODDARD

NEW HAMPSHIRE

THE STATE OF NEW HAMPSHIRE

STODDARD SCHOOL DISTRICT

SCHOOL WARRANT

To the inhabitants of the School District of Stoddard qualified to vote in District affairs:

You are hereby notified to meet at the James M. Faulkner Elementary School in said District on the fifth day of March 1981 at seven thirty o'clock in the evening to act upon the following subjects:

1. To choose by non-partisan ballot the following School District officials:

- A. Moderator for the ensuing year.
- B. Clerk for the ensuing year
- C. Treasurer for the ensuing year.
- D. One School Board Member for the ensuing 3 years.
- E. Auditor for the ensuing year.

2. To see if the District will vote to, pursuant to RSA 671:15, adopt as the Checklist for the School District Meeting, the Checklist of the Town and to appoint the Town Supervisors of the Checklist to act as Supervisors for the School District.

3. To determine and appoint the salaries of the School Board and fix compensation for any other officers or agents of the District, or to take any other action in relation thereto.

4. To hear the reports of Agents, Auditors and Committes or Officers chosen and pass any vote relating thereto.

5. To see what sum of money the District will vote to raise and appropriate for the support of schools, for the payment of salaries of School District Officials and agents and for the payment of statutory obligations of the District or to take any other action in relation thereto.

6. To see if the District will vote to raise and appropriate the sum of \$2,274.00 to add to the 1980 - 81 Fiscal Appropriation for unanticipated tuition cost, or to take any other action in relation thereto.

7. To see if the District will vote to establish a School Lunch Program as legislated under RSA 189:11a and to raise and appropriate the sum of \$3,000.00 to defray the cost of implementing, equipping and operating the program for the 1981-82 school year, or to take any other action in relation thereto.

8. To see if the District will vote to authorize the School Board to make application for and to accept on behalf of the District any and all grants or other funds for educational purposes which may now or hereafter be forthcoming from the U.S. Government or from the State of New Hampshire or any other source for the school year 1981 - 82 and to appropriate any funds received from said grants to the payment of obligations of the District for which said funds constitute reimbursement, or to take any other action in relation thereto.

9. To transact any other business that may legally come before said meeting.

Given under our hands at said Stoddard this fifth day of February, 1981.

Suzanne Bernier [signed]

Frances Rumrill [signed]

Philip Hamilton [signed]

STODDARD SCHOOL DISTRICT

DISTRICT ORGANIZATION

MODERATOR	Dean Eaton
CLERK	Lucy Hill
TREASURER	Joan Read

SCHOOL BOARD

Frances Rumrill	Term Expires 1981
Philip Hamilton	Term Expires 1982
Suzanne Bernier	Term Expires 1980

AUDITOR	Florence LaFargue
SCHOOL NURSE	Gail N. Johnson
TEACHER	Barbara Cutting
AIDES	Ann Couturier Lucy Hill
MUSIC TEACHER	Karen Enwright
SUPERINTENDENT OF SCHOOLS	Thomas J. Watman
ASSISTANT SUPERINTENDENT OF SCHOOLS	Ralph J. Minichiello

SCHOOL ADMINISTRATIVE UNIT#24

1981 - 1982 BUDGET

Receipts	1981 - 82
State Share Admin. Salaries	\$ 7,100
Adult Education	5,000
Carried Forward Special Education	- 0 -
Computer Reserve	- 0 -
Title I	40,000
Title II/IV	10,000
Public Law 94-142	30,000
Interest	400
TOTAL	<u>\$ 92,500</u>
Expenditures	
Administrative Expenses	\$ 6,550
Office Supplies	5,600
Other Expenses	6,200
Equipment Maintenance	583
Computer	11,432
Dues	753
Maintenance of Plant	1,900
Utilities	6,100
Insurance	3,972
New Equipment	- 0 -
Replacement of Equipment	3,297
Rent	7,200
Moving Expense	- 0 -
Administrative Salaries	63,521
Employee Benefits - Administration	8,788
Office Personnel Salaries	75,529
Employee Benefits - Office Personnel	14,080
Contingency	1,000
Staff Development	5,500
SUB-TOTAL	<u>\$222,005</u>
Special Education	\$ 78,949
Title I	40,000
Title II/IV	10,000
Adult Education	5,500
Public Law 94-142	30,000
GRAND TOTAL	<u>\$386,454</u>
Less Receipts of	<u>92,500</u>
To Be Raised Thru Taxation	\$293,954

**STODDARD SCHOOL DISTRICT
1980-81 FINANCIAL REPORT AND 1981-82 PROPOSED BUDGET**

80 - 81 Total	80 - 81 Sub-Total	Description	Elem.	Jr. H.	High	Total
\$ 25,636		Staff				\$ 27,880
	\$ 13,425	Teacher Salary	13,635			13,635
	874	Health Insurance	1,093			1,093
	17	Life Insurance	18			18
	291	Retirement	296			296
	893	FICA	907			907
	220	Substitutes	220			220
	15	FICA	15			15
	8,964	Aides	10,185			10,185
	307	Health Insurance	808			808
	34	Life Insurance	36			36
	596	FICA	667			667
		General				
\$ 1,851	611	Supplies	603			603
	1,240	Additional Equipment	- 0 -			- 0 -
		Art				
	178	Supplies	196			196
		English				
\$ 277	112	Supplies	382			\$ 631
	165	Books	188			382
	- 0 -	Reference Materials	61			188
						61

\$	787	\$							
				Reading					
			339	Supplies		373			441
			448	Books		68			373
									68
\$	150	\$	150	Instructional Materials					
				Repairs & Maintenance		160			160
\$84,716	\$	84,716							
\$ 1,080	\$			General Tuition			34,215	62,650	96,865
			480	Special Eduacatio				\$	7,527
			480	Pupil Services		600			600
			- 0 -	SAU #24 Shares		608			608
				Out of District Program		6,319			6,319
				Handicapped					
\$	360	\$	360	Other Educational Programs					
				Assemblies		360			360
\$ 2,024	\$			Special Pupil Services					2,552
			100	Pre-school Assessment		100			100
			366	Nurse Salary		283			283
			38	FICA		19			19
			100	Travel		50			50
			20	Supplies		20			20
			50	Doctor Exams		- 0 -			- 0 -
			250	Diagnostic Testing		250			250
			900	Speech Therapy		1,830			1,830
\$	100	\$	100	Staff Development					
				Teacher Travel		100			100

\$ 740	\$	Building Improvements			\$	- 0 -
		New Equipment	- 0 -			- 0 -
\$ 2,498	\$	Debt Service			\$	4,546
		Principal	- 0 -	- 0 -	- 0 -	- 0 -
		Interest	2,046	818	1,682	4,546
<u>\$ 165,115</u>		Approved Budget 1980 - 81				
		Proposed Budget 1981-1982			\$	193,184

**STODDARD SCHOOL DISTRICT
BUDGET**

1980-81	1981-82
\$ 165,115	\$ 193,184
- Total Budget -	
- Less Revenues -	
	\$ 1,280
\$ 1,200	4,436
- 0 -	<u>1,919</u>
- 0 -	\$ 185,549
\$ 163,915	- Amount to be Raised by Taxation -

*The first principal payment of the school Bond will be made utilizing the balance of the Building Fund.

PROPOSED PRORATION - 1981 - 1982

District	1979		1979-80		1981 - 82	
	Equalized Valuation	Valuation Percent	Pupils	Pupil Percent	Combined Percent	District Share
Henniker	59,870,268	16.96	339.8	15.89	16.43	35,325
Hillsboro-Deering	115,117,776	32.62	828.2	38.73	35.68	76,714
Hopkinton	109,713,781	31.09	871.9	40.77	35.92	77,230
Stoddard	38,243,901	10.83	32.7	1.53	6.18	13,287
Washington	26,569,201	7.52	54.9	2.57	5.05	10,858
Windsor	3,421,164	.98	11.0	.51	.74	
	352,936,091	100.00	2,138.5	100.00	100.00	215,005

Special Education Class Budget - Share of Special Education computed at 50% ADM of school in District and 50% of Special Education Class.

District	1978-79		1979-80		1981 - 82	
	ADM District	Pupil Percent	Spec. Class Membership	Class Percent	Combined Percent	District Share
Henniker	339.8	15.97	1	5.88	10.94	8,637
Hillsboro-Deering	828.2	38.93	8	47.06	43.07	34,003
Hopkinton	871.9	40.98	4	23.53	32.16	25,390
Stoddard	32.7	1.54	- 0 -	- 0 -	.77	608
Washington	54.9	2.58	4	23.53	13.86	10,311
Windsor	- 0 -	- 0 -	- 0 -	- 0 -	- 0 -	- 0 -
	2,127.5	100.00	17	100.00	100.00	78,949

SCHOOL ADMINISTRATIVE UNIT No. 24

**ADMINISTRATIVE SALARIES
1981 - 1982**

Superintendent	Assistant Superintendent	Business Administrator	Total
\$ 34,925.00	\$ 28,596.00	\$ 22,000.00	\$ 85,521.00
State Reimbursement			<u>\$ 7,100.00</u>
Amount to be Shared by Districts			\$78,421.00
Heniker			\$12,885.00
Hillsboro-Deering			27,981.00
Hopkinton			28,169.00
Stoddard			4,846.00
Washington			3,960.00
Windsor			<u>580.00</u>
			\$78,421.00

PRORATION 1981-1982 SCHOOL ADMINISTRATIVE UNIT BUDGET

Total Budget	\$ 386,454
Less Estimated Receipts	<u>92,500</u>
Amount to be Shared by Districts	\$ 293,454

District	General Budget	Spec. Ed. Budget	Total Budget
Henniker	\$ 35,325	\$ 8,637	\$ 43,962
Hillsboro-Deering	76,714	34,003	110,717
Hopkinton	77,230	25,390	102,620
Stoddard	13,287	608	13,895
Washington	10,858	10,311	21,169
Windsor	<u>1,591</u>	<u>- 0 -</u>	1,591
	\$215,005	\$78,949	\$293,954

STODDARD SCHOOL DISTRICT
REPORT OF SCHOOL DISTRICT TREASURER
FOR THE

Fiscal Year July 1, 1979 to June 30, 1980

General Fund

Cash on Hand July 1, 1979 (Treasurer's bank balance)		\$ 43,809.82
Current Appropriation	\$ 130,818.60	
Deficit Appropriation	9,700.00	
Revenue from State Sources	1,253.33	
Received from Capital Reserve Funds	17,948.27	
Received from all Other Sources	4,335.70	
TOTAL RECEIPTS		\$164,055.90
Total Amount Available for Fiscal Year (Balance and Receipts)		\$207,865.46
Less School Board Orders Paid		204,182.46
Balance on Hand June 30, 1980 (Treasurer's Bank Balance)		3,683.26

BUILDING FUND

Cash on Hand July 1, 1979 (Treasurer's bank balance)		- 0 -
Received from Sale of Notes and Bonds (Principal only)	\$ 85,000.00	
Received from all Other Sources	64,303.71	
TOTAL RECEIPTS		\$149,303.71
Total Amount Available for Fiscal Year (Balance and Receipts)		\$149,303.71
Less School Board Orders Paid		149,188.80
Balance on Hand June 30, 1980 (Treasurer's Bank Balance)		\$ 114.91

FEDERAL PROJECTS FUND

Cash on Hand July 1, 1979 (Treasurer's bank balance)	- 0 -
Received from all other Sources	\$ 3,903.74
TOTAL RECEIPTS	\$ 3,903.74
Total Amount Available for Fiscal Year (Balance and Receipts)	\$ 3,903.74
Less School Board Orders Paid	3,903.74
Balance on Hand June 30, 1980 (Treasurer's Bank Balance)	- 0 -

CAPITAL RESERVE

Cash on Hand July 1, 1979 (Treasurer's bank balance)	\$ 17,670.71
Received from all Other Sources	\$ 277.56
TOTAL RECEIPTS	\$ 277.56
Total Amount Available for Fiscal Year (Balance and Receipts)	\$ 17,948.27
Less School Board Orders Paid	17,948.27
Balance on Hand June 30, 1980 (Treasurer's Bank Balance)	- 0 -

DETAILED STATEMENT OF RECEIPTS

BUILDING FUND

From Whom	Description	Amount
Ashuelot National Bank	Sale of Notes	\$ 85,000.00
Bank of New Hamp.	Interest	288.01
Various	Local	<u>16,338.01</u>
TOTAL		\$ 101,626.02

GENERAL FUND

Town of Stoddard	Appropriation	\$ 140,518.60
Indian Head Bank	Interest	1,017.43
Capital Reserve	Transfer	17,948.27
Various	Refunds Current Year	2,082.54
Various	Local	1,235.73
State of New Hampshire Sweeps		<u>1,253.33</u>
TOTAL		\$ 164,055.90

FEDERAL PROJECTS FUND

General Fund	Transfer	<u>3,903.74</u>
TOTAL		\$ 3,903.74

CAPITAL RESERVE FUND

Various	Interest	<u>\$ 277.56</u>
TOTAL		\$ 277.56

**STODDARD SCHOOL DISTRICT
TUITION STUDENTS**

KEENE JUNIOR HIGH SCHOOL

Don Carlisle	Grade 7
Christopher Chamberlain	Grade 7
Ronald Champney	Grade 7
James Crisman	Grade 7
Christine Hayes	Grade 7
Elizabeth Hayes	Grade 7
Dawna Pelletier	Grade 7
Brian Pratt	Grade 7
Tracy Sudsbury	Grade 7
Angel "Mike" Vazquez	Grade 7
Kelli Hill	Grade 8
Julie Crisman	Grade 8
Mark Fosberry	Grade 8
Rosemarie Lambert	Grade 8
Christopher Monkton	Grade 8
Kimberly Power	Grade 8
Cynthia Sawyer	Grade 8
Timothy Hayes	Grade 8

KEENE HIGH SCHOOL

James Dicey	Grade 9
Matthew Hayes	Grade 9
Alica Johnson	Grade 9
Pamela McCarthy	Grade 9
Robert Pelletier	Grade 9
Yvonne Vaine	Grade 9
Kara Hill	Grade 9
Robert Ellis	Grade 10
Sandra Fuller	Grade 10
Richard Holland	Grade 10
Anne Johnson	Grade 10
Stephen Vaine	Grade 10
Kristine Hill	Grade 10
Deborah Carlisle	Grade 11
Brian Hayes	Grade 11
John Hayes	Grade 11
Kevin Hayes	Grade 11

Kendall Dicey	Grade 12
Joseph Hayes	Grade 12
Donald Holland	Grade 12
Scott Lang	Grade 12
Walter Read	Grade 12
Brian Sawyer	Grade 12

SULLIVAN ELEMENTARY SCHOOL

Amity Howard	Grade 4
Jeffrey Howard	Grade 6

**STODDARD SCHOOL DISTRICT
SCHOOL BOARD'S CERTIFICATE**

This is to certify that the information contained in this report was taken from official records and is complete and correct to the best of my knowledge and belief. The accounts are kept in accordance with Section 24 of Chapter 71 of the Revised Statutes Annotated, and upon forms prescribed by the State Tax Commission.

Thomas J. Watman
Superintendent of Schools

Suzanne Bernier
Frances Rumrill
Philip Hamilton
STODDARD SCHOOL BOARD

STODDARD P. T. A. REPORT

1980 was a very exciting year for the Stoddard P.T.A. The reality of a brand new, beautiful school was celebrated with an Open House on January 5th. A time capsule, scheduled to be opened in 2030, was placed behind the cornerstone.

In March we sold refreshments at both Town Meetings. In April we hosted a Smorgasboard Supper. Helen McClure and Mary Lane were honored for their many years of service to the Town. The prizes at Prize Speaking were again donated by the P.T.A. At our May meeting, Fran and Becky Rumrill organized a fine "Penny Social Evening." In June, the P.T.A. provided refreshments for 4-H Achievement Night, and the end of school picnic at Island Pond Beach. At our June meeting, Leigh Fosberry was elected President; Bev Power, Vice President; and Gloria Pelletier, Secretary/Treasurer for the coming school year.

During the summer months, the P.T.A. sponsored the contra Dance and Flea Market on Old Home Days, and the Red Cross swimming lessons.

In October, we sponsored the Halloween Party at the school. Preschoolers are always invited; you may call the school in October for information on next year's party. This year our entire school attended the Nathaniel Hawthorne College's presentation of "You're a Good Man Charlie Brown"; tickets and transportation were courtesy of the P.T.A.

Our Food Sale at Town Hall on Election Day was a grand success. I want to take this opportunity to thank the townspeople for their continued support of our many fundraisers. **THANK YOU!**

December is always a busy month for the P.T.A. We work hard preparing for Santa's visit at the Christmas Program where he distributes gifts to all preschool and elementary children. We apologize to those parents of preschoolers who missed this year's party. The date of next year's Christmas party will be printed in the fall issue of the **Stoddard Gazette**, and information may be obtained by calling the school. This year the **Gazette** was published in May, July and October.

Our group is not limited to the parents and teachers of our school. We welcome all who have an interest in the youth of our Town. We meet at 7:30 on the second Tuesday of the month at the school. Hope to see you there!

Leigh Fosberry
P.T.A. President

STODDARD SCHOOL DISTRICT

NURSE'S REPORT

An important part of any school's educational system is the health status of the students. The purpose of the health program is to maximize each student's potential to choose a healthful life style.

Your school's program for 1980-81 attempted to provide health education to establish a background in basic health concepts. Current concerns such as drugs and environment, along with traditional topics as safety, dental care, personal hygiene and disease were explored with a special emphasis on nutrition. The goal of these presentations is to initiate and develop attitudes and behaviors which will promote optimum physical and mental health.

Equally important is the physical assessment of each student which is essential for effective health appraisal. Screening tests included height, weight measurements, vision and hearing tests and a cumulative health history. Parents were notified of results indicating further examination.

Respectfully submitted,

Gail Johnson, R. N.
School Nurse

1980 REPORT OF THE SUPERINTENDENT OF SCHOOLS

THOMAS J. WATMAN TO THE CITIZENS OF THE STODDARD SCHOOL DISTRICT

Way back in 1647 when public education was born in this nation, schools were basically asked to teach the traditional three R's; Readin', 'Ritin' and 'Rithmetic. Wilson Riles, state superintendent of schools in California, put it well when he said that today schools are being asked to do what people used to ask God to do. When I look at the myriad of tasks we have, I don't think he's far from wrong.

Exactly what is public education being asked to accomplish? Whether through State or Federal laws or through local directive, today's schools are being asked to feed students breakfast, lunch and a snack; check students' vision, hearing and teeth; show students how to brush their teeth; teach young people good nutrition; provide special services for the gifted and the handicapped; provide recreation; teach students to respect others and to respect themselves; show young people how to ride their bikes safely and how to drive cars; and convince young people not to use drugs.

All of these are great challenges, but where does it stop? Education has accepted them because they must be done. A hungry child can't learn. A disrespectful, disruptive child can't learn. In the past the family or other agencies handled these responsibilities. But today they fall upon our public schools. Even with these additional, time-consuming tasks, local public education is achieving many successes. The following is a sampling:

Discipline has improved. Firm but fair administration of discipline by teachers and Principals have been responded to by the over 90 percent of our student body who cause no significant discipline problems.

Quality services, as required by law, are being provided for four handicapped students.

Barbara Cutting has served as President of the New Hampshire Science Teachers Association and is participating in a course at Keene State College on the diagnosis of reading disabilities and a program on individualized language arts that will assist her in teaching writing skills.

Students are participating in an environmental studies program conducted by Michael Zelteck, Environmental Education major at Antioch College.

Mrs. Mary Conklin volunteered her time and talents this fall to provide the students with an expanded physical education program.

James Gingerelli, of Los Angeles, California, read an Associated Press article on the Stoddard one-room school house and has been sending the school books; over 500 to date.

The James M. Faulkner Fund has provided the school with a television.

Mrs. Cutting and the aides continue to receive training in the use of the AIRS Program for Language Arts.

New Music teacher, Karen Enright, has done some exciting work with the students.

Playground equipment was installed thanks to all those who assisted in the moving project.

These, and many other positive developments have been achieved thru the hard work and commitment of the whole school community. While more remains to be accomplished, I am sure your continued support and cooperation will result in continued advances.

Respectfully submitted,

Thomas J. Watman
Superintendent of Schools

STODDARD SCHOOL DISTRICT

TEACHER'S REPORT

On January 5, 1980, an open house was held at the James M. Faulkner Elementary School. Many people attended from various parts of the State. This marked a new beginning for the Stoddard School. As you know, the school houses grades 1 - 6. In the spring, average daily membership in the school was 33, with 31 students registered in the fall.

Some of the people who contributed to the success of the school this year are: Paraprofessional Aides Lucy Hill and Ann Couturier; Music Teacher Karen Enright; volunteer Physical Education Teacher Mary Conklin; volunteer Art Teacher Beverly Power; bus driver Joan Read and custodians Kathy Fleming, Gloria Pelletier and Agnes Yocono. Many thanks go to the P.T.A. for helping with and funding some of our special programs.

The educational program stresses Math, Metrics, Health, Social Studies, Science, Physical Education, Music and Art. Our Language Arts program has the following components: Reading Comprehension, Grammar, Structural Skills, Phonics, Spelling, Handwriting, Capitalization, Punctuation, Dictation, and Reading for enjoyment. The manner in which the students are taught is varied. Some subjects are taught in small, or grade level groups, while others are done individually and independently. Occasionally, we work in large mixed grade level groups.

Several field trips were taken in 1980. In the spring, we visited the Colony Museum in Keene. This was of particular interest to the older students who had just studied the history of New Hampshire. In June, we headed north for an all day Science trip. In Rumney we visited the Quincy Bog, then we went to Plymouth State College where we had a private planetarium showing. This fall, the P.T.A. sponsored a trip to Nathaniel Hawthorne College for a play.

We have continued with some of the traditional programs of the past years. In the Spring, Prize Speaking and the Memorial Day Services were held. We had our "End of the Year Picnic" at Island Pond in June. Since school has started we have had our Annual Halloween Costume Parade and Christmas Program.

Several special programs were held at the school. Slide presentations were given by I.Y.F.E. students from Cheshire County Extension Service. Assemblies with Gail Talbot, creative movement; Sue Doyle, spinning and weaving; Dudley Laufman, contra dancing; Perley Gates, folk singer; and Spiff the Clown were certainly enjoyed by all the students. We were fortunate to have two interns from Antioch College, Paula and Mike who worked on environmental projects with the students. From time to time we have enjoyed films on a variety of subjects. These films are furnished by national companies.

In cooperation with the Guidance Department at Keene Junior High School, several programs were planned for the sixth graders. These include a slide presentation, questions and answer period, a visit to the Junior High School and a special meeting to acquaint parents with the Junior High School.

In the fall, our landscaping was completed and the lawn planted. One Sunday in October several families gathered to assemble and erect our playground equipment. Our thanks to you, the children certainly enjoy it. Last December, I received a letter from James Gengerelli of Los Angeles, California. He had read about our new school in a local paper. He wrote offering to donate books to our new library. To date he has sent over 500 books to us.

As we come to the close of our first year in the James M. Faulkner Elementary School, I would like to express my thanks to the P.T.A., parents, and the townspeople for their continued interest and support. We are proud of this new facility and the education that goes on there. Please feel free to come and visit.

Barbara K. Cutting
Teacher

To the residents of the town of Stoddard -

It is the wish of the school board to once again thank the many people who have given so generously to our new elementary school.

A warm thank you to the Faulkner family for the donation of 5 acres of land needed to rebuild the school.

For their gifts of cash, we wish to thank Mr. & Mrs. Oliver Quist, the Island Pond Association, and Mr. & Mrs. James O'Brian.

The two pumps needed to get the school septic system operational were generously donated by the Fosberry family, through their business - Fluid Systems. We appreciate the discounts made available to us on other needs. Thank you so very much.

A Granite slab was donated to the school by Mr. & Mrs. Warren Tracy, and the Stoddard P.T.A. purchased a copper time capsule which was installed in the space behind the slab. Thank you.

We wish to thank the boys 4-H, and also the Hayes family for their donations of bookcases. Thanks to the Church and Historical Society for their donations.

To Harriet Perkins of Marlow, a special thank you for the picture of the old school house and the scrapbook she made for us.

A memorial fund was established for Dr. Faulkner and many townspeople generously donated toward this fund. As a result of your contributions, a new television and library books were purchased for the classroom.

This seems to be an appropriate time to recap the building project and inform the townspeople of new additions to the school.

As a result of heavy damage to our school building when it was struck by lightning, lightning rods have been installed.

A sign for the front of the school was designed for us and we hope to have it completed in the spring.

A small amount of landscaping was done to provide a lawn area for the children to play. The gym equipment was put together by a group of volunteers and the children have enjoyed the new additions. Thanks to all those who helped on this project.

A Honeywell Alarm System, which ties in directly to Fire Mutual Aid in Keene, was installed at school. We feel this is a good safeguard against possible future problems.

Respectfully submitted,
Stoddard School Board

*Suzanne Bernier
Frances Rumrill
Philip Hamilton*

