

**2020 Town Report**  
**Town of Lempster**  
**New Hampshire**  
**Incorporated 1767**

## DIRECTORY

### Police/Fire/Rescue - Emergency 911

Animal Control	477-1229
Building Inspector/Bob Porter (home)	863-9711
Fire Chief - Jon Thomas	504-2854
Forest Fire - Outside Burn Permits	
Warden David Richards (cell)	477-6301
Deputy Warden James Richards (home)	863-3670
Health Officer/Bob Porter (home)	863-9711
Highway Garage	863-6779
Miner Memorial Library	863-0051
Selectmen's Office	863-2698
Sheriff	863-7908
Town Clerk/Tax Collector	863-3213
Town Office Fax	863-8105
Transfer Station	863-7062
Town Welfare	863-3213

The following boards meet at the Town Office 856 Rte. 10  
Selectmen - 2nd and 4th Tue. of each month at 7 PM  
Planning Board - 2nd Mon. of each month at 7 PM  
Conservation Commission - 2nd Wed. of each month at 9 AM  
Cemetery Trustees - 3rd Mon. of each month at 4 PM

#### TOWN OFFICE HOURS

Town Clerk/Tax Collector	Tue-Thurs 8 AM - 5:30 PM (closed 12-12:30 PM) Fri. 8 AM - Noon Sat. 8 AM - Noon First & Last Sat. of month
Selectmen's Office	Tue., Wed. 8 AM - 4:00 PM, Fri. 8 AM - 1 PM

#### MEETINGS AT THE FIRE STATION - 929 Route 10

Fire Department/Rescue Squad	1st Wed. of each month at 7 PM
------------------------------	--------------------------------

#### MEETINGS AT MINER MEMORIAL LIBRARY

Library Trustees	3rd Thurs. every other month beginning in Jan. at 6 PM
Friends of the Library	1st Mon. of each month at 7 PM
Library Hours	Sun. 2 - 5 PM, Mon. 12 - 7 PM, Thur. 2 - 6 PM

#### MEETINGS AT HISTORY HALL

Historical Society	4th Thurs. 6:30 PM except Nov. & Dec.
--------------------	---------------------------------------

#### TRANSFER STATION - 118 LOVEJOY ROAD

Sunday 8 AM - 2 PM, Wednesday 10 AM - 2 PM

All meeting hours subject to change

Front Cover photo courtesy of Sue Lichty  
Back Cover photo courtesy of Christian McDonald

2020

## ANNUAL TOWN REPORT

### NOTICE OF POSTPONEMENT OF THE TOWN OF LEMPSTER, NH ANNUAL TOWN MEETING UNDER EMERGENCY ORDER #83

Due to concerns arising from the ongoing COVID-19 pandemic, and as duly authorized under Emergency Order #83 as so ordered by Governor Christopher T. Sununu on January 22, 2021, the Board of Selectmen of the Town of Lempster do hereby give notice as follows:

To the voters of the Town of Lempster, in the County of Sullivan, in said State qualified to vote in Town affairs.

You are hereby notified that the annual town meeting that is normally held on the second Tuesday in March as per NH RSA 39:1 will be postponed for the year 2021 to June 8, 2021.

You are hereby notified to meet at the Lempster Community School in said Lempster on Tuesday, the 8th day of June, 2021 at three thirty (3:30 P.M.) in the afternoon to open the polls for the voting of candidates, and at seven o'clock (7:00 P.M.) in the evening for the discussion of the articles of the warrant. The polls for voting on Article 1 will remain open until 7:30 P.M.



**LEMPSTER, NEW HAMPSHIRE**

Visit our website at [lempsternh.org](http://lempsternh.org)  
(Photo from 1909 postcard)

## TABLE OF CONTENTS

### Introduction

Selectmen's Report	5
Town Officials	3
2020 Town Meeting Minutes	39
2021 Town Warrant	35

### Department Reports

Fire Department	46
Forest Fire	47
Highway Department and Transfer Station	48
Sheriff's Department	52

### Financial Reports

Auditor's Report	31
Balance Sheet	26
MS 9 & 10 Trust Fund Report	28
MS-61 Tax Collector's Report	18
MS-636 Town Budget	7
Summary of Valuation	24
Town Clerk's Report	16
Treasurer's Report	25
2020 Proposed Capital Improvements Program	34

### Boards, Commissions and Other Reports

Building Inspector	32
Cemetery Trustee	33
Conservation Commission	45
Historical Society	49
Miner Memorial Library	50
Owner Index	54
Planning Board	51
Vital Statistics	53

<u>OFFICE</u>	<u>NAME</u>	<u>TERM EXPIRATION</u>
<b>SELECTMEN</b>	Philip Tirrell, Sr.	2021
	Mary Grenier	2022
	Everett Thurber	2023
<b>ADMINISTRATIVE ASSISTANT</b>	Ingrid Bjork	
<b>AUDITOR</b>	James Grenier	2021
<b>BUILDING INSPECTOR</b>	Robert Porter	
<b>CEMETERY TRUSTEES</b>	Glenn Wirkkala	2021
	Cheryl McGinnis	2022
	Carol Stamatakis	2023
<b>CONSERVATION COMMISSION</b> appointed positions	Lori Earthrowl	resigned
	Rachel Tirrell	2021
	Ivan Wallace	2021
	Philip Tirrell	2022
	Wesley Ash	2023
	Sue Lichty	2023
<b>EMERGENCY MGMT DIRECTOR</b>	Selectmen	
<b>FIRE-RESCUE DEPARTMENT</b>	Jon Thomas, Fire Chief	
	Brandon Langlois, Ass't Fire Chief	
	Thomas Moore, Jr., Fire Captain	
	David Richards, Fire Lieutenant	
	William Baker, Fire Lieutenant	
	Beth Clark-Moulton, Rescue Capt.	
	Tom Brennan	
	Michael Bosse	
	Ronald Clark	
	Joseph Moulton, Jr.	
	Madyson Moore	
Christopher Young		
Loretta Loring, Honorary Member		
<b>FOREST FIRE WARDEN</b>	David Richards	
	Deputy Ronald Clark	
	Deputy Thomas Moore	
	Deputy Joseph Moulton	
	Deputy James Richards	
	Deputy Jon Thomas	
<b>HEALTH OFFICER</b>	Robert Porter	

<u>OFFICE</u>	<u>NAME</u>	<u>TERM EXPIRATION</u>
<b>HIGHWAY DEPARTMENT</b>	Daryl Simino, Supervisor	
	Douglas Fellows	
	Scott Goodspeed	
	Ernie Perry	resigned
	Jim Jennison - Transfer Station	
	Vanessa Keith - Transfer Station	
	Joe Moulton - Transfer Station	resigned
	Clarence Gee - Transfer Station	
<b>LIBRARY TRUSTEES</b>	Janice Brehio, Treasurer	2021
	Rebecca Farrand	2021
	James Beard, Chair	2022
	Marilyn Butler	2022
	Janice Baker, Secretary	2023
<b>LIBRARIAN</b>	Tina Fava	
<b>MODERATOR</b>	Michael Shklar, Esq.	2022
<b>PLANNING BOARD</b>	R. Mark Adams	2021
	William Rodeschin	2021
	David Richards	2022
	Kirt Wirkkala	2023
	Everett Thurber, ex officio	
<b>SHERIFF'S DEPARTMENT</b>	Chief Deputy Jeremy Wilson	
	Deputy Michael J. Batista	
	Deputy Justin Merrill	
	Deputy Glen St. Amant	
	Deputy J. Ethan Yazinski	
<b>SUPERVISORS OF CHECKLIST</b>	Sharron Wallace	2022
	Patricia McCabe	2024
	Marilyn Butler	2026
	Bob Cilley	Temporary
<b>TOWN CLERK / TAX COLLECTOR</b>	Linda Callahan	2023
	Barbara Richards	retired
	Edith Bednarcyk	Deputy
<b>TOWN COUNSEL</b>	Michael Shklar, Esq.	
<b>TREASURER</b>	Mary Fellows	2021
	Ingrid Bjork	Deputy
<b>TRUSTEES OF TRUST FUNDS</b>	Lynn Rodeschin	2021
	Barbara Parker	2022
	James Morone	resigned
	Jodi Fulton	2023
<b>WELFARE OFFICER</b>	Selectmen	

## Report of the Selectmen 2020

The Selectmen have been busy again this year managing the affairs of the Town. We could not have accomplished what we have without the help of the fulltime, part-time and volunteer efforts of the people who are at the town offices and working the town jobs in our community.

The Covid-19 Pandemic has required the town to change the manner in which we conducted business this year. We have tried to follow Governor Sununu's recommendations to deal with this pandemic for all town departments. The town office has closed the lobby and required business to be conducted curb-side or by appointment. Meetings have been relocated to the town hall or fire station to allow for social distancing. Barbara Richards, a longtime employee in our office, has retired this year. After interviewing several candidates we have chosen Edie Bednarcyk to fill the position of Deputy Town Clerk.

The town's loss of our Post Office caused disruption to our community this year. We have, as of January 1, 2021, changed our mailing address to 856 NH Route 10 rather than the Post Office box. We have hopes that there will be a new Lempster post office in the future.

The Highway Department has been busy working on all our roads. Crack sealing of Mountain Road took place early in the summer. School Road was paved this year from Route 10 to the school. Mill Road had a critical wash out, due to heavy rains and a beaver dam failure on Hurd Road, and we have met with the State to get assistance with the large culvert replacement on the Route 10 end. Work was also done on Hurd Road to repair damage from the washout. Part of Grandview Road was paved and culverts replaced. Lovejoy Road was ground up, and culvert replacement will continue into 2021 as we prepare this major road for further improvement. A tree cutting project is nearing completion on Lovejoy Road and cleanup continues. We have upgraded a portion of Bean Mountain road to allow access for the Fire Department to Richardson Brook Pond for fire protection on the Mountain Road area. We have received State permits for installing a Hydrant at that location and a State permit to replace the dock structure at the boat landing at Long Pond. Ten Thousand yards of our gravel were crushed this year in anticipation of building up several of the roads that desperately need repairs. We took delivery of our new ten wheel highway truck and purchased a much newer used all wheel drive six wheel plow truck from Jackson, NH. We in turn sold the two oldest highway plow trucks.

Several properties were taken by the town for failure to pay taxes and sold, placing these properties back on the tax role helping to reduce our tax burden.

The Selectmen have worked with the New Hampshire Electric Coop to bring a high-speed fiber network to our community. The NHEC received a grant from the State of NH to build the infrastructure throughout of town. This improvement had no cost to our town, while other area towns are expecting to spend tax dollars to offer this service. Work was done through the fall to run all the needed cable and to build a site behind our fire station for the controls. On December 10<sup>th</sup> the first live connection was made at the Fire Station and on December 15<sup>th</sup> an official ribbon cutting ceremony was held at that

location. We now have a network capable of speeds up to 1Gig up and down. With many people working from home, school being held remotely, and many people only getting to see family and friends through platforms like Zoom, Facetime, etc. this new high-speed network will enhance your capabilities.

We wish to thank Lempster's first responders who have faced this pandemic on a personal basis. We have been fortunate to have had a limited number of our citizens diagnosed with Covid-19. It just takes one case to cause a spread that could have severe consequences for friends, families and our town. Please continue to follow guidelines for mask wearing and social distancing to not just protect yourself, but everyone else. Thank you to all our employees that have worked to provide the services that we all need and expect.

Philip J. Tirrell, Chairman

Mary Grenier

Everett Thurber





Proposed Budget  
Lempster

For the period beginning January 1, 2021 and ending December 31, 2021

Form Due Date: 20 Days after the Annual Meeting

This form was posted with the warrant on: February 11, 2021

**GOVERNING BODY CERTIFICATION**

Under penalties of perjury, I declare that I have examined the information contained in this form and to the best of my belief it is true, correct and complete.

Name	Position	Signature
Philip Tirrell	Chairman	<i>Philip Tirrell</i>
Mary Grenier	Selectman	<i>Mary Grenier</i>
Everett Thurber	Selectman	<i>Everett Thurber</i>

This form must be signed, scanned, and uploaded to the Municipal Tax Rate Setting Portal:  
<https://www.proptax.org/>

For assistance please contact:  
NH DRA Municipal and Property Division  
(603) 230-5090  
<http://www.revenue.nh.gov/mun-prop/>



Proposed Budget

Account	Purpose	Article	Expenditures for	Appropriations	Proposed Appropriations for period	
			period ending 12/31/2020	for period ending 12/31/2020	ending 12/31/2021	(Recommended) (Not Recommended)
<b>General Government</b>						
0000-0000	Collective Bargaining		\$0	\$0	\$0	\$0
4130-4139	Executive	03	\$88,066	\$91,180	\$91,180	\$0
4140-4149	Election, Registration, and Vital Statistics	03	\$73,719	\$76,725	\$71,575	\$0
4150-4151	Financial Administration	03	\$12,090	\$15,170	\$16,170	\$0
4152	Revaluation of Property	03	\$50,198	\$36,000	\$28,000	\$0
4153	Legal Expense	03	\$8,465	\$20,000	\$20,000	\$0
4155-4159	Personnel Administration	03	\$188,284	\$214,850	\$214,850	\$0
4191-4193	Planning and Zoning	03	\$8,436	\$15,000	\$15,000	\$0
4194	General Government Buildings	03	\$15,374	\$20,000	\$20,000	\$0
4195	Cemeteries	03	\$6,804	\$8,500	\$8,500	\$0
4196	Insurance	03	\$18,321	\$18,500	\$19,500	\$0
4197	Advertising and Regional Association		\$0	\$0	\$0	\$0
4199	Other General Government	03	\$0	\$20,000	\$24,412	\$0
	<b>General Government Subtotal</b>		<b>\$469,757</b>	<b>\$535,925</b>	<b>\$529,187</b>	<b>\$0</b>
<b>Public Safety</b>						
4210-4214	Police	03	\$60,986	\$61,000	\$63,000	\$0
4215-4219	Ambulance	03	\$27,240	\$30,850	\$30,850	\$0
4220-4229	Fire	03	\$53,301	\$67,100	\$67,100	\$0
4240-4249	Building Inspection	03	\$2,350	\$2,300	\$2,300	\$0
4290-4298	Emergency Management	03	\$14,692	\$1,250	\$3,250	\$0
4299	Other (Including Communications)		\$0	\$0	\$0	\$0
	<b>Public Safety Subtotal</b>		<b>\$158,569</b>	<b>\$162,500</b>	<b>\$166,500</b>	<b>\$0</b>
<b>Airport/Aviation Center</b>						
4301-4309	Airport Operations		\$0	\$0	\$0	\$0
	<b>Airport/Aviation Center Subtotal</b>		<b>\$0</b>	<b>\$0</b>	<b>\$0</b>	<b>\$0</b>
<b>Highways and Streets</b>						
4311	Administration	03	\$164,077	\$202,100	\$160,000	\$0
4312	Highways and Streets	03	\$244,129	\$196,570	\$238,670	\$0
4313	Bridges	03	\$0	\$2,000	\$2,000	\$0
4316	Street Lighting	03	\$753	\$980	\$980	\$0
4319	Other		\$0	\$0	\$0	\$0
	<b>Highways and Streets Subtotal</b>		<b>\$408,959</b>	<b>\$401,650</b>	<b>\$401,650</b>	<b>\$0</b>
<b>Sanitation</b>						
4321	Administration	03	\$36,006	\$29,625	\$30,625	\$0
4323	Solid Waste Collection	03	\$63,447	\$65,000	\$68,925	\$0
4324	Solid Waste Disposal		\$0	\$0	\$0	\$0



**Proposed Budget**

4325	Solid Waste Cleanup	03	\$425	\$1,000	\$1,000	\$0
4326-4328	Sewage Collection and Disposal	03	\$598	\$1,900	\$1,900	\$0
4329	Other Sanitation		\$0	\$0	\$0	\$0
<b>Sanitation Subtotal</b>			<b>\$100,476</b>	<b>\$97,525</b>	<b>\$102,450</b>	<b>\$0</b>
<b>Water Distribution and Treatment</b>						
4331	Administration		\$0	\$0	\$0	\$0
4332	Water Services		\$0	\$0	\$0	\$0
4335	Water Treatment		\$0	\$0	\$0	\$0
4338-4339	Water Conservation and Other		\$0	\$0	\$0	\$0
<b>Water Distribution and Treatment Subtotal</b>			<b>\$0</b>	<b>\$0</b>	<b>\$0</b>	<b>\$0</b>
<b>Electric</b>						
4351-4352	Administration and Generation		\$0	\$0	\$0	\$0
4353	Purchase Costs		\$0	\$0	\$0	\$0
4354	Electric Equipment Maintenance		\$0	\$0	\$0	\$0
4359	Other Electric Costs		\$0	\$0	\$0	\$0
<b>Electric Subtotal</b>			<b>\$0</b>	<b>\$0</b>	<b>\$0</b>	<b>\$0</b>
<b>Health</b>						
4411	Administration	03	\$2,000	\$2,100	\$2,100	\$0
4414	Pest Control	03	\$3,000	\$3,000	\$3,000	\$0
4415-4419	Health Agencies, Hospitals, and Other	03	\$7,823	\$7,823	\$8,000	\$0
<b>Health Subtotal</b>			<b>\$12,823</b>	<b>\$12,923</b>	<b>\$13,100</b>	<b>\$0</b>
<b>Welfare</b>						
4441-4442	Administration and Direct Assistance	03	\$1,631	\$7,000	\$7,000	\$0
4444	Intergovernmental Welfare Payments		\$0	\$0	\$0	\$0
4445-4449	Vendor Payments and Other		\$0	\$0	\$0	\$0
<b>Welfare Subtotal</b>			<b>\$1,631</b>	<b>\$7,000</b>	<b>\$7,000</b>	<b>\$0</b>
<b>Culture and Recreation</b>						
4520-4529	Parks and Recreation	03	\$1,781	\$2,500	\$2,500	\$0
4550-4559	Library	03	\$18,853	\$19,000	\$19,000	\$0
4583	Patriotic Purposes	03	\$185	\$500	\$500	\$0
4589	Other Culture and Recreation		\$56	\$1,500	\$0	\$0
<b>Culture and Recreation Subtotal</b>			<b>\$20,875</b>	<b>\$23,500</b>	<b>\$22,000</b>	<b>\$0</b>
<b>Conservation and Development</b>						
4611-4612	Administration and Purchasing of Natural Resources	03	\$5,100	\$5,100	\$5,100	\$0
4619	Other Conservation		\$0	\$0	\$0	\$0
4631-4632	Redevelopment and Housing		\$0	\$0	\$0	\$0
4651-4659	Economic Development		\$0	\$0	\$0	\$0



**Proposed Budget**

<b>Conservation and Development Subtotal</b>			<b>\$5,100</b>	<b>\$5,100</b>	<b>\$5,100</b>	<b>\$0</b>
<b>Debt Service</b>						
4711	Long Term Bonds and Notes - Principal	03	\$157,285	\$157,286	\$157,286	\$0
4721	Long Term Bonds and Notes - Interest	03	\$23,507	\$23,556	\$21,192	\$0
4723	Tax Anticipation Notes - Interest		\$0	\$0	\$0	\$0
4790-4799	Other Debt Service		\$0	\$0	\$0	\$0
<b>Debt Service Subtotal</b>			<b>\$180,792</b>	<b>\$180,842</b>	<b>\$178,478</b>	<b>\$0</b>
<b>Capital Outlay</b>						
4901	Land		\$0	\$0	\$0	\$0
4902	Machinery, Vehicles, and Equipment		\$145,578	\$14,250	\$0	\$0
4903	Buildings		\$42,360	\$0	\$0	\$0
4909	Improvements Other than Buildings		\$85,514	\$10,000	\$0	\$0
<b>Capital Outlay Subtotal</b>			<b>\$273,452</b>	<b>\$24,250</b>	<b>\$0</b>	<b>\$0</b>
<b>Operating Transfers Out</b>						
4912	To Special Revenue Fund		\$0	\$0	\$0	\$0
4913	To Capital Projects Fund		\$0	\$0	\$0	\$0
4914A	To Proprietary Fund - Airport		\$0	\$0	\$0	\$0
4914E	To Proprietary Fund - Electric		\$0	\$0	\$0	\$0
4914O	To Proprietary Fund - Other		\$0	\$0	\$0	\$0
4914S	To Proprietary Fund - Sewer		\$0	\$0	\$0	\$0
4914W	To Proprietary Fund - Water		\$0	\$0	\$0	\$0
4918	To Non-Expendable Trust Funds		\$0	\$0	\$0	\$0
4919	To Fiduciary Funds		\$0	\$0	\$0	\$0
<b>Operating Transfers Out Subtotal</b>			<b>\$0</b>	<b>\$0</b>	<b>\$0</b>	<b>\$0</b>
<b>Total Operating Budget Appropriations</b>					<b>\$1,425,465</b>	<b>\$0</b>



Proposed Budget

Account	Purpose	Article	Proposed Appropriations for period ending 12/31/2021	
			(Recommended)	(Not Recommended)
4902	Machinery, Vehicles, and Equipment	21	\$90,000	\$0
		<i>Purpose: Highway Utility Truck with dump body and plow equi</i>		
4915	To Capital Reserve Fund	05	\$500	\$0
		<i>Purpose: Emergency Communication and Power</i>		
4915	To Capital Reserve Fund	06	\$500	\$0
		<i>Purpose: Emergency Response CR</i>		
4915	To Capital Reserve Fund	07	\$5,000	\$0
		<i>Purpose: Forest Fire Truck C/R</i>		
4915	To Capital Reserve Fund	08	\$20,000	\$0
		<i>Purpose: Emergency Water Supply System CR</i>		
4915	To Capital Reserve Fund	09	\$15,000	\$0
		<i>Purpose: Fire Department Equipment CR</i>		
4915	To Capital Reserve Fund	10	\$2,000	\$0
		<i>Purpose: Rescue Equipment CR</i>		
4915	To Capital Reserve Fund	11	\$8,500	\$0
		<i>Purpose: Rescue Squad Truck C/R</i>		
4915	To Capital Reserve Fund	12	\$30,000	\$0
		<i>Purpose: Municipal Buildings Complex CR</i>		
4915	To Capital Reserve Fund	14	\$5,000	\$0
		<i>Purpose: Town Office Information Technology CR</i>		
4915	To Capital Reserve Fund	16	\$25,000	\$0
		<i>Purpose: Town Highway Equipment CR</i>		
4915	To Capital Reserve Fund	17	\$25,000	\$0
		<i>Purpose: Road Reconstruction and Paving CR</i>		
4915	To Capital Reserve Fund	19	\$30,000	\$0
		<i>Purpose: Grader C/R CIP 057</i>		
4915	To Capital Reserve Fund	20	\$17,103	\$0
		<i>Purpose: Appropriate to Highway Equipment C/R</i>		
4915	To Capital Reserve Fund	22	\$2,000	\$0
		<i>Purpose: Transfer Station Equipment CR</i>		
4915	To Capital Reserve Fund	23	\$1,000	\$0
		<i>Purpose: Landfill Closure CR</i>		
4915	To Capital Reserve Fund	24	\$1,000	\$0
		<i>Purpose: New Cemetery CR</i>		
4916	To Expendable Trusts/Fiduciary Funds	15	\$5,000	\$0
		<i>Purpose: Town Bridge ET</i>		
4916	To Expendable Trusts/Fiduciary Funds	26	\$17,656	\$0
		<i>Purpose: Lawrence Johnson Estate ET</i>		
<b>Total Proposed Special Articles</b>			<b>\$300,259</b>	<b>\$0</b>



Proposed Budget

Account	Purpose	Article	Proposed Appropriations for period ending 12/31/2021	
			(Recommended)	(Not Recommended)
4589	Other Culture and Recreation	25	\$1,000	\$0
	<i>Purpose: Old Home Day</i>			
4902	Machinery, Vehicles, and Equipment	18	\$14,250	\$0
	<i>Purpose: Lease Payment</i>			
<b>Total Proposed Individual Articles</b>			<b>\$15,250</b>	<b>\$0</b>



Proposed Budget

Account	Source	Article	Actual Revenues for period ending 12/31/2020	Estimated Revenues for period ending 12/31/2020	Estimated Revenues for period ending 12/31/2021
<b>Taxes</b>					
3120	Land Use Change Tax - General Fund	03	\$1,460	\$0	\$1,000
3180	Resident Tax		\$0	\$0	\$0
3185	Yield Tax	03	\$589	\$588	\$3,000
3186	Payment in Lieu of Taxes	03	\$654,285	\$654,285	\$608,554
3187	Excavation Tax	03	\$380	\$379	\$300
3189	Other Taxes		\$0	\$0	\$0
3190	Interest and Penalties on Delinquent Taxes	03	\$32,265	\$35,000	\$21,000
9991	Inventory Penalties		\$0	\$0	\$0
	<b>Taxes Subtotal</b>		<b>\$688,979</b>	<b>\$690,252</b>	<b>\$633,854</b>
<b>Licenses, Permits, and Fees</b>					
3210	Business Licenses and Permits	03	\$233	\$230	\$220
3220	Motor Vehicle Permit Fees	03	\$244,700	\$243,223	\$245,000
3230	Building Permits	03	\$3,575	\$3,000	\$3,200
3290	Other Licenses, Permits, and Fees	03	\$3,977	\$3,900	\$2,200
3311-3319	From Federal Government		\$0	\$0	\$0
	<b>Licenses, Permits, and Fees Subtotal</b>		<b>\$252,485</b>	<b>\$250,353</b>	<b>\$250,620</b>
<b>State Sources</b>					
3351	Municipal Aid/Shared Revenues	03	\$20,925	\$20,925	\$21,000
3352	Meals and Rooms Tax Distribution	03	\$59,914	\$59,914	\$60,000
3353	Highway Block Grant	03	\$67,753	\$67,758	\$67,000
3354	Water Pollution Grant		\$0	\$0	\$0
3355	Housing and Community Development		\$0	\$0	\$0
3356	State and Federal Forest Land Reimbursement	03	\$307	\$307	\$306
3357	Flood Control Reimbursement		\$0	\$0	\$0
3359	Other (Including Railroad Tax)	03	\$19,514	\$0	\$200
3379	From Other Governments		\$0	\$0	\$0
	<b>State Sources Subtotal</b>		<b>\$168,413</b>	<b>\$148,904</b>	<b>\$148,506</b>
<b>Charges for Services</b>					
3401-3406	Income from Departments	03	\$22,817	\$20,500	\$21,000
3409	Other Charges		\$0	\$0	\$0
	<b>Charges for Services Subtotal</b>		<b>\$22,817</b>	<b>\$20,500</b>	<b>\$21,000</b>
<b>Miscellaneous Revenues</b>					
3501	Sale of Municipal Property	03, 26	\$123,857	\$105,000	\$22,656
3502	Interest on Investments	03	\$5,643	\$7,000	\$5,600
3503-3509	Other	03	\$22,460	\$1,000	\$5,000
	<b>Miscellaneous Revenues Subtotal</b>		<b>\$151,960</b>	<b>\$113,000</b>	<b>\$33,256</b>



Proposed Budget

Interfund Operating Transfers In

3912	From Special Revenue Funds		\$0	\$0	\$0
3913	From Capital Projects Funds		\$0	\$0	\$0
3914A	From Enterprise Funds: Airport (Offset)		\$0	\$0	\$0
3914E	From Enterprise Funds: Electric (Offset)		\$0	\$0	\$0
3914O	From Enterprise Funds: Other (Offset)		\$0	\$0	\$0
3914S	From Enterprise Funds: Sewer (Offset)		\$0	\$0	\$0
3914W	From Enterprise Funds: Water (Offset)		\$0	\$0	\$0
3915	From Capital Reserve Funds	21	\$248,847	\$0	\$20,000
3916	From Trust and Fiduciary Funds		\$0	\$0	\$0
3917	From Conservation Funds		\$0	\$0	\$0
<b>Interfund Operating Transfers In Subtotal</b>			<b>\$248,847</b>	<b>\$0</b>	<b>\$20,000</b>

Other Financing Sources

3934	Proceeds from Long Term Bonds and Notes	21	\$0	\$0	\$70,000
9998	Amount Voted from Fund Balance	20	\$0	\$0	\$17,103
9999	Fund Balance to Reduce Taxes		\$0	\$0	\$0
<b>Other Financing Sources Subtotal</b>			<b>\$0</b>	<b>\$0</b>	<b>\$87,103</b>

<b>Total Estimated Revenues and Credits</b>	<b>\$1,533,501</b>	<b>\$1,223,009</b>	<b>\$1,194,339</b>
---	--------------------	--------------------	--------------------





Proposed Budget

Item	Period ending 12/31/2021
Operating Budget Appropriations	\$1,425,465
Special Warrant Articles	\$300,259
Individual Warrant Articles	\$15,250
Total Appropriations	\$1,740,974
Less Amount of Estimated Revenues & Credits	\$1,194,339
<b>Estimated Amount of Taxes to be Raised</b>	<b>\$546,635</b>

**TOWN CLERK'S REPORT  
JANUARY – DECEMBER 2020**

**LICENSES, PERMITS, FEES**

Permits

Excavation	\$232.82	
Junkyard Permits	\$0.00	\$232.82

Auto

Auto Registration	\$233,560.00	
Agent's Fees	\$5,898.00	
Town Title Fees	\$726.00	
Transfer Fees	\$540.00	
Clerk's Fees	\$3,976.00	\$244,700.00

Building Inspector

Building Permits	\$3,225.10	
Occupancy Permits	\$350.00	\$3,575.10

Dog Licenses

License Fees	\$1,493.50	\$1,493.50
--------------	------------	------------

Vital Statistics

Marriage Licenses	\$28.00	
Certified Copies	\$242.00	\$270.00

Permits, Fees

Boat Agent's Fees	\$674.75	
UCC Filings	\$420.00	
NSF bank charge	\$60.00	
OHRV/Hunting Licenses	\$602.00	
Sale of Checklists	\$275.00	
Driveway Permits	\$175.00	
Misc. Fees	\$0.00	\$2,206.75

**TOTAL LICENSES, PERMITS, FEES**

**\$252,478.17**

**FROM FEDERAL/ STATE GOVERNMENTS**

Cares Act Grant Covid-19	\$3,059.51	
GOFER Grant Covid-19	\$2,010.64	
First Responder Grant Covid-19	\$12,014.34	
Highway Grants	\$420.00	
Sharded Revenue Block Grant	\$20,925.27	
Highway Block Grant	\$67,752.55	
Room & Meals Distribution	\$59,913.60	
State & Federal Forest Reimbursement	\$306.55	
Forest Fire Department	\$186.88	
Forest Fire Training Reimbursement	\$2,009.01	\$168,598.35

**TOTAL FROM FEDERAL/STATE GOVERNMENTS**

**\$168,598.35**

**INCOME FROM DEPARTMENTS**

Selectmen's Office

Wellness Grant Income	\$500.00	
Copies & Faxes	\$200.97	\$700.97

Police Department

Pistol Permits	\$320.00	\$320.00
----------------	----------	----------

**INCOME FROM DEPARTMENTS (CON'T)**

Planning Board			
	Subdivision App. Fees	\$245.70	\$245.70
Highway Department			
	Refunds/Returns/Overpayments	\$20.00	\$20.00
Cemetery			
	Burial Preparation	\$35.00	
	Sale of Cemetery Plots	\$785.00	\$820.00
Transfer Station			
	Tin/Metal Recycling Revenue	\$1,984.30	
	Decals	\$5,210.00	
	Demolition Fees	\$9,076.00	
	Electronics	\$476.00	
	Recycle Revenue	\$951.78	
	Appliances/AC	\$995.00	
	Tires	\$966.00	
	TV/Monitors	\$949.00	
	Florescent Bulbs	\$110.00	
	Household Items	\$411.00	
	Propane Tanks	\$141.00	
	Planet Aid	\$38.40	\$21,308.48

**TOTAL INCOME FROM DEPARTMENTS** **\$23,415.15**

**REVENUE FROM MISCELLANEOUS SOURCES**

Sale of Municipal Property	\$106,753.50	
Rent of Property (Long Pond rent)	\$1,490.00	
Misc. Reimbursements to Town	\$216.91	
Insurance Dividends/Reimbursements	\$6,197.43	
Contributions & Donations	\$14,555.87	\$129,213.71

**TOTAL REVENUE FROM MISC. SOURCES** **\$129,213.71**

**FROM CAPITAL RESERVE/EXPENDABLE TRUST FUNDS**

Fire Truck (CIP 008)	\$27,870.76	
Highway Equipment (CIP 026)	\$80,000.00	
Bridges (CIP 018)	\$7,800.00	
Road Reconstruction & Paving (CIP 048)	\$56,000.00	\$171,670.76

**TOTAL FROM CAPITAL RESERVE/EXPENDABLE TRUST ACCOUNTS** **\$171,670.76**

**FEES COLLECTED FOR STATE**

State of NH-DMV	\$93,598.81	
State of NH Boat	\$2,398.50	
State of NH-Vital Records	\$440.00	
State of NH-Fish & Game	\$11,481.00	
State of NH- Dep't of Agriculture	\$634.50	\$108,552.81

**TOTAL FEES COLLECTED FOR STATE** **\$108,552.81**

**TOTAL REVENUE RECEIVED BY TOWN CLERK** **\$853,928.95**

*Linda Callahan*

LINDA CALLAHAN, TOWN CLERK



## Tax Collector's Report

For the period beginning  and ending

This form is due **March 1st (Calendar Year) or September 1st (Fiscal Year)**

### Instructions

#### Cover Page

- Specify the period begin and period end dates above
- Select the entity name from the pull down menu (County will automatically populate)
- Enter the year of the report
- Enter the preparer's information

#### For Assistance Please Contact:

NH DRA Municipal and Property Division

Phone: (603) 230-5090

Fax: (603) 230-5947

<http://www.revenue.nh.gov/mun-prop/>

#### ENTITY'S INFORMATION

Municipality:

County:

Report Year:

#### PREPARER'S INFORMATION

First Name

Last Name

Street No.

Street Name

Phone Number

Email (optional)



New Hampshire  
Department of  
Revenue Administration

MS-61

Debits		Prior Levies (Please Specify Years)			
Uncollected Taxes Beginning of Year	Account	Levy for Year of this Report	Year: 2019	Year: 2018	Year: 2017
Property Taxes	3110		\$167,344.94		
Resident Taxes	3180				
Land Use Change Taxes	3120		\$4,100.00		
Yield Taxes	3185				
Excavation Tax	3187				
Other Taxes	3189				
Property Tax Credit Balance		(\$1,063.08)			
Other Tax or Charges Credit Balance					

Taxes Committed This Year	Account	Levy for Year of this Report	2019	Prior Levies	
Property Taxes	3110	\$3,109,294.81			
Resident Taxes	3180				
Land Use Change Taxes	3120	\$1,460.00			
Yield Taxes	3185	\$588.75			
Excavation Tax	3187	\$379.53			
Other Taxes	3189				

Overpayment Refunds	Account	Levy for Year of this Report	2019	2018	2017
Property Taxes	3110	\$11,123.14			
Resident Taxes	3180				
Land Use Change Taxes	3120				
Yield Taxes	3185				
Excavation Tax	3187				
Interest and Penalties on Delinquent Taxes	3190	\$1,112.31	\$8,011.43		
Interest and Penalties on Resident Taxes	3190				
<b>Total Debits</b>		<b>\$3,122,895.46</b>	<b>\$179,456.37</b>	<b>\$0.00</b>	<b>\$0.00</b>



**New Hampshire**  
 Department of  
 Revenue Administration

**MS-61**

<b>Credits</b>				
Remitted to Treasurer	Levy for Year of this Report	2019	Prior Levies	
			2018	2017
Property Taxes	\$2,930,161.27	\$71,136.92	<input type="text"/>	<input type="text"/>
Resident Taxes	<input type="text"/>	<input type="text"/>	<input type="text"/>	<input type="text"/>
Land Use Change Taxes	<input type="text"/>	\$4,100.00	<input type="text"/>	<input type="text"/>
Yield Taxes	\$587.33	<input type="text"/>	<input type="text"/>	<input type="text"/>
Interest (Include Lien Conversion)	\$1,112.31	\$5,689.93	<input type="text"/>	<input type="text"/>
Penalties	<input type="text"/>	\$2,321.50	<input type="text"/>	<input type="text"/>
Excavation Tax	\$379.53	<input type="text"/>	<input type="text"/>	<input type="text"/>
Other Taxes	<input type="text"/>	<input type="text"/>	<input type="text"/>	<input type="text"/>
Conversion to Lien (Principal Only)	<input type="text"/>	\$96,208.02	<input type="text"/>	<input type="text"/>
<input style="width: 100%;" type="text"/>	<input type="text"/>	<input type="text"/>	<input type="text"/>	<input type="text"/>
Discounts Allowed	<input type="text"/>	<input type="text"/>	<input type="text"/>	<input type="text"/>

Abatements Made	Levy for Year of this Report	2019	Prior Levies	
			2018	2017
Property Taxes	<input type="text"/>	<input type="text"/>	<input type="text"/>	<input type="text"/>
Resident Taxes	<input type="text"/>	<input type="text"/>	<input type="text"/>	<input type="text"/>
Land Use Change Taxes	\$1,460.00	<input type="text"/>	<input type="text"/>	<input type="text"/>
Yield Taxes	<input type="text"/>	<input type="text"/>	<input type="text"/>	<input type="text"/>
Excavation Tax	<input type="text"/>	<input type="text"/>	<input type="text"/>	<input type="text"/>
Other Taxes	<input type="text"/>	<input type="text"/>	<input type="text"/>	<input type="text"/>
<input style="width: 100%;" type="text"/>	<input type="text"/>	<input type="text"/>	<input type="text"/>	<input type="text"/>
Current Levy Deeded	<input type="text"/>	<input type="text"/>	<input type="text"/>	<input type="text"/>



Uncollected Taxes - End of Year # 1080	Levy for Year of this Report	Prior Levies		
		2019	2018	2017
Property Taxes	\$191,410.79			
Resident Taxes				
Land Use Change Taxes				
Yield Taxes	\$1.42			
Excavation Tax				
Other Taxes				
Property Tax Credit Balance	(\$2,217.19)			
Other Tax or Charges Credit Balance				
<b>Total Credits</b>	<b>\$3,122,895.46</b>	<b>\$179,456.37</b>	<b>\$0.00</b>	<b>\$0.00</b>

For DRA Use Only	
Total Uncollected Taxes (Account #1080 - All Years)	<b>\$189,195.02</b>
Total Unredeemed Liens (Account #1110 - All Years)	<b>\$107,582.61</b>



**Lien Summary**

**Summary of Debits**

	Last Year's Levy	Prior Levies (Please Specify Years)		
		Year: 2019	Year: 2018	Year: 2017
Unredeemed Liens Balance - Beginning of Year			\$70,832.91	\$31,062.94
Liens Executed During Fiscal Year		\$102,134.78		
Interest & Costs Collected (After Lien Execution)		\$2,613.62	\$10,767.17	\$9,760.12
<b>Total Debits</b>	<b>\$0.00</b>	<b>\$104,748.40</b>	<b>\$81,600.08</b>	<b>\$40,823.06</b>

**Summary of Credits**

	Last Year's Levy	Prior Levies		
		2019	2018	2017
Redemptions		\$36,758.02	\$28,627.06	\$31,062.94
Interest & Costs Collected (After Lien Execution) #3190		\$2,613.62	\$10,767.17	\$9,760.12
Abatements of Unredeemed Liens				
Liens Deeded to Municipality				
Unredeemed Liens Balance - End of Year #1110		\$65,376.76	\$42,205.85	
<b>Total Credits</b>	<b>\$0.00</b>	<b>\$104,748.40</b>	<b>\$81,600.08</b>	<b>\$40,823.06</b>

For DRA Use Only	
Total Uncollected Taxes (Account #1080 - All Years)	<b>\$189,195.02</b>
Total Unredeemed Liens (Account #1110 - All Years)	<b>\$107,582.61</b>





LEMPSTER (257)

**1. CERTIFY THIS FORM**

Under penalties of perjury, I declare that I have examined the information contained in this form and to the best of my belief it is true, correct and complete.

Preparer's First Name

Preparer's Last Name

Date

Linda

Callahan

01/08/2021

**2. SAVE AND EMAIL THIS FORM**

Please save and e-mail the completed PDF form to your Municipal Bureau Advisor.

**3. PRINT, SIGN, AND UPLOAD THIS FORM**

This completed PDF form must be PRINTED, SIGNED, SCANNED, and UPLOADED onto the Municipal Tax Rate Setting Portal (MTRSP) at <http://proptax.org/nh/>. If you have any questions, please contact your Municipal Services Advisor.

**PREPARER'S CERTIFICATION**

Under penalties of perjury, I declare that I have examined the information contained in this form and to the best of my belief it is true, correct and complete.

Linda Callahan Tax Collector  
Preparer's Signature and Title

## SUMMARY INVENTORY OF VALUATION

<b>Value of Land:</b>	
Current Use Land	\$ 1,052,928
Residential	\$ 35,280,900
Commercial	\$ 1,130,400
Total Taxable Land	\$ 37,464,228
Tax Exempt & Non-Taxable Land	\$ 2,650,700
<b>Value of Buildings:</b>	
Residential	\$ 74,585,341
Manufactured Homes	\$ 5,026,100
Commercial	\$ 3,940,400
Total Taxable Buildings	\$ 83,551,841
Tax Exempt & Non-Taxable Buildings	\$ 4,205,759
<b>Total Public Utilities</b>	<b>\$ 5,662,300</b>
<b>Total Valuation Before Exemptions</b>	<b>\$ 126,678,369</b>
<b>Exemptions:</b>	
Blind	\$ 0
Elderly	\$ 83,100
Total Exemptions	\$ 83,100
<b>Net Valuation on Which the Tax Rate for Municipal, County &amp; Local Education Tax is Computed</b>	<b>\$ 126,595,269</b>
<b>Less Utilities</b>	<b>\$ 5,662,300</b>
<b>Net Valuation Without Utilities on Which Tax Rate For State Education Tax is Computed</b>	<b>\$ 120,932,969</b>

TOWN OF LEMPSTER  
TREASURER'S REPORT 2020

	<u>General Fund</u>	<u>Forest Fund</u>	<u>Conservation Commission Checking</u>	<u>Conservation Commission CD</u>	<u>Total</u>
<b>Beginning Balances</b>	\$ 1,493,793.44	\$ 134,879.50	\$ 16,046.55	\$ 4,206.85	\$ 1,648,926.34
<b>Receipts:</b>					
Deposits Taken in for CCC			\$ 6,125.00		
Tax Collector/Town Clerk	\$ 4,085,214.69				
Treasurer	\$ 671,388.20				
Interest	\$ 4,639.13	\$ 845.37	\$ 2.73	\$ 14.72	
<b>Disbursements:</b>					
Paid out for Cons. Comm.			\$ 7,585.00		
Selectmen's Orders Paid	\$ 4,350,010.46				
<b>Ending Balance</b>	\$ 1,905,025.00	\$ 135,724.87	\$ 14,589.28	\$ 4,221.57	\$ 2,059,560.72

Respectfully Submitted,

*Mary Fellows, Treasurer*  
Mary Fellows, Treasurer

**Town of Lempster  
Balance Sheet  
As of December 31, 2020**

Accrual Basis

	Dec 31, 20
<b>ASSETS</b>	
<b>Current Assets</b>	
<b>Checking/Savings</b>	
1000 · Bank Accounts	
1003 · Invoice Cloud Deposit Acct	2,251.86
1001 · BHB Checking	1,639,610.50
1002 · Forest Fund	135,724.87
<b>Total 1000 · Bank Accounts</b>	<b>1,777,587.23</b>
1004 · Conservation checking	14,589.28
1005 · Conservation CD	4,206.85
<b>Total Checking/Savings</b>	<b>1,796,383.36</b>
<b>Other Current Assets</b>	
1080 · Taxes Receivable	
108120A · 2020 Property Taxes P01	47,146.37
108120B · 2020 Property Taxes P02	144,264.42
1084-20 · 2020 Timber Tax	1.42
1080-01 · Credits	-2,217.19
<b>Total 1080 · Taxes Receivable</b>	<b>189,195.02</b>
1110 · Unredeemed Taxes	
1110-19 · Unredeemed Property Taxes 2019	65,376.76
1110-18 · Unredeemed Property Taxes 2018	42,205.85
<b>Total 1110 · Unredeemed Taxes</b>	<b>107,582.61</b>
1119 · Allowance for Non-Current Taxes	-150,000.00
1260 · Due from other gov'ts - grants	73.20
1310 · Due from Capital Reserve	77,176.01
1499 · Undeposited Funds	18,768.48
<b>Total Other Current Assets</b>	<b>242,795.32</b>
<b>Total Current Assets</b>	<b>2,039,178.68</b>
<b>TOTAL ASSETS</b>	<b>2,039,178.68</b>
<b>LIABILITIES &amp; EQUITY</b>	
<b>Liabilities</b>	
<b>Current Liabilities</b>	
<b>Other Current Liabilities</b>	
2271 · Conservation Commission Funds	18,796.13
2030 · Payroll Liabilities	
2030-2 · NH Retirement Liability	4,034.64
<b>Total 2030 · Payroll Liabilities</b>	<b>4,034.64</b>
2040 · State License & Permit Fees	
2040-10 · State MV Registration Fees	1,112.20
2040-01 · State Dog	51.00
2040-02 · State Vet Dog	186.00
2040-03 · State Vital Record Fee	16.00
2040-09 · Recording fee	42.45
<b>Total 2040 · State License &amp; Permit Fees</b>	<b>1,407.65</b>
2075 · School Tax Payable	1,156,098.00

**Town of Lempster  
Balance Sheet  
As of December 31, 2020**

	Dec 31, 20
2270 · Agency Deposits	
2270-2 · Timber Bonds	3,410.97
2270-8 · Agency - Abatement ck	13,882.54
2270-7 · Agency - O'Grady Hydrant	915.16
<b>Total 2270 · Agency Deposits</b>	<b>18,208.67</b>
<b>Total Other Current Liabilities</b>	<b>1,198,545.09</b>
<b>Total Current Liabilities</b>	<b>1,198,545.09</b>
<b>Total Liabilities</b>	<b>1,198,545.09</b>
<b>Equity</b>	
2440 · Reserve for Encumbrances	1,768.61
2530 · Unreserved Fund Balance	700,329.52
Net Income	138,535.46
<b>Total Equity</b>	<b>840,633.59</b>
<b>TOTAL LIABILITIES &amp; EQUITY</b>	<b>2,039,178.68</b>

Report of the Trust Funds of the Town of Uxbridge

on December 31, 2020

Account	Name of Fund	Purpose of Fund	Maturity Date	Balance Beginning	New Funds Received	Withdrawals	Balance End Year	% OF ALL CEMETERY	% OF IND. CEMETERY	INCOME FROM interest	INCOME from PRINC	INCOME income During Yr	EXPANDED EXPANDED			Grand Total of Principal Amounts
													EXPANDED cemetery	PROF-FM common	PROF-FM cemetery	
42011	F. Bond	Perpetual Use		75,000			75,000	0.46%	0.67%	0.99	0.40	1.38			316.38	321.38
42012	A. Bond	Perpetual Use		10,000	420,000		430,000	0.63%	0.89%	1.32	0.53	1.84			427.87	437.87
42013	B. Bond	Perpetual Use		500,000	2,100,111		2,600,111	1.05%	4.47%	6.58	2.64	9.22			2,618.33	2,618.33
42014	A. Bond	Perpetual Use		150,000	638.34		150,638.34	0.92%	1.34%	1.97	0.79	2.77			639.11	787.11
42015	B. Bond	Perpetual Use		200,000	687.31		200,687.31	0.92%	1.34%	1.97	0.79	2.77			688.08	888.08
42016	C. Bond	Perpetual Use		200,000	844.56		200,844.56	1.22%	1.79%	2.63	1.06	3.69			845.25	1,045.25
42017	D. Bond	Perpetual Use		300,000	1,200.00		301,200.00	1.84%	2.68%	3.95	1.58	5.53			1,200.77	1,400.77
42018	M. Bond	Perpetual Use		75,000	314.98		75,314.98	0.46%	0.67%	0.99	0.40	1.38			316.36	321.36
42019	F. Bond	Perpetual Use		100,000	413.19		100,413.19	0.61%	0.85%	1.32	0.51	1.84			415.03	515.03
42020	A. Bond	Perpetual Use		200,000	835.16		200,835.16	1.22%	1.79%	2.63	1.06	3.69			842.85	1,042.85
42021	B. Bond	Perpetual Use		200,000	848.18		200,848.18	1.22%	1.79%	2.63	1.06	3.69			851.87	1,051.87
42022	A. Bond	Perpetual Use		100,000	448.41		100,448.41	0.61%	0.89%	1.32	0.53	1.84			451.25	551.25
42023	B. Bond	Perpetual Use		100,000	448.41		100,448.41	0.61%	0.89%	1.32	0.53	1.84			451.25	551.25
42024	C. Bond	Perpetual Use		125,000	517.55		125,517.55	0.76%	1.13%	1.64	0.63	2.27			519.82	619.82
42025	F. Bond	Perpetual Use		200,000	910.43		200,910.43	1.22%	1.79%	2.63	1.06	3.69			914.12	1,114.12
42026	A. Bond	Perpetual Use		100,000	308.15		100,308.15	0.61%	0.89%	1.32	0.53	1.84			310.96	410.96
42027	B. Bond	Perpetual Use		100,000	452.79		100,452.79	0.61%	0.89%	1.32	0.53	1.84			454.73	554.73
42028	C. Bond	Perpetual Use		100,000	398.69		100,398.69	0.63%	0.89%	1.32	0.53	1.84			397.73	497.73
42029	D. Bond	Perpetual Use		40,000	168.85		40,168.85	0.24%	0.36%	0.53	0.21	0.74			167.59	267.59
42030	A. Bond	Perpetual Use		100,000	410.09		100,410.09	0.63%	0.89%	1.33	0.54	1.85			412.92	512.92
42031	B. Bond	Perpetual Use		150,000	688.57		150,688.57	0.92%	1.34%	1.97	0.79	2.77			691.34	891.34
42032	C. Bond	Perpetual Use		200,000	295.16		200,295.16	1.22%	1.79%	2.63	1.06	3.69			298.85	498.85
42033	F. Bond	Perpetual Use		125,000	566.62		125,566.62	0.76%	1.12%	1.64	0.66	2.31			569.92	669.92
42034	B. Bond	Perpetual Use		300,000	1,347.28		301,347.28	1.84%	2.68%	3.95	1.58	5.53			1,352.81	1,652.81
42035	A. Bond	Perpetual Use		300,000	1,347.28		301,347.28	1.84%	2.68%	3.95	1.58	5.53			1,352.81	1,652.81
42036	C. Bond	Perpetual Use		150,000	545.98		150,545.98	0.92%	1.34%	1.97	0.79	2.77			548.75	648.75
42037	C. Bond	Perpetual Use		300,000	1,252.59		301,252.59	1.84%	2.68%	3.95	1.58	5.53			1,258.12	1,558.12
42038	L.H. Davis	Perpetual Use		100,000	405.55		100,405.55	0.61%	0.89%	1.32	0.53	1.84			407.39	507.39
42039	Wm. Way	Perpetual Use		100,000	108.55		100,108.55	0.61%	0.89%	1.32	0.53	1.84			108.39	208.39
42040	G. Evans	Perpetual Use		100,000	442.34		100,442.34	0.61%	0.89%	1.32	0.53	1.84			444.18	544.18
42041	G. Evans	Perpetual Use		100,000	442.34		100,442.34	0.61%	0.89%	1.32	0.53	1.84			444.18	544.18
42042	G. Evans	Perpetual Use		100,000	442.34		100,442.34	0.61%	0.89%	1.32	0.53	1.84			444.18	544.18
42043	L. Nichols	Perpetual Use		200,000	811.67		200,811.67	1.22%	1.79%	2.63	1.06	3.69			815.36	1,015.36
42044	C. Campbell	Perpetual Use		200,000	788.51		200,788.51	1.22%	1.79%	2.63	1.06	3.69			792.20	992.20
42045	H. Hanson	Perpetual Use		100,000	389.83		100,389.83	0.61%	0.89%	1.32	0.53	1.84			391.67	491.67
42046	F. Venable	Perpetual Use		300,000	1,135.70		301,135.70	1.84%	2.68%	3.95	1.58	5.53			1,141.23	1,441.23
42047	R. Chapman	Perpetual Use		200,000	750.46		200,750.46	1.22%	1.79%	2.63	1.06	3.69			754.15	954.15
42048	C. Abbott	Perpetual Use		200,000	715.20		200,715.20	1.22%	1.79%	2.63	1.06	3.69			718.89	918.89
42049	H. Hancock	Perpetual Use		100,000	404.53		100,404.53	0.61%	0.89%	1.32	0.53	1.84			408.22	508.22
33272	H. Hancock	Perpetual Use		150,000	644.13		150,644.13	0.92%	1.34%	1.97	0.79	2.77			647.91	847.91
33273	R. Pihars	Perpetual Use		150,000	644.13		150,644.13	0.92%	1.34%	1.97	0.79	2.77			647.91	847.91
33274	M. Shea	Perpetual Use		200,000	611.86		200,611.86	1.22%	1.79%	2.63	1.06	3.69			615.55	815.55
42050	Wm. Hanson	Perpetual Use		100,000	378.17		100,378.17	0.61%	0.89%	1.32	0.53	1.84			381.01	481.01
42051	R. Chapman	Perpetual Use		150,000	488.02		150,488.02	0.92%	1.34%	1.97	0.79	2.77			491.69	691.69
42052	E. Kelso	Perpetual Use		200,000	652.14		200,652.14	1.22%	1.79%	2.63	1.06	3.69			655.83	855.83
42053	T. Wray	Perpetual Use		200,000	228.94		200,228.94	0.61%	0.89%	1.32	0.53	1.84			232.63	432.63
42054	T. Wray	Perpetual Use		200,000	228.94		200,228.94	0.61%	0.89%	1.32	0.53	1.84			232.63	432.63
42055	Wm. Hanson	Perpetual Use		150,000	308.95		150,308.95	0.92%	1.34%	1.97	0.79	2.77			312.64	512.64
42056	C. Olaysh	Perpetual Use		300,000	582.50		300,582.50	1.84%	2.68%	3.95	1.58	5.53			586.23	886.23
42057	F. Pappas	Perpetual Use		200,000	348.27		200,348.27	1.22%	1.79%	2.63	1.06	3.69			351.96	551.96
42058	K. Orlowsky	Perpetual Use		200,000	333.78		200,333.78	1.22%	1.79%	2.63	1.06	3.69			337.47	537.47
42059	A. Gomer	Perpetual Use		200,000	317.84		200,317.84	1.22%	1.79%	2.63	1.06	3.69			321.53	521.53
42060	A. Gomer	Perpetual Use		300,000	429.33		300,429.33	1.84%	2.68%	3.95	1.58	5.53			433.02	633.02
42061	A. Reynolds	Perpetual Use		300,000	442.72		300,442.72	1.84%	2.68%	3.95	1.58	5.53			446.41	646.41
42062	E. A. R. McK	Perpetual Use		250,000	348.53		250,348.53	1.53%	2.33%	3.29	1.32	4.61			352.14	552.14
42063	E. A. R. McK	Perpetual Use		500,000	672.51		500,672.51	3.06%	4.47%	6.58	2.64	9.22			681.73	1,181.73
42064	C. Olaysh	Perpetual Use		300,000	668.51		300,668.51	3.06%	4.47%	6.58	2.64	9.22			675.72	1,175.72
42065	C. Olaysh	Perpetual Use		11,160.00	38,010.08		49,170.08	3.06%	4.47%	6.58	2.64	9.22			38,225.44	47,415.44

Grand Total of Principal Amounts

214.08

1.04

215.02

Grand Total of Principal Amounts

214.08

1.04

215.02

Grand Total of Principal Amounts

214.08

1.04

215.02

Grand Total of Principal Amounts

214.08

1.04

215.02

Grand Total of Principal Amounts

214.08

1.04

215.02

Grand Total of Principal Amounts

214.08

1.04

215.02

Grand Total of Principal Amounts

214.08

1.04

215.02

Grand Total of Principal Amounts

214.08

1.04

215.02

Grand Total of Principal Amounts

214.08

1.04

215.02

Grand Total of Principal Amounts

214.08

1.04

215.02

Grand Total of Principal Amounts

214.08

1.04

215.02

Grand Total of Principal Amounts

214.08

1.04

215.02

Grand Total of Principal Amounts

214.08

1.04

215.02

Grand Total of Principal Amounts

214.08

1.04

215.02

Grand Total of Principal Amounts

214.08

1.04

215.02

Grand Total of Principal Amounts

214.08

1.04

215.02

Grand Total of Principal Amounts

214.08

1.04

215.02

Grand Total of Principal Amounts

214.08

1.04

215.02

Grand Total of Principal Amounts

Account	Account	Date	Description	Name of Fund	Purpose of Fund	How Incurred	PRINCIPAL New Funds Created	Withdrawals	Balance End Year	Balance Registering	INCOME Income During Yr	Expended During Yr	Balance End Year	Grants Total of Principal & Income
500-27	R. Blesweth													
500-28	J. Blesweth													
500-29	C. Allen													
TOTAL							5,160.00	10,244.42	5,160.00	10,244.42	27.39	67.72	27.39	10,339.58
Interest for Cemetery & Common Trust CD 1548 expenditure for monument														
601-256	Gen Cem. Man													
601-257	Cam Care E.T													
TOTAL							6,620.00	14,632.02	6,620.00	14,632.02	39.98	604.20	39.98	15,466.97
Total of Common #1,2 & 3														
PRE 1986	Asa Way Fund													
PRE 1912	Hard Fund													
TOTAL							447.50	381.34	447.50	381.34	71.86	261.63	71.86	709.19
TOTAL							6,14.16	359.89	6,14.16	359.89	0.99	300.96	0.99	874.84
1100-1	Town Records Preservation													
1100-2	Emerg Mgmt. Comm. & Power													
1100-3	Legislative Closure													
1100-4	Township Office													
1100-5	Emerg. Water Supply													
1100-6	Town Bldg. Repair													
1100-7	New Cemetery													
1100-8	Town Bridges													
1100-9	Municipal Bldgs. Complex													
1100-10	Fire Dept. Equipment													
1100-11	Police Truck													
1100-12	Highway Embank													
1100-13	Relief Memorial													
1100-14	Meetinghouse/Town Hall													
1100-15	Religious													
1100-16	Rel. Trm. System													
1100-17	Rel. Trm. System													
1100-18	Commuter Train Maintenance													
1100-19	Road Reconstruction & Paving													
1100-20	Emergency Maintenance													
1100-21	Emergency Equipment													
1100-22	Appraisal of Property													
1100-23	Rescue Squad Truck													
TOTAL							743,438.11	241,382.02	743,438.11	241,382.02	1,260.50	46,007.73	1,260.50	789,981.85
1200-1	LCS S&C													
1200-2	LCS Accounting Software													
1200-3	Wcky/Gross Mem Scholarship													
1200-4	LCS Building & Grounds													
1200-5	LCS High School Tuition													
TOTAL							90,616.62	60,000.00	90,616.62	150,116.62	10,846.85	11,048.41	10,846.85	161,165.36
Total of all Common														
Total of all accounts														

Report of the Common Trust Fund Investments of the Town of Lampster

on December 31, 2020

HOW INVESTED Description of Investment	PRINCIPAL		Withdrawals	Balance End Year	INCOME		Expended During Year	Balance End Year	Grand Total of Principal & Income at End of Year
	Balance Beginning Year	Additions			Income During Year	Beginning Year			
#1 Claremont Savings Bank 1yr CD Cemetary & Common Interest interest .35%	\$ -	\$ -	\$ -	\$ -	\$ 42,777.27	\$ 214.08	\$ -	\$ 42,991.35	\$ 42,991.35
#2 Claremont Savings Bank 1 yr CD Cemetary Perpetual Care Principal interest .35%	\$ 11,190.00	\$ -	\$ -	\$ 11,190.00	\$ 605.66	\$ 59.11	\$ -	\$ 664.77	\$ 11,854.77
#3 Claremont Savings Bank 1 yr CD Cemetary & Common interest .35%	\$ 5,150.00	\$ -	\$ -	\$ 5,150.00	\$ 319.85	\$ 27.39	\$ -	\$ 347.24	\$ 5,497.24
#4 Claremont Savings Bank ICS 509 Town CREI variable money market interest	\$ 708,831.78	\$ 241,342.00	\$ 171,788.62	\$ 778,405.16	\$ 5,661.93	\$ 884.76	\$ -	\$ 6,546.69	\$ 784,951.85
#5 Claremont Savings Bank ICS 652 School variable money market interest	\$ 90,116.92	\$ 60,000.00	\$ -	\$ 150,116.92	\$ 10,945.89	\$ 102.55	\$ -	\$ 11,048.44	\$ 161,165.36
#6 Claremont Savings Bank ICS 684 Cemetary Funds variable money market interest	\$ 3,375.00	\$ -	\$ -	\$ 3,375.00	\$ 3,502.83	\$ 2.33	\$ -	\$ 3,505.16	\$ 6,880.16
<b>Total</b>	<b>\$ 787,933.75</b>	<b>\$ 301,342.00</b>	<b>\$ 171,788.62</b>	<b>\$ 948,237.08</b>	<b>\$ 62,830.48</b>	<b>\$ 1,290.22</b>	<b>\$ -</b>	<b>\$ 65,103.65</b>	<b>\$ 1,013,340.89</b>



## Auditor's Report

The responsibility of a locally elected town auditor is identified in **RSA 41:31-c**:

All municipalities shall annually, or more often as necessary, conduct an audit of the accounts of any officer or agent handling funds of the municipality. Elected auditors conducting such audits shall follow audit procedures in rules adopted by the commissioner pursuant to RSA 541-A.

The auditing process follows the form MS-60. This form has a section for each town department that handles town funds; general ledger, treasurer, tax collector, trustees of trust funds, town clerk and library. The specific sections have questions designed to identify if pertinent statutes are being followed and generally, if fiscally sound practices are being practiced.

The 2019 Auditor Report, excepting the Library section, was completed and returned to DRA in April of 2020; safety concerns in late March regarding the Covid 19 virus precluded completing the library section. The other sections of the report were accepted without issue by DRA. Once all of the 2020 data is available, I will meet with the individuals responsible for the six areas to be covered in the town auditor report. The final report will be completed and returned to the Department of Revenue Administration by April 1, 2021.

All Town purchases must have the original signed invoice accompanying the town's payment stub. This is required by NH law. I take the time to check each purchase to make sure that a physical document is filed with the record of payment. The practice of attaching the original signed invoices is important for making sure Town money is being spent appropriately and identifies the person responsible for the purchase. Each department head is responsible for approving all department expenditures. To the extent possible the purpose of the expenditure is noted. Over the past several years, the departments have done an exemplary job providing the necessary documentation for purchases.

An accurate inventory of all town equipment and property is necessary to comply with statutes. Each department is responsible for the department's respective inventory. It is important to have updated files for insurance purposes; in case of a fire or theft as well as clearly identifying what equipment each department is responsible for. The matter of accurate inventory was initially discussed several years ago and has been an ongoing consideration.

The employees responsible for receiving funds, handling funds and paying town expenses are doing so efficiently and are complying with State RSA's. Records of receipts and expenditures are being accurately recorded by town employees.

Jim Grenier

## Building Inspector Report

There was a total of thirty-five building permits issued in 2020, below is a list of the types and quantities:

Houses	10
Garage / Barn / Shed	11
Additions	2
Occupancy Permits	7
Other (decks, roofs, porches, improvements, etc.)	13
Demo	4
Total	47

The number of permits issued in 2020 was 12 over the previous year.

If you have a question whether a permit is required or if you have a question about the state and federal building codes that might pertain to your construction, please feel free to call me.

Bob Porter

Building Inspector / Health Officer

603-863-9711 / Cell 603-477-4950

## Cemetery Trustees

The Lempster Cemetery Trustees are responsible for the care and maintenance of the Town Cemetery, located behind the town offices on the corner of Route 10 and the 2nd NH Turnpike. The Trustees assist family members who wish to have a loved one interred at the cemetery and help coordinate arrangements for burial. The Cemetery Trustees actively promote a tradition of stewardship of the cemetery within the community and appreciation of its cultural and historical significance.

The Trustees have continued to sell plots in the new area of the East Lempster Cemetery, and have completed the first row. They are working on establishing some boundaries to help lay out future plots.

The COVID-19 pandemic limited the ability of the Cemetery Trustees to host community activities that have been done in the past. This year the Trustees were not able to get together with local school children to place flags on the graves of veterans in preparation for Memorial Day. A small group of community members placed the flags this year while practicing social distancing.

Greg Lynch (Rhino Builders) has continued as the maintenance contractor for the cemetery. The Trustees have been actively involved in monitoring the work and providing guidance. Maintenance activities included mowing, weed whacking, pruning, smoothing ruts in the access road and spreading loam.

The Trustees again arranged with Stone Vault in Newport to repair grave stones. This year he continued working in the oldest area of the cemetery overlooking the pond.

The Trustees are grateful for the support of the town.

Respectfully submitted by the Lempster Cemetery Trustees: Carol Stamatakis (Chair), Cheryl McGinnis and Glenn Wirkkala





**2021 TOWN WARRANT  
TOWN of LEMPSTER  
STATE OF NEW HAMPSHIRE**

*To the voters of the Town of Lempster, in the County of Sullivan, in said State qualified to vote in Town affairs.*

*You are hereby notified to meet at the Lempster Community School in said Lempster on Tuesday, the 9th day of March, 2021 at three thirty (3:30 P.M.) in the afternoon to open the polls for the voting of candidates, and at seven o'clock (7:00 P.M.) in the evening for the discussion of the articles of the warrant. The polls for voting on Article 1 will remain open until 7:30 P.M.*

**ARTICLE 1:** *To choose all necessary Town Officers for the year ensuing.*

**ARTICLE 2:** *To receive all reports and act thereon.*

**ARTICLE 3:** *To see if the Town will vote to raise and appropriate the sum of \$1,425,465.00 for the purpose of General Municipal Operations. This article does not include appropriations contained in special or individual articles addressed separately. The Selectmen recommend this appropriation. (Majority vote required)*

Executive	\$ 91,180.00
Election and Registration	71,575.00
Financial Administration	16,170.00
Appraisal of Property	28,000.00
Legal Expenses	20,000.00
Personnel Administration	214,850.00
Planning Board	15,000.00
General Government Buildings	20,000.00
Cemeteries	8,500.00
Insurance Property & Liability-all Depts.	19,500.00
Contingency	24,412.00
Police Budget	63,000.00
Ambulance Service	12,000.00
Rescue Squad	18,850.00
Fire Department	60,450.00
Forest Fire	6,650.00
Building Inspection	2,300.00
Emergency Management	3,250.00
Highway Department	400,670.00
Street Lights	980.00
Solid Waste	102,450.00
Health Officer/ Supplies	2,100.00
Animal Control	3,000.00
Health Agencies	8,000.00
Direct Assistance	7,000.00
Parks and Recreation	2,500.00
Library	19,000.00
Patriotic Purposes	500.00
Conservation Commission	5,100.00
Bonds and Notes Principal	157,286.00
Bonds and Notes Interest	21,192.00

**ARTICLE 4:** To see if the Town will vote to increase the Town Clerk/Tax Collector hours to 35 per week.

**ARTICLE 5:** To see if the Town will vote to raise and appropriate the sum of \$500.00 to be added to the Emergency Communication and Power Generation Equipment Capital Reserve (CIP 004) previously established. The Selectmen recommend this appropriation. (Majority vote required)

**ARTICLE 6:** To see if the Town will vote to raise and appropriate the sum of \$500.00 to be added to the Emergency Response Capital Reserve (CIP 051) previously established. The Selectmen recommend this appropriation. (Majority vote required)

**ARTICLE 7:** To see if the Town will vote to raise and appropriate the sum of \$5,000.00 to be added to the Forest Fire Truck Capital Reserve (CIP 055) previously established. The Selectmen recommend this appropriation. (Majority vote required)

**ARTICLE 8:** To see if the Town will vote to raise and appropriate the sum of \$20,000.00 to be added to the Emergency Water Supply System Capital Reserve (CIP 006) previously established. The Selectmen recommend this appropriation. (Majority vote required)

**ARTICLE 9:** To see if the Town will vote to raise and appropriate the sum of \$15,000.00 to be added the Fire Department Equipment Capital Reserve (CIP 036) previously established. The Selectmen recommend this appropriation. (Majority vote required)

**ARTICLE 10:** To see if the Town will vote to raise and appropriate the sum of \$2,000.00 to be added to the Rescue Equipment Capital Reserve (CIP 052) previously established. The Selectmen recommend this appropriation. (Majority vote required)

**ARTICLE 11:** To see if the Town will vote to raise and appropriate the sum of \$8,500.00 to be added to the Rescue Squad Truck Capital Reserve (CIP 054) previously established. The Selectmen recommend this appropriation. (Majority vote required)

**ARTICLE 12:** To see if the Town will vote to raise and appropriate the sum of \$30,000.00 to be added to the Municipal Buildings Complex Capital Reserve (CIP 010) previously established. The Selectmen recommend this appropriation. (Majority vote required)

**ARTICLE 13:** Shall the town adopt the provisions of RSA 72:61-64 inclusively, which provide for an optional property tax exemption from the property's assessed value, for property tax purposes, for persons owning real property, which is equipped with solar energy systems intended for use at the immediate site. Such property tax exemption shall be in the amount equal to the assessed value of qualifying solar energy system equipment under these statutes with a maximum exemption amount of \$5,000.00. The Selectmen recommend this exemption. (Majority vote required)

**ARTICLE 14:** To see if the Town will vote to raise and appropriate the sum of \$5,000.00 to be added to the Town Office Information Technology Capital Reserve (CIP 037) previously established. The Selectmen recommend this appropriation. (Majority vote required)

**ARTICLE 15:** To see if the Town will vote to raise and appropriate the sum of \$5,000.00 to be added to the Town Bridge and Culverts Expendable Trust (CIP 018) previously established. The Selectmen recommend this appropriation. (Majority vote required)

**ARTICLE 16:** To see if the Town will vote to raise and appropriate the sum of \$25,000.00 to be added to the Town Highway Equipment Capital Reserve (CIP 026) previously established. The Selectmen recommend this appropriation. (Majority vote required)

**ARTICLE 17:** To see if the Town will vote to raise and appropriate the sum of \$25,000.00 to be added to the Road Reconstruction and Paving Capital Reserve (CIP 048) previously established. The Selectmen recommend this appropriation. (Majority vote required)

**ARTICLE 18:** To see if the Town will vote to raise and appropriate the sum of \$14,250.00 for the purpose of the ninth payment of the lease-purchase of the Highway Department Backhoe (CIP 049). The Selectmen recommend this appropriation. (Majority vote required)

**ARTICLE 19:** To see if the town will vote to establish a Grader Capital Reserve fund under the provisions of RSA 35:1 for the purpose of a grader and to raise and appropriate the sum of \$30,000.00 to be placed in this fund. Further, to name the Selectmen as agents to expend from said fund. The Selectmen recommend this appropriation. (Majority vote required)

**ARTICLE 20:** To see if the Town will vote to raise and appropriate the sum of \$17,103.00 to be added to the Highway Equipment Capital Reserve (CIP 026) previously established. This sum to come from unassigned fund balance. No amount to be raised from taxation. These funds came from the sale of two Highway Trucks in 2020. The Selectmen recommend this appropriation. (Majority vote required)

**ARTICLE 21:** To see if the Town will vote to raise and appropriate the sum of \$90,000.00 (gross budget) for the purchase of a Highway Utility Truck with dump body and plow equipment, and to authorize the issuance of not more than \$70,000.00 of bonds or notes in accordance with the provisions of the Municipal Finance Act (RSA 33) and to authorize the municipal officials to issue and negotiate such bonds or notes and to determine the rate of interest thereon. The balance of up to \$20,000.00 will come from the Highway Department Equipment C/R (CIP 026). The Selectmen recommend this appropriation. (3/5 ballot vote required)

**ARTICLE 22:** To see if the Town will vote to raise and appropriate the sum of \$2,000.00 to be added to the Transfer Station Equipment Capital Reserve (CIP 021) previously established. The Selectmen recommend this appropriation. (Majority vote required)

**ARTICLE 23:** To see if the Town will vote to raise and appropriate the sum of \$1,000.00 to be added to the Landfill Closure Capital Reserve (CIP 022) previously established. The Selectmen recommend this appropriation. (Majority vote required)

**ARTICLE 24:** To see if the Town will vote to raise and appropriate the sum of \$1,000.00 to be added to the New Cemetery Capital Reserve (CIP 023) previously

established. The Selectmen recommend this appropriation. (Majority vote required)


**ARTICLE 25:** To see if the Town will vote to raise and appropriate the sum of \$1,000.00 for the purpose of supporting Old Home Day events. The Selectmen recommend this appropriation. (Majority vote required)

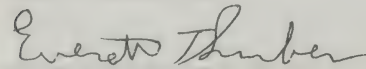
**ARTICLE 26:** To see if the Town will vote to establish the Lawrence Johnson Estate Expendable Trust (CIP 060) to raise and appropriate \$17,655.54 from the timber and forest product sales from the land acquired through the Estate of Lawrence Johnson, which states "All income that is so derived from the premises shall be used to preserve, conserve, restore, and improve public cemeteries within the Town of Lempster and not to be used for general operating expenses which remains the statutory responsibility of the Town. The Cemetery Trustees of the Town of Lempster shall have discretion as to the specific uses for which the income shall be applied". Further to name the Cemetery Trustees as agents to expend from said fund. The Selectmen recommend this article. (Majority vote required)


**ARTICLE 27:** To see if the town will vote to adopt the provisions of RSA 72:61 through RSA 72:64 inclusively, which provide for an optional property tax exemption from the property's assessed value, for persons owning real property, which is equipped with solar energy systems, intended for use by the immediate site. Such property tax exemption shall be in the amount equal to 100% of assessed value of qualifying solar equipment for both existing and future systems, under these statutes. This is a petitioned warrant article. (Majority vote required)

**ARTICLE 28:** Shall the Town vote that any town assets or property up for sale must be offered up for public sealed bid and posted 30 days in advance at location of property and on website. We, the towns people recommend this article. This is a petitioned warrant article. (Majority vote required)

**ARTICLE 29:** To transact any other business that may legally come before this Town Meeting.

  
Philip Tirkell, Chairman

  
Everett Thurber

  
Mary Grenier

Lempster Board of Selectmen



## 2020 Town Meeting Minutes

To the voters of the Town of Lempster, in the County of Sullivan, in said State qualified to vote in Town affairs.

You are hereby notified to meet at the Lempster Community School in said Lempster on Tuesday, the 10th day of March, 2020 at three thirty (3:30 P.M.) in the afternoon to open the polls for the voting of candidates, and at seven o'clock (7:00 P.M.) in the evening for the discussion of the articles of the warrant. The polls for voting on Article 1 will remain open until 7:30 P.M.

**ARTICLE 1:** To choose all necessary Town Officers for the year ensuing.

*Moderator Shklar opened the polls at 3:30pm. Moderator Shklar closed the polls at 7:33pm.*

*The following were elected: Everett Thurber, Selectman; Mary Fellows, Treasurer; James Grenier, Auditor; Kirt Wirkkala, Planning Board; James Morone, Trustee of Trust Funds; Linda Callahan, Town Clerk/Tax Collector; Janice Baker, Library Trustee; Marilyn Butler, Supervisor of the Checklist; Carol Stamatakis, Cemetery Trustee; Michael Shklar, Moderator.*

*Lempster's Town Meeting was called to order at 7:00 pm by Moderator Michael Shklar. Moderator started the meeting with a salute to the Flag.*

**ARTICLE 2:** To receive all reports and act thereon.

*Motion by Phil Tirrell, seconded by Mary Grenier. Article two passed by voice vote.*

**ARTICLE 3:** To see if the Town will vote to raise and appropriate the sum of \$1,425,465.00 for the purpose of General Municipal Operations. This article does not include appropriations contained in special or individual articles addressed separately. The Selectmen recommend this appropriation. (Majority vote required)

Executive	\$ 91,180.00
Election and Registration	76,725.00
Financial Administration	15,170.00
Appraisal of Property	36,000.00
Legal Expenses	20,000.00
Personnel Administration	214,850.00
Planning Board	15,000.00
General Government Buildings	20,000.00
Cemeteries	8,500.00
Insurance Property & Liability-all Depts.	18,500.00
Contingency	20,000.00
Police Budget	61,000.00
Ambulance Service	12,000.00
Rescue Squad	18,850.00
Fire Department	60,450.00
Forest Fire	6,650.00
Building Inspection	2,300.00
Emergency Management	1,250.00
Highway Department	400,670.00
Street Lights	980.00
Solid Waste	97,525.00
Health Officer/ Supplies	2,100.00
Animal Control	3,000.00
Health Agencies	7,823.00
Direct Assistance	7,000.00
Parks and Recreation	2,500.00

Library	19,000.00
Patriotic Purposes	500.00
Conservation Commission	5,100.00
Bonds and Notes Principal	157,286.00
Bonds and Notes Interest	23,556.00

*Motion by Alvin McNeill, seconded by Jon Metz.*

*Selectman Mary Grenier presented on this article and said that looking at the budget over a twelve year span it would be an overall increase of 3%.*

*Article three passed by voice vote.*

**ARTICLE 4:** To see if the Town will vote to raise and appropriate the sum of \$500.00 to be added to the Emergency Communication and Power Generation Equipment Capital Reserve (CIP 004) previously established. The Selectmen recommend this appropriation. (Majority vote required)

*Motion by Mark Adams, seconded by Jon Thomas.*

*Fire Chief Jon Thomas talked about the importance of being able to have generators in our Town Buildings. Article four passed*

**ARTICLE 5:** To see if the Town will vote to raise and appropriate the sum of \$500.00 to be added to the Emergency Response Capital Reserve (CIP 051) previously established. The Selectmen recommend this appropriation. (Majority vote required)

*Motion by Jon Thomas, seconded by Joe Moulton*

*Fire Chief Jon Thomas talked about how this is used to meet the needs in a major fire or natural disaster. Article five passed.*

**ARTICLE 6:** To see if the Town will vote to raise and appropriate the sum of \$5,000.00 to be added to the Forest Fire Truck Capital Reserve (CIP 055) previously established. The Selectmen recommend this appropriation. (Majority vote required)

*Motion by David Richards, seconded by Joe Moulton.*

*Forest Warden David Richards presented and said that the truck that we currently have is a 2008 and they would be looking to replace the truck in 2028. A question of how much is in the Capital Reserve currently and David answered \$50,000.00 Article six passed.*

**ARTICLE 7:** To see if the Town will vote to raise and appropriate the sum of \$20,000.00 to be added to the Emergency Water Supply System Capital Reserve (CIP 006) previously established. The Selectmen recommend this appropriation. (Majority vote required)

*Motion by Phil Tirrell, seconded by Jon Thomas.*

*Selectman Phil Tirrell presented and talked about the project at Richardson Brook. This is on top of Lempster Mountain and that this dry hydrant has been in the works for years. This hydrant is needed before building any homes in this subdivision. Mark Adams pointed out that the full list of CIPs is on page 36 of the Town Report. Phil also answered the following questions; Would this be for year round use (Yes), Who would be able to expand this money (Selectman). Article seven passed.*

**ARTICLE 8:** To see if the Town will vote to raise and appropriate the sum of \$15,000.00 to be added the Fire Department Equipment Capital Reserve (CIP 036) previously established. The Selectmen recommend this appropriation. (Majority vote required)

*Motion by Jon Thomas, seconded by Bob Porter.*

*Fire Chief Jon Thomas presented, stating that fund would be used to help refurbish the ladder truck and replace the SCBA and cascade. Article eight passed*

**ARTICLE 9:** To see if the Town will vote to raise and appropriate the sum of \$2,000.00 to be added to the Rescue Equipment Capital Reserve (CIP 052) previously established. The Selectmen recommend this appropriation. (Majority vote required)

*Motion by Alvin McNeill, seconded by Joe Moulton.*

*Rescue Captain Beth Clark-Moulton presented, and said that the defibrillator is in need of being replaced and is just one of the large expenses that this fund helps to pay for. Article nine passed*

**ARTICLE 10:** To see if the Town will vote to raise and appropriate the sum of \$8,500.00 to be added to the Rescue Squad Truck Capital Reserve (CIP 054) previously established. The Selectmen recommend this appropriation. (Majority vote required)

*Motion by Ron Clark, seconded by Beth Clark-Moulton.*

*Rescue Captain Beth Clark-Moulton presented, and said that the current truck is a 2012 and they would be looking at replacing it in 2028. Article ten passed.*

**ARTICLE 11:** To see if the Town will vote to raise and appropriate the sum of \$20,000.00 to be added to the Town Building Repair Expendable Trust (CIP 012) previously established. The Selectmen recommend this appropriation. (Majority vote required)

*Motion by Mary Genier, seconded by Phil Tirrell*

*Selectman Phil Tirrell presented and said this money is used for any large major repairs to any of the many town buildings. He reminded everyone that this covers more than just the Town Offices. Article eleven passed*

**ARTICLE 12:** To see if the Town will vote to raise and appropriate the sum of \$30,000.00 to be added to the Municipal Buildings Complex Capital Reserve (CIP 010) previously established. The Selectmen recommend this appropriation. (Majority vote required)

*Motion by Phil Tirrell, seconded by Mary Grenier.*

*Selectman Phil Tirrell presented and said this project has been something we have been working toward for few years. The hope is to start working on a design for the Town Offices. David Plante asked about the need of a new building and how much has the population changed over the past twenty years. Phil said he was unable to give the exact number. There was also discussion about the cost to the town, taxes breakdown and how the absence of industry differs from other towns like Newport. Jim Grenier talked about how the State of New Hampshire appropriates a portion of the money from the Wind Farm Pilot and said we all need to talk to our State Representatives to get this changed. Alan Chandler asked if maybe the Meeting House on Lempster Street would be another option. Parking would be limited at this location. Article twelve passed*

**ARTICLE 13:** To see if the Town will vote to raise and appropriate the sum of \$200.00 to be added to the Town Hall/Meetinghouse Restoration Capital Reserve (CIP 030) previously established. This sum is to come from the December 31 fund balance. No amount to be raised by taxation. These funds came from the LCHIP Monitoring Report check received in 2019. The Selectmen recommend this appropriation. (Majority vote required)

*Motion by William Rodeschin, seconded by Richard Fairweather. Article thirteen passed.*

**ARTICLE 14:** To see if the Town will vote to raise and appropriate the sum of \$25,000.00 to be added to the Town Hall/Meetinghouse Capital Reserve (CIP 030) previously established. The Selectmen recommend this appropriation. (Majority vote required)

*Motion by Alvin McNeill, seconded by William Rodeschin.*

*William Rodeshin talked about the projects that the Friends of the Meeting house will be working on this year. He said the projects include, rebuilding and replacing the entry doors, rewire the electrical in the downstairs and putting in a new ceiling. He reported that the design and plans for the projects have been done. He answered following questions: when will these projects be done (this year with this money) are your taking bids from people in town (sadly not everyone is qualified as outlined by LCHIP) Chief Jon Thomas asked if alarms would be part of the upgrade (not at this time). Article fourteen passed.*

**ARTICLE 15:** To see if the Town will vote to raise and appropriate the sum of \$5,000.00 to be added to the Town Office Info Technology Capital Reserve (CIP 037) previously established. The Selectmen recommend this appropriation. (Majority vote required)

*Motion by Mary Grenier, seconded by Phil Tirrell.*

*Administrative Assistant Ingrid Bjork said these funds are used to update the computers and the servers every five years as suggested. Article fifteen passed.*

**ARTICLE 16:** To see if the Town will vote to raise and appropriate the sum of \$50,000.00 to be added to the Town Bridge and Culverts Expendable Trust (CIP 018) previously established. The Selectmen recommend this appropriation. (Majority vote required)

*Motion by Everett Thurber, seconded by Mary Grenier.*

*Selectman Mary Grenier presented talked about a few of the bridges / culverts that will need to be replaced. She also talked about the plans for this year and mentioned Mill Road. Article sixteen passed.*

**ARTICLE 17:** To see if the Town will vote to raise and appropriate the sum of \$25,000.00 to be added to the Town Highway Equipment Capital Reserve (CIP 026) previously established. The Selectmen recommend this appropriation. (Majority vote required)

*Motion by Phil Tirrell, seconded by Jon Metz.*

*Highway Supervisor Daryl Simino talked about the age of the trucks that we currently have on the road and the condition they are in. Article seventeen passed.*

**ARTICLE 18:** To see if the Town will vote to raise and appropriate the sum of \$25,000.00 to be added to the Road Reconstruction and Paving Capital Reserve (CIP 048) previously established. The Selectmen recommend this appropriation. (Majority vote required)

*Motion by Mary Grenier, seconded by Phil Tirrell.*

*Selectman Phil Tirrell presented and talked about the work being done on Lovejoy Road. Some of the work done this past year included the replacement of culverts. He said more work will be done this year. A few of the projects would be cutting back trees, widening of the road and cutting the curves out of some of the corners. The town will not be looking to pave this road until Mountain road is paid for. Article eighteen passed.*

**ARTICLE 19:** To see if the Town will vote to raise and appropriate the sum of \$14,250.00 for the purpose of the eighth payment of the lease-purchase of the Highway Department Backhoe (CIP 049). The Selectmen recommend this appropriation. (Majority vote required)

*Motion by Everett Thurber, seconded by Mary Grenier*

*Joe Moulton asked how many payments are left to be paid on this. Phil Tirrell said this was a ten year loan and he believed this was the eighth payment. Article nineteen passed.*

**ARTICLE 20:** To see if the Town will vote to raise and appropriate the sum of \$2,000.00 to be added to the Transfer Station Equipment Capital Reserve (CIP 021) previously established. The Selectmen recommend this appropriation. (Majority vote required)

*Motion by Mary Grenier, seconded by Alvin McNeill.*

*Selectman Mary Grenier said these funds are important to have if and when the compactor needs to be replaced. Article twenty passed.*

**ARTICLE 21:** To see if the Town will vote to raise and appropriate the sum of \$1,000.00 to be added to the Landfill Closure Capital Reserve (CIP 022) previously established. The Selectmen recommend this appropriation. (Majority vote required)

*Motion by Everett Thurber, seconded by Mary Grenier.*

*Selectman Mary Grenier presented and talked cost of this project if it needed to be done. She said that as of right now this site is still testing clean but would have to be capped if the wells fail. The Selectman answered questions and said this shows a good faith effort by continuing to set a little money aside each year. Article twenty one passed.*

**ARTICLE 22:** To see if the Town will vote to raise and appropriate the sum of \$1,000.00 to be added to the New Cemetery Capital Reserve (CIP 023) previously established. The Selectmen recommend this appropriation. (Majority vote required)

*Motion by William Rodeschin, seconded by Alvin McNeill.*

*A question was asked about what this money is used for. Carol Stamatakis of the Cemetery Trustees said that they are working to develop more of the new cemetery area. Article twenty two passed.*

**ARTICLE 23:** To see if the Town will vote to raise and appropriate the sum of \$2,500.00 to be added to the Cemetery Tree Management Capital Reserve (CIP 047) previously established. The Selectmen recommend this appropriation. (Majority vote required)

*Motion by Carol Stamatakis, seconded by Cheryl McGinnis.*

*Carol Stamatakis of the Cemetery Trustees said at this time the Trustees are putting these funds away for future projects that may come up. Article twenty three passed.*

**ARTICLE 24:** To see if the Town will vote to raise and appropriate the sum of \$3,342.00 to be added to the Appraisal of Property Capital Reserve (CIP 027) previously established. This sum is to come from the December 31 fund balance. No amount to be raised by taxation. The Selectmen recommend this appropriation. (Majority vote required)

*Motion by Phil Tirrell, seconded by Mary Grenier.*

*Administrative Assistant Ingrid Bjork said the amount not spent from 2019 budgeted amount would be used towards this year full reval. Article twenty four passed*

**ARTICLE 25:** To see if the Town will vote to raise and appropriate \$10,000.00 for the purpose of clean-up of Town owned properties from the December 31 fund balance. No amount to be raised from taxation. The Selectmen recommend this appropriation. (Majority vote required)

*Motion by Mary Grenier, seconded by Phil Tirrell.*

*Selectman Everett Thurber talked how cleaning up some of the properties taken by tax deed would more bring more money back to the town once the properties are sold. The property projects the town is looking at this year are taking down the building on Charlestown Turnpike and cleaning up the property on Long Pond Road. Article twenty five passed*

*Moderator Michael Shklar was given the election results and announced them to the room.*

**ARTICLE 26:** To see if the Town will vote to raise and appropriate the sum of \$1,500.00 for the purpose of supporting Old Home Day events. The Selectmen recommend this appropriation. (Majority vote required)

*Motion by Mary Grenier, seconded by Joe Moulton.*

*Pat McCabe thanked everyone for their support and welcomed everyone to get involved. She said they are looking for people to come out and join one of the many committees. Article twenty six passed*

**ARTICLE 27:** To transact any other business that may legally come before this Town Meeting.

*Selectman Phil Tirrell talked about the AFG grant that the Fire Department is trying to get and how it would help our community. If we receive this grant we would have a public hearing. Selectman Mary Grenier thanked all of the people how come out and volunteer and work in our community. Moderator Michael Shklar talked about how democracy works and thanked everyone for being part of the meeting and doing so in a respectful way to everyone.*

*Motion to adjourn made by Alvin McNeill, seconded by Joe Moulton at 8:10pm.*

*Respectively,*



Linda Callahan  
Town Clerk

## Lempster Conservation Commission

Last year brought some changes in the commission just as it has done everywhere else. Lori Earthrowl resigned and the selectman appointed Rachel Tirrell to take her place,

Because of social distancing, we began having our monthly meetings outside and started doing work details after the meeting. We cleared the parking area at the Duck Pond trail entrance, installed a kiosk with trail maps made by town forester Swift Corwin.

The commission purchased a storage container, a new chainsaw and a few hand tools. The container has been placed at the fire station. This allows the conservation commission to have all the tools stored in one place.

In the fall, we started working on the small orchard that is on the Earl's Lane property. We are looking towards saving what trees we can and keeping the orchard for the town.

Two picnic tables were purchased for the beach at Long Pond by the commission to replace the older tables there.

Our plans for the up coming year is to continue working on the trails and orchard and maintaining the conservation land as needed.

Respectively submitted,

Lempster Conservation Commission

## Lempster Fire Department

Annual Report 2020

Submitted by Fire Chief Jon Thomas

This year, for all of us, has been like none other. The Town of Lempster Fire Dept has worked extra hard to remain vigilant and safe. We have monitored and adhered to all of the State's ever-changing guidelines and applied all to every situation as needed. The men and women of the Lempster fire and rescue are volunteering to run into harms way to continue to serve the community and also continue to assist our neighboring communities. We have come up with guidelines for our department to continue to train and keep our skills sharp. Even though we are in a worldwide pandemic the emergencies do not stop, so neither can the trainings.

The association tried in multiple ways to bring joy to the community this past year. The members want nothing more than to see a child smile when a parade of emergency vehicles wishes them a Happy Birthday or a Merry Christmas. The drive-thru dinners at the station were also designed to get the town's people out and about in the town. We are all looking forward to getting back together soon and having pancakes with everyone.

With all of this being said, the Lempster Fire Department wants to inform you as to what we have done this year and our meeting schedule. We meet every Wednesday at 6:30 pm for fire/rescue meetings, work details, fire trainings, and rescue trainings. We continue to work with New England Fire Training quarterly to improve our skills. With the pandemic the trainings that we usually conduct with local departments have all been placed on hold.

As for the emergency calls, we have run a total of 166 total fire and EMS calls. 74 EMS, 8 building fires, 7 chimney fires, 19 motor vehicle accidents, 13 fire/Carbon monoxide alarms, 7 service calls, 11 power line down calls, 12 brush fires, 2 flood assessments, 1 hazardous condition, 2 technical rescue, 1 off-road rescue, 1 water rescue, and 2 cover assignments.

2021 will hopefully bring us together again and we can get back to normal. In the mean time please keep your gatherings small, wear your masks, wash your hands, and keep an eye on one another.

### Roll Call

Chief Jon Thomas, Assistant Chief Brandon Langlois, Fire Captain Thomas Moore, Rescue Captain Beth Clark-Moulton, Lieutenant David Richards, Lieutenant William Baker, Ron Clark, Phil Tirrell, James Richards, Joseph Moulton, Michael Bosse, Thomas Brennan, Christopher Young, Maddison Moore, Sydney French, David Loring, Loretta Loring.





## Forest Fire 2020 Report

To the residents of the Town of Lempster,

Due to the Covid-19 guidelines issued by the State of NH, there were no spring warden trainings this year. As well, all meetings of the Grafton-Sullivan County Wardens Association were canceled.

The drought conditions in late summer saw an increase in uncontrolled fires throughout the state and a temporary ban on category 3 permits. Lempster was called to four incidents in town and three incidents in neighboring towns to extinguish fires. We were not involved in any multi-day events.

Permits issued for 2020:

- 39 Category 1 (cooking fire)
- 34 Category 2 (camp fire)
- 59 Category 3 (brush fire)
- 1 Category 4 (commercial fire)

Forty of these permits were obtained through the state online permit system. Permits can be obtained online at [nhfirepermit.com](http://nhfirepermit.com) (Please note that online permits include a processing fee that covers website development and maintenance.) Permits obtained in person are still free. Permits can be issued by David and Carrie Richards, Jim and Barb Richards, and Jon Thomas.

Deputy Wardens appointed for the Town of Lempster are Jim Richards, Ron Clark, Jon Thomas, Tom Moore Jr, and Joe Moulton Jr.

Issuing Agents for permits are Barbara Richards and Carrie Richards.

Respectfully submitted,

David Richards, Forest Fire Warden

## 2020 Highway and Transfer Station Report

The winter of 2020 was not terrible however we did use approximately 350 tons of salt and 3000-4000 yards of sand to maintain safe roads.

The work on Lovejoy Road continued with most of the tree cutting completed. Portions of Grandview Road were blacktopped and shimmed, School Road was blacktopped from Route 10 to the School, and crack sealing was done on Mountain Road.

Mill Road bridge and Olds Road bridge are being addressed.

10,000 yards of gravel was crushed at the town pit for the roads.

I want to thank the Town for the upgrade of the town trucks. The 1996 Mack was replaced with a 2020 Mack and was placed in service during the summer. It has been working fine. The 1994 International was replaced with a used truck from another New Hampshire town. It is a 2009 International Paystar, which has also been working out very well. Both of the old trucks were sold through sealed bids. The 1985 grader is still working, but has age issues.

The Transfer Station has seen an increase in use. We appreciate the recycling that is being done and hope that the market for plastics will rebound so that we can include that in our recycling as well.

I would like to thank all of the taxpayers, as well as the Highway and Transfer Station crews for all they have done.



Lempster Historical Society (LHS)  
Annual Report for 2020

The LHS had a good year even though we had to make adjustments and cancellations brought about by the Covid 19 Virus.

2020 seemed normal enough as we reached February. We had a meeting that month and a presentation was held at History Hall on February 29. The presentation was made by Pat McCabe who showed slides of a 2019 road trip in Scotland, made by herself, Janice Baker and Janet O'Brien. She entitled the slide show, "Three Fast Women in a Fast Car." Everyone enjoyed the show and if you missed it you can read the story in the Spring 2020 Edition of The Historian.

In March we canceled our regular LHS meeting because of The Virus and then we went on to cancel the Annual Lasagna Dinner and Penny Social usually held in April. Being careful to follow Social Distancing Rules, we met in June, July and August and supported the Old Home Day activities in August. We built a float for the parade, honoring Essential Workers, but found a problem with one of the float wheels, as the parade was about to start. Our float rode in the back of a truck, instead of being towed, but at least it was there. We should remember what we owe to Essential Workers, First Responders and Medical Workers in these days of The Virus.

In October, we hired Greg Lynch to build new stairs and landing for the History Hall back door entrance.

In cold winter weather we had experienced a freeze up condition at the septic tank and to prevent that happening again we had the septic tank and the connecting line from the building insulated and covered with dirt and gravel.

Glenn Wirkkala installed a temperature alarm system which will flash a red light at a History Hall kitchen window if the temperature in the bathroom should drop to 42 F and below. If you ever see that light flashing, please call Bob Cilley or any officer of the LHS. (It's a big, red, flashing light; you won't miss it.)

Bob Cilley painted the cellar east and north walls to make them better sealed against water entrance.

Linda Murgatroy organized a clean-up day in October, for the Town Pound. Linda and Bill Murgatroy and Bob Cilley went to work and cut out the trees and shrubs that like to grow in the pound. The last time this was done was in 2011. Maybe we should mark our calendars for another work day in 2025?

The Archives have been closed this winter but will be open again starting April 1, 2021. You will need to call Laura Pinkney at 603 863 8180 to arrange an appointment. Masks will be required.

The Historical Society is an active group and we welcome new members to help us preserve and display Lempster's History. You will find Membership Application Forms on the back sheet of every Historian Publication or you can just walk in and join us at a History Hall meeting; usually the fourth Thursday of every month except November, December and January. (Call an LHS officer for details.)

Written by Roger Kieffer

LHS Officers: President Roger Kieffer; Vice President Bob Cilley; Secretary Pat McCabe;  
Treasurer Janice Baker; Archivist Laura Pinkney; Historian Editor Linda Murgatroy

## MINER MEMORIAL LIBRARY

Serving library patrons safely during the Covid-19 pandemic is the library's top priority. To do this, we have made some changes to our operations and protocol.

Our small space cannot be utilized safely to host programming at this time. The Friends of the Miner Memorial Library were able to organize a fun, outdoor program with magician Dylan Tenney over the summer. They also held their annual book sale outside, under tents. The book sale raised over \$600 for the Newport food pantry. Thank you, Friends!

We are open by appointment for browsing and computer use, utilizing a contactless, self-checkout system. Alternatively, requests can be made online, by phone, or email for curbside pick-up. All items handled by the librarian are wrapped in paper and quarantined for 72 hours before being released to you.

In addition to books, we also circulate audiobooks on CD, DVDs, puzzles, board and card games, children's toys (including a stocked play kitchen), a sewing machine, two laptop computers, hot glue guns and other art and craft tools and supplies. All items are subject to cleaning and quarantine periods, as appropriate.

We are enrolled in the NH Downloadable Books Consortium. This allows patrons access to thousands of downloadable eBooks and eAudiobooks and a number of magazines, for free. A link to the NHDBC can be found at [www.LempsterNH.org](http://www.LempsterNH.org)

Our online catalog is also accessible from the town website. Cataloguing is an ongoing project, therefore incomplete. If you can't find what you're looking for, please contact us by phone or email. If we don't have what you're looking for at the library, we can most times borrow it through the statewide interlibrary loan system.

My gratitude goes out to our dedicated group of library trustees. Their careful and considerate stewardship of Miner Memorial Library and our historic building is an appreciated gift.

Hoping we can gather in community again soon,  
Tina Fava, Library Director

The past year, 2020, brought much uncertainty for our Miner Memorial Library patrons and families. Through the conscious efforts of our Librarian, Tina Fava, our library remained open for curbside distribution of materials. Recently, by reservation, small family groups can venture inside to select materials or utilize the computer. During this closed library access time in late December, the Trustees authorized and undertook needed internal repairs to cracks in the ceiling. The repairs were performed and fresh paint for both the ceiling and trim work were performed under budget.

Patrons in 2021 can expect to visit the library with a fresh new look!  
Jim Beard, Chair of Trustees

## 2020 Annual Report Lempster Planning Board

The Planning Board members for the year ending 2020 were: Mark Adams (Chairman), William Rodeschin (Vice Chairman), Kirt Wirkkala (Secretary), David Richards, and ex officio Everett Thurber.

The following subdivision, merger and annexation occurred in 2019:

- Annexation of 20.11 acres from Tax Map 227, Lot 23 owned by Greg S. Lynch to Tax Map 227, Lot 13 owned by Jason Fulton was approved on March 9<sup>th</sup>.
- Two lot subdivision of property owned by Greg S. Lynch (Map 227, Lot 23) granted on March 9<sup>th</sup>.
- Merger of Lots of Record of property owned by John W. Caldon and Beverly J. Caldon located at 560 Lempster Street (Tax Map 1737, Lot 495 and Tax Map 1946, Lot 933) granted on April 13<sup>th</sup>.

Excavations:

Permit renewal to Hersey Acres, LLC on Route 10 was granted on March 9<sup>th</sup>.

All four excavation sites in Lempster are inspected yearly and this was done in October.

The Planning Board and Select Board met jointly in September, October, November and December to discuss and create the 2021 CIP (Capital Improvements Plan).

The Board welcomes all interested persons to attend their regular meetings held on the second Monday of each month at 7:00 p.m. at the Town Office.

Respectfully submitted,

*R. Mark Adams*

R. Mark Adams  
Chairman



*Office of the Sheriff*  
SULLIVAN COUNTY SHERIFF'S OFFICE  
JOHN P. SIMONDS, High Sheriff

14 Main Street  
P.O. Box 27  
Newport, New Hampshire 03773-0027

Phone: 603-863-4200  
Fax: 603-863-0012  
Email: [jsimonds@sullivancountynh.gov](mailto:jsimonds@sullivancountynh.gov)

As we all know, 2020 saw a myriad of changes both personally and at work. The Sheriff's Office was no exception. Way back in February, we became watch dogs for this new virus called, "COVID-19". While everyone fought to keep the virus out of the United States, our Public Health Officials were concerned it would become the first pandemic in over 100 years.

Back at the Sheriff's Office preparations began. We sat through meeting after meeting as we learned how to deal with COVID-19. We first started with live meetings where we sat 6 ft. apart, wearing masks and sanitizing everything in sight. As technologies were put in place the meetings started to be broadcast online. All the while, we worked on policies that completely transformed how we do business. The Deputies had to learn an entirely new way of doing business. They were now required to sanitize police cars and workstations; they were trained on how to properly fit different types of masks, such as the N95 masks. Some of the most basic police functions, such as collecting a driver license and registration on a motor vehicle stop carried the possibility of contracting COVID-19. To date, COVID-19 is still ever present and thanks to a great deal of diligence by our staff the Sheriff's Office remains virus free. I must thank my staff for taking on these new challenges with a great deal of grace, professionalism, and a positive attitude.

I am sure many of you have seen Sergeant Michael Batista as well as Deputies Justin Merrill, Glen St. Amant and Ethan Yazinski as they patrolled the roads of Lempster. They were responsible for providing patrol coverage during 2020 and I am happy to say that I do not expect any changes as we roll in to 2021.

The Claremont Dispatch Center received 656 Calls for Service in 2020. This is an upward trend of about 6% from 2019. Over the last four or five years we seem to have been on a bit of a seesaw when it comes to calls for service. On alternating years, the calls have been going up and down by a few percentage points which has created a consistent number of calls for service over that same time. If you are in need of assistance or believe you are the victim of a crime, please contact the Claremont Police Dispatch Center at the Claremont Police Department. They will dispatch the appropriate Deputy or NH State Police Trooper to assist you.

During the summer months we were asked by the Select board to conduct patrols at the Town Beach. The focus of the patrol was to ensure the beach was only being used by properly permitted residents and their guests. This presence also helped prevent damage to property, limit the use of alcoholic beverages, and discourage people from leaving trash on the grounds. The patrols seemed to have been well received. The Deputies reported very few problems and noted the cooperation of the residents. They were happy to have met some new faces and enjoyed the conversation.

I hope you and your families are healthy and safe during these uncertain and unprecedented times. Thank you for your support and I look forward to seeing you when we come out on the other side of the pandemic.

Respectfully,

A handwritten signature in black ink, appearing to read "John P. Simonds".

John P. Simonds  
High Sheriff



DEPARTMENT OF STATE  
 DIVISION OF VITAL RECORDS ADMINISTRATION  
 RESIDENT DEATH, BIRTH, MARRIAGE REPORTS

01/01/2020 - 12/31/2020  
 --LEMPSTER, NH --

Decedent's Name	Death Date	Death Place	Father's/Parent's Name	Mother's/Parent's Name Prior to First Marriage/Civil Union	Military
COLBY, KATHRINE ANN	01/24/2020	LEMPSTER	GRAY, PAUL	HARRIS, GLORIA	N
SHAW, AUDREY	03/07/2020	LEMPSTER	VALLERAND, EDWARD	HILL, GRACE	N
MEDEIROS, PAUL ALLEN	05/06/2020	LEBANON	MEDEIROS, RAUL	SIMPKIN, CORABELLE	N
BUSHWAY JR, ROBERT	06/25/2020	NEWPORT	BUSHWAY SR, ROBERT	WALKER, BARBARA	N
HULL, AGNES B	07/13/2020	UNITY	BULWITT, MICHAEL	GRUSAUSKAS, NELLIE	N
KELSEY, THEODORE LYFORD	09/10/2020	LEMPSTER	KELSEY, OSCAR	LYFORD, BEATRICE	Y
DELOCH, EDWARD J	09/11/2020	LEBANON	DELOCH, ANTHONY	KLAPA, ELISABETH	N
POLLARD, MARGIE RITA	11/01/2020	LEBANON	AYOTTE, GEORGE	ROLLINS, ALICE	N
KING, CECILE MARIE	11/18/2020	CLAREMONT	PLOURDE, GEORGE	ROBARGE, BLANCHE	N
HERMAN JR, JOSEPH E	12/09/2020	LEMPSTER	HERMAN SR, JOSEPH	NORTHCOTT, TERESA	N
Child's Name	Birth Date	Birth Place	Father's/Partner's Name	Mother's Name	
EARTHROWL, JAIME LEE	03/10/2020	LEBANON,NH	EARTHROWL, DANA	EARTHROWL, JENNIFER	
FELLOWS, CLARABELLE JANE	03/14/2020	LEBANON,NH	FELLOWS, DOUGLAS	HUFF, BRIDGETTE	
TREMBLAY, NOAH JOSEPH	04/25/2020	LEBANON,NH	TREMBLAY, JOSEPH	NEVAREZ, SEQUOIA	
PEREZ, MICHELE ROSE	06/20/2020	CONCORD,NH	PEREZ, DAVID	PEREZ, JENNIFER	
KING, PERRY JAY	07/01/2020	LEBANON,NH	KING, TYLER	FLORENCE, OLIVIA	
GREENWOOD, LAYLA ROYALLA	11/24/2020	KEENE,NH	GREENWOOD, KEVIN	COUITT, SKYANNA	
Person A's Name and Residence	Person B's Name and Residence	Town of Issuance	Place of Marriage	Date of Marriage	
MONTGOMERY, ISABELLE E LEMPSTER, NH	KETCHUM, HOLLY LEMPSTER, NH	LEMPSTER	LEMPSTER	07/16/2020	
CARON, GARY A LEMPSTER, NH	HUGHES, LORI G LEMPSTER, NH	LEMPSTER	GOSHEN	09/27/2020	
MARTINDALE, JACQUELYN D LEMPSTER, NH	FISHER, ANGELA R LEMPSTER, NH	LEMPSTER	CHARLESTOWN	10/20/2020	

Owner	Map	Lot	Sub	Location	Use	Acres	Cards	Land	Buildings	Total
16 SPLAKE ROAD LLC	000241	046000	000000	16 SPLAKE DRIVE	IF RES W	0.360	1	161,500	118,700	280,200
ABRAHAM, ROBERT M	000223	028000	000000	393 N PITKIN ROAD	IF RES	8.000	1	41,100	187,100	228,200
ADAMS, MARK R.	000222	036000	000000	90 SILVER SPRINGS DRIVE	IF RES	5.050	1	28,800	206,400	235,200
ADAMS, MARK R.	000222	038000	000000	62 SILVER SPRINGS DRIVE	IF RES	5.000	2	30,200	218,100	248,300
ADLER, RUDOLF	000236	009000	000000	DODGE HOLLOW ROAD	IF RES	10.480	1	579 cu	0	579
ALLARD, JAMES W	000211	013000	000000	57 WALDRON ROAD	IF RES	1.200	1	26,300	91,200	117,500
ALLARD, JAMES W	000211	014000	000000	4 ECHO LANE	IF RES	1.290	1	9,300	0	9,300
ALLEN ASSOCIATES	000242	007000	000000	22 ECHO LANE	IF RES W	8.400	1	347,600	46,900	394,500
ALLEN CHILDREN	000242	007000	BG0022	20 ECHO LANE	IF RES	0.000	1	0	54,000	54,000
ALLEN, CRAIG	000242	007000	BG0020	18 ECHO LANE	IF RES	0.000	1	0	59,900	59,900
ALLEN, CURTIS M	000242	007000	BG0018	30 ECHO LANE	IF RES	0.000	1	0	75,600	75,600
ALLEN, DONALD	000242	007000	BG0030	3 ECHO LANE	IF RES	0.000	1	0	168,400	168,400
ALLEN, ELIZABETH	000242	007000	BG0003	13 ECHO LANE	IF RES	0.000	1	0	22,400	22,400
ALLEN, JOANNA	000242	007000	BG0013	7 ECHO LANE	IF RES	0.000	1	0	57,100	57,100
ALLEN, RICHMOND	000242	007000	BG0007	27 NORTH SHORE ROAD	IF RES	0.410	1	107,000	40,800	40,800
ALLEN, THOMAS	000242	004000	000000	10 ECHO LANE	IF RES	0.410	1	0	176,200	176,200
ALLEN-JR, CARL H	000242	007000	BG0010	96 SOUTH ROAD	IF RES	0.000	1	0	52,700	52,700
AMERICAN TOWERS INC	000231	043000	000000	1444 NH ROUTE 10	COM/IN	2.000	1	104,300	168,800	273,100
ANDER, CHRISTOPHER J	000209	017000	000000	1044 NH ROUTE 10	2F RES	2.220	2	32,100	194,200	226,300
ANGELICH, ANTON PR	000236	011000	000000	141 DODGE HOLLOW ROAD	IF RES	29.000	1	38,673 cu	185,600	224,273
ANGELICH, ANTON PR	000236	012000	000000	141 DODGE HOLLOW ROAD	IF RES	126.000	1	24,468 cu	7,800	32,268
ANGELICH, ANTON PR	000236	013000	000000	DODGE HOLLOW ROAD	IF RES	13.520	1	25,424 cu	0	25,424
ANGELICH, AMAL	000227	005000	000000	768 NH ROUTE 10	COM/IN	1.070	1	45,900	57,400	103,300
ARCHIBALD, ARMAND JR.	000210	013000	000000	8 DERO ROAD	IF RES	1.410	1	26,700	188,600	215,300
ARRUDA, RYAN	000236	014000	000000	411 NH ROUTE 10	IF RES	79.000	1	35,283 cu	101,500	136,783
ASH, PATRICK	000208	003000	000000	52 OAK LEDGE VIEW	IF RES	5.100	1	32,700	206,300	239,000
ASH, ROBERT W	000207	007000	000000	484 HURD ROAD	IF RES	10.400	1	43,300	130,200	173,500
ASH, ROBERT W	000218	004000	000000	106 SCHOOL ROAD	IF RES	13.560	1	51,700	87,700	139,400
ASH, TIFFANY I.	000233	006000	000000	506 NH ROUTE 10	IF RES	1.300	1	29,400	147,300	176,700
ASH, WARREN ROBERT	000232	025000	000003	55 OLDS ROAD	IF RES	7.170	1	39,300	31,300	70,600
ASH, WESLEY	000233	015000	000000	156 LOVEJOY ROAD	IF RES	6.200	1	41,100	145,800	186,900
AT&T MOBILITY, LLC	000245	002000	0001WR	77 NH ROUTE 10	COM/IN	0.000	1	0	275,000	275,000
AVERY, LANCE	000217	005000	000000	81 MILL ROAD	IF RES	5.300	2	41,600	163,700	205,300
AVERY, LANCE	000217	006000	000000	85 MILL ROAD	IF RES	55.700	1	22,678 cu	9,900	163,700
AVERY, LANCE	000217	012000	000000	MILL ROAD	IF RES	39.870	1	2,103 cu	0	2,103
AYALA, WILFRED	000210	012000	000000	DERO ROAD	IF RES	6.320	1	21,000	0	21,000
AYALA, WILFRED	000236	003000	000000	NH ROUTE 10	IF RES	1.400	1	17,600	0	17,600
AYALA, WILFRED	000236	004000	000000	23 HAMLIN ROAD	IF RES	24.000	1	36,540 cu	61,600	98,140
AYOTTE, ALICE	000206	035000	000000	MOUNTAIN VIEW ROAD	IF RES	1.250	1	10,100	0	10,100
AYOTTE, ALICE	000206	036000	000000	87 MOUNTAIN VIEW ROAD	IF RES	1.170	1	20,000	51,600	71,600
AYOTTE, ALICE	000237	008000	000000	264 OLDS ROAD	IF RES	69.300	1	76,096 cu	43,800	119,896
AYOTTE, LUCILLE G TRUSTEE OF	000232	035000	000000	38 OLDS ROAD	IF RES	5.100	1	38,500	95,200	125,700
BACHAND, ROBERT E	000206	010000	000000	519 LEMPESTER STREET	IF RES	5.120	1	36,200	95,000	131,200
BACHMANN, BARBARA A.	000206	054000	000000	53 UNITY SPRINGS ROAD	IF RES	5.300	1	34,900	126,100	161,000
BAHRAKIS, DIANE J	000225	009000	000000	157 CHARLESTOWN TPKE	IF RES	16.670	1	28,222 cu	178,800	207,022
BAILEY, CHRISTOPHER A	000227	037000	000000	14 MANOR ROAD	IF RES	2.850	1	27,200	199,700	226,900
BAILEY, ELISABETH G. REV TRUST	000223	044000	000000	2ND NH TURNPIKE	UNMNG	44.000	1	2,508 cu	0	2,508
BAKER, JANICE C	000233	002000	000000	OLDS ROAD	IF RES	5.100	1	23,600	0	23,600
BAKER, JUDY G	000223	015000	000000	462 N PITKIN ROAD	IF RES	11.170	1	28,322 cu	313,400	341,723
BANIA, ALBERT	000201	016000	000000	19 GRANDVIEW ROAD	IF RES	4.400	1	38,300	109,500	147,800
BANIA, ALBERT	000222	030000	000000	SILVER SPRINGS DRIVE	IF RES	5.050	1	11,895 cu	0	11,895
BANIA, ALBERT	000222	031000	000000	142 SILVER SPRINGS DRIVE	IF RES	8.920	1	26,586 cu	227,700	254,286
BARDEN, MATS P.	000206	015000	000000	BUGBEE DRIVE	IF RES	5.000	1	17,100	0	17,100
BARISH, RAYMON W.	000237	003000	000000	SOUTH ROAD	IF RES	6.520	1	29,400	4,700	34,100
BARNICK, MICHAEL	000241	035000	000000	28 LOON LOOP	IF RES W	5.000	1	97,100	142,200	239,300
BARRETT, CHRISTOPHER	000202	017000	000000	60 STARK ROAD	IF RES	5.200	1	26,800	104,600	131,400
BARTLETT, JUSTIN A.	000231	053000	000000	8 LOCKE LANE	IF RES	3.000	1	22,200	122,900	145,100



Owner	Map	Lot	Sub	Location	Use	Acres	Cards	Land	Buildings	Total
BASCOM, BRUCE E. REV. TRUST	000225	011000	000000	CHARLESTOWN TPKE	UNMNG	81.800	1	3,343 cu	0	3,343
BEALS, RAYMOND S.	000213	080000	000000	186 KEYES HOLLOW ROAD	2F RES W	8.000	1	35,500	90,700	126,200
BEARD FAMILY TRUST 1995	000247	023000	000000	15 TROUT LANE	IF RES	3,680	2	247,900	77,200	325,100
BEARD FAMILY TRUST 1995	000247	028000	000000	WEST SHORE ROAD	IF RES	1,240	1	18,500	0	18,500
BEATON, ALYSSA	000201	010000	000000	1648 NH ROUTE 10	IF RES	4,780	1	34,000	149,900	183,900
BEAUREGARD, TODD H.	000241	037000	000000	22 LOON LOOP	IF RES	0.310	1	49,300	14,000	63,300
BECKER GEORGE H.	000231	034000	000000	110 SOUTH ROAD	IF RES	6,000	1	37,800	6,400	44,200
BECKMAN, DAVID C	000241	028000	000000	11 LOON LOOP	IF RES	0.420	1	44,200	0	44,200
BECKMAN, DAVID C	000241	029000	000000	13 LOON LOOP	IF RES	0.400	1	57,000	74,000	124,700
BECKWITH, DONALD S	000247	016000	000000	54 NORTH SHORE ROAD	IF RES W	0.050	1	87,000	77,200	164,200
BECKWITH, DONALD S	000247	018000	000000	NORTH SHORE ROAD	IF RES W	0.020	1	24,500	-16,300	8,200
BEDELL, DAVID L.	000236	010000	000000	492 NH ROUTE 10	2F RES	5,600	1	38,400	180,000	218,400
BELL, CHRISTINE	000206	037000	000000	MOUNTAIN VIEW ROAD	IF RES	1,720	1	10,900	0	10,900
BELL, CHRISTINE	000248	080000	000000	339 LONG POND ROAD	IF RES	0.250	1	46,500	63,600	110,100
BELLBETTIE L. TRUSTEE OF THE	000210	010000	000000	1289 NH ROUTE 10	IF RES	2,700	1	29,800	133,300	163,100
BELLUSCIO, DAVID	000241	014000	000000	253 LONG POND ROAD	IF RES	0.570	1	52,500	131,600	184,100
BELLUSCIO, JOEL D.	000241	015000	000000	259 LONG POND ROAD	IF RES	0.470	1	52,300	5,700	58,000
BENNETT, DAVID K.	000228	007000	000000	85 ORCHARD DRIVE	IF RES	1,480	1	22,800	73,800	96,600
BENOIT, BARBARA B	000206	080000	000000	34 KEYES HOLLOW ROAD	IF RES	6,000	1	38,900	56,700	95,600
BENWARE, AARON P.	000202	007000	000000	STARK ROAD	IF RES	6.000	1	17,300	11,000	28,300
BERGSTROM, ALAN D	000213	028000	000000	312 LEMPSTER STREET	IF RES	15.520	1	29,658 cu	130,100	159,758
BEZANSON-III, GEORGE E	000225	013000	000000	192 CHARLESTOWN TPKE	IF RES	7,500	1	38,100	167,900	206,000
BLAISDELL ESTATE	000247	005000	000000	35 NORTH SHORE ROAD	2F RES W	0.510	2	110,300	120,000	230,300
BLAND, RUSSELL	000247	019000	000000	46 NORTH SHORE ROAD	IF RES W	0.930	1	262,800	72,000	334,800
BLANEY, JUDITH M TRUSTEE OF THE	000248	020000	000000	38 LOON LOOP	IF RES W	0.540	1	118,700	50,100	168,800
BOICE, H. JAMES	000241	075000	000000	8 DAM ROAD	IF RES W	1,700	1	160,400	146,100	306,500
BONADIES, NICHOLAS TRUSTEE	000226	010000	000000	169 CUTLER ROAD	IF RES	54.000	1	107,200	107,200	214,400
BOND FAMILY	000242	007000	BG0008	8 ECHO LANE	IF RES	0.000	1	65,613 cu	44,300	110,913
BOND FAMILY	000242	007000	BG0009	9 ECHO LANE	IF RES	0.000	1	0	51,200	51,200
BONI, KIMBERLY	000223	003000	000000	245 CUTLER ROAD	IF RES	48.670	1	90,800	28,700	119,500
BONNEAU, ROBERT T.	000216	010000	000000	127 LEMPSTER STREET	IF RES	0.520	1	24,000	103,500	127,500
BONNIE PLANTS, INC.	000227	028000	000000	29 SILVER SPRINGS DRIVE	COM/IN	58.000	6	229,000	892,600	1,121,600
BONNIE PLANTS, INC.	000227	039000	000000	SILVER SPRINGS DRIVE	IF RES	3,700	1	24,600	0	24,600
BOSTOCK, BLANE C	000223	013000	000000	71 LEMPSTER STREET	IF RES	4,390	1	32,300	67,100	99,400
BOUWKAMP, ANDREW T.	000227	011000	000000	729 NH ROUTE 10	IF RES	8,770	1	40,700	157,400	198,100
BOWEN, BRIAN	000224	025000	000000	190 ALLEN ROAD	IF RES	48.500	1	36,237 cu	98,200	134,437
BOWEN, RICHARD A.	000227	082000	000000	51 CAMP KIRKHAM ROAD	IF RES	1,900	1	20,700	120,400	141,100
BOWEN, RICHARD A.	000227	082000	000000	65 LOVEJOY ROAD	IF RES	11,050	1	50,200	210,300	260,500
BRAGA, TANYA PILLSBURY TRUSTEE	000236	017000	000000	81 SCHOOL ROAD	IF RES	109.000	1	35,863 cu	66,300	102,163
BRAGG, MARGARET & CAROL	000218	017000	000000	25 BLUE HERON DRIVE	IF RES W	0.330	1	128,800	204,400	333,200
BRANAGAN, ROBERT A.	000241	077000	000000	86 NICHOLS ROAD	IF RES	2,300	1	29,200	285,400	314,600
BRANCH, SAMUEL	000227	040000	000000	DODGE HOLLOW ROAD	IF RES	55.000	1	22,070 cu	0	22,070
BRANDAU, MONICA	000234	009000	000000	257 ALLEN ROAD	IF RES	3,120	1	33,400	89,400	122,800
BREHIO, BENJAMIN W	000224	017000	000000	160 GEE ROAD	IF RES	44.000	1	20,269 cu	137,500	157,769
BREHIO, GABRIEL G.	000243	002000	000000	244 S PITKIN ROAD	IF RES	11.000	1	40,900	148,500	189,400
BREHIO, VERNE B. & JANICE C. TRUSTEES	000226	014000	000000	200 S PITKIN ROAD	IF RES	31.000	1	27,305 cu	7,000	34,305
BREHIO, VERNE B. & JANICE C. TRUSTEES	000226	015000	000000	27 SARGFIELD ROAD	2F RES	20,700	2	31,202 cu	172,602	203,804
BRENNAN, THOMAS G.	000224	003000	000000	378 HURD ROAD	IF RES	20,400	1	35,251 cu	149,700	184,951
BRETTSCHEIDER, COREY	000211	022000	000000	183 NICHOLS ROAD	IF RES	5,350	1	25,100	0	25,100
BROADLEY, STEVEN	000221	019000	000000	144 KEYES HOLLOW ROAD	IF RES	36.000	1	38,324 cu	262,600	301,024
BROOKS, CHARLES J	000213	023000	000000	387 LEMPSTER STREET	2F RES	12.400	1	52,800	249,300	302,100
BROWN, BETH A	000209	001000	000000	SHRENK ROAD	UNMNG	11.000	1	1,936 cu	0	1,936
BROWN, PK & SONS INC	000210	006000	000000	SHRENK ROAD	UNMNG	7,500	1	1,298 cu	0	1,298
BROWN, PK & SONS INC	000210	007000	000000	SHRENK ROAD	UNMNG	63.000	1	3,473 cu	0	3,473
BROWN, PK & SONS INC	000210	008000	000000	SHRENK ROAD	UNMNG	17.000	1	969 cu	0	969
BROWN, PK & SONS INC	000247	040000	000000	89 SAND POND ROAD	IF RES	2,650	1	29,800	108,500	138,300
BROWN, SARAH A.	000210	019000	000000	COACH ROAD	IF RES	101.000	1	104,800	0	104,800
BROWN, WILSON	000233	023000	000000	S PITKIN ROAD	UNMNG	14,200	1	502 cu	0	502
BROWN-JR, ROBERT J.	000233	023000	000000	89 S PITKIN ROAD	IF RES	1,200	1	27,800	102,200	130,000
BROWN-JR, ROBERT J.	000233	024000	000000	HAMLIN ROAD	IF RES	121.000	1	149,600	0	149,600
BROX INDUSTRIES INC	000236	005000	000000							

Owner	Map	Lot	Sub	Location	Use	Acres	Cards	Land	Buildings	Total
BRUNO, EDWARD N	000207	001000	000000	495 HURD ROAD	IF RES	1.000	1	28,800	113,600	142,400
BRUNO, EDWARD N	000207	002000	000000	499 HURD ROAD	IF RES	1.400	1	32,500	69,600	102,100
BRZEZINSKI, CYNTHIA L	000237	001000	000000	SOUTH ROAD	IF RES	119.000	1	28,590 cu	3,300	31,890
BRZEZINSKI, CYNTHIA L	000237	004000	000000	SOUTH ROAD	UNMNG	50.050	1	2,762 cu	0	2,762
BRZEZINSKI, CYNTHIA L	000238	004000	000000	169 SOUTH ROAD	IF RES	5.230	1	31,800	97,900	129,700
BRZEZINSKI, CYNTHIA L	000238	005000	000000	SOUTH ROAD	UNMNG	56.000	1	2,873 cu	0	2,873
BRZEZINSKI, CYNTHIA L	000238	008000	000000	17 COOLEY DRIVE	IF RES	33.850	1	30,152 cu	105,700	135,852
BRZEZINSKI, CYNTHIA L	000239	010000	000000	606 MOUNTAIN ROAD	IF RES	1.300	1	27,900	42,700	70,600
BUGBEE, WAYNE	000206	016000	000000	34 BUGBEE DRIVE	IF RES	5.100	1	26,300	170,800	197,100
BUGBEE, WAYNE	000206	017000	000000	BUGBEE DRIVE	IF RES	5.600	1	16,700	0	16,700
BUNNELL-BROWN, LORRAINE	000223	022000	000000	569 LOVEJOY ROAD	IF RES	1.200	1	32,200	36,300	68,500
BURDICK, JEROME	000223	025000	000000	538 LOVEJOY ROAD	IF RES	1.830	1	31,500	183,800	215,300
BURNHAM, ALICE E	000223	008000	000000	321 2ND NH TURNPIKE	IF RES	1.640	1	28,400	90,600	119,000
BURNS, PATRICIA	000222	027000	000000	1050 NH ROUTE 10	IF RES	6.500	2	34,400	99,200	133,600
BURNS, PATRICIA	000222	027000	000000	127 STARK ROAD	IF RES	5.100	1	31,300	14,200	45,500
BURR, LAWRENCE F	000206	038000	000000	88 MOUNTAIN VIEW ROAD	IF RES	1.120	1	14,400	700	15,100
BURROUGHS, CLIFFORD R	000206	046000	000000	40 STAGE ROAD	IF RES	0.880	1	27,500	15,600	43,100
BUSHWAY, BARBARA M.	000232	019000	000000	700 NH ROUTE 10	IF RES	5.160	1	37,900	121,800	159,700
BUTLER, JOHN L.	000215	015000	000000	WHEELER LANE	UNMNG	63.000	1	10,528 cu	0	10,528
CALANDRELLI, MAFALDA PIA TRSTEE	000231	001000	000000	237 MOUNTAIN ROAD	IF RES	8.400	1	75,900	117,400	193,300
CALDWELL, ELIZABETH ANN.	000244	001000	000000	TUCKER ROAD	IF RES	204.000	1	43,782 cu	0	43,782
CALLAHAN, JAMES M. TRUSTEE	000216	002000	000000	133 LEMPSTER STREET	IF RES	1.000	1	29,000	70,500	99,500
CALLUM, KEVIN O.	000227	007000	000000	MELODY LANE	IF RES	20.520	1	94,700	0	94,700
CAMP KIRKHAM CORP	000227	081000	000000	CAMP KIRKHAM ROAD	IF RES	3.190	1	2,000	0	2,000
CAMP KIRKHAM CORP	000227	083000	000000	53 CAMP KIRKHAM ROAD	IF RES W	23.480	2	122,900	201,900	324,800
CANDITO, MARIA P TRUSTEE	000223	018000	000000	N PITKIN ROAD	IF RES	50.000	1	25,488 cu	0	25,488
CANDITO, MARIA P TRUSTEE	000226	023000	000000	100 OLDS ROAD	UNMNG	93.160	1	6,991 cu	0	6,991
CANFIELD, JUSTIN	000232	033000	000000	64 SCHOOL ROAD	IF RES	2.000	1	28,900	131,800	160,700
CARON, GARY A	000218	010000	000000	50 SCHOOL ROAD	IF RES	0.700	1	24,500	31,900	56,400
CARON, GARY A	000218	011000	000000	50 SCHOOL ROAD	IF RES	3.060	1	24,800	20,500	45,300
CARON, GARY H	000218	006000	000000	CAMP KIRKHAM ROAD	IF RES	10.520	1	32,251 cu	0	32,251
CARON, GARY H	000218	007000	000000	CAMP KIRKHAM ROAD	IF RES	12.000	1	89,400	184,900	274,300
CARON, HOWARD L. & PRISCILLA	000201	011000	000002	1614 NH ROUTE 10	IF RES	1.640	1	24,800	53,200	78,000
CARON, JOYE A, FARRAR, SILAS,	000208	008000	000000	414 GRANDVIEW ROAD	IF RES	103.000	1	69,165 cu	111,500	180,665
CARON, JOYE A.	000211	016000	000000	465 GRANDVIEW ROAD	IF RES	16.300	1	48,378 cu	112,100	160,478
CARON, KELLY S.	000218	005000	000000	43 CARON DRIVE	IF RES	5.070	1	32,900	265,500	298,400
CARRIER, LUCAS	000213	025000	000000	14 BENWAY HILL ROAD	IF RES	5.460	1	34,900	135,000	169,900
CASTELLINI, CAITLIN	000228	003000	000000	29 CHARLESTOWN TPKE EX	IF RES	5.150	1	34,900	150,500	185,400
CASTLE TRUST	000228	015000	000000	ORCHARD DRIVE	IF RES	1.440	1	15,900	4,500	20,400
CAVALLETTO, JOSEPH	000207	004000	000000	541 HURD ROAD	IF RES	126.100	1	47,518 cu	319,700	367,218
CHADWICK, KEITH	000222	003000	000000	24 SOUTH HILL DRIVE	IF RES	0.950	1	41,100	157,400	198,500
CHADWICK-III, EARLE	000227	012000	000000	743 NH ROUTE 10	IF RES	1.200	1	29,300	151,500	180,800
CHAMBERLAIN, ERIC W.	000228	024000	000000	MOUNTAIN ROAD	IF RES	3.600	1	15,800	0	15,800
CHAMBERLAIN, JOHN	000228	023000	000000	133 EARLS LANE	IF RES	3.800	1	113,200	52,600	165,800
CHAMBERS, DUANE A.	000223	007000	000000	197 2ND NH TURNPIKE	IF RES	12.630	1	27,846 cu	116,500	144,346
CHAMPAGNE, JR ALBERT A	000218	002000	000000	232 SCHOOL ROAD	IF RES	0.870	1	24,900	67,600	92,500
CHANDLER, ALAN & MCKANE, PAULA	000206	043000	000000	76 STAGE ROAD	IF RES	6.500	2	35,100	171,100	206,200
CHAPLIN, BRUCE A	000226	005000	000000	CUTLER ROAD	IF RES	32.000	1	209,500	0	209,500
CHARBONEAU, ROBERT T & ALAN F	000248	011000	000000	338 LONG POND ROAD	IF RES W	0.410	1	109,500	64,600	174,100
CHARLAND, DAVID	000221	027000	000000	148 FIELD DRIVE	IF RES W	1.540	1	22,200	65,000	87,200
CHARLES, NICHOLAS H.	000222	015000	000000	57 SOUTH HILL DRIVE	IF RES	0.920	1	24,000	96,400	120,400
CHEEVER, JAMES M	000247	039000	000000	85 SAND POND ROAD	IF RES	6.710	1	39,900	200,800	240,700
CHESSER, HOLLY REAGAN	000247	021000	000000	34 NORTH SHORE ROAD	IF RES W	0.380	1	193,800	54,000	247,800
CHUNG, LISA J. SPECIAL TRUSTEE OF THE	000241	066000	000000	25 NUTMEG LANE	IF RES W	0.260	1	155,100	275,900	431,000
CHUTE, SCOTT R	000226	002000	000000	7 CHARLESTOWN TPKE EX	IF RES	1.900	1	27,300	163,200	190,500
CIANI, ANTHONY E.	000223	009000	000000	11 LEMPSTER STREET	IF RES	1.500	1	29,700	83,200	112,900
CIESIELSKI, CHRISTINE M	000206	005000	000000	56 KEYES HOLLOW ROAD	IF RES	6.300	1	35,000	73,700	108,700
CILLEY, ROBERT	000236	002000	000000	474 NH ROUTE 10	IF RES	5.800	2	38,700	194,400	233,100
CILLEY, EMERIT L.	000222	017000	000000	15 PINE DRIVE	IF RES	2.850	1	24,900	119,800	144,700
CLARK, BETH ANN	000223	021000	000000	559 LOVEJOY ROAD	IF RES	1.200	1	32,200	151,200	183,400

Owner	Map	Lot	Sub	Location	Use	Acres	Cards	Land	Buildings	Total
CLARK, CHRISTOPHER D	000225	006000	000000	89 CHARLESTOWN TPKE	IF RES	1,500	1	24,100	51,300	75,400
CLARK, DANIEL J	000233	004000	000000	602 N ROUTE 10	IF RES	5,100	1	38,500	162,500	201,000
CLARK, GARY R	000247	002000	000000	1 NORTH SHORE ROAD	IF RES	1,370	1	29,500	205,100	234,500
CLARK, GARY R & DIANE D	000247	001000	000000	SAND POND ROAD	IF RES	15,860	1	904 cu	0	904
CLARK, GARY R & DIANE D	000247	032000	000000	SAND POND ROAD	UNMG	5,000	1	274 cu	0	274
CLARK, GARY R, MARK D & KIT R	000247	003000	000000	17 NORTH SHORE ROAD	IF RES W	5,300	1	119,100	65,500	184,600
CLARK, GEOFFREY N.	000221	031000	000000	32 FIFIELD DRIVE	IF RES	3,000	1	23,300	163,400	186,700
CLARK, KII R	000247	001000	000001	485 SOUTH ROAD	IF RES	1,890	1	23,200	214,400	237,600
CLARK, RONALD A	000233	010000	000000	193 LOVEJOY ROAD	IF RES	12,500	1	31,565 cu	95,300	126,865
CLARK, RONALD A	000233	014000	000000	LOVEJOY ROAD	WETLAN	0,700	1	16 cu	0	16
CLARKE, ROBERT N. & ALICIA S. TRUSTEES	000233	005000	000000	552 NH ROUTE 10	IF RES	60,300	1	31,728 cu	264,500	296,228
CLAYTON, NANCY J.	000210	003000	000000	13 DOW DRIVE	IF RES	0,800	1	24,300	19,800	44,100
CLAYTON, DONNA	000235	001600	000000	265 DODGE HOLLOW ROAD	IF RES	6,500	1	35,700	87,500	123,200
CLIFFORD, ANDREW J.	000216	007000	000000	LEMPSTER STREET	MNGD H	24,730	1	1,243 cu	0	1,243
CLINCH, ROBERT L.	000202	002000	000000	97 STARK ROAD	IF RES	5,700	1	29,700	123,100	152,800
CLOUGH, JAIME N.	000207	006000	000000	506 HUPO ROAD	IF RES	5,500	1	36,500	145,400	181,900
CLOW, DAVID H	000209	015000	000000	1496 NH ROUTE 10	IF RES	1,110	1	27,700	44,600	72,300
COCCOMO, DEAN A.	000226	017000	000000	16 CHARLESTOWN TPKE	IF RES	8,300	1	42,600	177,000	219,600
COLBY, JOSHUA P.	000231	042000	000000	149 LOCKE LANE	IF RES	10,000	1	33,600	217,000	250,600
COLBY, TOBY A.	000232	037000	000000	52 OLDS ROAD	IF RES	5,100	1	33,300	72,300	105,600
COLBY, TOBY A.	000232	038000	000020	44 OLDS ROAD	IF RES	5,100	1	33,300	14,000	47,300
COLBY, TYSON R.	000211	017000	000000	479 GRANDVIEW ROAD	IF RES	2,950	1	33,100	141,800	174,900
COLWELL, KEITH & COLWELL LISA TRUSTEES	000241	017000	000000	267 LONG POND ROAD	IF RES	0,500	1	53,000	78,300	131,300
CONNELLY, ROBERT	000233	022000	000000	S PITKIN ROAD	IF RES	2,600	1	19,100	0	19,100
CONNELLY, ROBERT	000233	031000	000000	S PITKIN ROAD	IF RES	4,600	1	24,800	0	24,800
CONSID, MICHAEL	000228	002000	000000	ORCHARD DRIVE	IF RES	1,340	1	15,000	0	15,000
CONTALDI (PEARSALL), MARY C	000210	004000	000000	1335 NH ROUTE 10	IF RES	9,150	1	41,500	164,800	206,300
CONTOIS, ERNEST R, LYNNE R.	000224	022000	000000	216 ALLEN ROAD	3F RES	6,300	2	49,600	339,600	389,200
CONTOIS, SCOTT	000231	054000	000000	3 OVERLOOK DRIVE	IF RES	5,800	1	14,600	0	14,600
CONTOIS, SCOTT	000232	008000	000000	OVERLOOK DRIVE	IF RES	5,700	1	14,200	0	14,200
CONTOIS, SCOTT	000232	009000	000000	OVERLOOK DRIVE	IF RES	5,700	1	14,200	0	14,200
CORTESE, RICHARD	000213	026000	000000	356 LEMPSTER STREET	IF RES	5,800	1	35,200	137,500	172,700
COSTA, JOHN J.	000206	045000	000000	50 STAGE ROAD	IF RES	5,000	1	32,700	15,400	48,100
COUITT, FRANK W.	000213	011000	000000	150 KEYES HOLLOW ROAD	IF RES	11,000	1	38,000	95,300	133,300
COUITT, SKYANNA L.	000215	021000	000000	264 KEYES HOLLOW ROAD	IF RES	0,700	1	22,100	153,200	175,300
COWDREY, FREDERICK J	000206	050000	000000	522 LEMPSTER STREET	IF RES	5,000	1	33,000	177,900	210,900
COX, RUSSELL B	000232	020000	000000	688 NH ROUTE 10	IF RES	14,400	1	34,191 cu	133,900	168,091
CRAGIN, BRUCE L	000210	005000	000000	1357 NH ROUTE 10	IF RES	20,000	1	52,669 cu	115,000	167,669
CRAGIN, BRUCE L	000210	015000	000000	1357 NH ROUTE 10	IF RES	36,000	1	29,859 cu	10,800	40,659
CRAIG, AMANDA	000212	013000	000000	84 BENWAY HILL ROAD	IF RES	13,640	1	47,300	116,500	163,800
CRUSSMAN, DONALD	000227	048000	000000	22 NICHOLS ROAD	IF RES	1,670	1	26,900	113,600	140,500
CROSS, MICHAEL W.	000241	083000	000000	176 LONG POND ROAD	IF RES	0,520	1	53,200	45,500	98,700
CULLISON, GARY W.	000226	022000	000000	384 LOVEJOY ROAD	IF RES	12,200	1	46,300	211,200	257,500
CURRIE, CAMERON	000248	002000	000000	305 LONG POND ROAD	IF RES	0,650	1	54,500	49,100	103,600
CURRIE, JAMES S	000216	019000	000000	150 LEMPSTER STREET	IF RES	0,400	1	23,800	117,400	141,000
DALEY FAMILY 2011 REV. TRUST	000247	034000	000000	110 SAND POND ROAD	IF RES	5,590	1	35,400	99,000	134,400
DANIELS, BRUCE	000202	019000	000000	18 STARK ROAD	IF RES	5,600	1	27,400	114,600	142,000
DAVIS, ANNIE H.	000248	003000	000000	309 LONG POND ROAD	IF RES	0,990	1	56,500	112,900	169,400
DAVIS, KATHERINE	000231	015000	000000	397 MOUNTAIN ROAD	IF RES W	4,590	1	77,600	138,200	215,800
DEANGELIS, JOSEPH M.	000226	012000	000000	183 CHARLESTOWN TPKE EX	IF RES	11,000	1	19,670 cu	64,800	84,670
DEANGELIS, JOSEPH M.	000226	024000	000000	CHARLESTOWN TPKE	IF RES	12,200	1	26,900	10,800	37,700
DEANNE, ROBERT	000232	021000	000000	670 NH ROUTE 10	IF RES	9,600	1	48,100	132,300	180,400
DEDMAN, S.R. REVOCABLE TRUST	000248	001000	000000	43 LOON LOOP	IF RES	0,350	1	49,600	77,600	127,200
DEEP BAY INVESTMENTS LLC	000237	002000	000000	SOUTH ROAD	UNMG	13,200	1	729 cu	0	729
DEEP BAY INVESTMENTS LLC	000238	006000	000000	SOUTH ROAD	UNMG	44,000	1	2,386 cu	0	2,386
DEEP BAY INVESTMENTS LLC	000238	007000	000000	SOUTH ROAD	IF RES W	255,000	1	50,180 cu	353,400	403,580
DEEP BAY INVESTMENTS LLC	000242	005000	000000	SOUTH ROAD	UNMG	19,000	1	1,382 cu	2,200	3,582
DEGRAFF, EUGENE J.	000232	037000	000000	74 SILVER SPRINGS DRIVE	IF RES	5,050	1	28,800	94,400	123,200
DELAGARDE, JOHN	000221	011000	000000	51 JUNIPER DRIVE	IF RES	3,080	1	26,300	75,700	101,900
DELISLE, JONATHAN M.	000224	008000	000000	483 LOVEJOY ROAD	IF RES	12,600	1	30,230 cu	130,200	160,430

Owner	Map	Lot	Sub	Location	Use	Acres	Cards	Land	Buildings	Total
DELISE, MICHAEL H	000224	008000	000002	499 LOVEJOY ROAD	UNMNG	12.300	1	876 cu	0	876
DELOCH, EDWARD J.	000227	038000	000000	8 MAJOR ROAD	IF RES	5.070	1	28,700	57,200	85,900
DELUCA, PHILIP P.	000231	013000	000000	353 MOUNTAIN ROAD	IF RES	19.000	1	53,697 cu	208,900	262,597
DELUCA, PHILIP P.	000231	014000	000002	RICHARDSON BROOK LN	IF RES W	19.100	1	1,595 cu	0	1,595
DELUCA, PHILIP P.	000231	014000	000003	RICHARDSON BROOK LN	IF RES W	13.430	1	1,429 cu	0	1,429
DEOME, LAWRENCE F	000241	007000	000000	223 LONG POND ROAD	IF RES	1.300	1	58,300	69,000	127,300
DEPT OF NATURAL & CULTURAL RESOURCES	000243	001000	000000	GEE ROAD	EXEMPT	94.000	1	120,500	0	120,500
DEPT OF NATURAL & CULTURAL RESOURCES	000243	003000	000000	NH ROUTE 10	EXEMPT	111.000	1	156,600	0	156,600
DEPT OF NATURAL & CULTURAL RESOURCES	000243	008000	000000	NH ROUTE 10	EXEMPT	15.000	1	37,300	0	37,300
DEPT OF NATURAL & CULTURAL RESOURCES	000246	011000	000000	NH ROUTE 10	EXEMPT	48.000	1	107,900	0	107,900
DEPT OF NATURAL & CULTURAL RESOURCES	000245	001000	000000	NH ROUTE 10	EXEMPT	94.000	1	143,700	0	143,700
DERVISHIAN, JOSEPH D.	000241	018000	000000	279 LONG POND ROAD	IF RES	0.520	1	53,200	83,300	136,500
DEVITS, JENELLE	000231	032000	000000	79 SOUTH ROAD	IF RES	3.480	1	51,100	126,900	178,000
DEVITS, ROBERT A	000241	081000	000000	186 LONG POND ROAD	IF RES	0.620	1	54,200	56,200	110,400
DEVONSHIRE FARM 2002 TRUST	000243	007000	000000	177 NH ROUTE 10	IF RES	59.000	1	117,000	0	117,000
DEVONSHIRE FARM 2002 TRUST	000244	002000	000000	OFF NH ROUTE 10	UNMNG	39.000	1	2,112 cu	0	2,112
DEWS, KENNETH A.	000239	006000	000000	LONG POND ROAD	IF RES	1.100	1	23,500	0	23,500
DEV, ANDREW M.	000241	079000	000000	BLUE HERON DRIVE	IF RES	0.580	1	29,200	0	29,200
DEYORIO, MICHAEL	000242	009000	000000	37 KEMPTON ROAD	IF RES	1.070	1	21,000	64,500	85,500
DICKERSON, TIMOTHY E	000247	008000	000000	51 NORTH SHORE ROAD	IF RES W	0.020	1	64,200	0	64,200
DICKERSON, TIMOTHY E	000247	009000	000000	53 NORTH SHORE ROAD	IF RES W	0.070	1	89,200	47,600	136,800
DIMEGLIO, PASQUALE A.	000246	004000	000000	HUNTLEY ROAD	IF RES	58.500	1	14,420 cu	14,300	28,720
DISARIO, STEPHEN L.	000241	082000	000000	180 LONG POND ROAD	IF RES	0.530	1	53,300	76,600	129,900
DIXON, RALPH J & CAROLYN L.	000206	039000	000000	86 MOUNTAIN VIEW ROAD	IF RES	1.570	1	14,600	20,200	34,800
DOE, NICHOLAS W.	000206	034000	000000	79 MOUNTAIN VIEW ROAD	IF RES	1.830	1	19,600	0	19,600
DOLAN, NADINE	000203	003000	000000	KIMBY FARM ROAD	IF RES	8.500	1	42,300	600	42,900
DOLAN, NADINE	000203	017000	000000	629 HURD ROAD	IF RES	1.500	1	116,500	87,500	204,000
DOODY, NATHANIEL B	000206	055000	000000	10 UNITY SPRINGS ROAD	IF RES	7.400	1	23,700	120,400	146,100
DOW, CHARLES W.	000234	012000	000000	OFF DODGE HOLLOW ROAD	IF RES	1.800	1	5,600	0	5,600
DOW, RICHARD A.	000231	021000	000000	444 MOUNTAIN ROAD	IF RES	2.700	1	25,700	38,200	63,900
DRENKAHN, CALVIN J.	000216	007000	000000	49 NORTH SHORE ROAD	IF RES W	1.600	1	122,800	182,000	304,800
DREW, LAWRENCE J	000216	003000	000000	LEMPSTER STREET	IF RES	0.760	1	2,130	2,000	23,300
DREW, LAWRENCE J	000216	004000	000000	143 LEMPSTER STREET	IF RES	6.300	1	36,500	123,700	160,200
DREW, LAWRENCE, SHEILA	000215	001000	000000	LEMPSTER STREET	MNGD O	19.000	1	1,083 cu	0	1,083
DUARTE, RICHARD E	000221	017000	000000	195 NICHOLS ROAD	IF RES	2.580	1	28,200	159,400	187,600
DUBOIS, ROBERT B	000241	074000	000000	3 DAM ROAD	IF RES	0.320	1	48,900	82,400	131,300
DULANEY, BILL W	000231	038000	000000	18 LOCKE LAINE	IF RES	12.000	1	21,527 cu	88,900	110,427
DUMONT, PAUL A	000231	052000	000000	254 MOUNTAIN ROAD	IF RES	5.700	1	35,900	99,200	135,100
DUNCANSON, JAMES C	000231	049000	000000	290 MOUNTAIN ROAD	IF RES	1.370	1	29,500	20,100	49,600
DUPUIS, CRYSTAL C.	000201	007000	000000	34 GULLFORD ROAD	IF RES	5.870	2	31,300	18,800	50,100
DURGIN, ANTHONY	000201	018000	000000	53 GRANDVIEW ROAD	IF RES	3.400	1	34,100	207,200	241,300
DURGIN, JUSTIN H.	000223	019000	000000	724 DODGE HOLLOW ROAD	IF RES	10.600	1	34,900	178,600	213,500
DWYER, LORI J.	000223	004000	000000	279 2ND NH TURNPIKE	IF RES	25.840	1	35,619 cu	167,500	203,119
DYG RESOURCES	000248	010000	000000	340 LONG POND ROAD	IF RES W	0.300	1	95,100	51,600	146,700
EARTHROW, DANA F.	000223	040000	000000	715 NH ROUTE 10	IF RES	2.930	1	30,200	125,900	156,100
EARTHROW, FRANCIS H	000223	010000	000000	41 LEMPSTER STREET	IF RES	6.130	1	41,300	155,100	196,400
EASTERLY, CHARLES	000206	033000	000000	63 MOUNTAIN VIEW ROAD	IF RES	2.520	1	21,500	81,400	102,900
ECKERT, JR WILLIAM D.	000233	025000	000000	103 S PITKIN ROAD	IF RES	4.100	1	29,400	18,200	48,600
EDDY, CAROLYN	000233	020000	000000	29 S PITKIN ROAD	IF RES	2.400	1	29,500	21,600	51,100
EKDAHL, JOHN	000242	002000	000000	56 KEMPTON ROAD	IF RES	39.400	1	29,773 cu	140,400	170,173
ELLIOT, ANDRIA	000231	046000	000000	34 SOUTH ROAD	IF RES	8.080	1	41,000	67,000	108,000
ERDRICH, KAREN LOUISE	000206	018000	000000	BLUGBEE DRIVE	IF RES	6.400	1	21,900	0	21,900
ERKER, JAMES R	000225	015000	000000	CHARLESTOWN TPKE	IF RES	5.000	1	22,000	0	22,000
ETHER, PAUL P.	000227	022000	000001	71 2ND NH TURNPIKE	IF RES	17.200	1	29,505 cu	273,000	302,505
FABRYCKY, JOHN	000215	005000	000000	211 LEMPSTER STREET	IF RES	2.400	1	23,100	13,600	38,700
FABRYCKY, JOHN	000216	012000	000000	190 LEMPSTER STREET	IF RES	1.000	1	27,500	140,300	167,800
FAGGA, ROBERT L.	000201	017000	000000	51 GRANDVIEW ROAD	IF RES	1.100	1	30,400	139,600	170,000
FAINER, MICHAEL J.	000231	044000	000000	74 SOUTH ROAD	IF RES	14.000	1	38,816 cu	120,800	159,616
FAIRPOINT COMMUNICATIONS INC.	000UTL	00FAIR	000000	TEL/COM TOWN WIDE	COM/IN	0.000	1	0	194,400	194,400
FAIRWEATHER FAMILY TRUST	000234	001000	000000	484 DODGE HOLLOW ROAD	IF RES	73.000	1	54,270 cu	89,000	143,270

Owner	Map	Lot	Sub	Location	Use	Acres	Cards	Land	Buildings	Total
FAIRWEATHER, EMILY	000248	019000	000000	40 LOON LOOP	IF RES W	0.560	1	91,000	27,300	118,300
FAIRWEATHER, RICHARD	000234	011000	000000	505 DODGE HOLLOW ROAD	IF RES	68.000	1	33,088 cu	140,100	173,188
FALLON-III, JOHN J.	000224	026000	000000	176 ALLEN ROAD	IF RES	15.000	1	37,400 cu	189,200	226,600
FARKAS, MARY K.	000246	001000	000000	HUNTLEY ROAD	UNMG	45.000	1	2,565 cu	0	2,565
FARNHAM, BRUCE A.	000223	027000	000000	482 LOVELEY ROAD	IF RES	4.400	1	35,700	120,800	156,500
FARNSWORTH, RALPH 2015 REVOC TRUST	000222	021000	000000	8 PINE DRIVE	IF RES	0.800	1	21,800	179,100	200,900
FARNSWORTH, RALPH 2015 REVOC TRUST	000222	022000	000000	NH ROUTE 10	IF RES	0.860	1	20,000	0	20,000
FARNSWORTH, RALPH 2015 REVOC TRUST	000222	026000	000000	1062 NH ROUTE 10	IF RES	2.000	1	23,500	0	23,500
FARRAND, JACK CALVIN	000225	003000	000000	513 DODGE HOLLOW ROAD	IF RES	1.000	1	29,000	89,100	118,100
FEDE, DOMINICK R.	000222	039000	000000	54 SILVER SPRINGS DRIVE	IF RES	5.000	1	28,800	149,600	178,400
FELLOWS, RICHARD W	000223	014000	000000	2ND NH TURNPIKE	UNMG	7.500	1	1,493 cu	0	1,493
FELLOWS, RICHARD W	000223	023000	000000	111 LEMPSTER STREET	IF RES	0.890	1	27,800	114,000	141,800
FELLOWS, RICHARD W	000223	034000	000000	106 LEMPSTER STREET	IF RES	3.600	1	28,605 cu	121,600	150,205
FELLOWS, STEPHEN W	000209	002000	000000	NH ROUTE 10	IF RES	6.550	1	25,700	0	25,700
FELLOWS, STEPHEN W	000209	005000	000000	1567 NH ROUTE 10	IF RES	64.000	2	173,300	176,800	350,100
FELLOWS, STEPHEN W	000209	010000	000000	NH ROUTE 10	IF RES	5.200	1	27,300	0	27,300
FERGUSON, LINDA M	000221	008000	000000	147 LOVELOY ROAD	IF RES	7.310	1	37,400	81,600	119,000
FILKINS, JENNIFER	000231	008000	000000	30 BLUEBERRY LANE	IF RES	2.760	1	52,800	103,600	156,400
FILKINS, JENNIFER	000221	009000	000000	JUNIPER DRIVE	IF RES	2.500	1	16,200	0	16,200
FISHER, DAVID B	000210	018000	000000	1322 NH ROUTE 10	IF RES	1.200	1	27,800	134,300	162,100
FITZGERALD, THOMAS J.	000236	010000	000000	77 DODGE HOLLOW ROAD	IF RES	25.360	1	78,996 cu	231,400	310,396
FLEMING, ERIC	000224	021000	000000	224 ALLEN ROAD	IF RES	7.800	1	41,700	159,600	201,300
FLINTON, PAUL J.	000212	003000	000000	367 HURD ROAD	IF RES	13.200	1	30,518 cu	273,100	303,618
FLYNN, J. STEPHEN	000216	013000	000000	188 LEMPSTER STREET	IF RES	2.300	1	30,800	40,700	71,500
FLYNN, KAREN A	000224	011000	000000	ALLEN ROAD	UNMG	19.250	1	961 cu	0	961
FLYNN, KAREN A	000224	012000	000000	169 ALLEN ROAD	IF RES	13.050	1	34,974 cu	216,700	251,674
FLYNN, KAREN A	000233	029000	000000	S PITKIN ROAD	MNGD O	88.000	1	4,771 cu	0	4,771
FOLLANSBEE, GENE W.	000226	004000	000000	200 CUTLER ROAD	IF RES	15.000	1	54,500	59,200	113,700
FORDHAM, JOHN H	000225	008000	000000	137 CHARLESTOWN TPKE	IF RES	5.850	1	34,500	53,400	87,900
FOREST FUTURES CORP	000210	020000	000000	COACH ROAD	MNGD P	33.000	1	1,479 cu	0	1,479
FORTIER, BRUCE B.	000213	010000	000000	166 KEYES HOLLOW ROAD	IF RES	11.000	1	40,700	136,200	176,900
FOURNIER, ROLAND R	000205	005000	000000	740 LEMPSTER STREET	IF RES	12.600	1	29,880 cu	66,300	96,180
FOX, RICHARD	000241	061000	000000	6 HORNED POUT DRIVE	IF RES W	0.770	1	49,100	113,200	162,300
FOY, JASON	000221	010000	000000	JUNIPER DRIVE	IF RES	2.730	1	29,400	0	29,400
FRASCIELLA, FRANK J	000231	040000	000000	LOCKE LANE	IF RES	8.000	1	17,800	0	17,800
FRASER, BRUCE A	000241	063000	000000	19 NUTMEG LANE	IF RES W	0.520	1	132,800	79,900	212,700
FREDETTE, LEO EDWARD	000227	010000	000000	736 NH ROUTE 10	IF RES	5.260	1	24,800	24,800	49,600
FRENCH, RICHARD F	000218	027000	000000	42 COACH ROAD	IF RES	10.500	1	41,500	75,900	117,400
FULTON, JASON M	000227	013000	000000	763 NH ROUTE 10	COM/IN	6.100	2	60,100	167,100	227,200
FULTON, JODIE L.	000233	001000	000000	19 OLDS ROAD	2F RES	2.650	2	32,700	32,400	65,100
FULTON, KEITH R	000227	004000	000000	NH ROUTE 10	WETLAN	11.800	1	271 cu	0	271
FULTON, KEITH R	000227	054000	000000	FULTON HEIGHTS ROAD	UNMG	1.380	1	119 cu	0	119
FULTON, KEITH R	000227	055000	000000	FULTON HEIGHTS ROAD	UNMG	2.420	1	208 cu	0	208
FULTON, KEITH R	000227	056000	000000	FULTON HEIGHTS ROAD	UNMG	2.160	1	186 cu	0	186
FULTON, KEITH R	000227	057000	000000	FULTON HEIGHTS ROAD	UNMG	1.700	1	146 cu	0	146
FULTON, KEITH R	000227	058000	000000	MOUNTAIN ROAD	UNMG	2.840	1	232 cu	0	232
FULTON, KEITH R	000227	059000	000000	MOUNTAIN ROAD	UNMG	2.040	1	166 cu	0	166
FULTON, KEITH R	000227	060000	000000	MOUNTAIN ROAD	UNMG	2.140	1	178 cu	0	178
FULTON, KEITH R	000227	061000	000000	MOUNTAIN ROAD	UNMG	1.620	1	135 cu	0	135
FULTON, KEITH R	000227	062000	000000	FULTON HEIGHTS ROAD	UNMG	1.700	1	136 cu	0	136
FULTON, KEITH R	000227	063000	000000	FULTON HEIGHTS ROAD	UNMG	2.370	1	190 cu	0	190
FULTON, KEITH R	000227	064000	000000	FULTON HEIGHTS ROAD	UNMG	1.670	1	134 cu	0	134
FULTON, KEITH R	000227	065000	000000	FULTON HEIGHTS ROAD	UNMG	3.850	1	314 cu	0	314
FULTON, KEITH R	000227	066000	000000	FULTON HEIGHTS ROAD	UNMG	2.280	1	183 cu	0	183
FULTON, KEITH R	000227	067000	000000	FULTON HEIGHTS ROAD	UNMG	2.230	1	179 cu	0	179
FULTON, KEITH R	000227	068000	000000	FULTON HEIGHTS ROAD	UNMG	3.470	1	282 cu	0	282
FULTON, KEITH R	000227	069000	000000	FULTON HEIGHTS ROAD	UNMG	3.120	1	253 cu	0	253
FULTON, KEITH R	000227	070000	000000	FULTON HEIGHTS ROAD	MNGD H	3.150	1	256 cu	0	256
FULTON, KEITH R	000227	071000	000000	FULTON HEIGHTS ROAD	UNMG	6.520	1	536 cu	0	536
FULTON, KEITH R	000227	072000	000000	FULTON HEIGHTS ROAD	MNGD H	5.780	1	474 cu	0	474

Owner	Map	Lot	Sub	Location	Use	Acres	Cards	Land	Buildings	Total
FULTON, KEITH R	000227	073000	000000	FULTON HEIGHTS ROAD	UNNG	2.920	1	236 cu	0	236
FULTON, KEITH R	000227	074000	000000	FULTON HEIGHTS ROAD	UNNG	1.390	1	111 cu	0	111
FULTON, KEITH R	000227	075000	000000	FULTON HEIGHTS ROAD	IF RES	4.800	1	2,975 cu	0	2,975
FULTON, KEITH R	000227	076000	000000	MOUNTAIN ROAD	UNNG	0.880	1	76 cu	0	76
FULTON, KEITH R	000227	077000	000000	MOUNTAIN ROAD	UNNG	1.160	1	100 cu	0	100
FULTON, KEITH R	000227	078000	000000	MOUNTAIN ROAD	UNNG	1.340	1	155 cu	0	155
FULTON, KEITH R	000227	079000	000000	CAMP KIRKHAM ROAD	UNNG	3.340	1	282 cu	0	282
FULTON, KEITH R	000227	080000	000000	CAMP KIRKHAM ROAD	UNNG	2.350	1	197 cu	0	197
FULTON, KEITH R	000228	085000	000000	CAMP KIRKHAM ROAD	UNNG	5.120	1	417 cu	0	417
FULTON, KEITH R	000228	028000	000000	FULTON HEIGHTS ROAD	UNNG	3.810	1	316 cu	0	316
FULTON, KEITH R	000228	029000	000000	FULTON HEIGHTS ROAD	UNNG	2.580	1	214 cu	0	214
FULTON, KEITH R	000228	030000	000000	FULTON HEIGHTS ROAD	UNNG	3.530	1	293 cu	0	293
FULTON, KEITH R	000228	031000	000000	FULTON HEIGHTS ROAD	UNNG	2.980	1	247 cu	0	247
FULTON, KEITH R	000228	032000	000000	FULTON HEIGHTS ROAD	UNNG	5.200	1	432 cu	0	432
FULTON, KEITH R	000231	035000	000000	FULTON HEIGHTS ROAD	UNNG	5.690	1	473 cu	0	473
FULTON, KEITH R	000232	013000	000000	FULTON HEIGHTS ROAD	UNNG	3.290	1	273 cu	0	273
FULTON, KEITH R	000232	014000	000000	FULTON HEIGHTS ROAD	UNNG	2.580	1	214 cu	0	214
FULTON, KEITH R	000232	015000	000000	FULTON HEIGHTS ROAD	UNNG	2.820	1	234 cu	0	234
FULTON, KEITH R	000232	016000	000000	FULTON HEIGHTS ROAD	UNNG	7.290	1	606 cu	0	606
FULTON, KEITH R	000232	017000	000000	FULTON HEIGHTS ROAD	UNNG	8.600	1	714 cu	0	714
FULTON, KEITH R	000232	018000	000000	FULTON HEIGHTS ROAD	UNNG	1.500	1	125 cu	0	125
FULTON, KEITH R	000232	025000	00002A	20 MELODY LANE	IF RES	5.340	1	60,513 cu	155,800	216,313
FULTON, KEITH R	000242	025001	BG00004	20 MELODY LANE	2F RES	135.140	1	3,300	152,801	156,101
G.F. & S.I. ALLEN FAMILY	000242	007000	BG00004	1 ECHO LANE	IF RES	0.000	1	149,501 cu	24,800	174,301
G.F. & S.I. ALLEN FAMILY	000242	007000	BG0012	12 ECHO LANE	IF RES	0.000	1	0	50,700	50,700
GAGAIN, NICHOLAS BENJAMIN,	000232	004000	000000	124 OVERLOOK DRIVE	IF RES	7.000	1	12,371 cu	38,700	51,071
GAGAIN, NICHOLAS BENJAMIN,	000232	005000	000000	OVERLOOK DRIVE	UNNG	18.500	1	1,055 cu	0	1,055
GALES, BONNIE	000215	022000	000001	192 WHEELER LANE	IF RES	0.980	1	27,300	99,000	126,300
GAMACHE, WILLIAM J. &	000231	014000	000001	RICHARDSON BROOK LN	IF RES W	12.850	1	1,216 cu	0	1,216
GARSTKA, MICHAEL	000231	051000	000000	260 MOUNTAIN ROAD	IF RES	5.600	1	40,300	26,700	67,000
GAUGHAN, NORAH SUSAN	000231	014000	000000	391 MOUNTAIN ROAD	IF RES W	5.440	1	67,100	37,600	104,700
GENDRON, SCOTT, ET AL	000246	005000	000000	GEE ROAD	MNGD O	22.000	1	1,254 cu	0	1,254
GENDRON, SCOTT, ET AL	000246	006000	000000	MARLOW TRAIL	MNGD O	6.000	1	342 cu	0	342
GERMAIN, PHILIP	000241	040000	000000	18 LOON LOOP	IF RES W	0.550	1	102,800	48,600	151,400
GERMAIN, PHILIP	000241	041000	000000	16 LOON LOOP	IF RES W	0.570	1	104,200	70,500	174,700
GEUSER, WALLACE G.	000211	021000	000000	390 HURD ROAD	IF RES	5.200	1	32,700	142,500	175,200
GIBBS, JASON T.	000206	049000	000000	116 STAGE ROAD	IF RES	5.200	1	19,400	219,100	238,500
GIBERTI, JOSEPH V	000231	037000	000000	LOCKE LANE	IF RES	9.000	1	19,200	159,200	178,400
GIDDENS, DOROTHY	000217	013000	000000	34 MILL ROAD	IF RES	3.400	1	26,700	164,900	191,600
GILDERN-BLUNN, READ G.	000241	043000	000000	26 SPLAKE DRIVE	IF RES W	0.430	1	98,000	164,900	262,900
GILLOTT, BRIAN	000209	019000	000000	DEFO ROAD	UNNG	13.700	1	1,113 cu	0	1,113
GIRARD, FRANK G. & AMY M. TRUSTEES	000233	030000	000000	S PITKIN ROAD	UNNG	1.810	1	103 cu	0	103
GIRARD, FRANK G. & AMY M. TRUSTEES	000233	033000	000000	549 NH ROUTE 10	IF RES	55.570	1	32,010 cu	101,500	133,510
GIRARD, FRANK G. & AMY M. TRUSTEES	000233	035000	000000	CLOTHES PIN ROAD	IF RES	4.500	1	20,000	20,000	40,000
GIRARD, FRANK G. & AMY M. TRUSTEES	000233	036000	000000	87 CUTLER ROAD	IF RES	25.000	1	29,836 cu	124,700	154,536
GIRARD, FRANK G. & AMY M. TRUSTEES	000233	038000	000000	NH ROUTE 10	UNNG	13.400	1	720 cu	0	720
GIRARD, FRANK G. & AMY M. TRUSTEES	000233	041000	000000	CUTLER ROAD	MNGD H	12.100	1	669 cu	0	669
GIRARD, FRANK G. & AMY M. TRUSTEES	000233	043000	000000	CUTLER ROAD	IF RES	1.600	1	91 cu	0	91
GIROUX, CHRISTINE	000236	020000	000000	445 NH ROUTE 10	IF RES	1.300	1	27,900	36,100	64,000
GLASS, CHRISTOPHER E	000226	006000	000000	138 CUTLER ROAD	IF RES	55.000	1	37,818 cu	180,318	218,136
GODDARD, CYNTHIA	000202	012000	000000	188 STARK ROAD	IF RES	5.100	1	29,200	185,300	214,500
GOODNOW, L. & A. REVOCABLE	000247	015000	000000	58 NORTH SHORE ROAD	IF RES W	0.750	1	221,000	97,500	318,500
GOODSPEED, KORBIE	000217	002000	000000	1155 NH ROUTE 10	IF RES	12.900	1	28,850 cu	303,300	332,150
GORDON, GARY M. & GORDON, GAIL D.	000241	042000	000000	12 LOON LOOP	IF RES W	0.600	1	63,900	42,500	106,400
GOSHEN HILL FARM, LLC	000219	002000	000000	WASHINGTON/GOSHENT/	UNNG	474.000	1	34,517 cu	0	34,517
GOURDE, MICHAEL C.	000232	007000	000000	OVERLOOK DRIVE	IF RES	5.000	1	16,700	16,700	33,400
GRACE-SR, STEVEN E	000226	021000	000000	LOVEJOY ROAD	IF RES	2.730	1	22,100	22,100	44,200
GRADER FAMILY GIFT TRUST	000219	001000	000000	RIDGE ROAD	COM/JN	62.000	2	3,051 cu	143,000	146,051
GRANGER, GEORGE E.	000227	050000	000000	95 MOUNTAIN ROAD	IF RES	2.070	1	29,000	182,100	211,100
GRASSO, RUTH A	000238	002000	000000	508 MOUNTAIN ROAD	IF RES	1.400	1	28,100	32,100	60,200

Owner	Map	Lot	Sub	Location	Use	Acres	Corrds	Land	Buildings	Totals
GRAY, MICHAEL D.	000222	040000	000000	25 MAINOR ROAD	IF RES	5.050	1	30,900	184,000	214,900
GRECO, EDWARD V	000222	011000	000000	DEER HILL LANE	IF RES	1.020	1	11,100	0	11,100
GREELEY, GABRIELE	000227	024000	000000	28 2ND NH TURNPIKE	IF RES	156.000	1	49,969 cu	69,600	119,569
GREEN, GERALD M. & PATRICIA E. TRUSTEES	000201	003000	000000	108 GRANDVIEW ROAD	IF RES	10.660	1	32,500	275,700	330,900
GREEN, GERALD M. & PATRICIA E. TRUSTEES	000201	004000	000000	98 GRANDVIEW ROAD	IF RES	1.480	1	59,200	149,300	181,800
GREENE, SANDRA H	000206	011000	000000	549 LEMPSTER STREET	IF RES	6.880	1	38,200	33,700	71,900
GREENE, TIMOTHY M	000218	003000	000000	126 SCHOOL ROAD	IF RES	5.140	1	33,400	92,100	125,500
GRENIER, JAMES	000212	008000	000000	209 BENWAY HILL ROAD	IF RES	155.000	1	21,123 cu	33,100	54,223
GRENIER, JAMES	000212	019000	000000	209 BENWAY HILL ROAD	IF RES	41.290	1	47,923 cu	144,300	192,223
GRIEVES, CHARLES E.	000223	010000	000000	171 2ND NH TURNPIKE	2F RES	2.140	2	201,900	233,900	233,900
GRIFFIN, GLENDON SCOTT	000239	013000	000000	564 MOUNTAIN ROAD	IF RES	2.000	1	26,000	24,800	50,800
GRIMARD, DAVID, GRIMARD, KEVIN	000248	014000	000000	330 LONG POND ROAD	IF RES W	0.350	1	118,200	70,500	188,700
GRIMARD, FRANCIS E.	000248	013000	000000	332 LONG POND ROAD	IF RES W	0.330	1	112,700	80,900	193,600
GRIMARD, ROBERT	000248	005000	000000	327 LONG POND ROAD	IF RES	0.450	1	51,800	60,400	112,200
GRINDELL, LLOYD A	000213	013000	000000	140 KEYES HOLLOW ROAD	IF RES	0.370	1	17,700	21,100	38,800
GROAT, KIMBERLY M	000243	026000	000000	123 S PITKIN ROAD	IF RES	2.000	1	27,400	26,300	53,700
GROTHER, ALLAN	000241	067000	000000	27 NUTMEG LANE	IF RES W	0.330	1	140,900	213,600	354,500
GRYMES, SCOTT	000206	044000	000000	64 STAGE ROAD	IF RES	5.000	1	37,400	155,200	192,600
GUAY, JEAN Y.	000224	027000	000000	ALLEN ROAD	IF RES	45.000	1	71,100	0	71,100
GUFFEY, MATTHEW J.	000241	048000	000000	10 SPLAKE DRIVE	IF RES W	0.550	1	83,400	84,700	168,100
GUILDHALL SAND & GRAVEL, LLC	000209	004000	000000	NH ROUTE 10	COM/IN	102.000	1	276,400	0	276,400
HAAS, JASON G.	000206	029000	000000	138 STAGE ROAD	IF RES	10.700	1	50,800	130,500	181,300
HAJEK, PHILIP	000245	003000	000000	75 NH ROUTE 10	IF RES	51.000	1	36,624 cu	221,100	257,724
HAJEK, RICHARD, DEBORAH	000245	003000	000000	79 NH ROUTE 10	IF RES	66.000	1	41,920 cu	89,000	130,920
HALL, JOYCE, KLEIN, KATHLE L.	000235	002000	000000	272 DODGE HOLLOW ROAD	IF RES	28.000	1	29,728 cu	73,700	103,428
HALL, RANSLER D	000234	006000	000000	305 DODGE HOLLOW ROAD	IF RES	106.000	1	46,176 cu	73,500	119,676
HAMEL, DAVID R	000232	039000	000000	655 NH ROUTE 10	IF RES	8.400	1	42,900	41,000	83,900
HARDT, NOBERT W	000231	010000	000000	297 MOUNTAIN ROAD	IF RES	9.000	1	43,400	157,100	200,500
HARTGEN, ROGER P REVOC TRUST	000226	007000	000000	CUTLER ROAD	IF RES	66.000	1	30,535 cu	0	30,535
HARVEY, DAVID C	000241	069000	000000	39 NUTMEG LANE	IF RES W	0.290	1	138,800	96,400	235,200
HASKELL, NICOLE	000232	032000	000000	101 OLDS ROAD	IF RES	2.900	1	19,800	27,400	47,200
HATHAWAY, DOROTHY	000236	006000	000000	62 HAMLIN ROAD	IF RES	60.000	1	32,276 cu	97,800	130,076
HAWKEN, LEILA	000223	003000	000000	2ND NH TURNPIKE	IF RES	5.140	1	26,100	0	26,100
HAYDON, JAMES S	000235	010000	000000	300 DODGE HOLLOW ROAD	IF RES	0.670	1	21,800	145,900	167,700
HEATH, JANE M	000208	007000	000000	GRANDVIEW ROAD	UNMNG	12.100	1	667 cu	0	667
HEATH, JANE M	000208	010000	000000	354 GRANDVIEW ROAD	IF RES	25.000	1	34,177 cu	112,200	146,377
HEATH, JANE STARKEY	000208	001000	000000	413 GRANDVIEW ROAD	IF RES	104.000	1	37,766 cu	19,400	57,166
HENAULT, STEVEN	000215	019000	000000	KEYES HOLLOW ROAD	IF RES	4.700	1	13,300	0	13,300
HERMAN, NANCY	000228	011000	000000	82 ORCHARD DRIVE	IF RES	1.710	1	24,400	99,700	124,100
HERSEY ACRES LLC	000201	005000	000000	GRANDVIEW ROAD	IF RES	51.000	1	71,412 cu	0	71,412
HERSEY ACRES LLC	000201	006000	000000	34 GRANDVIEW ROAD	IF RES	18.000	1	133,200	220,500	353,700
HIBBARD, TIMOTHY E.	000232	024000	000000	.6 HEISER DRIVE	IF RES	5.100	1	32,100	124,100	156,200
HILL, GEORGEANA A.	000217	020000	000000	LIBBY ROAD	IF RES	6.050	1	33,300	149,600	182,900
HILLIARD, PATRICK A.	000231	022000	000000	22 MOUNTAIN ROAD	IF RES	2.930	1	31,700	29,400	61,100
HODGES, JOYCE E.	000239	016000	000000	518 MOUNTAIN ROAD	IF RES	1.100	1	29,100	51,000	80,100
HODSKINS, MARYLN	000232	034000	000000	88 OLDS ROAD	IF RES	0.860	1	26,100	55,100	81,200
HOMESTEAD REALTY TRUST	000215	018000	000000	KEYES HOLLOW ROAD	UNMNG	40.000	1	3,400 cu	0	3,400
HOMOL, TRACI J	000232	028000	000000	51 BROWN ROAD	IF RES	12.500	1	25,434 cu	139,800	165,234
HOOPER, ARTHUR J	000218	008000	000000	86 SCHOOL ROAD	IF RES	1.220	1	26,400	137,600	164,000
HOOPER, MICHAEL R.	000233	032000	000000	10 S PITKIN ROAD	COM/IN	3.500	1	31,200	67,400	98,600
HOWARD FAMILY HOLDINGS, LLC	000201	011000	000000	1610 NH ROUTE 10	IF RES	16.860	2	54,200	194,900	249,100
HOWARD, DAVID E.	000212	009000	000000	128 BENWAY HILL ROAD	IF RES	12.700	1	33,269 cu	99,900	133,169
HOWARD, DAVID E.	000212	017000	000000	128 BENWAY HILL ROAD	IF RES	29.000	1	30,918 cu	4,500	35,418
HOWARD, PHILIP L. & ANNETTE L.	000203	002000	000000	170 UNITY SPRINGS ROAD	IF RES	119.000	1	33,322 cu	188,900	222,222
HOWARD, STEPHAN W.	000236	019000	000000	24 LOVEJOY ROAD	IF RES	5.050	1	39,200	174,200	213,400
HOWE, JAMES D.	000232	025000	000000	29 OLDS ROAD	IF RES	2.500	1	26,800	47,600	74,400
HOWELL, STEPHANIE E.	000222	005000	000000	36 SOUTH HILL DRIVE	IF RES	0.810	1	23,000	138,900	161,900
HRESCHAK, JOSEPH	000222	007000	000000	DEER HILL LANE	IF RES	1.130	1	11,200	0	11,200
HULL, ROBERT	000216	021000	000000	130 LEMPSTER STREET	IF RES	0.980	1	28,800	170,900	199,700
HUME, MICHAEL	000233	034000	000000	55 CLOTHES PIN ROAD	IF RES	3.900	2	25,800	86,800	112,600

Owner	Map	Lot	Sub	Location	Use	Acres	Cards	Land	Buildings	Total
HUNTER, BARRY J	000208	015000	000000	291 GRANDVIEW ROAD	1F RES	22.500	1	81,406 cu	181,000	262,406
HURD, CHRISTOPHER	000216	023000	000000	HURD ROAD	FARM/L	59.170	1	8,479 cu	0	8,479
HURD, HOWARD 1/2 INT	000216	027000	000000	184 HURD ROAD	2F RES	5.020	1	39,200	200,900	240,100
HURD, HOWARD H	000216	024000	000000	179 HURD ROAD	1F RES	61.650	1	30,521 cu	24,100	54,621
HURD, JONATHAN A	000216	026000	000000	HURD ROAD	MNGD O	72.200	1	3,659 cu	0	3,659
HURD, MONTANA LYNN	000232	025001	000MH1	18 BROWN ROAD	1F RES	0.000	1	0	14,500	14,500
HURD, RODNEY	000206	030000	000000	132 STAGE ROAD	1F RES	1.660	1	29,700	19,200	48,900
HURD, WARREN W	000223	045000	000000	172 HURD ROAD	1F RES	76.000	1	65,779 cu	247,700	313,479
HURD, WARREN W.	000216	028000	000000	HURD ROAD	1F RES	40.280	1	5,975 cu	500	6,475
HUSSEY, PAMELA J.	000238	010000	000000	134 SOUTH ROAD	2F RES	36.230	1	32,660	15,000	47,660
HUSSEY, PAMELA J.	000238	010000	MH0000	136 SOUTH ROAD	1F RES	0.000	1	0	60,500	60,500
HUTCHINGS, CYNTHIA A.	000222	094000	000000	28 SOUTH HILL DRIVE	1F RES	0.930	1	34,900	136,700	171,600
IBITZ, ROBERT A	000247	037000	000000	SAND POND ROAD	MNGD H	14.600	1	1,216 cu	0	1,216
IBITZ, ROBERT A	000247	038000	000000	SAND POND ROAD	1F RES	11.300	1	18,018 cu	0	18,018
IGNATOWSKI, BRIAN A.	000247	025000	000000	23 TROUT LAKE	2F RES W	0.630	2	215,200	165,200	380,400
INTEGRITY HOLDINGS LLC	000242	001000	000000	SOUTH ROAD	UNMNG	124.000	1	6,409 cu	0	6,409
INTILE, KATHRYN B & LLOYD F,	000227	034000	000000	85 NICHOLS ROAD	1F RES	2.500	1	29,600	143,500	173,100
IRWIN, BRIAN	000231	050000	000000	278 MOUNTAIN ROAD	1F RES	4.700	1	32,700	165,800	198,500
ISKRA KURT J.	000216	009000	000000	LEMPSTER STREET	1F RES	35.900	1	1,637 cu	0	1,637
ISKRA KURT J.	000216	011000	000000	202 LEMPSTER STREET	1F RES	11.200	1	26,951 cu	111,800	138,751
JACKSON, GARY L	000232	027000	000000	41 BROWN ROAD	1F RES	3.210	1	27,300	86,200	113,500
JACKSON, GEORGE B.	000206	020000	000000	31 KEYES HOLLOW ROAD	2F RES	6.400	1	36,200	175,000	211,200
JACQUES, GAIL S	000247	011000	000000	63 NORTH SHORE ROAD	1F RES W	0.190	1	92,100	107,800	199,900
JACQUES, GAIL S	000247	018000	0000A	NORTH SHORE ROAD	1F RES W	0.000	1	0	8,200	8,200
JANGEL, SCOTT M	000234	019000	000000	ALLEN ROAD	1F RES	6.400	1	30,400	0	30,400
JANGEL, SCOTT M	000224	020000	000000	236 ALLEN ROAD	1F RES	5.700	1	52,500	273,300	325,800
JEFFREY, DONALD R, CECELIA D	000241	076000	000000	11 BLUE HERON DRIVE	1F RES W	0.820	1	134,300	116,100	250,400
JOHANSEN, CODY	000208	016000	000000	1452 NH ROUTE 10	1F RES	11.900	1	32,002 cu	192,600	224,602
JONES, GORDON W.	000248	018000	000000	42 LOON LOOP	1F RES W	0.480	1	98,000	43,300	141,300
JURGOT, MARK	000206	051000	000000	LEMPSTER STREET	1F RES	5.000	1	23,500	0	23,500
JURGOT, MARK	000206	052000	000000	504 LEMPSTER STREET	1F RES	5.200	1	34,400	125,800	159,800
JUSELL, GREGORY	000216	008000	000000	244 LEMPSTER STREET	1F RES	11.100	1	14,218 cu	7,000	21,218
KACHORIS, MARY	0000210	002000	000000	1321 NH ROUTE 10	1F RES	4.100	1	32,200	139,200	171,400
KALINAUSKAS, VINCENT A	000227	051000	000000	15 ORCHARD DRIVE	1F RES	5.880	1	33,600	33,500	67,100
KALINAUSKAS, VINCENT A	000227	053000	000000	MOUNTAIN ROAD	1F RES	2.990	1	19,400	58,900	78,300
KAPCHENSKY, ANDREW W	000207	005000	000000	HURD ROAD	MNGD H	10.030	1	836 cu	0	836
KAPCHENSKY, ANDREW W	000208	002000	000000	45 OAK LEDGE VIEW	1F RES	27.110	1	45,037 cu	212,200	257,237
KEELER, TIMOTHY R.	000221	028000	000000	FIFIELD DRIVE	1F RES W	3.020	1	15,500	0	15,500
KEELER, TIMOTHY R.	000221	029000	000000	FIFIELD DRIVE	1F RES	1.570	1	10,200	0	10,200
KEELER, TIMOTHY R.	000236	018000	000000	54 LOVEJOY ROAD	1F RES	4.200	1	28,900	41,100	70,000
KEENAN, MICHELLE D REV. TRUST	000218	009000	000000	SCHOOL ROAD	1F RES	9.000	1	3,300	1,300	33,400
KEENAN, MICHELLE D REV. TRUST	000218	016000	000000	61 SCHOOL ROAD	1F RES	0.980	1	23,400	77,700	101,100
KELLY, SHAWN P	000221	005000	000000	BLUEBERRY LANE	1F RES	4.050	1	17,600	0	17,600
KELSEY, DAVID L	000221	001000	000000	143 NICHOLS ROAD	1F RES	23.760	1	56,148 cu	160,800	216,948
KELSEY, DAVID L	000221	026000	000000	FIFIELD DRIVE	1F RES W	1.460	1	13,700	0	13,700
KELSEY, DAVID L	000228	005000	000000	NICHOLS ROAD	1F RES	20.000	1	56,331 cu	21,400	77,731
KELSEY, DAVID L & CHRISTINE R	000228	006000	000000	ORCHARD DRIVE	1F RES	1.450	1	16,000	0	16,000
KELSEY, DAVID L TRUSTEE	000228	008000	000000	MAPLEWOOD AVENUE	1F RES	1.450	1	9,300	0	9,300
KELSEY, DAVID L TRUSTEE	000228	009000	000000	MAPLEWOOD AVENUE	1F RES	1.520	1	9,400	0	9,400
KELSEY, DAVID L TRUSTEE	000228	010000	000000	MAPLEWOOD AVENUE	1F RES	1.570	1	9,400	0	9,400
KEMP, MARGARET V.	000241	071000	000000	NUTMEG LANE	1F RES W	2.800	1	38,200	0	38,200
KENDALL-POTANAS, MARY T.	000206	094000	000000	68 KEYES HOLLOW ROAD	1F RES	5.500	1	32,400	160,000	192,400
KENDRICK, TRUSTEES KRISTOPHER, CHARLES	000215	003000	000000	185 LEMPSTER STREET	1F RES	4.700	1	34,800	162,100	196,900
KENDRICK, TRUSTEES KRISTOPHER, CHARLES	000215	004000	000000	LEMPSTER STREET	1F RES	4.000	1	26,700	0	26,700
KENYON, STEFANIE R.	000235	094000	000000	224 DODGE HOLLOW ROAD	1F RES	33.000	1	311,225 cu	64,600	95,725
KETCHUM, CARROLL F.	000227	045000	000000	NICHOLS ROAD	1F RES	1.530	1	24,000	0	24,000
KETTER, SCOTT	000224	023000	000000	212 ALLEN ROAD	1F RES	3.040	1	38,100	115,700	153,800
KIEFFER, DON L & GREENE, J K	000211	007000	000000	46 WALDRON ROAD	1F RES	38.000	1	26,824 cu	92,100	118,924
KIEFFER, DON L & GREENE, J K	000211	008000	000000	WALDRON ROAD	UNMNG	1.200	1	68 cu	0	68
KIEFFER, DON L & GREENE, J K	000211	012000	000000	WALDRON ROAD	MNGD O	0.080	1	5 cu	0	5



Owner	Map	Lot	Sub	Location	Use	Acres	Cards	Land	Buildings	Total
KIEFFER, DON'L & GREENE, J K	000217	014000	000000	WALDRON ROAD	UNMG	3.700	1	211 cu	0	211
KING, DEREK E. & FLORENCE, CEZIRA L.	000206	009000	000000	501 LEMPSTER STREET	2F RES	5.000	1	35,700	194,200	229,900
KING, JAMES H	000213	020000	000000	317 LEMPSTER STREET	IF RES	8.000	1	37,000	112,300	149,300
KING, RONALD D	000211	019000	000000	416 HURD ROAD	IF RES	5.000	2	40,300	179,100	219,400
KISLER, RONALD J.	000203	008000	000000	QUIMBY FARM ROAD	IF RES	5.000	1	26,400	0	26,400
KISLER, RONALD J.	000203	009000	000000	114 QUIMBY FARM ROAD	IF RES	5.000	1	37,500	115,700	153,200
KISZKA, JOHN M.	000236	008000	000000	5 DODGE HOLLOW ROAD	IF RES	24.000	1	35,313 cu	128,800	164,113
KLEIS, DOROTHY A.	000221	030000	000000	64 FIFIELD DRIVE	IF RES	1.570	1	19,200	144,800	164,000
KNIGHT-JR, CLIFFORD F	000213	021000	000000	329 LEMPSTER STREET	IF RES	9.000	1	38,400	64,000	102,400
KOKAL, THOMAS	000202	001000	000000	STARK ROAD	IF RES	7.600	1	23,700	5,900	29,600
KOMOROSKI, GREGORY	000213	009000	000000	170 KEYS HOLLOW ROAD	IF RES	11.000	1	43,600	68,200	111,800
KOSTEK, LAWRENCE J & LUCILLE D	000239	008000	000000	632 MOUNTAIN ROAD	IF RES	2.300	2	27,800	190,900	218,700
KOSTEK, LAWRENCE J & LUCILLE D	000239	009000	000000	MOUNTAIN ROAD	IF RES	2.000	1	19,600	0	19,600
KOSTOVIC, MICKY	000224	024000	000000	204 ALLEN ROAD	IF RES	13.700	1	34,761 cu	248,300	283,061
KOWALCZYK-SK, STANLEY M	000215	014000	000000	93 WHEELER LANE	IF RES	22.000	1	48,700	70,400	119,100
KOWALSKI-JR, EDWARD W	000241	027000	000000	3 LOON LOOP	IF RES	0.350	1	49,600	66,600	116,200
KRAUS-JR, THEODORE W. JR.	000241	055000	000000	3 SPLAKE DRIVE	IF RES	0.350	1	49,600	82,400	132,000
KRUG, GREGORY J.	000210	010000	000000	13 DERO ROAD	IF RES	2.000	1	24,700	88,900	113,600
LABOUNTY-JR, BRUCE F	000224	015000	000000	5 LABOUNTY LANE	IF RES	2.660	1	22,900	47,100	70,000
LABOUNTY-JR, BRUCE F	000224	016000	000000	22 LABOUNTY LANE	IF RES	3.150	1	37,000	289,400	326,400
LACASSE, ANDY	000227	015000	000000	781 NH ROUTE 10	IF RES	5.010	1	34,200	63,200	97,400
LACASSE, NANCY A	000221	021000	000000	209 NICHOLS ROAD	IF RES	2.640	1	29,800	105,200	135,000
LACLAIR, JUSTIN P.	000231	035000	000000	132 LOCKE LANE	IF RES	4.000	1	119,700	18,000	148,000
LAFORENIERE, GARY J.	000231	048000	000000	298 MOUNTAIN ROAD	IF RES	5.500	1	33,800	5,100	38,900
LAGASSE, RAYMOND, A.	000223	020000	000000	714 DODGE HOLLOW ROAD	IF RES	2.570	1	22,700	200,300	223,000
LAMANTIA, ALAN CHARLES	000206	021000	000000	660 LEMPSTER STREET	IF RES	30.700	1	30,188 cu	272,400	302,588
LAMBERT, MARY B.	000221	003000	000000	11 BLUEBERRY LANE	IF RES	4.000	1	61,600	85,900	147,500
LANDRY, PHILIP N.	000248	007000	000000	337 LONG POND ROAD	IF RES	0.410	1	50,900	128,400	179,300
LANGLOIS, DAYNIA F	000221	016000	000000	62 JUNIPER DRIVE	IF RES	2.400	1	26,500	163,400	189,900
LAQUIRE, EDWARD CHILE, JR.	000209	018000	000000	1416 NH ROUTE 10	IF RES	2.000	1	28,900	108,500	137,400
LAROCQUE, WARREN R.	000206	025000	000000	65 STATE ROAD	IF RES	6.850	1	34,700	150,900	185,600
LARRIMORE, JEFFERY & DEBORAH T	000234	003000	000000	412 DODGE HOLLOW ROAD	IF RES	12.170	1	39,941 cu	152,700	192,641
LARRIMORE, JEFFERY & DEBORAH T	000234	004000	000000	DODGE HOLLOW ROAD	IF RES	37.500	1	3,598 cu	0	3,598
LARRIMORE, JEFFERY J	000234	007000	000000	405 DODGE HOLLOW ROAD	IF RES	28.000	1	29,921 cu	59,400	89,321
LECLERCQ, SEAN C.	000237	005000	000000	176 SOUTH ROAD	IF RES	6.000	1	83,800	201,900	285,700
LECOMTE, WILLIAM L	000231	025000	000000	10 BEAUGARDEN	IF RES	34.000	1	34,071 cu	190,200	224,271
LEGENDARY, LLC	000222	032000	000000	SILVER SPRINGS DRIVE	IF RES	3.900	1	18,100	0	18,100
LEGENDARY, LLC	000222	033000	000000	28 HILLSIDE DRIVE	IF RES	4.070	1	28,600	80,500	109,100
LEGENDARY, LLC	000222	034000	000000	HILLSIDE DRIVE	IF RES	5.050	1	18,400	0	18,400
LEHMAN, SUSAN T.	000233	040000	000000	11 CUTLER ROAD	IF RES	1.100	1	26,300	63,500	89,800
LEITE, SELENA M.	000209	012000	000000	31 FREEDOM DRIVE	IF RES	4.550	1	30,000	45,200	75,200
LEMA, ERIC S	000208	004000	000000	34 OAK LEDGE VIEW	IF RES	22.800	1	54,700	188,800	243,500
LEMERE, TAMMIE E.	000218	023000	000000	31 COACH ROAD	IF RES	2.870	1	28,600	115,000	143,600
LEMPSTER COMMUNITY CHURCH	000227	014000	000000	767 NH ROUTE 10	COM/IN	4.270	1	48,800	221,300	270,100
LEMPSTER HISTORICAL SOCIETY	000227	027000	000000	4 2ND NH TURNPIKE	COM/IN	0.490	1	33,100	192,800	225,900
LEMPSTER HISTORICAL SOCIETY	000235	017000	000000	291 DODGE HOLLOW ROAD	IF RES	0.030	1	8,900	28,900	37,800
LEMPSTER SCHOOL DISTRICT	000218	014000	000000	29 SCHOOL ROAD	EXEMPT	23.000	2	125,600	2,012,100	2,137,700
LEMPSTER WIND, LLC	000211	000000	000000	RIDGE ROAD	EXEMPT	0.000	1	0	44,263,200	44,263,200
LEMPSTER, TOWN OF	000201	007000	000000	BALL PARK & RTE 10	EXEMPT	0.300	1	23,000	34,900	57,900
LEMPSTER, TOWN OF	000212	007000	000000	BENWAY & HURD ROAD	EXEMPT	0.920	1	4,100	0	4,100
LEMPSTER, TOWN OF	000212	018000	000000	BENWAY HILL ROAD	EXEMPT	46.190	1	27,400	0	27,400
LEMPSTER, TOWN OF	000212	020000	000000	HURD ROAD	EXEMPT	8.700	1	28,000	28,000	56,000
LEMPSTER, TOWN OF	000217	007000	000000	S/S MILL ROAD	EXEMPT	119.000	1	113,800	0	113,800
LEMPSTER, TOWN OF	000217	011000	000000	HURD ROAD	EXEMPT	90.000	1	125,900	0	125,900
LEMPSTER, TOWN OF	000222	001000	000000	929 NH ROUTE 10	EXEMPT	16.000	1	73,800	525,400	599,200
LEMPSTER, TOWN OF	000222	023000	000000	NH ROUTE 10	EXEMPT	0.570	1	15,400	0	15,400
LEMPSTER, TOWN OF	000223	035000	000000	112 LEMPSTER STREET	EXEMPT	0.490	1	35,300	275,500	310,800
LEMPSTER, TOWN OF	000223	041000	000000	HURD ROAD	EXEMPT	0.640	1	1,700	0	1,700
LEMPSTER, TOWN OF	000224	028000	000000	ALLEN ROAD	EXEMPT	0.340	1	1,500	0	1,500
LEMPSTER, TOWN OF	000225	007000	000001	CHARLESTOWN TPK	EXEMPT	0.720	1	15,600	0	15,600

Owner	Map	Lot	Sub	Location	Use	Acres	Cards	Land	Buildings	Total
LEMPSTER, TOWN OF	000227	001000	000000	856 NH ROUTE 10	EXEMPT	0.260	1	27,100	79,200	106,300
LEMPSTER, TOWN OF	000227	003000	000000	NH ROUTE 10	EXEMPT	5.000	0	47,000	0	47,000
LEMPSTER, TOWN OF	000227	018000	000000	3 2ND NH TURNPIKE	EXEMPT	0.030	1	10,000	57,800	67,800
LEMPSTER, TOWN OF	000227	086000	000000	MOUNTAIN ROAD	EXEMPT	4.700	1	74,300	2,700	77,000
LEMPSTER, TOWN OF	000231	012000	000000	43 EARLS LANE	EXEMPT	33.000	1	86,100	0	86,100
LEMPSTER, TOWN OF	000231	003000	000000	OFF OVERLOOK DRIVE	EXEMPT	0.180	1	200	0	200
LEMPSTER, TOWN OF	000232	031000	000000	34 TOWN GARAGE ROAD	EXEMPT	78.000	1	138,700	142,600	281,300
LEMPSTER, TOWN OF	000233	007000	000000	LOVEJOY ROAD	EXEMPT	20.000	1	66,400	0	66,400
LEMPSTER, TOWN OF	000233	017000	000000	118 LOVEJOY ROAD	EXEMPT	5.500	1	62,300	51,100	113,400
LEMPSTER, TOWN OF	000233	021000	000000	OFF S PITKIN ROAD	EXEMPT	0.240	1	200	0	200
LEMPSTER, TOWN OF	000238	001000	000000	OFF MOUNTAIN ROAD	EXEMPT	27.000	1	48,200	0	48,200
LEMPSTER, TOWN OF	000238	003000	000000	480 MOUNTAIN ROAD	EXEMPT	1.100	1	22,300	0	22,300
LEMPSTER, TOWN OF	000239	004000	000000	LONG POND ROAD	EXEMPT	1.930	1	18,100	0	18,100
LEMPSTER, TOWN OF	000240	014000	000000	MOUNTAIN ROAD	EXEMPT	302.000	1	93,300	0	93,300
LEMPSTER, TOWN OF	000240	001000	000000	LONG POND ROAD	EXEMPT	318.000	0	138,600	0	138,600
LEMPSTER, TOWN OF	000241	010000	000000	LONG POND ROAD	EXEMPT	0.020	1	7,700	0	7,700
LEMPSTER, TOWN OF	000241	012000	000000	LONG POND ROAD	EXEMPT	0.130	1	27,300	0	27,300
LEMPSTER, TOWN OF	000241	020000	000000	LONG POND ROAD	EXEMPT	0.370	1	20,400	0	20,400
LEMPSTER, TOWN OF	000241	022000	000000	LONG POND ROAD	EXEMPT	0.300	1	29,800	0	29,800
LEMPSTER, TOWN OF	000241	057000	000000	LONG POND ROAD	EXEMPT	1.500	1	211,300	7,100	218,400
LEMPSTER, TOWN OF	000247	042000	000000	OFF SAND POND ROAD	EXEMPT	1.700	1	2,300	0	2,300
LEONARD, RACHEL L.	000227	020000	000000	7 2ND NH TURNPIKE	IF RES	0.990	1	30,400	124,500	154,900
LESSARD, DENIS	000222	009000	000000	DEER HILL LANE	IF RES	1.360	1	11,300	0	11,300
LESSARD, DENIS	000222	010000	000000	DEER HILL LANE	IF RES	1.100	1	11,200	0	11,200
LESSARD, DENIS	000222	018000	000000	PINE DRIVE	IF RES	1.030	1	11,100	0	11,100
LESSARD, DENIS	000222	019000	000000	PINE DRIVE	IF RES	0.960	1	11,000	0	11,000
LESSARD, DENIS	000222	020000	000000	NH ROUTE 10	IF RES	0.800	1	16,100	0	16,100
LESSARD, DENIS	000222	024000	000000	23 PINE DRIVE	IF RES	64.000	1	18,044 cu	29,400	47,444
LEWIS BLOCK LLC	000206	027000	000000	64 LEMPSTER STREET	IF RES	10.000	1	43,200	24,100	67,300
LEWIS, JEFFREY W. & GREGORY S.	000241	038000	000000	24 LOON LOOP	IF RES W	0.250	1	108,100	41,100	149,200
LEWIS, JOEL L.	000232	026000	000000	31 BROWN ROAD	IF RES	2.380	1	32,500	78,800	111,300
LICHTY, SU-SAN E.	000231	046000	000001	56 SOUTH ROAD	IF RES	2.010	1	26,100	46,800	72,900
LIGHTNER, MARK P.	000211	024000	000000	308 HURD ROAD	IF RES	7.040	1	38,900	124,800	163,700
LIGHTNER, MARK P.	000211	026000	000000	HURD ROAD	IF RES	3.300	1	26,300	0	26,300
LINDHOLM, JUSTIN	000241	078000	000000	BLUE HERON DRIVE	IF RES W	0.470	1	23,600	0	23,600
LINN, CYNTHIA F	000211	002000	000000	1267 NH ROUTE 10	IF RES	3.100	1	30,400	53,900	84,300
LINN, JOHN M. & NORLEN E.	000224	014000	000000	235 ALLEN ROAD	IF RES	16.250	1	38,313 cu	30,100	68,413
LINN, NORLEN ELIZABETH	000212	010000	000000	106 BENWAY HILL ROAD	IF RES	103.000	1	66,989 cu	33,600	100,589
LINN, NORLEN ELIZABETH	000233	003000	000000	8 OLDS ROAD	IF RES	5.600	1	36,900	76,900	113,800
LISK, EDWIN M	000241	013000	000000	247 LONG POND ROAD	IF RES	0.480	1	52,500	71,700	124,200
LITTLE, TRUSTEE JOAN C.	000241	017000	000000	48 NORTH SHORE ROAD	IF RES W	0.210	1	203,200	65,600	268,800
LOCKWOOD, FRANKLIN O. JR	000231	031000	000000	73 SOUTH ROAD	IF RES	5.000	1	27,600	10,700	38,300
LOISELLE, CHRISTOPHER	000215	003000	000000	STARK ROAD	IF RES	5.100	1	22,100	7,300	29,400
LOPEMAN EDDA M.	000215	007000	000000	LEMPSTER STREET	IF RES	18.280	1	992 cu	0	992
LORANDEAU, JOHN C.	000234	008000	000000	399 DODGE HOLLOW ROAD	IF RES	34.000	1	74,600	74,200	109,381
LORUSSO, ANTHONY D.	000246	010000	000000	134 NH ROUTE 10	IF RES	28.940	1	30,700	289,200	363,800
LOWDEN-III, NORMAN L.	000209	017000	000001	35 DIERO ROAD	IF RES	4.530	1	126,700	126,700	253,400
LUND, JOHN T. GRAY, PAULA L.	000202	011000	000000	8 STARK ROAD	IF RES	5.100	1	17,300	0	17,300
LUPPOLD, R. M. 2011 REV TRUST	000222	035000	000000	HILLSIDE DRIVE	IF RES	10.500	1	36,300	146,600	182,900
LYNCH, GREG S.	000227	023000	000000	75 2ND NH TURNPIKE	IF RES	61.500	1	108,300	117,400	225,700
MACINTYRE, RICKIE R.	000218	022000	000000	25 COACH ROAD	IF RES	3.790	1	28,400	189,300	217,700
MACPHEE, RICHARD M.	000241	034000	000000	30 LOON LOOP	2F RES W	0.430	2	139,800	99,000	238,800
MACRI, FRANCIS	000247	020000	000000	38 NORTH SHORE ROAD	IF RES W	0.810	1	260,800	146,700	407,500
MACRI, FRANCIS A	000247	006000	000000	39 NORTH SHORE ROAD	3F RES W	0.490	3	111,100	180,600	291,700
MAGOON, MARK W	000222	016000	000000	5 PINE DRIVE	IF RES	1.170	1	23,700	100,800	124,500
MAGUIRE, MICHAEL E.	000227	025000	000000	10 2ND NH TURNPIKE	IF RES	0.450	1	23,800	183,100	206,900
MAHURIN, KERRY	000202	013000	000000	166 STARK ROAD	IF RES	5.500	1	29,400	150,600	180,000
MALONEY, DENNIS M	000231	039000	000000	LOCKE LANE	IF RES	6.300	1	15,500	0	15,500
MALINDGO, JOSHUA	000218	020000	000000	131 SCHOOL ROAD	IF RES	3.800	1	31,500	90,200	121,700
MARSH, MICHAEL A.	000218	024000	000000	59 COACH ROAD	IF RES	5.010	1	28,800	136,400	165,200

Owner	Map	Lot	Sub	Location	Use	Acres	Cards	Land	Buildings	Total
MARTIN, CYNTHIA	000241	045000	000000	20 SPLAKE DRIVE	IF RES	0.190	1	48,400	123,400	171,800
MASON, ANN MARIE	000218	013000	000000	46 SCHOOL ROAD	IF RES	2.190	1	29,200	143,700	172,900
MASTALISZ, ELAINE M.	000227	033000	000000	69 NICHOLS ROAD	IF RES	13.400	1	53,600	78,900	132,500
MATSTERN, JASON R.	000241	002000	000000	175 LONG POND ROAD	IF RES	0.500	1	51,800	100,000	151,800
MATA, CRISTIAN	000217	008000	000000	OFF HURD ROAD	MNGD O	56.000	1	2,168 cu	0	2,168
MATA, CRISTIAN	000222	025000	000000	OFF HURD ROAD	MNGD O	21.000	1	722 cu	0	722
MATA, CRISTIAN	000223	047000	000000	2ND NH TURNPIKE	MNGD H	188.000	1	7,473 cu	0	7,473
MATTISON-JR, ARTHUR R	000202	018000	000000	40 STARK ROAD	IF RES	5.200	1	29,100	88,200	117,300
MAWSON, ROBERT GORDON	000215	020000	000000	304 KEYES HOLLOW ROAD	IF RES	47.000	2	16,265 cu	67,600	83,865
MAY, JAMES	000202	016000	000000	STARK ROAD	IF RES	5.400	1	19,600	19,600	39,200
MAYO, MARK D.	000234	002000	000000	434 DODGE HOLLOW ROAD	IF RES	13.520	1	26,356 cu	125,900	152,256
MCALEER, THOMAS J	000223	026000	000000	LOVEJOY ROAD	IF RES	12.150	1	53,600	0	53,600
MCBRIDE, AUDREY	000241	024000	000000	LOON LOOP	IF RES	0.850	1	31,600	0	31,600
MCCABE, PATRICIA E	000223	031000	000000	118 WELPSTER STREET	IF RES	2.100	1	30,600	139,100	169,700
MCCAHILL, JOHN E	000211	006000	000000	WALDRON ROAD	IF RES	5.600	1	16,700	0	16,700
MCCALL, SHAWN P.	000218	012000	000000	48 SCHOOL ROAD	IF RES	2.020	1	27,400	76,400	103,800
MCCULLOUGH, PATRICK JOHN,	000211	009000	000000	11 WALDRON ROAD	IF RES	10.810	1	75,200	0	75,200
MCCUSKER, GEOBE	000211	018000	000000	487 GRANDVIEW ROAD	IF RES	1.920	1	41,000	111,700	152,700
MCDONALD, CHRISTIAN STETSON	000201	001000	000000	7 MCCARTHY DRIVE	IF RES	5.210	1	34,800	225,400	260,200
MCELREAY, SR KEITH T.	000226	018000	000000	LOVEJOY ROAD	IF RES	10.000	1	42,000	0	42,000
MCGINNIS, WILLIAM H & CHERYLE	000213	027000	000000	332 LEMPSTER STREET	IF RES	10.250	1	40,900	21,500	62,400
MCGINNIS, WILLIAM H & CHERYLE	000215	002000	000000	175 LEMPSTER STREET	IF RES	4.300	1	33,700	28,100	61,800
MCGINNIS, WILLIAM H & CHERYLE	000216	006000	000000	165 LEMPSTER STREET	IF RES	1.200	1	30,700	104,200	134,900
MCGOWAN, CHRISTOPHER	000213	019000	000000	307 LEMPSTER STREET	IF RES	25.910	1	40,763 cu	120,900	161,663
MCGUIRE, ROBERT M	000239	017000	000000	514 MOUNTAIN ROAD	IF RES	1.300	1	29,400	40,700	70,100
MCKONE, WILLIAM J	000239	011000	000000	590 MOUNTAIN ROAD	IF RES	1.700	1	28,500	143,700	172,200
MCKONE, WILLIAM J	000239	012000	000000	MOUNTAIN ROAD	IF RES	1.600	1	19,800	0	19,800
MCELLEAN, KATHRYN	000242	011000	000000	65 KEMPTON ROAD	IF RES	67.380	1	25,440 cu	99,000	124,440
MEADER, SCOTT B.	000241	003000	000000	181 LONG POND ROAD	IF RES	0.470	1	52,300	118,300	170,600
MEDEIROS, PAUL A., MEDEIROS, LAURIE A.	000231	011000	000000	313 MOUNTAIN ROAD	IF RES	1.900	1	30,300	35,600	65,900
MEIERS, ERIC A.	000221	002000	000000	17 JUNIPER DRIVE	IF RES	1.620	1	52,200	165,400	217,600
MELENDY, WILLIAM E.	000201	013000	000000	1631 NH ROUTE 10	IF RES	3.010	1	30,200	138,800	169,000
MELVYN, EDWARD E. SR.	000206	026000	000000	69 STAGE ROAD	IF RES	6.540	1	38,200	159,800	198,000
MENARD, BRIAN J	000206	032000	000000	MOUNTAIN VIEW ROAD	IF RES	0.640	1	9,700	0	9,700
MENARD, BRIAN J	000206	041000	000000	28 MOUNTAIN VIEW ROAD	IF RES	3.400	1	23,800	100,200	124,000
MENARD, DENIS E.	000212	015000	000000	56 BENWAY HILL ROAD	IF RES	12.990	1	29,278 cu	192,700	222,128
MERRILL, JASON	000227	043000	000000	56 NICHOLS ROAD	IF RES	1.750	1	27,000	125,300	152,300
MESCHL, HAROLD P	000232	006000	000000	OVERLOOK DRIVE	IF RES	9.000	1	20,900	0	20,900
METZ, JON	000224	005000	000000	669 DODGE HOLLOW ROAD	IF RES	3.930	1	39,000	119,000	158,000
METZNER, PAMELA C	000228	001000	000000	ORCHARD DRIVE	IF RES	1.630	1	15,200	0	15,200
MILLER, ELAINE H.	000227	030000	000000	13 MOUNTAIN ROAD	IF RES	12.260	1	51,100	125,300	176,400
MILLER, PETER B.	000241	056000	000000	250 LONG POND ROAD	IF RES W	0.470	1	87,800	133,400	221,200
MISA, LUCIA	000241	070000	000000	41 NUTMEG LANE	IF RES W	0.750	1	160,300	141,700	302,000
MOGAVERO, FRANK J. JR.	000215	009000	000000	265 LEMPSTER STREET	IF RES	5.300	1	31,900	101,600	133,500
MONTMAGGI, LINDA	000228	004000	000000	ORCHARD DRIVE	IF RES	2.840	1	25,800	138,700	164,500
MONTGOMERY, JOSEPH D & JANICE R.	000227	041000	000000	28 OLD SUGAR HOUSE ROA	IF RES	2.230	1	18,400	0	18,400
MONTGOMERY, JOSEPH D & JANICE R.	000227	042000	000000	NICHOLS ROAD	IF RES	1.520	1	28,200	106,900	135,100
MONTGOMERY, JOSEPH D & JANICE R.	000213	006000	000000	48 NICHOLS ROAD	IF RES	14.000	1	43,500	106,100	149,600
MOORE, VICKY R	000233	012000	000000	220 KEYES HOLLOW ROAD	IF RES	8.600	1	39,000	3,400	42,400
MOORE-JR, RICHARD P	000231	016000	000000	413 BEAN MOUNTAIN ROAD	IF RES	3.900	1	25,800	55,800	81,600
MOORE-JR, THOMAS W	000216	016000	000000	168 LEMPSTER STREET	IF RES	0.170	1	15,900	57,700	73,600
MOORE-SR, THOMAS W	000218	018000	000000	111 SCHOOL ROAD	IF RES	2.520	1	28,100	93,400	121,500
MOOTE, ROSALYN	000233	042000	000000	63 CUTLER ROAD	IF RES	0.890	1	26,400	51,700	78,100
MORGAN, SUSAN C.	000241	032000	000000	296 LONG POND ROAD	IF RES	0.730	1	52,800	80,500	133,300
MORIN, DAVID W.	000232	025000	000002	OLDS ROAD	IF RES	3.060	1	20,700	0	20,700
MORRIS, HELEN M.	000221	004000	000000	23 BLUEBERRY LANE	IF RES	3.720	1	29,500	164,300	193,800
MORRIS, SHANE P.	000231	020000	000000	448 MOUNTAIN ROAD	IF RES	1.100	1	29,100	59,900	89,000
MORSE, DANNY B	000241	004000	000000	49 NORTH DRIVE	IF RES,	4.900	1	28,800	125,200	154,000
MORSE, FRANCES, GOSSELIN, C.L.	000241	022000	000000	32 DOW SHORE ROAD	IF RES, W	1.400	1	239,200	37,100	276,300

Owner	Map	Lot	Sub	Location	Use	Acres	Cards	Land	Buildings	Total
MORSE, KENNETH E. JR	000231	003000	000000	9 GUILFORD ROAD	IF RES	5.000	1	36,000	115,600	151,600
MORSE, KENNETH E. JR	000231	003000	MH0000	15 GUILFORD ROAD	IF RES	0.000	1	0	29,500	29,500
MOUSETTE, RAYMOND D	000215	010000	000000	LEMPSTER STREET	IF RES	5.100	1	22,300	0	22,300
MULLEN, GEORGE A	000241	021000	000000	LONG POND ROAD	IF RES	0.650	1	30,400	0	30,400
MULLNO, CATHY A & HARRY S. III	000248	015000	000000	320 LONG POND ROAD	IF RES W	0.360	1	128,200	79,200	207,400
MULVEY-ANDERSON, ANNA LOUISE	000228	018000	000000	130 MAPLEWOOD AVENUE	IF RES	1.480	1	22,800	96,200	119,000
MURDOUGH, DAVID C.	000227	052000	000000	29 ORCHARD DRIVE	IF RES	1.580	1	19,500	7,200	26,700
MURRAY, WILLIAM	000233	013000	000000	LOVEJOY ROAD	UNMNG	11.150	1	625 cu	0	625
MURRAY, WILLIAM	000233	027000	000000	131 S PITKIN ROAD	IF RES	14.010	1	31,917 cu	156,900	188,817
MURPHY, MICHAEL JAMES TRUSTEE OF THE	000238	029000	000000	146 SOUTH ROAD	IF RES	1.500	1	26,800	69,600	96,400
MURPHY, WILLIAM J.	000223	036000	000000	46 LEMPSTER STREET	IF RES	11.040	1	28,072 cu	160,900	188,972
MURRAY, AMY R.	000247	035000	000000	100 SAND POND ROAD	IF RES	24.000	1	28,040 cu	137,000	165,040
MURRAY, RONALD E	000231	047000	000000	336 MOUNTAIN ROAD	IF RES	2.300	1	27,900	100,000	127,900
MURRAY, SCOTT	000211	010000	000000	29 WALDRON ROAD	IF RES	6.710	1	31,100	189,100	220,200
MURRAY, SCOTT	000211	011000	000000	35 WALDRON ROAD	IF RES	1.200	1	25,000	42,800	67,800
MURRAY, TIMOTHY M	000212	015000	000000	WALDRON ROAD	UNMNG	23.690	1	1,588 cu	0	1,588
MURRY, ADAM J.	000202	069000	000000	377 HURD ROAD	IF RES	15.480	1	51,000	112,200	163,200
MUTRUX, BARBARA C.	000231	017000	000000	STARK ROAD	IF RES	5.200	1	21,800	0	21,800
NADEAU, PAUL J & BELLA M. TRUSTEES	000231	041000	000000	44 LOON LOOP	IF RES W	0.950	1	19,300	56,500	75,800
NADHAZI, CHRISTOPHER	000203	018000	000000	101 LOCKE LANE	IF RES	6.000	1	29,300	140,100	169,400
NAGY, STEPHEN P.	000223	024000	000000	STARK ROAD	IF RES	5.600	1	19,800	0	19,800
NASH, KIMBERLY J.	000226	011000	000000	117 LEMPSTER STREET	IF RES	76.000	1	40,553 cu	160,200	200,753
NEDHAM REALTY TRUST	000231	030000	000000	CUTLER ROAD	IF RES	16.000	1	912 cu	0	912
NELSON, CAROL A.	000223	042000	000000	SOUTH ROAD	UNMNG	89.980	1	4,787 cu	0	4,787
NELSON, CAROL A.	000223	043000	000000	85 HURD ROAD	IF RES	2.000	1	30,200	92,500	122,700
NELSON, DANIEL	000226	013000	000000	SURD ROAD	IF RES	7.020	1	28,800	0	28,800
NELSON, JONATHAN	000223	038000	000000	S PITKIN ROAD	IF RES	11.000	1	26,400	300	26,700
NELSON, JONATHAN	000223	039000	000000	2ND NH TURNPIKE	IF RES	12.170	1	31,899 cu	105,000	136,899
NELSON, JONATHAN	000223	040000	000000	HURD ROAD	IF RES	54.950	1	4,603 cu	0	4,603
NETTLAND, HOWARD J	000218	033000	000000	NICHOLS ROAD	IF RES	25.680	1	2,363 cu	0	2,363
NH ELECTRIC COOP	000017	020000	000000	TOWNWIDE	UTILITY-	55.800	1	0	1,800	95,600
NH FAST ROAD	000017	030000	000000	TOWN WIDE	COM/IN	0.000	1	93,200	4,256,600	4,256,600
NH OPTICAL SYSTEMS	000017	040000	000000	CABLE	COM/IN	0.000	1	0	0	0
NH STATE OF DEPT OF TRANS	000236	007000	000000	390 NH ROUTE 10	EXEMPT	40.000	1	112,800	90,300	203,100
NICHOLS-SR, FRANCIS L	000215	016000	000000	WHEELER LANE	IF RES	1.000	1	17,300	0	17,300
NICKERSON, ROBERT TRUSTEE OF THE	000215	023000	000000	132 WHEELER LANE	IF RES	62.000	2	47,664 cu	112,000	159,664
NITSCHHELM, LINDA B & FREDERIC A.	000201	011000	000000	1608 NH ROUTE 10	IF RES	1.000	1	29,000	104,600	133,600
NIZET, LOUIS	000216	018000	000000	COFFIN HILL ROAD	MNGD P	86.000	1	7,862 cu	0	7,862
NOONAN, THOMAS R	000241	068000	000000	154 LEMPSTER STREET	IF RES	0.400	1	21,400	58,200	79,600
NORRIS, ROBERT J.	000215	017000	000000	37 NUTMEG LANE	IF RES W	1.400	1	139,000	75,500	214,500
NOVAK, STEVEN A.	000221	066000	000000	149 WHEELER LANE	IF RES	1.400	1	28,100	154,200	182,300
NOWAK, JOHN A III	000227	035000	000000	BLUEBERRY LANE	IF RES	3.740	1	13,800	0	13,800
NUDD, JACK & RITA LIVING TRUST	000247	033000	000000	42 MANOR ROAD	IF RES	2.500	1	26,700	172,000	198,700
O'CONNELL, MICHAEL P	000241	049000	000000	170 SAND POND ROAD	IF RES	5.860	1	263,200	227,400	490,600
O'CONNOR, ARLENE R. & WILLIAM A	000241	040000	000000	8 SPLAKE DRIVE	IF RES W	0.360	1	87,200	107,700	194,900
O'DELL, THADDEUS R.	000213	009000	000000	197 LONG POND ROAD	IF RES	1.000	1	56,500	57,100	113,600
OGARA, DANIEL A.	000216	014000	000000	285 MOUNTAIN ROAD	IF RES	5.000	1	34,700	4,100	38,800
OGARA, DANIEL A.	000232	030000	000000	5 COFFIN HILL ROAD	IF RES	8.200	1	36,800	36,300	73,100
OLDS, ROBERT M	000232	036000	000000	527 LOVEJOY ROAD	IF RES	13.000	1	26,875 cu	132,700	159,575
OLDS, ROBERT M	000232	036000	000000	77 OLDS ROAD	IF RES	0.650	2	22,800	1,900	24,700
ONNELA, KEVIN C	000217	019000	000000	78 OLDS ROAD	IF RES	87.000	1	37,149 cu	49,700	86,849
ONNELA, KEVIN C	000217	019000	000000	KEMPTON ROAD	IF RES	212.000	1	1,424 cu	0	31,424
ONNELA, KEVIN C	000216	014000	000000	OFF KEYES HOLLOW ROAD	UNMNG	18.000	1	1,026 cu	0	1,026
ONNELA, KEVIN C	000216	017000	000000	OFF LEMPSTER STREET	IF RES	13.400	1	1,887 cu	0	1,887
ONNELA, KEVIN C	000217	018000	000000	LEMPSTER STREET	MNGD O	75.000	1	3,848 cu	0	3,848
ONNELA, KEVIN C	000217	018000	000000	NH ROUTE 10	IF RES	42.000	1	2,394 cu	0	2,394
ONNELA, KEVIN C	000217	019000	000000	1172 NH ROUTE 10	COM/IN	22.180	2	83,500	170,300	253,800
ONNELA, KEVIN C	000218	001000	000000	NH ROUTE 10	IF RES	21.000	1	70,200	1,200	71,400
ONNELA, KEVIN C	000218	001000	000000	SCHOOL & NICHOLS RD	MNGD O	121.000	1	6,208 cu	0	6,208

Owner	Map	Lot	Sub	Location	Use	Acres	Cards	Land	Buildings	Total
ONNELA, KEVIN C	000218	015000	000000	SCHOOL ROAD	MNGD P	6.100	1	1,056 cu	0	1,056
ONNELA, KEVIN C	000218	034000	000000	BEAN MOUNTAIN ROAD	COM/JN	114.360	2	9,198 cu	71,500	80,698
ONNELA, KEVIN C	000221	015000	000000	JUNIPER DRIVE	IF RES	8,050	1	554 cu	0	554
ONNELA, KEVIN C	000221	022000	000000	BEAN MOUNTAIN ROAD	MNGD O	38.000	1	1,950 cu	0	1,950
ONNELA, KEVIN C	000221	023000	000000	219 RIDGE ROAD	IF RES	411.130	2	186,157 cu	1,159,600	1,345,757
ONNELA, KEVIN C	000224	009000	000000	ALLEN ROAD	IF RES	75,000	1	51,419 cu	0	51,419
ONNELA, KEVIN C	000228	021000	000000	MOUNTAIN ROAD	IF RES	2,580	1	178 cu	0	178
ONNELA, KEVIN C	000228	022000	000000	MOUNTAIN ROAD	IF RES	2,940	1	203 cu	0	203
ONNELA, KEVIN C	000228	027000	000000	RIDGE ROAD	COM/JN	505.400	2	28,213 cu	590,600	618,813
ONNELA, KEVIN CURT TRUSTEE OF THE	000221	025000	000000	196 NICHOLS ROAD	IF RES	13,000	1	29,963 cu	121,600	151,563
ORMAY, LYNNE K	000234	005000	000000	328 DODGE HOLLOW ROAD	IF RES	56,000	1	30,531 cu	52,100	82,631
OSGOOD, GUY	000206	006000	000000	42 KEYES HOLLOW ROAD	IF RES	5,000	1	30,200	62,100	92,300
OSGOOD, JEFFREY P	000202	005000	000000	OFF STARK ROAD	UNMNG	20,000	1	1,140 cu	0	1,140
OSGOOD, JEFFREY P	000202	006000	000000	STARK ROAD	IF RES	7,300	1	23,600	0	23,600
OSGOOD, JEFFREY P	000202	014000	000000	134 STARK ROAD	IF RES	7,000	2	31,000	223,700	254,700
OSGOOD, JEFFREY P	000234	019000	000000	9 S PITKIN ROAD	IF RES	5,050	1	35,000	95,200	130,200
PALMER, COBY I.	000212	005000	000000	379 HURD ROAD	IF RES	6,720	1	40,000	207,500	247,500
PARKER, BARBARA L.	000231	029000	000000	49 SOUTH ROAD	IF RES	17,650	1	44,031 cu	169,300	213,331
PARKER, JEANNE A TRUSTEES OF THE	000231	028000	000000	SOUTH ROAD	IF RES	8,570	1	27,600	0	27,600
PARKER, SUSAN B. TRUST	000210	016000	000000	1328 NH ROUTE 10	IF RES	1,350	1	41,500	115,000	156,500
PATTERSON, DAVID	000227	004000	000000	745 LEMPSTER STREET	IF RES	11,070	1	112,700	112,700	142,537
PATTERSON-JR, WALTER J	000206	047000	000000	26 STAGE ROAD	IF RES	1,700	1	29,800	49,300	79,100
PAULSEN, RICHARD A	000248	006000	000000	335 LONG POND ROAD	IF RES	0,400	1	50,700	141,700	192,400
PEACOCK, JOHN	000241	031000	000000	LOON LOOP	IF RES	0,500	1	4,500	0	4,500
PEACOCK, JOHN	000241	036000	000000	26 LOON LOOP	IF RES W	0,480	1	106,900	58,900	165,800
PECKHAM, DANIEL J.	000227	031000	000000	45 MOUNTAIN ROAD	IF RES	18,150	1	28,290 cu	81,300	109,590
PECOR PROPERTIES, LLC.	000227	006000	000000	764 NH ROUTE 10	2F RES	0,900	1	29,400	154,900	184,300
PEDERSON, TYLER R.	000212	011000	000000	104 BENWAY HILL ROAD	IF RES	15,800	1	33,450 cu	107,000	140,450
PENNEY, DANIEL J	000247	026000	000000	35 TROUT LAKE	IF RES W	0,490	1	210,300	57,900	268,200
PENSCO TRUST COMPANY, LLC	000231	003000	000000	ORCHARD DRIVE	IF RES	1,450	1	15,100	15,100	15,100
PEPIN, RONALD	000241	073000	000000	214 LONG POND ROAD	IF RES W	1,600	1	119,800	133,300	253,100
PEREIRA, PETER D M	000225	014000	000000	53 STREETER ROAD	IF RES	102,000	1	35,137 cu	191,300	226,437
PEREZ, DAVID	000227	008000	000000	756 NH ROUTE 10	IF RES	1,240	1	27,900	157,000	184,900
PERKINS FAMILY TRUST	000206	001000	000000	KEYES HOLLOW ROAD	IF RES	6,400	1	31,200	0	31,200
PERRON, MARISSA M.	000231	006000	000000	38 GUILFORD ROAD	IF RES	7,170	2	50,600	197,700	248,300
PERRY, DAVID G.	000223	005000	000000	283 2ND NH TURNPIKE	IF RES	13,970	1	32,242 cu	119,500	151,742
PERRY-III, ERNEST MARK	000232	022000	000000	5 HEISER DRIVE	IF RES	1,810	1	24,300	3,800	28,100
PERRY-III, ERNEST MARK	000232	023000	000000	24 HEISER DRIVE	IF RES	6,550	2	32,600	160,000	192,600
PETERSON-III, GEORGE W.	000232	011000	000000	48 OVERLOOK DRIVE	IF RES	5,700	1	65,100	27,600	92,700
PETERSON-III, GEORGE W.	000232	012000	000000	OVERLOOK DRIVE	IF RES	5,800	1	30,800	0	30,800
PHILBROOK, CATHY A.	000205	003000	000000	16 CRESCENT LAKE ROAD	2F RES	6,710	1	44,600	163,000	207,600
PICARD, GARY E	000223	011000	000000	LEMPSTER STREET	IF RES	5,180	1	29,000	0	29,000
PICARD, GARY E	000223	012000	000000	67 LEMPSTER STREET	IF RES	5,060	1	33,300	164,800	198,100
PICARD, TROY E	000223	027000	000000	24 LEMPSTER STREET	IF RES	8,440	1	40,300	134,500	174,800
PICCO, ALOJZ	000241	006000	000000	282 LONG POND ROAD	IF RES	0,290	1	47,300	72,900	120,200
PIERCE-III, CHARLES N.	000206	040000	000000	MOUNTAIN VIEW ROAD	IF RES	4,540	1	31,800	0	31,800
PIERCE-III, CHARLES N.	000206	042000	000000	26 MOUNTAIN VIEW ROAD	IF RES	4,740	2	36,600	257,900	294,500
PIKE, GARY W	000241	084000	000000	168 LONG POND ROAD	IF RES	0,550	1	53,500	66,900	120,400
PINE TREE LUMBER, INC.	000201	014000	000000	1637 NH ROUTE 10	IF RES	5,710	1	48,900	116,600	165,500
PINKNEY, ELEANOR L	000216	020000	000000	140 LEMPSTER STREET	IF RES	1,200	1	27,800	75,300	103,100
PINKNEY, LAURA J	000227	009000	000000	744 NH ROUTE 10	IF RES	3,190	1	32,200	125,700	157,900
PINTON, PHILLIP G.	000233	028000	000000	S PITKIN ROAD	UNMNG	42,100	1	2,230 cu	0	2,230
PIRAGIS, JOHN C.	000231	008000	000000	279 MOUNTAIN ROAD	IF RES	5,000	1	37,600	84,300	121,900
PLANTE, DAVID B.	000201	009000	000000	1658 NH ROUTE 10	IF RES	3,200	2	47,400	88,500	135,900
POLLARD, NORMAN W	000216	010000	000000	222 LEMPSTER STREET	IF RES	2,200	1	26,100	64,300	90,400
POLLARI, ERIC	000209	008000	000000	NH ROUTE 10	IF RES	7,230	1	26,400	0	26,400
POLLARI, ERIC	000209	009000	000000	NH ROUTE 10	IF RES	20,810	1	46,900	0	46,900
POND, BRYAN	000232	002000	000000	OVERLOOK DRIVE	IF RES	6,000	1	15,400	5,100	20,500
POPE, SEANA L.	000207	016000	000000	819 NH ROUTE 10	IF RES	5,900	1	36,000	109,100	145,100
PORTER, ROBERT A	000226	019000	000000	601 LEMPSTER STREET	IF RES	17,400	1	32,362 cu	152,000	184,362

Owner	Map	Lot	Sub	Location	Use	Acres	Cards	Land	Buildings	Total
POTTER, MICHAEL H. TRUSTEE OF THE	000211	001000	000000	1251 NH ROUTE 10	1F RES	1.300	1	27,900	85,200	113,100
PRAATT, MATTHEW W.	000235	066000	000000	182 DODGE HOLLOW ROAD	1F RES	5.010	1	33,000	20,200	53,200
PROPER, JEREMY R.	000210	014000	000000	4 DIERO ROAD	1F RES	4.400	1	35,200	117,300	152,500
PROSPECTIVE HOMES LLC	000223	030000	000000	491 N PITKIN ROAD	1F RES	0.300	1	18,300	0	95,300
PUBLIC SERVICE CO OF NH	000011	001000	000000	UTILITY	UTILITY	0.000	1	0	1,405,700	1,405,700
PUTNAM JR, DOUGLAS	000212	012000	000000	88 BENWAY HILL ROAD	1F RES	13.360	1	47,700	104,300	152,000
QUIMBY, KIMBERLY A.	000232	010000	000000	54 OVERLOOK DRIVE	1F RES	5.000	1	25,300	5,800	31,100
RAINEY, WILLIAM	000236	015000	000000	55 LOVELOY ROAD	1F RES	25.960	1	39,183 cu	126,100	165,283
RIED, FRANK	000213	014000	000000	KEYES HOLLOW ROAD	1F RES	9.300	1	31,500	0	31,500
RIED, SAGE	000222	041000	000000	99 NICHOLS ROAD	1F RES	5.020	1	36,900	167,000	204,900
REGAN, HEATHER & BRADLEY	000233	044000	000000	24 CUTLER ROAD	1F RES	7.390	1	45,100	192,100	237,200
REID, RAYMOND A.	000206	048000	000000	99 STAGE ROAD	1F RES	104.520	1	30,401 cu	2,400	32,801
REPsher, MICHAEL E. & VIRGINIA	000241	039000	000000	20 LOON LOOP	1F RES W	0.540	1	87,400	52,400	139,800
REUSCH, WILLIAM & NANCY TRUSTEES OF THE	000218	021000	000000	133 SCHOOL ROAD	1F RES	3.540	1	34,100	270,700	304,800
REYNOLDS, ALAN P	000246	008000	000000	GEE ROAD	UNNING	17.000	1	1,394 cu	0	1,394
REYNOLDS, ALAN P	000246	008000	000000	GEE ROAD	1F RES	77.000	1	15,612 cu	0	15,612
RICHARDS, CRAIG M.	000233	006000	000000	291 2ND NH TURNPIKE	1F RES	21.060	1	177,700	177,700	231,800
RICHARDS, DAVID M	000227	029000	000000	862 NH ROUTE 10	1F RES	0.800	1	25,500	54,300	79,800
RICHARDS, DAVID M. & CARRIE A.	000227	019000	000000	5 2ND NH TURNPIKE	1F RES	0.290	1	19,800	128,600	148,400
RICHARDS, JAMES B	000225	020000	000000	DODGE HOLLOW ROAD	UNNING	10.900	1	611 cu	0	611
RICHARDS, JAMES B	000227	026000	000000	6 2ND NH TURNPIKE	1F RES	0.450	1	21,400	121,000	142,400
RICHARDS, LOUISE M	000216	015000	000000	172 LEMSTER STREET	1F RES	0.700	1	25,800	98,500	124,300
RICHARDS, LOUISE M	000225	002000	000000	DODGE HOLLOW ROAD	UNNING	20.000	1	1,102 cu	0	1,102
RICHARDS, LOUISE M	000225	004000	000000	539 DODGE HOLLOW ROAD	2F RES	87.000	2	36,802 cu	143,800	180,602
RICHARDSON BROOK POND ASSOC	000231	014000	000004	MOUNTAIN ROAD	1F RES W	0.680	1	0	0	0
RICHARDSON, OLIVIA L.	000228	016000	000000	48 ORCHARD DRIVE	1F RES	1.460	1	22,800	144,400	167,200
RICHTER, ERIC K	000227	002000	000000	846 NH ROUTE 10	1F RES	1.600	1	28,300	79,800	108,100
RICKLIN, ABIGAIL BAILEY	000213	004000	000000	COFFIN HILL ROAD	UNNING	56.000	1	3,192 cu	0	3,192
RIEL, DONNA B.	000235	007000	000000	DODGE HOLLOW ROAD	UNNING	20.460	1	1,147 cu	0	1,147
RIEL, DONNA B.	000235	008000	000000	175 DODGE HOLLOW ROAD	1F RES	18.610	1	35,459 cu	183,000	218,459
ROBINSON, FREDERICK A.	000225	010000	000000	165 CHARLESTOWN TPKE	1F RES	16.000	1	28,327 cu	179,000	207,327
ROBINSON, WILLIAM J	000226	008000	000000	CUTLER ROAD	1F RES	53.000	1	20,116 cu	0	20,116
ROCK, BURTON J	000236	021000	000000	491 NH ROUTE 10	1F RES	12.760	1	30,486 cu	130,200	160,686
RODESCHIN, WILLIAM G	000213	018000	000000	5 WHEELER LANE	1F RES	5.400	1	39,400	219,100	258,500
RODESCHIN, WILLIAM G	000215	011000	000000	WHEELER LANE	1F RES	5.500	1	15,400	0	15,400
RODESCHIN, WILLIAM G	000215	012000	000000	WHEELER LANE	1F RES	5.800	1	15,300	0	15,300
RODESCHIN, WILLIAM G	000215	013000	000000	WHEELER LANE	1F RES	5.800	1	15,300	0	15,300
ROGERS, KAREN L.	000227	021000	000000	2ND NH TURNPIKE	1F RES	5.000	1	23,100	0	23,100
ROGERS, KAREN L., TRUSTEE	000241	031000	000000	22 COACH ROAD	1F RES	1.200	1	26,400	77,000	103,400
ROSEN, BERNARD A. RENOC TRUST	000218	064000	000000	21 NUTMEG LANE	1F RES W	0.350	1	105,100	190,500	295,600
ROSSITER, WAYNE E.	000227	022000	000000	62 2ND NH TURNPIKE	1F RES	5.000	1	34,200	41,900	76,100
ROUILLARD, ROBERT A	000223	035000	000000	72 LEMSTER STREET	1F RES	12.820	1	30,449 cu	157,000	187,449
ROUND, JOHN A.	000247	030000	000000	55 WEST SHORE ROAD	1F RES W	0.230	1	162,500	138,700	301,200
ROUSSEAU, WAYNE N	000211	020000	000000	410 HURD ROAD	1F RES	10.400	1	45,200	205,200	260,400
RUSSELL, LORNE E.	000203	020000	000000	HURD ROAD	1F RES	5.100	1	27,200	0	27,200
RUTT, ALAN	000211	005000	000000	51 WALDRON ROAD EXT	1F RES	67.900	2	98,828 cu	353,200	452,028
RUTT, JOHN	000228	013000	000000	68 ORCHARD DRIVE	1F RES	1.500	1	20,600	58,600	79,200
S & S LAND CLEARING, LLC	000243	022000	000001	345 LEMSTER STREET	1F RES	94.950	1	60,188 cu	75,700	135,888
SALO, JOHN S TRUSTEE	000213	022000	000000	KEMPTON ROAD	UNNING	61.000	1	3,309 cu	0	3,309
SALO, JOHN S TRUSTEE	000246	002000	000000	HUNTLEY ROAD	UNNING	33.000	1	1,505 cu	0	1,505
SANDERS, BARBARA BEARD	000247	010000	000000	55 NORTH SHORE ROAD	1F RES W	0.150	1	91,200	102,000	193,200
SANDERS, BARBARA BEARD	000247	018000	00000B	NORTH SHORE ROAD	1F RES W	0.000	1	0	0	0
SANTWELL, CHRISTINE	000212	006000	000000	405 HURD ROAD	1F RES	8.420	1	26,800	29,000	76,800
SARTWELL, CRAIG S. & MELANIE E. TRUSTEES	000209	003000	000000	1531 NH ROUTE 10	1F RES	1.600	1	47,800	171,900	198,700
SAUER, EDWARD H	000241	016000	000000	265 LONG POND ROAD	1F RES	0.370	1	50,000	89,200	139,200
SAVARIA, PAUL J.	000203	005000	000000	31 GUILFORD ROAD	1F RES	5.350	1	31,900	18,400	50,300
SCALERA, NICHOLAS	000231	004000	000000	QUIMBY FARM ROAD	1F RES	3.400	1	192 cu	0	192
SCALERA, NICHOLAS	000203	005000	000000	QUIMBY FARM ROAD	1F RES	4.400	1	249 cu	0	249
SCALERA, NICHOLAS	000203	006000	000000	QUIMBY FARM ROAD	MNGD O	4.100	1	232 cu	0	232
SCALERA, NICHOLAS	000203	007000	000000	QUIMBY FARM ROAD	1F RES	5.200	1	3,485 cu	8,100	11,585

Owner	Map	Lot	Sub	Location	Use	Acres	Cards	Land	Buildings	Total
SCALERA, NICHOLAS	000203	010000	000000	QUIMBY FARM ROAD	MNGD O	5.100	1	291 cu	0	291
SCALERA, NICHOLAS	000203	011000	000000	88 QUIMBY FARM ROAD	IF RES	1.500	1	26,800	128,900	155,700
SCALERA, NICHOLAS	000203	012000	000000	QUIMBY FARM ROAD	MNGD O	2.100	1	120 cu	0	120
SCALERA, NICHOLAS	000203	013000	000000	QUIMBY FARM ROAD	IF RES	2.600	1	131 cu	0	131
SCALERA, NICHOLAS	000203	014000	000000	54 QUIMBY FARM ROAD	IF RES	2.000	1	28,200	155,500	183,700
SCALERA, NICHOLAS	000209	015000	000000	HURD ROAD	IF RES	2.500	1	26,800	0	26,800
SCHEIDLER, VIRGINIA REV TRUST	000209	020000	000000	DERO ROAD	UNMNG	2.500	1	143 cu	0	143
SCHINCK, EDWARD L	000201	008000	000000	2 BALL PARK ROAD	IF RES	2.100	1	29,000	134,800	163,800
SCHMIDT, GRAYCE	000235	003000	000000	250 DODGE HOLLOW ROAD	IF RES	5.800	1	28,787 cu	163,700	192,487
SCHMIDT, GRAYCE	000235	010000	000000	DODGE HOLLOW ROAD	IF RES	7.800	1	1,548 cu	0	1,548
SCOTT, RANDALL A.	000236	016000	000000	59 LOVEJOY ROAD	IF RES	11.020	1	44,500	50,300	94,800
SCRIBNER, SCOTT S	000239	007000	000000	18 LONG POND ROAD	EXEMPT	2.400	1	26,600	37,600	64,200
SCRUGGS, HELEN RAE TRUST	000233	016000	000000	LOVEJOY ROAD	IF RES	2.300	1	20,100	0	20,100
SCRUGGS, HELEN RAE TRUST	000233	018000	000000	LOVEJOY ROAD	IF RES	9.500	1	37,200 cu	0	17,073
SEALE-HI, EVERETT	000226	020000	000000	412 LOVEJOY ROAD	IF RES	2.260	1	32,000	128,400	160,600
SEAVEY, CHARLES N	000226	025000	000000	38 CHARLESTOWN TPKE EX	IF RES	1.500	1	25,400	6,100	31,500
SEDER, KATHERINE	000224	018000	000000	277 ALLEN ROAD	IF RES	5.800	1	34,200	14,600	48,800
SEETON, SANDRA L.	000203	021000	000000	580 HURD ROAD	IF RES	5.100	1	30,000	0	30,000
SEIBER, BRENDA V.	000226	009000	000000	137 CUTLER ROAD	IF RES	4.000	1	33,100	194,900	228,000
SHANKLIN, THOMAS L.	000227	032000	000000	17 NICHOLS ROAD	IF RES	16.750	1	28,383 cu	146,600	174,983
SHEFFIELD, LISA J.	000216	022000	000000	124 LEMPSTER STREET	IF RES	15.000	1	31,270 cu	122,600	153,870
SHEPARD, MATTHEW T.	000228	017000	000000	44 ORCHARD DRIVE	IF RES	1.400	1	22,700	171,900	194,600
SHEPARD, REGINALD M.	000216	005000	000000	157 LEMPSTER STREET	IF RES	0.670	1	112,800	138,300	138,300
SHEPARD, RIKKI	000241	053000	000000	LONG POND ROAD	IF RES	0.220	1	28,300	0	28,300
SHKLAR, MICHAEL C	000208	016000	000000	12 SHREKN ROAD	IF RES	8.000	1	32,800	118,600	151,400
SHKLAR, MICHAEL C	000231	017000	000000	MOUNTAIN ROAD	IF RES	5.700	1	18,600	0	18,600
SHUMSKY, MICHAEL	000241	065000	000000	23 NUTMEG LANE	IF RES W	0.300	1	145,200	97,500	242,700
SILVER, CALIEB U.	000231	045000	000000	64 SOUTH ROAD	IF RES	15.000	1	25,441 cu	0	25,441
SIMINO, ALARICE	000226	019000	000000	418 LOVEJOY ROAD	IF RES	2.730	1	32,800	132,100	164,900
SIMINO, DARYL M.	000224	011000	000000	111 ALLEN ROAD	IF RES	11.100	1	30,970 cu	95,300	126,270
SIMINO, DARYL M.	000227	028000	000000	902 NH ROUTE 10	COM/IN	5.400	1	65,700	111,800	177,500
SIMINO, GERARD	000213	015000	000000	76 KEYES HOLLOW ROAD	IF RES	2.000	1	27,400	95,800	123,200
SIMINO, JOSEPH	000213	017000	000000	137 KEYES HOLLOW ROAD	IF RES	5.910	1	37,400	26,300	63,700
SIMINO, KEITH B.	000213	022000	000000	353 LEMPSTER STREET	IF RES	12.140	1	50,710 cu	253,000	303,710
SIMINO, MARK E.	000213	016000	000000	97 KEYES HOLLOW ROAD	IF RES	12.920	1	172,939 cu	144,300	172,239
SIMINO, MEGAN WINONA.	000222	014000	000000	10 DEER HILL LANE	IF RES	0.980	1	23,400	177,800	201,200
SIMINO, ROBERT J.	000213	022000	000002	57 KEYES HOLLOW ROAD	IF RES	1.000	1	26,100	120,100	146,200
SIMINO, TERRENA L.	000213	022000	000003	LEMPSTER	IF RES	43.440	1	4,180 cu	0	4,180
SKEIE, KIRSTEN BRIANNA	000218	030000	000000	28 COACH ROAD	IF RES	5.080	1	30,200	136,500	166,700
SKEIE, KJETIL D	000218	025000	000000	67 COACH ROAD	IF RES	6.800	1	34,200	130,200	164,400
SKEIE, TRUSTEES HEATHER, KIRSTEN, RYAN	000218	026000	000000	67 COACH ROAD	IF RES	21.000	1	24,508 cu	21,000	45,508
SKEIE, TRUSTEES HEATHER, KIRSTEN, RYAN	000218	029000	000000	COACH ROAD	COM/IN	251.000	2	31,304 cu	236,600	267,904
SKEIE-CASTILLO, HEATHER ALISON	000218	032000	000000	300 NICHOLS ROAD	IF RES	5.050	1	31,500	199,600	231,100
SKOWFOE, SCOTT	000226	001000	000000	127 2ND NH TURNPIKE	IF RES	13.320	1	30,869 cu	165,100	195,969
SMITH, ALBERT R	000213	029000	000000	276 LEMPSTER STREET	IF RES	20.100	1	30,933 cu	105,900	136,833
SMITH, CONOR C.	000235	005000	000000	210 DODGE HOLLOW ROAD	IF RES	57.820	1	20,072 cu	93,300	113,372
SMITH, DANNY J	000247	036000	000000	SAND POND ROAD	UNMNG	38.300	1	4,123 cu	0	4,123
SMITH, DAVID	000206	020000	000000	CRESCENT LAKE ROAD	UNMNG	141.000	1	16,671 cu	0	16,671
SMITH, DAWN M	000231	004000	000000	25 GUILFORD ROAD	IF RES	6.230	1	32,100	87,500	119,600
SMITH, EDWARD L.	000235	015000	000000	17 LINDEN LANE	IF RES	57.000	1	25,821 cu	272,300	298,121
SMITH, GARY D	000223	016000	000000	430 N PITKIN ROAD	IF RES	16.570	1	83,800	83,800	113,953
SMITH, JAIMESON	000242	007000	BG0016	16 ECHO LANE	IF RES	0.500	1	0	40,900	40,900
SNUDE (PORTER), HILARY	000206	013000	000000	577 LEMPSTER STREET	IF RES	5.500	1	36,800	190,500	227,300
SNUDE, MICHAEL F.	000206	012000	000000	LEMPSTER STREET	IF RES	12.500	1	1,469 cu	0	1,469
SOC. PROTECTION NH FORESTS	000226	016000	000000	LOVEJOY ROAD	UNMNG	42.000	1	2,124 cu	0	2,124
SOC. PROTECTION NH FORESTS	000231	018000	000000	MOUNTAIN ROAD	MNGD P	688.000	1	38,419 cu	0	38,419
SOC. PROTECTION NH FORESTS	000239	001000	000000	MOUNTAIN ROAD	UNMNG	432.000	1	18,469 cu	0	18,469
SOC. PROTECTION NH FORESTS	000239	002000	000000	MOUNTAIN ROAD	UNMNG	272.500	1	11,650 cu	0	11,650
SOC. PROTECTION NH FORESTS	000242	004000	000000	412 SOUTH ROAD	IF RES	136.000	1	24,771 cu	28,300	53,071
SOC. PROTECTION NH FORESTS	000242	006000	000000	SOUTH ROAD	UNMNG	208.000	1	7,904 cu	0	7,904


Owner	Map	Lot	Sub	Location	Use	Acres	Cards	Land	Buildings	Total
SOC. PROTECTION NH FORESTS	000248	021000	000000	LONG POND ROAD	UNMNG	79.000	1	3,377 cu	0	3,377
SOC. PROTECTION NH FORESTS	000248	022000	000000	OFF SOUTH ROAD	UNMNG	16.000	1	684 cu	0	684
SOSA, DAVID JOSEPH,	000223	017000	000000	408 N PITKIN ROAD	IF RES	14.030	1	48,800	56,300	105,100
SPAIN, LEWIS	000215	008000	000000	LEMPSTER STREET	IF RES	70.700	1	35,974 cu	0	35,974
SPALLUTO, SHARON	000218	028000	000000	30 COACH ROAD	IF RES	0.580	1	23,400	176,900	200,300
SPAULDING, ELLIS	000247	024000	000000	19 TROUT LANE	IF RES	5.800	1	239,673 cu	52,200	291,873
SPAULDING, ELLIS	000247	031000	000000	WEST SHORE ROAD	UNMNG	19.000	1	1,017 cu	0	1,017
SPRECKER, SANDRA	000234	010000	000000	449 DODGE HOLLOW ROAD	IF RES	10.000	1	38,600	138,800	177,400
ST MARTIN, ALAN B. TRUSTEE	000241	009000	000000	235 LONG POND ROAD	IF RES	0.390	1	51,700	51,100	102,800
ST. AMAND, KEVIN	000225	007000	000000	CHARLESTOWN TPKE	IF RES	3.200	1	182 cu	0	182
ST. AMAND, KEVIN	000225	016000	000000	114 CHARLESTOWN TPKE	IF RES	11.400	1	22,763 cu	1,000	23,763
ST. CLAIR, KAYLA A.	000224	006000	000000	685 DODGE HOLLOW ROAD	IF RES	18.200	1	18,200	0	18,200
STATE OF NEW HAMPSHIRE	000203	001000	000000	UNITY SPRINGS ROAD	EXEMPT	10.900	1	4,500	0	4,500
STATE OF NEW HAMPSHIRE	000205	001000	000000	CRESCENT LAKE ROAD	EXEMPT	2.100	1	20,100	0	20,100
STATE OF NEW HAMPSHIRE	000246	007000	000000	HUNTLER ROAD	EXEMPT	54.000	1	73,200	0	73,200
STAVER, JUDITH A.	000242	007000	BG0006	6 ECHO LANE	IF RES	0.000	1	0	21,000	21,000
STEEVES, HOWARD F	000212	016000	000000	BENWAY HILL ROAD	UNMNG	13.250	1	732 cu	0	732
STEINMANN, ERIKA	000206	027000	000001	STAGE ROAD	IF RES	11.360	1	2,837 cu	0	2,837
STEPHENS, SAMUEL R.	000225	012000	000000	CHARLESTOWN TPKE	IF RES	1.300	1	17,600	0	17,600
STETSON, GARDINER K	000201	002000	000000	15 MCCARTHY DRIVE	IF RES	139.000	2	60,245 cu	265,700	325,945
STETSON, GARDINER K	000201	015000	000000	NH ROUTE 10	IF RES	0.180	1	1,000	0	1,000
STETSON, GARDINER K	000201	019000	000000	GRANDVIEW ROAD	MNGD P	62.000	1	4,629 cu	0	4,629
STETSON, GARDINER K	000201	020000	000000	GRANDVIEW ROAD	MNGD P	39.000	1	3,684 cu	0	3,684
STETSON, GARDINER K	000208	011000	000000	GRANDVIEW ROAD	IF RES	70.000	1	24,667 cu	5,800	30,467
STETSON, GARDINER K	000208	012000	000000	232 GRANDVIEW ROAD	IF RES	154.000	2	55,063 cu	235,600	290,663
STETSON, TODD R.	000208	013000	000000	192 GRANDVIEW ROAD	IF RES	5.550	1	38,200	242,700	280,900
STEVENS, JOAN M.	000241	008000	000000	233 LONG POND ROAD	IF RES	1.000	1	57,900	74,800	132,700
STEVENS, WARREN L. & PAULA S. TRUSTEES	000247	029000	000000	75 WEST SHORE ROAD	IF RES W	0.620	1	183,400	388,700	572,100
STICKNEY, SCOTT A.	000206	003000	000000	72 KEYS HOLLOW ROAD	IF RES	6.300	1	33,500	143,600	177,100
STICKNEY-GRANGER, BARBARA L.	000227	049000	000000	16 NICHOLS ROAD	IF RES	1.830	1	27,200	7,800	35,000
STONE, JANE E	000202	010000	000000	189 STARK ROAD	IF RES	5.100	1	28,900	125,500	154,400
STRAETER, ECKHART	000224	013000	000000	ALLEN ROAD	UNMNG	20.000	1	1,140 cu	0	1,140
STRICKLAND, RANDY L.	000210	009000	000000	5 DERO ROAD	IF RES	1.230	1	27,800	141,200	169,000
STROLIN, WILLIAM B.	000222	006000	000000	13 DEER HILL LANE	3F RES	2.040	2	27,400	230,400	257,800
STROLIN, WILLIAM B.	000223	008000	000000	SOUTH HILL DRIVE	IF RES	8.530	1	22,200	0	22,200
STROUT, LOREN T.	000233	011000	000000	219 LOVEJOY ROAD	IF RES	22.000	1	37,044 cu	135,600	172,644
STURTEVANT, KERRY	000222	002000	000000	20 SOUTH HILL DRIVE	2F RES	0.950	1	40,600	170,000	210,600
STURTEVANT, KERRY	000223	048000	000000	212 2ND NH TURNPIKE	IF RES	1.600	1	26,900	33,300	60,200
SURRELL, JEFFREY T.W.	000231	033000	000000	99 SOUTH ROAD	IF RES	2.200	1	35,700	114,100	149,800
SUTHERLAND, MARY L. TRUSTEE OF THE	000227	046000	000000	38 NICHOLS ROAD	IF RES	1.570	1	28,300	140,100	168,400
SVENDSEN, DANA N.	000241	044000	000000	22 SPLAKE DRIVE	IF RES W	0.380	2	94,600	133,900	228,500
SVENDSEN, DANA N.	000241	051000	000000	LONG POND/LOON LOOP	IF RES	1.400	1	1,800	0	1,800
SWATT, RONALD E	000241	019000	000000	289 LONG POND ROAD	IF RES	1.200	1	52,900	134,200	187,100
SWATT-JR, JOHN M.	000241	011000	000000	243 LONG POND ROAD	IF RES	0.540	1	53,400	199,100	252,500
SWEET, DANIEL E.	000231	002000	000000	167 STARK ROAD	IF RES	5.000	1	32,500	159,200	191,700
SWENSON, JAMES J.	000221	020000	000000	247 MOUNTAIN ROAD	IF RES	1.070	1	26,200	139,400	165,600
TAGLIATELA, RALPH P	000241	050000	000000	201 NICHOLS ROAD	IF RES	0.350	1	49,600	178,800	228,400
TAP REALTY TRUST	000209	011000	000000	13 SPLAKE DRIVE	IF RES	11.400	1	24,400	129,200	178,800
TASSINARI, SCOTT	000210	017000	000000	1324 NH ROUTE 10	2F RES W	78.000	2	235,505 cu	311,900	547,405
TEMPLETON, COURTNEY	000225	001000	000000	49 CHARLESTOWN TPKE	IF RES	2.000	1	27,400	22,700	50,100
TERZA, DAVID & JEAN M TRUSTEES	000202	008000	000000	167 STARK ROAD	IF RES	5.200	1	27,700	69,500	97,200
THATCHER-SR, DAVID W.	000212	014000	000000	86 BENWAY HILL ROAD	IF RES	3.000	1	30,100	106,100	136,200
THOMAS, DAVID	000241	001000	000000	LONG POND ROAD	IF RES	0.520	1	29,500	0	29,500
THOMAS, JILLIAN W.	000227	047000	000000	36 NICHOLS ROAD	IF RES	1.570	1	28,300	139,000	167,300
THOMAS, PAUL B.	000206	007000	000000	38 KEYS HOLLOW ROAD	IF RES	1.550	1	33,200	101,700	134,900
THOMAS, TIM	000213	024000	000000	420 LEMPSTER STREET	IF RES	1.500	1	26,800	15,300	42,100
THOMPSON, DANIEL	000229	001000	000000	104 FELCH PASTURE ROAD	IF RES	212.000	1	40,582 cu	263,280	303,862
THOMPSON, JO ANN	000241	060000	000000	5 HORNED POUT DRIVE	IF RES W	0.420	1	146,200	42,300	188,500
THOMPSON, RICHARD E	000224	004000	000000	OFF ALLEN/DODGE HOLLOW	UNMNG	66.000	1	5,676 cu	0	5,676
THORPE, KEVIN J	000239	003000	000000	66 LONG POND ROAD	IF RES	1.000	1	26,100	62,700	88,800



Owner	Map	Lot	Sub	Location	Use	Acres	Curts	Land	Buildings	Total
THURBER, EVERETT E. & CLAIRE M. & CHAD E	000223	029000	000000	469 N PITKIN ROAD	IF RES	4.080	1	36,200	178,600	214,800
TIBBETTS, AUTUMN K.	000228	014000	000000	ORCHARD DRIVE	IF RES	1.520	1	15,200	0	15,200
TILLEY, CHRISTOPHER & CARRIE	000242	007000	BG0014	14 ECHO LANE	IF RES	0.000	1	0	78,100	78,100
TIMOTHY, MICHAEL R.	000213	005000	000000	8 COFFIN HILL ROAD	IF RES	17.450	1	28,855 cu	86,300	115,155
TIMPANO, STEVEN A.	000248	009000	000000	342 LONG POND ROAD	IF RES W	0.560	1	0	50,900	170,100
TIRRELL, JR., PHILIP J.	000241	022000	0000BG	304 LONG POND ROAD	IF RES	0.000	1	0	11,800	11,800
TIRRELL, JR., PHILIP J.	000241	023000	000000	LONG POND ROAD	IF RES	0.220	1	26,000	0	26,000
TIRRELL, JR., PHILIP J.	000241	033000	000000	LOON LOOP	IF RES	0.280	1	26,300	0	26,300
TIRRELL, PHILIP J.	000224	007000	000000	699 DODGE HOLLOW ROAD	IF RES	11.400	1	52,900	266,400	319,300
TIRRELL, PHILIP J.	000248	012000	000000	334 LONG POND ROAD	IF RES W	0.390	1	10,300	115,200	225,500
TLMX PAD LC	000243	005000	000000	NH ROUTE 10	IF RES	0.760	1	16,700	0	16,700
TLMX PARK LLC	000243	006000	000000	93 JOLLY ROGER ROAD	COM/IN	28.470	1	138,300	192,500	330,800
TLMX PITS LLC	000243	004000	000000	NH ROUTE 10	COM/IN	13.270	1	62,100	0	62,100
TOPA, RYAN	000231	019000	000000	450 MOUNTAIN ROAD	IF RES	1.100	1	29,100	99,300	128,400
TOPOLEWSKI, JOHN L	000228	019000	000000	136 MAPLEWOOD AVENUE	IF RES	1.470	1	25,200	188,300	213,500
TORRES, FRANCISCO	000206	028000	000000	137 STAGE ROAD	IF RES	7.800	1	43,200	156,700	199,900
TOWNE, JODY	000227	036000	000000	34 MANOR ROAD	IF RES	2.730	1	27,000	174,100	201,100
TOWNSEND, LARAE	000208	014000	000000	219 GRANDVIEW ROAD	IF RES	0.890	1	30,600	92,800	123,400
TREMBLAY, JAMES J	000218	019000	000000	115 SCHOOL ROAD	IF RES	3.170	1	30,600	211,900	242,500
TREMBLAY, JOHN P	000209	013000	000000	52 FREEDOM DRIVE	IF RES	18.560	2	30,162 cu	174,700	204,862
TREMBLAY, JOHN P	000209	014000	000000	NH ROUTE 10	IF RES	16.930	1	24,544 cu	0	24,544
TREMBLAY, JOHN P	000209	021000	000000	DIRO ROAD	MNGD O	77.500	1	3,534 cu	0	3,534
TREMBLAY, JOSEPH PAUL	000209	014000	000001	11 FREEDOM DRIVE	IF RES	5.150	1	29,300	37,900	67,200
TURNER, CHARLES E	000201	012000	000000	23 BROOK ROAD	IF RES	1.700	1	17,900	0	17,900
TWOMEY, PAUL J & SWEET, BARBARA A.	000241	052000	000000	10 LOON LOOP	IF RES	0.370	1	50,000	89,800	139,800
ULRICH, KERRY C	000241	059000	000000	3 HORNED POUT DRIVE	IF RES W	0.520	1	137,100	67,600	204,700
UNITED STATES CELLULAR	000238	008000	000TWR	21 COOLEY DRIVE	COM/IN	0.000	1	0	434,800	434,800
VALLEY, VERONICA	000223	032000	000000	116 LEMPSTER STREET	IF RES	0.910	1	28,000	99,100	127,100
VALUCKAS, JOHN B	000221	012000	000000	JUNIPER DRIVE	IF RES	5.430	1	24,500	0	24,500
VALUCKAS, JOHN B	000225	005000	000000	77 CHARLESTOWN TPKE	IF RES	3.700	1	27,800	3,700	31,500
VANDER WIEDE, CHRISTOPHER	000241	080000	000000	12 BLUE HERON DRIVE	IF RES	0.990	1	55,800	125,200	181,000
VAUGHAN, DAVID M	000223	046000	000000	98 HURD ROAD	IF RES	3.190	1	30,200	115,600	145,800
WAGNER, MICHAEL L.	000202	015000	000000	86 STARK ROAD	IF RES	6.200	1	30,900	108,500	139,400
WALCH, RODNEY	000206	023000	000000	41 STAGE ROAD	IF RES	10.500	1	56,300	84,500	140,800
WALKER, ERIC D	000217	009000	000000	261 HURD ROAD	IF RES	8.400	1	31,662 cu	139,500	171,162
WALKER, ERIC D	000217	010000	000000	HURD ROAD	IF RES	8.700	1	15,885 cu	7,800	23,685
WALLACE-III, IVAN H.	000231	024000	000000	9 BEAUGARDEN	IF RES	2.800	1	25,800	133,700	159,500
WATERMAN, DARRYL T	000225	017000	000000	104 CHARLESTOWN TPKE	IF RES	11.700	2	45,400	213,600	259,000
WATSON, PAMALA J.	000233	039000	000000	9 CUTLER ROAD	IF RES	1.400	2	29,300	69,800	99,100
WEATHERWAX, FRANCIS R.	000212	011000	000000	HURD ROAD	MNGD P	12.000	1	582 cu	0	582
WEATHERWAX, FRANCIS R.	000212	022000	000000	349 HURD ROAD	2F RES	2.900	1	33,553 cu	219,100	252,653
WEBB, RICHARD D & ANN H.	000231	027000	000000	358 MOUNTAIN ROAD	IF RES	13.980	1	13,215 cu	107,200	138,415
WELCH, BARRY L.	000207	008000	000000	HURD ROAD	IF RES	3.800	1	26,900	0	26,900
WELCH, BARRY L.	000208	005000	000000	498 GRANDVIEW ROAD	IF RES	3.300	1	33,700	118,200	151,900
WELCH, EDWARD J. III	000241	030000	000000	15 LOON LOOP	IF RES	0.350	1	48,600	94,000	142,600
WELCH, JAMES	000206	053000	000000	23 UNITY SPRINGS ROAD	IF RES	5.200	1	47,500	67,700	115,200
WELCH, KYLE J.	000211	003000	000000	1287 NH ROUTE 10	IF RES	1.800	1	27,100	153,500	180,600
WELSCH, FREDRICK C.	000215	006000	000000	LEMPSTER STREET	MNGD P	56.700	1	9,491 cu	0	9,491
WHALEN, BRANDON R	000206	024000	000000	61 STAGE ROAD	IF RES	5.080	1	42,600	145,600	188,200
WHEELER, DAVID G	000207	003000	000000	511 HURD ROAD	IF RES	0.900	1	29,200	94,400	123,600
WHEELER, ELIZABETH	000224	017000	000000	849 NH ROUTE 10	IF RES	0.360	1	20,400	101,000	121,400
WHEELER, KATHERINE LEE	000224	001000	000000	670 DODGE HOLLOW ROAD	IF RES	34.700	1	43,913 cu	157,700	201,613
WHEELER, KENNETH W	000233	009000	000000	151 LOVELOY ROAD	IF RES	7.280	1	37,700	106,500	144,200
WHITE, LINDA J.	000241	054000	000000	260 LONG POND ROAD	IF RES	0.400	1	50,700	72,000	122,700
WHITE, ROBERT M	000231	036000	000000	LOCKE LANE	IF RES	17.000	1	9,643 cu	4,200	13,843
WHITE, ROBERT M	000242	001000	000000	LOCKE LANE	IF RES	15.500	1	10,757 cu	0	10,757
WICKLES, MARK	000248	004000	000000	LONG POND ROAD	IF RES	0.430	1	28,400	0	28,400
WIGGIN, DAVID R.	000228	025000	000000	MOUNTAIN ROAD	IF RES	3.800	1	16,000	0	16,000
WIGGIN, DAVID R.	000228	026000	000000	MOUNTAIN ROAD	IF RES	3.000	1	19,200	10,100	29,300
WILKINS, LUCILLE I. TRUSTEE	000241	005000	000000	LONG POND ROAD	IF RES	1.000	1	32,500	0	32,500



## Retired Barbara Richards



Deputy Town Clerk / Tax Collector / Clerical Assistant

Barb filled many positions in Lempster. She was part of the Fire Department (1976-1986), Civil Defense Deputy Director (1981-1992), Forestry Department Issuing Agent (1982-Current), Trustee of Trust funds (1994-2018), Cemetery Trustee (1994-2000), E-911 Liaison (2008-2020), Deputy Town Clerk/Tax Collector/Clerical Assistant (2010-2020), Deputy Emergency Management Director (2011-2015), 250<sup>th</sup> Anniversary Steering Committee (2016-2017), and Ballot Clerk.

Thank you for your service to the community!

Happy Retirement

