

Special  
F  
44  
.L56  
2019



2019  
TOWN OF LEMPSTER  
NEW HAMPSHIRE  
INCORPORATED 1767



# DIRECTORY

Police/Fire/Rescue - Emergency 911

Animal Control	477-1229
Building Inspector/Bob Porter (home)	863-9711
Fire Chief - Jon Thomas	504-2854
Forest Fire - Outside Burn Permits	
Warden David Richards (cell)	477-6301
Deputy Warden James Richards (home)	863-3670
Health Officer/Bob Porter (home)	863-9711
Highway Garage	863-6779
Miner Memorial Library	863-0051
Selectmen's Office	863-2698
Sheriff	863-7908
Town Clerk/Tax Collector	863-3213
Town Office Fax	863-8105
Transfer Station	863-7062
Town Welfare	863-3213

The following boards meet at the Town Office 856 Rte. 10  
Selectmen - 2nd and 4th Tue. of each month at 7 PM  
Planning Board - 2nd Mon. of each month at 7 PM  
Conservation Commission - 2nd Wed. of each month at 9 AM  
Cemetery Trustees - 3rd Mon. of each month at 4 PM

## TOWN OFFICE HOURS

Town Clerk/Tax Collector	Tue-Thurs 8 AM - 5:30 PM (closed 12-12:30 PM) Fri. 8 AM - Noon Sat. 8 AM - Noon First & Last Sat. of month
Selectmen's Office	Tue., Wed. 8 AM - 4:00 PM, Fri. 8 AM - 1 PM

## MEETINGS AT THE FIRE STATION - 929 Route 10

Fire Department/Rescue Squad	1st Wed. of each month at 7 PM
------------------------------	--------------------------------

## MEETINGS AT MINER MEMORIAL LIBRARY

Library Trustees	3rd Thurs. every other month beginning in Jan. at 6 PM
Friends of the Library	1st Mon. of each month at 7 PM
Library Hours	Sun. 2 - 5 PM, Mon. 12 - 7 PM, Thur. 2 - 6 PM

## MEETINGS AT HISTORY HALL

Historical Society	4th Thurs. 6:30 PM except Nov. & Dec.
--------------------	---------------------------------------


## TRANSFER STATION - 118 LOVEJOY ROAD

Sunday 8 AM - 2 PM, Wednesday 10 AM - 2 PM

All meeting hours subject to change

Front Cover photo courtesy of Courtney Lowden  
Back Cover photos courtesy of Cheryl Fitzpatrick

2019  
**ANNUAL TOWN REPORT**



**LEMPSTER, NEW HAMPSHIRE**

Visit our website at [lempsternh.org](http://lempsternh.org)  
E-Mail – [Lempster@myfairpoint.net](mailto:Lempster@myfairpoint.net)

Photo courtesy of David Ralph



## TABLE OF CONTENTS

### **Introduction**

Selectmen's Report	6
Town Officials	3
2019 Town Meeting Minutes	41
2020 Town Warrant	37

### **Department Reports**

Fire Department	48
Forest Fire	50
Highway Department and Transfer Station	47
Rescue Report	51
Sheriff's Department	52

### **Financial Reports**

Auditor's Report	32
Balance Sheet	24
MS 9 & 10 Trust Fund Report	28
MS-61 Tax Collector's Report	18
MS-636 Town Budget	7
Summary of Valuation	27
Town Clerk's Report	16
Treasurer's Report	26
2020 Proposed Capital Improvements Program	36

### **Boards, Commissions and Other Reports**

Building Inspector	34
Cemetery Trustee	54
Conservation Commission	53
Historical Society	55
Miner Memorial Library	33
Owner Index	58
Planning Board	35
Vital Statistics	56

## 2019 Town Officials

<u>OFFICE</u>	<u>NAME</u>	<u>TERM EXPIRATION</u>
<b>SELECTMEN</b>	Everett Thurber	2020
	Philip Tirrell, Sr.	2021
	Mary Grenier	2022
<b>ADMINISTRATIVE ASSISTANT</b>	Ingrid Bjork	
<b>AUDITOR</b>	James Grenier	2020
<b>BUILDING INSPECTOR</b>	Robert Porter	
<b>CEMETERY TRUSTEES</b>	Carol Stamatakis	2020
	Glenn Wirkkala	2021
	Cheryl McGinnis	2022
<b>CONSERVATION COMMISSION</b> appointed positions	Jim Beard, Chairman	resigned
	Andria Elliot	resigned
	Sue Lichty	2020
	Rebecca Farrand	resigned
	Wesley Ash	2020
	Lori Earthrowl	2021
	Ivan Wallace	2021
	Philip Tirrell	2022
<b>EMERGENCY MGMT DIRECTOR</b>	Selectmen	
<b>FIRE-RESCUE DEPARTMENT</b>	Jon Thomas, Fire Chief	
	Brandon Langlois, Ass't Fire Chief	
	Tom Moore, Jr., Fire Captain	
	David Richards, Fire Lieutenant	
	Chris Young, Fire Lieutenant	
	Beth Clark-Moulton, Rescue Capt.	
	Bill Baker	
	Tom Brennan	
	Michael Bosse	
	Ronald Clark	
	John Cleveland	
	Michael Moore	
	Joseph Moulton, Jr.	
Madyson Moore		
<b>FOREST FIRE WARDEN</b>	David Richards	
	Deputy Ronald Clark	
	Deputy Thomas Moore	
	Deputy Joseph Moulton	
	Deputy James Richards	
	Deputy Jon Thomas	


# 2019 Town Officials

<u>OFFICE</u>	<u>NAME</u>	<u>TERM EXPIRATION</u>
<b>HEALTH OFFICER</b>	Robert Porter	
<b>HIGHWAY DEPARTMENT</b>	Daryl Simino, Supervisor Douglas Fellows Scott Goodspeed Ernie Perry Jim Jennison - Transfer Station Vanessa Keith - Transfer Station	
<b>LIBRARY TRUSTEES</b>	Janice Baker Janice Brehio Rebecca Farrand James Beard Marilyn Butler	2020 2021 2021 2022 2022
<b>LIBRARIAN</b>	Tina Fava	
<b>MODERATOR</b>	Michael Shklar, Esq.	2020
<b>PLANNING BOARD</b>	Kirt Wirkkala R. Mark Adams William Rodeschin David Richards Everett Thurber, ex officio	2020 2021 2021 2022
<b>SHERIFF'S DEPARTMENT</b>	Chief Deputy Jeremy Wilson Deputy Michael J. Batista Deputy Justin Merrill Deputy Glen St. Amant Deputy J. Ethan Yazinski	
<b>SUPERVISORS OF CHECKLIST</b>	Sharon Perry Sharron Wallace Robert Cilley Patricia McCabe Marilyn Butler	resigned 2022 resigned 2024 2020
<b>TAX COLLECTOR/ TOWN CLERK</b>	Linda Callahan Barbara Richards	2020 Deputy
<b>TOWN COUNSEL</b>	Michael Shklar, Esq.	
<b>TREASURER</b>	Mary Fellows Ingrid Bjork	2020 Deputy
<b>TRUSTEES OF TRUST FUNDS</b>	Carol Stamatakis Lynn Rodeschin Barbara Parker	2020 2021 2022
<b>WELFARE OFFICER</b>	Selectmen	





Ingrid Bjork  
Administrative Assistant



Mary Fellows  
Treasurer




Linda Callahan  
Town Clerk/Tax Collector



Barbara Richards  
Deputy Town Clerk/Tax Collector/  
Clerical Assistant




Trustees of Trust Funds



Michael Shklar  
Moderator



Supervisors of Checklist



Donald Jeffery  
Election Assistant



## Report of the Selectmen 2019

The Selectmen have been busy again this year managing the affairs of the Town. We could not have accomplished what we have, without the effort of the employees, volunteers and other elected officials in our community.

The Conservation Commission was repopulated with members and is currently meeting regularly on the 2nd Wednesday at 9 AM. We have been working to bring the fire access at the Richardson Brook area on Lempster Mountain to a conclusion, and will be cutting an access road to the pond off Bean Mountain Road. The Highway department has worked to replace culverts on several roads. We have had Mountain Road crack sealed and have also repaired a retaining wall at the Mountain Road bridge to hold the road from erosion. The large culvert near the Clark Residence on Lovejoy Road has been replaced and the road has been built up to help avoid future flooding. The beavers in that area have done what they can to test us on that point.

We have worked hard to cleanup several tax deeded properties and will continue this process in the spring of 2020. This work involves some demolition, as well as sorting garbage and solid waste from salvageable items that were left on these properties. Items that could be salvaged were sold and the money was put in the general fund to help offset the cost of the cleaning. It is our goal to get these properties sold and back on the tax role.

The Fire Department and Rescue squad have had a very busy year and continue to provide an invaluable service to our town and our visitors.

We are appreciative to the many volunteers that work to improve our community. There are many committees and organizations in town that would be happy to see new faces and hear new ideas. The Selectmen meet the second and fourth Tuesday at 7 PM at the town office. Please feel welcome to attend these meetings and see democracy in action. We are open to suggestions and comments and are here to make our town better.

Philip J. Tirrell, Chairman







New Hampshire  
Department of  
Revenue Administration

2020  
MS-636

Proposed Budget

**Lempster**

For the period beginning January 1, 2020 and ending December 31, 2020

Form Due Date: **20 Days after the Annual Meeting**

This form was posted with the warrant on: February 5, 2020

**GOVERNING BODY CERTIFICATION**

Under penalties of perjury, I declare that I have examined the information contained in this form and to the best of my belief it is true, correct and complete.

Name	Position	Signature
PHILIP J TILZELL	CHAIRMAN	<i>Philip J. Tillzell</i>
EVERETT F THURBER	selectman	<i>Everett Thurber</i>
MARY E. GRENIER	SELECTMAN	<i>Mary E. Grenier</i>

This form must be signed, scanned, and uploaded to the Municipal Tax Rate Setting Portal:  
<https://www.proptax.org/>

**For assistance please contact:**  
NH DRA Municipal and Property Division  
(603) 230-5090  
<http://www.revenue.nh.gov/mun-prop/>





Appropriations

Account	Purpose	Article	Expenditures for	Appropriations	Proposed Appropriations for period	
			period ending	for period ending	ending 12/31/2020	
			12/31/2019	12/31/2019	(Recommended)	(Not Recommended)
<b>General Government</b>						
0000-0000	Collective Bargaining		\$0	\$0	\$0	\$0
4130-4139	Executive	03	\$86,751	\$88,420	\$91,180	\$0
4140-4149	Election, Registration, and Vital Statistics	03	\$62,105	\$64,730	\$76,725	\$0
4150-4151	Financial Administration	03	\$12,929	\$14,720	\$15,170	\$0
4152	Revaluation of Property	03	\$22,658	\$26,000	\$36,000	\$0
4153	Legal Expense	03	\$3,463	\$20,000	\$20,000	\$0
4155-4159	Personnel Administration	03	\$159,242	\$177,250	\$214,850	\$0
4191-4193	Planning and Zoning	03	\$8,529	\$15,000	\$15,000	\$0
4194	General Government Buildings	03	\$14,168	\$16,000	\$20,000	\$0
4195	Cemeteries	03	\$8,110	\$8,500	\$8,500	\$0
4196	Insurance	03	\$16,082	\$16,808	\$18,500	\$0
4197	Advertising and Regional Association		\$0	\$0	\$0	\$0
4199	Other General Government	03	\$0	\$20,000	\$20,000	\$0
<b>General Government Subtotal</b>			<b>\$394,037</b>	<b>\$467,428</b>	<b>\$535,925</b>	<b>\$0</b>
<b>Public Safety</b>						
4210-4214	Police	03	\$56,154	\$55,400	\$61,000	\$0
4215-4219	Ambulance	03	\$28,470	\$29,952	\$30,850	\$0
4220-4229	Fire	03	\$61,595	\$65,102	\$67,100	\$0
4240-4249	Building Inspection	03	\$2,200	\$2,300	\$2,300	\$0
4290-4298	Emergency Management	03	\$100	\$1,250	\$1,250	\$0
4299	Other (Including Communications)		\$0	\$0	\$0	\$0
<b>Public Safety Subtotal</b>			<b>\$148,519</b>	<b>\$154,004</b>	<b>\$162,500</b>	<b>\$0</b>
<b>Airport/Aviation Center</b>						
4301-4309	Airport Operations		\$0	\$0	\$0	\$0
<b>Airport/Aviation Center Subtotal</b>			<b>\$0</b>	<b>\$0</b>	<b>\$0</b>	<b>\$0</b>
<b>Highways and Streets</b>						
4311	Administration	03	\$141,307	\$157,700	\$202,100	\$0
4312	Highways and Streets	03	\$205,466	\$187,770	\$196,570	\$0
4313	Bridges	03	\$0	\$2,000	\$2,000	\$0
4316	Street Lighting	03	\$865	\$980	\$980	\$0
4319	Other		\$0	\$0	\$0	\$0
<b>Highways and Streets Subtotal</b>			<b>\$347,638</b>	<b>\$348,450</b>	<b>\$401,650</b>	<b>\$0</b>





### Appropriations

Account	Purpose	Article	Expenditures for period ending 12/31/2019	Appropriations for period ending 12/31/2019	Proposed Appropriations for period ending 12/31/2020	
					(Recommended)	(Not Recommended)
<b>Sanitation</b>						
4321	Administration	03	\$32,992	\$28,825	\$29,625	\$0
4323	Solid Waste Collection	03	\$54,270	\$57,000	\$65,000	\$0
4324	Solid Waste Disposal		\$0	\$0	\$0	\$0
4325	Solid Waste Cleanup	03	\$10,243	\$11,000	\$1,000	\$0
4326-4328	Sewage Collection and Disposal	03	\$686	\$1,900	\$1,900	\$0
4329	Other Sanitation		\$0	\$0	\$0	\$0
<b>Sanitation Subtotal</b>			<b>\$98,191</b>	<b>\$98,725</b>	<b>\$97,525</b>	<b>\$0</b>
<b>Water Distribution and Treatment</b>						
4331	Administration		\$0	\$0	\$0	\$0
4332	Water Services		\$0	\$0	\$0	\$0
4335	Water Treatment		\$0	\$0	\$0	\$0
4338-4339	Water Conservation and Other		\$0	\$0	\$0	\$0
<b>Water Distribution and Treatment Subtotal</b>			<b>\$0</b>	<b>\$0</b>	<b>\$0</b>	<b>\$0</b>
<b>Electric</b>						
4351-4352	Administration and Generation		\$0	\$0	\$0	\$0
4353	Purchase Costs		\$0	\$0	\$0	\$0
4354	Electric Equipment Maintenance		\$0	\$0	\$0	\$0
4359	Other Electric Costs		\$0	\$0	\$0	\$0
<b>Electric Subtotal</b>			<b>\$0</b>	<b>\$0</b>	<b>\$0</b>	<b>\$0</b>
<b>Health</b>						
4411	Administration	03	\$2,000	\$2,100	\$2,100	\$0
4414	Pest Control	03	\$3,000	\$3,000	\$3,000	\$0
4415-4419	Health Agencies, Hospitals, and Other	03	\$7,827	\$7,827	\$7,823	\$0
<b>Health Subtotal</b>			<b>\$12,827</b>	<b>\$12,927</b>	<b>\$12,923</b>	<b>\$0</b>
<b>Welfare</b>						
4441-4442	Administration and Direct Assistance	03	\$1,658	\$7,000	\$7,000	\$0
4444	Intergovernmental Welfare Payments		\$0	\$0	\$0	\$0
4445-4449	Vendor Payments and Other		\$0	\$0	\$0	\$0
<b>Welfare Subtotal</b>			<b>\$1,658</b>	<b>\$7,000</b>	<b>\$7,000</b>	<b>\$0</b>
<b>Culture and Recreation</b>						
4520-4529	Parks and Recreation	03	\$1,325	\$2,500	\$2,500	\$0
4550-4559	Library	03	\$18,398	\$19,000	\$19,000	\$0
4583	Patriotic Purposes	03	\$159	\$500	\$500	\$0
4589	Other Culture and Recreation		\$2,312	\$1,500	\$0	\$0
<b>Culture and Recreation Subtotal</b>			<b>\$22,194</b>	<b>\$23,500</b>	<b>\$22,000</b>	<b>\$0</b>



Appropriations

Account	Purpose	Article	Expenditures for	Appropriations	Proposed Appropriations for period	
			period ending 12/31/2019	for period ending 12/31/2019	ending 12/31/2020 (Recommended)	ending 12/31/2020 (Not Recommended)
<b>Conservation and Development</b>						
4611-4612	Administration and Purchasing of Natural Resources	03	\$5,100	\$5,100	\$5,100	\$0
4619	Other Conservation		\$0	\$0	\$0	\$0
4631-4632	Redevelopment and Housing		\$0	\$0	\$0	\$0
4651-4659	Economic Development		\$0	\$0	\$0	\$0
<b>Conservation and Development Subtotal</b>			<b>\$5,100</b>	<b>\$5,100</b>	<b>\$5,100</b>	<b>\$0</b>
<b>Debt Service</b>						
4711	Long Term Bonds and Notes - Principal	03	\$141,667	\$141,667	\$157,286	\$0
4721	Long Term Bonds and Notes - Interest	03	\$22,410	\$22,457	\$23,556	\$0
4723	Tax Anticipation Notes - Interest		\$0	\$0	\$0	\$0
4790-4799	Other Debt Service		\$0	\$0	\$0	\$0
<b>Debt Service Subtotal</b>			<b>\$164,077</b>	<b>\$164,124</b>	<b>\$180,842</b>	<b>\$0</b>
<b>Capital Outlay</b>						
4901	Land		\$0	\$0	\$0	\$0
4902	Machinery, Vehicles, and Equipment		\$199,881	\$221,120	\$0	\$0
4903	Buildings		\$14,706	\$0	\$0	\$0
4909	Improvements Other than Buildings		\$150,809	\$0	\$0	\$0
<b>Capital Outlay Subtotal</b>			<b>\$365,396</b>	<b>\$221,120</b>	<b>\$0</b>	<b>\$0</b>
<b>Operating Transfers Out</b>						
4912	To Special Revenue Fund		\$0	\$0	\$0	\$0
4913	To Capital Projects Fund		\$0	\$0	\$0	\$0
4914A	To Proprietary Fund - Airport		\$0	\$0	\$0	\$0
4914E	To Proprietary Fund - Electric		\$0	\$0	\$0	\$0
4914O	To Proprietary Fund - Other		\$0	\$0	\$0	\$0
4914S	To Proprietary Fund - Sewer		\$0	\$0	\$0	\$0
4914W	To Proprietary Fund - Water		\$0	\$0	\$0	\$0
4918	To Non-Expendable Trust Funds		\$0	\$0	\$0	\$0
4919	To Fiduciary Funds		\$0	\$0	\$0	\$0
<b>Operating Transfers Out Subtotal</b>			<b>\$0</b>	<b>\$0</b>	<b>\$0</b>	<b>\$0</b>
<b>Total Operating Budget Appropriations</b>					<b>\$1,425,465</b>	<b>\$0</b>





**Special Warrant Articles**

Account	Purpose	Article	Proposed Appropriations for period ending 12/31/2020	
			(Recommended)	(Not Recommended)
4915	To Capital Reserve Fund	04 <i>Purpose: Emergency Communication and Power</i>	\$500	\$0
4915	To Capital Reserve Fund	05 <i>Purpose: Emergency Response CR</i>	\$500	\$0
4915	To Capital Reserve Fund	06 <i>Purpose: Forest Fire Truck C/R</i>	\$5,000	\$0
4915	To Capital Reserve Fund	07 <i>Purpose: Emergency Water Supply System CR</i>	\$20,000	\$0
4915	To Capital Reserve Fund	08 <i>Purpose: Fire Department Equipment CR</i>	\$15,000	\$0
4915	To Capital Reserve Fund	09 <i>Purpose: Rescue Equipment CR</i>	\$2,000	\$0
4915	To Capital Reserve Fund	10 <i>Purpose: Rescue Squad Truck C/R</i>	\$8,500	\$0
4915	To Capital Reserve Fund	12 <i>Purpose: Municipal Buildings Complex CR</i>	\$30,000	\$0
4915	To Capital Reserve Fund	13 <i>Purpose: Town Hall/Meetinghouse Restoration CR</i>	\$200	\$0
4915	To Capital Reserve Fund	14 <i>Purpose: Town Hall/Meetinghouse Restoration CR</i>	\$25,000	\$0
4915	To Capital Reserve Fund	15 <i>Purpose: Town Office Information Technology CR</i>	\$5,000	\$0
4915	To Capital Reserve Fund	17 <i>Purpose: Town Highway Equipment CR</i>	\$25,000	\$0
4915	To Capital Reserve Fund	18 <i>Purpose: Road Reconstruction and Paving CR</i>	\$25,000	\$0
4915	To Capital Reserve Fund	20 <i>Purpose: Transfer Station Equipment CR</i>	\$2,000	\$0
4915	To Capital Reserve Fund	21 <i>Purpose: Landfill Closure CR</i>	\$1,000	\$0
4915	To Capital Reserve Fund	22 <i>Purpose: New Cemetery CR</i>	\$1,000	\$0
4915	To Capital Reserve Fund	23 <i>Purpose: Cemetery Tree Management CR</i>	\$2,500	\$0
4915	To Capital Reserve Fund	24 <i>Purpose: Appraisal of Property C/R</i>	\$3,342	\$0
4916	To Expendable Trusts/Fiduciary Funds	11 <i>Purpose: Town Building Repair ET</i>	\$20,000	\$0
4916	To Expendable Trusts/Fiduciary Funds	16 <i>Purpose: Town Bridge ET</i>	\$50,000	\$0
<b>Total Proposed Special Articles</b>			<b>\$241,542</b>	<b>\$0</b>



Individual Warrant Articles

Account	Purpose	Article	Proposed Appropriations for period ending 12/31/2020	
			(Recommended)	(Not Recommended)
4325	Solid Waste Cleanup	25	\$10,000	\$0
	<i>Purpose: Clean-up of Town owned properties</i>			
4589	Other Culture and Recreation	26	\$1,500	\$0
	<i>Purpose: Old Home Day</i>			
4902	Machinery, Vehicles, and Equipment	19	\$14,250	\$0
	<i>Purpose: Lease Payment</i>			
<b>Total Proposed Individual Articles</b>			<b>\$25,750</b>	<b>\$0</b>





Revenues

Account	Source	Article	Actual Revenues for period ending 12/31/2019	Estimated Revenues for period ending 12/31/2019	Estimated Revenues for period ending 12/31/2020
<b>Taxes</b>					
3120	Land Use Change Tax - General Fund	03	\$5,025	\$1,800	\$4,000
3180	Resident Tax		\$0	\$0	\$0
3185	Yield Tax	03	\$25,144	\$25,144	\$20,000
3186	Payment in Lieu of Taxes	03	\$704,512	\$704,512	\$654,285
3187	Excavation Tax	03	\$340	\$340	\$300
3189	Other Taxes		\$0	\$0	\$0
3190	Interest and Penalties on Delinquent Taxes	03	\$42,162	\$37,500	\$37,000
9991	Inventory Penalties		\$0	\$0	\$0
<b>Taxes Subtotal</b>			<b>\$777,183</b>	<b>\$769,296</b>	<b>\$715,585</b>
<b>Licenses, Permits, and Fees</b>					
3210	Business Licenses and Permits	03	\$220	\$220	\$220
3220	Motor Vehicle Permit Fees	03	\$240,485	\$224,500	\$243,223
3230	Building Permits	03	\$3,395	\$3,000	\$3,000
3290	Other Licenses, Permits, and Fees	03	\$3,986	\$3,600	\$3,900
3311-3319	From Federal Government		\$0	\$0	\$0
<b>Licenses, Permits, and Fees Subtotal</b>			<b>\$248,086</b>	<b>\$231,320</b>	<b>\$250,343</b>
<b>State Sources</b>					
3351	Municipal Aid/Shared Revenues	03	\$17,989	\$17,989	\$17,989
3352	Meals and Rooms Tax Distribution	03	\$59,651	\$59,651	\$60,000
3353	Highway Block Grant	03	\$69,481	\$69,585	\$69,000
3354	Water Pollution Grant		\$0	\$0	\$0
3355	Housing and Community Development		\$0	\$0	\$0
3356	State and Federal Forest Land Reimbursement	03	\$346	\$346	\$346
3357	Flood Control Reimbursement		\$0	\$0	\$0
3359	Other (Including Railroad Tax)	03	\$2,672	\$2,317	\$200
3379	From Other Governments		\$0	\$0	\$0
<b>State Sources Subtotal</b>			<b>\$150,139</b>	<b>\$149,888</b>	<b>\$147,535</b>
<b>Charges for Services</b>					
3401-3406	Income from Departments	03	\$20,659	\$20,000	\$20,500
3409	Other Charges		\$0	\$0	\$0
<b>Charges for Services Subtotal</b>			<b>\$20,659</b>	<b>\$20,000</b>	<b>\$20,500</b>
<b>Miscellaneous Revenues</b>					
3501	Sale of Municipal Property	03	\$48,429	\$48,500	\$75,000
3502	Interest on Investments	03	\$22,616	\$18,000	\$22,000
3503-3509	Other	03	\$3,482	\$1,320	\$3,000
<b>Miscellaneous Revenues Subtotal</b>			<b>\$74,527</b>	<b>\$67,820</b>	<b>\$100,000</b>



**Revenues**

Account	Source	Article	Actual Revenues for period ending 12/31/2019	Estimated Revenues for period ending 12/31/2019	Estimated Revenues for period ending 12/31/2020
<b>Interfund Operating Transfers In</b>					
3912	From Special Revenue Funds		\$0	\$0	\$0
3913	From Capital Projects Funds		\$0	\$0	\$0
3914A	From Enterprise Funds: Airport (Offset)		\$0	\$0	\$0
3914E	From Enterprise Funds: Electric (Offset)		\$0	\$0	\$0
3914O	From Enterprise Funds: Other (Offset)		\$0	\$0	\$0
3914S	From Enterprise Funds: Sewer (Offset)		\$0	\$0	\$0
3914W	From Enterprise Funds: Water (Offset)		\$0	\$0	\$0
3915	From Capital Reserve Funds		\$194,450	\$50,000	\$0
3916	From Trust and Fiduciary Funds		\$0	\$0	\$0
3917	From Conservation Funds		\$0	\$0	\$0
<b>Interfund Operating Transfers In Subtotal</b>			<b>\$194,450</b>	<b>\$50,000</b>	<b>\$0</b>
<b>Other Financing Sources</b>					
3934	Proceeds from Long Term Bonds and Notes		\$156,184	\$156,870	\$0
9998	Amount Voted from Fund Balance	25, 13, 24	\$16,930	\$16,930	\$13,542
9999	Fund Balance to Reduce Taxes		\$0	\$0	\$0
<b>Other Financing Sources Subtotal</b>			<b>\$173,114</b>	<b>\$173,800</b>	<b>\$13,542</b>
<b>Total Estimated Revenues and Credits</b>			<b>\$1,638,158</b>	<b>\$1,462,124</b>	<b>\$1,247,505</b>





**Budget Summary**

<b>Item</b>	<b>Period ending 12/31/2020</b>
Operating Budget Appropriations	\$1,425,465
Special Warrant Articles	\$241,542
Individual Warrant Articles	\$25,750
Total Appropriations	\$1,692,757
Less Amount of Estimated Revenues & Credits	\$1,247,505
<b>Estimated Amount of Taxes to be Raised</b>	<b>\$445,252</b>

**TOWN CLERK'S REPORT  
JANUARY – DECEMBER 2019**

**LICENSES, PERMITS, FEES**

Permits

Excavation	\$150.00	
Junkyard Permits	\$70.00	\$220.00

Auto

Auto Registration	\$229,406.00	
Boat Agent's Fees	\$574.16	
Agent's Fees	\$5,799.00	
Town Title Fees	\$724.00	
Transfer Fees	\$660.00	
Clerk's Fees	\$3,896.00	\$241,059.16

Building Inspector

Building Permits	\$3,244.65	
Occupancy Permits	\$150.00	\$3,394.65

Dog Licenses

License Fees	\$1,626.00	\$1,626.00
--------------	------------	------------

Vital Statistics

Marriage Licenses	\$91.00	
Certified Copies	\$399.00	\$490.00

Other Licenses, Permits, Fees

UCC Filings	\$345.00	
NSF bank charge	\$115.00	
OHRV/Hunting Licenses	\$455.00	
Sale of Checklists	\$275.00	
Driveway Permits	\$105.00	
Misc. Fees	\$1.00	\$1,296.00

**TOTAL LICENSES, PERMITS, FEES**

**\$248,085.81**

**FROM FEDERAL/ STATE GOVERNMENTS**

Sharded Revenue Block Grant	\$17,988.57	
Highway Block Grant	\$69,480.71	
Room & Meals Distribution	\$59,651.48	
LCHIP (Mtg. House)	\$200.00	
State & Federal Forest Reimbursement	\$346.30	
Forest Fire Training Reimbursement	\$2,472.27	\$150,139.33

**TOTAL FROM FEDERAL/STATE GOVERNMENTS**

**\$150,139.33**

**INCOME FROM DEPARTMENTS**

Selectmen's Office

Wellness Grant Income	\$500.00	
Copies & Faxes	\$152.50	\$652.50

Police Department

Pistol Permits	\$200.00	\$200.00
----------------	----------	----------

Planning Board

Subdivision App. Fees	\$158.08	\$158.08
-----------------------	----------	----------

Highway Department

Refunds/Returns/Overpayments	\$100.00	\$100.00
------------------------------	----------	----------



**INCOME FROM DEPARTMENTS (CON'T)**

Cemetery

Burial Preparation	\$0.00	
Sale of Cemetery Plots	\$750.00	\$750.00

Transfer Station

Tin/Metal Recycling Revenue	\$922.08	
Decals	\$5,610.00	
Demolition Fees	\$6,598.30	
Electronics	\$1,119.00	
Recycle Revenue	\$1,903.00	
Appliances/AC	\$765.00	
Tires	\$968.00	
TV/Monitors	\$870.00	
Florescent Bulbs	\$120.50	
Household Items	\$393.00	
Propane Tanks	\$112.00	
Planet Aid	\$167.85	\$19,548.73

**TOTAL INCOME FROM DEPARTMENTS**

**\$21,409.31**

**REVENUE FROM MISCELLANEOUS SOURCES**

Sale of Municipal Property	\$48,428.82	
Rent of Property (Long Pond rent)	\$1,220.00	
Misc. Reimbursements to Town	\$2.35	
Insurance Dividends/Reimbursements	\$2,059.79	
Contributions & Donations	\$200.00	\$51,910.96

**TOTAL REVENUE FROM MISC. SOURCES**

**\$51,910.96**

**FROM CAPITAL RESERVE/EXPENDABLE TRUST FUNDS**

Emergency H2O Supply (CIP 006)	\$1,590.00	
Town Bldg. Repair Exp. Trust (CIP 012)	\$9,619.74	
Town Hall/Meeting House (CIP 030)	\$4,570.85	
Highway Equipment (CIP 026)	\$29,450.00	
Bridges (CIP 018)	\$86,142.50	
Road Reconstruction & Paving (CIP 048)	\$63,076.96	\$194,450.05

**TOTAL FROM CAPITAL RESERVE/EXPENDABLE TRUST ACCOUNTS**

**\$194,450.05**

**FEES COLLECTED FOR STATE**

State of NH-DMV	\$88,140.53	
State of NH Boat	\$1,955.50	
State of NH-Vital Records	\$1,005.00	
State of NH-Fish & Game	\$10,918.00	
State of NH- Dep't of Agriculture	\$736.50	\$102,755.53

**TOTAL FEES COLLECTED FOR STATE**

**\$102,755.53**

**TOTAL REVENUE RECEIVED BY TOWN CLERK**

**\$768,750.99**

*Linda Callahan*

LINDA CALLAHAN, TOWN CLERK



### Tax Collector's Report

For the period beginning  and ending

This form is due **March 1st (Calendar Year) or September 1st (Fiscal Year)**

#### Instructions

##### Cover Page

- Specify the period begin and period end dates above
- Select the entity name from the pull down menu (County will automatically populate)
- Enter the year of the report
- Enter the preparer's information

##### For Assistance Please Contact:

NH DRA Municipal and Property Division  
Phone: (603) 230-5090  
Fax: (603) 230-5947  
<http://www.revenue.nh.gov/mun-prop/>

#### ENTITY'S INFORMATION

Municipality:  County:  Report Year:

#### PREPARER'S INFORMATION

First Name  Last Name   
Street No.  Street Name  Phone Number   
Email (optional)





New Hampshire  
Department of  
Revenue Administration

MS-61

<b>Debits</b>					
Uncollected Taxes Beginning of Year	Account	Levy for Year of this Report	Prior Levies (Please Specify Years)		
			Year: 2018	Year: 2017	Year: 2016
Property Taxes	3110		\$201,750.74		
Resident Taxes	3180				
Land Use Change Taxes	3120				
Yield Taxes	3185		\$1,429.37		
Excavation Tax	3187				
Other Taxes	3189				
Property Tax Credit Balance		(\$4,649.04)			
Other Tax or Charges Credit Balance					

Taxes Committed This Year	Account	Levy for Year of this Report	Prior Levies	
			2018	
Property Taxes	3110	\$2,977,354.16		
Resident Taxes	3180			
Land Use Change Taxes	3120	\$6,700.00		
Yield Taxes	3185	\$23,644.30	\$1,500.10	
Excavation Tax	3187	\$340.26		
Other Taxes	3189			

Overpayment Refunds	Account	Levy for Year of this Report	Prior Levies		
			2018	2017	2016
Property Taxes	3110	\$2,265.36			
Resident Taxes	3180				
Land Use Change Taxes	3120				
Yield Taxes	3185				
Excavation Tax	3187				
Interest and Penalties on Delinquent Taxes	3190	\$1,294.32	\$12,755.04		
Interest and Penalties on Resident Taxes	3190				

<b>Total Debits</b>		<b>\$3,006,949.36</b>	<b>\$217,435.25</b>	<b>\$0.00</b>	<b>\$0.00</b>
---------------------	--	-----------------------	---------------------	---------------	---------------



**New Hampshire**  
 Department of  
 Revenue Administration

**MS-61**

Credits				
Remitted to Treasurer	Levy for Year of this Report	Prior Levies		
		2018	2017	2016
Property Taxes	\$2,808,158.81	\$65,205.75		
Resident Taxes				
Land Use Change Taxes	\$2,600.00			
Yield Taxes	\$23,644.30	\$2,929.47		
Interest (Include Lien Conversion)	\$1,269.32	\$9,933.79		
Penalties	\$25.00	\$2,821.25		
Excavation Tax	\$340.26			
Other Taxes				
Conversion to Lien (Principal Only)		\$136,544.99		
<input style="width: 300px;" type="text"/>				
Discounts Allowed				

Abatements Made	Levy for Year of this Report	Prior Levies		
		2018	2017	2016
Property Taxes	\$246.18			
Resident Taxes				
Land Use Change Taxes				
Yield Taxes				
Excavation Tax				
Other Taxes				
<input style="width: 300px;" type="text"/>				
Current Levy Deeded	\$283.63			





**New Hampshire**  
 Department of  
 Revenue Administration

**MS-61**

Uncollected Taxes - End of Year # 1080	Levy for Year of this Report	Prior Levies		
		2018	2017	2016
Property Taxes	\$167,344.94			
Resident Taxes				
Land Use Change Taxes	\$4,100.00			
Yield Taxes				
Excavation Tax				
Other Taxes				
Property Tax Credit Balance	(\$1,063.08)			
Other Tax or Charges Credit Balance				
<b>Total Credits</b>	<b>\$3,006,949.36</b>	<b>\$217,435.25</b>	<b>\$0.00</b>	<b>\$0.00</b>

For DRA Use Only	
Total Uncollected Taxes (Account # 1080 - All Years)	<b>\$170,381.86</b>
Total Unredeemed Liens (Account # 1110 - All Years)	<b>\$101,895.85</b>



**Lien Summary**

**Summary of Debits**

	Last Year's Levy	Prior Levies (Please Specify Years)		
		Year: 2018	Year: 2017	Year: 2016
Unredeemed Liens Balance - Beginning of Year			\$68,651.05	\$37,018.99
Liens Executed During Fiscal Year		\$146,048.66		
Interest & Costs Collected (After Lien Execution)		\$5,168.26	\$10,296.24	\$12,647.99
<b>Total Debits</b>	<b>\$0.00</b>	<b>\$151,216.92</b>	<b>\$78,947.29</b>	<b>\$49,666.98</b>

**Summary of Credits**

	Last Year's Levy	Prior Levies		
		2018	2017	2016
Redemptions		\$74,576.09	\$37,028.28	\$36,718.36
Interest & Costs Collected (After Lien Execution) #3190		\$5,168.26	\$10,296.24	\$12,647.99
Abatements of Unredeemed Liens				
Liens Deeded to Municipality		\$639.66	\$559.83	\$300.63
Unredeemed Liens Balance - End of Year #1110		\$70,832.91	\$31,062.94	
<b>Total Credits</b>	<b>\$0.00</b>	<b>\$151,216.92</b>	<b>\$78,947.29</b>	<b>\$49,666.98</b>

For DRA Use Only	
Total Uncollected Taxes (Account #1080 - All Years)	<b>\$170,381.86</b>
Total Unredeemed Liens (Account #1110 - All Years)	<b>\$101,895.85</b>





LEMPSTER (257)

**1. CERTIFY THIS FORM**

Under penalties of perjury, I declare that I have examined the information contained in this form and to the best of my belief it is true, correct and complete.

Preparer's First Name

Preparer's Last Name

Date

Callahan

Linda

01/10/2020

**2. SAVE AND EMAIL THIS FORM**

Please save and e-mail the completed PDF form to your Municipal Bureau Advisor.

**3. PRINT, SIGN, AND UPLOAD THIS FORM**

This completed PDF form must be PRINTED, SIGNED, SCANNED, and UPLOADED onto the Municipal Tax Rate Setting Portal (MTRSP) at <http://proptax.org/nh/>. If you have any questions, please contact your Municipal Services Advisor.

**PREPARER'S CERTIFICATION**

Under penalties of perjury, I declare that I have examined the information contained in this form and to the best of my belief it is true, correct and complete.

Linda Callahan Tax Collector

Preparer's Signature and Title

**Town of Lempster  
Balance Sheet  
As of December 31, 2019**

Accrual Basis

	Dec 31, 19
<b>ASSETS</b>	
<b>Current Assets</b>	
<b>Checking/Savings</b>	
1000 · Bank Accounts	
1001 · BHTB Checking	1,493,793.44
1002 · Forest Fund	134,879.50
<b>Total 1000 · Bank Accounts</b>	<b>1,628,672.94</b>
1004 · Conservation checking	16,046.55
1005 · Conservation CD	4,206.85
<b>Total Checking/Savings</b>	<b>1,648,926.34</b>
<b>Other Current Assets</b>	
1080 · Taxes Receivable	
108119B · 2019 Property Taxes 2019 P02	104,074.45
1083-19 · 2019 Land Use Change Tax	4,100.00
108119A · 2019 Property Taxes 2019 P01	63,270.49
1080-01 · Credits	-1,063.08
<b>Total 1080 · Taxes Receivable</b>	<b>170,381.86</b>
1110 · Unredeemed Taxes	
1110-18 · Unredeemed Property Taxes 2018	70,832.91
1110-17 · Unredeemed property taxes 2017	31,062.94
<b>Total 1110 · Unredeemed Taxes</b>	<b>101,895.85</b>
1119 · Allowance for Non-Current Taxes	-150,000.00
<b>Total Other Current Assets</b>	<b>122,277.71</b>
<b>Total Current Assets</b>	<b>1,771,204.05</b>
<b>TOTAL ASSETS</b>	<b>1,771,204.05</b>
<b>LIABILITIES &amp; EQUITY</b>	
<b>Liabilities</b>	
<b>Current Liabilities</b>	
<b>Other Current Liabilities</b>	
2271 · Conservation Commission Funds	20,253.40
2030 · Payroll Liabilities	
2030-2 · NH Retirement Liability	3,910.47
<b>Total 2030 · Payroll Liabilities</b>	<b>3,910.47</b>
2040 · State License & Permit Fees	
2040-10 · State MV Registration Fees	849.40
2040-01 · State Dog	52.50
2040-02 · State Vet Dog	192.00
2040-09 · Recording fee	42.45
<b>Total 2040 · State License &amp; Permit Fees</b>	<b>1,136.35</b>
2075 · School Tax Payable	1,027,983.00
2080 · Due to Other Funds	
2080-1 · Due to Conservation Comm. Fund	1,025.00
<b>Total 2080 · Due to Other Funds</b>	<b>1,025.00</b>
2270 · Agency Deposits	
2270-8 · Agency - Abatement ck	13,882.54
2270-7 · Agency - O'Grady Hydrant	915.16
<b>Total 2270 · Agency Deposits</b>	<b>14,797.70</b>
<b>Total Other Current Liabilities</b>	<b>1,069,105.92</b>
<b>Total Current Liabilities</b>	<b>1,069,105.92</b>



**Town of Lempster  
Balance Sheet  
As of December 31, 2019**

---

Accrual Basis

	<u>Dec 31, 19</u>
<b>Total Liabilities</b>	1,069,105.92
<b>Equity</b>	
2440 · Reserve for Encumbrances	996.74
2530 · Unreserved Fund Balance	573,444.51
Net Income	127,656.88
<b>Total Equity</b>	<u>702,098.13</u>
<b>TOTAL LIABILITIES &amp; EQUITY</b>	<u><u>1,771,204.05</u></u>

**TOWN OF LEMPSTER  
TREASURER'S REPORT 2019**

	<u>General Fund</u>	<u>Forest Fund</u>	<u>Conservation Commission Checking</u>	<u>Conservation Commission CD</u>	<u>Total</u>
<b>Beginning Balances</b>	\$ 1,581,018.52	\$ 132,013.42	\$ 17,600.31	\$ 4,206.85	\$ 1,734,839.10
<b>Receipts:</b>					
Deposits Taken in for CCC			\$ 3,312.50		
Tax Collector/Town Clerk	\$ 3,998,659.15				
Treasurer	\$ 704,511.50				
Interest	\$ 19,750.18	\$ 2,866.08	\$ 6.94	\$ 14.72	
<b>Disbursements:</b>					
Paid out for Cons. Comm.				\$ 4,873.20	
Selectmen's Orders Paid	\$ 4,810,145.91				
<b>Ending Balance</b>	\$ 1,493,793.44	\$ 134,879.50	\$ 16,046.55	\$ 4,221.57	\$ 1,648,941.06

Respectfully Submitted,

*Mary Fellows, Treasurer*  
Mary Fellows, Treasurer



## SUMMARY INVENTORY OF VALUATION

<b>Value of Land:</b>	
Current Use Land	\$ 973,481
Residential	\$ 30,783,900
Commercial	\$ 683,900
Total Taxable Land	\$ 32,441,281
Tax Exempt & Non-Taxable Land	\$ 2,022,400
<b>Value of Buildings:</b>	
Residential	\$ 65,438,448
Manufactured Homes	\$ 3,840,400
Commercial	\$ 3,346,300
Total Taxable Buildings	\$ 72,625,148
Tax Exempt & Non-Taxable Buildings	\$ 3,975,952
Total Public Utilities	\$ 5,268,700
Total Valuation Before Exemptions	\$110,335,129
<b>Exemptions:</b>	
Blind	\$ 0
Elderly	\$ 161,500
Total Exemptions	\$ 161,500
Net Valuation on Which the Tax Rate for Municipal, County & Local Education Tax is Computed	\$110,173,629
Less Utilities	\$ 5,268,700
Net Valuation Without Utilities on Which Tax Rate For State Education Tax is Computed	\$104,904,929

Report of the Trust Funds of the Town of Lempster

on December 31, 2019

Date of Creation	Name of Trust Fund	Purpose of Trust Fund	How Invested	PRINCIPAL			INCOME			Grand Total of Principal & Income	
				Balance Beginning	New Funds Created	Withdrawals	Balance End Year	Income During Yr	Expended During Yr		Balance End Year
4/7/11	F. Davis	Perpetual	Common	75.00			75.00	313.60	1.38	-	314.98
4/29/15	A. Booth	Care	"	100.00			100.00	418.19	1.84	-	420.03
4/25/16	C. Booth	"	"	500.00			500.00	2,099.92	9.19	-	2,109.11
4/25/16	A. Honey	"	"	150.00			150.00	631.59	2.76	-	634.34
4/25/16	E. Honey	"	"	150.00			150.00	684.56	2.76	-	687.31
3/9/17	L. Hill	"	"	200.00			200.00	840.89	3.68	-	844.56
3/26/17	Wm. Thissel	"	"	200.00			200.00	540.81	3.68	-	544.48
2/14/20	H. Fund	"	"	300.00			300.00	1,257.58	5.51	-	1,263.09
9/12/24	M. Gee	"	"	75.00			75.00	313.60	1.38	-	314.98
6/6/25	F. Huntoon	"	"	100.00			100.00	411.35	1.84	-	413.19
3/30/33	A. Mitchell	"	"	200.00			200.00	835.49	3.68	-	839.16
12/13/33	M. Shanks	"	"	200.00			200.00	844.51	3.68	-	848.18
3/21/36	A. Hodgman	"	"	100.00			100.00	447.57	1.84	-	449.41
6/1/37	H. Bingham	"	"	100.00			100.00	447.57	1.84	-	449.41
1/3/40	C. Harris	"	"	125.00			125.00	515.20	2.30	-	517.50
3/25/40	F. Parker	"	"	200.00			200.00	906.76	3.68	-	910.43
4/18/40	L. Nichols	"	"	100.00			100.00	304.31	1.84	-	306.15
12/26/41	E. Hooper	"	"	100.00			100.00	451.05	1.84	-	452.89
3/31/43	W. Hodgman	"	"	100.00			100.00	394.05	1.84	-	395.89
3/31/43	H. Huntley	"	"	40.00			40.00	106.12	0.74	-	106.85
5/2/47	J. Cumberland	"	"	200.00			200.00	830.22	3.68	-	833.89
9/28/49	A. Bellows	"	"	100.00			100.00	417.24	1.84	-	419.08
8/28/50	J. McLaughlin	"	"	150.00			150.00	685.82	2.76	-	688.57
3/16/53	E. Cutler	"	"	200.00			200.00	291.49	3.68	-	295.16
3/16/53	F. Lovejoy	"	"	125.00			125.00	558.32	2.30	-	560.62
3/18/54	R. Schrenk	"	"	300.00			300.00	1,341.77	5.51	-	1,347.28
4/16/54	G. Breed Fund	"	"	500.00			500.00	2,264.96	9.19	-	2,274.15
6/10/55	H. Nichols	"	"	150.00			150.00	624.83	2.76	-	627.58
4/6/56	G. Richardson	"	"	300.00			300.00	1,247.08	5.51	-	1,252.59
4/20/56	C. Parker	"	"	100.00			100.00	403.71	1.84	-	405.55
3/17/58	L. H. Davis	"	"	100.00			100.00	104.71	1.84	-	106.55
3/17/58	Wm. Way	"	"	100.00			100.00	440.50	1.84	-	442.34
6/27/58	G. Evans	"	"	100.00			100.00	440.50	1.84	-	442.34
6/27/58	J. Evans	"	"	100.00			100.00	440.50	1.84	-	442.34
3/30/59	G. Leslie	"	"	50.00			50.00	201.62	0.92	-	202.54
3/30/59	L. Nichols	"	"	200.00			200.00	807.80	3.68	-	811.47
5/10/61	C. Campbell	"	"	200.00			200.00	782.84	3.68	-	786.51
9/21/62	H. Hansen	"	"	100.00			100.00	387.99	1.84	-	389.83
1/28/64	F. Welch	"	"	300.00			300.00	1,130.19	5.51	-	1,135.70
2/19/70	C. Abott	"	"	200.00			200.00	746.79	3.68	-	750.46
5/13/70	C. Rudenfeldt	"	"	200.00			200.00	711.53	3.68	-	715.20
3/2/72	H. Hartwell	"	"	100.00			100.00	363.65	1.84	-	365.49
3/2/72	R. Pltkins	"	"	150.00			150.00	545.38	2.76	-	548.13
12/21/73	M. Skie	"	"	200.00			200.00	608.19	3.68	-	611.86
2/18/75	Wm. Heiser	"	"	100.00			100.00	319.33	1.84	-	321.17
4/12/76	R. Champney	"	"	150.00			150.00	486.17	2.76	-	488.92
4/12/76	E. Kelso	"	"	200.00			200.00	648.47	3.68	-	652.14
3/11/86	E. Kosolky	"	"	100.00			100.00	226.20	1.84	-	228.04



3/11/86	T Wirkkala	"	"	200.00	449.24	3.68	-	452.91	652.91
3/8/88	H Starkey	"	"	150.00	305.30	2.76	-	308.05	458.05
3/14/89	G Clayton	"	"	300.00	576.99	5.51	-	582.50	882.50
8/22/90	F. Pitman	"	"	200.00	345.60	3.68	-	349.27	549.27
2/15/91	K. Ordway	"	"	200.00	330.11	3.68	-	333.78	533.78
6/7/91	A. Grotheer	"	"	200.00	314.17	3.68	-	317.84	517.84
9/22/93	D. Allen	"	"	450.00	489.06	8.27	-	497.33	947.33
11/1/93	A. Reynolds	"	"	300.00	415.21	5.51	-	420.72	720.72
2/3/94	E & R Frink	"	"	250.00	341.94	4.59	-	346.53	596.53
9/7/94	O. Golonka	"	"	500.00	663.32	9.19	-	672.51	1,172.51
11/9/94	C. Cragin	"	"	500.00	657.32	9.19	-	666.51	1,166.51
TOTAL				11,190.00	35,813.41	205.67	-	36,019.08	47,209.08

TOTAL									
5/2/47	R. Beckwith	Cemetery &	Common #1,3	1,000.00	2,580.66	18.42		2,616.14	3,616.14
3/18/54	J. Bean	Common	"	2,000.00	4,354.89	36.84		4,425.85	6,425.85
6/1/79	C. Allen	"	"	2,150.00	3,126.05	39.60		3,202.33	5,352.33
TOTAL				5,150.00	10,061.60	94.86		10,244.32	15,394.31

5/17/96	Gen. Cem. Main.	Cem Care E/T	CD	6,620.00	532.38	35.84		568.22	7,188.22
			CD	960.00	22.96	4.94		27.90	987.90
			common #6	2,235.00	1,507.85	1.77	177.32	1,332.30	4,317.30
				9,815.00	2,023.48	42.55		1,928.42	12,493.42
TOTAL				19,325.00	47,382.82			47,595.70	66,920.69

PRE 1896	Asa Way Fund	School	Common #5	447.50	261.08	0.26	-	261.34	708.84
PRE 1912	Hurd Fund	"	"	166.66	97.64	0.71	-	98.35	265.01
TOTAL				614.16	358.72	0.97	-	359.69	973.85

Total of Common #1,2,3,6

NS	TOTAL			614.16	358.72	0.97	-	359.69	973.85
----	-------	--	--	--------	--------	------	---	--------	--------

Date of Creation	Name of Trust Fund	Purpose of Trust Fund	How Invested	PRINCIPAL			INCOME			Grand Total of Principal & Income		
				Balance Beginning	New Funds Created	Withdrawals	Balance End Year	Balance Beginning	Income During Yr		Expended During Yr	Balance End Year
11/30/83	Town Records Preservation	Cap. Reserve	CD	3,307.58	-	-	3,307.58	7,028.43	51.82	-	7,080.25	10,387.83
11/30/83	Emerg. Mgmt. Comm. & Power Landfill Closure	Cap. Reserve	Common #4	4,692.97	500.00	-	5,192.97	1,977.95	6.71	-	1,984.66	7,177.63
12/29/89		Cap. Reserve	CD	31,296.75	-	-	31,296.75	32,937.63	321.92	-	33,259.55	64,556.30
12/29/89		Cap. Reserve	Common #4	2,000.00	1,000.00	-	3,000.00	3.04	2.01	-	5.05	3,005.05
12/31/89	Transfer Station	Cap. Reserve	Common #4	3,217.22	2,000.00	-	5,217.22	7.09	3.25	-	10.34	5,227.56
12/31/93	Emerg. Water Supply	Cap. Reserve	Common #4	11,538.72	5,000.00	1,590.00	14,948.72	24.54	11.64	-	36.18	14,984.90
4/1/98	Town Bldg. Repair	Expend. Trust	Common #4	75,401.22	20,000.00	9,619.74	85,781.48	165.61	73.55	-	239.16	86,020.64
12/31/96	New Cemetery	Cap. Reserve	Common #4	6,250.00	1,000.00	-	7,250.00	233.74	6.52	-	240.26	7,490.26
12/19/97	Town Bridges	Expend. Trust	Common #4	125,169.94	50,000.00	86,142.50	89,027.44	376.90	106.81	-	483.71	89,511.15
12/27/04	Municipal Bldgs. Complex	Cap. Reserve	Common #4	135,000.00	25,000.00	-	160,000.00	501.98	136.33	-	638.31	160,638.31
3/10/05	Fire Dept. Equipment	Cap. Reserve	Common #4	24,558.84	18,000.00	-	42,558.84	555.97	27.04	-	583.01	43,141.85
12/17/18	Forest Fire Truck	Cap. Reserve	Common #4	5,000.00	5,000.00	-	10,000.00	-	5.03	-	5.03	10,005.03
4/10/06	Hwy Dept Equipment	Cap. Reserve	Common #4	91,896.82	25,000.00	28,450.00	87,446.62	124.17	92.58	-	216.75	87,663.37
12/22/06	Veterans Memorial Meetinghouse/Town Hall Restoration	Cap. Reserve	Common #4	1,000.00	-	-	1,000.00	91.82	1.06	-	92.88	1,092.88
11/30/07	Info. Tech. System	Cap. Reserve	Common #4	59,025.05	25,200.00	4,570.85	79,654.20	160.96	58.94	-	219.90	79,874.10
12/6/08	Cemetery Tree Maintenance	Cap. Reserve	Common #4	17,810.00	5,000.00	-	22,810.00	573.96	18.49	-	592.45	23,402.45
12/12/13	Road Reconstruction & Paving	Cap. Reserve	Common #4	2,921.86	2,500.00	-	5,421.86	15.84	2.96	-	18.80	5,440.66
12/12/13	Emergency Response	Cap. Reserve	Common #4	80,813.39	25,000.00	63,076.96	42,736.43	144.56	81.45	-	226.01	42,962.44
12/14/15	Rescue Equipment	Cap. Reserve	Common #4	2,000.00	500.00	-	2,500.00	3.11	2.01	-	5.12	2,505.12
12/14/15	Appraisal of Property	Cap. Reserve	Common #4	8,000.00	2,000.00	-	10,000.00	12.42	8.06	-	20.48	10,020.48
4/3/17	Rescue Squad Truck	Cap. Reserve	Common #4	13,556.00	3,730.00	-	17,286.00	19.42	15.86	-	35.28	17,321.28
1/1/18		Cap. Reserve	Common #4	8,500.00	8,500.00	-	17,000.00	-	8.55	-	8.55	17,008.55
Total of Common #4				678,351.83	224,930.00	194,450.05	708,831.78	5,160.08	668.85	-	5,661.93	714,493.70
12/19/97	LCS SpEd	Cap. Reserve	Common #5	15,905.76	-	-	15,905.76	4,055.77	19.95	-	4,075.72	19,981.48
11/16/06	LCS Accounting Software	Cap. Reserve	Common #5	500.00	-	-	500.00	437.49	0.94	-	438.43	938.43
7/16/12	Vicky Goss Mem Scholarship	Expend. Trust	Common #5	1,396.00	-	500.00	896.00	22.48	1.17	-	23.65	919.65
7/1/17	LCS Building & Grounds	Cap. Reserve	Common #5	10,000.00	-	-	10,000.00	235.20	51.29	-	286.49	10,286.49
7/26/17	LCS High School Tuition	Cap. Reserve	Common #5	27,201.00	-	-	27,201.00	5,955.88	33.14	-	5,989.02	33,190.02
Total of Common #5				45,000.00	-	500.00	45,000.00	14.38	44.99	-	59.37	45,059.37
Total of all common				90,616.92	-	500.00	90,116.92	10,844.72	101.16	-	10,945.88	101,062.81
Total of CD's (non-common)				787,543.75	225,680.00	194,950.05	818,273.70	63,415.38	770.01	-	64,203.51	882,477.20
Total of all accounts				835,728.08	225,680.00	194,950.05	870,458.03	104,171.98	1,235.82	-	105,425.92	975,883.87



Report of the Common Trust Fund Investments of the Town of Lempster

on December 31, 2019

HOW INVESTED	Description of Investment	PRINCIPAL			INCOME			Grand Total of Principal & Income at End of Year
		Balance Beginning Year	Additions	Withdrawals	Balance End Year	Income During Year	Expended During Year	
#1	Claremont Savings Bank 1yr CD	\$ -	\$ -	\$ -	\$ 42,563.96	\$ 213.31	\$ -	\$ 42,777.27
	Cemetery & Common Interest interest .35%							
#2	Claremont Savings Bank 1 yr CD	\$ 11,190.00	\$ -	\$ -	\$ 546.85	\$ 58.81	\$ -	\$ 605.66
	Cemetery Perpetual Care Principal interest .35%							
#3	Claremont Savings Bank 1 yr CD	\$ 5,150.00	\$ -	\$ -	\$ 292.58	\$ 27.27	\$ -	\$ 319.85
	Cemetery & Common interest .35%							
#4	Claremont Savings Bank ICS 509 Town CRI/ET variable money market interest	\$ 678,351.83	\$ 224,930.00	\$ 194,450.05	\$ 4,993.08	\$ 668.85	\$ -	\$ 5,661.93
#5	Claremont Savings Bank ICS 652 School variable money market interest	\$ 90,616.92	\$ 500.00	\$ -	\$ 10,844.73	\$ 101.16	\$ -	\$ 10,945.89
#6	Claremont Savings Bank ICS 684 Cemetery Funds variable money market interest	\$ 2,625.00	\$ 750.00	\$ -	\$ 3,589.28	\$ 3.01	\$ 89.46	\$ 3,502.83
	Total	\$ 787,933.75	\$ 225,680.00	\$ 194,950.05	\$ 62,830.48	\$ 1,072.41	\$ 89.46	\$ 63,813.43
								\$ 882,477.13

## Auditor's Report

The responsibility of a locally elected town auditor is identified in **RSA 41:31-c**:

All municipalities shall annually, or more often as necessary, conduct an audit of the accounts of any officer or agent handling funds of the municipality. Elected auditors conducting such audits shall follow audit procedures in rules adopted by the commissioner pursuant to RSA 541-A.

The auditing process follows the form, MS-60. This form has a section for each town department that handles town funds; general ledger, treasurer, tax collector, trustees of trust funds, town clerk and library. The specific sections have questions designed to identify if pertinent statutes are being followed and, generally, if fiscally sound practices are being practiced.

The 2018 Auditor Report, required by the state each year, was completed and returned to DRA in April of 2019. Each section of the report was accepted without issue by DRA. Once all of the 2019 data is available, I will meet with the individuals responsible for the six areas to be covered in the town auditor report. The final report will be completed and returned to the Department of Revenue Administration by April 1, 2020.

All Town purchases must have the original signed invoice accompanying the town's payment stub. This is required by NH law. I take the time to check each purchase to make sure that a physical document is filed with the record of payment. The practice of attaching the original signed invoices is important for making sure Town money is being spent appropriately and identifies the person responsible for the purchase. Each department head is responsible for approving all department expenditures. To the extent possible the purpose of the expenditure is noted. Over the past several years, the departments have done an exemplary job providing the necessary documentation for purchases.

An accurate inventory of all town equipment and property is necessary to comply with statutes. Each department is responsible for the department's respective inventory. It is important to have updated files for insurance purposes; in case of a fire or theft as well as clearly identifying what equipment each department is responsible for. The matter of accurate inventory was initially discussed several years ago and the town has continued to improve on this practice. Establishing a consistent town practice for each department is the final goal.

The employees responsible for receiving funds, handling funds and paying town expenses are doing so efficiently and are complying with State RSA's. Records of receipts and expenditures are being accurately recorded by town employees.

Jim Grenier





## Miner Memorial Library Annual Report


Thank you, Lempster, for supporting your local library!

We experienced a large increase in library visits, circulation and new library cards issued in 2019. The New Hampshire Downloadable Books Consortium, offering free audiobooks, ebooks and magazines to patrons, has seen a steady increase in usage this year making it one of the library's most valuable resources. The New Hampshire State Library has instituted a new interlibrary loan system in November which has made lending and borrowing between libraries much more efficient and user-friendly. Our inventory of games, toys and puzzles for lending has grown through generous donations from our patrons.

The Preschool Playdate continues to be a fun experience to share stories, play and craft with some of Lempster's youngest residents. We have been exploring watercolor painting, wool felting and more. Our play kitchen, another donated item, has become our most popular library feature. Collaborating with the Lempster Community School, the Friends of the Miner Memorial Library, and grants from the Kids, Books and the Arts as well as the Children's Literacy Foundation, we were able to offer exciting and entertaining programs for school-aged children including magician Bryson Lang and storyteller Simon Brooks. Some mixed-ages programs of note this year were our Halloween Costume Swap and a group reading of the play, A Charlie Brown's Christmas. For adults we offer a monthly game night and book group. Rug Braiding, taught by Marilyn Butler, gave us a deep appreciation for the art and craft of braided wool rugs.

The Friends of the Miner Memorial Library, through their commitments of time, energy and funding, support our Summer Library Club, purchase a collection of Oscar winning DVDs for circulation, offer New Hampshire State Park passes to patrons, supply tote bags for each child that signs up for a library card and they bring interesting speakers and performers to the residents of Lempster. Please support the Friends of the Miner Memorial Library by attending the annual March Madness Indoor Yard Sale, Rabies Clinic, and Book Sale.

Tina Fava, Library Director



The Miner Memorial Library Charitable Trust Fund records the following:

12/31/2018 Opening balance	\$ 1006.46
Interest:	.51
12/31/2019 Balance	\$ 1006.97

Lempster Library Trustees

## Building Inspector Report

There was a total of thirty-five building permits issued in 2019, below is a list of the types and quantities:

Houses	6
Garage / Barn / Shed	6
Additions	5
Occupancy Permits	4
Other (decks, roofs, porches, improvements, etc.)	12
Demo	<u>2</u>
Total	35

The number of permits issued in 2019 was just under the previous year. If you have a question whether a permit is required or if you have a question about the state and federal building codes that might pertain to your construction, please feel free to call me.

Bob Porter

Building Inspector / Health Officer

603-863-9711 / Cell 603-477-4950



## **2019 Annual Report Lempster Planning Board**

The Planning Board members for the year ending 2019 were: Mark Adams (Chairman), William Rodeschin (Vice Chairman), Kirt Wirkkala (Secretary), David Richards, and ex officio Everett Thurber.

The following conceptual consultations occurred in 2019:

- Keith and Della Fulton, Map 227, Lot 007;
- Steve Nagy, property location on Lempster Street;
- Eric Pollari, Map 209, Lot 009.

The application process for a minor subdivision by Keith and Della Fulton (Map 227, Lot 007) began and will be completed in 2020.

The four excavation sites (Fulton, Newport Sand & Gravel, Hersey, and Caron) were inspected and found to be in compliance with Lempster's regulations.

Review of Lempster's excavation regulations continued with respect to the phrase "incidental to construction." Language was added to the building permit application to notify applicants of the Lempster Excavation Regulations' Section V-C.1) "incidental to construction" clause as well as the RSA chapter 155-E:2-a-l(a) portion of the law.

The driveway permit application was also reviewed and minor changes were made.

The Board welcomes all interested persons to attend their regular meetings held on the second Monday of each month at 7:00 p.m. at the Town Office.

Respectfully submitted,

R. Mark Adams  
Chairman







**2020 TOWN WARRANT  
TOWN of LEMPSTER  
STATE OF NEW HAMPSHIRE**

To the voters of the Town of Lempster, in the County of Sullivan, in said State qualified to vote in Town affairs.

You are hereby notified to meet at the Lempster Community School in said Lempster on Tuesday, the 10th day of March, 2020 at three thirty (3:30 P.M.) in the afternoon to open the polls for the voting of candidates, and at seven o'clock (7:00 P.M.) in the evening for the discussion of the articles of the warrant. The polls for voting on Article 1 will remain open until 7:30 P.M.

**ARTICLE 1:** To choose all necessary Town Officers for the year ensuing.

**ARTICLE 2:** To receive all reports and act thereon.

**ARTICLE 3:** To see if the Town will vote to raise and appropriate the sum of \$1,425,465.00 for the purpose of General Municipal Operations. This article does not include appropriations contained in special or individual articles addressed separately. The Selectmen recommend this appropriation. (Majority vote required)

Executive	\$ 91,180.00
Election and Registration	76,725.00
Financial Administration	15,170.00
Appraisal of Property	36,000.00
Legal Expenses	20,000.00
Personnel Administration	214,850.00
Planning Board	15,000.00
General Government Buildings	20,000.00
Cemeteries	8,500.00
Insurance Property & Liability-all Depts.	18,500.00
Contingency	20,000.00
Police Budget	61,000.00
Ambulance Service	12,000.00
Rescue Squad	18,850.00
Fire Department	60,450.00
Forest Fire	6,650.00
Building Inspection	2,300.00
Emergency Management	1,250.00
Highway Department	400,670.00
Street Lights	980.00
Solid Waste	97,525.00
Health Officer/ Supplies	2,100.00
Animal Control	3,000.00
Health Agencies	7,823.00
Direct Assistance	7,000.00
Parks and Recreation	2,500.00
Library	19,000.00
Patriotic Purposes	500.00
Conservation Commission	5,100.00
Bonds and Notes Principal	157,286.00
Bonds and Notes Interest	23,556.00



**ARTICLE 4:** To see if the Town will vote to raise and appropriate the sum of \$500.00 to be added to the Emergency Communication and Power Generation Equipment Capital Reserve (CIP 004) previously established. The Selectmen recommend this appropriation. (Majority vote required)

**ARTICLE 5:** To see if the Town will vote to raise and appropriate the sum of \$500.00 to be added to the Emergency Response Capital Reserve (CIP 051) previously established. The Selectmen recommend this appropriation. (Majority vote required)

**ARTICLE 6:** To see if the Town will vote to raise and appropriate the sum of \$5,000.00 to be added to the Forest Fire Truck Capital Reserve (CIP 055) previously established. The Selectmen recommend this appropriation. (Majority vote required)

**ARTICLE 7:** To see if the Town will vote to raise and appropriate the sum of \$20,000.00 to be added to the Emergency Water Supply System Capital Reserve (CIP 006) previously established. The Selectmen recommend this appropriation. (Majority vote required)

**ARTICLE 8:** To see if the Town will vote to raise and appropriate the sum of \$15,000.00 to be added the Fire Department Equipment Capital Reserve (CIP 036) previously established. The Selectmen recommend this appropriation. (Majority vote required)

**ARTICLE 9:** To see if the Town will vote to raise and appropriate the sum of \$2,000.00 to be added to the Rescue Equipment Capital Reserve (CIP 052) previously established. The Selectmen recommend this appropriation. (Majority vote required)

**ARTICLE 10:** To see if the Town will vote to raise and appropriate the sum of \$8,500.00 to be added to the Rescue Squad Truck Capital Reserve (CIP 054) previously established. The Selectmen recommend this appropriation. (Majority vote required)

**ARTICLE 11:** To see if the Town will vote to raise and appropriate the sum of \$20,000.00 to be added to the Town Building Repair Expendable Trust (CIP 012) previously established. The Selectmen recommend this appropriation. (Majority vote required)

**ARTICLE 12:** To see if the Town will vote to raise and appropriate the sum of \$30,000.00 to be added to the Municipal Buildings Complex Capital Reserve (CIP 010) previously established. The Selectmen recommend this appropriation. (Majority vote required)

**ARTICLE 13:** To see if the Town will vote to raise and appropriate the sum of \$200.00 to be added to the Town Hall/Meetinghouse Restoration Capital Reserve (CIP 030) previously established. This sum is to come from the December 31 fund balance. No amount to be raised by taxation. These funds came from the LCHIP Monitoring Report check received in 2019. The Selectmen recommend this appropriation. (Majority vote required)

**ARTICLE 14:** To see if the Town will vote to raise and appropriate the sum of \$25,000.00 to be added to the Town Hall/Meetinghouse Capital Reserve (CIP 030) previously established. The Selectmen recommend this appropriation. (Majority vote required)



**ARTICLE 15:** To see if the Town will vote to raise and appropriate the sum of \$5,000.00 to be added to the Town Office Info Technology Capital Reserve (CIP 037) previously established. The Selectmen recommend this appropriation. (Majority vote required)

**ARTICLE 16:** To see if the Town will vote to raise and appropriate the sum of \$50,000.00 to be added to the Town Bridge and Culverts Expendable Trust (CIP 018) previously established. The Selectmen recommend this appropriation. (Majority vote required)

**ARTICLE 17:** To see if the Town will vote to raise and appropriate the sum of \$25,000.00 to be added to the Town Highway Equipment Capital Reserve (CIP 026) previously established. The Selectmen recommend this appropriation. (Majority vote required)

**ARTICLE 18:** To see if the Town will vote to raise and appropriate the sum of \$25,000.00 to be added to the Road Reconstruction and Paving Capital Reserve (CIP 048) previously established. The Selectmen recommend this appropriation. (Majority vote required)

**ARTICLE 19:** To see if the Town will vote to raise and appropriate the sum of \$14,250.00 for the purpose of the eighth payment of the lease-purchase of the Highway Department Backhoe (CIP 049). The Selectmen recommend this appropriation. (Majority vote required)

**ARTICLE 20:** To see if the Town will vote to raise and appropriate the sum of \$2,000.00 to be added to the Transfer Station Equipment Capital Reserve (CIP 021) previously established. The Selectmen recommend this appropriation. (Majority vote required)

**ARTICLE 21:** To see if the Town will vote to raise and appropriate the sum of \$1,000.00 to be added to the Landfill Closure Capital Reserve (CIP 022) previously established. The Selectmen recommend this appropriation. (Majority vote required)

**ARTICLE 22:** To see if the Town will vote to raise and appropriate the sum of \$1,000.00 to be added to the New Cemetery Capital Reserve (CIP 023) previously established. The Selectmen recommend this appropriation. (Majority vote required)


**ARTICLE 23:** To see if the Town will vote to raise and appropriate the sum of \$2,500.00 to be added to the Cemetery Tree Management Capital Reserve (CIP 047) previously established. The Selectmen recommend this appropriation. (Majority vote required)

**ARTICLE 24:** To see if the Town will vote to raise and appropriate the sum of \$3,342.00 to be added to the Appraisal of Property Capital Reserve (CIP 027) previously established. This sum is to come from the December 31 fund balance. No amount to be raised by taxation. The Selectmen recommend this appropriation. (Majority vote required)


**ARTICLE 25:** To see if the Town will vote to raise and appropriate \$10,000.00 for the purpose of clean-up of Town owned properties from the December 31 fund balance. No amount to be raised from taxation. The Selectmen recommend this appropriation. (Majority vote required)

**ARTICLE 26:** To see if the Town will vote to raise and appropriate the sum of \$1,500.00 for the purpose of supporting Old Home Day events. The Selectmen recommend this appropriation. (Majority vote required)

**ARTICLE 27:** To transact any other business that may legally come before this Town Meeting.

  
Philip Tirrell, Chairman

  
Everett Thurber

  
Mary Grenier

Lempster Board of Selectmen

# 2019 Town Meeting Minutes

To the voters of the Town of Lempster, in the County of Sullivan, in said State qualified to vote in Town affairs.

You are hereby notified to meet at the Lempster Community School in said Lempster on Tuesday, the 12th day of March, 2019 at three thirty (3:30 P.M.) in the afternoon to open the polls for the voting of candidates, and at seven o'clock (7:00 P.M.) in the evening for the discussion of the articles of the warrant.

**ARTICLE 1:** To choose all necessary Town Officers for the year ensuing.

Moderator Shklar opened the polls at 3:30pm. Moderator Shklar closed the polls at 7:34 pm.

The following were elected: Mary Grenier, Selectman; Mary Fellows, Treasurer; James Grenier, Auditor; David Richards, Planning Board; Cheryl McGinnis, Cemetery Trustee; Barbara Parker, Trustee of Trust Funds; James Beard, Library Trustee; Patricia McCabe, Supervisor of the Checklist.

Lempster's Town Meeting was called to order at 7:05 pm by Moderator Michael Shklar. Moderator started the meeting with a salute to the Flag followed by asking the Town and Election officials to stand and introduce themselves.

**ARTICLE 2:** To receive all reports and act thereon.

Motion by Phil Tirrell, seconded by Mary Grenier. Article two passed by show of hands.

**ARTICLE 3:** To see if the Town will vote to raise and appropriate the sum of \$206,870.00 (gross budget) for the purchase of a Highway Truck with plow equipment (CIP 056), and to authorize the issuance of not more than \$156,870.00 of bonds or notes in accordance with the provisions of the Municipal Finance Act (RSA 33) and to authorize the municipal officials to issue and negotiate such bonds or notes and to determine the rate of interest thereon. The balance of up to \$50,000.00 will come from the Highway Department Equipment C/R (CIP 026). The Selectmen recommend this appropriation. (2/3 ballot vote required)

Motion by Everett Thurber, seconded by Phil Tirrell.

Selectman Phil Tirrell talked about the money that is in the Capital Reserve currently. He responded to the questions; age of the current truck (96), buying new or used (new or unused), is it currently in use (yes), and why are we not taking more from the Capital Reserve (other equipment that may need funds). Mr. Fairweather pointed out that with the amount we are putting in each year would not cover the replacement every 15 years.

Moderator Shklar opened the polls for Article 3 at 7:25 pm and closed at 8:33 pm

Yes Votes: 47      No Votes: 19      Article three passed.

**ARTICLE 4:** To see if the Town will vote to raise and appropriate the sum of \$1,269,758.00 for the purpose of General Municipal Operations. This article does not include appropriations contained in special or individual articles addressed separately. The Selectmen recommend this appropriation. (Majority vote required)

Executive	\$ 88,420.00
Election and Registration	64,730.00
Financial Administration	14,720.00
Appraisal of Property	26,000.00
Legal Expenses	20,000.00
Personnel Administration	177,250.00
Planning Board	15,000.00
General Government Buildings	16,000.00
Cemeteries	8,500.00
Insurance Property & Liability-all Depts.	16,808.00
Contingency	20,000.00
Police Budget	55,400.00
Ambulance Service	12,000.00
Rescue Squad	17,952.00



Fire Department	58,452.00
Forest Fire	6,650.00
Building Inspection	2,300.00
Emergency Management	1,250.00
Highway Department	347,470.00
Street Lights	980.00
Solid Waste	88,725.00
Health Officer/ Supplies	2,100.00
Animal Control	3,000.00
Health Agencies	7,827.00
Direct Assistance	7,000.00
Parks and Recreation	2,500.00
Library	19,000.00
Patriotic Purposes	500.00
Conservation Commission	5,100.00
Bonds and Notes Principal	141,667.00
Bonds and Notes Interest	22,457.00

Motion by Mary Grenier, seconded by Phil Tirrell.

Selectman Mary Grenier asked the voters to keep in mind that this is what keeps our community running. Article four passed by show of hands

**ARTICLE 5:** To see if the Town will vote to raise and appropriate the sum of \$500.00 to be added to the Emergency Communication and Power Generation Equipment Capital Reserve (CIP 004) previously established. The Selectmen recommend this appropriation. (Majority vote required)

Motion by Jon Metz, seconded by Ron Clark. Article five passed

**ARTICLE 6:** To see if the Town will vote to raise and appropriate the sum of \$500.00 to be added to the Emergency Response Capital Reserve (CIP 051) previously established. The Selectmen recommend this appropriation. (Majority vote required)

Motion by Joe Moulton, seconded by Bob Porter. Article six passed

**ARTICLE 7:** To see if the Town will vote to raise and appropriate the sum of \$5,000.00 to be added to the Forest Fire Truck Capital Reserve (CIP 055) previously established. The Selectmen recommend this appropriation. (Majority vote required)

Motion by David Richards, seconded by Joe Moulton

Forest Warden David Richards presented and answered the following questions, what year is the truck we have now (2008), when would we be looking to buy the next truck (2028) and how much money is in the Capital Reserve currently (\$5,000.00). Article seven passed by show of hands.

**ARTICLE 8:** To see if the Town will vote to raise and appropriate the sum of \$5,000.00 to be added to the Emergency Water Supply System Capital Reserve (CIP 006) previously established. The Selectmen recommend this appropriation. (Majority vote required)

Motion by Jon Thomas, seconded by Ron Clark.

Fire Chief Jon Thomas stated that this is an existing Capital Reserve and that the town is currently working on a project at Richardson Brook. Article eight passed by show of hands.

**ARTICLE 9:** To see if the Town will vote to raise and appropriate \$3,000.00 to be added to the Fire Department Equipment Capital Reserve (CIP 036) previously established. This sum is to come from the December 31 fund balance. No amount to be raised by taxation. These funds came from the sale of extrication equipment. The Selectmen recommend this appropriation. (Majority vote required)

Motion by Jon Thomas, seconded by Bob Porter. Article nine passed by show of hands.

**ARTICLE 10:** To see if the Town will vote to raise and appropriate the sum of \$15,000.00 to be added to the Fire Department Equipment Capital Reserve (CIP 036) previously established. The Selectmen recommend this appropriation. (Majority vote required)

Motion by Jon Thomas, seconded Bob Porter.

Fire Chief Jon Thomas presented and said that many of the items are very expensive and have a shelf life. He gave the example of the SCBA gear. Chief Thomas also answered the following questions, would money in this Capital Reserve be used for vehicles or equipment (both), and how much money is in the fund currently (\$25,000.00). Article ten passed by a show of hands.

**ARTICLE 11:** To see if the Town will vote to raise and appropriate the sum of \$2,000.00 to be added to the Rescue Equipment Capital Reserve (CIP 052) previously established. The Selectmen recommend this appropriation. (Majority vote required)

Motion by Jon Thomas, seconded by Joe Moulton.

Fire Chief Jon Thomas talked about what items would need to be replaced. He stated that monitors alone can cost \$20,000.00. Article eleven passed by a show of hands.

**ARTICLE 12:** To see if the Town will vote to raise and appropriate the sum of \$8,500.00 to be added to the Rescue Squad Truck Capital Reserve (CIP 054) previously established. The Selectmen recommend this appropriation. (Majority vote required)

Motion by Jon Thomas, seconded Beth Clark-Moulton

Fire Chief Jon Thomas presented and talked about the importance of this truck. He stated that the Rescue truck goes to almost every call the Department goes to. They are looking at a 10 year replacement plan. Chief Thomas answered the following questions, what year is the current truck (2012), what are other communities budgets like and how is ours in comparison (Jon said he did not know what other towns used and said the each town has their own needs), how many calls did this truck go to over the past year and how many where for Lempster (Jon said that this truck has gone to over 100 in the past year he could not give an exact number of Lempster calls but estimated about 96), do we get money for going to other communities for Mutual Aid calls (Chief Thomas explained how Mutual Aid works). Article twelve passed by a show of hands.

**ARTICLE 13:** To see if the Town will vote to raise and appropriate the sum of \$25,000.00 to be added to the Town Building Repair Expendable Trust (CIP 012) previously established. The Selectmen recommend this appropriation. (Majority vote required)

Motion by Phil Tirrell, seconded by Bob Porter.

Selectman Mary Grenier talked about all of the buildings that this money is used for and noted that it is not only used for the town office. The following questions were asked and answered by the selectmen; how much was spent this year (\$9304.00), the roof on the town office is fairly new why do we need to replace it (there was no real underlayment on the existing roof), what is the cost to do the roof (about \$18,700.00).

A motion was made to decrease the amount \$5,000.00 by Selena Leite and seconded by Keith Fulton. Motion to amend was passed by a show of hands. Article thirteen passed as amended.

**ARTICLE 14:** To see if the Town will vote to raise and appropriate the sum of \$30,000.00 to be added to the Municipal Buildings Complex Capital Reserve (CIP 010) previously established. The Selectmen recommend this appropriation. (Majority vote required)

Motion by Phil Tirrell, seconded by Bob Porter

Motion was made to decrease the amount by \$5,000.00 by Mary Grenier, seconded by Phil Tirrell. Motion to amend was passed by a show of hands.

Questions came up about the end date of this Capital Reserve, what building is being replaced, and how much more money do we need to complete the new building. The selectmen explained the site work that needs to be completed before we could start the project for the new Town Office. Chief Thomas stated that there are many codes that we would have to have in the new building that tend to be expensive.

A motion was made to decrease the amount another \$5,000.00 by Selena Leite and seconded by John Tremblay. Motion to amend another \$5,000.00 was defeated by a show of hands.

Article fourteen passed by show of hands as amended for \$25,000.00



**ARTICLE 15:** To see if the Town will vote to raise and appropriate the sum of \$200.00 to be added to the Town Hall/Meetinghouse Restoration Capital Reserve (CIP 030) previously established. This sum is to come from the December 31 fund balance. No amount to be raised by taxation. These funds came from the LCHIP Monitoring Report check received in 2018. The Selectmen recommend this appropriation. (Majority vote required)

Motion by Joe Moulton, seconded Richard Fairweather. Article fifteen passed

**ARTICLE 16:** To see if the Town will vote to raise and appropriate the sum of \$25,000.00 to be added to the Town Hall/Meetinghouse Capital Reserve (CIP 030) previously established. The Selectmen recommend this appropriation. (Majority vote required)

Motion by Richard Fairweather, seconded by William Rodeschin

William Rodeschin talked about the upcoming plans for the Town Hall/Meetinghouse. Some of the projects being talked about are updating the electrical wiring, ceiling and doors on the first floor. There was some discussion about the time line of the Meeting House projects and if the LCHIP Grant was helping with any of the funding.

A motion to amend was made by Selena Leite and seconded by John Tremblay to decrease article sixteen by \$5,000.00. Vote taken and defeated by a show of hands.

Article sixteen passed for \$25,000.00 by show of hands.

**ARTICLE 17:** To see if the Town will vote to raise and appropriate the sum of \$5,000.00 to be added to the Town Office Info Technology Capital Reserve (CIP 037) previously established. The Selectmen recommend this appropriation. (Majority vote required)

Motion by Mary Grenier, seconded Phil Tirrell.

The question was asked if this fund is just used for the town office or if it could also be used for putting internet at the Meeting House (this fund is for the town offices) it was also asked what the plan is for this fund (we use the money in this fund to upgrade the office computers as needed along with the server and printers as needed) A motion to amend was made by Selena Leite and seconded by Keith Fulton to decrease this article to \$3,000.00. Vote to amend taken and defeated by a show of hand

Article seventeen passed by a show of hands for the original amount of \$5,000.00

**ARTICLE 18:** To see if the Town will vote to raise and appropriate the sum of \$50,000.00 to be added to the Town Bridge Repair and Reconstruction Expendable Trust (CIP 018) previously established. The Selectmen recommend this appropriation. (Majority vote required)

Motion by Everett Thurber, seconded by Mary Grenier

Selectman Phil Tirrell talked about the plans for this year and mentioned Mill Rd and Mountain Rd bridge wall to be on the list to look at. Article eighteen passed by show of hands.

**ARTICLE 19:** To see if the Town will vote to change Town Bridge Repair and Reconstruction Expendable Trust (CIP 018) to Town Bridge and Culverts Expendable Trust (CIP 018) for the purpose of construction, reconstruction, or repairs to Town Bridges or Culverts. Furthermore, to name the Board of Selectmen as agents to expend. (2/3 vote required.)

Motion by Mary Contaldi, seconded by Beth Clark-Moulton

The question was asked if this would include all small culverts as well and was answered that the small culverts would come out of the budget. There was discussion about the definition of concrete vs metal or plastic.

Motion to amend made by Selena Leite seconded by John Tremblay to change the wording of this article to state "Town Bridge and Cement Culverts of four feet or greater Expendable Trust" vote taken and defeated by show of hands.

James Grenier called the question, passed by show of hands.

Article nineteen passed by a show of hands



**ARTICLE 20:** To see if the Town will vote to raise and appropriate the sum of \$25,000.00 to be added to the Town Highway Equipment Capital Reserve (CIP 026) previously established. The Selectmen recommend this appropriation. (Majority vote required)

Motion by Wesley Ash, seconded by Jon Metz.

Motion to table article until count of article three ballots was completed made by Kelly Caron, seconded by Erik Walker. After ballots for article three had been counted a motion to move article twenty was made by Mary Grenier, seconded by Phil Tirrell. Motion to amend made by Kelly Caron, second by Mary Contaldi to decrease to \$10,000.00. Vote taken and defeated by show of hands.

Article twenty passed by show of hands.

**ARTICLE 21:** To see if the Town will vote to raise and appropriate the sum of \$25,000.00 to be added to the Road Repair and Reconstruction Capital Reserve (CIP 048) previously established. The Selectmen recommend this appropriation. (Majority vote required)

Motion by Phil Tirrell, seconded by Jon Thomas. Article twenty one passed by show of hands.

**ARTICLE 22:** To see if the Town will vote to raise and appropriate the sum of \$14,250.00 for the purpose of the seventh payment of the lease-purchase of the Highway Department Backhoe (CIP 049). The Selectmen recommend this appropriation. (Majority vote required)

Motion by Joe Moulton, seconded by Beth Clark-Moulton. Article twenty two passed by show of hands.

**ARTICLE 23:** To see if the Town will vote to raise and appropriate the sum of \$1,000.00 to be added to the Transfer Station Equipment Capital Reserve (CIP 021) previously established. The Selectmen recommend this appropriation. (Majority vote required)

Motion by Mary Contaldi, seconded by Kelly Caron.

Motion to amend made by Daryl Simino, seconded by Richard Fairweather to increase article twenty three to \$ 2,000.00. Highway Supervisor Daryl Simino talked about the cost to replace the current compactor at the transfer station and the cost to do so when it is needed. Vote to amend passed by show of hands.

Article twenty three passed as amended by a show of hands.

**ARTICLE 24:** To see if the Town will vote to raise and appropriate the sum of \$1,000.00 to be added to the Landfill Closure Capital Reserve (CIP 022) previously established. The Selectmen recommend this appropriation. (Majority vote required)

Motion by Everett Thurber, seconded by Mary Grenier. Article twenty four passed by a show of hands.

**ARTICLE 25:** To see if the Town will vote to raise and appropriate the sum of \$1,000.00 to be added to the New Cemetery Capital Reserve (CIP 023) previously established. The Selectmen recommend this appropriation. (Majority vote required)

Motion by Glenn Wirkkala, seconded by Carol Stamatakis. Article twenty five passed by a show of hands.

**ARTICLE 26:** To see if the Town will vote to raise and appropriate the sum of \$2,500.00 to be added to the Cemetery Tree Management Capital Reserve (CIP 047) previously established. The Selectmen recommend this appropriation. (Majority vote required)

Motion by Richard Fairweather, seconded by Bonnie Cilley. Article twenty six passed by a show of hands.

**ARTICLE 27:** To see if the Town will vote to raise and appropriate the sum of \$3,730.00 to be added to the Appraisal of Property Capital Reserve (CIP 027) previously established. This sum is to come from the December 31 fund balance. No amount to be raised by taxation. The Selectmen recommend this appropriation. (Majority vote required)

*Motion by Joe Moulton, seconded Maggie Kemp. Article twenty seven passed by a show of hands.*

**ARTICLE 28:** *To see if the Town will vote to raise and appropriate \$10,000.00 for the purpose of clean-up of Town owned properties from the December 31 fund balance. No amount to be raised from taxation. The Selectmen recommend this appropriation. (Majority vote required)*

*Motion by Phil Tirrell, seconded by Mary Grenier.*

*Selectmen Everett Thurber and Phil Tirrell talked about how and what this money will be used for. They stated that money would be used to help to clean up properties that have been taken for non-payment of taxes. By spending a little money to clean them up we would hope to be able to get more money for them when the properties sell.*

*Article twenty eight passed by a show of hands.*

**ARTICLE 29:** *To see if the Town will vote to raise and appropriate the sum of \$1,000.00 for the purpose of supporting Old Home Day events. The Selectmen recommend this appropriation. (Majority vote required)*

*Motion by Bob Cilley, seconded Jon Metz. A motion to amend was made by Bob Cilley, and seconded by Pat McCabe to increase to \$1,500.00. Bob Cilley stated the Old Home Day committee was looking to replace the current tent that has been used. With the extra funds they would be able to buy a new tent.*

*Article twenty nine amended to \$1,500.00 by show of hands.*

*Article twenty nine passed as amended by show of hands.*

**ARTICLE 30:** *To transact any other business that may legally come before this Town Meeting.*

*Moderator Shklar thanked everyone for their conduct and for coming out to Town Meeting. Mike also encouraged people to attend the monthly selectmen's meetings and yearly budget hearings. Phil Tirrell presented Bob Cilley with a plaque and thanked him for serving our town as a Supervisor of the Checklist for the past 13 years. Selectman Everett Thurber talked a little about Lovejoy Road. He asked how much are people willing to spend on this road to repave it and what other options we have.*

*Motion to adjourn made by Joe Moulton, seconded by Jon Metz at 9:08pm*



Linda Callahan  
Town Clerk

## 2019 Highway and Transfer Station Report

This year we finished up the installation of the box culvert on Lovejoy Road. We changed several culverts on Lovejoy Road and have approximately eight more to change. We are also doing extensive ditching. When this is finished we will raise the road with gravel.



The winter was busy with sanding and salting—using approximately 4,000 yards of sand and 340 tons of salt.

The Highway Department wants to thank all the residents and tax payers for their understanding of road maintenance.

The truck that was approved at Town Meeting has been purchased and is currently being equipped.

I would, also, like to thank my crew at both the highway and transfer station for being there when needed. You are appreciated.



The transfer station has seen an increase in mixed solid waste with approximately 30-35 tons more this year. We will be monitoring solid waste in 2020. Recycling is still moving with the exception of plastics. We appreciate you recycling and hopefully a solution will come about for plastics.

Thank you,  
Daryl Simino  
Highway Supervisor



## Lempster Fire Department

Annual Report 2019

Submitted by Fire Chief Jon Thomas

As the Lempster Fire and Rescue moves into another decade, the men and women of this proud organization hope to continue great Fire and Emergency services to the town. The commitment and dedication that these individuals display is humbling. As always, the goal is to act professionally and be respectful, to represent the town as best as possible. As members of this community we truly take the motto of the department "Neighbors Helping Neighbors" very seriously. At every call we try to exemplify pride and ownership.

The Lempster Fire Dept. is always looking for new individuals to carry on the values that the current members display. If you are a driven individual who wants to physically and mentally be challenged while assisting your fellow town's people please reach out to the Lempster Fire and Rescue. The Departments meet every Wednesday at 7pm. The fire business meeting is the first, the second is the department work detail, the third is the rescue training, and the fourth is fire training. Each Wednesday begins with **equipment and vehicle checks as well as station duties, this ensures the reliability of the equipment when needed most.**

This year the fire department is going to apply for the Assistance to Firefighter's federal grant to attempt to offset the cost of much needed breathing air filling equipment. The current equipment is not code compliant any longer and is over 20 years old and the parts are becoming increasingly more difficult to obtain.

The main goal of the department is to be well trained; we take this very seriously. This past year we partnered with New England Fire Training to do quarterly trainings in conjunction with our mutual aid partner Goshen. This partnership has elevated our skills as well as also allowed us to build a working relationship with our mutual aid partners. The working relationships with our mutual aid partners are equally as important, each month all the regional chiefs meet to discuss training and other important issues and ways to do better at emergencies.

While utilizing this training the Fire and Rescue responded to 145 total emergencies. 63 medical, 16 building fires, 20 motor vehicle accidents (3 w/ extrication), 4 chimney fires, 9 fire alarms, 2 carbon monoxide, 1 haz-mat, 3 brush fires, 3 off-road/searches, 10 trees/wires, 2 landing zones, 2 animal rescue, 3 cover assignments, and 7 service calls. Mutual aid was received 6 times and given 36 times. We strive to be ready at a moment's notice.

### Roll Call:

Chief Jon Thomas, Assistant Chief Brandon Langlois, Captain Thomas Moore Jr., Lieutenant David Richards, Lieutenant William Baker, Rescue captain Beth Clark-Moulton, Secretary/treasurer Joe Moulton Jr., Ron Clark, Chris Young, Michael Bosse, John Cleveland, Madyson Moore, Michael Moore, Thomas Brennan

### Life and Honorary Members

Philip Tirrell, David Loring, James Richards, Barbara Chadwick, Loretta Loring(honorary)



## 2019 Lempster Ladies Auxiliary

It was another great year for the Ladies Auxiliary. The Auxiliary held several fundraisers in town including the annual pulled pork dinner and an assist to the firemen pancake breakfast during Lempster Old Home Day. As well as the spaghetti dinner in the fall. We held our annual yard sale fundraiser which is held every summer at the fire station. This year we took over the Christmas Social open to all. We had a great turn out and look forward to holding this event in the future.

With funds that we raise we are not only able to support Lempster firemen at calls with food and hydration, but we are able to offer support to town's people that need assistance. The Ladies Auxiliary also presents an annual award every year called "The Neighbors Helping Neighbors" which is based on community service. This award is presented annually at the Lempster Community School eighth grade graduation to the student that performed the most logged hours of community service. This year the eighth grade performed a total of 160 volunteer hours! The organization has also established a \$500.00 scholarship program at Fall Mountain High School which is annually awarded to a graduating Lempster student that presents great detail about their community service history. This year was the first year we had a recipient of the scholarship. The Auxiliary was thrilled to see how many applicants applied.

We look forward to continuing assisting the fire department and firemen as well as our community in 2020. We also would like to thank the town for all the support you have shown our organization.

Rollcall: President-Jillian Thomas, Vice President-Beth Clark-Moulton, Treasurer-Suzie Moore, Secretary-Carrie Richards, Daynia Langlois-member, Shannen Evans-member, Hilary Snide-member, Chris Baker-member



Respectfully submitted,

Jillian Thomas

President of the Lempster Ladies Auxiliary

## Forest Fire 2019 Report

This year our nation celebrated Smokey's 75<sup>th</sup> birthday. As a part of this celebration, Smokey's 75<sup>th</sup> birthday was chosen as the theme for the Old Home Day Parade and Smokey was the Grand Marshall.



Once again this year we had favorable weather conditions with no uncontrolled fires in Lempster that required extinguishment. We did respond to assist Marlow with one in their town.

127 permits issued for 2019:

32	Category 1 (cooking fire)
35	Category 2 (camp fire)
59	Category 3 (brush fire)
1	Category 4 (commercial fire)

This year we saw a large increase in the number of online permits. Of the 127 permits 29 were issued online. These must still meet the State requirements and will be revoked if the burn is not done as submitted. To obtain a permit through the online system go to [nhfirepermit.com](http://nhfirepermit.com). Please note that online permits include a processing fee that covers website development and maintenance. Permits obtained in person are still free. Permits can be issued by David and Carrie Richards, Jim and Barb Richards, and Jon Thomas.

We once again participated with the Grafton-Sullivan County Forest Wardens' Association which meets monthly April-November. This gives us an opportunity to hear from our Forest Ranger and keep current with information from the State. In November, we hosted the meeting.

Our location was one of the host sites for the Spring Wardens' Training.

Deputy Wardens: Ron Clark, Tom Moore Jr., Joe Moulton Jr., Jim Richards, and Jon Thomas

Respectfully submitted,  
David Richards, Forest Fire Warden



Dear Lempster Residents,

In March of 2019, I became the Captain of the Lempster Rescue, taking over from Tommy Moore Jr. Let me take a moment and introduce myself. My name is Beth Clark-Moulton. I grew up in Lempster and spent many days of my childhood at the fire station with my Dad. I have 2 beautiful daughters and am married to a great guy. I joined the Rescue in 2018 and in the fall took an EMT class. In early 2019 I tested and became an EMT.

Our department has 6 EMTs and 1 member, Maddy Moore, who has just finished her EMT class and is currently studying for her tests. All of our members are certified in First Aid and CPR. We are excited to add another EMT to our team.

The Rescue responded to 63 medical calls in town and responded to 4 medical calls in our surrounding towns for mutual aid. The Rescue truck also responds to numerous incidents along with the fire department as a support. We have seen an assortment of calls- ranging from simple breaks, lift assists and seizures to heart attacks, car accidents and strokes this past year

This year the rescue has focused a lot of our time training with the fire department and how we can best support them. Whether it's providing support for them during normal calls or providing a rehab area during major fire incidents where the firefighter's vitals are monitored, to distribution of drinks and food if needed. A lot of time has been spent growing our relationship.

I have learned so much this year and hope to continue moving forward. Our Fire & Rescue family is a great group of men and women. We train and work together to keep our community safe and healthy.

In late 2019, we found out that a vital piece of equipment was not able to be repaired and replacement parts were not available, so we knew we needed to find a way to replace this, as soon as possible. The Lempster Fire Fighters Association sent a letter asking for your help. We asked the residents of Lempster to donate money to help offset the cost of purchasing a new cardiac monitor. Getting the mail at the post office has never been more fun. YOU!! You the residents of Lempster came through for us. As of this writing in mid-January, we are over half way to our goal. We cannot thank you enough for your continued support to our department.

Thank you to the Town of Lempster residents for your tremendous support for our Rescue Squad. We are proud to serve you and continually strive to better ourselves for both you and ourselves.

Please feel free to contact me with any questions or concerns. [Bethcplus2@gmail.com](mailto:Bethcplus2@gmail.com)

Respectfully submitted,

Beth Clark-Moulton

Rescue Captain





*Office of the Sheriff*  
**SULLIVAN COUNTY SHERIFF'S OFFICE**  
JOHN P. SIMONDS, High Sheriff

14 Main Street  
P.O. Box 27  
Newport, New Hampshire 03773-0027

Email: [jsimonds@sullivancountynh.gov](mailto:jsimonds@sullivancountynh.gov)  
Phone: 603-863-4200  
Fax: 603-863-0012

During fiscal year 2019, the Sheriff's Office continued to provide experienced, full time certified Sheriff's Deputies for the Towns police patrol functions. I'm sure many of you have seen Chief Deputy Jeremy Wilson, Sergeant Michael Batista, Deputy Justin Merrill or Deputy Glen St. Amant as they perform their duties throughout the year. You may also have seen Deputy Ethan Yazinski who was a welcome addition to our staff in 2019. Deputy Yazinski is a full time certified deputy with 6 years of law enforcement experience who works hard and brings a youthful presence to the office.

The Claremont Dispatch Center received 619 Calls for Service in 2019. This is a downward trend of about 10% from 2018. It's nice to see things trending downward after the 7% increase we saw in calls last year. While much of our call volume comes from assisting residents with important non-crime related events, we also handle a significant number of cases involving crimes against people and property. If you are in need of assistance or believe that you are the victim of a crime please contact the Claremont Police Dispatch Center at the Claremont Police Department. They will dispatch the appropriate Deputy or NH State Police Trooper to assist you.

**A TEXT OR CALL COULD WRECK IT ALL; PLEASE MAKE YOUR CAR A PHONE FREE ZONE.** We still see a significant number of drivers using mobile devices while they are driving. With respect to NH Motor Vehicle Laws, the use of mobile electronic devices while driving (RSA: 265:79-C) is against the law. The law states in part that:

- No use of hand held electronic devices capable of providing voice or data communication while driving or temporarily halted in traffic for a stop sign or traffic signal or other momentary delays.
- This includes cell phones, GPS, tablets, iPods, iPads or other devices that require data entry.
- Emergency calls to 911 or other public safety agencies will be allowed.
- Bluetooth or other hands-free electronic devices will be allowed.
- One hand non-cellular 2-way radio use will be allowed.
- Teen drivers under the age of 18 will not be allowed to use any electronic devices except to report an emergency.

In late 2019, our Office began the long process of updating our records management software. It is the first major software upgrade we have undertaken since the early 2000's. The new software is expected to streamline the way deputies input calls for service, incident reports, accident reports and arrest reports. We anticipate the system being fully operational by mid to late February.

Again, thank you for allowing us to serve you, the citizens of Lempster, for another year. If you see one of the deputies throughout your travels be sure to stop and say hello. Be safe!

Respectfully,

A handwritten signature in black ink, appearing to read 'John P. Simonds', written over a white background.

Sheriff John P. Simonds

## Lempster Conservation Commission

The Lempster Conservation Commission was re-established in September by the Board of Selectmen by appointing selectman Phil Tirrell, Wesley Ash, Ivan Wallace, Sue Lichty, and Lori Earthrowl. All new members were sworn in. The Commission selected Wesley Ash as chairman, Ivan Wallace as treasurer, and Sue Lichty as secretary.

In November, all the members of the LCC, attended a NHACC conference. This conference helped the new members gain an understanding of what the commission's goals and duties should be.

In the short time since the commission was re-established, we managed to get in a clean-up day on the Duck Pond trail.

For 2020 the LCC has plans to update and maintain trails and parking lots. We also want to put up kiosk with trail maps. Swift Corwin, forester for the Conservation Commission, has offered to assist us with these projects.

The commission meets the second Wednesday of each month.

Respectively submitted,

Lempster Conservation Commission





## Cemetery Trustees

The Lempster Cemetery Trustees are responsible for the care and maintenance of the Town Cemetery, located behind the town offices on the corner of Route 10 and the 2nd NH Turnpike. The Trustees assist family members who wish to have a loved one interred at the cemetery and help coordinate arrangements for burial. The Cemetery Trustees actively promote a tradition of stewardship of the cemetery within the community and appreciation of its cultural and historical significance.

The Trustees have continued to sell plots in the new area of the East Lempster Cemetery.

The Cemetery Trustees undertook a significant new responsibility this year due to a change in the town budget, which requires the Trustees to hire and supervise a maintenance contractor for the cemetery, rather than have the work done by the Town Highway Department. This was a challenge as the Highway Department has done outstanding work for many years that has been appreciated by the Trustees and townspeople. There are many details that must be attended to. Greg Lynch (Rhino Builders) was hired following a competitive bidding process. The Trustees have been actively involved in monitoring the work and providing guidance.

The Trustees reviewed maps and were provided detailed information about the wood lot that was bequeathed by Larry Johnson to the Town to benefit the cemetery. The Selectmen are managing the lot, which is not expected to generate any income for several years.

Sue King, Lempster Community School teacher, continued a longstanding tradition of leading her 4<sup>th</sup> grade class in placing flags on the graves of veterans in preparation for Memorial Day. Cemetery Trustees and other Town officials joined them. Everett Thurber and Bill Murgatroy provided a history lesson for the children.

The Trustees arranged for loam to be spread to level sunken-in spots in the old cemetery, in addition to routine maintenance. The Trustees arranged with Stone Vault in Newport to repair 44 grave stones. This year the work focused on the oldest part of the cemetery, overlooking Dodge Pond.

The Cemetery Trustees organized an event for Sunday of Old Home Day (August 11<sup>th</sup>) that many participants enjoyed. Richard Maloon of Merrimack, from the NH Old Graveyard Association, gave a slide presentation at History Hall on cleaning and repairing old gravestones. Following the presentation, Jan Parmalee of Goshen gave a hands-on demonstration at the cemetery of a method of cleaning gravestones using a mild non-abrasive cleaner. Participants were given the opportunity to try their hand at cleaning. Around 25 people attended. The audience consisted of Old Home Day participants and some people from outside the area who came for the presentation. Jan demonstrated cleaning on a Bible-shaped gravestone. After the cleaning the stone was so bright it could be seen from Route 10.

The Trustees are very grateful for the support of the town.

Carol Stamatakis  
Cheryl McGinnis  
Glenn Wirkkala



Jan Parmalee demonstrates gravestone cleaning for Old Home Day

## Lempster Historical Society, (LHS), Annual Report for 2019

The Lempster Historical Society had another busy year preserving and presenting Lempster's History. This Report shows the highlights for 2019.

As usual, we published Spring and Fall editions of The Historian Newsletter to present historically important articles from the past and from current events. A collection of these newsletters is a good representation of Lempster History in an easy to read format.

In 2018 we formed a Committee to Preserve Historically Important Town Documents and that committee, led by Bob Cilley, began work activities in 2019. Progress has been made as we review old documents and arrange to file them by year and subject. This is an ongoing project with lots of papers to sort through and catalog.

Bob is also our Building Committee Chairman and in 2019 he arranged for foundation repairs to be made at History Hall in addition to the annual roof and furnace inspections. In early 2019 we had a "freeze up" of the septic system and temporary insulating fixes have been applied to get us through this year. We will plan to do a more thorough job in the spring/summer of 2020.

On April 26, the LHS sponsored a presentation at History Hall on the subject "The Capital Crime of Witchcraft." The presentation was very thorough and let us see how those early trials on "Witchcraft" were run to "find witches".

In May we installed a new sink and faucet in the History Hall kitchen and this was a big improvement in support of the dinners we held at HH. We held the Annual Lasagna Dinner and Penny Social on May 25<sup>th</sup> and we also held a Ham and Bean Dinner on August 9 which provided a place for people to get together the night before Old Home Day.

As usual, the LHS supported the Old Home Day Program on August 10 and 11. It's worth noting that we entered a Float which won First Prize. It celebrated the life of Smokey the Bear.

On August 11, the Cemetery Trustees sponsored a presentation on gravestone cleaning and care. The slide presentation was held at History Hall and was followed by a demonstration of gravestone cleaning in the Lempster Cemetery.

With reference to The Historian, we are always interested in hearing from anyone who might be willing to write an article on some facet of Lempster History. Just contact Linda Murgatroy with your suggestion.

Also, the LHS extends a welcome to anyone who would like to join the organization. Just contact any one of the people on the Board of Directors as to when to come. We meet on the fourth Thursday of every month except November and alternate between BOD meetings and Member meetings.

Sadly, I must add that Lempster and the LHS lost a strong supporter in August 2019, with the passing of Emily Fairweather. She was a willing worker for many years in Lempster and my favorite memory is remembering her giving orders, when putting up the big tent, for Old Home Day.

The LHS is a 501 (C) (3) Organization and donations are tax deductible. The Society is not supported by Town Taxes. The LHS 2020 Board of Directors: Roger Kieffer, President; Bob Cilley, Vice President; Pat McCabe, Secretary; Janice Baker, Treasurer; Laura Pinkney, Archivist; and Linda Murgatroy Newsletter Editor. This report written by Roger Kieffer.



DEPARTMENT OF STATE  
DIVISION OF VITAL RECORDS ADMINISTRATION

RESIDENT DEATH REPORT  
01/01/2019 - 12/31/2019  
--LEMPSTER, NH --

Decedent's Name	Death Date	Death Place	Father's/Parent's Name	Mother's/Parent's Name Prior to First Marriage/Civil Union	Military
FELLOWS, MERLIN	04/07/2019	LEMPSTER	FELLOWS, DANIEL	WALKER, NELLIE	Y
MURRAY, BURKE	04/13/2019	LEMPSTER	MURRAY, DONALD	MCCANN, BETTY	N
COCCOMO JR, DEAN	04/20/2019	LEMPSTER	COCCOMO SR, DEAN	ZETTLEMOYER, SUSAN	N
CLOW, DAVID	06/13/2019	LEMPSTER	CLOW, SAMUEL	BLANCHARD, NELLIE	Y
FAIRWEATHER, EMILY	08/28/2019	LEMPSTER	DIEHL, RICHARD	WAYNE, MADELIENE	N
ALLARD, JAMES	12/13/2019	LEMPSTER	ALLARD, BRUCE	COLE, ESTHER	Y

Total number of records 6

DEPARTMENT OF STATE  
DIVISION OF VITAL RECORDS ADMINISTRATION

RESIDENT BIRTH REPORT  
01/01/2019-12/31/2019  
--LEMPSTER--

Child's Name	Birth Date	Birth Place	Father's/Partner's Name	Mother's Name
FELLOWS, NORAH ANNA	01/17/2019	LEBANON, NH	FELLOWS, CHRISTOPHER	FELLOWS, REBECCA
MCGUIRK, MINA SOPHIA	04/02/2019	KEENE, NH	MCGUIRK, MATTHEW	MCGUIRK, SHANDI
PERRON, CHLOE GRACE	04/27/2019	LEBANON, NH	PERRON JR, ROBERT	MEHLMAN, MARISSA
SHEPARD, AMELIA JOY	06/07/2019	LEBANON, NH	SHEPARD, MATTHEW	SHEPARD, ANGELIQUE
SNIDE, MADELYN ROSE	06/09/2019	LEBANON, NH	SNIDE, MICHAEL	SNIDE, HILARY
TRUMAN, ASHER ARCTIC	10/28/2019	LEBANON, NH	TRUMAN, MATTHEW	SIMINO, ALARICE
COLBY, HUDSON CRUZ	10/31/2019	LEBANON, NH	COLBY, TYSON	COLBY, TIFFANY

Total number of records 7



DEPARTMENT OF STATE  
DIVISION OF VITAL RECORDS ADMINISTRATION

RESIDENT MARRIAGE REPORT

01/01/2019 - 12/31/2019

-- LEMPSTER --

Person A's Name and Residence	Person B's Name and Residence	Town of Issuance	Place of Marriage	Date of Marriage
BRATLIE, CHRISTOPHER M LEMPSTER, NH	CHAREST, RUTH LEMPSTER, NH	LEMPSTER	ALBANY	01/12/2019
LEE, JENNIFER A LEMPSTER, NH	EARTHROWL, DANA F LEMPSTER, NH	LEMPSTER	NORTH HAMPTON	06/01/2019
TREMBLAY, JOSEPH P LEMPSTER, NH	NEVAREZ, SEQUOIA J SIERRA VISTA, AZ	NEWPORT	NEWPORT	06/14/2019
PERRON JR, ROBERT R LEMPSTER, NH	MEHLMAN, MARISSA M LEMPSTER, NH	LEMPSTER	LEMPSTER	08/02/2019
MARSH, MICHAEL A LEMPSTER, NH	BAILEY, RENE D LEMPSTER, NH	LEMPSTER	LEMPSTER	08/24/2019
HASKELL, NICOLE A LEMPSTER, NH	LOVETT, CHAD W NEWPORT, NH	LEMPSTER	WASHINGTON	08/24/2019
DELISLE, JONATHAN M LEMPSTER, NH	BATH, JENNIFER M ALSTEAD, NH	LEMPSTER	JAFFREY	09/01/2019
LABRIE SR, GEORGE L LEMPSTER, NH	EDSON, SHERRIE A LEMPSTER, NH	LEMPSTER	LYME	09/07/2019
HOOPER, ARTHUR J LEMPSTER, NH	WALKER, JESSICA L LEMPSTER, NH	LEMPSTER	LEMPSTER	09/21/2019
COLBY, TYSON R LEMPSTER, NH	AYOTTE, TIFFANY L LEMPSTER, NH	LEMPSTER	UNITY	09/28/2019
WARREN, STACY L LEMPSTER, NH	MURDOUGH, DAVID C LEMPSTER, NH	NEWPORT	KEENE	12/14/2019
DOODY, NATHANIEL B LEMPSTER, NH	ALDRICH, BETHANY L LEMPSTER, NH	NEWPORT	NEWPORT	12/16/2019

Total number of records 12

Lempster Owner Index as of 12-31-2019

Owner	Map	Lot	Sub	Location	Use	Acre	Cards	Land	Buildings	Total
16 SPLAKE ROAD LLC	000241	046000	000000	16 SPLAKE DRIVE	IF RES W	0.360	1	123,400	107,400	230,800
ABRAHAM, ROBERT M	000223	028000	000000	393 N PITKIN ROAD	IF RES	8.000	1	32,200	163,400	195,600
ADAMS, MARK R.	000222	036000	000000	90 SILVER SPRINGS DRIVE	IF RES	5.050	1	25,800	178,800	204,600
ADLER, RUDOLF	000236	009000	000000	62 SILVER SPRINGS DRIVE	IF RES	5.000	2	25,100	196,300	221,400
ALLARD, JAMES W	000211	013000	000000	DODGE HOLLOW ROAD	IF RES	10.480	1	538 cu	0	538
ALLARD, JAMES W	000211	014000	000000	57 WALDRON ROAD	IF RES	1.200	1	24,900	81,600	106,500
ALLEN ASSOCIATES	000242	007000	000000	WALDRON ROAD	IF RES	1.290	1	14,000	0	14,000
ALLEN CHILDREN	000242	007000	000000	4 ECHO LANE	IF RES W	8.400	1	252,800	38,600	291,400
ALLEN, CRAIG	000242	007000	000000	22 ECHO LANE	IF RES	0.000	1	0	48,600	48,600
ALLEN, CURTIS M	000242	007000	000000	20 ECHO LANE	IF RES	0.000	1	0	54,900	54,900
ALLEN, DONALD	000242	007000	000000	18 ECHO LANE	IF RES	0.000	1	0	67,200	67,200
ALLEN, ELIZABETH	000242	007000	000000	30 ECHO LANE	IF RES	0.000	1	0	149,200	149,200
ALLEN, JOANNA	000242	007000	000000	3 ECHO LANE	IF RES	0.000	1	0	20,200	20,200
ALLEN, RICHMOND	000242	007000	000000	13 ECHO LANE	IF RES	0.000	1	0	52,900	52,900
ALLEN, THOMAS	000247	004000	000000	7 ECHO LANE	IF RES	0.000	1	0	28,000	28,000
ALLEN-JR, CARL H	000242	007000	000000	27 NORTH SHORE ROAD	IF RES W	0.410	1	49,900	144,900	194,800
AMERICAN TOWERS INC	000231	043000	000000	10 ECHO LANE	IF RES	0.000	1	0	48,100	48,100
ANGELICH, ANTON PR	000236	011000	000000	96 SOUTH ROAD	COM/IN	2.000	1	32,600	200,000	232,600
ANGELICH, ANTON PR	000236	012000	000000	101 DODGE HOLLOW ROAD	IF RES	29.000	1	36,206 cu	163,900	200,106
ANGELICH, ANTON PR	000236	013000	000000	141 DODGE HOLLOW ROAD	IF RES	126.000	1	27,642 cu	7,800	35,442
ANTONIOUS, AMAL	000227	005000	000000	DODGE HOLLOW ROAD	IF RES	13.520	1	26,280 cu	0	26,280
ARCHIBALD, ARMAND JR.	000210	013000	000000	768 NH ROUTE 10	COM/IN	1.070	1	43,600	58,200	101,800
ARRUDA, RYAN	000236	014000	000000	8 DERO ROAD	IF RES	1.410	1	26,500	147,700	174,200
ASH, CHRISTY J	000232	025001	0000MH	411 NH ROUTE 10	IF RES	79.000	1	32,790 cu	102,500	135,290
ASH, PATRICK	000208	003000	000000	28 BROWN ROAD	IF RES	0.000	1	0	30,500	30,500
ASH, ROBERT W	000207	007000	000000	52 OAK LEDGE VIEW	IF RES	5.100	1	29,500	181,600	211,100
ASH, ROBERT W	000218	004000	000000	484 HURD ROAD	IF RES	10.400	1	38,200	103,000	141,200
ASH, TIFFANY J.	000233	006000	000000	106 SCHOOL ROAD	IF RES	13.560	1	41,900	56,500	98,400
ASH, WARREN ROBERT	000232	025000	000003	506 NH ROUTE 10	IF RES	1.300	1	27,800	122,000	149,800
ASH, WESLEY	000233	015000	000000	55 OLDS ROAD	IF RES	7.170	1	32,500	0	32,500
AT&T MOBILITY, LLC	000245	002000	000TWR	156 LOVEJOY ROAD	COM/IN	6.200	1	37,600	122,400	160,000
AVERY, LANCE	000217	005000	000000	77 NH ROUTE 10	IF RES	0.000	1	0	151,300	151,300
AVERY, LANCE	000217	006000	000000	81 MILL ROAD	IF RES	5.300	2	38,100	112,800	150,900
AYALA, WILFRED	000210	012000	000000	85 MILL ROAD	IF RES	55.700	1	21,484 cu	14,300	35,784
AYALA, WILFRED	000236	003000	000000	DERO ROAD	IF RES	6.320	1	24,400	0	24,400
AYALA, WILFRED	000236	004000	000000	NH ROUTE 10	IF RES	1.400	1	21,200	0	21,200
AYOTTE, ALICE	000206	035000	000000	23 HAMLIN ROAD	IF RES	24.000	1	33,681 cu	0	33,681
AYOTTE, ALICE	000206	036000	000000	MOUNTAIN VIEW ROAD	IF RES	1.250	1	12,100	0	12,100
AYOTTE, KELLIE J.	000237	008000	000000	87 MOUNTAIN VIEW ROAD	IF RES	1.170	1	18,600	47,200	65,200
AYOTTE, LUCILLE G TRUSTEE OF	000232	035000	000000	264 OLDS ROAD	IF RES	69.300	1	80,928 cu	42,900	123,828
BACHAND, ROBERT E	000206	010000	000000	86 OLDS ROAD	IF RES	5.100	1	27,300	88,000	115,300
BACHMANN, BARBARA A.	000206	054000	000000	519 LEMPSTER STREET	IF RES	5.120	1	32,000	87,500	119,500
BAHRAKIS, DIANE J	000225	009000	000000	53 UNITY SPRINGS ROAD	IF RES	5.300	1	31,400	81,600	113,000
BAILEY, CHRISTOPHER A	000227	037000	000000	157 CHARLESTOWN TPKE	IF RES	16.670	1	26,465 cu	158,900	185,365
BAILEY, ELISABETH G. REV TRUST	000223	044000	000000	14 MANOR ROAD	IF RES	2.850	1	26,400	162,100	188,500
BAILEY, ELISABETH G. REV TRUST	000233	002000	000000	2ND NH TURNPIKE	UNMNG	44.000	1	2,332 cu	0	2,332
BAILEY, ELISABETH G. REV TRUST	000233	003000	000000	8 OLDS ROAD	IF RES	5.100	1	24,600	0	24,600
BAKER, JANICE C	000223	015000	000000	462 N PITKIN ROAD	IF RES	5.600	1	32,400	76,400	108,800
BAKER, JUDY G	000201	016000	000000	19 GRANDVIEW ROAD	IF RES	11.170	1	24,186 cu	325,300	349,486
BAKER-HIL, REX M	000244	001000	000000	TUCKER ROAD	IF RES	4.400	1	34,200	98,700	132,900
BALDINI, REBECCA	000241	028000	000000	11 LOON LOOP	IF RES	204.000	1	23,857 cu	0	23,857
BALZANO, JOHN J	000221	006000	000000	BLUEBERRY LANE	IF RES	0.420	1	27,400	0	27,400
BANIA, ALBERT	000222	030000	000000	SILVER SPRINGS DRIVE	IF RES	3.740	1	15,500	0	15,500
BANIA, ALBERT	000222	031000	000000	142 SILVER SPRINGS DRIVE	IF RES	5.050	1	14,981 cu	0	14,981
BARDEN, MATS P.	000206	015000	000000	BUGBEE DRIVE	IF RES	8.920	1	24,066 cu	174,200	198,266
BARISH, RAYMON W.	000237	003000	000000	SOUTH ROAD	IF RES	5.000	1	15,100	0	15,100
					IF RES	6.520	1	25,900	4,700	30,600



Owner	Map	Lot	Sub	Location	Use	Acres	Cards	Land	Buildings	Total
BARNICK, MICHAEL	000241	035000	000000	28 LOON LOOP	IF RES W	0.400	1	96,900	127,400	224,300
BARNETT, CHRISTOPHER	000202	017000	000000	60 STARK ROAD	IF RES	5.200	1	21,600	91,000	112,600
BARTLETT, JUSTIN A.	000231	053000	000000	8 LOCKE LANE	IF RES	3.000	1	20,400	110,200	130,600
BASCOM, BRUCE E. REV. TRUST	000225	011000	000000	CHARLESTOWN TPKE	UNMNG	81.800	1	3,110 cu	0	3,110
BEALS, RAYMOND S.	000213	068000	000000	186 KEYES HOLLOW ROAD	IF RES	8.000	1	31,100	82,300	113,400
BEARD FAMILY TRUST 1995	000247	023000	000000	15 TROUT LANE	IF RES	3.680	2	120,400	70,100	190,500
BEARD FAMILY TRUST 1995	000247	028000	000000	WEST SHORE ROAD	IF RES	1.240	1	22,300	0	22,300
BEATON, ALYSSA	000201	010000	000000	1648 NH ROUTE 10	IF RES	4.780	1	31,300	124,400	155,700
BEAUREGARD, TODD H.	000241	037000	000000	22 LOON LOOP	IF RES	0.310	1	62,800	500	63,300
BECKER GEORGE H	000231	034000	000000	110 SOUTH ROAD	IF RES	6.000	1	28,900	67,800	96,700
BECKMAN, DAVID C	000241	029000	000000	13 LOON LOOP	IF RES	0.400	1	42,900	62,200	105,100
BECKWITH, DONALD S	000247	016000	000000	54 NORTH SHORE ROAD	IF RES W	0.050	1	33,100	72,500	105,600
BECKWITH, DONALD S	000247	018000	000000	NORTH SHORE ROAD	IF RES W	0.020	1	14,300	-9,600	4,700
BEDDELL, DAVID L.	000236	001000	000000	492 NH ROUTE 10	2F RES	5.600	1	33,800	165,500	199,300
BELL, CHRISTINE	000206	037000	000000	MOUNTAIN VIEW ROAD	IF RES	1.720	1	13,000	0	13,000
BELL, CHRISTINE	000248	068000	000000	339 LONG POND ROAD	IF RES	0.250	1	37,500	57,400	94,900
BELL, BETTE L. TRUSTEE OF THE	000210	001000	000000	1289 NH ROUTE 10	IF RES	2.700	1	27,700	110,700	138,400
BELLI, SCIO, DAVID	000241	014000	000000	253 LONG POND ROAD	IF RES	0.570	1	43,800	104,100	147,900
BELLUSCIO, JOEL D.	000241	015000	000000	259 LONG POND ROAD	IF RES	0.470	1	44,400	8,200	52,600
BENNETT, DAVID K	000228	007000	000000	85 ORCHARD DRIVE	IF RES	1.480	1	20,100	45,900	66,000
BENOIT, BARBARA B	000206	068000	000000	34 KEYES HOLLOW ROAD	IF RES	6.000	1	32,400	52,400	84,800
BENWARE, AARON P.	000232	007000	000000	STARK ROAD	IF RES	6.200	1	17,700	3,200	20,900
BERGIN, JOSHUA T.	000234	007000	000000	405 DODGE HOLLOW ROAD	IF RES	28.000	1	29,444 cu	73,600	103,044
BERGSTROM, AI AN D	000213	028000	000000	312 LEMPSTER STREET	IF RES	15.520	1	27,805 cu	113,300	141,105
BEZANSON-III, GEORGE E	000225	013000	000000	192 CHARLESTOWN TPKE	IF RES	7.500	1	32,800	115,300	148,100
BLAISDELL, ESTATE	000247	005000	000000	35 NORTH SHORE ROAD	2F RES W	0.510	2	49,900	106,800	156,700
BLAND, RUSSELL	000247	019000	000000	46 NORTH SHORE ROAD	IF RES W	0.930	1	125,700	187,700	313,400
BLANEY, JUDITH M TRUSTEE OF THE	000248	020000	000000	38 LOON LOOP	IF RES W	0.540	1	115,600	43,000	158,600
BLTYHE, PETER	000209	016000	000000	1452 NH ROUTE 10	IF RES	11.900	1	29,983 cu	161,200	191,183
BOIC F. H JAMES	000241	075000	000000	8 DAM ROAD	IF RES W	1.700	1	120,500	127,000	247,500
BONADIE'S, NICHOLAS TRUSTEE	000226	010000	000000	169 CUTLER ROAD	IF RES	54.000	1	47,319 cu	103,600	150,919
BOND FAMILY	000242	007000	BG00068	8 ECHO LANE	IF RES	0.000	1	0	40,400	40,400
BOND FAMILY	000242	007000	BG00069	9 ECHO LANE	IF RES	0.000	1	0	45,900	45,900
BONI, KIMBRILY	000223	003000	000000	245 CUTLER ROAD	IF RES	48.670	1	61,400	27,100	88,500
BONNEAU, KEVIN	000222	006000	000000	13 DEER HILL LANE	3F RES	2.040	2	25,600	159,800	185,400
BONNEAU, KEVIN	000222	008000	000000	DEER HILL LANE	IF RES	8.350	1	19,900	0	19,900
BONNEAU, ROBERT T.	000216	001000	000000	127 LEMPSTER STREET	IF RES	0.520	1	23,900	75,600	99,500
BONNIE PLANTS, INC.	000222	028000	000000	29 SILVER SPRINGS DRIVE	COM/IN	58.000	6	106,400	826,000	932,400
BONNIF PLANTS, INC.	000227	039000	000000	SILVER SPRINGS DRIVE	IF RES	3.700	1	24,500	0	24,500
BOSTOCK, BLANE C	000223	013000	000000	71 LEMPSTER STREET	IF RES	4.390	1	29,400	58,800	88,200
BOWEN, BRIAN	000224	025000	000000	190 ALLEN ROAD	IF RES	48.500	1	33,266 cu	88,600	121,866
BOWEN, DOROTHY K.	000227	082000	000000	51 CAMP KIRKHAM ROAD	IF RES	1.900	1	19,400	85,400	104,800
BRAGA, TANYA PILLSBURY	000236	017000	000000	65 LOVEJOY ROAD	IF RES	11.050	1	45,500	180,000	225,500
BRAGG, MARGARET & CAROL	000218	017000	000000	81 SCHOOL ROAD	IF RES	109.000	1	33,571 cu	65,600	99,171
BRANAGAN, ROBERT A.	000241	077000	000000	25 BLUE HERON DRIVE	IF RES W	0.330	1	103,200	53,000	156,200
BREHIO, BENJAMIN W	000224	017000	000000	257 ALLEN ROAD	IF RES	3.120	1	30,900	62,300	93,200
BREHIO, KAYLA M	000243	002000	000000	160 GEE ROAD	IF RES	44.000	1	17,103 cu	107,100	124,203
BREHIO, VERNE B. & JANICE C. TRUSTEES	000226	014000	000000	244 S PITKIN ROAD	IF RES	11.000	1	32,500	128,900	161,400
BREHIO, VERNE B. & JANICE C. TRUSTEES	000226	015000	000000	200 S PITKIN ROAD	IF RES	31.000	1	23,530 cu	7,300	30,830
BRENNAN, THOMAS G.	000224	003000	000000	27 S ARSFIELD ROAD	2F RES	20.700	2	41,776 cu	124,900	166,676
BROOKENS, CHARLES J	000213	012000	000000	144 KEYES HOLLOW ROAD	IF RES	36.000	1	35,696 cu	223,500	259,196
BROWN, BETH A	000213	023000	000000	387 LEMPSTER STREET	2F RES	12.400	1	46,500	212,700	259,200
BROWN, PK & SONS INC	000209	001000	000000	SHREK ROAD	UNMNG	11.000	1	1,800 cu	0	1,800
BROWN, PK & SONS INC	000210	006000	000000	SHREK ROAD	UNMNG	7.500	1	1,207 cu	0	1,207
BROWN, PK & SONS INC	000210	007000	000000	SHREK ROAD	UNMNG	63.000	1	3,230 cu	0	3,230
BROWN, PK & SONS INC	000210	008000	000000	SHREK ROAD	UNMNG	17.000	1	901 cu	0	901
BROWN, SARAH A.	000247	040000	000000	89 SAND POND ROAD	IF RES	2.650	1	27,700	64,200	91,900
BROWN, WILSON	000210	019000	000000	COACH ROAD	IF RES	101.000	1	74,800	0	74,800
BROWN-JR, ROBERT J.	000233	023000	000000	S PITKIN ROAD	UNMNG	14.200	1	466 cu	0	466
BROWN-JR, ROBERT J.	000233	024000	000000	89 S PITKIN ROAD	IF RES	1.200	1	23,700	89,600	113,300



Owner	Map	Lot	Sub	Location	Use	Acres	Cards	Land	Buildings	Total
BROX INDUSTRIES INC	000236	005000	000000	HAMLD ROAD	IF RES	121.000	1	85,700	0	85,700
BRUNO, EDWARD N	000207	001000	000000	495 HURD ROAD	IF RES	1.000	1	27,400	93,300	120,700
BRUNO, EDWARD N	000207	002000	000000	499 HURD ROAD	IF RES	1.400	1	30,700	50,600	81,300
BRZEZINSKI, CYNTHIA L	000237	001000	000000	SOUTH ROAD	IF RES	119.000	1	26,942 cu	3,100	30,042
BRZEZINSKI, CYNTHIA L	000237	004000	000000	SOUTH ROAD	UNMNG	50.050	1	2,568 cu	0	2,568
BRZEZINSKI, CYNTHIA L	000238	004000	000000	169 SOUTH ROAD	IF RES	5.230	1	37,600	62,600	100,200
BRZEZINSKI, CYNTHIA L	000238	005000	000000	SOUTH ROAD	UNMNG	56.000	1	2,671 cu	0	2,671
BRZEZINSKI, CYNTHIA L	000238	008000	000000	17 COOLEY DRIVE	IF RES	33.850	1	113,895 cu	108,900	222,795
BRZEZINSKI, CYNTHIA L	000239	010000	000000	606 MOUNTAIN ROAD	IF RES	1.300	1	25,100	42,600	67,700
BUGBEE, ROBERT	000206	016000	000000	34 BUGBEE DRIVE	IF RES	5.100	1	23,500	155,600	179,100
BUGBEE, WAYNE	000206	017000	000000	BUGBEE DRIVE	IF RES	5.600	1	17,300	0	17,300
BURNELL-BROWN, LORRAINE	000223	022000	000000	569 LOVEJOY ROAD	IF RES	1.200	1	30,500	36,100	66,600
BURDICK, JFREMP	000223	025000	000000	538 LOVEJOY ROAD	IF RES	1.830	1	29,600	163,600	193,200
BURNS, ALICE E	000223	008000	000000	321 2ND NH TURNPIKE	IF RES	1.640	1	26,800	81,500	108,300
BURNS, PATRICIA	000222	027000	000000	1050 NH ROUTE 10	IF RES	6.500	2	29,400	87,800	117,200
BURR, LAWRENCE F	000202	004000	000000	127 STARK ROAD	IF RES	5.100	1	23,700	11,800	35,500
BURROU GHS, CLIFFORD R	000206	038000	000000	88 MOUNTAIN VIEW ROAD	IF RES	1.120	1	13,600	2,000	15,600
BUSHWAY, BARBARA M.	000206	046000	000000	40 STAGE ROAD	IF RES	0.880	1	24,000	17,500	41,500
BUTLER, JOHN L.	000232	019000	000000	700 NH ROUTE 10	IF RES	5.160	1	33,500	68,500	102,000
CALANDRELLI, MAFALDA PIA TRSTE	000215	015000	000000	WHEELER LANE	UNMNG	63.000	1	9,791 cu	0	9,791
CALDON, BJ & JW REV 2009 TRST	000206	021000	000000	660 LEMPSTER STREET	IF RES	15.470	1	28,731 cu	214,800	243,531
CAIDWELL, ELIZABETH ANN.	000206	022000	000000	LEMPSTER STREET	UNMNG	15.230	1	717 cu	0	717
CALLUM, KEVIN O	000231	001000	000000	237 MOUNTAIN ROAD	IF RES	8.400	1	86,300	95,700	182,000
CAMP, KIRKHAM CORP	000216	002000	000000	133 LEMPSTER STREET	IF RES	1.000	1	27,600	74,600	102,200
CAMP, KIRKHAM CORP	000227	081000	000000	CAMP KIRKHAM ROAD	IF RES	3.190	1	1,800	0	1,800
CAMP, MARK E	000202	013000	000000	53 CAMP KIRKHAM ROAD	IF RES W	23.480	2	91,800	186,300	278,100
CANDITO, MARIA P TRUSTEE	000223	018000	000000	166 STARK ROAD	IF RES	5.500	1	23,800	123,600	147,400
CANDITO, MARIA P TRUSTEE	000226	023000	000000	PITKIN ROAD	IF RES	50.000	1	25,775 cu	0	25,775
CANFIELD, JUSTIN	000232	033000	000000	N PITKIN ROAD	UNMNG	93.160	1	6,501 cu	0	6,501
CARON, GARY A	000218	010000	000000	100 OLDS ROAD	IF RES	2.000	1	27,100	122,000	149,100
CARON, GARY A	000218	011000	000000	64 SCHOOL ROAD	IF RES	0.700	1	24,000	29,400	53,400
CARON, GARY H	000218	011000	000000	50 SCHOOL ROAD	IF RES	3.060	1	25,200	15,000	40,200
CARON, GARY H	000218	006000	000000	N/A CARON DRIVE	IF RES	10.520	1	30,248 cu	0	30,248
CARON, HOWARD L. & PRISCILLA	000201	011000	000000	52 CARON DRIVE	IF RES	12.000	1	77,900	162,800	240,700
CARON, HOWARD L. & PRISCILLA	000201	011000	000002	1610 NH ROUTE 10	IF RES	16.860	2	45,500	154,700	200,200
CARON, JOYE A, FARRAR, SILAS,	000208	008000	000000	1614 NH ROUTE 10	IF RES	1.640	1	26,800	27,500	54,300
CARON, JOYE A.	000211	016000	000000	414 GRANDVIEW ROAD	IF RES	103.000	1	66,755 cu	118,200	184,955
CARON, KELLY S.	000218	005000	000000	465 GRANDVIEW ROAD	IF RES	16.300	1	45,630 cu	100,000	145,630
CARRIER, LUCAS	000213	025000	000000	43 CARON DRIVE	IF RES	5.070	1	29,800	217,300	247,100
CASH, RODNEY	000202	003000	000000	14 BENWAY HILL ROAD	IF RES	5.460	1	31,400	117,800	149,200
CASTELLINI, CAITLIN	000226	003000	000000	STARK ROAD	IF RES	5.100	1	15,300	3,700	19,000
CASTLE TRUST	000228	015000	000000	29 CHARLESTOWN TPKE EX	IF RES	5.150	1	28,000	138,500	166,500
CAVALLETTO, JOSEPH	000207	004000	000000	ORCHARD DRIVE	IF RES	1.440	1	14,400	2,700	17,100
CHADWICK, KEITH	000222	003000	000000	541 HURD ROAD	IF RES	126.100	1	41,509 cu	280,500	322,009
CHADWICK-III, EARLE	000227	012000	000000	24 SOUTH HILL DRIVE	IF RES	0.950	1	40,100	122,100	162,200
CHAMBERLAIN, JOHN	000228	023000	000000	743 NH ROUTE 10	IF RES	1.200	1	29,100	133,100	162,200
CHAMBERLAIN, LEE	000228	024000	000000	133 EARLS LANE	IF RES	3.800	1	134,100	45,100	179,200
CHAMBERS, DUANE A.	000223	007000	000000	MOUNTAIN ROAD	IF RES	3.600	1	17,900	0	17,900
CHAMPAGNE, JR ALBERT A	000218	002000	000000	297 2ND NH TURNPIKE	IF RES	12.630	1	26,180 cu	105,300	131,480
CHANDLER, ALAN & MCKANE, PAULA	000206	043000	000000	132 SCHOOL ROAD	IF RES	0.870	1	24,000	65,500	89,500
CHAPLIN, BRUCE A	000226	005000	000000	76 STAGE ROAD	IF RES	6.500	2	27,400	150,000	177,400
CHARBONEAU, ROBERT L & ALAN F	000248	011000	000000	CUTLER ROAD	IF RES	32.000	1	22,601 cu	0	22,601
CHARLAND, DAVID	000221	027000	000000	338 LONG POND ROAD	IF RES W	0.410	1	106,500	58,500	165,000
CHARLES, NICHOLAS H.	000222	015000	000000	148 FIELD DRIVE	IF RES	1.540	1	18,900	60,100	79,000
CHEEVER, JAMES M	000247	039000	000000	57 SOUTH HILL DRIVE	IF RES	0.920	1	23,000	88,700	111,700
CHESSER, HOLLY REAGAN	000247	021000	000000	85 SAND POND ROAD	IF RES	6.710	1	34,800	172,700	207,500
CHUNG, LISA J. SPECIAL TRUSTEE OF THE	000241	066000	000000	34 NORTH SHORE ROAD	IF RES W	0.380	1	131,200	47,800	179,000
CHUTE, SCOTT R	000226	002000	000000	25 NUTMEG LANE	IF RES W	0.260	1	124,900	229,000	353,900
CIANCI, ANTHONY E.	000223	009000	000000	7 CHARLESTOWN TPKE EX	IF RES	1.900	1	23,100	117,600	140,700
				11 LEMPSTER STREET	IF RES	1.500	1	28,000	70,000	98,000

Owner	Map	Lot	Sub	Location	Use	Acres	Cards	Land	Buildings	Total
CIESIELSKI, CHRISTINE M	000206	005000	000000	56 KEYES HOLLOW ROAD	IF RES	6.300	1	31,200	59,600	90,800
CILLEY, ROBERT	000236	002000	000000	474 NH ROUTE 10	IF RES	5.800	2	34,000	173,300	207,300
CILLEY, EMERI T.	000222	017000	000000	15 PINE DRIVE	IF RES	2.850	1	23,000	109,800	132,800
CLARK, BETH ANN	000223	021000	000000	559 LOVEJOY ROAD	IF RES	1.200	1	30,500	127,900	158,400
CLARK, CHRISTOPHER D	000225	006000	000000	89 CHARLESTOWN TPK	IF RES	1.500	1	24,000	48,100	72,100
CLARK, DANIEL J	000233	004000	000000	602 NH ROUTE 10	IF RES	5.100	1	34,300	147,300	181,600
CLARK, GARY R	000247	002000	000000	1 NORTH SHORE ROAD	IF RES	1.370	1	27,800	178,000	205,800
CLARK, GARY R & DIANE D	000247	011000	000000	SAND POND ROAD	IF RES	15.860	1	841 cu	0	841
CLARK, GARY R & DIANE D	000247	032000	000000	SAND POND ROAD	UNMNG	5.000	1	254 cu	0	254
CLARK, GARY R, MARK D & KIT R	000247	003000	000000	17 NORTH SHORE ROAD	IF RES W	5.300	1	56,800	55,400	112,200
CLARK, GEOFFREY N.	000221	031000	000000	32 FIFIELD DRIVE	IF RES	3.000	1	21,400	144,200	165,600
CLARK, RONALD A	000233	010000	000000	485 SOUTH ROAD	IF RES	1.890	1	21,900	185,500	207,400
CLARK, RONALD A	000233	014000	000000	193 LOVEJOY ROAD	IF RES	12.500	1	31,327 cu	93,600	124,927
CLAYTON, NANCY J.	000210	003000	000000	552 NH ROUTE 10	WETLAN	0.700	1	15 cu	0	15
CLAYTOR, DONNA	000235	016000	000000	13 DOW DRIVE	IF RES	60.300	1	31,349 cu	229,800	261,149
CLIFFORD, ANDREW J.	000216	007000	000000	265 DODGE HOLLOW ROAD	IF RES	0.800	1	23,500	21,200	44,700
CUMMINS, ROBERT L.	000202	002000	000000	97 STARK ROAD	IF RES	6.500	1	30,800	80,000	110,800
CLOUGH, JAIME N.	000207	006000	000000	506 HURD ROAD	IF RES	5.500	1	32,200	108,400	132,300
CLOW, DAVID H	000209	015000	000000	1496 NH ROUTE 10	IF RES	1.110	1	26,300	128,900	161,100
COCCOMO, DEAN A.	000226	017000	000000	16 CHARLESTOWN TPK	IF RES	8.300	1	35,500	47,600	73,900
COLBY, TOBY A.	000232	037000	000000	52 OLDS ROAD	IF RES	5.100	1	43,500	53,700	86,600
COLBY, TOBY A.	000232	038000	000000	44 OLDS ROAD	IF RES	5.100	1	30,000	14,200	44,200
COLBY, TYSON R.	000211	017000	000000	479 GRANDVIEW ROAD	IF RES	2.950	1	30,700	118,200	148,900
COLWELL, KEITH	000241	017000	000000	267 LONG POND ROAD	IF RES	0.500	1	45,100	69,400	114,500
CONNELLY, ROBERT	000233	022000	000000	PITKIN ROAD	IF RES	2.600	1	20,100	0	20,100
CONNELLY, ROBERT	000233	031000	000000	S PITKIN ROAD	IF RES	4.600	1	23,700	0	23,700
CONTALDI (PEARSALL), MARY C	000210	004000	000000	1335 NH ROUTE 10	IF RES	9.150	1	35,400	132,700	168,100
CONTOIS, ERNEST R, LYNNE R.	000224	022000	000000	216 ALLEN ROAD	IF RES	6.300	2	43,600	297,900	341,500
CONTOIS, GLEN R	000224	023000	000000	212 ALLEN ROAD	IF RES	3.040	1	34,200	65,400	99,600
CONTOIS, SCOTT	000231	054000	000000	OVERLOOK DRIVE	IF RES	5.800	1	14,200	0	14,200
CONTOIS, SCOTT	000232	008000	000000	OVERLOOK DRIVE	IF RES	5.700	1	26,300	0	26,300
CONTOIS, SCOTT	000232	009000	000000	OVERLOOK DRIVE	IF RES	5.700	1	26,300	0	26,300
CORTESE, RICHARD	000213	026000	000000	356 LEMPSTER STREET	IF RES	5.800	1	32,600	117,100	149,700
COSTA, JOHN J.	000206	045000	000000	50 STAGE ROAD	IF RES	5.000	1	27,100	20,700	47,800
COUITT, FRANK W.	000213	011000	000000	150 KEYES HOLLOW ROAD	IF RES	11.000	1	31,200	88,100	119,300
COWDREY, FREDERICK J	000206	050000	000000	522 LEMPSTER STREET	IF RES	5.000	1	29,800	144,200	174,000
COX, RUSSELL B	000232	020000	000000	688 NH ROUTE 10	IF RES	14.400	1	31,163 cu	117,800	148,963
CRAGIN, BRUCE L	000210	005000	000000	1357 NH ROUTE 10	IF RES	20.000	1	50,810 cu	115,200	166,010
CRAGIN, BRUCE L	000210	015000	000000	1357 NH ROUTE 10	IF RES	36.000	1	28,583 cu	8,700	37,283
CRAIG, AMANDA	000212	013000	000000	84 BENWAY HILL ROAD	IF RES	13.640	1	39,400	102,600	142,000
CRAWFORD, JAMES B	000225	019000	000000	88 CHARLESTOWN TPK	IF RES	6.900	1	30,400	127,500	157,900
CRESSMAN, DONALD	000227	048000	000000	22 NICHOLS ROAD	IF RES	1.670	1	25,400	100,300	125,700
CROSS, MICHAEL W.	000241	083000	000000	176 LONG POND ROAD	IF RES	0.520	1	45,400	41,700	87,100
CULLISON, GARY W	000226	022000	000000	384 LOVEJOY ROAD	IF RES	12.200	1	43,200	186,200	229,400
CURRIE, CAMERON	000248	002000	000000	305 LONG POND ROAD	IF RES	0.650	1	47,300	45,000	92,300
CURRIER, JAMES S	000216	019000	000000	150 LEMPSTER STREET	IF RES	0.400	1	24,900	110,200	135,100
DALEY FAMILY 2011 REV. TRUST	000247	034000	000000	110 SAND POND ROAD	IF RES	5.590	1	31,000	88,200	119,200
DANIELS, ROBIN K.	000205	003000	000000	16 CRESCENT LAKE ROAD	IF RES	6.710	1	41,200	104,200	145,400
DAVIS, ANNIE H.	000248	003000	000000	309 LONG POND ROAD	IF RES	0.990	1	52,200	84,900	137,100
DAVIS, KATHERINE	000231	015000	000000	397 MOUNTAIN ROAD	IF RES W	4.590	1	75,700	127,000	202,700
DEANGELIS, JOSEPH M.	000226	012000	000000	183 CHARLESTOWN TPK EX	IF RES	11.000	1	18,830 cu	51,400	70,230
DEANGELIS, JOSEPH M.	000226	024000	000000	CHARLESTOWN TPK	IF RES	12.200	1	10,800	10,800	21,600
DEANNE, ROBERT	000232	021000	000000	670 NH ROUTE 10	IF RES	9.600	1	40,700	119,900	160,600
DEDMAN, S.R. REVOCABLE TRUST	000248	011000	000000	43 LOON LOOP	IF RES	0.350	1	41,700	69,200	110,900
DEEP BAY INVESTMENTS LLC	000237	002000	000000	SOUTH ROAD	UNMNG	13.200	1	678 cu	0	678
DEEP BAY INVESTMENTS LLC	000238	006000	000000	SOUTH ROAD	UNMNG	44.000	1	2,219 cu	0	2,219
DEEP BAY INVESTMENTS LLC	000238	007000	000000	283 SOUTH ROAD	IF RES W	255.000	1	44,082 cu	275,900	319,982
DEEP BAY INVESTMENTS LLC	000242	005000	000000	SOUTH ROAD	UNMNG	19.000	1	1,471 cu	1,500	2,971



Owner	Map	Lot	Sub	Location	Use	Acres	Cards	Land	Buildings	Total
DEGRAFF, EUGENE J.	000222	037000	000000	74 SILVER SPRINGS DRIVE	IF RES	5.050	1	25,800	85,700	111,500
DELAGARDE, JOHN	000221	011000	000000	51 JUNIPER DRIVE	IF RES	3.080	1	24,100	46,400	70,500
DELISLE, JONATHAN	000224	008000	000000	483 LOVEJOY ROAD	IF RES	12.600	1	28,972 cu	120,900	149,872
DELISLE, MICHAEL H	000224	008000	000002	499 LOVEJOY ROAD	UNMNG	12.300	1	814 cu	0	814
DELOCH, EDWARD J.	000227	038000	000000	8 MANOR ROAD	IF RES	5.070	1	25,900	35,000	60,900
DELUCA, PHILIP P.	000231	013000	000000	353 MOUNTAIN ROAD	IF RES	19.000	1	52,171 cu	176,200	228,371
DELUCA, PHILIP P.	000231	014000	000002	RICHARDSON BROOK LN	IF RES W	19.100	1	1,833 cu	0	1,833
DELUCA, PHILIP P.	000231	014000	000003	RICHARDSON BROOK LN	IF RES W	13.430	1	1,371 cu	0	1,371
DEOME, LAWRENCE F	000241	007000	000000	223 LONG POND ROAD	IF RES	1.300	1	39,600	62,500	102,100
DEPT OF NATURAL & CULTURAL RESOURCES	000243	001000	000000	GEE ROAD	EXEMPT	94.000	1	72,800	0	72,800
DEPT OF NATURAL & CULTURAL RESOURCES	000243	003000	000000	NH ROUTE 10	EXEMPT	111.000	1	100,100	0	100,100
DEPT OF NATURAL & CULTURAL RESOURCES	000243	008000	000000	NH ROUTE 10	EXEMPT	15.000	1	38,100	0	38,100
DEPT OF NATURAL & CULTURAL RESOURCES	000246	011000	000000	NH ROUTE 10	EXEMPT	48.000	1	78,200	0	78,200
DEPT OF RECREATION	000245	001000	000000	NH ROUTE 10	EXEMPT	94.000	1	93,600	0	93,600
DERVISHIAN, JOSEPH D.	000241	001000	000000	LONG POND ROAD	IF RES W	0.520	1	27,300	0	27,300
DERVISHIAN, JOSEPH D.	000241	018000	000000	279 LONG POND ROAD	IF RES	0.520	1	45,400	71,800	117,200
DEVITS, JENELLE	000231	032000	000000	79 SOUTH ROAD	IF RES	3.480	1	46,300	111,700	158,000
DEVITS, ROBERT A	000241	081000	000000	186 LONG POND ROAD	IF RES	0.620	1	46,900	50,400	97,300
DEVONSHIRE FARM 2002 TRUST	000243	007000	000000	177 NH ROUTE 10	IF RES	59.000	1	82,400	0	82,400
DEVONSHIRE FARM 2002 TRUST	000244	002000	000000	OFF NH ROUTE 10	UNMNG	39.000	1	1,964 cu	0	1,964
DEY, ANDREW M.	000241	079000	000000	BLUE HERON DRIVE	IF RES	0.580	1	27,800	0	27,800
DEYORIO, MICHAEL	000242	009000	000000	37 KEMPTON ROAD	IF RES	1.070	1	19,900	58,100	78,000
DICKERSON, TIMOTHY E	000247	008000	000000	51 NORTH SHORE ROAD	IF RES W	0.200	1	42,100	0	42,100
DICKERSON, TIMOTHY E	000247	009000	000000	53 NORTH SHORE ROAD	IF RES W	0.070	1	38,000	42,100	80,100
DIMEGLIO, PASQUALE A.	000246	004000	000000	SAND POND ROAD	UNMNG	58.500	1	4,905 cu	0	4,905
DISARIO, STEPHEN L.	000241	082000	000000	180 LONG POND ROAD	IF RES	0.530	1	45,600	67,800	113,400
DIXON, RALPH J & CAROLYN L.	000206	039000	000000	86 MOUNTAIN VIEW ROAD	IF RES	1.570	1	15,300	32,900	48,200
DOE, NICHOLAS W.	000206	034000	000000	79 MOUNTAIN VIEW ROAD	IF RES	1.830	1	16,300	0	16,300
DOLAN, NADINE	000203	003000	000000	QUIMBY FARM ROAD	IF RES	8.500	1	36,400	400	36,800
DOLAN, NADINE	000203	017000	000000	629 HURD ROAD	IF RES	1.500	1	27,800	43,600	71,400
DOODY, NATHANIEL B.	000206	055000	000000	10 UNITY SPRINGS ROAD	IF RES	1.800	1	24,200	106,900	131,100
DOW, CHARLES W	000234	012000	000000	CHARLESTOWN TPKE	IF RES	7.400	1	3,700	0	3,700
DOW, RICHARD A.	000231	021000	000000	444 MOUNTAIN ROAD	IF RES	2.700	1	23,800	33,500	57,300
DRENKHAHN, CALVIN J.	000247	007000	000000	49 NORTH SHORE ROAD	IF RES W	1.600	1	64,700	148,300	213,000
DREW, LAWRENCE J	000216	004000	000000	LEMPSTER STREET	IF RES	0.760	1	17,200	1,400	18,600
DREW, LAWRENCE J	000216	004000	000000	143 LEMPSTER STREET	IF RES	6.300	1	32,600	107,900	140,500
DREW, LAWRENCE, SHEILA	000215	001000	000000	LEMPSTER STREET	MNGD O	19.000	1	1,007 cu	0	1,007
DUARTE, RICHARD E	000221	017000	000000	195 NICHOLS ROAD	IF RES	2.580	1	26,300	138,800	165,100
DUBOIS, ROBERT B	000241	074000	000000	3 DAM ROAD	IF RES	0.320	1	41,100	78,700	119,800
DULANEY, BILL W	000231	038000	000000	18 LOCKE LANE	IF RES	12.000	1	20,483 cu	74,000	94,483
DUMONT, PAUL A	000231	052000	000000	254 MOUNTAIN ROAD	IF RES	5.700	1	31,600	88,200	119,800
DUNCANSON, JAMES C	000231	049000	000000	290 MOUNTAIN ROAD	IF RES	1.370	1	27,900	22,500	50,400
DUPUIS, CRYSTAL C.	000231	007000	000000	34 GUILFORD ROAD	IF RES	5.870	2	30,400	19,400	49,800
DURGIN, ANTHONY	000201	018000	000000	53 GRANDVIEW ROAD	IF RES	3.700	1	31,300	181,500	212,800
DURGIN, JUSTIN H.	000223	019000	000000	724 DODGE HOLLOW ROAD	IF RES	10.600	1	30,500	154,800	185,300
DYER, LORI J.	000223	004000	000000	279 2ND NH TURNPIKE	IF RES	25.840	1	34,877 cu	149,100	183,977
DYG RESOURCES	000248	010000	000000	340 LONG POND ROAD	IF RES W	0.300	1	96,800	44,600	141,400
EARTHROWL, DANA F.	000232	040000	000000	715 NH ROUTE 10	IF RES	2.930	1	28,000	65,900	93,900
EARTHROWL, FRANCIS H	000223	010000	000000	41 LEMPSTER STREET	IF RES	6.130	1	35,700	128,700	164,400
EASTERLY, CHARLES	000206	033000	000000	63 MOUNTAIN VIEW ROAD	IF RES	2.520	1	20,000	69,100	89,100
ECKERT, JR WILLIAM D.	000233	025000	000000	103 S PITKIN ROAD	IF RES	4.100	1	25,100	19,300	44,400
EDDY, CAROLYN	000233	020000	000000	29 S PITKIN ROAD	IF RES	2.400	1	26,100	26,100	50,900
EKDAHL, JOHN	000242	002000	000000	56 KEMPTON ROAD	IF RES	39.400	1	25,149 cu	126,600	151,749
ELLIOT, ANDRIA	000231	046000	000000	34 SOUTH ROAD	IF RES	8.080	1	31,800	62,300	94,100
ERDRICH, KAREN LOUISE	000206	018000	000000	BUGBEE DRIVE	IF RES	6.400	1	18,400	0	18,400
ERKER, JAMES R	000225	015000	000000	CHARLESTOWN TPKE	IF RES	5.000	1	24,300	0	24,300
ETHIER, PAUL P.	000227	022000	000000	65 2ND NH TURNPIKE	IF RES	5.000	1	31,800	51,700	83,500
ETHIER, PAUL P.	000227	022000	000001	71 2ND NH TURNPIKE	IF RES	17.200	1	27,813 cu	248,100	275,913
FABRYCKY, JOHN	000215	005000	000000	211 LEMPSTER STREET	IF RES	2.400	1	2,400	9,700	34,400
FABRYCKY, JOHN	000216	012000	000000	190 LEMPSTER STREET	IF RES	1.000	1	26,200	135,600	161,800



Owner	Map	Lot	Sub	Location	Use	Acres	Cards	Land	Buildings	Total
FAGGA, ROBERT L.	000201	017000	000000	51 GRANDVIEW ROAD	IF RES	1.100	1	28,900	115,600	144,500
FAINER, MICHAEL J.	000231	044000	000000	74 SANDY ROAD	IF RES	14.000	1	35,066 cu	105,500	140,566
FAIRPOINT COMMUNICATIONS INC.	000UTL	00FAIR	000000	TELCOM TOWN WIDE	COM/TN	0.000	1	0	190,300	190,300
FAIRWEATHER FAMILY TRUST	000234	010100	000000	484 DODGE HOLLOW ROAD	IF RES	73.000	1	52,151 cu	92,100	144,251
FAIRWEATHER, EMILY	000248	019000	000000	40 LOON LOOP	IF RES W	0.560	1	84,800	25,300	110,100
FAIRWEATHER, RICHARD	000234	011000	000000	505 DODGE HOLLOW ROAD	IF RES	68.000	1	30,386 cu	117,900	148,486
FALLON-III, JOHN J.	000224	026000	000000	176 ALLEN ROAD	IF RES	15.000	1	34,869 cu	148,700	183,569
FARKAS, MARY K.	000246	001000	000000	HUNTLEY ROAD	UNMNG	45.000	1	2,385 cu	0	2,385
FARNHAM, BRUCE A.	000223	027000	000000	482 LOVEJOY ROAD	IF RES	4.400	1	32,000	107,000	139,000
FARNSWORTH, RALPH 2015 REVOC TRUST	000222	021000	000000	8 PINE DRIVE	IF RES	0.800	1	21,100	158,400	179,500
FARNSWORTH, RALPH 2015 REVOC TRUST	000222	022000	000000	PINE DRIVE	IF RES	0.860	1	19,200	0	19,200
FARNSWORTH, RALPH 2015 REVOC TRUST	000222	026000	000000	1062 NH ROUTE 10	IF RES	2.200	1	24,500	0	24,500
FARRAND, JACK CALVIN	000225	043000	000000	513 DODGE HOLLOW ROAD	IF RES	1.000	1	27,600	80,700	108,300
FEDE, DOMINICK R.	000222	039000	000000	54 SILVER SPRINGS DRIVE	IF RES	5.000	1	25,800	133,200	159,000
FELLOWS, RICHARD W	000223	014000	000000	2ND NH TURNPIKE	UNMNG	7.500	1	1,388 cu	0	1,388
FELLOWS, RICHARD W	000223	023000	000000	111 LEMPSTER STREET	IF RES	0.890	1	26,700	109,500	136,200
FELLOWS, RICHARD W	000223	034000	000000	106 LEMPSTER STREET	IF RES	3.600	1	27,228 cu	115,600	142,828
FELLOWS, STEPHEN W	000209	002000	000000	NH ROUTE 10	IF RES	6.550	1	27,100	0	27,100
FELLOWS, STEPHEN W	000209	005000	000000	1567 NH ROUTE 10	IF RES	64.000	2	149,900	164,300	314,200
FELLOWS, STEPHEN W	000209	010000	000000	NH ROUTE 10	IF RES	5.200	1	26,700	0	26,700
FELGUSON, LINDA M	000233	080000	000000	147 LOVEJOY ROAD	IF RES	7.310	1	34,600	72,600	107,200
FILKINS, JENNIFER	000221	080000	000000	30 BLUEBERRY LANE	IF RES	2.760	1	47,700	93,100	140,800
FISHER, DAVID B	000210	018000	000000	JUNIPER DRIVE	IF RES	2.500	1	19,000	0	19,000
FITZGERALD, THOMAS J.	000236	010000	000000	1322 NH ROUTE 10	IF RES	1.200	1	26,400	119,300	145,700
FLEMING, ERIC	000224	021000	000000	77 DODGE HOLLOW ROAD	IF RES	25.360	1	75,092 cu	204,900	279,992
FLINTON, PAUL J.	000212	003000	000000	224 ALLEN ROAD	IF RES	7.800	1	36,900	105,000	141,900
FLYNN, J. STEPHEN	000216	013000	000000	367 HURD ROAD	IF RES	13.200	1	29,047 cu	221,500	250,547
FLYNN, KAREN A	000224	011000	000000	188 LEMPSTER STREET	IF RES	2.300	1	27,300	41,500	68,800
FLYNN, KAREN A	000224	012000	000000	ALLEN ROAD	UNMNG	19.250	1	894 cu	0	894
FLYNN, KAREN A	000233	029000	000000	169 ALLEN ROAD	IF RES	13.050	1	32,357 cu	156,800	189,157
FOLLENSBEE, GENE W.	000226	040000	000000	S PITKIN ROAD	MNGD O	88.000	1	4,437 cu	0	4,437
FORDHAM, JOHN H	000225	080000	000000	200 CUTLER ROAD	EXEMPT	15.000	1	40,800	51,400	92,200
FOREST FUTURES CORP	000210	020000	000000	137 CHARLESTOWN TPKE	IF RES	5.850	1	30,000	50,300	80,300
FORTIER, BRUCE B.	000213	010000	000000	COACH ROAD	MNGD P	33.000	1	1,375 cu	0	1,375
FOURNIER, ROLAND R	000205	065000	000000	166 KEYES HOLLOW ROAD	IF RES	11.000	1	34,300	125,500	159,800
FOX, RICHARD	000241	061000	000000	740 LEMPSTER STREET	IF RES	12.600	1	28,418 cu	58,600	87,018
FOY, JASON	000221	010000	000000	6 HORNED POUT DRIVE	IF RES W	0.770	1	49,500	147,800	197,300
FRASCELLA, FRANK J	000231	040000	000000	JUNIPER DRIVE	IF RES	2.730	1	32,200	0	32,200
FRASER, BRUCE A	000231	063000	000000	LOCKELANE	IF RES	8.000	1	16,900	0	16,900
FREDETTE, LEO EDWARD	000227	010000	000000	19 NUTMEG LANE	IF RES	0.520	1	122,700	70,200	192,900
FRENCH, RICHARD F	000218	027000	000000	736 NH ROUTE 10	IF RES	5.260	1	27,100	0	27,100
FULTON, JASON M	000227	013000	000000	42 COACH ROAD	IF RES	10.500	1	35,200	70,700	105,900
FULTON, JODIE L.	000233	001000	000000	763 NH ROUTE 10	COM/TN	6.100	2	50,500	127,000	177,500
FULTON, KEITH R	000227	040000	000000	19 OLDS ROAD	2F RES	2.650	2	30,400	34,500	64,900
FULTON, KEITH R	000227	007000	000000	766 NH ROUTE 10	WETLAN	11.800	1	253 cu	0	253
FULTON, KEITH R	000227	054000	000000	MELODY LANE	IF RES	20.520	1	75,800	0	75,800
FULTON, KEITH R	000227	055000	000000	FULTON HEIGHTS ROAD	UNMNG	1.380	1	110 cu	0	110
FULTON, KEITH R	000227	056000	000000	FULTON HEIGHTS ROAD	UNMNG	2.420	1	194 cu	0	194
FULTON, KEITH R	000227	057000	000000	FULTON HEIGHTS ROAD	UNMNG	2.160	1	173 cu	0	173
FULTON, KEITH R	000227	058000	000000	FULTON HEIGHTS ROAD	UNMNG	1.700	1	136 cu	0	136
FULTON, KEITH R	000227	059000	000000	MOUNTAIN ROAD	UNMNG	2.840	1	216 cu	0	216
FULTON, KEITH R	000227	060000	000000	MOUNTAIN ROAD	UNMNG	2.040	1	155 cu	0	155
FULTON, KEITH R	000227	061000	000000	MOUNTAIN ROAD	UNMNG	2.140	1	166 cu	0	166
FULTON, KEITH R	000227	062000	000000	MOUNTAIN ROAD	UNMNG	1.620	1	125 cu	0	125
FULTON, KEITH R	000227	063000	000000	FULTON HEIGHTS ROAD	UNMNG	1.700	1	127 cu	0	127
FULTON, KEITH R	000227	064000	000000	FULTON HEIGHTS ROAD	UNMNG	2.370	1	177 cu	0	177
FULTON, KEITH R	000227	065000	000000	FULTON HEIGHTS ROAD	UNMNG	1.670	1	125 cu	0	125
FULTON, KEITH R	000227	066000	000000	FULTON HEIGHTS ROAD	UNMNG	3.850	1	292 cu	0	292
FULTON, KEITH R	000227	067000	000000	FULTON HEIGHTS ROAD	UNMNG	2.280	1	171 cu	0	171
FULTON, KEITH R	000227	067000	000000	FULTON HEIGHTS ROAD	UNMNG	2.230	1	167 cu	0	167

Owner	Map	Lot	Sub	Location	Use	Aeres	Cards	Land	Buildings	Total
FULTON, KEITH R	000227	068000	000000	FULTON HEIGHTS ROAD	UNMNG	3,470	1	263 cu	0	263
FULTON, KEITH R	000227	069000	000000	FULTON HEIGHTS ROAD	UNMNG	3,120	1	236 cu	0	236
FULTON, KEITH R	000227	070000	000000	FULTON HEIGHTS ROAD	MNGD H	3,150	1	238 cu	0	238
FULTON, KEITH R	000227	071000	000000	FULTON HEIGHTS ROAD	UNMNG	6,520	1	498 cu	0	498
FULTON, KEITH R	000227	072000	000000	FULTON HEIGHTS ROAD	MNGD H	5,780	1	441 cu	0	441
FULTON, KEITH R	000227	073000	000000	FULTON HEIGHTS ROAD	UNMNG	2,920	1	220 cu	0	220
FULTON, KEITH R	000227	074000	000000	FULTON HEIGHTS ROAD	UNMNG	1,390	1	104 cu	0	104
FULTON, KEITH R	000227	075000	000000	FULTON HEIGHTS ROAD	IF RES	4,800	1	1,855 cu	0	1,855
FULTON, KEITH R	000227	076000	000000	MOUNTAIN ROAD	UNMNG	0,880	1	70 cu	0	70
FULTON, KEITH R	000227	077000	000000	MOUNTAIN ROAD	UNMNG	1,160	1	93 cu	0	93
FULTON, KEITH R	000227	078000	000000	MOUNTAIN ROAD	UNMNG	1,800	1	144 cu	0	144
FULTON, KEITH R	000227	079000	000000	CAMP KIRKHAM ROAD	UNMNG	3,340	1	262 cu	0	262
FULTON, KEITH R	000227	080000	000000	CAMP KIRKHAM ROAD	UNMNG	2,330	1	183 cu	0	183
FULTON, KEITH R	000227	085000	000000	CAMP KIRKHAM ROAD	UNMNG	5,120	1	387 cu	0	387
FULTON, KEITH R	000228	028000	000000	FULTON HEIGHTS ROAD	UNMNG	3,810	1	295 cu	0	295
FULTON, KEITH R	000228	029000	000000	FULTON HEIGHTS ROAD	UNMNG	2,580	1	200 cu	0	200
FULTON, KEITH R	000228	030000	000000	FULTON HEIGHTS ROAD	UNMNG	3,530	1	273 cu	0	273
FULTON, KEITH R	000228	031000	000000	FULTON HEIGHTS ROAD	UNMNG	2,980	1	231 cu	0	231
FULTON, KEITH R	000228	032000	000000	FULTON HEIGHTS ROAD	UNMNG	5,200	1	402 cu	0	402
FULTON, KEITH R	000231	055000	000000	FULTON HEIGHTS ROAD	UNMNG	5,690	1	440 cu	0	440
FULTON, KEITH R	000232	013000	000000	FULTON HEIGHTS ROAD	UNMNG	3,290	1	255 cu	0	255
FULTON, KEITH R	000232	014000	000000	FULTON HEIGHTS ROAD	UNMNG	2,580	1	200 cu	0	200
FULTON, KEITH R	000232	015000	000000	FULTON HEIGHTS ROAD	UNMNG	2,820	1	218 cu	0	218
FULTON, KEITH R	000232	016000	000000	FULTON HEIGHTS ROAD	UNMNG	7,290	1	564 cu	0	564
FULTON, KEITH R	000232	017000	000000	FULTON HEIGHTS ROAD	UNMNG	8,600	1	665 cu	0	665
FULTON, KEITH R	000232	018000	000000	FULTON HEIGHTS ROAD	UNMNG	1,500	1	116 cu	0	116
FULTON, KEITH R	000232	025001	000000	20 MELODY LANE	2F RES	135,140	1	111,357 cu	0	111,357
FULTON, KEITH R	000232	025002	000000	20 MELODY LANE	IF RES	5,340	1	56,605 cu	134,700	191,305
G.F. & S.I. ALLEN FAMILY	000242	007000	BG00004	1 ECHO LANE	IF RES	0,000	1	0	23,200	23,200
G.F. & S.I. ALLEN FAMILY	000242	007000	BG00012	12 ECHO LANE	IF RES	0,000	1	0	44,000	44,000
GALES, BONNIE	000215	022000	000000	192 WHEELER LANE	IF RES	0,980	1	23,400	77,200	100,600
GAMACHE, WILLIAM J. & GARSTKA, MICHAEL	000231	014000	000001	RICHARDSON BROOK LN	IF RES W	12,850	1	1,479 cu	0	1,479
GAUGHAN, NORAHS SUSAN	000231	051000	000000	260 MOUNTAIN ROAD	IF RES	5,600	1	30,500	16,500	47,000
GENDRON, SCOTT, ET AL	000246	005000	000000	391 MOUNTAIN ROAD	IF RES W	5,440	1	73,700	37,000	110,700
GENDRON, SCOTT, ET AL	000246	006000	000000	GEE ROAD	MNGD O	22,000	1	1,166 cu	0	1,166
GENTES, MARK	000222	032000	000000	MARLOW TRAIL	MNGD O	6,000	1	318 cu	0	318
GENTES, MARK	000222	033000	000000	SILVER SPRINGS DRIVE	IF RES	3,900	1	20,200	0	20,200
GENTES, MARK	000222	034000	000000	28 HILLSIDE DRIVE	IF RES	4,070	1	27,500	70,800	98,300
GERMAIN, PHILIP	000241	040000	000000	HILLSIDE DRIVE	IF RES	5,050	1	21,000	0	21,000
GERMAIN, PHILIP	000241	041000	000000	18 LOON LOOP	IF RES W	0,570	1	84,800	44,800	128,800
GEUSER, WALLACE G.	000211	021000	000000	16 LOON LOOP	IF RES W	0,570	1	86,100	62,100	148,200
GIBBS, JASON T.	000206	049000	000000	390 HURD ROAD	IF RES	5,200	1	28,200	115,600	143,800
GIBERTI, JOSEPH V	000231	037000	000000	16 STAGE ROAD	IF RES	5,200	1	30,400	194,200	224,600
GIDDENS, DOROTHY	000217	013000	000000	LOCKE LANE	IF RES	9,000	1	17,800	0	17,800
GILDNER-BLIJN, READ G.	000241	043000	000000	34 MILL ROAD	IF RES	3,400	1	24,400	166,500	190,900
GILLOTT, BRIAN	000209	019000	000000	26 SPLAKE DRIVE	IF RES W	0,430	1	95,100	128,000	223,100
GIRARD, FRANK	000233	030000	000000	DERO ROAD	UNMNG	13,700	1	1,034 cu	0	1,034
GIRARD, FRANK	000233	033000	000000	S PITKIN ROAD	UNMNG	1,810	1	96 cu	0	96
GIRARD, FRANK	000233	033000	000000	549 NH ROUTE 10	IF RES	55,570	1	30,393 cu	95,400	125,793
GIRARD, FRANK	000233	035000	000000	CLOTHES PIN ROAD	IF RES	4,500	1	17,200	13,500	30,700
GIRARD, FRANK	000233	036000	000000	87 CUTLER ROAD	IF RES	25,000	1	25,063 cu	103,600	128,663
GIRARD, FRANK	000233	038000	000000	NH ROUTE 10	UNMNG	13,400	1	670 cu	0	670
GIRARD, FRANK	000233	041000	000000	CUTLER ROAD	MNGD H	12,100	1	622 cu	0	622
GIRARD, FRANK	000233	043000	000000	CUTLER ROAD	IF RES	1,600	1	85 cu	0	85
GIROUX, CHRISTINE	000236	020000	000000	445 NH ROUTE 10	IF RES	1,300	1	26,400	64,300	90,700
GLASS, CHRISTOPHER E	000209	017000	000000	1444 NH ROUTE 10	IF RES	2,220	2	27,300	156,700	184,000
GLASS, CHRISTOPHER E	000226	006000	000000	138 CUTLER ROAD	IF RES	55,000	1	31,835 cu	120,700	152,535
GODDARD, CYNTHIA	000202	012000	000000	188 STARK ROAD	IF RES	5,100	1	23,600	161,000	184,600
GOODNOW, L. & A REVOCABLE	000247	015000	000000	58 NORTH SHORE ROAD	IF RES	0,750	1	135,700	86,500	222,200
GOODSPEED, KORRIE	000217	002000	000000	1155 NH ROUTE 10	IF RES	12,900	1	27,204 cu	265,000	292,204



Owner	Map	Lot	Sub	Location	Use	Acres	Cards	Land	Buildings	Total
GORDON, GARY	000241	042000	000000	12 LOON LOOP	IF RES W	0.600	1	69,500	38,200	107,700
GOSHEN HILL FARM, LLC	000219	002000	000000	WASHINGTON/GOSHEN/	UNMNG	474.000	1	32,101 cu	0	32,101
GOURDE, MICHAEL C.	000232	007000	000000	OVERLOOK DRIVE	IF RES	5.000	1	29,000	0	29,000
GRACE-SR, STEVEN E	000226	021000	000000	LOVEJOY ROAD	IF RES	2.730	1	25,800	0	25,800
GRADER FAMILY GIFT TRUST	000219	001000	000000	RIDGE ROAD	COM/IN	62.000	2	2,690 cu	126,700	129,390
GRANGER, GEORGE E.	000227	050000	000000	95 MOUNTAIN ROAD	IF RES	2.070	1	27,200	146,800	174,000
GRASSO, RUTH A	000238	002000	000000	508 MOUNTAIN ROAD	IF RES	1.400	1	26,500	35,500	62,000
GRAY, MICHAEL D.	000222	040000	000000	25 MANOR ROAD	IF RES	5.050	1	27,300	161,500	188,800
GRECO, EDWARD V	000222	011000	000000	DEER HILL LANE	IF RES	1.020	1	13,400	0	13,400
GREELEY, GABRIEL E	000227	024000	000000	28 2ND NH TURNPIKE	IF RES	156.000	1	45,674 cu	71,300	116,974
GREEN, GERALD M. & PATRICIA E. TRUSTEES	000201	003000	000000	108 GRANDVIEW ROAD	IF RES	10.660	1	49,400	222,800	272,200
GREEN, GERALD M. & PATRICIA E. TRUSTEES	000201	004000	000000	98 GRANDVIEW ROAD	IF RES	1.480	1	30,700	130,200	160,900
GREENE, SANDRA H	000206	011000	000000	549 LEMPSTER STREET	IF RES	6.880	1	33,300	69,000	102,300
GREENE, TIMOTHY M	000218	003000	000000	126 SCHOOL ROAD	IF RES	5.140	1	30,100	50,100	80,200
GRENIER, JAMES	000212	008000	000000	209 BENWAY HILL ROAD	IF RES	155.000	1	26,274 cu	27,500	53,774
GRENIER, JAMES	000212	019000	000000	209 BENWAY HILL ROAD	IF RES	41.290	1	46,116 cu	136,000	182,116
GRIEVES, CHARLES E.	000223	001000	000000	171 2ND NH TURNPIKE	2F RES	2.140	2	31,400	194,600	226,000
GRIFFIN, GLENDON SCOTT	000239	013000	000000	564 MOUNTAIN ROAD	IF RES	2.000	1	24,400	21,700	46,100
GRIMARD, DAVID, GRIMARD, KEVIN	000248	014000	000000	330 LONG POND ROAD	IF RES W	0.350	1	110,900	59,200	170,100
GRIMARD, FRANCIS E.	000248	013000	000000	332 LONG POND ROAD	IF RES W	0.330	1	115,600	72,600	188,200
GRIMARD, ROBERT	000248	005000	000000	327 LONG POND ROAD	IF RES	0.450	1	44,000	48,800	92,800
GRINDELL, LLOYD A	000213	013000	000000	140 KEYES HOLLOW ROAD	IF RES	0.370	1	19,000	20,000	39,000
GROTA, STEPHEN	000216	008000	000000	123 S PITKIN ROAD	IF RES	2.000	1	23,100	29,100	52,200
GROTHEER, ALLAN	000241	067000	000000	244 LEMPSTER STREET	IF RES	11.100	1	18,175 cu	4,600	22,775
GRYMES, SCOTT	000206	044000	000000	27 NUTMEG LANE	IF RES W	0.330	1	120,600	185,400	306,000
GUAY, JEAN Y.	000224	027000	000000	64 STAGE ROAD	IF RES	5.000	1	30,300	128,600	158,900
GUFFEY, MATTHEW J.	000241	048000	000000	ALLEN ROAD	IF RES	45.000	1	56,400	0	56,400
GUILDHALL SAND & GRAVEL, LLC	000209	004000	000000	10 SPLAKE DRIVE	IF RES W	0.550	1	91,800	96,800	188,600
HAAS, JASON G.	000206	029000	000000	NH ROUTE 10	COM/IN	102.000	1	171,400	0	171,400
HAJEK, PHILIP	000245	002000	000000	138 STAGE ROAD	IF RES	10.700	1	38,800	104,400	143,200
HAJEK, RICHARD, DEBORAH	000245	003000	000000	75 NH ROUTE 10	IF RES	51.000	1	138,762 cu	191,300	330,062
HALL, JOYCE, KLEIN, KAETHE L.	000235	002000	000000	79 NH ROUTE 10	IF RES	66.000	1	36,310 cu	79,800	116,110
HALL, RANSLAR D	000234	006000	000000	272 DODGE HOLLOW ROAD	IF RES	28.000	1	28,272 cu	76,000	104,272
HAMEL, DAVID R.	000232	039000	000000	305 DODGE HOLLOW ROAD	IF RES	106.000	1	39,184 cu	65,200	104,384
HARDT, NORBERT W	000231	010000	000000	655 NH ROUTE 10	IF RES	8.400	1	36,900	41,800	78,700
HARTGEN, ROGER P REVOC TRUST	000226	007000	000000	297 MOUNTAIN ROAD	IF RES	9.000	1	35,800	131,400	167,200
HARVEY, DAVID C	000241	069000	000000	CUTLER ROAD	IF RES	66.000	1	28,876 cu	0	28,876
HASKELL, NICOLE	000232	032000	000000	39 NUTMEG LANE	IF RES W	0.290	1	120,200	87,300	207,500
HATHAWAY, DOROTHY	000236	006000	000000	101 OLDS ROAD	IF RES	2.900	1	25,300	22,700	48,000
HAWKEN, LEILA	000223	002000	000000	62 HAMLIN ROAD	IF RES	60.000	1	25,128 cu	87,200	112,328
HAYDON, JAMES S	000235	001000	000000	2ND NH TURNPIKE	IF RES	5.140	1	27,400	0	27,400
HEATH, JANE M	000208	007000	000000	300 DODGE HOLLOW ROAD	IF RES	0.670	1	21,400	130,200	151,600
HEATH, JANE M	000208	010000	000000	GRANDVIEW ROAD	UNMNG	12.100	1	620 cu	0	620
HEATH, JANE STARKEY	000208	001000	000000	354 GRANDVIEW ROAD	IF RES	25.000	1	32,011 cu	110,500	142,511
HEINEMAN, ELAINE B.	000215	021000	000000	413 GRANDVIEW ROAD	IF RES	104.000	1	36,485 cu	16,400	52,885
HENAUT, STEVEN	000215	019000	000000	264 KEYES HOLLOW ROAD	IF RES	0.570	1	21,900	120,500	142,400
HERMAN, NANCY	000228	011000	000000	KEYES HOLLOW ROAD	IF RES	4.700	1	13,900	0	13,900
HERSEY ACRES LLC	000201	005000	000000	82 ORCHARD DRIVE	IF RES	1.710	1	20,400	60,200	80,600
HERSEY ACRES LLC	000201	006000	000000	GRANDVIEW ROAD	IF RES	51.000	1	62,879 cu	0	62,879
HIBBARD, TIMOTHY E.	000232	024000	000000	34 GRANDVIEW ROAD	IF RES	18.000	1	112,200	191,000	303,200
HILL, GEORGEANA A.	000217	020000	000000	6 HEISER DRIVE	IF RES	5.100	1	28,800	105,500	134,300
HILLIARD, PATRICK A.	000231	022000	000000	29 LIBBY ROAD	IF RES	6.050	1	30,000	137,600	167,600
HODGDON, WENDY M.	000231	040000	000000	422 MOUNTAIN ROAD	IF RES	2.930	1	29,400	30,800	60,200
HODGES, JOYCE E.	000239	016000	000000	11 CUTLER ROAD	IF RES	1.100	1	22,500	57,400	79,900
HODSKINS, MARYLN	000232	034000	000000	518 MOUNTAIN ROAD	IF RES	1.100	1	27,600	47,700	75,300
HODSKINS-III, GEORGE	000223	036000	000000	88 OLDS ROAD	IF RES	0.860	1	23,900	52,700	76,600
HOMESTEAD REALTY TRUST	000215	018000	000000	46 LEMPSTER STREET	IF RES	11.040	1	26,732 cu	125,300	152,032
HOMOL, TRACI J	000232	028000	000000	KEYES HOLLOW ROAD	UNMNG	40.000	1	3,199 cu	0	3,199
HOOPER, ARTHUR J	000218	008000	000000	51 BROWN ROAD	IF RES	12.500	1	24,189 cu	93,500	117,689
				86 SCHOOL ROAD	IF RES	1.220	1	26,400	110,300	136,700



Owner	Map	Lot	Sub	Location	Use	Acres	Cards	Land	Buildings	Total
HOOPER, MICHAEL R.	000233	032000	000000	10 S PITKIN ROAD	COM/IN	3.500	1	25,900	66,900	92,800
HOWARD, DAVID E.	000212	009000	000000	128 BENWAY HILL ROAD	IF RES	12,700	1	30,160 cu	99,900	130,060
HOWARD, DAVID E.	000212	017000	000000	128 BENWAY HILL ROAD	IF RES	29,000	1	31,854 cu	3,300	35,154
HOWARD, PHILIP L. & ANNETTE L.	000203	002000	000000	170 UNITY SPRINGS ROAD	IF RES	119,000	1	31,200 cu	164,600	195,800
HOWARD, STEPHIN W.	000236	019000	000000	24 LOVEJOY ROAD	IF RES	5,050	1	37,900	118,900	156,800
HOWE, JAMES D.	000232	025000	000000	29 OLDS ROAD	IF RES	2,500	1	24,900	45,000	69,900
HOWELL, STEPHANIE E.	000222	005000	000000	36 SOUTH HILL DRIVE	IF RES	0,810	1	26,100	125,700	151,800
HRESCHAK, JOSEPH	000222	007000	000000	DEER HILL LANE	IF RES	1,130	1	13,500	0	13,500
HULL, ROBERT	000216	021000	000000	130 LEMPSTER STREET	IF RES	0,980	1	27,400	158,400	185,800
HUME, MICHAEL	000233	034000	000000	55 CLOTHES PIN ROAD	IF RES	3,900	2	22,400	77,600	100,000
HUNTER, BARRY J	000208	015000	000000	291 GRANDVIEW ROAD	FARM L	22,500	1	79,480 cu	168,200	247,680
HURD, CHRISTOPHER	000216	023000	000000	HURD ROAD	2F RES	59,170	1	7,886 cu	0	7,886
HURD, HOWARD H	000216	027000	000000	184 HURD ROAD	IF RES	5,020	1	34,800	194,000	228,800
HURD, HOWARD H	000216	024000	000000	179 HURD ROAD	IF RES	61,650	1	30,451 cu	18,600	49,051
HURD, JONATHAN A	000216	026000	000000	HURD ROAD	MNGD O	72,200	1	3,403 cu	0	3,403
HURD, MONTANA LYNN	000232	025001	000MH1	18 BROWN ROAD	IF RES	0,000	1	0	16,700	16,700
HURD, RODNEY	000206	030000	000000	132 STAGE ROAD	IF RES	1,660	1	25,400	24,100	49,500
HURD, WARREN W	000223	045000	000000	172 HURD ROAD	IF RES	76,000	1	60,149 cu	207,600	267,749
HURD, WARREN W.	000216	028000	000000	HURD ROAD	IF RES	40,280	1	5,558 cu	300	5,858
HUSSEY, PAMELA J.	000238	010000	000000	134 SOUTH ROAD	2F RES	36,230	1	27,630 cu	47,400	75,030
HUSSEY, PAMELA J.	000238	010000	MH0000	136 SOUTH ROAD	IF RES	0,000	1	0	34,300	34,300
HUTCHINGS, CYNTHIA A.	000222	004000	000000	28 SOUTH HILL DRIVE	IF RES	0,930	1	39,900	124,200	164,100
IBITZ, ROBERT A	000247	037000	000000	SAND POND ROAD	MNGD H	14,600	1	1,131 cu	0	1,131
IBITZ, ROBERT A	000247	038000	000000	SAND POND ROAD	IF RES	11,300	1	20,768 cu	0	20,768
IGNATOWSKI, BRIAN A.	000247	025000	000000	23 TROUT LANE	IF RES W	0,630	2	118,800	151,200	270,000
INTEGRITY HOLDINGS LLC	000242	001000	000000	SOUTH ROAD	UNMNG	124,000	1	5,960 cu	0	5,960
INTILE, KATHRYN B & LLOYD F.	000227	034000	000000	85 NICHOLS ROAD	IF RES	2,500	1	27,600	119,400	147,000
IRWIN, BRIAN	000231	050000	000000	278 MOUNTAIN ROAD	IF RES	4,700	1	29,700	110,200	139,900
ISKRA KURT J.	000216	009000	000000	LEMPSTER STREET	IF RES	35,900	1	1,523 cu	0	1,523
JACKSON, GARY L	000216	011000	000000	202 LEMPSTER STREET	IF RES	11,200	1	25,512 cu	103,700	129,212
JACKSON, GEORGE B.	000232	027000	000000	41 BROWN ROAD	IF RES	3,210	1	25,300	66,600	91,900
JACQUES, GAIL S	000206	002000	000000	31 KEYES HOLLOW ROAD	IF RES	6,400	1	31,600	113,700	145,300
JACQUES, GAIL S	000247	018000	000000	63 NORTH SHORE ROAD	IF RES W	0,190	1	44,100	95,200	139,300
JANGEL, SCOTT M	000224	019000	000000A	NORTH SHORE ROAD	IF RES W	0,000	1	0	4,700	4,700
JANGEL, SCOTT M	000224	019000	000000	ALLEN ROAD	IF RES	6,400	1	27,800	0	27,800
JANGEL, SCOTT M	000224	020000	000000	236 ALLEN ROAD	IF RES	5,700	1	55,000	261,200	316,200
JEFFREY, DONALD R, CECELIA D	000241	076000	000000	11 BLUE HERON DRIVE	IF RES W	0,820	1	107,900	107,700	215,600
JODWIN, DAVID	000202	009000	000000	STARK ROAD	IF RES	5,200	1	16,800	0	16,800
JOHNSON, HARRY, HELVI TRUSTEES	000227	045000	000000	NICHOLS ROAD	IF RES	1,530	1	23,700	0	23,700
JONES, GORDON W.	000248	018000	000000	10 2ND NH TURNPIKE	IF RES	0,450	1	24,400	158,200	182,600
JURGOT, MARK	000206	051000	000000	42 LOON LOOP	IF RES W	0,480	1	84,200	40,900	125,100
JURGOT, MARK	000206	052000	000000	LEMPSTER STREET	EXEMPT	5,000	1	25,700	0	25,700
JURGOT, MARK	000210	002000	000000	504 LEMPSTER STREET	IF RES	5,200	1	30,900	102,700	133,600
KACHORIS, MARY	000227	051000	000000	1321 NH ROUTE 10	IF RES	4,100	1	29,300	126,700	156,000
KALINAUSKAS, VINCENT A	000227	053000	000000	15 ORCHARD DRIVE	IF RES	5,880	1	25,500	55,100	80,600
KAPCHENSKY, ANDREW W	000207	005000	000000	MOUNTAIN ROAD	IF RES	2,990	1	22,500	0	22,500
KAPCHENSKY, ANDREW W	000208	002000	000000	HURD ROAD	MNGD H	10,030	1	778 cu	0	778
KEELER, TIMOTHY R.	000221	029000	000000	45 OAK LEDGE VIEW	IF RES	27,110	1	37,894 cu	192,100	229,994
KEELER, TIMOTHY R.	000221	028000	000000	FIFIELD DRIVE	IF RES	3,020	1	13,300	0	13,300
KEELER, TIMOTHY R.	000236	018000	000000	FIFIELD DRIVE	IF RES	1,570	1	12,200	0	12,200
KEENAN, MICHELLE D. REV. TRUST	000218	009000	000000	54 LOVEJOY ROAD	IF RES	4,200	1	28,400	37,000	65,400
KEENAN, MICHELLE D. REV. TRUST	000218	016000	000000	SCHOOL ROAD	IF RES	9,000	1	29,600	900	30,500
KELLY, JOHN M	000227	040000	000000	61 SCHOOL ROAD	IF RES	0,980	1	22,300	69,500	91,800
KELLY, SHAWN P	000221	005000	000000	86 NICHOLS ROAD	IF RES	2,300	1	27,300	320,800	348,100
KELSEY, DAVID L	000221	001000	000000	BLUEBERRY LANE	IF RES	4,050	1	15,800	0	15,800
KELSEY, DAVID L	000221	001000	000000	143 NICHOLS ROAD	IF RES	23,760	1	52,301 cu	165,600	217,901
KELSEY, DAVID L	000221	026000	000000	FIFIELD DRIVE	IF RES	1,460	1	14,200	0	14,200
KELSEY, DAVID L	000228	005000	000000	NICHOLS ROAD	IF RES	20,000	1	50,711 cu	15,300	66,011
KELSEY, DAVID L & CHRISTINE R	000228	006000	000000	NICHOLS ROAD	IF RES	1,450	1	15,300	0	15,300
KELSEY, DAVID L TRUSTEE	000228	008000	000000	ORCHARD DRIVE	IF RES	1,450	1	11,200	0	11,200
KELSEY, DAVID L TRUSTEE	000228	008000	000000	MAPLEWOOD AVENUE	IF RES	1,450	1	11,200	0	11,200

Owner	Map	Lot	Sub	Location	Use	Acres	Cards	Land	Buildings	Total
KEILEY, DAVID L TRUSTEE	000228	009000	000000	MAPLEWOOD AVENUE	IF RES	1.520	1	11,300	0	11,300
KELLY, DAVID J, IRI STH	000228	010000	000000	MAPLEWOOD AVENUE	IF RES	1.570	1	11,300	0	11,300
KEMP, MARGARET V.	000241	070000	000000	NUTMEG LANE	IF RES W	2.800	1	29,700	0	29,700
KENDALL-POTANAS, MARY T.	000206	004000	000000	68 KEYES HOLLOW ROAD	IF RES	5.500	1	29,000	135,700	164,700
KENDRICK, FLIZABETH A.	000215	003000	000000	185 LEMPSTER STREET	IF RES	4.700	1	31,800	147,800	179,600
KENYON, STEPHAN R.	000215	004000	000000	LEMPSTER STREET	IF RES	4.000	1	26,400	0	26,400
KIEFFER, DON L & GREENE, J K	000235	004000	000000	224 DODGE HOLLOW ROAD	IF RES	33,000	1	28,312 cu	37,300	65,612
KIEFFER, DON L & GREENE, J K	000211	007000	000000	46 WALDRON ROAD	IF RES	38,000	1	25,334 cu	82,600	107,934
KIEFFER, DON L & GREENE, J K	000211	012000	000000	WALDRON ROAD	UNMNG	1.200	1	64 cu	0	64
KIEFFER, DON L & GREENE, J K	000217	014000	000000	WALDRON ROAD	UNMNG	3.700	1	196 cu	0	196
KILIS, LOUIS C	000234	009000	000000	DODGE HOLLOW ROAD	IF RES	55,000	1	25,469 cu	0	25,469
KING, DEREK E. & FLORENCE, CEZIRA L.	000206	009000	000000	501 LEMPSTER STREET	2F RES	5,000	1	31,600	196,500	228,100
KING, JAMES H	000213	020000	000000	317 LEMPSTER STREET	IF RES	8,000	1	32,500	96,900	129,400
KING, RONALD D	000211	019000	000000	416 HURD ROAD	IF RES	5,000	2	34,300	163,000	197,900
KISIR, RONALD J.	000203	008000	000000	QUIMBY FARM ROAD	IF RES	5,000	1	27,600	0	27,600
KISIR, RONALD J.	000203	009000	000000	114 QUIMBY FARM ROAD	IF RES	5,000	1	33,200	102,000	135,200
KISZKA, JOHN M.	000236	008000	000000	5 DODGE HOLLOW ROAD	IF RES	24,000	1	32,767 cu	115,700	148,467
KLIHS, DOROTHY A	000221	030000	000000	64 FIFIELD DRIVE	IF RES	1,570	1	18,100	108,500	126,600
KNIGHT, JOHN W	000224	006000	000000	DODGE HOLLOW ROAD	IF RES	2,000	1	22,800	0	22,800
KNIGHT-JR, CLIFFORD F	000213	021000	000000	329 LEMPSTER STREET	IF RES	9,000	1	33,400	36,800	70,200
KOKAI, THOMAS	000202	001000	000000	STARK ROAD	IF RES	7,600	1	18,800	2,800	21,600
KOMOROSKI, GREGORY	000213	009000	000000	170 KEYES HOLLOW ROAD	IF RES	11,000	1	34,700	61,700	96,400
KOSTEK, LAWRENCE J & LUCILLE D	000239	008000	000000	632 MOUNTAIN ROAD	IF RES	1,200	2	26,400	175,500	201,900
KOSTEK, LAWRENCE J & LUCILLE D	000239	009000	000000	MOUNTAIN ROAD	IF RES	2,300	1	23,100	0	23,100
KOWALCZYK-SR, STANLEY M	000215	014000	000000	93 WHEELER LANE	IF RES	22,000	1	39,400	63,900	103,300
KOWALSKI-JR, EDWARD W	000241	027000	000000	3 LOON LOOP	IF RES	0,350	1	41,700	60,600	102,300
KRAUS-JR, IHI ODOR W	000241	055000	000000	3 SPLAKE DRIVE	IF RES	0,350	1	41,700	74,200	115,900
KRUIG, GREGORY J	000210	010000	000000	13 DEFO ROAD	IF RES	2,660	1	25,700	83,900	109,600
LABOUNTY-JR, BRUCE F	000224	015000	000000	5 LABOUNTY LANE	IF RES	2,660	1	24,800	20,600	45,400
LABOUNTY-JR, BRUCE F	000224	016000	000000	22 LABOUNTY LANE	IF RES	3,150	1	34,700	257,200	291,900
LACASSE, ANDY	000227	015000	000000	781 NH ROUTE 10	IF RES	5,010	1	30,200	57,400	87,600
LACASSE, NANCY A	000221	021000	000000	209 NICHOLS ROAD	IF RES	2,640	1	27,700	62,900	90,600
LACLAIR, JUSTIN P.	000231	035000	000000	132 LOCKE LANE	IF RES	4,000	1	23,800	107,900	131,700
LAGASSE, RAYMOND A.	000223	020000	000000	714 DODGE HOLLOW ROAD	IF RES	2,570	1	22,200	176,300	198,500
LAGASSE, RAYMOND A.	000231	048000	000000	MOUNTAIN ROAD	IF RES	5,500	1	29,300	900	30,200
LAMBERT, MARY B	000221	003000	000000	11 BLUEBERRY LANE	IF RES	4,000	1	64,500	75,900	140,400
LANDRY, PHILIP N.	000248	007000	000000	337 LONG POND ROAD	IF RES	0,410	1	43,100	68,700	111,800
LANGLOIS, DAYNIA F	000221	016000	000000	62 JUNIPER DRIVE	IF RES	2,400	1	24,800	146,900	171,700
LAPORTE, ANNIE L.	000202	019000	000000	18 STARK ROAD	IF RES	5,600	1	21,000	54,200	75,200
LAROCQUE, WARREN R	000206	025000	000000	65 STAGE ROAD	IF RES	6,850	1	28,400	137,400	165,800
LARRIMORE, JEFFERY & DEBORAH T	000234	003000	000000	412 DODGE HOLLOW ROAD	IF RES	12,170	1	39,771 cu	138,300	178,071
LARRIMORE, JEFFERY & DEBORAH T	000234	004000	000000	DODGE HOLLOW ROAD	IF RES	37,500	1	3,346 cu	0	3,346
LECLERCQ, SEAN C.	000237	005000	000000	176 SOUTH ROAD	IF RES	6,000	1	77,700	158,000	235,700
LECOMTE, WILLIAM L	000231	025000	000000	10 BEAUGARDEN	IF RES	34,000	1	32,163 cu	167,600	199,763
LEITE, SELINA M.	000209	012000	000000	31 FREEDOM DRIVE	IF RES	4,550	1	27,400	42,900	70,300
LEMAI, ERIC S	000208	004000	000000	34 OAK LEDGE VIEW	IF RES	22,800	1	44,200	160,900	205,100
LEMER, TAMMIE E.	000218	023000	000000	31 COACH ROAD	IF RES	2,870	1	26,500	105,600	132,100
LEMPSTER COMMUNITY CHURCH	000227	014000	000000	767 NH ROUTE 10	COM/IN	4,270	1	45,000	215,600	260,600
LEMPSTER HISTORICAL SOCIETY	000227	017000	000000	4 2ND NH TURNPIKE	IF RES	0,430	1	34,400	170,800	205,200
LEMPSTER HISTORICAL SOCIETY	000225	017000	000000	291 DODGE HOLLOW ROAD	IF RES	0,050	1	7,600	35,900	43,500
LEMPSTER SCHOOL DISTRICT	000218	014000	000000	29 SCHOOL ROAD	EXEMPT	23,000	2	91,800	1,832,900	1,924,700
LEMPSTER SCHOOL, LLC	000111	000000	000000	RIDGE ROAD	EXEMPT	0,000	1	0	40,000,000	40,000,000
LEMPSTER, TOWN OF	000201	007000	000000	BALL PARK & RTE 10	EXEMPT	0,300	1	19,100	10,200	29,300
LEMPSTER, TOWN OF	000212	007000	000000	BENWAY & HURD ROAD	EXEMPT	0,920	1	2,500	0	2,500
LEMPSTER, TOWN OF	000212	018000	000000	BENWAY HILL ROAD	EXEMPT	461,900	1	20,000	0	20,000
LEMPSTER, TOWN OF	000212	020000	000000	HURD ROAD	EXEMPT	8,700	1	28,000	0	28,000
LEMPSTER, TOWN OF	000215	002000	000000	175 LEMPSTER STREET	EXEMPT	4,300	1	30,700	30,300	61,000
LEMPSTER, TOWN OF	000217	007000	000000	S/S MILL ROAD	EXEMPT	119,000	1	69,300	0	69,300
LEMPSTER, TOWN OF	000217	011000	000000	HURD/MILL ROAD	EXEMPT	90,000	1	83,300	0	83,300



Owner	Map	Lot	Sub	Location	Use	Acres	Cards	Land	Buildings	Total
LEMPSTER, TOWN OF	000222	001000	000000	929 NH ROUTE 10	EXEMPT	16.000	1	61,800	411,400	473,200
LEMPSTER, TOWN OF	000222	023000	000000	NH ROUTE 10	IF RES	0.570	1	19,400	0	19,400
LEMPSTER, TOWN OF	000223	033000	000000	112 LEMPSTER STREET	EXEMPT	0.490	1	35,400	271,000	306,400
LEMPSTER, TOWN OF	000223	041000	000000	HURD ROAD	EXEMPT	0.640	1	2,100	0	2,100
LEMPSTER, TOWN OF	000224	028000	000000	ALLEN ROAD FIRE POND	EXEMPT	0.340	1	2,000	0	2,000
LEMPSTER, TOWN OF	000225	001000	000000	55 CHARLESTOWN TPKE	EXEMPT	2.000	1	28,300	27,300	55,600
LEMPSTER, TOWN OF	000225	001000	BG0000	49 CHARLESTOWN TPKE	EXEMPT	0.000	1	15,500	15,500	15,500
LEMPSTER, TOWN OF	000227	001000	000001	856 NH ROUTE 10	EXEMPT	0.720	1	19,300	0	19,300
LEMPSTER, TOWN OF	000227	003000	000000	NH ROUTE 10	EXEMPT	0.260	1	31,400	79,900	111,300
LEMPSTER, TOWN OF	000227	018000	000000	3 2ND NH TURNPIKE	EXEMPT	5.000	1	35,200	0	35,200
LEMPSTER, TOWN OF	000227	028000	000000	902 NH ROUTE 10	EXEMPT	0.030	1	4,700	53,300	58,000
LEMPSTER, TOWN OF	000227	086000	000000	MOUNTAIN ROAD	EXEMPT	5.400	1	61,200	207,100	268,300
LEMPSTER, TOWN OF	000231	012000	000000	43 EARLS LANE	EXEMPT	4.700	1	56,500	1,900	58,400
LEMPSTER, TOWN OF	000232	003000	000000	OFF OVERLOOK DRIVE	EXEMPT	33.000	1	71,400	0	71,400
LEMPSTER, TOWN OF	000232	031000	000000	34 TOWN GARAGE ROAD	EXEMPT	0.180	1	100	0	100
LEMPSTER, TOWN OF	000233	007000	000000	LOVEJOY ROAD	EXEMPT	78.000	1	92,600	137,500	230,100
LEMPSTER, TOWN OF	000233	021000	000000	118 LOVEJOY ROAD	EXEMPT	20.000	1	55,500	0	55,500
LEMPSTER, TOWN OF	000238	001000	000000	OFF PITKIN ROAD	EXEMPT	5.500	1	45,700	46,600	92,300
LEMPSTER, TOWN OF	000238	003000	000000	MOUNTAIN ROAD	EXEMPT	0.240	1	100	0	100
LEMPSTER, TOWN OF	000239	014000	000000	480 MOUNTAIN ROAD	EXEMPT	27.000	1	30,300	0	30,300
LEMPSTER, TOWN OF	000240	001000	000000	LONG POND ROAD	EXEMPT	1.100	1	23,600	0	23,600
LEMPSTER, TOWN OF	000241	010000	000000	18 LONG POND ROAD	EXEMPT	1.930	1	21,600	0	21,600
LEMPSTER, TOWN OF	000241	020000	000000	MOUNTAIN ROAD	EXEMPT	2.400	1	24,800	0	24,800
LEMPSTER, TOWN OF	000241	020000	000000	LONG POND ROAD	EXEMPT	302.000	1	47,500	0	47,500
LEMPSTER, TOWN OF	000241	020000	000000	LONG POND ROAD	EXEMPT	318.000	1	70,400	0	70,400
LEMPSTER, TOWN OF	000241	020000	000000	LONG POND ROAD	EXEMPT	0.020	1	3,600	0	3,600
LEMPSTER, TOWN OF	000241	020000	000000	LONG POND ROAD	EXEMPT	0.130	1	25,900	0	25,900
LEMPSTER, TOWN OF	000241	020000	000000	LONG POND ROAD	EXEMPT	0.370	1	25,300	0	25,300
LEMPSTER, TOWN OF	000241	020000	000000	LONG POND ROAD	EXEMPT	0.300	1	24,400	0	24,400
LEMPSTER, TOWN OF	000241	057000	000000	LONG POND ROAD	EXEMPT	1.500	1	162,500	6,600	169,100
LEMPSTER, TOWN OF	000247	042000	000000	OFF SAND POND ROAD	EXEMPT	1.700	1	1,500	0	1,500
LEMPSTER, TOWN OF	000227	020000	000000	7 2ND NH TURNPIKE	IF RES	0.990	1	28,900	107,800	136,700
LEMPSTER, TOWN OF	000222	009000	000000	DEER HILL LANE	IF RES	1.360	1	13,600	0	13,600
LEMPSTER, TOWN OF	000222	010000	000000	DEER HILL LANE	IF RES	1.100	1	13,500	0	13,500
LEMPSTER, TOWN OF	000222	018000	000000	PINE DRIVE	IF RES	1.030	1	13,400	0	13,400
LEMPSTER, TOWN OF	000222	020000	000000	ROUTE 10	IF RES	0.960	1	13,300	0	13,300
LEMPSTER, TOWN OF	000222	024000	000000	23 PINE DRIVE	IF RES	0.800	1	19,800	0	19,800
LEMPSTER, TOWN OF	000206	027000	000000	640 LEMPSTER STREET	IF RES	64.000	1	18,480 cu	28,700	47,180
LEMPSTER, TOWN OF	000231	046000	000000	24 LOON LOOP	IF RES W	10.000	1	35,800	65,100	100,900
LEMPSTER, TOWN OF	000241	038000	000000	31 BROWN ROAD	IF RES	0.250	1	91,300	37,000	128,300
LEMPSTER, TOWN OF	000231	046000	000001	56 SOUTH ROAD	IF RES	2.380	1	32,800	50,700	83,500
LEMPSTER, TOWN OF	000241	078000	000000	BLUE HERON DRIVE	IF RES W	2.010	1	22,000	31,000	53,000
LEMPSTER, TOWN OF	000211	002000	000000	1267 NH ROUTE 10	IF RES	0.470	1	25,500	0	25,500
LEMPSTER, TOWN OF	000224	014000	000000	235 ALLEN ROAD	IF RES	3.100	1	28,100	52,000	80,100
LEMPSTER, TOWN OF	000212	010000	000000	106 BENWAY HILL ROAD	IF RES	16.250	1	33,970 cu	25,600	59,570
LEMPSTER, TOWN OF	000224	024000	000000	204 ALLEN ROAD	IF RES	103.000	1	53,982 cu	32,000	85,982
LEMPSTER, TOWN OF	000241	013000	000000	247 LONG POND ROAD	IF RES	0.480	1	44,700	162,200	194,121
LEMPSTER, TOWN OF	000247	017000	000000	48 NORTH SHORE ROAD	IF RES W	0.210	1	125,300	64,500	109,200
LEMPSTER, TOWN OF	000231	031000	000000	73 SOUTH ROAD	IF RES	5.000	1	24,700	54,900	180,200
LEMPSTER, TOWN OF	000234	008000	000000	399 DODGE HOLLOW ROAD	IF RES	34.000	1	49,200	73,340	122,540
LEMPSTER, TOWN OF	000246	010000	000000	134 NH ROUTE 10	IF RES	28.940	1	56,500	258,900	315,400
LEMPSTER, TOWN OF	000209	017000	000001	35 DERO ROAD	IF RES	4.530	1	31,200	109,900	141,100
LEMPSTER, TOWN OF	000202	011000	000000	STARK ROAD	IF RES	5.100	1	16,700	0	16,700
LEMPSTER, TOWN OF	000222	035000	000000	8 HILLSIDE DRIVE	IF RES	10.500	1	31,800	130,900	162,700
LEMPSTER, TOWN OF	000227	023000	000000	73 2ND NH TURNPIKE	IF RES	61.500	1	74,500	107,700	182,200
LEMPSTER, TOWN OF	000218	022000	000000	25 COACH ROAD	IF RES	3.790	1	26,000	162,000	188,000
LEMPSTER, TOWN OF	000241	034000	000000	30 LOON LOOP	IF RES W	0.430	2	116,600	94,600	211,200
LEMPSTER, TOWN OF	000247	020000	000000	38 NORTH SHORE ROAD	IF RES W	0.810	1	136,000	132,000	268,000
LEMPSTER, TOWN OF	000247	006000	000000	39 NORTH SHORE ROAD	3F RES W	0.490	3	50,800	159,800	210,600



Owner	Map	Lot	Sub	Location	Use	Acres	Cards	Land	Buildings	Total
MAGOON, MARK W	000222	016000	000000	5 PINE DRIVE	IF RES	1.170	1	22,500	88,800	111,300
MALONEY, DENNIS M	000231	039000	000000	LOCKE LANE	IF RES	6.300	1	15,400	0	15,400
MANDIGO, JOSHUA	000218	020000	000000	131 SCHOOL ROAD	IF RES	3.800	1	28,800	84,400	113,200
MARSH, MICHAEL A.	000218	024000	000000	59 COACH ROAD	IF RES	5.010	1	25,800	123,500	149,300
MARTIN, CYNTHIA	000241	045000	000000	20 SPLAKE DRIVE	IF RES	0.190	1	56,200	105,300	161,500
MASON, ANN MARIE	000218	013000	000000	46 SCHOOL ROAD	IF RES	2.190	1	27,300	132,900	160,200
MASTALISZ, ELAINE M.	000227	033000	000000	69 NICHOLS ROAD	IF RES	13.400	1	43,600	118,700	175,100
MASTERTON, JASON R.	000241	002000	000000	175 LONG POND ROAD	IF RES	0.500	1	42,900	84,200	127,100
MATA, CRISTIAN	000217	008000	000000	OFF HURD ROAD	MNGD O	56.000	1	1,771 cu	0	1,771
MATA, CRISTIAN	000222	025000	000000	OFF HURD ROAD	MNGD O	21.000	1	664 cu	0	664
MATA, CRISTIAN	000223	047000	000000	2ND NH TURNPIKE	MNGD H	188.000	1	6,813 cu	0	6,813
MATTHEWS, ANN E.	000224	018000	000000	277 ALLEN ROAD	IF RES	5.800	1	33,700	19,500	53,200
MATTISON-JR, ARTHUR R	000202	018000	000000	40 STARK ROAD	IF RES	5.200	1	23,900	63,400	87,300
MAWSON, ROBERT GORDON	000215	020000	000000	304 KEYES HOLLOW ROAD	IF RES	47.000	2	16,685 cu	49,600	66,285
MAY, JAMES	000202	016000	000000	STARK ROAD	IF RES	5.400	1	16,300	0	16,300
MAYO, MARK D.	000234	002000	000000	434 DODGE HOLLOW ROAD	IF RES	13.520	1	24,289 cu	103,800	128,089
MCALEER, THOMAS J	000223	026000	000000	LOVEJOY ROAD	IF RES	12.150	1	45,700	0	45,700
MCCABE, PATRICIA E	000241	024000	000000	LOON LOOP	IF RES	0.850	1	30,100	0	30,100
MCCABE, PATRICIA E	000223	031000	000000	118 LEMPSTER STREET	IF RES	2.100	1	28,600	125,200	153,800
MCCAILL, JOHN E	000211	006000	000000	WALDRON ROAD	IF RES	5.600	1	15,300	0	15,300
MCCALL, SHAWN P.	000218	012000	000000	48 SCHOOL ROAD	IF RES	2.020	1	25,700	75,500	101,200
MCCULLOUGH, PATRICK JOHN,	000211	009000	000000	11 WALDRON ROAD	IF RES	10.810	1	20,988 cu	74,400	95,388
MCCUSKER, GEOBE	000211	018000	000000	487 GRANDVIEW ROAD	IF RES	1.920	1	37,700	92,500	130,200
MCDONALD, CHRISTIAN STETSON	000201	010000	000000	7 MCCARTHY DRIVE	IF RES	5.210	1	31,300	196,100	227,400
MCELREAVY, SR KEITH T.	000226	018000	000000	LOVEJOY ROAD	IF RES	10.000	1	35,600	0	35,600
MCGINNIS, WILLIAM H & CHERYL E	000213	027000	000000	332 LEMPSTER STREET	IF RES	10.250	1	36,500	14,600	51,100
MCGINNIS, WILLIAM H & CHERYL E	000216	006000	000000	165 LEMPSTER STREET	IF RES	1.200	1	29,100	97,900	127,000
MCGOWAN, CHRISTOPHER	000213	019000	000000	307 LEMPSTER STREET	IF RES	25.910	1	38,767 cu	97,300	136,067
MCCUIRE, ROBERT M	000239	017000	000000	514 MOUNTAIN ROAD	IF RES	1.300	1	27,800	40,600	68,400
MCKONE, WILLIAM J	000239	011000	000000	590 MOUNTAIN ROAD	IF RES	1.700	1	26,800	128,000	154,800
MCKONE, WILLIAM J	000239	012000	000000	MOUNTAIN ROAD	IF RES	1.600	1	25,000	0	25,000
MCELLAN, KATHRYN	000242	011000	000000	65 KEMPTON ROAD	IF RES	67.380	1	23,893 cu	77,900	101,793
MEADER, SCOTT B.	000241	003000	000000	181 LONG POND ROAD	IF RES	0.470	1	44,400	104,600	149,000
MEDEIROS, PAUL A., MEDEIROS, LAURIE A.	000231	011000	000000	313 MOUNTAIN ROAD	IF RES	1.900	1	28,400	22,900	51,300
MEHLMAN, BRUCE	000231	006000	000000	38 GUILFORD ROAD	IF RES	7.170	2	49,200	162,900	212,100
MEIERS, ERIC A.	000221	002000	000000	17 JUNIPER DRIVE	IF RES	1.620	1	51,900	99,700	151,600
MELENDY, WILLIAM E.	000201	013000	000000	1631 NH ROUTE 10	IF RES	3.010	1	28,000	124,700	152,700
MENARD, BRIAN J	000206	032000	000000	MOUNTAIN VIEW ROAD	IF RES	0.640	1	12,100	0	12,100
MENARD, BRIAN J	000206	041000	000000	28 MOUNTAIN VIEW ROAD	IF RES	3.400	1	20,800	93,000	113,800
MENARD, DENIS E	000212	015000	000000	56 BENWAY HILL ROAD	IF RES	12.390	1	27,984 cu	173,400	201,384
MERRILL, JASON	000227	043000	000000	56 NICHOLS ROAD	IF RES	1.750	1	26,700	111,700	138,400
MESCH, HAROLD P	000232	006000	000000	OVERLOOK DRIVE	IF RES	9.000	1	31,800	0	31,800
METZ, JON	000224	005000	000000	669 DODGE HOLLOW ROAD	IF RES	3.930	1	37,200	108,100	145,300
METZNER, PAMELA C	000228	001000	000000	ORCHARD DRIVE	IF RES	1.630	1	13,000	0	13,000
MILLER, ELAINE H.	000227	030000	000000	13 MOUNTAIN ROAD	IF RES	12.260	1	45,000	110,900	155,900
MILLER, PETER B.	000241	056000	000000	250 LONG POND ROAD	IF RES W	0.470	1	89,100	107,600	196,700
MISA, LUCIA	000241	070000	000000	41 NUTMEG LANE	IF RES W	0.750	1	134,300	120,700	255,000
MOGAVERO, FRANK J. JR.	000215	009000	000000	265 LEMPSTER STREET	IF RES	5.300	1	28,700	91,000	119,700
MONTEMAGGI, LINDA	000228	004000	000000	ORCHARD DRIVE	IF RES	1.930	1	13,100	0	13,100
MONTGOMERY, JOSEPH D & JANICE R.	000227	041000	000000	28 OLD SUGAR HOUSE ROA	IF RES	2.840	1	21,400	125,200	146,600
MONTGOMERY, JOSEPH D & JANICE R.	000227	042000	000000	NICHOLS ROAD	IF RES	2.230	1	21,800	0	21,800
MONTGOMERY, JOSEPH D & JANICE R.	000227	044000	000000	48 NICHOLS ROAD	IF RES	1.520	1	26,600	89,400	116,000
MOODY, PATRICIA M	000213	006000	000000	220 KEYES HOLLOW ROAD	IF RES	14.000	1	34,700	87,100	121,800
MOORE, VICKY R.	000233	012000	000000	LOVEJOY ROAD	IF RES	8.600	1	33,100	0	33,100
MOORE-JR, RICHARD P	000231	016000	000000	413 BEAN MOUNTAIN ROAD	IF RES	3.900	1	23,500	49,100	72,600
MOORE-JR, THOMAS W	000216	016000	000000	168 LEMPSTER STREET	IF RES	0.170	1	19,800	56,700	76,500
MOORE-SR, THOMAS W	000218	018000	000000	111 SCHOOL ROAD	IF RES	2.520	1	26,200	57,700	83,900
MOOTE, ROSALYN	000233	042000	000000	63 CUTLER ROAD	IF RES	0.890	1	22,800	45,800	68,600
MORGAN, SUSAN C.	000241	032000	000000	296 LONG POND ROAD	IF RES	0.730	1	43,600	71,000	114,600
MORIN, DAVID W.	000232	025000	000002	OLDS ROAD	IF RES	3.060	1	23,800	0	23,800

Owner	Map	Lot	Sub	Location	Use	Acres	Cards	Land	Buildings	Total
MORONF, JAMES A.	000211	022000	000000	378 HURD ROAD	IF RES	20.400	1	32,677 cu	132,000	164,677
MORONE, JAMES A.	000211	024000	000000	308 HURD ROAD	IF RES	7.040	1	34,500	118,100	152,600
MORONE, JAMES A.	000211	026000	000000	HURD ROAD	IF RES	3.300	1	26,500	0	26,500
MORRIS, HELEN M.	000221	004000	000000	23 BLUEBERRY LANE	IF RES	3.720	1	32,000	147,000	179,000
MORRIS, SHANE P.	000231	020000	000000	448 MOUNTAIN ROAD	IF RES	1.100	1	25,300	59,200	85,500
MORSE, DANNY B.	000211	004000	000000	49 DOW DRIVE	IF RES	4.900	1	26,900	111,300	137,200
MORSE, FRANCES, GOSSELIN, C.L.	000247	022000	000000	32 NORTH SHORE ROAD	IF RES W	1.400	1	136,500	30,900	167,400
MOUSETTE, RAYMOND D.	000215	010000	000000	LEMPSTER STREET	IF RES	5.100	1	24,400	0	24,400
MULLEN, GEORGE A.	000241	021000	000000	LONG POND ROAD	IF RES	0.650	1	28,400	0	28,400
MULNO, CATHY A. & HARRY S. III	000248	015000	000000	320 LONG POND ROAD	IF RES W	0.360	1	122,000	67,500	189,500
MULVEY-ANDERSON, ANNA LOUISE	000228	018000	000000	130 MAPLEWOOD AVENUE	IF RES	1.480	1	19,200	66,300	85,500
MURDOUGH, DAVID C.	000227	052000	000000	29 ORCHARD DRIVE	IF RES	1.580	1	13,700	6,100	19,800
MURGATROY-JR, WILLIAM	000233	013000	000000	LOVEJOY ROAD	UNMG	11.150	1	581 cu	0	581
MURPHY, MICHAEL-JAMES TRUSTEE OF THE	000233	027000	000000	131 S PITKIN ROAD	IF RES	14.010	1	28,062 cu	144,000	172,062
MURRAY, AMY R.	000238	009000	000000	146 SOUTH ROAD	IF RES	1.500	1	22,800	36,400	59,200
MURRAY, BURKE	000247	035000	000000	100 SAND POND ROAD	IF RES	24.000	1	27,753 cu	121,700	149,453
MURRAY, RONALD E.	000231	047000	000000	151 LOVEJOY ROAD	IF RES	7.280	1	34,800	93,300	128,100
MURRAY, SCOTT	000211	010000	000000	336 MOUNTAIN ROAD	IF RES	2.300	1	26,000	71,100	97,100
MURRAY, SCOTT	000211	011000	000000	29 WALDRON ROAD	IF RES	6.710	1	27,300	165,300	192,600
MURRAY, SCOTT	000211	011000	000000	35 WALDRON ROAD	IF RES	1.200	1	23,700	47,700	71,400
MURRAY, TIMOTHY M	000212	004000	000000	WALDRON ROAD	UNMG	23.690	1	1,477 cu	0	1,477
MUTRUX, BARBARA C.	000248	017000	000000	377 HURD ROAD	IF RES	15.480	2	42,400	103,200	145,600
NADEAU, PAUL J.	000231	041000	000000	44 LOON LOOP	IF RES W	0.590	1	118,200	50,600	168,800
NADHAZI, CHRISTOPHER	000203	018000	000000	101 LOCKE LANE	IF RES	6.000	1	24,500	123,900	148,400
NAGY, STEPHEN P.	000223	024000	000000	117 LEMPSTER STREET	IF RES	76.000	1	16,400	0	16,400
NASH, KIMBERLY J.	000226	011000	000000	CUTLER ROAD	IF RES	16.000	1	36,925 cu	172,900	209,825
NEEDHAM REALTY TRUST	000231	030000	000000	SOUTH ROAD	UNMG	89.980	1	848 cu	0	848
NELSON, CAROL A.	000223	042000	000000	85 HURD ROAD	IF RES	2.000	1	4,452 cu	0	4,452
NELSON, CAROL A.	000223	043000	000000	HURD ROAD	IF RES	7.020	1	29,100	19,200	47,500
NELSON, DANIEL	000226	013000	000000	PITKIN ROAD	IF RES	11.000	1	26,400	300	26,700
NELSON, JONATHAN	000223	038000	000000	2ND NH TURNPIKE	IF RES	12.170	1	23,629 cu	2,900	26,529
NELSON, JONATHAN	000223	039000	000000	HURD ROAD	IF RES	54.950	1	4,281 cu	0	4,281
NELSON, JONATHAN	000223	040000	000000	HURD ROAD	IF RES	25.680	1	2,197 cu	0	2,197
NETTLAND, HOWARD J.	000218	033000	000000	NICHOLS ROAD	IF RES	55.800	1	66,100	1,800	67,900
NH ELECTRIC COOP	000218	002000	000000	TOWNWIDE	UTILITY-	0.000	1	0	3,861,900	3,861,900
NH FAST ROAD	000218	003000	000000	TOWN WIDE	COM/IN	0.000	1	0	0	0
NH OPTICAL SYSTEMS	000218	004000	000000	CABLE	COM/IN	0.000	1	0	0	0
NH STATE OF DEPT OF TRANS	000236	007000	000000	390 NH ROUTE 10	EXEMPT	40.000	1	85,300	95,200	180,500
NICHOLS-SR, FRANCIS L.	000215	016000	000000	WHEELER LANE	IF RES	1.000	1	11,700	0	11,700
NICHOLS-SR, FRANCIS L.	000215	023000	000000	132 WHEELER LANE	IF RES	62.000	2	45,884 cu	100,900	146,784
NICKERSON, ROBERT TRUSTEE OF THE	000201	011000	000001	1608 NH ROUTE 10	IF RES	1.000	1	27,600	96,300	123,900
NITSCHHELM, LINDA B. & FREDERIC A.	000213	003000	000000	COFFIN HILL ROAD	MNGD P	86.000	1	7,311 cu	0	7,311
NISET, LOUIS	000216	018000	000000	154 LEMPSTER STREET	IF RES	0.400	1	22,600	61,500	84,100
NOONAN, THOMAS R.	000241	068000	000000	37 NUTMEG LANE	IF RES W	0.340	1	119,700	69,200	188,900
NORRIS, ROBERT J.	000215	017000	000000	149 WHEELER LANE	IF RES	1.400	1	23,900	137,200	161,100
NUDD, JACK & RITA LIVING TRUST	000247	033000	000000	170 SAND POND ROAD	IF RES	5.860	1	31,800	194,600	226,400
O'BRIEN, TAMMY L.	000206	026000	000000	69 STAGE ROAD	IF RES	6.540	1	31,300	140,900	172,200
O'CONNELL, MICHAEL P.	000241	049000	000000	8 SPLAKE DRIVE	IF RES W	0.360	1	84,000	96,600	180,600
O'CONNOR, ARLENE R. & WILLIAM A.	000241	004000	000000	197 LONG POND ROAD	IF RES	1.000	1	49,700	45,400	95,100
O'CONNOR, WILLIAM	000231	009000	000000	285 MOUNTAIN ROAD	IF RES	5.000	1	31,400	5,200	36,600
O'DELL, THADDEUS R.	000213	001000	000000	5 COFFIN HILL ROAD	IF RES	8.200	1	29,400	28,300	57,700
O'GARA, DANIEL A.	000224	008000	000001	527 LOVEJOY ROAD	IF RES	13.000	1	26,128 cu	123,100	149,228
OLDS, ROBERT M.	000232	030000	000000	77 OLDS ROAD	IF RES	0.650	2	22,500	1,700	24,200
OLDS, ROBERT M.	000232	036000	000000	78 OLDS ROAD	IF RES	87.000	1	33,256 cu	45,600	78,856
OLDS, ROBERT M.	000237	030000	000000	KEMPTON ROAD	IF RES	212.000	1	30,276 cu	0	30,276
ONNELA, KEVIN C.	000213	002000	000000	OFF KEYES HOLLOW ROAD	UNMG	18.000	1	954 cu	0	954
ONNELA, KEVIN C.	000216	014000	000000	OFF LEMPSTER STREET	IF RES	13.400	1	1,755 cu	0	1,755
ONNELA, KEVIN C.	000216	017000	000000	LEMPSTER STREET	MNGD O	75.000	1	3,578 cu	0	3,578
ONNELA, KEVIN C.	000217	001000	000000	NH ROUTE 10	IF RES	42.000	1	2,226 cu	0	2,226



Owner	Map	Lot	Sub	Location	Use	Acres	Cards	Land	Buildings	Total
ONNELA, KEVIN C	000217	018000	000000	1172 NH ROUTE 10	COM/IN	22.180	2	69,900	177,400	247,300
ONNELA, KEVIN C	000217	019000	000000	NH ROUTE 10	IF RES	21,000	1	59,200	900	60,100
ONNELA, KEVIN C	000218	001000	000000	SCHOOL & NICHOLS RD	MNGD O	121,000	1	5,772 cu	0	5,772
ONNELA, KEVIN C	000218	015000	000000	SCHOOL ROAD	MNGD P	6,100	1	982 cu	0	982
ONNELA, KEVIN C	000218	034000	000000	BEAN MOUNTAIN ROAD	COM/IN	114,360	2	8,554 cu	63,400	71,954
ONNELA, KEVIN C	000221	015000	000000	JUNIPER DRIVE	IF RES	8,050	1	515 cu	0	515
ONNELA, KEVIN C	000221	022000	000000	BEAN MOUNTAIN ROAD	MNGD O	38,000	1	1,813 cu	0	1,813
ONNELA, KEVIN C	000221	023000	000000	RIDGE ROAD	IF RES	411,130	2	169,579 cu	992,900	1,162,479
ONNELA, KEVIN C	000224	009000	000000	ALLEN ROAD	IF RES	75,000	1	44,129 cu	0	44,129
ONNELA, KEVIN C	000228	021000	000000	MOUNTAIN ROAD	IF RES	2,580	1	165 cu	0	165
ONNELA, KEVIN C	000228	022000	000000	MOUNTAIN ROAD	IF RES	2,940	1	188 cu	0	188
ONNELA, KEVIN C	000228	027000	000000	RIDGE ROAD	COM/IN	505,400	2	26,238 cu	557,100	583,338
ONNELA, KEVIN C	000221	025000	000000	196 NICHOLS ROAD	IF RES	13,000	1	28,274 cu	107,600	135,874
ORWAY, LYNNE K	000234	005000	000000	328 DODGE HOLLOW ROAD	IF RES	56,000	1	26,418 cu	46,700	73,118
OSGOOD, GUY	000206	006000	000000	42 KEYES HOLLOW ROAD	IF RES	5,000	1	27,100	58,100	85,200
OSGOOD, JEFFREY P	000202	006000	000000	STARK ROAD	UNMNG	20,000	1	1,060 cu	0	1,060
OSGOOD, JEFFREY P	000202	005000	000000	STARK ROAD	IF RES	7,300	1	18,700	0	18,700
OSGOOD, JEFFREY P	000202	014000	000000	134 STARK ROAD	IF RES	7,200	2	24,500	211,200	235,700
PAIGE, CHRISTOPHER D.	000233	019000	000000	9 SPITKIN ROAD	IF RES	5,050	1	28,000	86,500	114,500
PAQUIN, MARK A.	000203	021000	000000	379 HURD ROAD	IF RES	6,720	1	34,900	105,300	140,200
PARKER, BARBARA L.	000231	029000	000000	HURD & STARK ROAD	IF RES	5,100	1	28,700	0	28,700
PARKER, JEANNE A TRUSTEES OF THE	000231	029000	000000	49 SOUTH ROAD	IF RES	17,650	1	39,373 cu	149,200	188,573
PARKER, SUSAN B. TRUST	000231	028000	000000	SOUTH ROAD	IF RES	8,570	1	25,700	0	25,700
PATTERSON, DAVID	000210	016000	000000	1328 NH ROUTE 10	IF RES	1,350	1	39,900	111,700	151,600
PATTERSON, ITALIA M.	000215	007000	000000	745 LEMPSTER STREET	IF RES	11,070	1	28,378 cu	100,500	128,878
PEACOCK, JOHN	000241	031000	000000	LEMPSTER STREET	IF RES	18,280	1	922 cu	0	922
PEACOCK, JOHN	000241	036000	000000	26 STAGE ROAD	IF RES	1,700	1	25,500	45,700	71,200
PECKHAM, DANIEL J.	000227	031000	000000	335 LONG POND ROAD	IF RES	0,400	1	42,900	126,900	168,900
PECKHAM, DANIEL J.	000227	031000	000000	LOON LOOP	IF RES	0,500	1	1,700	0	1,700
PECKHAM, DANIEL J.	000227	031000	000000	26 LOON LOOP	IF RES W	0,480	1	102,200	51,700	153,900
PECKHAM, DANIEL J.	000227	031000	000000	45 MOUNTAIN ROAD	IF RES	18,150	1	26,528 cu	67,800	94,328
PECKHAM, DANIEL J.	000215	008000	000000	LEMPSTER STREET	IF RES	70,700	1	24,410 cu	0	24,410
PECOR PROPERTIES, LLC	000227	006000	000000	764 NH ROUTE 10	2F RES	15,800	1	28,200	144,000	172,200
PELTON, TYLER R	000212	011000	000000	104 BENWAY HILL ROAD	IF RES	0,900	1	30,705 cu	93,400	124,105
PENNEY, DANIEL J.	000247	026000	000000	35 TROUT LANE	IF RES W	0,490	1	118,000	53,000	171,000
PENSCO TRUST COMPANY, LLC	000228	003000	000000	ORCHARD DRIVE	IF RES	1,450	1	12,900	0	12,900
PEREIRA, PETER D M	000241	073000	000000	214 LONG POND ROAD	IF RES W	1,600	1	116,900	114,300	231,200
PEREZ, DAVID	000227	008000	000000	53 STREETER ROAD	IF RES	102,000	1	32,295 cu	176,500	208,795
PERKINS FAMILY TRUST	000206	001000	000000	756 NH ROUTE 10	IF RES	1,240	1	27,800	140,700	168,500
PERRY, DAVID G.	000223	005000	000000	KEYES HOLLOW ROAD	IF RES	6,400	1	30,800	0	30,800
PERRY, ERNEST M.	000232	022000	000000	283 2ND NH TURNPIKE	IF RES	13,970	1	29,504 cu	105,200	134,704
PERRY, ERNEST MARK	000232	023000	000000	729 NH ROUTE 10	IF RES	8,770	1	35,000	156,800	191,800
PETERSON, III, GEORGE W	000232	011000	000000	5 HEISER DRIVE	IF RES	1,810	1	25,300	3,800	29,100
PETERSON, III, GEORGE W.	000232	012000	000000	24 HEISER DRIVE	IF RES	6,550	2	28,700	132,400	161,100
PICARD, GARY E	000223	011000	000000	48 OVERLOOK DRIVE	IF RES	5,700	1	63,200	24,700	87,900
PICARD, GARY E	000223	012000	000000	OVERLOOK DRIVE	IF RES	5,800	1	31,400	0	31,400
PICARD, TROY E	000223	037000	000000	LEMPSTER STREET	IF RES	5,180	1	28,500	0	28,500
PICCO, ALOJZ	000241	026000	000000	67 LEMPSTER STREET	IF RES	5,060	1	30,000	145,300	175,300
PIERCE-III, CHARLES N.	000206	042000	000000	24 LEMPSTER STREET	IF RES	8,440	1	34,700	84,700	119,400
PIERCE-III, CHARLES N.	000206	042000	000000	282 LONG POND ROAD	IF RES	0,290	1	38,400	59,400	97,800
PIKE, GARY W	000241	084000	000000	MOUNTAIN VIEW ROAD	IF RES	4,540	1	31,200	0	31,200
PINE TREE LUMBER INC.	000201	014000	000000	26 MOUNTAIN VIEW ROAD	IF RES	4,740	2	33,400	228,100	261,500
PINKNEY, ELEANOR I.	000216	024000	000000	168 LONG POND ROAD	IF RES	0,550	1	45,800	61,200	107,000
PINKNEY, LAURAJ	000227	009000	000000	1637 NH ROUTE 10	IF RES	5,710	1	43,800	99,300	143,100
PINTON, PHILLIP G.	000233	028000	000000	140 LEMPSTER STREET	IF RES	1,200	1	26,400	79,200	105,600
PIRAGIS, JOHN C	000231	008000	000000	744 NH ROUTE 10	IF RES	3,190	1	29,700	106,200	135,900
PLANTE, DAVID B.	000201	009000	000000	PITKIN ROAD	UNMNG	42,100	1	2,074 cu	0	2,074
POLLARD, NORMAN W	000216	010000	000000	279 MOUNTAIN ROAD	IF RES	5,000	1	33,300	75,600	108,900
				1658 NH ROUTE 10	IF RES	3,200	2	44,000	92,500	136,500
				222 LEMPSTER STREET	IF RES	2,200	1	25,900	58,300	84,200



Owner	Map	Lot	Sub	Location	Use	Acres	Cards	Land	Buildings	Total
POLLARI, ERIC	000209	008000	000000	NH ROUTE 10	IF RES	7.230	1	27,800	0	27,800
POLLARI, ERIC	000209	009000	000000	NH ROUTE 10	IF RES	20.810	1	41,000	0	41,000
POND, BRYAN	000232	002000	000000	OVERLOOK DRIVE	IF RES	6.000	1	12,400	4,900	17,300
POPE, SEANA L.	000227	016000	000000	819 NH ROUTE 10	IF RES	5.900	1	32,200	102,300	134,500
PORTER, ROBERT A	000206	019000	000000	601 LEMPSTER STREET	IF RES	17.400	1	29,615 cu	131,400	161,015
POTTH, MICHAEL	000211	001000	000000	1251 NH ROUTE 10	IF RES	1.300	1	26,400	75,400	101,800
PRATT, MATTHEW W.	000235	006000	000000	182 DODGE HOLLOW ROAD	IF RES	5.010	1	28,400	14,500	42,900
PRESTON FAMILY TRUST	000221	019000	000000	NICHOLS ROAD	IF RES	5.350	1	26,500	0	26,500
PROPIER, JEFFREY R	000210	014000	000000	4 DERO ROAD	IF RES	4.400	1	31,300	96,400	127,700
PROSPECTIVE HOMES LLC	000223	030000	000000	491 N PITKIN ROAD	IF RES	0.310	1	18,400	41,400	59,800
PUBLIC SERVICE CO OF NH	000011	001000	000000	UTILITY	UTILITY	0.000	1	0	1,406,800	1,406,800
PULNAM, JR, DOUGLAS	000212	012000	000000	88 BENWAY HILL ROAD	IF RES	13.360	1	40,500	93,800	134,300
QUIMBY, KIMBERLY A.	000232	010000	000000	54 OVERLOOK DRIVE	IF RES	5.000	1	23,400	2,300	25,700
QUINNEY, THOMAS D.	000232	004000	000000	124 OVERLOOK DRIVE	IF RES	7.000	1	18,545 cu	30,900	49,445
QUINNEY, THOMAS D.	000232	005000	000000	OVERLOOK DRIVE	UNMNG	18.500	1	981 cu	0	981
RANKIN, NATASHA	000217	012000	000000	MILL ROAD	IF RES	39.870	1	1,955 cu	0	1,955
RIFFD, FRANK	000213	014000	000000	KEYES HOLLOW ROAD	IF RES	9.300	1	30,500	0	30,500
REED, SAGE	000222	041000	000000	NICHOLS ROAD	IF RES	5.020	1	32,800	152,400	185,200
REGAN, HEATHER & BRADLEY	000233	044000	000000	24 CUTLER ROAD	IF RES	7.390	1	37,900	135,200	173,100
REID, RAYMOND A	000206	048000	000000	STAGE ROAD	IF RES	104.520	1	28,888 cu	1,700	30,588
REPSHER, MICHAEL E. & VIRGINIA	000241	039000	000000	20 LOON LOOP	IF RES W	0.540	1	82,500	46,800	129,300
REUSCH, WILLIAM & NANCY TRUSTEES OF THE	000218	021000	000000	133 SCHOOL ROAD	IF RES	3.540	1	28,600	259,300	287,900
REYNOLDS, ALAN P	000246	008000	000000	GEE ROAD	UNMNG	17.000	1	1,296 cu	0	1,296
REYNOLDS, ALAN P	000246	009000	000000	GEE ROAD	IF RES	77.000	1	17,198 cu	0	17,198
RICHARDS, CRAIG M.	000223	006000	000000	291 2ND NH TURNPIKE	IF RES	21.060	1	44,300	148,800	193,100
RICHARDS, DAVID M	000227	029000	000000	862 NH ROUTE 10	IF RES	0.800	1	24,700	52,500	77,200
RICHARDS, DAVID M. & CARRIE A.	000227	019000	000000	5 2ND NH TURNPIKE	IF RES	0.290	1	22,400	113,600	136,000
RICHARDS, JAMES B	000225	020000	000000	DODGE HOLLOW ROAD	UNMNG	10.900	1	568 cu	0	568
RICHARDS, JAMES B	000227	026000	000000	6 2ND NH TURNPIKE	IF RES	0.450	1	22,000	119,800	141,800
RICHARDS, LOUISE M	000216	015000	000000	172 LEMPSTER STREET	IF RES	0.700	1	25,300	120,700	146,000
RICHARDS, LOUISE M	000225	002000	000000	DODGE HOLLOW ROAD	UNMNG	20.000	1	1,024 cu	0	1,024
RICHARDS, LOUISE M	000225	004000	000000	539 DODGE HOLLOW ROAD	2F RES	87.000	2	33,359 cu	0	168,859
RICHARDSON BROOK POND ASSOC	000231	014000	000004	MOUNTAIN ROAD	IF RES W	0.680	1	0	0	0
RICHARDSON, OLIVIA L.	000228	016000	000000	48 ORCHARD DRIVE	IF RES	1.460	1	20,200	125,400	145,600
RICHTER, ERIC K	000213	004000	000000	846 NH ROUTE 10	IF RES	1.600	1	26,700	84,100	110,800
RICKLIN, ABIGAIL BAILEY	000235	007000	000000	COFFIN HILL ROAD	UNMNG	56.000	1	2,969 cu	0	2,969
RIEL, DONNA B.	000235	008000	000000	DODGE HOLLOW ROAD	UNMNG	20.460	1	1,066 cu	0	1,066
RIEL, DONNA B.	000235	008000	000000	DODGE HOLLOW ROAD	IF RES	18.610	1	32,106 cu	130,900	163,006
ROBINSON, FREDERICK A.	000225	010000	000000	165 CHARLESTOWN TPKE	IF RES	16.000	1	26,869 cu	158,100	184,969
ROBINSON, WILLIAM J	000226	008000	000000	CUTLER ROAD	IF RES	53.000	1	21,519 cu	0	21,519
ROCK, ANDREW J.	000236	009000	000000	137 CUTLER ROAD	IF RES	4.000	1	24,900	193,400	218,300
ROCK, BURTON J	000236	021000	000000	491 NH ROUTE 10	IF RES	12.760	1	28,352 cu	125,700	154,052
RODESCHIN, WILLIAM G	000213	018000	000000	5 WHEELER LANE	IF RES	5.400	1	34,980	189,000	223,900
RODESCHIN, WILLIAM G	000215	011000	000000	WHEELER LANE	IF RES	5.500	1	16,700	0	16,700
RODESCHIN, WILLIAM G	000215	013000	000000	WHEELER LANE	IF RES	5.800	1	15,500	0	15,500
ROGERS, KAREN L.	000227	021000	000000	2ND NH TURNPIKE	IF RES	5.000	1	26,200	0	26,200
ROGERS, KAREN J. - TRUSTEE	000218	031000	000000	22 COACH ROAD	IF RES	1.200	1	25,000	64,500	89,500
ROSEN, BERNARD A REVOC TRUST	000241	064000	000000	21 NUTMEG LANE	IF RES W	0.350	1	106,400	153,300	259,700
ROUILLARD, ROBERT A	000223	035000	000000	72 LEMPSTER STREET	IF RES	12.820	1	28,474 cu	131,800	160,274
ROUND, JOHN A.	000247	030000	000000	55 WEST SHORE ROAD	IF RES W	0.230	1	106,900	114,500	221,400
ROUSSEAU, WAYNE N	000211	020000	000000	410 HU RD ROAD	IF RES	10.400	1	48,800	165,700	214,500
ROVITO, BRUNO J	000228	002000	000000	ORCHARD DRIVE	IF RES	1.340	1	12,900	0	12,900
RUSSELL, LORNE E.	000203	020000	000000	HURD ROAD	IF RES	5.100	1	28,700	0	28,700
RUTH, ALAN	000211	005000	000000	51 WALDRON ROAD EXT	IF RES	67.900	2	94,381 cu	313,500	407,881
RUTT, JOHN	000228	013000	000000	68 ORCHARD DRIVE	IF RES	1.500	1	17,300	52,400	69,700
S & S LAND CLEARING, LLC	000213	022000	000001	345 LEMPSTER STREET	IF RES	94.590	1	37,400 cu	56,600	94,006
SALO, JOHN S TRUSTEE	000242	012000	000000	KEMPTON ROAD	UNMNG	61.000	1	3,077 cu	0	3,077
SALO, JOHN S TRUSTEE	000246	002000	000000	HUNTLEY ROAD	UNMNG	33.000	1	1,400 cu	0	1,400
SANDERS, BARBARA BEARD	000247	010000	000000	55 NORTH SHORE ROAD	IF RES W	0.150	1	43,600	93,600	137,200

Owner	Map	Lot	Sub	Location	Use	Acres	Cards	Land	Buildings	Total
SANDERS, BARBARA BEARD	000247	018000	000000B	NORTH SHORE ROAD	IF RES W	0.000	1	0	0	4,700
SANTIRRI, CHRISTINI	000212	006000	000000	405 HURD ROAD	IF RES	8.420	1	38,700	33,500	72,200
SARTWELL, CRAIG S. & MELANIE E. TRUSTEES	000209	003000	000000	1531 NH ROUTE 10	IF RES	1.600	1	25,300	142,000	167,300
SAUER, EDWARD H	000241	016000	000000	265 LONG POND ROAD	IF RES	0.370	1	42,200	81,500	123,700
SAVARIA, PAUL J.	000231	005000	000000	31 GUILFORD ROAD	IF RES	5.350	1	29,900	20,900	50,800
SCALERA, NICHOLAS	000203	004000	000000	QUIMBY FARM ROAD	IF RES	3.400	1	179 cu	0	179
SCALERA, NICHOLAS	000203	005000	000000	QUIMBY FARM ROAD	IF RES	4.400	1	231 cu	0	231
SCALERA, NICHOLAS	000203	006000	000000	QUIMBY FARM ROAD	MNGD O	4.100	1	215 cu	0	215
SCALERA, NICHOLAS	000203	007000	000000	QUIMBY FARM ROAD	IF RES	5.200	1	4,565 cu	6,900	11,465
SCALERA, NICHOLAS	000203	010000	000000	QUIMBY FARM ROAD	MNGD O	5.100	1	270 cu	0	270
SCALERA, NICHOLAS	000203	011000	000000	88 QUIMBY FARM ROAD	IF RES	1.500	1	25,300	109,400	134,700
SCALERA, NICHOLAS	000203	012000	000000	QUIMBY FARM ROAD	MNGD O	2.100	1	111 cu	0	111
SCALERA, NICHOLAS	000203	013000	000000	QUIMBY FARM ROAD	IF RES	2.300	1	122 cu	0	122
SCALERA, NICHOLAS	000203	014000	000000	54 QUIMBY FARM ROAD	IF RES	2.600	1	26,200	134,900	161,100
SCALERA, NICHOLAS	000203	015000	000000	HURD ROAD	IF RES	5.000	1	28,500	0	28,500
SCHENDLER, VIRGINIA REV TRUST	000209	020000	000000	DERO ROAD	UNMNG	2.500	1	133 cu	0	133
SCHINCK, EDWARD I	000201	008000	000000	2 BALL PARK ROAD	IF RES	2.100	1	27,200	117,500	144,700
SCHMIDT, GRAYCE	000235	003000	000000	250 DODGE HOLLOW ROAD	IF RES	5.800	1	27,396 cu	160,700	188,096
SCHMIDT, GRAYCE	000235	010000	000000	DODGE HOLLOW ROAD	IF RES	7.380	1	1,439 cu	0	1,439
SCOFF, RANDALL A	000236	016000	000000	59 LOVEJOY ROAD	IF RES	11.020	1	40,000	48,000	88,000
SCRUGGS, HELEN RAE TRUST	000233	016000	000000	LOVEJOY ROAD	IF RES	2.300	1	25,200	0	25,200
SCRUGGS, HELEN RAE TRUST	000236	020000	000000	LOVEJOY ROAD	IF RES	9.500	1	21,260 cu	0	21,260
SEAVEY, CHARLES N	000226	025000	000000	412 LOVEJOY ROAD	IF RES	2.260	1	30,000	83,200	113,200
SEALE, JILLVERET	000227	032000	000000	38 CHARLESTOWN TPKE EX	IF RES	1.500	1	16,800	7,500	24,300
SHAW, ANDREY G.	000209	018000	000000	17 NICHOLS ROAD	IF RES	16.750	1	27,021 cu	127,500	154,521
SHIHAN, DONALD	000239	006000	000000	1416 NH ROUTE 10	IF RES	2.000	1	27,100	62,800	89,900
SHIHTH, DUISA J	000216	022000	000000	LONG POND ROAD	IF RES	1.100	1	23,500	0	23,500
SHEPARD, MATTHEW T.	000228	017000	000000	124 LEMPSTER STREET	IF RES	15.000	1	29,711 cu	125,200	154,911
SHEPARD, RIGINALD M	000216	005000	000000	44 ORCHARD DRIVE	IF RES	1.400	1	18,100	152,800	170,900
SHKLAR, MICHAEL C	000241	053000	000000	157 LEMPSTER STREET	IF RES	0.670	1	25,000	109,300	134,300
SHKLAR, MICHAEL C	000208	016000	000000	LONG POND ROAD	IF RES	0.220	1	26,000	0	26,000
SHUMSKY, MICHAEL	000231	017000	000000	12 SHRENK ROAD	IF RES	8.000	1	28,500	113,500	142,000
SILVER, CALFB U.	000231	045000	000000	MOUNTAIN ROAD	IF RES	5.700	1	20,000	0	20,000
SIMINO, ALARICE	000226	019000	000000	23 NUTMEG LANE	IF RES W	0.300	1	120,300	86,000	206,300
SIMINO, DARYL M.	000224	014000	000000	64 SOUTH ROAD	IF RES	15.000	1	22,489 cu	0	22,489
SIMINO, GERRARD	000213	015000	000000	418 LOVEJOY ROAD	IF RES	2.730	1	32,900	82,900	114,900
SIMINO, JOSEPH	000213	017000	000000	111 ALLEN ROAD	IF RES	11.100	1	29,430 cu	92,200	121,630
SIMINO, JANNI L	000223	032000	000000	76 KEYES HOLLOW ROAD	IF RES	2.000	1	25,700	86,300	112,000
SIMINO, MARK F	000213	016000	000000	137 KEYES HOLLOW ROAD	IF RES	5.910	1	32,700	23,200	55,900
SIMINO, MEGAN WINONA.	000222	014000	000000	116 LEMPSTER STREET	IF RES	0.910	1	26,900	152,700	179,600
SIMINO, ROBERT J.	000213	022000	000002	97 KEYES HOLLOW ROAD	IF RES	12.920	1	26,608 cu	130,300	156,908
SIMINO, ROBERT, TRUSTEE OF THE	000213	022000	000000	10 DEER HILL LANE	IF RES	0.980	1	22,200	154,300	176,500
SIMINO, TERRENA I	000213	022000	000000	57 KEYES HOLLOW ROAD	IF RES	1.000	1	23,600	109,400	133,000
SKIFF, DANIEL	000218	026000	000003	353 LEMPSTER STREET	IF RES	12.140	1	44,708 cu	243,000	288,608
SKIFF, DANIEL	000218	029000	000000	LEMPSTER	IF RES	43.440	1	3,887 cu	0	3,887
SKIFF, KATH D.	000218	030000	000000	67 COACH ROAD	IF RES	21.000	1	25,547 cu	15,400	40,947
SKIFF, KATH D.	000218	032000	000000	28 COACH ROAD	COMIN	251.000	2	14,051 cu	206,800	220,851
SKIFF, KATH D.	000218	032000	000000	300 NICHOLS ROAD	IF RES	5.080	1	27,200	120,000	147,200
SKOWFOE, SCOTT	000226	001000	000000	67 COACH ROAD	IF RES	6.800	1	30,300	120,700	151,000
SMITH, ALBERT R	000213	029000	000000	127 2ND NH TURNPIKE	IF RES	13.320	1	28,400	159,400	187,800
SMITH, CONOR C.	000235	005000	000000	276 LEMPSTER STREET	IF RES	20.100	1	28,147 cu	94,800	122,947
SMITH, DANNY J	000247	036000	000000	210 DODGE HOLLOW ROAD	IF RES	57.820	1	22,650 cu	75,000	97,650
SMITH, DAVID	000206	020000	000000	SAND POND ROAD	UNMNG	38.300	1	3,835 cu	0	3,835
SMITH, DAWN M	000231	004000	000000	CRESCENT LAKE ROAD	UNMNG	141.000	1	15,504 cu	0	15,504
SMITH, EDWARD I	000231	015000	000000	25 GUILFORD ROAD	IF RES	6.230	1	30,900	74,600	105,500
SMITH, GARY D	000223	016000	000000	17 LINDEN LANE	IF RES	57.000	1	24,224 cu	237,500	261,724
SMITH, JAIMESON	000242	007000	BC0016	430 N PITKIN ROAD	IF RES	16.570	1	25,565 cu	72,600	98,165
SMITH, PORTER, IIIARY	000206	013000	000000	16 ECHO LANE	IF RES	0.000	1	0	34,000	34,000
				577 LEMPSTER STREET	IF RES	5.500	1	32,300	169,400	201,700



Owner	Map	Lot	Sub	Location	Use	Acres	Cards	Land	Buildings	Total
SNIDE, MICHAEL F.	000206	012000	000000	L'EMPSHIER STREET	IF RES	12.500	1	796 cu	0	796
SOC. PROTECTION NH FORESTS	000226	016000	000000	PITKIN ROAD	UNMNG	42.000	1	1,976 cu	0	1,976
SOC. PROTECTION NH FORESTS	000231	018000	000000	MOUNTAIN ROAD	MNGD P	688.000	1	35,730 cu	0	35,730
SOC. PROTECTION NH FORESTS	000239	001000	000000	MOUNTAIN ROAD	UNMNG	432.000	1	17,176 cu	0	17,176
SOC. PROTECTION NH FORESTS	000239	002000	000000	MOUNTAIN ROAD	UNMNG	272.500	1	10,834 cu	0	10,834
SOC. PROTECTION NH FORESTS	000242	004000	000000	412 SOUTHWEST ROAD	IF RES	136.000	1	25,267 cu	26,300	51,567
SOC. PROTECTION NH FORESTS	000242	006000	000000	SOUTH ROAD	UNMNG	208.000	1	7,351 cu	0	7,351
SOC. PROTECTION NH FORESTS	000248	021000	000000	LONG POND ROAD	UNMNG	79.000	1	3,141 cu	0	3,141
SOC. PROTECTION NH FORESTS	000248	022000	000000	SOUTH ROAD	UNMNG	16.000	1	636 cu	0	636
SOLSA, DAVID JOSEPH.	000223	017000	000000	408 N PITKIN ROAD	IF RES	14.030	1	37.500	60,300	97,800
SPALLUTO, SHARON	000218	028000	000000	30 COACH ROAD	IF RES	0.580	1	23.100	162,000	185,100
SPALDING, ELLIS	000247	024000	000000	19 TROUT LANE	IF RES	5.800	1	131,154 cu	45,800	176,954
SPALDING, FLIS	000247	031000	000000	WEST SHORE ROAD	UNMNG	19.000	1	945 cu	0	945
SPRUCKER, SANDRA	000234	010000	000000	449 DODGE HOLLOW ROAD	IF RES	10.000	1	33.200	126,200	159,400
ST MARTIN, ALAN B. TRUSTEE	000241	009000	000000	235 LONG POND ROAD	IF RES	0.390	1	62.400	47,900	110,300
ST AMAND, KEVIN	000225	007000	000000	CHARLESTOWN TPKE	IF RES	3.200	1	170 cu	0	170
ST. AMAND, KEVIN	000225	016000	000000	114 CHARLESTOWN TPKE	IF RES	11.400	1	23,824 cu	800	24,624
STATE OF NEW HAMPSHIRE	000203	001000	000000	UNITY SPRINGS ROAD	EXEMPT	10.900	1	4.100	0	4.100
STATE OF NEW HAMPSHIRE	000205	001000	000000	CRESCENT LAKE ROAD	EXEMPT	2.100	1	24,000	0	24,000
STATE OF NEW HAMPSHIRE	000246	007000	000000	HUNTLEY ROAD	EXEMPT	54.000	1	49,700	0	49,700
STAVER, JUDITH A.	000242	007000	BG0006	6 ECHO LANE	IF RES	0.000	1	0	19,600	19,600
STEVES, HOWARD F	000212	016000	000000	BENWAY HILL ROAD	UNMNG	13.250	1	680 cu	0	680
STENMANN, ERIKA	000206	027000	000001	STAGE ROAD	IF RES	11.360	1	2,522 cu	0	2,522
STEPHENS, SAMUEL R.	000225	012000	000000	CHARLESTOWN TPKE	IF RES	1.300	1	21.200	0	21,200
STEPHENS, SAMUEL R.	000201	002000	000000	15 MCCARTHY DRIVE	IF RES	139.000	2	53,310 cu	223,800	277,110
STEPHENS, SAMUEL R.	000201	015000	000000	NH ROUTE 10	IF RES	0.180	1	1,500	0	1,500
STEPHENS, SAMUEL R.	000201	019000	000000	GRANDVIEW ROAD	MNGD P	62.000	1	4,305 cu	0	4,305
STEPHENS, SAMUEL R.	000201	020000	000000	GRANDVIEW ROAD	MNGD P	39.000	1	3,426 cu	0	3,426
STEPHENS, SAMUEL R.	000208	011000	000000	GRANDVIEW ROAD	IF RES	70.000	1	26,894 cu	5,500	32,394
STEPHENS, SAMUEL R.	000208	012000	000000	232 GRANDVIEW ROAD	IF RES	154.000	2	51,282 cu	214,200	265,482
STEPHENS, SAMUEL R.	000208	013000	000000	192 GRANDVIEW ROAD	IF RES	5.550	1	34.500	211,100	245,600
STEPHENS, SAMUEL R.	000247	008000	000000	233 LONG POND ROAD	IF RES	1.000	1	55.000	66,700	121,700
STEPHENS, SAMUEL R.	000247	029000	000000	53 WEST SHORE ROAD	IF RES	0.620	1	123,400	162,600	286,000
STEPHENS, SAMUEL R.	000206	003000	000000	72 KEYES HOLLOW ROAD	IF RES	6.300	1	29,800	116,700	146,500
STICKNEY, SCOTT A.	000227	049000	000000	16 NICHOLS ROAD	IF RES	1.830	1	26,900	7,800	34,700
STICKNEY, SCOTT A.	000202	010000	000000	189 STARK ROAD	IF RES	5.100	1	23,400	113,400	136,800
STONE, JANE E	000231	042000	000000	149 LOCKE LANE	IF RES	10.000	1	28.400	209,800	238,200
STRICKLAND, RANDY L.	000224	013000	000000	ALLEN ROAD	UNMNG	20.000	1	1,060 cu	0	1,060
STROUT, LOREN T	000233	009000	000000	5 DERO ROAD	IF RES	1.230	1	26,400	108,300	134,700
STURTEVANT, KERRY	000222	002000	000000	219 LOVEJOY ROAD	IF RES	22.000	1	35,985 cu	119,900	155,885
STURTEVANT, KERRY	000223	048000	000000	20 SOUTH HILL DRIVE	2F RES	0.950	1	47,500	139,900	187,400
SUGAR RIVER BANK	000231	003000	000000	212 2ND NH TURNPIKE	IF RES	1.600	1	25,400	33,000	58,400
SUGAR RIVER BANK	000231	003000	000000	9 GUILFORD ROAD	IF RES	5.000	1	35,600	106,500	142,100
SUGAR RIVER BANK	000231	003000	MHD000	15 GUILFORD ROAD	IF RES	0.000	1	0	34,300	34,300
SURRELL, JEFFREY I W	000231	033000	000000	99 SOUTH ROAD	IF RES	2.200	1	31,300	79,000	110,300
SUTHERLAND, MARY L. TRUSTEE OF THE	000227	046000	000000	38 NICHOLS ROAD	IF RES	1.570	1	26,700	124,500	151,200
SVENDSEN, DANA N	000241	044000	000000	22 SPLAKE DRIVE	IF RES W	0.380	2	98,700	118,500	217,200
SVENDSEN, DANA N	000241	051000	000000	LONG POND/LOON LOOP	IF RES	1.400	1	2,100	0	2,100
SWATT, RONALDE	000241	019000	000000	289 LONG POND ROAD	IF RES	1.200	1	45,100	108,400	153,500
SWATT, JOHN M.	000241	011000	000000	243 LONG POND ROAD	IF RES	0.540	1	48,100	152,600	200,700
SWENSON, JAMES J.	000221	020000	000000	201 NICHOLS ROAD	IF RES	1.070	1	24,900	124,300	149,200
TAGLIAPIELA, RALPH P	000241	050000	000000	13 SPLAKE DRIVE	IF RES	0.350	1	41,700	102,000	143,700
TAP REALTY TRUST	000209	011000	000000	NH ROUTE 10	IF RES	11.400	1	25,800	0	25,800
TASSINARI, SCOTT	000210	017000	000000	1324 NH ROUTE 10	2F RES W	78.000	2	253,867 cu	261,600	515,467
TERZA, DAVID & JEAN M TRUSTEES	000202	008000	000000	167 STARK ROAD	IF RES	5.200	1	22,400	64,100	86,500
THATCHER-SR, DAVID W.	000212	014000	000000	86 BENWAY HILL ROAD	IF RES	3.000	1	27,900	70,100	107,000
THOMAS, JILLIAN W.	000227	047000	000000	36 NICHOLS ROAD	IF RES	1.570	1	28,000	122,100	150,100
THOMAS, PAUL B.	000206	007000	000000	38 KEYES HOLLOW ROAD	IF RES	5.000	1	30,000	66,300	96,300
THOMAS, TIM	000213	024000	000000	420 LEMPSTER STREET	IF RES	1.550	1	16,700	17,000	33,700
THOMPSON, DANIEL	000229	001000	000000	104 FELCH PASTURE ROAD	IF RES	212.000	1	38,121 cu	192,300	230,421



Owner	Map	Lot	Sub	Location	Use	Acres	Cards	Land	Buildings	Total
THOMPSON, JO ANN	000241	060000	000000	5 HORNED POUT DRIVE	IF RES W	0.420	1	111,700	38,600	150,300
THOMPSON, RICHARDE	000224	040000	000000	OFF ALLEN/DODGE HOLLOW	UNMNG	66.000	1	5,279 cu	0	5,279
THORPE, KEVIN J	000239	003000	000000	66 LONG POND ROAD	IF RES	1.000	1	24,900	57,300	82,200
THURBER, EVERETT E. & CLAIRE M. & CHAD E	000223	029000	000000	469 N PITKIN ROAD	IF RES	4.080	1	29,300	157,200	187,200
TIBBETTS, AUTUMN K.	000228	014000	000000	ORCHARD DRIVE	IF RES	1.520	1	12,900	0	12,900
TILLEY, CHRISTOPHER & CARRIE	000242	070000	BG0014	14 ECHO LANE	IF RES	0.000	1	0	63,600	63,600
TIMOTHY, MICHAEL R.	000213	005000	000000	8 COFFIN HILL ROAD	IF RES	17.450	1	24,295 cu	84,500	108,795
TIMPANO, STEVEN A.	000248	009000	000000	342 LONG POND ROAD	IF RES W	0.560	1	107,300	45,900	153,200
TIRRELL, JR., PHILIP J.	000241	022000	0000BG	304 LONG POND ROAD	IF RES	0.000	1	0	1,000	1,000
TIRRELL, JR., PHILIP J.	000241	023000	000000	LONG POND ROAD	IF RES	0.220	1	24,500	0	24,500
TIRRELL, JR., PHILIP J.	000241	033000	000000	LOON LOOP	IF RES	0.280	1	24,100	0	24,100
TIRRELL, PHILIP J.	000224	007000	000000	699 DODGE HOLLOW ROAD	IF RES	11.400	1	43,200	231,800	275,000
TIRRELL, PHILIP J.	000248	012000	000000	334 LONG POND ROAD	IF RES W	0.390	1	115,300	92,700	208,000
TLMX PAD LC	000243	005000	000000	NH ROUTE 10	IF RES	0.760	1	20,600	0	20,600
TLMX PARK LLC	000243	006000	000000	93 JOLLY ROGER ROAD	COM/IN	28.470	1	80,600	174,900	255,500
TLMX PITS LLC	000243	040000	000000	NH ROUTE 10	COM/IN	13.270	1	56,600	0	56,600
TOPA, RYAN	000231	019000	000000	450 MOUNTAIN ROAD	IF RES	1.100	1	27,600	90,400	118,000
TOPOLEWSKI, JOHN L	000228	019000	000000	136 MAPLEWOOD AVENUE	IF RES	1.470	1	21,200	165,800	187,000
TORRES, FRANCISCO	000206	028000	000000	137 STAGE ROAD	IF RES	7.800	1	34,500	141,200	175,700
TOWNE, JODY	000227	036000	000000	34 MANOR ROAD	IF RES	2.730	1	25,100	147,700	172,800
TOWNSEND, LAREE	000208	014000	000000	219 GRANDVIEW ROAD	IF RES	0.890	1	29,400	89,200	118,600
TREMBLAY, JAMES J	000218	019000	000000	115 SCHOOL ROAD	IF RES	3.170	1	28,200	190,700	218,900
TREMBLAY, JOHN P	000209	013000	000000	52 FREEDOM DRIVE	IF RES	18.560	2	27,802 cu	153,500	181,302
TREMBLAY, JOHN P	000209	014000	000000	NH ROUTE 10	IF RES	16.930	1	23,906 cu	0	23,906
TREMBLAY, JOSEPH PAUL	000209	021000	000000	DERO ROAD	MNGD O	77.500	1	3,287 cu	0	3,287
TREMBLAY, JOSEPH PAUL	000209	014000	000001	11 FREEDOM DRIVE	IF RES	5.150	1	26,600	49,300	75,900
TURNER, CHARLES E	000201	012000	000000	23 BROOK ROAD	IF RES	1.700	1	21,500	0	21,500
TWOMEY, PAUL J & SWEET, BARBARA A.	000241	052000	000000	10 LOON LOOP	IF RES	0.370	1	42,200	79,700	121,900
ULRICH, KERRY C	000241	059000	000000	3 HORNED POUT DRIVE	IF RES W	0.520	1	123,900	59,600	183,500
UNITED STATES CELLULAR	000238	008000	0007WR	21 COOLEY DRIVE	COM/IN	0.000	1	0	254,300	254,300
VALUCKAS, JOHN B	000221	012000	000000	JUNIPER DRIVE	IF RES	5.430	1	23,700	0	23,700
VALUCKAS, JOHN B	000225	005000	000000	77 CHARLESTOWN TPKE	IF RES	3.300	1	25,600	4,600	30,200
VANDER WIEDE, CHRISTOPHER	000241	080000	000000	12 BLUE HERON DRIVE	IF RES	0.790	1	49,300	121,300	170,600
VAUGHAN, DAVID M	000223	046000	000000	98 HURD ROAD	IF RES	3.190	1	27,900	98,400	126,300
WAGNER, MICHAEL L.	000202	015000	000000	86 STARK ROAD	IF RES	6.200	1	23,600	72,400	96,000
WALCH, RODNEY	000206	023000	000000	41 STAGE ROAD	IF RES	10.500	1	42,800	74,300	117,100
WALKER, ERIK D	000217	009000	000000	261 HURD ROAD	IF RES	8.400	1	40,300	126,200	166,500
WALKER, ERIK D	000217	010000	000000	HURD ROAD	IF RES	8.700	1	37,500	6,800	44,300
WALLACE-III, IVAN H.	000231	024000	000000	9 BEAUGARDEN	IF RES	2.800	1	23,800	114,800	138,600
WATERMAN, DARRYL T	000225	017000	000000	104 CHARLESTOWN TPKE	IF RES	11.700	2	34,900	143,600	178,500
WATSON, PAMALA J.	000233	039000	000000	9 CUTLER ROAD	IF RES	1.400	2	25,000	73,000	98,000
WEATHERWAX, FRANCES R.	000212	001000	000000	HURD ROAD	MNGD P	12.000	1	541 cu	0	541
WEATHERWAX, FRANCES R.	000212	002000	000000	349 HURD ROAD	IF RES	2.500	1	28,549 cu	158,700	187,249
WEBB, ERIC J	000235	009000	000000	DODGE HOLLOW ROAD	UNMNG	58.800	1	3,536 cu	0	3,536
WEBB, ERIC J	000235	011000	000000	24 TUCKER ROAD	IF RES	29.660	1	24,058 cu	195,900	219,958
WEBB, ERIC J	000235	011000	000000	358 MOUNTAIN ROAD	IF RES	13.980	1	29,865 cu	97,100	126,965
WEBB, RICHARD D & ANN H.	000231	027000	000000	HURD ROAD	IF RES	3.800	1	26,900	0	26,900
WELCH, BARRY L	000207	008000	000000	498 GRANDVIEW ROAD	IF RES	3.300	1	31,000	106,700	137,700
WELCH, BARRY L	000208	005000	000000	15 LOON LOOP	IF RES	0.350	1	41,700	83,000	124,700
WELCH, EDWARD J. III	000241	030000	000000	23 UNITY SPRINGS ROAD	IF RES	5.200	1	26,600	38,200	64,800
WELCH, JAMES	000206	053000	000000	1287 NH ROUTE 10	IF RES	1.800	1	25,500	134,500	160,000
WELCH, KYLE J.	000211	003000	000000	LEMPSTER STREET	MNGD P	56.700	1	8,828 cu	0	8,828
WELSCH, FREDRICK C	000215	006000	000000	61 STAGE ROAD	IF RES	5.080	1	33,100	123,900	157,000
WHALEN, BRANDON R	000206	024000	000000	511 HURD ROAD	IF RES	0.900	1	28,000	83,400	111,400
WHEELER, DAVID G	000207	003000	000000	849 NH ROUTE 10	IF RES	0.360	1	22,100	94,900	117,000
WHEELER, ELIZABETH	000227	017000	000000	670 DODGE HOLLOW ROAD	IF RES	34.700	1	43,289 cu	149,100	192,389
WHEELER, KATHERINE LEE	000224	001000	000000	260 LONG POND ROAD	IF RES	0.400	1	42,900	62,900	105,800
WHITE, LINDA J.	000241	054000	000000	LOCKE LANE	IF RES	17.000	1	11,669 cu	3,600	15,269
WHITE, ROBERT M	000231	036000	000000	LOCKE LANE	IF RES	15.500	1	12,396 cu	0	12,396
WHITE, ROBERT M	000232	001000	000000	55 LOVEJOY ROAD	IF RES	25.960	1	37,607 cu	111,400	149,007
WHITING-SR, HAROLD	000236	015000	000000		IF RES					



Owner	Map	Lot	Sub	Location	Use	Acres	Cards	Land	Buildings	Total
WHITNEY, WILLIAM N	000231	002000	000000	247 MOUNTAIN ROAD	IF RES	5.000	1	29,500	128,300	157,800
WICKLES, MARK	000248	004000	000000	LONG POND ROAD	IF RES	0.430	1	29,100	0	29,100
WIGGIN, DAVID R.	000228	025000	000000	MOUNTAIN ROAD	IF RES	3.800	1	18,100	0	18,100
WILKINS, DAVID R.	000228	026000	000000	MOUNTAIN ROAD	IF RES	3.000	1	19,500	5,600	25,100
WILKINS, LUCILLE I. TRUSTEE	000241	005000	000000	LONG POND ROAD	IF RES	1.000	1	33,100	0	33,100
WILKINS, LUCILLE I. TRUSTEE	000241	006000	000000	LONG POND ROAD	IF RES	0.670	1	47,600	82,300	129,900
WILLIAMS, GENIE JO	000228	012000	000000	ORCHARD DRIVE	IF RES	1.930	1	14,600	6,700	21,300
WILLIAMS, JOHN	000208	009000	000000	380 GRANDVIEW ROAD	2F RES	17.000	2	36,995 cu	229,400	266,395
WILSON, DANIELLE	000222	013000	000000	16 DEER HILL LANE	IF RES	1.480	1	22,700	130,600	153,300
WIRKKALA FAMILY 2005 REV TRUST	000211	023000	000000	HURD & WALDRON ROA	MNGD P	110.000	1	8,587 cu	0	8,587
WIRKKALA, GLENN W & DEBORAH L	000217	003000	000000	NH ROUTE 10	IF RES	50.000	1	22,242 cu	0	22,242
WIRKKALA, GLENN W & DEBORAH L	000217	017000	000000	14 SCHOOL ROAD	IF RES	6.200	1	29,555 cu	216,500	246,055
WIRKKALA, JOHN C. & MARY C. TRUSTEES OF	000217	004000	000000	NH ROUTE 10	IF RES	19.000	1	1,185 cu	0	1,185
WIRKKALA, JOHN C. & MARY C. TRUSTEES OF	000217	015000	000000	1233 NH ROUTE 10	IF RES	7.100	1	26,867 cu	102,900	129,767
WIRKKALA, KIRT M	000217	016000	000000	5 SCHOOL ROAD	IF RES	26.780	1	30,533 cu	199,500	230,033
WITHINGTON, MICHAEL R	000208	006000	000000	478 GRANDVIEW ROAD	IF RES	8.000	1	34,000	600	34,600
WOOD, STEPHEN/PATRICIA TRSTEE	000247	012000	000000	65 NORTH SHORE ROAD	IF RES W	0.070	1	36,000	12,900	48,900
WOOD, STEPHEN/PATRICIA TRSTEE	000247	014000	000000	64 NORTH SHORE ROAD	IF RES W	0.210	1	120,300	170,900	291,200
WRIGHT, BRIAN D	000209	007000	000000	10 BROOK ROAD	IF RES	0.720	2	24,200	36,800	61,000
WRIGHT, GARY M	000237	007000	000000	KEMPTON ROAD	UNMNG	20.000	1	1,003 cu	0	1,003
WRIGHT, JOHN P TRUST	000242	003000	000000	SOUTH ROAD	IF RES	1.200	1	19,000	0	19,000
WRIGHT, JOHN P TRUST	000247	013000	000000	68 NORTH SHORE ROAD	IF RES W	12.400	1	127,194 cu	1,900	129,094
WRIGHT, JOHN P TRUST	000247	041000	000000	SAND POND ROAD	UNMNG	22.000	1	1,166 cu	0	1,166
WRIGHT, SCOTT	000205	002000	000000	8 EAST SHORE ROAD	IF RES	11.540	1	20,003 cu	78,500	98,503
WYMAN, BRIAN S & NANCY F	000241	072000	000000	20 NUTMEG LANE	IF RES W	0.340	1	45,800	72,500	118,300
ZAKUR, STEPHEN J.	000248	016000	000000	316 LONG POND ROAD	IF RES W	0.400	1	97,400	70,900	168,300
ZAPOLSKI, BRUCE	000227	035000	000000	42 MANOR ROAD	IF RES	2.500	1	24,900	120,000	144,900
ZEHNBauer-JR, JOSEPH	000235	012000	000000	10 TUCKER ROAD	2F RES	12.100	2	23,135 cu	165,800	188,935
				Parcels: 1,105		20,279.327		34,519.687	121,927.600	156,447.287



**In Memory of Emily Fairweather**



**Thank you for your service to the community!**

**Lempster Conservation Commission – 34 years  
Town Librarian – 18 years  
Ballot Clerk  
Lempster Historical Society**

UNH LIBRARY



3 4600 01869 4841

