

NH
352.07
A87
.967

TOWN OF
ATKINSON
NEW HAMPSHIRE


Annual Report
1967



RESIDENTIAL



AGRICULTURAL



INDUSTRIAL



COMMERCIAL

OUR 200th. BIRTHDAY CELEBRATION..



Atkinson Brothers of the Brush



Atkinson Ladies in Costume



Garden Club Flower Show



Timberlane Choral Society



Hearty Appetites at the Clambake



The Big Parade

**ANNUAL
REPORTS**
OF THE TOWN OF
Atkinson
New Hampshire

FOR THE YEAR
ENDING DEC. 31,

1967

352.017
A 87
1967

INDEX

	Page
- Appropriations and Taxes Assessed	8
Auditors' Report	27
Bicentennial Committee	43
Budget	Center Pages
- Building Inspector	30
Comparative Statement	14
Detailed Statement	19
Financial Statement	10
Fire Department	31
Garden Club	42
Health Officer	39
Highway Department	34
- Industrial Committee	40
Librarian's Report	37
- Planning Board	38
Police Department	33
Schedule of Town Property	7
Selectmen's	29
Tax Collector's	16
Town Officers	3
Treasurer's Report	15
Trust Funds	28
Valuation - 1967	50
Vital Statistics	47
Warrant for Town Meeting	Center Pages

TOWN OFFICERS

Representative to the General Court

GEORGE W. WHITE SR. , 1967-68

Moderator

KINGDON HAMILTON

Board of Selectmen

PETER R. PERRI
PAUL B. WOODLOCK
DONALD L. MURPHY

TERM EXPIRES 1970
TERM EXPIRES 1969
TERM EXPIRES 1968

Town Clerk and Town Treasurer

RUTH L. SAWYER

Tax Collector

HARRY B. TUTTLE

Supervisors of Check List

LILLIAN J. LEWIS

ARTHUR H. SAWYER

ELEANOR ZAREMBA

Constable

WILBUR R. MOODY

Police Officers

WILBUR R. MOODY, CHIEF OF POLICE
JOSEPH BAUMER, DEPUTY CHIEF

EARL PRATT
JOSEPH GIGUERE
PAUL CARADONNA
JOSEPH SCIOLLA

RICHARD S. JESNIOWSKI

ROBERT CONLEY
FREDERICK F. BISKUP
WARREN E. KOLB
KENNETH H. HURTEAU

Special Police

UNA M. COLLINS
EDNA M. WILSON

RUTH L. SAWYER
ABBIE GEORGE

Town Engineer

JAMES F. GRIMES

Highway Agent

WALTER J. WEEKS

Sexton

WALTER J. WEEKS

Trustees of Trust Funds

MILTON P. WOOD
HELEN F. BRADLEY
ARTHUR H. SAWYER

TERM EXPIRES 1970
TERM EXPIRES 1969
TERM EXPIRES 1968

Library Trustees

GLADYS R. DYKE
HELEN F. BRADLEY
ALICE CASE

TERM EXPIRES 1970
TERM EXPIRES 1969
TERM EXPIRES 1968

Auditors

GLADYS R. DYKE

ROBERT S. HOTCHKISS

Health Officer

HERBERT Q. HORNE, M. D.

Fire Department

Board of Engineers

CHIEF
DEPUTY CHIEF
CAPTAIN
FIRST LIEUTENANT
SECOND LIEUTENANT
MAINTENANCE SUPERVISOR

DANIEL W. STEWART
MEREDITH E. REYNOLDS
ROLAND K. WEEMAN
WILLIAM HURTEAU
DONALD H. NYE
WILLIAM KINNEY

Members

CHARLES KINNEY
MARTIN M. FEUER
GEORGE T. FRENCH
RAYMOND MORELLI
ROBERT C. BERNETT
HERBERT E. MEDLEY
CLEMENT SPANG
ARTHUR BIBBINS
HARVEY BETOURNAY
JOSEPH HOLLAND

DONALD L. MURPHY
BERGERON NORRIS
JOHN J. SALTER
GEORGE E. WRIGHT
EDWARD ZAREMBA
PHILIP CONSENTINO
NORMAN WELDY
WILLIAM HURTEAU
DONALD COX
ROBERT NEILL

Inspection Bureau

GEORGE T. FRENCH

WILBUR B. MOODY

Officers

PRESIDENT
VICE-PRESIDENT
SECRETARY
TREASURER

BERGERON NORRIS
CHARLES KINNEY
PHILIP CONSENTINO
GEORGE T. FRENCH

Day Call Members

JOHN W. BAILEY
ARTHUR BUNTING
FLOYD KILBURN

WILBUR R. MOODY
WALTER J. WEEKS
PETER LEWIS

Junior Fire Department

Advisors

CHIEF DANIEL STEWART

WILLIAM HURTEAU

Members

STEWART PINGREE
DEAN KILLAM
GARY WELCH

CARL SPANG
JONATHAN WASON
STUART CARTER

Department Physician

HERBERT Q. HORNE, M. D.

Building Inspector

ROBERT H. BAILEY

Planning Board

EDMUND A. STRYESKI	TERM EXPIRES 1973
RALPH LEWIS	TERM EXPIRES 1972
DR. HERBERT Q. HORNE, SEC'Y.	TERM EXPIRES 1971
EDMUND M. WEBB	TERM EXPIRES 1970
MAURICE COLLINS, CHAIRMAN	TERM EXPIRES 1969
PHILIP CHURCHILL	TERM EXPIRES 1968

SELECTMAN DONALD L. MURPHY, EX-OFFICIO

Board of Adjustment

MERLE ASHFORD	TERM EXPIRES 1972
ROBERT L. CASE	TERM EXPIRES 1971
DUDLEY B. <u>KILLAM</u>	TERM EXPIRES 1970
FRANK R. BIES, SEC'Y.	TERM EXPIRES 1969
C. CARROLL ROCK, CHAIRMAN	TERM EXPIRES 1968
FLOYD H. KILBURN, ALTERNATE	TERM EXPIRES 1968

Civil Defense Director

VERNON C. MACNEILL

Municipal Budget Committee

FRANK C. KELCOURSE, CHAIRMAN	TERM EXPIRES 1970
CLEMENT NEILY	TERM EXPIRES 1970
ROLAND WEEMAN	TERM EXPIRES 1969
ROBERT HOTCHKISS	TERM EXPIRES 1969
MEREDITH E. REYNOLDS	TERM EXPIRES 1968
BERGERON NORRIS	TERM EXPIRES 1968

SELECTMAN PAUL B. WOODLOCK

Industrial Development Committee

ALBERT HABIF, DIRECTOR	GORDON BROWN
PAUL A. RHODES	MARTIN M. FEUER
PETER NEMITS	CLIFFORD BRADLEY

PHILIP CHURCHILL, PLANNING BOARD

SELECTMAN PETER R. PERRI

Atkinson Recreation and Conservation Commission

EDWARD J. NOONAN, CHAIRMAN - TERM EXPIRES 1970

THOMAS FRANK	TERM EXPIRES 1970
BEATRICE HORNE	TERM EXPIRES 1969
WANDA SCHOLL	TERM EXPIRES 1969
JANE COLE	TERM EXPIRES 1968
GEORGE WRIGHT	TERM EXPIRES 1968
RICHARD PAOLINO	TERM EXPIRES 1968

SCHEDULE OF TOWN PROPERTY

Town Hall, Lands and Buildings	\$14,300.00
Furniture and Equipment	1,800.00
Libraries, Lands and Buildings	39,000.00
Furniture and Equipment	8,000.00
Fire Department, Lands and Buildings	25,000.00
Equipment	3,800.00
Highway Department Equipment	2,400.00
Materials and Supplies	600.00
Parks, Commons and Playgrounds	1,000.00
Wright Property	11,000.00
Pentucket Builders	1,500.00
Terrell Property	1,300.00
Murdock Land	500.00

WILLIAM C. TODD FUND

Balance on Hand December 31, 1966	\$ 1,784.79
Interest Added	<u>60.90</u>
	\$ 1,845.68

IVA F. WARNER - WHITTAKER FUND

Balance on Hand December 31, 1966	\$ 703.99
Interest Added	<u>24.00</u>
	\$ 727.99

CAPITAL RESERVE FUND - FIRE TRUCK

1966	\$ 2,000.00
1967	<u>3,000.00</u>
	\$ 5,000.00
Interest to Date	<u>203.17</u>
	\$ 5,203.17

APPROPRIATIONS AND TAXES ASSESSED

Town Officers Salaries	\$ 7,250.00
Town Office Administrative Expenses	2,775.00
Election and Registration Expenses	400.00
Reappraisal Property	300.00
Town Hall and Buildings Maintenance	1,300.00
Social Security and Retirement Contributions	1,000.00
Police Department	5,300.00
Fire Department	5,410.00
Insurance	1,800.00
Planning and Zoning	100.00
Damages and Legal Expenses	750.00
Civilian Defense	100.00
Health Department	200.00
Vital Statistics	40.00
Dump and Garbage Collection	1,800.00
Town Maintenance	
Summer	\$10,800.00
Winter	<u>7,000.00</u>
	17,800.00
Street Lighting	2,400.00
General Expenses of Highway Department	600.00
Town Road Aid	2,573.56
Libraries	1,470.00
Old Age Assistance	800.00
Town Poor	3,100.00
Memorial Day	350.00
Parks and Playgrounds	1,800.00
Cemeteries	900.00
New Construction	5,368.80
Dry Hydrant	600.00
Street Signs	250.00
Interest Temporary Loan	<u>8,453.48</u>
TOTAL TOWN APPROPRIATIONS	\$74,990.84
Less: Estimated Revenues and Credits	
Interest and Dividends Tax	\$ 6,759.90
Railroad Tax	2.51
Savings Bank Tax	168.02
Revenue from Yield Tax Sources	151.92
Interest Received on Taxes and Deposits	900.00
Business Licenses, Permits and Filing Fees	635.00
Dog Licenses	950.00
Motor Vehicle Permit Fees	20,000.00
Rent of Town Property and Equipment	500.00
Income from Trust Funds	100.00
Poll Taxes at \$2.00 - 825	1,650.00

Head Tax	535.00
T. R. A.	2,237.88
Tax Anticipation Notes	<u>10,089.00</u>

Total Revenues and Credits	<u>44,679.23</u>
----------------------------	------------------

Net Town Appropriations	\$ 30,311.61
Net School Appropriations	401,473.27
County Tax Assessment	<u>15,414.66</u>

Total of Town, School and County	\$447,199.54
Add: Overlay	<u>2,282.21</u>

Amount To Be Raised by Property Taxes	\$449,481.75
---------------------------------------	--------------

Taxes to be committed to Collector:

Property Taxes	\$449,481.75
1967 Poll Taxes at \$2.00	<u>1,650.00</u>

Total Taxes to be committed	\$451,131.75
-----------------------------	--------------

Tax Rate - Approved by Tax Comm.	\$4.18
----------------------------------	--------

VALUATION

Land & Buildings	\$10,690,867.00
Public Utilities (Electric)	189,600.00
Stock in Trade of Merchants	2,000.00
Boats & Launches	9,185.00
Portable Mills	<u>1,500.00</u>

TOTAL VALUATIONS BEFORE EXEMPTIONS ALLOWED	\$10,893,152.00
--	-----------------

Less: War Service Exemptions	<u>148,000.00</u>
------------------------------	-------------------

NET VALUATION ON WHICH TAX RATE IS COMPUTED	\$10,745,152.00
---	-----------------

FINANCIAL STATEMENT

ASSETS

Cash:		
In hands of treasurer	\$186,365.07	
Capital Reserve Funds:		
Dry Hydrant	600.00	
Toward purchase of fire truck	5,203.00	
Unredeemed taxes:		
Levy of 1967	18,556.00	
Levy of 1966	4,838.45	
Levy of 1965	874.08	
Previous Years	307.91	
Uncollected Taxes:		
Levy of 1967	5,731.47	
Levy of 1966	48.35	
Levy of 1965	93.30	
State Head Taxes - Levy of 1967	<u>230.00</u>	
Total Assets - Grand Total		\$222,765.63

LIABILITIES

Accounts Owed by the Town:		
Dry hydrant	\$ 600.00	
Due to State:		
State Head Taxes - 1967		
Uncollected	\$230.00	
Collected - not remitted to		
State Treas.	<u>415.80</u>	645.80
Due to School Districts: Balance of School Tax	211,648.27	
Capital Reserve Funds:	<u>5,203.00</u>	
Total Liabilities	\$218,097.07	
Excess of assets over liabilities (Surplus)	<u>4,668.56</u>	
Grand Total		\$222,765.63

UNIFORM CLASSIFICATION OF RECEIPTS AND PAYMENTS

RECEIPTS

Current Revenue:

From Local Taxes:

Property Taxes - Current Year - 1967	\$444,630.16
Poll Taxes - Current Year - 1967	1,466.00
National Bank Stock Taxes - 1967	10.00
State Head Taxes @ \$5 - 1967	<u>4,750.00</u>

Total Current Year's Taxes collected and remitted	\$450,856.16
Property Taxes and Yield Taxes - Previous Years	31,141.65
Poll Taxes - Previous Years	102.00
State Head Taxes @ \$5 - Previous Years	370.00
Interest received on Taxes	921.94
Penalties on State Head Taxes	73.00
Tax sales redeemed	13,991.57

From State:

For Town Road Aid	1,586.35
Interest and dividends tax	6,759.90
Railroad tax	2.51
Savings Bank Tax & Building & Loan Assoc. Tax	168.02

From Local Sources, Except Taxes:

Dog Licenses	\$ 955.00
Business licenses, permits and filing fees, Auctions & Bldg. permits	570.00
Rent of town property	491.46
Interest received on deposits, CD Accounts	10,089.02
Income from Filing Fees	15.00
Motor vehicle permits	
1966	\$ 523.43
1967	19,720.37
1968	<u>124.11</u>
	<u>20,367.91</u>

32,488.39

Total Current Revenue Receipts

\$538,461.49

Receipts Other than Current Revenue:

Temporary loans in anticipation of taxes during year	400,000.00
Taxes - overpayments	206.60
Refunds	113.14
Sale of town property - Cemetery lots	250.00
Telephone Toll	<u>.72</u>

Total Receipts Other than Current Revenue

\$939,031.95

Cash on Hand Jan. 1, 1967

141,678.77

Grand Total

\$1,080,710.72

PAYMENTS

Current Maintenance Expenses:

General Government:

Town officers' salaries	\$ 8,069.69
Town officers' expenses	2,417.75
Election and registration expenses	423.75
Expenses town hall and other town buildings	1,886.85
Reappraisal of Property	496.70

Protection of Persons and Property:

Police department	4,441.49
Fire department, including forest fires	4,092.63
Planning and Zoning	109.04
Damage by dogs	1,904.75

Health:

Health department, including hospitals	127.00
Vital statistics	40.50
Town dumps and garbage removal	1,977.15

Highways and Bridges:

Town Road Aid	1,474.68
Town Maintenance	
Summer	\$ 8,824.42
Winter	<u>13,866.77</u>
Street lighting	2,305.50
General Expenses of Highway Department	317.77

Libraries:

Libraries	1,470.00
-----------	----------

Public Welfare:

Old age assistance	633.48
Town poor	2,558.90

Patriotic Purposes:

Memorial Day, Veterans' Assoc. & Old Home Day	337.42
---	--------

Recreation:

Parks and playgrounds, including band concerts	1,592.01
--	----------

Public Service Enterprises:

Cemeteries	900.27
------------	--------

Unclassified:

Damages and legal expenses	1,127.69
Taxes bought by town	35,184.63
Discounts, Abatements and Refunds	368.69
Employees' Retirement and Social Security	<u>921.90</u>

Total Current Maintenance Expenses \$ 97,871.53

Interest:

Paid on temporary loans in anticipation of taxes	<u>\$ 8,169.52</u>
--	--------------------

Total Interest Payments 8,169.52

Outlay for New Construction, Equipment and Permanent Improvements:

Highways and Bridges - Town construction	
Art. #10 and 11	\$ 5,374.99
Dry Hydrant - Art. #5	600.00
Lands and buildings - Art. #15	<u>246.06</u>

Total Outlay Payments 6,221.05

Indebtedness:

Payments on temporary loans in anticipation of taxes	\$400,000.00
Payments to capital reserve funds	<u>3,000.00</u>

Total Indebtedness Payments 403,000.00

Payments to Other Governmental Divisions:

State Head Taxes paid State Treas.	\$ 4,660.27
Taxes paid to County	15,414.66
Payments to School Districts	
1966 Tax	\$169,183.62
1967 Tax	<u>189,825.00</u>
	<u>359,008.62</u>

Total Payments to Other Governmental Divisions 379,083.55

Total Payments for all Purposes \$ 894,345.65

Cash on hand December 31, 1967 186,365.07

Grand Total \$1,080,710.72

COMPARATIVE STATEMENT OF APPROPRIATIONS AND EXPENDITURES

Fiscal year ending December 31, 1967

Title of Appropriations	Appropriation	Expenditure	Unexpended Balance	Overdraft
Town Officers Salaries	\$ 7,250.00	\$ 8,069.69	\$	\$ 819.69
Town Officers Expenses	2,775.00	2,417.75	357.25	
Election & Registration	400.00	423.75		23.75
Town Hall & Other Buildings	1,300.00	1,886.85		586.85
Social Security	1,000.00	1,330.87		330.87
Police Department	5,300.00	4,441.49	858.51	
Insurance	1,800.00	1,904.75		104.75
Fire Department	5,410.00	4,092.63	1,317.37	
Planning & Zoning	100.00	109.04		9.04
Damages & Legal Expenses	750.00	1,127.69		377.69
Civil Defense	100.00		100.00	
Health Department	200.00	127.00	73.00	
Vital Statistics	40.00	40.50		.50
Town Dump	1,800.00	1,977.15		177.15
Town Maintenance - Summer	10,800.00	8,824.42	1,975.58	
Town Maintenance - Winter	7,000.00	13,866.77		6,866.77
Street Lighting	2,400.00	2,305.50	94.50	
General Expense of Highway	600.00	317.77	282.23	
Town Road Aid	2,573.56	2,573.56		
Library	1,470.00	1,470.00		
Town Poor	3,000.00	2,558.90	441.10	
Old Age Assistance	800.00	633.48	166.52	
Memorial Day	350.00	337.42	12.58	
Aid to Soldiers	100.00		100.00	
Parks & Playgrounds	300.00	92.01	207.99	
Cemetery	900.00	900.27		.27
Reappraisal of Property	300.00	496.70		196.70
SPECIAL APPROPRIATIONS				
Water Hole - Hydrant	600.00	600.00		
Recreation	1,500.00	1,500.00		
Conley Grove Association	368.80	368.80		
Sawyer Avenue	5,000.00	5,006.19		6.19
Street Signs	250.00	246.06	3.94	
	<u>\$66,537.36</u>	<u>\$70,047.01</u>	<u>\$5,990.57</u>	<u>\$9,500.22</u>
Net overexpended	<u>3,509.65</u>			
	\$70,047.01			

TOWN CLERK'S AND TREASURER'S REPORT

Auto Registration	1966		\$ 523.43	
	1967		19,720.37	
	1968		<u>124.11</u>	
				\$ 20,367.91
Dog Licenses	RLS 325.00	Pratt 630.00		955.00
Auction Permits				180.00
Rent Town Property				491.46
Telephone Tolls				.72
Building Inspector				390.00
Refunds				113.14
Cemetery Lots				250.00
Filing Fees March 1967				15.00
Interest and Dividend from State of N. H.			\$ 6,759.90	
Savings Bank			168.02	
Railroad			<u>2.51</u>	
				6,930.43
TRA from State of N. H.				1,586.35
Special Account Merrimack Valley National Bank				225,000.00
Special Account Interest earned				10,089.02
Note #17 Interest earned				283.96
Note #17 4,000,000.00 less Discount				391,546.52
Adjustment Tax Payment				206.60
Tax from H. B. Tuttle, Tax Collector	1967		\$451,262.91	
	1966		32,101.84	
	Redeemed		<u>13,991.57</u>	
				<u>497,356.32</u>
				\$1,155,762.43
				<u>141,678.77</u>
				\$1,297,441.20
				<u>1,286,076.13</u>
				\$ 11,365.07
				<u>175,000.00</u>
				\$ 186,365.07

RUTH L. SAWYER
Town Clerk & Town Treasurer

TAX COLLECTOR'S REPORT

Levy of 1967

Taxes committed to Collector:

Property Taxes	\$449,481.76		
Poll Taxes	1,572.00		
National Bank Stock Taxes	<u>10.00</u>		
Total Warrant		\$451,063.76	
Added Property Taxes		2,854.51	
Summons Collected		32.80	
Interest Collected		<u>134.88</u>	

\$454,085.95

CR.

Remittances to Treasurer:

Property Taxes	\$444,541.56		
Poll Taxes	1,466.00		
National Bank Stock Taxes	10.00		
Summons Collected	32.80		
Interest Collected	<u>134.88</u>		
		\$446,185.24	

Abatements:

Property Taxes	\$ 2,063.24		
Poll Taxes	<u>32.00</u>		
		2,095.24	

Uncollected

Property Taxes	5,731.47		
Poll Taxes	<u>74.00</u>		
		<u>5,805.47</u>	

Total Credits

\$454,085.95

Levy of 1966

DR.

Uncollected as of January 1, 1967:

Property Taxes	\$ 31,219.23		
Poll Taxes	142.00		
Added Taxes	<u>33.97</u>		
		\$ 31,395.20	
Summons Collected		9.20	
Interest Collected		<u>443.29</u>	

Total Debits

\$ 31,847.69

	CR.		
Remitted to Treasurer:			
Property Taxes	\$ 31,141.65		
Poll Taxes	102.00		
Summons Collected	9.20		
Interest Collected	<u>443.29</u>		
		\$ 31,696.14	
Abatements:			
Property Taxes	\$ 63.20		
Poll Taxes	<u>36.00</u>		
		99.20	
Uncollected:			
Property Taxes	\$ 48.35		
Poll Taxes	<u>4.00</u>		
		<u>52.35</u>	
Total Credits			\$ 31,847.69
	Levy of 1965		
Uncollected:			
Yield Taxes		\$ 69.00	
	Levy of 1964		
Uncollected:			
Yield Taxes		\$ 24.30	
	Levy of 1967		
	DR.		
State Head Taxes committed to Collector:			
Original Warrant		\$ 5,045.00	
Added Taxes		20.00	
Penalties Collected		<u>37.50</u>	
Total Debits			\$ 5,102.50
	CR.		
Head Taxes Paid Treasurer	\$ 4,750.00		
Penalties paid Treasurer	<u>37.50</u>		
		\$ 4,787.50	
Abatements		85.00	
Uncollected		<u>230.00</u>	
Total Credits			\$ 5,102.50
	Levy of 1966		
	DR.		
Uncollected, January 1, 1967:		\$ 470.00	
Penalties collected		<u>35.50</u>	
Total Debits			\$ 505.50
	CR.		
Head Taxes paid Treasurer	\$ 370.00		
Penalties paid Treasurer		35.50	
Abatements		<u>100.00</u>	
Total Credits			\$ 505.50

TAX SALES ACCOUNTS

DR.

LEVIES OF	1967	1966	1965	1964	Previous years
Tax Sales during year	\$18,644.70	\$16,587.30	\$	\$	\$
Balance, Jan. 1, 1967			3,620.01	1,239.30	4.01
Interest Collected	<u> </u>	<u>218.93</u>	<u>233.99</u>	<u>50.89</u>	<u> </u>
 Total Debits	 \$18,644.70	 \$16,806.23	 \$3,854.00	 \$1,290.19	 \$4.01

CR.

Paid Treasurer during year		\$11,044.75	\$2,121.19	\$ 319.29	\$4.01
Interest Collected & paid Treasurer		218.93	233.99	50.89	
Abatements	88.70	29.88		101.67	
Deeded to Town during year		674.22	624.74	510.43	
Unredeemed, Dec. 31, 1967	<u>18,556.00</u>	<u>4,838.45</u>	<u>874.08</u>	<u>307.91</u>	<u> </u>
 Total Credits	 \$18,644.70	 \$16,806.23	 \$3,854.00	 \$1,290.19	 \$4.01

I hereby certify that the above Tax Lists and Tax Sales Accounts, as of December 31, 1967, are correct according to my best knowledge and belief.

HARRY B. TUTTLE
Tax Collector

DETAILED STATEMENT

TOWN OFFICERS' SALARIES

1967 Appropriation		\$ 7,250.00
EXPENDITURES:		
Harry B. Tuttle, Tax Collector	\$ 3,934.79	
Ruth L. Sawyer, Town Clerk & Treasurer	600.00	
Ruth L. Sawyer, Licenses	915.00	
Paul B. Woodlock, Selectman	500.00	
Helen V. Woodlock, Selectmen's Clerk	500.00	
Donald L. Murphy, Selectman	400.00	
Peter R. Perri, Selectman	400.00	
Earl Pratt, Dog Officer	407.40	
Robert Bailey, Building Inspector	243.50	
Gladys Dyke, Auditor	50.00	
Robert Hotchkiss, Auditor	50.00	
Muriel Hirsch, Clerical Work	69.00	
Total Expended		8,069.69
OVERDRAFT		\$ 819.69

TOWN OFFICERS' EXPENSES

1967 Appropriation		\$ 2,775.00
EXPENDITURES:		
Windham Printing, Town Reports	\$ 930.80	
Accounting Controls, Tax Bills	310.00	
Atkinson Postmaster, Postage	134.05	
Ruth L. Sawyer, Expenses	105.69	
Plaistow Lumber Co., Well Houses	99.90	
Harry B. Tuttle, Supplies & Expenses	86.30	
Brasseur Associates, Survey	66.00	
N. H. Municipal Assoc., Dues	58.44	
Registry of Deeds Transfer Cards	55.55	
Haverhill Rubber Co., PHAN Equipment	52.70	
Mark Williams, Care of Flag	48.00	
Paul B. Woodlock, Expenses	40.20	
Shanahan's Ambulance, Service	37.51	
N. H. State Treasurer, Books & Manuals	37.51	
Clement Neily, Expenses	37.00	
Wheeler & Clark, Dog tags & books	30.45	
Homestead Press, Supplies	29.75	
George T. French, Labor	25.50	
Merrimack Valley Bank, Deposit Box	25.00	
Record Publishing, Stationery	20.75	
Newbury Hill Stationers, Supplies	20.45	
Barbara Lawrence, Services	20.00	
Delivering Town Reports	18.00	
Gauron Office Equipment, Supplies	9.00	
D. J. Casey Co., Supplies	8.75	

Brown & Saltmarsh, Supplies	7.80		
Branham Publishing, Supplies	7.50		
Peter R. Perri, Expenses	7.48		
Gladys Dyke, Expenses	7.00		
Town Clerk's Association, Dues	6.00		
Kingdon Hamilton, Moderator's Meeting	6.00		
E. Joyce Weeman, Clerical Services	6.00		
N. H. Assessors Assoc., Dues	5.00		
N. H. Municipal Assoc., Books	5.00		
N. H. Tax Collector Assoc., Dues	5.00		
Joseph Caswell, Labor	4.50		
T. E. Field Co., Supplies	3.80		
Robert D. Rousseau, Supplies	3.68		
Edson Eastman Co., Supplies	2.15		
Hap Jones, Motorcycle Book	2.00		
Total Expended		\$2,417.75	
UNEXPENDED BALANCE			\$ 357.25

ELECTION AND REGISTRATION

1967 Appropriation \$ 400.00

EXPENDITURES:

Wood Press, Check Lists	\$ 65.00		
Flora Currier, Ballot Clerk	10.00		
Muriel Hirsch, Ballot Clerk	10.00		
Annie Nason, Ballot Clerk	10.00		
Violet Rockwell, Ballot Clerk	10.00		
Martha MacDonald, Ballot Clerk	10.00		
Milton Wood, Ballot Clerk	10.00		
Ernest Carrozzo, Ballot Clerk	5.00		
Margaret Moore, Ballot Clerk	5.00		
Robert Moore, Ballot Clerk	5.00		
Loretta Myers, Ballot Clerk	5.00		
Edmund Stryeski, Ballot Clerk	5.00		
Alfio Vasta, Ballot Clerk	5.00		
Alvin Whitaker, Ballot Clerk	5.00		
Harry B. Tuttle, Assistant Moderator	15.00		
Ruth L. Sawyer, Ballot Clerk	15.00		
Windham Printing, Ballots	61.00		
Atkinson Grange, Dinners at polls	22.75		
Eleanor Zaremba, Checklist Supervisor	50.00		
Lillian Lewis, Ballot Supervisor	50.00		
Arthur Sawyer, Ballot Supervisor	50.00		
Total Expended		\$ 423.75	
OVERDRAFT			\$ 23.75

TOWN HALL AND OTHER TOWN BUILDINGS

1967 Appropriation		\$ 1,300.00	
EXPENDITURES			
Atkinson Grange, Rent	\$ 500.00		
New England Tel. & Tel.	367.93		
Difeo's Oil Co., Fuel	289.42		
R. L. Plumbing Supplies, Materials	214.88		
George French, Custodial Services & Supplies	134.26		
Exeter & Hampton, Services	118.99		
Harvey Lumber Co., Storm Windows	161.16		
James Mackie, Labor	40.00		
Arthur Bibbins, Labor	30.21		
Anthony Brooks Ins., Wright Property	<u>30.00</u>		
Total Expended		1,886.85	
OVERDRAFT			\$ 586.85

POLICE DEPARTMENT

1967 Appropriation		\$ 5,300.00	
EXPENDITURES:			
N. E. Tel. & Tel., Services	\$ 501.04		
Hale Hospital, DWI tests	16.00		
Plaistow Court, Books	22.50		
Standard Ry. Fuses Co., Supplies	28.66		
Mack's Men Shop, Raincoats and Gloves	49.76		
Great Northern Sports Center, Equipment	17.95		
Edith F. Signor, Clerical Work	81.60		
Barbara Moran, Clerical Work	9.60		
Evans Radio, Services	27.95		
N. H. Treasurer, Radio Maintenance	24.98		
Wilbur Moody, Police Work	878.80		
Joseph Baumer, Police Work	768.95		
Earl Pratt, Police Work	524.95		
Joseph Giguere, Police Work	434.95		
Paul Caradonna, Police Work	357.30		
Joseph Sciolla, Police Work	337.30		
Robert Conley, Police Work	142.50		
Fred Bishop, Police Work	140.30		
Donald L. Murphy	<u>76.40</u>		
Total Expended		\$ 4,441.49	
UNEXPENDED BALANCE			\$ 858.51

FIRE DEPARTMENT

1967 Appropriations	\$ 5,410.00	
EXPENDITURES:		
Howe Fire Supplies, Equipment	\$ 1,529.80	
New England Tel. & Tel., Service	511.55	
Kinney's Garage, Repairs & Maintenance	510.93	
K. H. Duston, Fuel	401.72	
Smith Fire Equipment	259.41	
John Osgood, Supplies	242.16	
Exeter & Hampton Electric, Services	182.68	
Busfield Oil, Fuel	148.96	
Senter Auto Supply, Supplies	90.61	
E. J. Riemitis Company, Supplies	54.82	
Daniel Stewart, Labor	50.00	
Harvey Lumber Supply Co., Supplies	41.23	
Newbury Stationers, Supplies	31.50	
Motor Car Supply, Co., Repairs	22.94	
Westville Supply Co., Supplies	4.24	
Finberg Supply Co., Supplies	4.00	
Village Store, Supplies	2.48	
Postmaster, Postoffice Boxes	3.60	
Total Expended	\$ 4,092.63	
UNEXPENDED BALANCE		\$1,317.37

INSURANCE

1967 Appropriation	\$ 1,800.00	
EXPENDITURES:		
Sawyer Insurance Co., Premiums	1,904.75	
OVERDRAFT		\$ 104.75

HEALTH DEPARTMENT

1967 Appropriation	\$ 200.00	
EXPENDITURES:		
Dr. Herbert Q. Horne, Health Officer	127.00	
UNEXPENDED BALANCE		\$ 73.00

TOWN DUMP

1967 Appropriation	\$ 1,800.00	
EXPENDITURES:		
Edna Wright, Rent of Dump	\$ 450.00	
Raymond Morelli, Care of Dump	500.00	
Walter J. Weeks, Highway Agent, Care of Dump	964.15	
Merrimack Paving Co., Bulldozer	63.00	
Total Expended	\$ 1,977.15	
OVERDRAFT		\$ 177.15

SUMMER MAINTENANCE

1967 Appropriation	\$10,800.00	
EXPENDITURES:		
Walter J. Weeks, Labor & Equipment	\$ 5,990.29	
Merrimack Paving Co., Cold Patch	811.74	
Trimount Bituminous, Asphalt	1,598.45	
Ray Road Equipment, Culverts	329.56	
R. C. Hazelton Co., Supplies	82.00	
Haverhill Hardware, Supplies	6.31	
Harvey Lumber, Supplies	<u>6.07</u>	
Total Expended	8,824.42	
UNEXPENDED BALANCE		\$1,975.58

WINTER MAINTENANCE

1967 Appropriation	\$ 7,000.00	
EXPENDITURES:		
Walter J. Weeks, Labor & Equipment	\$10,013.20	
International Salt, Bulk Salt	3,148.27	
Merrimack Paving Co., Cold Patch	631.76	
Lee Welding Service, Repair Plow Frame	36.17	
Kinney Garage, Install Snow Plows	30.00	
R. C. Hazelton, Snow Plow Repair	<u>7.37</u>	
Total Expended	\$13,866.77	
OVERDRAFT		\$6,866.77

TOWN ROAD AID

1967 Appropriation	\$ 2,573.56	
EXPENDITURES:		
Walter Weeks, Labor & Equipment	2,573.56	

STREET LIGHTING

1967 Appropriation	2,400.00	
EXPENDITURES:		
Exeter & Hampton Electric, Service	\$ 2,263.50	
Public Service Co. of N. H., Service	<u>42.00</u>	
Total Expended	2,305.50	
UNEXPENDED BALANCE		\$ 94.50

GENERAL EXPENSE OF HIGHWAY

1967 Appropriation	\$ 600.00	
EXPENDITURES:		
Portor Bros., Plow Repairs	\$ 68.80	
Kinney's Garage, Repairs	60.00	

Maurice Concrete, Supplies	44.50		
Ray Road Equipment, Plow Bolts	38.01		
Plaistow Lumber, Supplies	18.16		
Senter Auto Supply	8.79		
Martin Feuer, Well Covers	8.40		
A. L. Moore Hardware, Flag Pole & Supplies	<u>71.11</u>		
Total Expended		317.77	
UNEXPENDED BALANCE			\$ 282.23
LIBRARY			
1967 Appropriation	\$	\$ 1,470.00	
EXPENDITURES:			
Gladys Dyke		\$ 1,470.00	
OLD AGE ASSISTANCE			
1967 Appropriation		\$ 800.00	
EXPENDITURES:			
Treasurer, State of New Hampshire		633.48	
UNEXPENDED BALANCE			\$ 166.52
TOWN POOR			
1967 Appropriation		\$ 3,000.00	
EXPENDITURES:			
Rockingham County Home, Board & Care	\$ 2,346.40		
Village Store, Christmas Baskets, Food	93.94		
Exeter & Hampton, Services	43.81		
G. T. Bartlett Oil, Fuel	24.75		
Simon's Dept. Store, Clothing	<u>50.00</u>		
Total Expended		2,558.90	
UNEXPENDED BALANCE			\$ 441.10
MEMORIAL DAY			
1967 Appropriation		\$ 350.00	
EXPENDITURES:			
Flora Currier, Wreaths	\$ 85.00		
Flag Shop, Flags & Markers	74.70		
Village Store, Tonic	62.80		
Leith Flower Shop, Flowers	39.92		
Co. E, 1st Engineers, Firing Squad	30.00		
M. Sgt. John T. Oliver	15.00		
Rev. Theodore Hadley	10.00		
Rev. Roger Vachon	10.00		
Jay Jeffrey, bugler	5.00		
Walter Kilbreth, bugler	<u>5.00</u>		
Total Expended		337.42	
UNEXPENDED BALANCE			\$ 12.58

PARKS AND PLAYGROUNDS
(Garden Club)

1967 Appropriation	\$	300.00	
EXPENDITURES:			
Frank Noyes, Labor	\$	63.50	
Walter Weeks, Labor		16.25	
Beatrice Horne, Materials		<u>12.26</u>	
Total Expended	\$	92.01	
UNEXPENDED BALANCE			\$ 207.99

CEMETERY

1967 Appropriation	\$	900.00	
EXPENDITURES:			
Walter Weeks, Labor & Equipment		900.27	
OVERDRAFT			\$.27

DAMAGES AND LEGAL EXPENSE
Inc. Dogs

1967 Appropriation	\$	750.00	
EXPENDITURES:			
Perkins, Holland & Donovan, Legal Services	\$	994.45	
Plaistow News, Ad for Budget		62.50	
Di-R-Kennel		60.00	
Haverhill Gazette, Legal Notices		<u>10.74</u>	
Total Expended		1,127.69	
OVERDRAFT			\$ 377.69

PLANNING & ZONING

1967 Appropriation	\$	100.00	
EXPENDITURES:			
Sears, Roebuck Co., Filing Cabinets	\$	101.24	
Newbury Hill Stationers, Filing Cards		<u>7.80</u>	
Total Expended		109.04	
OVERDRAFT			\$ 9.04

ABATEMENTS AND REFUNDS

George Verrette	\$	39.50
James Miller, Auto		3.25
Ralph Lewis, Correction		11.85
John B. Regan, Auto		26.33
George E. Kinney, Correction		35.55
Albert Habif, Auto		2.00
Howard Toshach, Correction		79.00
M. Grillo, Correction		39.15
Melvin J. Reed, Auto		7.10

C. Carroll Rock, Auto	21.87	
Roland Chaput, Correction	16.72	
Clifford Bradley, Correction	<u>82.50</u>	
TOTAL		\$ 368.69
REAPPRAISAL OF PROPERTY		
1967 Appropriation	\$ 300.00	
EXPENDITURES:		
Accounting Control Corp., Inventory	\$ 25.00	
Labels		
Registry of Deeds, Plans	1.00	
Treasurer, State of N. H.	<u>470.70</u>	
Total Expended	496.70	
OVERDRAFT		\$ 196.70
SOCIAL SECURITY		
1967 Appropriation	\$ 1,000.00	
EXPENDITURES:		
Treasurer, State of N. H.	1,330.87	
OVERDRAFT		\$ 330.87
VITAL STATISTICS		
1967 Appropriation	\$ 40.00	
EXPENDITURES:		
Ruth L. Sawyer, Town Clerk	40.50	
OVERDRAFT		\$.50
STATE HEAD TAX		
EXPENDITURES:		
Treasurer, State of N. H.	\$ 4,660.27	
COUNTY TAX		
EXPENDITURES:		
Treasurer, Rockingham County	\$15,414.66	
RECREATION (ARTICLE #9)		
1967 Appropriation	\$ 1,500.00	
EXPENDITURES:		
Robert Thorndike, Survey of beach property	550.00	
Beatrice Horne, Recreation Treasurer	<u>950.00</u>	
Total Expended	1,500.00	
WATER HOLE (ARTICLE #5)		
1967 Appropriation	\$ 600.00	
EXPENDITURES:		
Ruth L. Sawyer, Town Treasurer	600.00	

ARTICLE #10

1967 Appropriation		\$	368.80
EXPENDITURES:			
Conley's Grove Association			368.80

ARTICLE #11

1967 Appropriation		\$	5,000.00
EXPENDITURES:			
Walter J. Weeks, Labor & Equipment	\$	4,986.83	
Hume Pipe of N. E., Supplies		<u>19.36</u>	
Total Expended		\$	5,006.19
OVERDRAFT			\$ 6.19

FIRE TRUCK RESERVE FUND (ARTICLE #12)

1967 Appropriation		\$	3,000.00
EXPENDITURES:			
Trustees of Trust Funds			3,000.00

STREET SIGNS (ARTICLE #15)

1967 Appropriation		\$	250.00
EXPENDITURES:			
Ray Road Equipment, Signs	\$	195.48	
Haverhill Salvage, pipe		42.48	
Plaistow Lumber, Cement, Sand		<u>8.10</u>	
Total Expended			246.06
UNEXPENDED BALANCE			\$ 3.94

REPORT OF AUDITORS

This is to certify that we have examined the accounts of the Selectmen, Town Treasurer, Town Clerk, Tax Collector, Trustees of Trust Funds, Trustees of Todd Poor Fund, Trustees of Wittaker Fund and Treasurer of Library Trustees and find them correct.

GLADYS R. DYKE
 ROBERT S. HOTCHKISS
 Town Auditors

REPORT OF THE TRUST FUNDS

Date of Creation	NAME OF TRUST FUND (Purpose - Perpetual Care)	How Invested	PRINCIPAL		INCOME			
			Balance Beginning Year	Balance End Year	Balance Beginning Year	Expended During Year	Balance End Year	
		Amos, S.B.						
7- 4-04	William C. Todd	#154013	\$ 250.00	\$ 250.00	\$ 51.02	\$ 14.94	\$ 15.00	\$ 50.96
3-16-08	Sarah E. Knight	#154743	100.00	100.00	5.31	5.23	4.00	6.54
3-27-28	William B. Thomas	#172937	100.00	100.00	5.88	5.25	4.00	7.13
9-24-35	Jay M. Goodrich	#211807	150.00	150.00	10.27	7.94	8.00	10.21
6-11-37	Sawyer & Cross	#214673	275.00	275.00	36.61	15.47	25.00	27.08
5- 1-38	David Eastman, Cora Bartlett	#218418	200.00	200.00	20.14	10.93	10.00	21.07
8- 1-39	Emma F. Greenough	#223118	100.00	100.00	6.28	5.28	5.00	6.56
5-27-43	George M. Wason	#235275	300.00	300.00	61.38	17.94	12.00	67.32
5-22-46	George P. Dow (Dr. Farley)	#247642	500.00	500.00	74.99	28.54	15.00	88.53
9- 3-46	Cyrus Dinsmore	#248859	300.00	300.00	43.47	17.05	15.00	45.52
7-25-49	Ida M. Perkins	#252415	100.00	100.00	7.31	5.32	5.00	7.63
3- 1-52	Paul A. Rich	#269385	100.00	100.00	7.41	5.32	5.00	7.73
3-23-52	Greenleaf Clarke							
	Mrs. Asher B. Arnold	#273062			33.89	18.69	15.00	37.58
5- 2-62	J. W. Pettengill							
	Avis M. Pettingill	#311111	300.00	300.00	30.74	16.42	15.00	32.16
1-18-60	Mabel D. Mason	#300337	200.00	200.00	18.05	10.82	10.00	18.87
10- 4-62	Arthur H. Bunting							
	Ruth Hobsch	#313207	200.00	200.00	17.33	10.78	8.00	20.11
1-29-24	Elizabeth & Susan Clark	#200115	1,000.00	1,000.00	216.03	60.38	20.00	256.41
5-14-33	Paul & Elizabeth Heald	#206282	200.00	200.00	13.67	10.62	8.00	16.29
12- 6-35	Mary G. Marble							
	Y. M. C. A., Lawrence	#208725	200.00	200.00	19.29	10.89	10.00	20.18
10- 7-63	Laura A. Richmond	#317833	1,000.00	1,000.00	133.16	56.26	15.00	174.42
11-24-64	Mabel C. Noyes	#322876	200.00	200.00	13.25	10.58	8.00	15.83
4-22-65	Arthur Ploude	#324245	300.00	300.00	17.10	15.74	8.00	24.84
			<u>\$6,075.00</u>	<u>\$6,075.00</u>	<u>\$842.58</u>	<u>\$360.39</u>	<u>\$240.00</u>	<u>\$962.97</u>
		Manchester Sav.						
8- 1-12	Caroline Upton	#133944	100.00	100.00	7.49	5.20	6.00	6.69
10- 6-12	Mary M. Tolman	#134649	100.00	100.00	7.02	5.18	5.00	7.20
6-30-27	Susan E. Page	#141260	400.00	400.00	76.90	23.06	15.00	84.96
7- 8-30	Moses B. Stevens	#156040	200.00	200.00	19.17	10.60	10.00	19.77
5- 5-41	Tilton & Gentis	#181108	150.00	150.00	12.70	7.87	8.00	12.57
5-22-44	Samuel Smith	#186539	100.00	100.00	7.02	5.18	5.00	7.20
2- 7-49	Ada Whittaker	#197649	150.00	150.00	12.45	7.86	8.00	12.31
3-15-49	C.B. & C.S. Mason	#197781	160.00	160.00	14.12	8.42	8.00	14.54
3-22-49	James P. Lucy	#197843	150.00	150.00	10.75	7.78	8.00	10.53
5-28-49	Edgar F. Shannon	#198104	100.00	100.00	5.75	5.12	4.00	6.87
1-30-50	Minnie F. Weeks	#199230	200.00	200.00	15.28	10.42	10.00	15.70
10-22-56	C. T. & Mary Tuthill	#211040	100.00	100.00	7.25	5.18	5.00	7.43
3-27-59	Benjamin C. Wood	#221208	100.00	100.00	6.48	5.15	5.00	6.63
6-24-63	Vivienne George	#243924	100.00	100.00	6.50	5.16	5.00	6.66
3-14-66	General Fund	#254261	* 175.00	400.00	1.78	13.92		15.70
9-20-66	Atkinson Fire Dept.) Capital Res. Fund) Fire Truck)	#257035	*2,000.00	5,000.00	23.75	179.42		203.17
			<u>\$4,285.00</u>	<u>\$7,510.00</u>	<u>\$234.41</u>	<u>\$305.52</u>	<u>\$102.00</u>	<u>\$437.93</u>

* New Funds Created \$3,225.00

SELECTMEN'S REPORT

The chief concern of the Selectmen has been the consistent increase in our tax rate. Between 1964, the year of reappraisal, through 1967, the taxes have risen from \$28.00 to \$41.80 and can see no immediate relief.

Last fall, in an attempt to alleviate this situation, we took a positive approach to the introduction of industry in Atkinson. We appointed an Industrial Director, who also acts as Chairman of the Economic Industrial Commission. Following a meeting with members of the Industrial Commission and the Planning Board, the Selectmen directed them to prepare a map showing areas zoned specifically for industry and to recommend amendments to the zoning ordinances as required for presentation to this Town Meeting. The results of their efforts will be presented to residents by ballot on March 12.

We urge all townspeople, after carefully considering our financial status, to give their approval to these amendments.

For the first time in three years, the Selectmen found it impossible to stay within the appropriated budget voted at the last Town Meeting. The heavy snowfall of last Spring and this past Fall was the main reason, and a contributing factor was the deterioration of the resurfacing project of Sawyer Avenue. Emergency measures had to be taken to make the road usable and this, of course, was not allowed for in our budget.

On the pleasanter side, we wish to congratulate Bi-Centennial Chairman, Robert H. Moore and members of the bi-centennial committee for an unforgettable week of activities in commemoration of our 200th anniversary.

THE SELECTMEN

REPORT OF THE BUILDING INSPECTOR

There were 42 permits issued during 1967. The breakdown is as follows:

	<u>Builders Estimated Cost</u>
20 New Homes	\$268,000.00
14 Additions	16,900.00
6 Camps	36,600.00
1 Swimming Pool	1,000.00
1 Motel & Restaurant	<u>20,000.00</u>
	\$342,500.00

No. Permits Issued	<u>Comparison of Previous Years</u>	
	Year	Total Estimated Value
44	1962	\$469,120.00
33	1963	276,300.00
37	1964	342,000.00
50	1965	392,683.94
48	1966	463,550.00

Building in Atkinson decreased a little this year, but the value of the new homes is higher. I hope to see some commercial and industrial growth in the next few years.

Respectfully submitted,

ROBERT. H. BAILEY
Building Inspector

REPORT OF THE FIRE DEPARTMENT

Again, it is my pleasure to submit my annual report as Chief of the Atkinson Fire Department.

New equipment purchased this past year included two new fire ladders for Tankers 1 and 2, a smoke ejector and two new fog nozzles. New hose was also purchased for replacement, and 600' of one inch hose for the forestry truck.

Thru the efforts of the Women's Auxiliary of the fire department, we are purchasing an additional resuscitator head for dual resuscitation, also a 6' projection screen for training aid films.

In addition to our own training program, a training course was given our department by Mr. A. W. Dick, Instructor from the State Fire Training Service. This course included ladder instruction, rescue work, smoke mask and resuscitator practice and use.

Work has started on our new training area at the rear of the fire house. The land has been bulldozed and leveled in preparation for a training tower and pit fire tank to be built this year. All payment for this project will be from proceeds from the Annual Firemen's Ball, Annual Turkey Raffle and activities of this sort.

During Bicentennial Week the firemen ran a four-day carnival at Sagris Field. The Junior Fire Department - under the leadership of their advisor, Charles Kinney - sponsored the Firemen's Muster.

Fire Prevention Week, fire department members held tours of the fire house for the kindergartens of Atkinson and Plaistow, and the first grade from Rockwell School. Trucks and various fire fighting equipment were shown and demonstrated to the children. A surprise fire drill was held at both our town schools. Thru the cooperation of Mr. Yeaton and the department, the alarm was sounded at school and a call was made to the red network for men and trucks to respond to a mock fire in the basement of the school. Thru the efforts of good fire drills at school, the building was orderly emptied of all children in 1-1/2 minutes. Trucks and firemen arrived and proceeded to fight a mock fire in the basement of the school. A demonstration was also made using the fire extinguishers at the school.

I must emphasize again that there can be no outside burning between 9 A.M. and 5 P.M. A permit must be obtained for all outdoor fires. These permits may now be obtained from Forest Fire Warden, Daniel Stewart or any one of the following Deputy Forest Fire Wardens - Wilbur Moody, Meredith Reynolds, William Kinney or Warren Kolb.

No power oil burner shall be installed or replaced without first obtaining a permit from the Atkinson Fire Department.

To the women who voluntarily handle the red network fire phones and the base station for our two-way radios, individuals who have made personal contributions to our firemen's fund, the Women's Auxiliary and their full cooperation and all citizens of the Town of Atkinson who unselfishly support the fire department, I wish to express my sincere thanks and that of the department.

Respectfully submitted,

DANIEL W. STEWART
Chief

TO REPORT A FIRE DIAL 5311

Be sure to give name and address

FIRE CALLS ANSWERED

House	3	
Chimney	3	
Forest Fire	1	(150 acres)
Grass & Brush	8	
Car Fires	3	
Dump	3	
Resuscitator	3	
Bomb Reports	2	
Filling Wells	5	
False Alarms	1	
Mutual Aid		
Plaistow	3	
Hampstead	1	
Salem	1	
		37 Total
Misc. calls on phone	80	
		117 Total Calls Received

TOWN WARRANT

THE STATE OF NEW HAMPSHIRE

To the inhabitants of the Town of Atkinson, in the County of Rockingham, in said State, qualified to vote in Town Affairs:

You are hereby notified to meet at the Grange Hall in said Atkinson on Tuesday, the 12th day of March next at ten o'clock in the forenoon, and close not earlier than seven p. m. to act upon the following subjects:

1. To choose all necessary Town Officers for the coming year.
2. To see if the Town will vote to adopt the amendments to the zoning ordinances as proposed by the Planning Board. (By Ballot)
3. To see if the Town will vote to establish an annual salary of \$400 for the Town Treasurer.
4. To see if the Town will vote to establish an annual salary of \$200 for the Town Clerk.
5. To see if the Town will vote to establish a salary for the Tax Collector for taxes collected, using the formula of one per cent for the first \$100,000.00 and one half of one per cent for each additional dollar.
6. To see if the Town will vote to raise and appropriate the sum of \$1,200 for the replacement of the heating unit at the Kimball Library.
7. To see if the Town will vote to increase the salaries of the Auditors from \$50 to \$100 each, per year.
8. To see if the Town will raise and appropriate the sum of \$3,800 for additional work on Sawyer Avenue by adding shoulders where necessary, to correct the dip by adding fill for approximately 300 feet and for resurfacing the street.
9. To see if the Town will raise and appropriate the sum of \$250 for the purchase of street signs.
10. To see if the Town will raise and appropriate the sum of \$1,500 to remove what remains of the old bridge located on Westside Drive and to install an additional length of culvert to improve the area. (Without Recommendation)
11. To see if the Town will raise and appropriate the sum of \$750 to supplement \$600 raised at the 1967 Town Meeting to install a wet hydrant on land located on Sawyer Avenue, between Meadow Lane and Highland Road, and a dry hydrant at another location.

12. To see if the Town will raise and appropriate the sum of \$400 as matching funds to an equal amount raised by the Atkinson Police Association for the purpose of replacing the base radio station and remote control unit.

13. To see if the Town will vote to transfer the sum of \$3,000 from the unencumbered surplus funds remaining at the end of the fiscal year, 1967, to the Capital Reserve Fund established in 1966 for the purpose of acquiring a fire pumper.

14. To see if the Town will raise and appropriate the sum of \$452.00 as our share of the annual budget of the Seacoast Regional Development Association. Without Recommendation.

15. To see if the Town will raise and appropriate the sum of \$50.85 for our share of the Rockingham County Community Action Program. Without Recommendation.

16. To raise such sums of money as may be necessary to defray Town charges for the ensuing year and make appropriations for the same.

17. To see if the Town will vote to authorize the Town Treasurer, with the approval of the Selectmen, to hire such sums of money as the Town will need in anticipation of taxes.

18. To see if the Town will vote to authorize the Selectmen to administer, sell or otherwise dispose of any real estate acquired by tax title or otherwise, either by private sale or public auction, providing that if such property is to be sold at public auction, then the same shall be advertised 15 days in advance of sale with notice thereof posted in three public places.

19. To see if the Town will vote to transfer a parcel of land located at the corner of Woodlawn Avenue and Academy Avenue to the Recreation Commission to be used for recreation purposes.

20. To see if the Town will vote to authorize the Selectmen and Planning Board to take the necessary steps to join a regional planning group.

21. To hear the reports of the Town officers and Committees, act on the same and transact any other business that may legally come before the meeting.

Given under our hands and seal, this fifteenth day of February in the year of our Lord, nineteen hundred and sixty-eight.

PAUL B. WOODLOCK
DONALD L. MURPHY
PETER R. PERRI

Selectmen

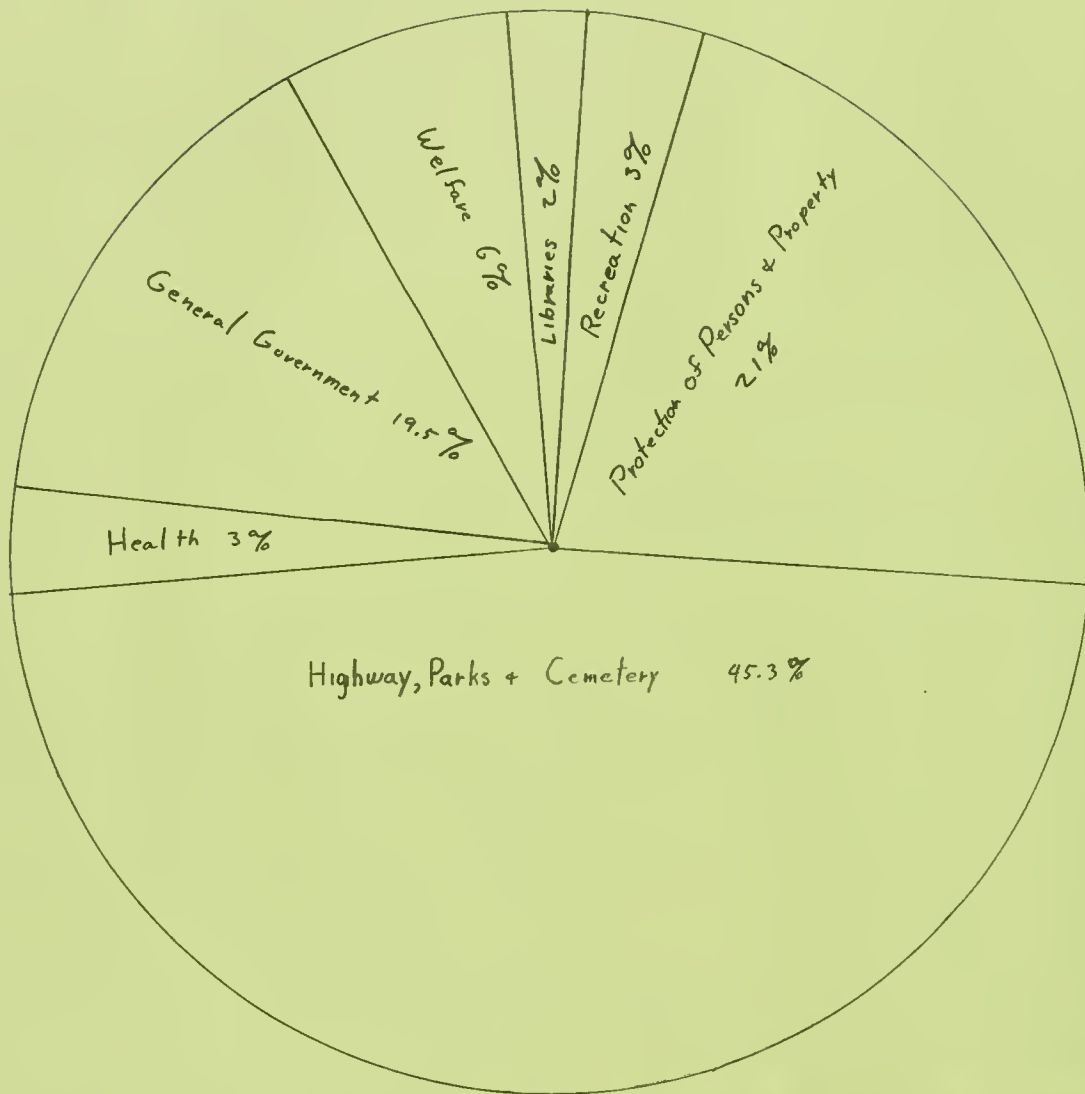
PAUL B. WOODLOCK
DONALD L. MURPHY
PETER R. PERRI

Selectmen

A true copy of Warrant-Attest:

BUDGET

"It is the height of folly to reduce appropriations for the sake of the reduction and not allow enough money to be realistic about the costs of providing the desired services."



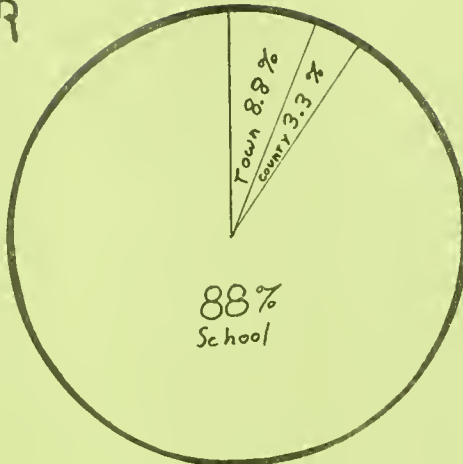
TOWN TAX DOLLAR

TAX DOLLAR

School 351,683.62

Town 34,540.37

County $\frac{13,307.85}{399,532.07}$

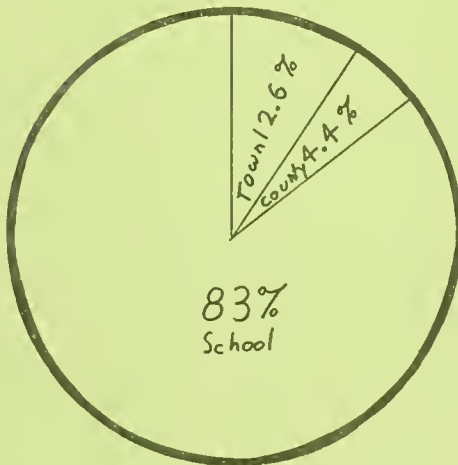


1966

School 232,869.62

County 12,385.50

Town $\frac{35,479.09}{280,734.21}$

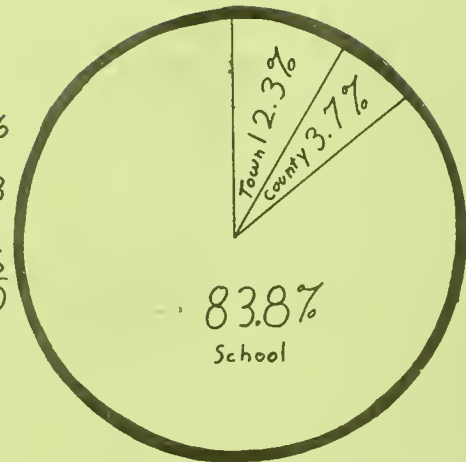


1965

School 211,433.26

County 9,510.48

Town $\frac{31,210.26}{252,154.00}$



1964

BUDGET

TOWN OF ATKINSON, NEW HAMPSHIRE

SOURCES OF REVENUE	Estimated Revenue Previous Year 1967	Actual Revenue Previous Year 1967	Estimated Revenue Ensuing Year 1968
From State:			
Interest and Dividends Tax	\$ 7,000.00	\$ 6,759.90	\$7,000.00
Railroad Tax	3.00	2.51	2.00
Savings Bank Tax	152.00	168.02	165.00
From Local Sources Except Taxes:			
Dog Licenses	1,000.00	955.00	950.00
Business Licenses, Permits & Filing Fees	650.00	585.00	600.00
Rent of Town Hall and Other Buildings	600.00	491.46	600.00
Interest Received on Taxes & Deposits	1,100.00	11,453.48	12,000.00
T. R. A.	2,237.88	2,237.88	2,492.58
Motor Vehicle Permit Fees	23,000.00	20,367.91	21,000.00
Sale of Town Property (Cemetery Lots)	100.00	250.00	250.00
Head Tax		500.00	500.00
Amount Raised by Issue of Bonds or Notes:			
Withdrawal from previous year's cash surplus 1967: Article 12 1968: Article 13		3,000.00	3,000.00
From Local Taxes Other Than Property Taxes:			
Poll Taxes--Regular @ \$2	1,500.00	1,568.00	1,600.00
National Bank Stock Taxes	10.00		
TOTAL REVENUES FROM ALL SOURCES EXCEPT PROPERTY TAXES	<u>37,352.88</u>	<u>48,339.16</u>	<u>50,159.58</u>
AMOUNT TO BE RAISED BY PROPERTY TAXES			
	35,183.48		37,223.89
TOTAL REVENUES			
			87,383.47

PURPOSES OF EXPENDITURES	Appropriations	Actual Expenditures	Appropriations
	Previous Year 1967	Previous Year 1967	Recommended By Budget Committee 1968
General Government:			
Town Officers' Salaries	\$ 7,250.00	\$ 8,069.69	\$ 7,815.00
Town Officers' Expenses	2,775.00	2,417.75	3,665.00
Election and Registration Expenses	400.00	423.75	1,130.00
Expenses Town Hall and Other			
Town Buildings	1,300.00	1,886.85	2,406.00
Reappraisal of Property	300.00	496.70	300.00
Employees' Retirement and Social Security	1,000.00	1,330.87	1,500.00
Contingency Fund			1,000.00
Protection of Persons and Property:			
Police Department	5,300.00	4,441.49	5,575.00
Fire Department	5,410.00	4,092.63	5,415.00
Insurance	1,800.00	1,904.75	1,800.00
—Planning and Zoning	100.00	109.04	100.00
Damages and Legal Expenses	750.00	1,087.69	800.00
Civil Defense	100.00		100.00
Health:			
Health Department, Including			
Hospitals	200.00	127.00	200.00
Vital Statistics	40.00	42.00	40.00
Town Dump and Garbage Removal	1,800.00	1,997.15	2,340.00
Highways and Bridges:			
Town Maintenance--Summer	10,800.00	8,824.42	10,650.00
Town Maintenance--Winter	7,000.00	13,866.77	9,400.00
Street Lighting	2,400.00	2,305.50	2,400.00
General Expenses of Highway Department	600.00	317.77	850.00
Town Road Aid	2,573.66	2,573.66	2,866.47
Libraries	1,470.00	1,470.00	1,500.00
Public Welfare:			
Town Poor	3,000.00	2,588.90	1,100.00
Old Age Assistance	800.00	633.48	300.00
Aid to Permanently and Totally Disabled			700.00
Patriotic Purposes:			
Memorial Day and Veterans' Associations	350.00	337.42	
Aid to Soldiers and Their Families	100.00		100.00

PURPOSES OF EXPENDITURES	Appropriations	Actual	Appropriations	
	Previous Year 1967	Expenditures Previous Year 1967	Recommended By Budget Committee 1968	
Recreation:				
Parks and Playgrounds Incl.				
Band Concerts	300.00	92.01	2,531.00	
Public Service Enterprises:				
Cemeteries	900.00	900.27	900.00	
Advertising and Regional Assoc.			500.00	
Interest:				
On Temporary Loans	3,000.00	8,169.52	10,000.00	
Articles 1968:				
#6 (Library)			1,200.00	
#8 (Signs)			250.00	
#14 (S. R. D. A.)			452.00	*
#15 (R. C. C. A. P.)			50.85	*
#9 (Sawyer Ave.)			3,800.00	
#10 (West Side Dr.)			1,500.00	*
#11 (Hydrant)			750.00	
#12 (Radio)			400.00	
Articles 1967:				
#5	600.00	600.00		
#9	1,500.00	1,500.00		
#10	368.80	368.80		
#11	5,000.00	5,006.19		
#15	250.00	237.96		
#12 (1967)		3,000.00		
#13 (1968)			3,000.00	
	<hr/>	<hr/>	<hr/>	
TOTAL EXPENDITURES	\$72,537.36	\$81,467.34	\$87,383.47	

FRANK C. KELCOURSE, CHAIRMAN
 MEREDITH E. REYNOLDS
 PAUL B. WOODLOCK
 ROLAND WEEMAN
 ROBERT S. HOTCHKISS
 BERGERON J. NORRIS
 Budget Committee

* Appropriation Submitted Without Recommendation of Budget Committee - 1968
 (not included in totals)

REPORT OF THE POLICE DEPARTMENT

The year of 1967 was a relatively busy one for the Police Department, and increasingly busier than the past years. In addition to the increased road patrols throughout the town and pond area, an additional number of man hours were added to the departmental problem, with the Bi-Centennial Celebration in September.

We are still plagued with an ever increasing number of house breaks, necessitating more and more road patrolling by the men of the department. ;

Sixty-one cases were processed in the Plaistow Municipal Court during the year, the major portion of these cases were motor vehicle, resulting from the intensified road patrolling.

The Blue Network telephone system was kept busy with numerous calls ranging from requests for hours at the Library, Town Clerk's Office, telephone numbers of local doctors, will there be school, who issues hunting and fishing licenses, etc. A total of two hundred and forty-seven telephone calls were received and the Department personnel responded to over sixty-five complaints of varied natures and covered some twenty-two motor vehicle accidents and investigations.

A total of forty-seven telephone calls were received from persons informing us that they were leaving on vacation or would be away from their homes for a specified period of time.

During the year, the Department purchased a mobile radio from the Sheriff's Department, this purchase was made possible through utilizing funds from the Police Association. This mobile radio was installed in the Chief's vehicle and the State Police radio was removed from the Chief's vehicle and re-installed in the Deputy Chief's vehicle, thereby affording our Department direct radio communication with the State Police and Rockingham County Sheriff's Department.

I wish to take this opportunity to thank the people of Atkinson for their cooperation, throughout the year, especially during the Halloween period, for providing entertainment for the younger generation, as a result of this, the malicious mischief and vandalism was greatly reduced in town.

To the members of the Department, I extend my thanks and commendations for a job well done.

Respectfully submitted,

WILBUR R. MOODY
Chief of Police

REPORT OF THE HIGHWAY DEPARTMENT

Well, it is that time of the year again and 'spect people are looking to see what has been done last year. I will try my best to tell you where your money went.

Say now, we got to oil quite a few roads: Woodlawn Ave., Hemlock Drive, Forest Road, Linebrook Road, Westside Drive, Pheasant Road and Sunrise was mixed. And also, a new road on Sawyer Ave.

To keep your roads from being clear of holes, patching was done where it had to be.

You know in order to keep the roads free from water and ice, that culverts and ditches have to be cleaned to relieve this problem and this was done on all roads. Two new culverts were installed on Westside Drive and an old stoned culvert, that was there longer than I care to remember was removed. We cleaned all the large rocks on Meditation Lane, Maple Ave., and Providence Hill Road. And then too, all roads were mowed.

Also, we have the brush along the roads and Providence Hill Road and Westside Drive were cut back because of the growth.

As you drive through Atkinson, you will notice that street signs have been erected to let strangers know where they are going.

I would like to say here as I make this report for 1967, that I have showed you in work but not in dollars and cents where your money went. It is my pleasure to work for you as your road agent and hope to be with you again next year.

Respectfully submitted,

WALTER J. WEEKS
Highway Agent

REPORT OF THE TRUSTEES OF THE KIMBALL PUBLIC LIBRARY

The Trustees of the Kimball Public Library met in February, April and October with Mrs. Elgin Reynolds, Librarian.

In February, Mrs. Reynolds distributed typewritten copies of a set of policies for Library Practice formulated by the Trustees in 1966, in accordance with recommendations made by the State Library Commission for affiliated libraries.

These policies stated the general objectives of the library, the basic rules governing personnel and other internal rules of the library and the selection of books. A copy of these policies will be sent to the State Library Commission in 1968.

Mrs. Dyke has served again as Chairman of the Board of Trustees, and has represented the Board at the Southeast District Advisory Council meetings held in Derry every other month during the year. One or more members of the Board have attended the district book meetings and have reported on the topics presented such as the use of Paper Back Books, the Pamphlet File and how to encourage the return of over-due books.

Two members of the Board were able to attend the First Annual Meeting of the New Hampshire Library Council, an all day meeting held in October at the Wayfarer Motel in Bedford, N. H. Mr. Samuel Molod, Associate State Librarian from Connecticut was the principal speaker on the topic "Total Library Service." The meeting was open to Librarians, Library Trustees and Friends of the Library, and was well attended.

During the year, the Trustees discussed and authorized various repairs on the library building, notably the repair of the porch railing. The Trustees also discussed the Library Budget to be presented at the Town Budget hearing in February, 1968 and approved the recommendation made by the Librarian for a study of the heating needs of the library building. They recommended that a request for an appropriate sum to provide for adequate heating of the library building be put into the Town Budget.

ALICE CASE
Secretary

KIMBALL PUBLIC LIBRARY TREASURER'S REPORT

The Town of Atkinson voted the sum of \$1,450 for the operation and maintenance of the Kimball Public Library for the year 1967.

Receipts		Expenditures	
1967			
Balance from 1966	\$ 11.22	New Hampshire State	
Town appropriation	1,170.00	Treasurer Book account	\$ 970.00
Book fines	148.68	Muriel R. Hirsch, services	196.25
Gift from Mr. & Mrs. Robert		Books and Magazines	83.98
Case	10.00	Compton's Year Book	5.95
	\$1,339.90	Collier's Year Book	4.75
		Consumer Research	9.00
		American Heritage	11.85
Receipts	\$1,339.90	Booklist	8.00
Expenditures	1,324.17	New Hampshire Library	
		Assoc.	6.00
Balance	\$ 15.73	New Hampshire State Li-	
		brary (Books lost)	28.39
			\$1,324.17

HELEN F. BRADLEY
Treasurer
Library Trustees

LIBRARIAN'S REPORT

We are carrying on as usual at the Kimball Public Library and delighted to have any new resident, as well as old, to patronize us. Our earnest desire is, at all times, to please you. If we do not have anything of interest for you, we are more than happy to borrow from the State Library or even make a purchase.

The cooperative buying through the State Library has been successful, we believe, and has saved the taxpayers of our town many dollars. We purchase each year a variety of magazines, hoping to meet the needs and interests of all.

We would like to extend our thanks to Mr. Gordon Brennan, Mrs. Alice Case, Mrs. Helen Bradley and Miss Louise Barnum for their magazine gifts.

Once again, Mrs. Muriel Hirsch has served the school children every Tuesday and Thursday afternoon very satisfactorily. We would like very much to work much closer with the school library. Books are very expensive and with a closer relationship, the children would benefit and our money spent to better advantage.

The bookmobile comes about every ten weeks and leaves a generous supply of supplemental reading.

Through the generosity of the State Library, we were given \$100.00 to be used for reference materials.

It would be appreciated if books were returned on time. They must be kept in circulation or the library cannot function properly.

I wish to extend my thanks to my trustees for their cooperation.

Expenditures

Paid Helen Bradley, Treas.	\$148.68
Postage and envelopes	5.99
	<hr/>
	\$154.67
Fine money on hand:	
Jan. 1, 1968	\$46.63

Respectfully submitted,

BEATRICE F. REYNOLDS
Librarian

REPORT OF THE PLANNING BOARD

On top of the regular monthly meetings on the third Monday of each month to which any citizen is welcome, your Planning Board has had a very active year with a flurry of Public Hearings with the idea of making the Zoning Ordinance more realistic and in keeping with more recent developments. You will find on your ballot many questions about amendments to the Zoning Ordinance to which the Board wishes you to give honest thoughtful attention with the idea of what is best for the town and if not at the present, what will be best for you as a part of the town.

The first of these amendments concerns the words "Cost and Value." Our regulations now say "cost." We believe that the word "value" would be more appropriate and cover the value of the owner's time.

The second of these amendments concerns the floor level square footage. Your Board feels that 600 square feet is too small an area for a family, and are asking you to raise this square footage to 800. This will have a tendency to upgrade the houses in the Town. We also believe that any new construction in the Seasonal area should have its footage increased from 400 to 600.

The third amendment is added in order to keep the Residential Area on an uncrowded basis. Here, with the cooperation of the Health Officer, to have better sanitary facilities, we are asking you to place a limit of only one house on an acre lot. As you will remember a couple years ago, we were working on Garden type and cluster zoning, and you objected strenuously. This will prevent, for the present, that type of development although we still believe that such a type of development, if done wisely, would be of definite tax benefit to the Town.

The last group of amendments have developed out of some very good research on the part of the Industrial Commission, Albert Habif, Chairman. This group has presented some rather dramatic changes in the structure of the Town with an eye on the future, and a thought of helping to keep the tax structure more under control. These ideas are primarily to allow some industry in the Town. At the present time it is prohibited except for home industry and certain activities present before the Zoning Ordinance was passed.

These latter changes involve about 12% of the Western periphery of the Town in establishing a new District called Commercial-Industrial. There are seven of these districts as shown on the map. Those nearer the major highways are the more important, especially the areas 1, 2, and 3. Area 3 is important because of the availability of millions of gallons of water daily.

Your Board has also drawn up some regulations to control any objectionable industry which might like to settle here.

We hope that the voters of the Town will go along with us on this project. If it does not seem to be going in the right direction, we can always revert back to the old status. Under the Enabling Act, all it requires is a petition of 25 registered voters to bring any amendment to the Planning Board and to a vote of the whole Town.

Copies of all these latter amendments are posted at the Selectmen's Office along with maps.

The Board wishes to assure the residents that they have put in many long hours with no other compensation other than the satisfaction of a job well done. We hope you will feel the same way and pass these amendments.

Respectfully submitted,

MAURICE COLLINS, Chairman
HERBERT Q. HORNE, Secretary, treasurer
RALPH LEWIS, Member
EDWARD STRYESKI, Member
PHILLIP CHURCHILL, Member
EDWARD WEBB, Member
DONALD MURPHY, Selectman and member

REPORT OF THE HEALTH OFFICER

Your town has, during 1967, been relatively free of contagious disease.

As far as I know, at this time, there are very few problems with the sanitary systems of the existing houses. If there are any, I would appreciate knowing about them.

It would be well for the people to know that there has been considerable anti-pollution legislation passed on the State level, and this does affect a certain number of projects in the Town. This new law makes it mandatory for anyone building or rebuilding within 1,000 feet of any stream, pond, lake, river or even on the crest of the watershed to have surveys made and submitted to the State Department of Public Health in Concord before any building is started. Once these plans have been approved and construction of the leach beds completed, except for fill, your Health Agent has been appointed to make the final inspection.

Respectfully submitted,

HERBERT Q. HORNE, M. D.
Health Agent

Jan. 25, 1968

REPORT OF THE INDUSTRIAL COMMISSION

During 1967 the Industrial Commission was reorganized with a charter to accelerate their activities. The Commission's goal was to present a plan for industrial development to the Planning Board in time, so that some action could be taken by the people of the Town by spring.

Numerous meetings were held among the Commission members, and also conferences were held with State officials, seeking their advice with respect to acceptable areas to be designated for industrial development.

The most desirable areas are those along main highways, along railroads, and near super highways.

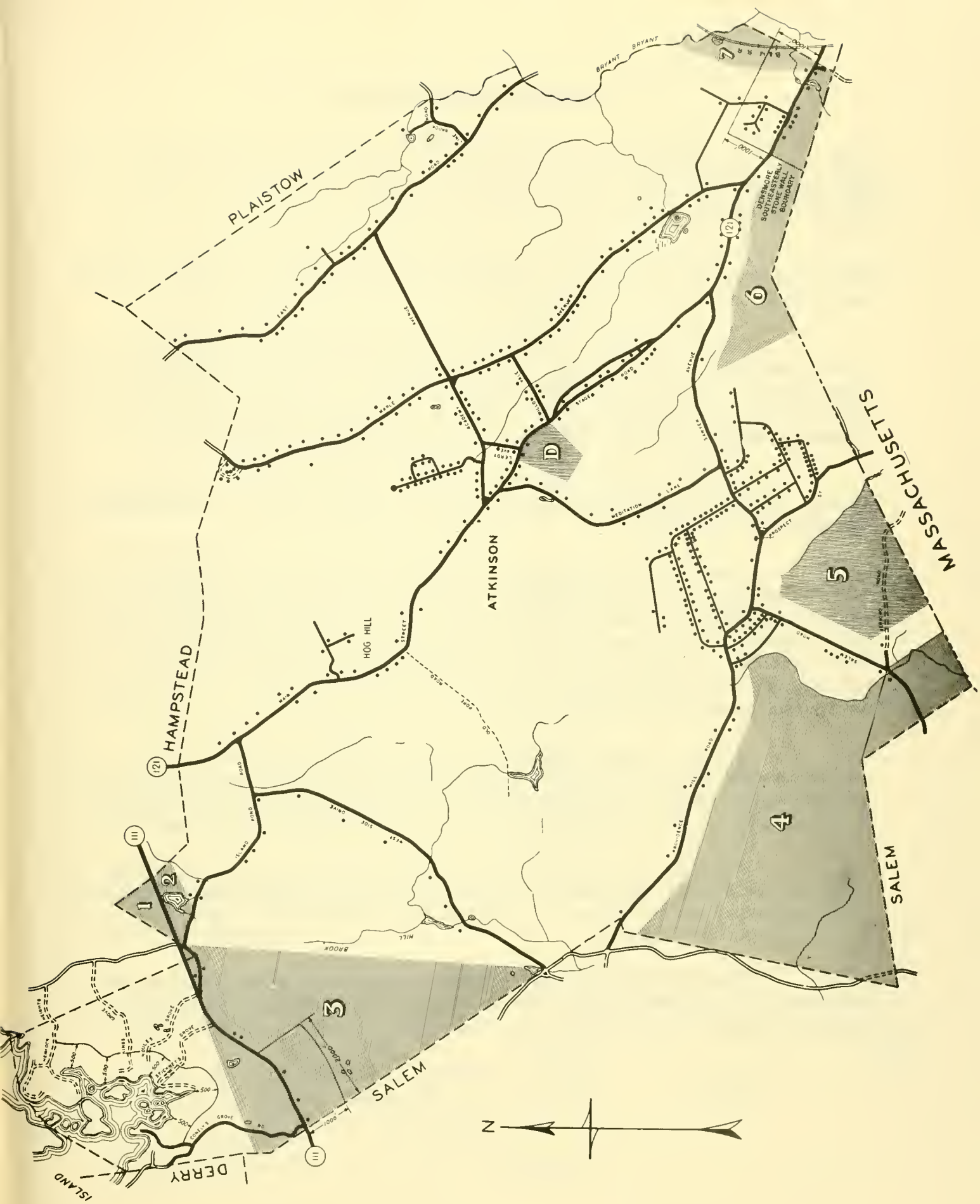
The results of the studies and conversations of the Commission are shown on the map by seven areas for industrial development and one area for commercial development.

The reasons the members of the commission designated the proposed areas are listed:

- A. Areas 1, 2, and 3 were proposed because of Highway 111. As can be seen, area 3 includes the land along the proposed route.
- B. There have been many inquiries in connection with the Gibson property, and all inquiries have indicated a need for property in Atkinson. For this reason, areas 4 and 5 have been proposed.
- C. Area 6 is proposed because it is the nearest to Highway 495.
- D. Area 7 is the only property in Atkinson adjacent to a railroad.
- E. Because the Commission felt that Atkinson would experience considerable growth, they felt that some central area should be designated as commercial so that members of the Town could satisfy many of their shopping needs without traveling outside the Town. This area is designated (D).

Respectfully submitted,

ALBERT HABIF, Director
CLIFFORD H. BRADLEY, Secretary
GORDON P. BROWN
MARTIN M. FEUER
PETER R. NEMITS
PAUL A. RHODES



ATKINSON GARDEN CLUB

The Atkinson Garden Club had a very busy and active year during 1967. The Club maintained, cared for and watered the following Civic Beautification projects - the Atkinson Academy Grounds, the North Broadway Triangle, Dow Common, the Maple Avenue Triangle and the Atkinson Academy sign at the entrance of town.

In May the Atkinson Garden Club received two awards at the Spring meeting of the New Hampshire Federation of Garden Clubs at the Wayfarer Inn, Bedford. One for its yearbook and the other for its scrapbook.

Clean-up week was held by the Club and Town during the dates of May 14th through May 27th. The Proclamation signed by the Club and Selectmen had as its theme "Keep Atkinson Beautiful During the Bicentennial Year." The Garden Club asked public officials, business owners, organizations and residents to cooperate in making Atkinson a cleaner, safer, more orderly and beautiful community in which to live.

Selectmen Paul B. Woodlock, Donald L. Murphy and Peter R. Perri, as well as Mrs. Edward J. Noonan, Club President and Mrs. John H. Wolflein, Litterbug Chairman signed the proclamation.

Arbor Day was observed by the Atkinson Garden Club on Friday, May 12th with the planting of a new maple on the school grounds. After the tree planting, a program was held in the Dyke Auditorium. Mrs. Edward J. Noonan, President greeted the children. Mr. Charles Yeaton, Principal presided at a program by the school children. A film was shown "Heritage of Splendor", narrated by Ronald Reagan, Governor of California. In late May, we decorated the Dow Common for Memorial Day and also planted flowers at the Atkinson Academy sign on Main Street.

In August, during the Bicentennial Week celebrated by the Town, the Atkinson Garden Club held a two day flower show. The title of the show was "Yester Year." The staging was designed by Mrs. James H. Carr, co-chairman of the show which was a farm kitchen of that era. The Club received many special awards for the Flower Show.

With the assistance of the Atkinson Fire Department, the Atkinson Garden Club decorated the living Christmas Tree at the Kimball Public Library and kept it lighted during the holiday season. The sign at the entrance to town was decorated by Mrs. James H. Carr, garden club member.

The Atkinson Garden Club at this time wishes to thank the Selectmen, School Committee, Mr. Charles Yeaton and his staff and all others who have been so helpful for the work and care they have offered on the many Civic Beautification Projects.

EVELYN B. NOONAN
President
Atkinson Garden Club

REPORT OF THE BICENTENNIAL COMMITTEE

Treasurer's Report

		<u>Expenditures</u>	<u>Receipts</u>
Subscription Certificates	Refunds	\$2,287.00	\$3,356.95
Coins			3,056.61
Franklin Mint	\$2,245.71		
Postage	93.00		
Advertising	85.56		
Folders	31.64		
Jiffy bags	18.50		
Mailing labels	1.68		
Lucite coin paper weights	14.42		
Refund - overpayment of coins	<u>9.00</u>	2,499.51	
Barbecues		1,479.90	1,851.55
Program Booklet			
Printing	\$ 960.00		
Photostats	19.22		
Postage	<u>10.67</u>	989.89	
Advertising			1,679.00
Sales			195.00
Carnival			1,543.75
Fire Department Expense	\$ 718.80		
Fireworks	500.00		
Fire Department - Carnival profits	400.00		
Exeter & Hampton	155.81		
Osgood Electrical Supplies	40.69		
Labor	<u>14.00</u>	1,829.30	
Parade, bands and judges		915.00	
Town of Atkinson 1966			500.00
Souvenirs			
Plates and ashtrays	\$ 316.76		397.05
Shaving permits			97.00
Hats	43.00		68.00
Bicentennial envelopes	24.00		67.25
Shaver patches	<u>13.50</u>	397.26	
Firemen's Muster			
Cash Awards	\$ 400.00		

Trophies and awards	<u>160.50</u>	560.50	
The Flag Shop - decorating of town buildings		250.00	
Printing - flyers, envelopes, certificates, posters		232.45	
Sawyer Insurance Agency		230.00	
Harvey Lumber Company		88.23	
Postage, envelopes, stationery, cards, etc.		83.94	
Teen Dance		154.43	115.00
Food sale			111.00
Country Auction			91.00
Garden Club - Flower Show			73.00
Rockingham Tree Service - Spraying		50.00	
Children's Day		40.00	
Miss New Hampshire - Sheila Scott		35.00	
Grange - Bean Supper			37.93
Women's Club - Concert			31.45
Grange - Food booths			30.00
Legal Services		25.00	
Barbershop Group		25.00	
Custodial Services - two dances		22.00	
Miscellaneous		17.18	46.21
Historical Society - sale of books			<u>7.75</u>
		<u>\$12,246.59</u>	<u>\$13,390.50</u>
Balance on hand		<u>1,143.91</u>	
		\$13,390.50	

REPORT ON BICENTENNIAL WEEK

On August 28, 1967, Atkinson's 200th birthday festivities began. Preceding the hectic happenings of these eight eventful days were fourteen months of planning and plodding by many people. The fourteen months were marked by problems, setbacks and disappointments: Looking back, it seems little short of miraculous that the celebration ever actually became a reality. The reason it did was that there were always enough people who felt that this was important - and who cared enough to make it happen.

Bicentennial Week started in a beautiful way - with a Flower Show sponsored by the Atkinson Garden Club. There were also historical and art exhibits at the Kimball Library. Tuesday evening, the Boy Scout Court of Honor was held out-of-doors.

Wednesday was exciting, starting with the afternoon motorcade through Atkinson with visiting Miss New Hampshire. The motorcade finished at the chicken barbecue. In the evening, Wright's Field and a pleasant summer evening sky provided the backdrop for the colorful re-enactment of The Original Town Meeting, with special guest of honor, Governor John W. King. After the open air town meeting, there was wonderful cake, coffee and barbershop harmonizing by the Haverhill Barbershop Quartet.

Thursday saw a real old Country Auction in full swing, and ended with a glorious evening of music at Dyke Auditorium, as the Atkinson Women's Club presented the Timberlane Choral Society.

Children's Day was Friday, and what a day it was. It was games, contests, prizes and fun. In the afternoon, the carnival, sponsored by the Atkinson Volunteer Fire Department, got underway. Teenagers had their special dance on Friday night, and this featured a battle of the bands. Wow!

Saturday - The Big Parade! Several thousand people lined the two-mile parade route, and afterwards summed it up as "the best parade they had ever seen." U. S. Senator Norris Cotton was special guest of honor and rode in the parade - as did George H. Mason, 91, Atkinson's oldest citizen. (Mr. Mason has since passed away, but none enjoyed this day more than he).

The Atkinson Grange sponsored an Old-Fashioned Bean Supper, and after two capacity feedings, had to turn customers away.

Saturday evening, colorful costumes highlighted the occasion, as the Bicentennial Costume Ball magically turned our town into an Atkinson of 1767. It was truly a night to remember!

Ecumenical Church Service was held Sunday afternoon at the Atkinson Congregational Church, followed by a reception in the parsonage. Sunday also featured an Old-fashioned Clambake, and ended with an exciting display of fireworks.

Labor Day began with the Firemen's Parade, but the feature event was the big Firemen's Muster sponsored by the Atkinson Junior Fire Department. It included

11 hand-tub entries, some from as far away as Bath, Maine. Beard judging and Shave-off climaxed the week-long celebration.

The enthusiasm which greeted all phases of the 8-day celebration indicated that Atkinson's 200th Birthday Party was thoroughly enjoyed and will be long remembered.

Note: On Friday evening, February 9, 1968, the final meeting of the Atkinson Bicentennial Committee was held. It was voted unanimously to donate the balance in the treasury (\$1,143.91) to the Atkinson Recreation and Conservation Commission to benefit the town in its recreation program.

Respectfully submitted,

ROBERT H. MOORE, Chairman
Atkinson Bicentennial Committee

BIRTHS REGISTERED IN THE TOWN OF ATKINSON FOR THE YEAR ENDING DECEMBER 31, 1967

Date of Birth	Name of Child	Maiden Name of Mother	Name of Father
1966			
Nov. 5	Andrea Jean La Pierre	Norma Robinson	Andrew U. La Pierre
11	Deborah Lynn Vallieres	Linda E. Dix	Paul G. Vallieres
19	Bonnie Norma Jeanne Saltzman	Norma J. Lajoie	James W. Saltzman
28	Dennis Patrick Heffernan	Dorothy I. Hume	David J. Heffernan
29	Scott Laurence Biggar	Jean A. Miller	James H. Biggar
Dec. 1	Joanne Marie Salter	Mary A. Lavoie	John J. Salter
6	Kara Louise Verreter	Janice C. Schena	George A. Verrette
7	Elizabeth Marie Comeau	Arlene Smetak	John J. Comeau
10	Kevin Michael Burke	Nancy Oud	Barry M. Burke
20	Brian Christopher Pope	Priscilla L. Thibeault	Richard A. Pope
27	Kelley Jean Casey	Carol Ann Jean	Robert Casèy
1967			
Jan. 11	Michele Ann Masse	Beverly M. Driscoll	Thomas H. Masse
19	Scott David Pelletier	Madeline J. Grieco	Maurice L. Pelletier
24	Karen Lisa Herlihy	Mary L. Carr	John M. Herlihy
Feb. 9	Robin Marie Cutler	Mary L. Melanson	Robert L. Cutler
5	Susan Marie McDonald	Patricia A. Johnstone	David E. McDonald
March 3	Andrew James Knopp	June M. Olson	Carl F. Knopp
5	Douglas Bruce Rouleau	Linda L. Madsen	Douglas B. Rouleau
25	Wayne Thomas Bibbins	Margaret DerStephanian	Arthur L. Bibbins
April 2	Michael Raymond Lussier	Claire T. Lajoie	Raymond R. Lussier
10	Michaelann Sally Hollenbeck	Sally A. Ashford	John R. Hollenbeck
21	David Scott Hoffman	Nancy L. Jenkins	Edward W. Hoffman
19	Mary Marcelle Desrosiers	Ann Turner	Albert J. Desrosiers
28	Milfred Kenneth Welch	Margaret M. Casey	Kenneth A. Welch
May 10	Carol Elaine Smith	Grace M. Thomas	Ronald L. Smith
23	Mary Margaret Erdos	Nancy A. England	John I. Erdos
25	Lisa Marie Pallaria	Shirley A. Langlois	Frank L. Pallaria
30	Michael James Kennedy	Elaine M. George	Larry F. Kennedy
June 1	Amy Beth Durant	Carolee B. White	John J. Durant
17	Scott Mark Stundze	Janice A. Eastwood	James V. Stundze
21	Paul Szczapa	Joyce Perry	Alexander M. Szczapa
23	Keith Edward Miller	June Butler	James Edward Miller
July 2	Kristen Helen Melesky	Elaine M. Broadbent	William M. Melesky
31	Richard Donald LaCours	Doris L. Nadeau	Robert L. LaCours
Aug. 1	Gino Constantino Spera	Beatrice Manetti	Carmen Spera
10	Beth Ann Jackson	Virginia T. Seymour	Robert E. Jackson
15	James Paul Jedrey	Loretta C. Di Martino	Richard E. Jedrey
22	Gregory John Scanlon	Rena M. Quesnel	Gary J. Scanlon
Sept. 5	Daniel Peter Lewis	Alice E. Sargent	Peter A. Lewis
12	Jeffrey Mark Martern	Christel Rostek	Robert Y. Mattern
13	Sherry Lee Westgate	Eileen A. Sweetser	Leland T. Westgate
24	Philip James Consentino	JoAnne M. Walsh	Philip V. Consentino
29	Mary Frances Krupski	Judith A. Gleason	Joseph P. Krupski
Oct. 10	Richard James Post	Marie A. Fowler	Richard J. Post
21	Katie Elliott	Jeanne V. Tuney	Calvin H. Elliott

MARRIAGES REGISTERED IN THE TOWN OF ATKINSON FOR THE YEAR ENDING DECEMBER 31, 1967

Date		Name	Residence	By Whom Married
1966				
Dec.	30	John A. Galloway	Boxford, Mass.	Robert A. Farrar
		Brenda R. Paul	Atkinson, N. H.	Justice of the Peace
	20	Robert A. Griffin	Atkinson, N. H.	Rev. Theodore B. Hadley
		Beatrice E. Griffin	Atkinson, N. H.	Congregational Minister
1967				
Jan.	1	Henri Matte	Boston, Mass.	Rev. Theodore B. Hadley
		Marilyn E. Barron	Boston, Mass.	Congregational Minister
Feb.	27	James M. E. Gillen	Atkinson, N. H.	Elbridge N. Furber
		Roberta R. Como	Saugus, Mass.	Justice of the Peace
March	3	Lloyd H. Blachadar	Haverhill, Mass.	Rt. Rev. Richard O. Boner
		Jean M. Christopher	Atkinson, N. H.	Catholic Priest
	9	Donald R. Wain	Atkinson, N. H.	Paul E. Gibbons
		Blanche B. Salsman	Atkinson, N. H.	Justice of the Peace
	16	James R. McGilvray	Plaistow, N. H.	Henry Miller
		Heide M. White	Atkinson, N. H.	Justice of the Peace
	18	Philip J. Lawrence	Groveland, Mass.	Rev. Theodore B. Hadley
		Audrey B. Prescott	Groveland, Mass.	Congregational Minister
	25	Richard J. Power	Atkinson, N. H.	Elbridge N. Furber
		Norma C. Morin	Lawrence, Mass.	Justice of the Peace
	31	William R. Frost	Beverly, Mass.	Roswell O. Moore
		Ingrid E. de Besche	Atkinson, N. H.	Episcopal Priest
April	7	Robert E. Dery	Plaistow, N. H.	Michael J. Saad
		Donna C. MacLean	Atkinson, N. H.	Justice of the Peace
June	24	Anthony J. Casazza	Haverhill, Mass.	Rev. Barry G. McCullough
		Elizabeth J. Bixby	Haverhill, Mass.	Ordained Clergyman
July	8	Lawrence C. Kelley, Jr.	Cavendish, Vt.	Rev. C. Arthur Hazen
		Janice E. McNulty	Atkinson, N. H.	Congregational Clergyman
Sept.	2	Ronald E. Kenyon	Haverhill, Mass.	Rt. Rev. Richard O. Boner
		Joanne T. Livingston	Atkinson, N. H.	Catholic Priest
	26	Sylvester J. Sciuto	Atkinson, N. H.	Philip B. Fichera
		Carolyn C. Pricone	Lawrence, Mass.	Justice of the Peace
Nov.	4	Laurence W. Wilt	Atkinson, N. H.	Rev. John Wood, Jr.
		Sandra L. Courtright	Houston, Texas	Ord. American Baptist Minister
Dec.	15	Wilfred M. Santomassimo	Atkinson, N. H.	Charles A. Brooks
		Bonita Wright	Salisbury, Mass.	Justice of the Peace
	17	John J. Lane, Jr.	Haverhill, Mass.	Rev. Barry G. McCullough
		Linda L. Pearson	Atkinson, N. H.	Fully Ordained Minister
	22	Frederick F. Bishop, Jr.	Atkinson, N. H.	Wendell J. Irvine, Minister
		Shirley Bennett	Kingston, N. H.	& Justice of the Peace

DEATHS REGISTERED IN THE TOWN OF ATKINSON FOR THE YEAR ENDING DECEMBER 31, 1967

Date of Death		Name of Deceased	Age	Name of Parents	
1966					
Nov.	26	John C. Libby	87 yrs.	William P. Libby	Aseneth Parker
Dec.	9	M. Alice Brown	73 "	George A. Page	Nellie J. Morse
	26	Norman K. Palmer	49 "	Charles J. Palmer	Cleora Kezar
1967					
Jan.	11	Bertha H. Chase	75 "	George Hastings	Jennie Tibbetts
Feb.	5	Bessie L. Sawyer	77 "	Moses Calef	Lilla B. Pemberton
April	14	Mabel C. Berry	91 "	Henry Berry	Amanda Chase
	16	Helene G. Rock	74 "	James F. Gilligan	Mary E. Cadigan
June	12	Margit J. Holman	77 "	Jonas Jonassen	Inga R. Andersen
Aug.	27	Walton B. TenEyck	73 "	Walton B. TenEyck	Marie Guerineau
	18	Ethelyn P. Clevesy	62 "		Burial
	31	A. Helen Bartlett	72 "		Burial
Sept.	24	Dana M. Danforth	63 "		Burial
Oct.	30	George H. Mason	91 "	John K. Mason	Mary Merrick
Nov.	14	Leslie H. Rockwell	76 "	Hiram Rockwell	Rosetta King
	18	Charles W. Belmer	69 "	Frank Belmer	Theresa Mullin
Feb.	12	Ada Frances Mason	101 "		Burial
	16	Catherine M. Humphrey	86 "		Burial

1967 VALUATIONS

Adams, David T. & Albert, E/S 62 Maple Ave.		Bartlett, Gernald T. & C., W/S East Road	\$12,600
Adkins, Gloria, Jericho Road		Bartlett, Gernald T. & C., N/S Academy Ave., E/S West Gate Rd.	12,320
Albair, Joseph M. & Ruth, W/S East Rd.		Bartlett, G. T. & C. H., N/S Academy Ave., W/S West Gate Dr.	1,440
Albree, Bertha T., Stage Rd.		Baxter, Robert & Mildr, Big Island Pd., Chase Island	6,880
Allard, Sarah Mrs., Salem Rd.		Beaudoin, Verdin C. & G., E/S East Road	13,600
Allen, Justus P. & Fran, Big Island Pd., Lt. 2 & 3, Houles		Beede, Velda, E/S East Road	1,580
Amore, Anthony A. & Virg, Big Island Pd., Lt. 43, Hemlock Hgts		Belanger, William H. & H., Juniper Road	15,660
			1,000*
Amore, Louis, Big Island Pd., Lt. 48, Hemlock Hgts		Beliveau, Eugene & Gene, Big Island Pd., Lt. 24, Hemlock Hgts	2,620
Anastasia, Nicholas & J., Scottsdale Rd., Lt. 2		Beliveau, Raymond, Big Island Pd., Lt. 23, Hemlock Hgts	1,690
Anderson, Charles & May, Forest St., Lt. 33		Belmer, Charles W., E/S Maple Ave., Pleasant View Frm	26,970
Anderson, Raymond H. & A., S/S Academy Ave.			1,000*
Anthony, Robert J. & C., W/S East Road, McSheehy Place		Benger, Alan D. & Lois, W/S Summit Drive, Lt. 8, Lewis Homes	16,950
		Benoit, Oliver A. & Mami, W/S Newbury Drive, Maple Ave. Terr.	18,740
Antkowiak, Paul & Elaine, W/S Woodlawn Ave., Lt. 30, Academy Hgts		Bergeron, Ronald A. & Ag, W/S West Side Dri.	5,990
Aquillon, Jacques & Lou, Meadow Lane & Saw., Lot 201		Bernaby, John H. & Mary, W/S North Broadway	9,440
Arling, John L., off Rte 11		Bernaby, John H. & Mary, E/S North Broadway, Lots 115 & 116	1,440
Artus, Wayne & Violet, Meadow Ln., Lt. 202		Bernaiche, Donald H. & R., N/S Sunset Drive, Lot 14, Lewis Home	16,930
Ashford, Merle, Main St., Whitaker Place		Bernard, Edward L. & Lil, Big Island Pd., Lt. 44 Hemlock Hgts	6,100
		Bennett, Robert C. & P. R., North Broadway	16,200
Ashford, Merle R. & Ther, Main St.		Betournay, Harvin L. & R., S/S Willow Vale	27,750
Atkinson Grange, N/S Academy Ave.		Betournay, Harvin L. & R., N/S Willow Vale	430
Ault, Robert L. & F. L., Sleepy Hollow Rd., Lot 28		Bezanson, Stephen D. & B., E/S East Road	10,620
			1,000*
Bailey, Ava M. Mrs., N/S Academy Ave., Stickney Place		Bibbins, Arthur L. & Mar, W/S Maple Ave.	19,450
Bailey, Ava M. Mrs., S/S Academy Ave., George Land			1,000*
Bailey, John W. & Eugeni, E/S Meditation La.		Bickum, Edward W. & Rita, E/S Main St., Brock Land	2,550
		Bies, Frank R. & Eleanor, Main St.	31,430
Bailey, Robert & Doris, E/S Meditation Ln.		Biggar, James H. & Jean, Pheasant Lane, Lt. 41, Hickory Ac.	14,540
Baker, J. Ralph Jr., Big Island Pd., Kings Grove		Bird, Leonard A. & B., Wood Drive, Lot #101	17,250
Barrett, Frederick Hrs., Big Island Pd., Stickney Land			1,000*
Barrett, John H., Big Island Pd., Conleys Grove		Birdsall, Dr. Clarence H., E/S Maple Ave., Emma White Place	37,500
Barrows, Nathaniel Jr., Main St.		Birdsall, Dr. Clarence H., W/S Maple Ave., Dr. Luces Land	7,240
Barrows, Nathaniel Jr., Hilldale Ave.		Bishop, Lucian J. & Moni, Highland Ave., Lt. 21	17,170
Barry, Mrs. Albert Lowell, Main St.		Biskup, Frederick F. & D., E/S East Road, Given Place	13,400
Baumer, Joseph J. & Ruth, Providence Hill Rd., Lt. 7, Hickory Acres		Biskup, Frederick F. & D., W/S East Road, Noyes Land	2,250
		Bixby, Henry & Margaret, E/S Maple Ave., Hazeltine Land	5,660
		Blandford, Claude L. & L., N/S Island Pond R	10,890
		Blaser, Robert A. & Mari, Big Island Pd., Lt. A4, Chase Island	6,840

Blethen, M. J., Mrs., High Hill Rd	\$ 660	Brown, Douglas J., Big Island Pd., Lt. 5, Stickney Shr	\$ 7,780
Blunn, Catherine A., Mrs., Big Island Pd., Conleys Grove	10,120	Brown, Edwin B. & Phyllis, Big Island Pd., Conleys Grove	7,190
Boie, Joseph A., Big Island Pd., Conleys Grove	8,980	Brown, Gordon P., Off E/S East Rd., Wm. Little Land	100
Boisselle, Arthur C., Blue Bird Lane, Lt. 18, Hickory Ac	15,550	Brown, Mary Alice Heirs, Main St.	26,600
Boner, Ernest & Mary, E/S Maple Ave.	28,220	Brown, Mary Alice Heirs, Route 111, Sprout Land	6,300
Bonin, Arthur J. & Jacqu., Sleepy Hollow Rd., Lt. 211, Atkinson Ht	15,140	Brown, Mary Alice Heirs, Chandler Land, Rte 111	1,590
Bonin, Robert J., Sleepy Hollow Rd., Acreage	3,800	Brown, Mary Alice Heirs, Main St., Knight Land	4,220
Borisko, John & Helen I., N/S Sunset Drive, Lt. 4, Lewis Homes	22,480	Brown, Mary Alice Heirs, Dole Land	1,330
Bourdelais, Howard L., Juniper Lane, Lot #130	1,000 *	Brown, Mary Alice Heirs, Sprout Land, Grover Sheep Past.	400
Bourque, Edward & Cleni, Big Island Pd., Lt. 22, Hemlock Hts	17,200	Brown, Mary Alice Heirs, Woodland Rear of R, Evans Land	360
Boyajian, Charles & P., Big Island Pd., Lot 3, Duston Plan	6,120	Brown, Robert, Hickory Acres, Lot #38	1,000
Boyden, Jesse R. & Patri, S/S Island Pond R	6,700	Brown, Wesley, Big Island Pd., Stickney Shores	4,890
Boylan, Laurence B. & Ce, Big Island Pd., Lts. 28 & 29, Hemlock	11,880	Bunce, Richard D. & M. K., Big Island Pd., Hemlock Hgt	4,360
Boyle, Hugh W., N/S Sunset Drive, Lot 10, Lewis Home	8,780	Bunting, Arthur & E., Providence Hill	18,150
Bradley, Clifford H. & H., E/S Main St.	18,580	Burbank, Russell P. & Ba., W/S Summit Drive, Lt. 14, Sec. 1, Lewis	1,000 *
Bradley, C. H. & H. F., High Hill Rd.	17,850	Burke, Barry M. & Nancy, Wood Drive, Lot #104	17,200
Bradley, C. H. & H. F., N/S Far View Hill, Lots #4 & 5	5,100	Burns, J. D. & Margaret, Land E/S East Rd., Noyes Hill	15,000
Bradley, C. H. & H. F., S/S Far View Hill, Lots 7A, 8, 9, 10	3,250	Burns, J. D. & Margaret, Land E/S East Rd., Noyes Hill	500
Brennan, Gordon & Marce, High Hill Rd.	7,050	Bushway, Arthur E. & B., Main St.	7,880
Breslin, John A., Big Island Pd., Lt. 7, Chase Island	20,370	Bussiere, Howard & R. D., Leroy Ave.	15,710
Bresnahan, John C., Site Unknown, Lt. 36, Woodld of B. Wills	5,690	Bussing, James G., N/S Linebrook Rd.	1,000 *
Briggs, Edwin & Florence, Big Island Pd., Lts. 2 & 3, Houles Gr.	800	Butlet, John & Ida, Providence Hill R	1,500
Brightman, Herbert H., Big Island Pd., Lt. 68, Hemlock Hgts	4,580	Butlet, John J. Jr. & L., Providence Rd., Brickett Lt	4,720
Brightman, Herbert H., Big Island Pd., Lot #69	2,950	Bussey, Lizzie, Off West Side Dri., Carleton Land	1,000 *
Brightman, Lloyd L. & El, Big Island Pd., Lt. 67, Hemlock Hgts	1,370	Bussey, Lizzie, Off West Side Dri., Hazelton Land	4,450
Brightman, Victor P., Big Island Pd., Lt. 66, Hemlock Hgts	2,950	Calderone, Anthony G. & N/S Sunset Drive, Lt. 16, Lewis Homes	650
Brightman, Victor G. & R., Big Island Pd., Lt. 64, Hemlock Hts	2,200	Calkins, David E., E/S Summit Drive, Lot #23, Sec. 1	1,530
Brink, Theodore E. & Dot, W/S East Road	3,250	Callahan, Elizabeth M., Main St., Gale Homestead	1,380
Brock, Walter S. & Lilli, E/S Main St.	10,190	Callahan, James F. & M. A., Scottsdale Rd.	15,570
Brock, Lillian F., High Hill Rd.	13,360	Camarato, Gerald F. & Vi, E/S Woodlawn Ave., Lt. 2, Academy Hgts	16,680
Bronze Craft Corp., Big Island Pd., Lts. 1 & 2, Hemlock Ht	1,000 *	Campbell, Norma, S/S Rte 111	14,480
Bronze Craft Corp., Big Island Pd., Boardman Lt., Hemlock	1,790	Campbell, Norma Mrs., N/S Rte 111	2,000
Bronze Craft Corp., Big Island Pd., Lts. 33, 34, 35, Hemlock	24,190	Campbell, Richard D. & A., Big Island Pd., Stickney Shores	12,530
Brooks, Albert D., W/S East Rd.	7,050	Canniff, Charles J., E/S East Rd., Haigh Pl	1,000 *
Brown, Barbara A., Lot #17, Strickneys Shores	13,030		14,350
Brown, Carl H. & Blanche, S/S Pages Lane	3,400		750
Brown, David & Barbara, w/S Meditation Ln	1,800		7,400
	6,570		20,470
	16,150		13,770
			1,000 *

Cappabianca, Edmund & B., Highland Rd., Lot 18	\$20,240	Cole, Harvey F. & Janet, E/S Main St.	\$14,100
Caradonna, Paul P. & Bar., E/S North Bwy	19,500	Cofella, Gerald & Phyll, Scottsdale Rd.	1,000*
Caros, Constantine N., Pope Rd., Clara Hall Ld	200	Collins, Maurice R. & Un, S/S Academy Ave.	16,470
Carr, James H., S/S Sunset Drive, Lt. 5, Lewis Homes	26,200	Comeau, John J. & Arlene, Blue Bird Lane, Lt. 17, Hickory Acrs	14,480
Carroll, Walter J. & Mar., Forest Rd.	23,130	Comerford, M. R. & N. P., E/S West Side Dr., Cor. Pope Rd.	14,350
Carrozzo, Ernest, Off Providence HI	19,950	Comerford, Matthew etal, E/S West Side Dr.	800
Carter, George F. & B., Westside Ave., Haverhill Rd.	1,000*	Comerford, Matthew & Ni., W/S West Side Dr.	1,940
Case, Robert L. & Alice, E/S Maple Ave.	18,010	Comtois, G. J. Jr. & C. A., Scottsdale Rd., Lot 11	19,000
Casey, Robert C. & C. A., Juniper Lane, Lot #128	35,950	Conley, Elmer A. & Dorot., W/S Conley Rd.	14,720
Casper, Joseph, N/S Academy Ave.	15,630	Conley, Donald & Judith, Off W/S Conley Rd., E. Conley Land	12,800
Caton, George W. & Elean., E/S Main St.	11,650	Conley, Elmer Heirs of, Off Conley Rd.	1,670
Cavanaugh, James & Jean, N/S Academy Ave.	20,200	Conley, Elmer Heirs of, Off Conley Rd., Stickney Cottage	500
Chabot, Hrs. Ferdinand, S/S Academy Ave.	9,840	Conley, Elmer Heirs of, Big Island Pd., Conleys Grove	3,750
Chabot, F. Heirs of, S/S Academy Ave., R. Chabot Home	1,000*	Conley, Robert M. & Helen, Stage Rd. & Main S.	2,880
Chaput, Roland D. & J. R., Providence Hill	8,000	Connell, Hiram E. T. & Di, Cor. Woodlawn Ave., Birch Lane	10,720
Chambers, C. & John Fila, Off East Rd., J. Merrill Ld	1,000*	Connell, William R. & Re, E/S Woodlawn Ave., Academy Hgts	18,800
Chapman, John L. & Louis, Big Island Pd., Lt. 6, Hemlock Hts	4,050	Consentino, A. B. & D. A., E/S Main St.	13,540
Chase, Bertha M. Heirs, W/S Summit Drive, Lt. 6, Sec. 1,	16,570	Consentino, Albert B. Jr., Stage Rd.	1,000*
Lewis Hm	1,000*	Consentino, J. V. & D. M., Big Island Pd., Lot #46	15,800
Charoux, Robert W. & N., Blue Bird Lane, Lot 21, Hickory Ac	2,000	Cornier, George & Julia, Big Island Pd., Lt. 40, Hemlock Hgts	9,170
Chase Island Associate, Land of McDermott, Artesian Well & P	7,180	Cornwall, James F. & Lor, S/S Sunset Drive, Lt. 1, Lewis Homes	1,000*
Chase Island Assoc., Big Island Pond, Roadway	12,730	Cornwell, Edward F. & Fa, Big Island Pd., Lt. 5, Chase Island	20,690
Cheswell, Ernest, W/S Main St.	13,160	Cordeiro, John & Julia, Cordeiro Ave., Noyes Hill	1,000*
Chick, Fred C. & J., Wood Drive, Lot 112	400	Costello, Joseph W. & Ca, Providence Hill, Lt. 5, Hickory Acres	6,780
Chisholm, Donald P., Big Island Pd., Conleys Grove	2,560	Cote, Joseph & Evelyn, E/S Woodlawn Ave., Lt. 31, Academy Hgts	13,750
Christopher, Alfred & J., 8 Scottsdale Rd., Lot 4	8,650	Courchaine, Richard W., Stage Rd.	14,170
Churchill, Philip & Eli, Main St., Charles Wheeler	16,800	Cox, Donald & Patricia, Salem Rd. Cor., Lot #4	18,950
Churchill, Philip & Eli, Main St.	5,210	Craig, George & Ruth, E/S Leroy Ave.	12,240
Cicciarella, F. & Mary, W/S Maple Ave.	16,430	Cronin, John A. & Lina E., Hemlock Drive, Academy Hts., Lot 8	1,000*
Cirome, Alfred J. & C., N/S Sunset Drive, Lot 2, Lewis Homes	25,960	Cronk, Thomas H. W., Big Island Pd., Kings Grove	10,940
Clark, Fred H. & Nancy L., Far View Hill Rd., Lot #6	2,680	Croteau, Roland & Phyll, Sleepy Hollow, Lot 30	16,100
Clark, Harold Arthur, Big Island Pd., Conleys Grove	14,310	Currier, Eugene & Flora, W/S East Rd.	18,300
Clooney, David B. etal, W/S East Rd.	1,000*	Curtis, Erving W. & Emma, S/S Island Pond R	5,860
Clow, Byron, Jr., Pope Rd.	20,840	Cutler, Robert L., Juniper Lane, Lot #133	14,280
Colby, Edward A., Big Island Pd., Lt. 38, Hemlock Hgts	24,000		1,000*
Colcord, Ross E. & Barba, W/S Stage Rd.	4,960		4,660
	4,290		11,200
	900		1,000*
	2,050		15,200
	15,410		

Dale, Frederick A., Big Island Pd., Conleys Grove	\$ 3,600	Downing, Byron, Jr., Big Island Pd., Conleys Grove	\$ 500
Dallon, Martin C. & Char, Big Island Pd., Conleys Grove	3,600	Drescher, Anna M. Mrs., Big Island Pd., Conleys Grove	7,150
Dampier, Guy M. & Patric, Salem Rd. & N. Bwy	15,460	Dubois, Armand L. & Ceci, Big Island Pd., Houles Grove	12,790
David, William R. & Este, S/S Academy Ave.	1,000*	Duston, Thomas E., Off Rte 11, West Drive Dr.	1,500
Davis, Paul R. & M. Cynth, Meadow Lane	19,160	Duvall, Eleanor, S/S Academy Ave.	12,520
Debesche, Johan & Lucil, W/S East Rd.	17,600	Dwyer, Robert E. & Mary, Juniper Rd.	21,520
Debesche, Johan, Off East Rd., Part Duncan Lot	34,800		1,000*
Deblois, Raymond A. & Pa, Pheasant Lane, Lt. 23, Hickory Acrs	1,250		
Deburro, Agostino L. & R., Sawyer Rd.	12,860	Earl, Eileen, E/S Woodlawn Ave., Lt. 1, Academy Hgts	11,170
Decoito, Amandio N. & Ma, Main St., Homestead	1,000*	Elliott, Calvin H., S/S Academy Ave.	19,050
Decoito, William, Conley Road	20,070	Emerson, Bradford O. & J., Big Island Pd., Lt. 1, Chase Island	7,230
Digloria, John, Off Old Rte 111, Kings Grove	7,850	Emerson, Bradford O. & J., Big Island Pd., Lt. 4, Chase Island	820
Delaney, Kathryn F., E/S Maple Ave., Lot #4, Sec II	1,950	Emerson, Bradford O. & J., Big Island Pd., Lt. 3, Chase Island	1,360
Delano, Thomas E. & Grac, Big Island Pd., Conleys Grove	3,900	Emerson, James & Fay, Big Island Pd., Lt. 2, Chase Island	1,970
Della Piana, Daniel & B., Big Island Pd., Lt. 27, Hemlock Hts	15,910	Emerson, Robert G., Land off East Rd.	1,400
Denoncourt, Henri & Mar, Providence Hill R	9,600	Emerson, Robert S. & P. D., Maple Ave., Cor. Academy Ave.	21,990
Depres, Antoine G., Big Island Pd., Lt. 26, Hemlock Hgts	6,450	Enos, Ralph P. & Theresa, E/S Maple Ave., Lots 1&2, Sec. 2	16,970
Deputat, Walter J. & G. A., Big Island Pd., Lot 9, Hemlock Hts	14,970	Erdos, John & Nancy A., Highland Ave., Lot 15	15,240
Desmarais, Roland E. & B., N/S Island Pd Rd.	1,690	Evans, H. Ray & Dorothy, Main St.	16,760
DesRoche, Joseph & Dora, No. Broadway, Cunningham Land	2,630	Evans, Raymond A., W/S West Side Dri	7,200
Desrosiers, Albert J. & W/S Summit Drive, Lt. 4, Sec. I	10,280	Evans, Raymond A., E/S West Side Dri	1,000*
	1,000*	Evans, William H. & Minn, N/S Academy Ave.	350
	2,600	Ewing, Malcolm M. & Evel, W/S East Rd.	13,620
		Ewing, Leslie & Muriel, Sleepy Hollow Rd., Lot 27	18,500
Desrosiers, G. E. & B., S/S Rte 111	22,160		16,880
Devlin, Frank E. & Thelma, Salem Road	10,050		
Devost, Robert G. & Alma, Blue Bird Lane, Lt. 16, Hickory Acrs	10,660	Fabbo, Paul & Anna, Big Island Pd., Conleys Grove	6,700
Diangelo, J. F. & M. E., Highland Rd., Sawyer Rd., Lt. 20	14,200	Fairbanks, Owen A. & Flo., S/S Island Pond R., No. End School	5,000
Dickey, Everett E., E/S Main St., Denuer Pt.	17,500	Fairburn, John & Mary, Big Island Pd., Houles Grove	5,150
Dickey, Everett E., Off W/S Main St., Wheeler Land	13,740	Fallette, Salvatore & J., Blue Bird Lane, Lt. 10, Hickory Acrs	19,060
Dickey, Everett E., Off Main St., Hartie Smith Land	7,800	Farley, Charles A. & Flo, Green Hill Drive, Lt. 7, Green Hill	17,610
DiFeo, Gertrude M. & Gir, Main St.	4,500	Farr, Norman S., Robie Lane	17,760
	20,580	Fennell, Lebaron J. & Ma, Big Island Pd., Conleys Grove	7,780
	1,000*	Fenton, C. Frederick, Main St.	18,470
Densmore, Lena, Main St.	17,790	Fenton, Charles F. Jr., Meadow Lane	16,780
Densmore, Lena, Main St.	4,860	Fener, Martin M. & Elean, E/S Main St.	15,900
Dinsmore, Wilbur & Adel, Main St.	13,920	Fener, Martin M. & Elean, Saw Mill & Machin	1,500
Dobbins, George B. & E., Big Island Pd., Lt. 2, Hemlock Hgts	8,070	Fener, Martin M., Rear E/S Main St., Lts. 26A & 40A	2,300
Dobrov, Sidney P., Big Island Pd., Lt. 4, Kings Grove	7,900	Fener, Martin M., Site Unknown, Boynton Land	350
Doherty, James T. & G. A., Blue Bird Lane, Lot 20, Hickory Ac	14,690	Fener, Martin M., Rear W/S West Side, White Land	350
Dowd, Vincent J., N/S Sunset Drive, Lot #18	16,660	Fener, Martin M., Site Unknown, Morrison Land	1,000

Feuer, Martin M., Off NW/S Salem Rd, Weeks Land	\$ 530	Garrahan, Raymond & Cyn, Blue Bird Lane, Lt. 12, Hickory Acrs	\$14,520
Feuer, Martin M., Site Unknown, J. Parker Land	750	Gaudreau, Leo & Helen, N/S Sunset Drive, Lot #20	16,880
Fielding, Doris M., E/S Cordeiro Ave., Noyes Hill	4,080		2,000*
Fife, Curtis J. & Rena M., W/S Woodlawn Ave., Lot #23	18,230	General Ser Assoc., Inc., Juniper Rd., Lot 134	14,070
Fink, Zella R., E/S Maple Ave., Woodbury Place	1,000*	George, Earl J. & Henrie, Pheasant Rd., Lt. 42, Hickory Acrs	13,200
First Fed. Sav. & Loan, North Broadway, Cor. Juniper Lane	6,970	George, Jesse L. & Abbie, S/S Academy Ave.	8,550
Fisher, Raymond C. & Eve, Big Island Pd., Hemlock Hgts	19,690		1,000*
Fitzgerald, Daniel A. & Big Island Pd., Sheep Island	9,920	Gibbs, George H. & August, S/S Academy Ave.	12,430
Flanagan, John D. & Mary, Big Island Pd., Lt. 10, Stickney Shr	7,910	Gibson, Ralph E., Off Captains Pd., Pt. of Hooke Farm	3,400
Flanagan, John F. & Nata, E/S Maple Ave.	5,510	Giguere, Joseph W. & C. J., Salem Road	14,110
Fletcher, Robert H. & Ed, Big Island Pd., Lt. 14, Hemlock Hts	17,220	Gilmartin, George P. & H., Main St.	11,220
Force, Edward M. & Simon, Big Island Pd., Chase Island	8,610		8,000*
Foster, Howard E. & Joan, N/S Sunset Drive, Lt. 6, Lewis Hms	3,150	Godbout, Richard A. & Ka, E/S East Rd.	15,950
	16,050		1,000*
Frank, Thomas J. & Louis, W/S Maple Ave.	1,000*	Goddard, Charles & Barb, S/S Rte 111	3,110
	16,980		1,000*
Foucault, James H. & Cla, W/S Woodlawn Ave., Lt. 25, Academy Hgts	1,000*	Goddard, Charles & Barb, Rte 111, Cor. Old Stage Rd	100
Fournier, Raymond J. & J., E/S Maple Ave., Lot #1, Sec. 3	15,640	Goodridge, Albert H. & L., Big Island Pd., Lt. 10, Hemlock Hgts	9,650
Franklin, Ray & Barbara, Sleepy Hollow, Lot 141	8,650	Goodrich, Frank E. & N. A., N/S Pages Lane	14,550
	18,290	Goodrich, Nathalie, North Broadway, Johnson Land	8,900
Franklin, Robert S. & Ma, West Side Ave.	1,000*	Goldstein, Bernard & Do, Big Island Pd., Lt. 47, Hemlock Hgts	9,550
Franzone, Daniel J. & M., Stage Rd.	13,560	Gordon, William M. & Dor., Sleepy Hollow Rd., Forrest	21,750
Fredericks, Emil J., Big Island Pd., Stickney Shores	1,330	Gould, John H. & D., Sleepy Hollow Rd., Lot 213	14,540
French, George T. & Barb, E/S East Rd., Farrington Place	7,300	Gorrow, Leo & Lorraine, Big Island Pd., Lt. 56, Hemlock Hgts	7,250
	10,680	Gower, Bruce H. & Beverly, Big Island Pd., Off Conleys Cove	5,600
Frisch, Harry H. & Marga, Big Island Pd., Conleys Grove	1,000*	Graffam, Orville E., Off W/S Academy A	1,550
Fuller, Frederick W., Main St.	8,410	Gray, William A. & Irene, Big Island Pd., Lt. A1, Chase Island	6,670
Fuller, Jesse T. & Virgi, Maple Ave.	10,690	Greenwood, John E., Big Island Pd., Lt. 21, Hemlock Hgts	4,990
Fulmore, William A. & Ed, E/S East Rd. & Linebrook Rd.	9,850	Griffin, Beatrice E., E/S Main St.	9,500
	15,740	Griffin, Robert & Glori, Big Island Pd., Lt. 32, Hemlock Hgts	7,650
Furber, Elbridge, E/S North Broadway	1,000*	Griffin, Robert & Glori, Big Island Pd., Lt. 39, Hemlock Hgts	1,200
	17,140	Grillo & Jocobueci, Stickney Rd., Conleys Grove	5,080
		Grimes, James E. & Mary, Green Hill Drive, Lt. 6, Green Hill	30,810
Galber, John M., Big Island Pd., Stickney Shores	11,150	Grimes, James F., E/S East Rd., Gravel Pit	4,580
Gardella, Andrew E. S., Stage Rd.	18,200	Grise, Gerard E. & Corin, E/S Summit Drive, Lt. 13, Sec. 1, Lewis	20,740
Gardella, Eugene C. & Ma, S/S Sunset Drive, Lt. 9, Lewis Hms	18,660	Grubaugh, Roy F. & Dorot, Salem Rd., Lt. 1, Hickory Acrs	20,500
	1,000*		1,000*
Gardella, Richard A. & J., N/S Sawyer Ave., Lt. 1, Sec. 1, Lewis Hm	15,050	Grubaugh, Roy F. & Dorot, Pheasant Lane, Lts. 33, 35, 36, 37	5,200
Gardner, Clyde C., E/S East Rd.	20,730	Gutbier, Ernst A. & Gert, Robie Lane, Lt. 135 & 136, Green	18,280
		Habib, Habib & Mildred, Highland Ave.	15,020

Habif, Helen G. & Albert, W/S Maple Ave.	\$19,500	Helms, Ralph B. & Genevi, Blue Bird Lane, Lt. 14, Hickory Acrs	\$14,320
Hale, Murray E. & Shirley, E/S Maple Ave.	18,770	Hennigar, Ronald M. & Ma, North Broadway	1,000*
Hale, Stuart G. & Margar, N/S Academy Ave.	2,000*	Hertihy, Mary L., E/S Maple Ave.	22,450
Hale, Stuart G. & Margar, S/S Academy Ave.	23,830	Hurteau, Kenneth H. & Gr, N/S Academy Ave. & Maple Ave.	1,000*
Haley, Thomas J. & P. M., L. Woodside Dr., Lot 12	2,600	Hickey, A. J. & J. O., N/S Sunset Drive, Lot #25	37,370
Hamel, Leonard J. & Evel, Pheasant Lane, Lt. 39, Hickory Acrs	1,450	Higgins, John D. & F. B., Robie Lane, Lot #9, Green Hill	17,270
	14,950	Higgins, William F., Big Island Pd., Conleys Grove	16,780
	1,000*	Higgins, Jeremiah & D., E/S East Road	16,190
Hamer, Elsie W., Big Island Pd., Conleys Grove	5,270	Hirsch, William R. & Mur, E/S East Rd., Weeks Farm	5,800
Hamilton, K. H. & A. H., E/S Maple Ave.	42,550	Hoffman, Edward W. & N. L., N/S Sunset Dr., Lot #8	13,450
Hamilton, P. & G., Maple Ave.	12,100	Hollenbeck, John A. & B., N/S Academy Ave.	12,060
Hampton, Daywall, Main St.	22,010	Holland, Joseph A. & J. A., Maple Ave., Lot 13, Maple Ave.	1,000*
Hancock, David C. & Barb, E/S Maple Ave.	17,970	Holland, William C. & Ma, Big Island Pd., Lt. 2, Stickney Shr	20,660
Hankus, John C., Big Island Pd., Houles Grove	5,990	Hollenbeck, John R. Jr., S/S Academy Ave.	11,400
Hankus, John C., Jr., Big Island Pd., Houles Grove	8,400	Hamilton, Kingdon & An, W/S Maple Ave., Blunts Pd.	15,600
Hannigan, Donald & Dori, Steepy Hollow	23,270	Holmes, Trans. Inc., Equip & Antenner, High Hill Rd.	5,820
Hanson, Hazel S., East Road, Welch Land	600	Hood, William T. & Mary, Big Island Pd., Kings Grove	2,450
Hanson, James C. & K. M., Wood Drive, Lot #102	17,650	Horne, Beatrice H. Mrs., E/S Maple Ave., Peterson Land	1,000
Hardiman, Thomas J. & Ma, E/S Meditation La	15,200	Horton, D. C. & V. H., W/S Maple Ave.	22,000
Harmen, Charles & Helen, Big Island Pd., Lt. 5, Kings Grove	3,130	Horne, Beatrice H., Cor. Willow Vale & Maple Ave.	2,440
Harold, J. F. Jr. & B. L., Pheasant Road, Lot 40, Plan 1965	13,350	Hotchkiss, Robert & Hel, E/S East Rd., Stowell Place	13,440
Harop, Frank J., Maple Ave., Ball Place	16,220	House, Ralph E. & Harrie, Big Island Pd., Chase Island	9,420
Harower, Thomas D. & Th, N/S Birch Lane, Academy Hgts	20,570	Hughes, David & F. D., Providence Hill, Lot 9, Hickory Acr	15,250
Hart, Rita Mrs., W/S West Side Dr., Eben Nye Farm	13,120	Hunnwell, G. F. & M. E., S/S Sunset Drive, Lot 21, Lewis Home	15,950
Harvey Realty Inc., Meadow Lane, Lot 223, Sec. 2	18,010	Huntress, Richard E., W/S East Rd.	16,500
Harvey Realty Inc., Atkinson Heights, Lot 118	1,350	Hurley, Patrick M. & J., Wood Drive, Lot 110	1,000*
Hass, Burton J., Meadow Lane, Lot 232 & 233	23,580	Hutcheson, Beatrice & A., Off Maple Ave, Hei. Ball Land Sec. 2	17,750
Haszard, Evelyn B., Big Island Pd., Kings Grove	4,130	Hutcheson, B. M. & Al, N/S Pages Lane	600
Hatterick, G. Richard & E/S Maple Ave., Lot 3, Sec. 2	18,540	Hutcheson, P. A. & B. M., Maple Ave.	8,950
Haverhill Hardware Inc., Off Main St., Rolling Acres	1,200	Hutcheson, Philo & B., W/S Main St.	31,140
Haverhill Hardware, Main St., Fenton Homestead	17,910	Hutcheson, Beatrice & A., W/S Maple Ave., Ball Land Sec. 3	7,200
Hay, Howard W. & Marg. J., Wood Dr.	19,760	Hutcheson, Beatrice & A., Rear of Academy & Leroy Avenues	3,000
Hayes, Harriet E., E/S Summit Drive, Lt. 7, Lewis Hms	20,460	Hutcheson, Beatrice & A., Rear of Providence Hi, Cote Land	250
Hayes, Robert J. & Helen, Big Island Pd., Conleys Grove	9,010	Hutcheson, Beatrice M., Off East Rd.	1,200
Haynes, Francis & Anna, Big Island Pd., Conleys Grove	4,290	Hutcheson, Beatrice & A., Rear Maple Ave., Susie Mason Ld	20
Heath, Gordon T. & E. P., S/S Willow Vale	17,150	Hutcheson, Beatrice & A., Off West Side Dr, Hayes Land	100
Heddemon, Thelma M., Main	13,070		1,000*
Heffernan, D. J. & D. I., Pheasant Ln, Cor. Salem Rd., Lt. 30	14,590		
Heileman, Christine M., Sunset Drive, Lot #19	1,310		
Heinrich, Fred & Helen, Big Island Pd., Conleys Grove	10,660		

Hutchins, Clement A. & P., E/S Woodlawn Ave., Academy Hgts	\$15,050	Keaveny, Henry J. & Virg, Meadow Lane, Lot 234	\$20,890
Howell, Herbert A. Jr. &, N/S Newbury Drive, Lt. 4, Maple Ave	20,700	Kem Realty Inc., Off Haverhill Rd., Cullen Sprout Ld	4,400
Hughes, Christine Mrs., Big Island Pd., Conleys Grove	6,920	Kilburn, Floyd H. & R. G., Newbury Drive	19,550
Houle, Edward Jr. & Joan, Sleepy Hollow, Lot 29	18,090	Killam, Dudley B. & Flor, Off W/S Westside, Home Place	19,670
Hull, George & Penny L., Big Island Pd., Lt. 25, Hemlock Hgts	1,000*	Killam, Dudley B. & F. B., Off West Side Dr., Knight Lot	550
	8,850	Killey, Shirley W. Heirs, W/S Main St.	29,300
			1,000*
Ill, Henry J. & Rose M., Big Island Pd., Lt. 10, Chase Island	4,340	Kimball, Norman E. & Syl, N/S Pages Lane	14,150
Illsley, Vernon G. & Mil, Stage Rd.	13,450	Kennedy, Larry F. & E. M., Juniper Lane, Lot #131	15,600
Ingraham, Robert C. & Ri, E/S Summit Drive, Lt. 19, Lewis	20,350	Kinney, Clarence W., E/S Main St.	6,300
	1,000*	Kinney, George E., E/S Main St.	5,130
		Kinney, George E. Jr. & M., E/S Main St.	16,680
Jackman, Donald P. & Mar, W/S Main St.	11,480	Kelcourse, Francis C. &, N/S Academy Ave., Bannon Place	17,870
Jackson, Robert E. & Vir, S/S Sawyer Ave.	1,000*	Kinney, William C. & Dia, E/S Main St.	14,300
	7,860	Kinney, Margaret F., E/S Main St.	23,410
James, Gladys N., E/S Main St., Lot 1	1,000*	Kinzler, William A. & Ir, Big Island Pd., Conleys Cove	12,000
Jedrey, Richard E. & L. C., E/S East Road	23,100	Kinzler, William, Shannon Rd.	500
	10,900	Kirby, Margaret, W/S East Rd.	3,480
	1,000*	Kipping, Jacob & A., S/S Old Rte 111, Williams Pl	5,920
	17,250		1,000*
Jeffrey, W. H. & P. W., N/S Wood Drive, Lot #120	8,080	Kjerulf, Ronald T. & L., Newbury Drive, Lots 6 & 7, Maple Ave.	17,700
Jefts, Lawrence R. & Cha, Maple Ave. & Newbury Dr.	850		1,000*
Jefts, Lawrence R. & Cha, Maple Ave. & Newbury Dr.	18,850	Klaiber, Norbert J. & Et, 38 Main St.	15,880
Jennings, Hazel Mrs., E/S Maple Ave.	13,240		1,000*
Jerauld, Helen Miss, W/S Main St.	17,150	Klenner, Robert & Marjo, L/B Providence Rd.	15,390
Jesionowski, R. S. & D. M., N/S Sunset Drive, Lot 26, Lewis	15,820	Kliska, Stanley & Sophi, Big Island Pd., Lt. 8, Hemlock Hgts	10,000
Jette, Roger P. & Linda, Forest St., Lot 32	5,750	Kliska, Julius A. & H. S., Big Island Pd., Lot 61, Hemlock Hgts	4,950
Johansen, Robert F. & Vi, Big Island Pd., Lt. 31, Hemlock Hgts	4,230	Knapp, Charles A. & Joyce, S/S Sawyer Ave.	10,860
Johnson, Henry E. & Helen, Big Island Pd., Lt. 12, Stickney Shr	200	Knight, Lora M. Mrs., E/S East Rd.	8,550
Johnson, Henry E. & Helen, Big Island Pd., Stickney Shores			1,000*
Johnson, Marjorie M., N/E Cor. Birch Ln & Woodlawn Ave.	17,140	Knopp, Carl F. & June M., North Broadway	19,550
	Lt. 19	Kolb, Warren E. & Wanda, Stage Rd.	21,350
Johnson, Robert H. & Bar, Big Island Pd., Lts 1, 2, 3, Kings Gr	10,230	Kolifraith, Richard & Lo, Big Island Pd., Houles Grove	10,170
Jones, Mantley & Norma, Meadow Lane, Lot 205	16,460	Kolodziej, John, Stage Rd.	12,760
	1,000*	Kowalczyk, Richard & Lo, Big Island Pd., Lt. 82, Chase Island	7,090
	720	Krupski, J. F. & M. F., W/S Maple Ave.	10,780
Judson, William E. Heirs, Off Prospect Hill	22,090	Kudera, Joseph, Big Island Pd., Lt. 30, Hemlock Hgts	6,390
Kachanian, Robert, Main St.	6,900	Kurtzelman, E. G. Heirs, W/S Maple Ave.	27,750
Kali, George & Helen, Big Island Pd., Lt. 21, Stickney Shr	20,790		
Karandanis, S. M. & K. F., Main St.	10,420	Lacaille, Dr. C. William, E/S Maple Ave.	29,640
Kastrinos, Betty, Main St.	21,580	Lacourse, Douglas H. & J., N/S Providence Hill	14,400
Kaupin, Alvin & Stephan, N/S Academy Ave.			

Lacourse, Henry J., Providence Hill R.	\$ 2,100	Lewis, Lillian, Off Prov. Hill Rd., Part of Atk. Farm	\$14,050
Lajoie, Bernard & A., S/S Sunset Drive, Lot 11, Lewis Home	18,500	Lewis, Lillian J., E/S Grubaugh Land, N/S Kelley Land	350
Lamb, Bernard R. & Cynthia, Meditation Lane	1,130	Lewis, Lillian J., N/S No. Broadway	20,700
Lamb, Robert & Evelyn, S/S Academy Ave.	15,250	Lewis, Lillian J., Shedd & Knight Ln, Pats Rock	600
Lampron, Ernest & Dorot, Highland Ave., Lot 17	1,000*	Lewis, Calvin & Mary, W/S Summit Drive, Lts 24 & 26, Lewis	18,300
Lang, Joseph J., W/S Summit Drive, Lt. 10, Lewis Homes	16,800	Lewis, Lillian J., Off Salem Rd., Milton Wood Land	3,050
Lang, Katherine Jean, Maple Ave.	23,290	Lewis, Lillian J., Providence Hill R., R. Grubaugh Ld	600
Lapierre, A. U. Jr. & N., Maple Ave., Lot 5, Sec. II	16,380	Lewis, Peter, Off Providence Hill, Ben Wood Land	2,100
Lapierre, Richard A. & R., S/S Sunset Drive, Lt. 3, Lewis Hms	17,750	Lewis, Peter, Off Pope Road	1,700
Laplume, Joseph R. & J. M., Salem Road	1,000*	Lewis, Peter, Salem Road, Farm	25,000
Laureta, Salvatore A., N/S Willow Vale A., Lot 3	1,000*	L. P. Gas Co., S/S Rte 111	9,850
Lavanga, Eugene & Mary, Big Island Pd., Conleys Grove	14,800	Liapis, John J. & E. J., S/S Wood Drive, Lot #119	16,000
Lawrence, George M. & Bar, E/S Summit Drive, Lt. 5, Lewis	15,100	Liese, Warren H. Inc., W/S Maple Ave., Parcel C	5,520
Lebosquet, T. P. & C. E., W/S Newbury Drive, Lot #2	1,000*	Liese, Warren H., Off W/S Maple Ave., Parcel A	1,050
Lecours, Robert J. & Dor, W/S Woodlawn Ave., Lt. 27, Academy Hgts	22,087	Liese, W. H. Inc., Land W/S Maple Ave., Parcel B	5,930
Lagasse, E. D. & C. H., S/S Academy Ave.	12,560	Liese, Warren H., E/S Maple Ave., Parcel O	3,580
Lee, Armand J. & Laura, Big Island Pd., Lt. 13, Hemlock Hgts	1,000*	Lippold, Herbert, Big Island Pond, Conleys Grove	7,110
Lee, Thomasina M., Stage Rd.	18,600	Lisbon, Joseph C. Jr. & E., Main St.	15,740
Lemay, Beulah, Site Unknown, Adj. to Howe Place	20,680	Listro, Salvatore, Big Island Pd., Lot #62	5,450
Lemay, Beulah, Site Unknown, Field Wood Lt	15,810	Little, Edmund, E/S Maple Ave., Lot 94	25,710
Levesque, Louis A. & D., Juniper Lane, Lot 135, Atknsn Hgt	18,820	Little, Lucy Mrs., E/S Maple Ave.	19,500
Lewis Builders Inc., Meditation Lane, Marble Land	1,000*	Little, William B., Off Line Brook Rd., Gravel Pit Land	2,900
Lewis Builders, Wood Drive N/S, Lot #124	7,500	Livick, Frank C. & Jean, Big Island Pd., Conleys Grove	5,020
Lewis Builders, Wood Drive N/S, Lot #118	13,420	Livingston, William J., Hemlock Dr., Lt. 16, Academy Hgts	15,280
Lewis Builders, Wood Drive S/S Lot #115	1,000	Locke, Richard G., Big Island Pd., McCartney's Camp	12,290
Lewis Builders Inc., S/S Wood Drive, Lot #113, Well Lot	200	Logan, Thomas M. & Marjo, Big Island Pd., Lt. 49, Hemlock Hgts	4,200
Lewis, Lillian J., N/S North Broadway, Alex Little Land	15,400	Long, Paul J. & Lena F., Big Island Pd., Chase Island	2,840
Lewis, Lillian J., Pope Road, Heard Bailey Lot	4,450	Luby, Thomas J. Jr., & Sus, W/S Maple Ave., Parcel C	22,730
Lewis, Lillian, North Broadway	13,850	Ludwig, Charles S., Big Island Pd., Conleys Grove	2,990
Lewis, Lillian, North Broadway	16,200	Lussier, Raymond R. & Cl, Salem Rd., Lt. 2, Hickory Acres	16,060
Lewis, Lillian, Various Locations, Verta Erz Land	9,100	Lydick, George A. etal, Big Island Pd., Lt. 50, Hemlock Hgts	6,000
Lovely, Raymond F. Jr. & M., S/S Sunset Drive, Lt. 7, Lewis	7,950	Maistroky, Lillian M., Green Hill Drive, Lots 4 & 5	23,330
Lewis, Lillian, W/S Summit, Drive, Lt. 16, Lewis Homes	14,950	Macaulley, Robert A. & Ma, Meadow Lane, Lot 204	19,720
	3,500	MacDonald, Allister F., East Rd.	1,000*
	2,250	MacDonald, Allister & M., East & Linebrook	14,080
	10,440	MacDonald, D. B. & V. R., Maple Ave.	11,630
	1,400	MacEwen, Hubbard & Mild, W/S Meditation La.	21,300
	22,100	MacLean, Roderick & Gla, Sleepy Hollow	14,620
	1,000*	MacNeill, Vernon C. Jr., S/S Island Pond R.	18,610
	1,050		11,590
			1,000*

Maguire, T. Joseph, Big Island Pd., Conleys Grove	\$ 4,650	Miller, C. J. & G. L., Juniper Rd., Lot #129	\$14,880
Malvers, W. A. Jr. & N. J., Blue Bird Lane, Lot 19, Hickory Ac	960	Miller, Edward A. St. & I, Big Island Pd., Conleys Grove	6,750
Mattern, Robert Y. & Chris. R., Wood Dr.	16,000	Miller, James J., S/S Willow Vale	17,210
McCaffrey, E. Philip, Highland Rd. & Sawyer Rd., Lt. 14	20,000	Miller, Victor L. & E., Main St.	25,000
	1,000*		1,000*
McCartney, Gardner M., Big Island Pd., Twin Island	6,690	Mirchell, Darie, N/S Linebrook Rd., Cormier Place	8,930
Mansfield, G. R. & M. J., N/S Sunset Drive, Lot 24	15,820	Mitton, Roderick R. & E., W/S Main St.	13,960
Margeson, W. L. & N. L., W/S Woodlawn Ave., Lot 24,			1,000*
Acad. Hgts	17,400	Moeckel, John, Big Island Pd., Lt. A3 Chase Island	8,230
McCarthy, John & Rosean, Big Island Pd., Stickney Land	3,450	Montisanti, F. A. & M. R., Salem Road	16,020
McCartney, Gardner M., Big Island Pd., Lt. 16, Hemlock Hgts	2,880	Moody, Wilbur R. & Rita, E/S Maple Ave.	7,180
McCarty, Charles & Joan, S/S Providence Rd.	11,450	Mooney, Walter R. & D. L., Meadow Lane, Lot #203	17,450
	1,000*	Moore, Robert H. & M. M., E/S Summit Dr., Lt. 11, Lewis	
McCarthy, R. F. & S. K., E/S East Road	12,440	Homes	16,940
McDermott, James P. Jr., Big Island Pd., Lt. A5, Chase Island	9,960		1,000*
McDonough, Gerard M., Wood Drive, Lot 107	17,400	Moors, Robert L. & E. L., S/S Linebrook Rd.	10,050
McEvoy, Arthur M., Big Island Pd., NR, Hemlock Hgts	1,400	Morancie, Ross F. & C., Sawyer Ave.	14,700
McGovern, Mrs. Albert J., Big Island Pd., Conleys Grove	6,870	Morelli, John & Eleanor, North Broadway	2,800
McGregor, Fred D. & Beat, E/S Maple Ave., Old Little Pl	28,370	Morelli, Raymond H. & V., E/S Meditation La	12,330
McNeal, Lloyd H. & J. H., Big Island Pd., Lot #58	3,550		1,000*
McNulty, James C. & E. M., Woodside Drive, Lot #7	22,950	Morgan, James H. & K. D., Big Island Pd., Lt. 17, Stickney Shs	9,150
Maki, Reino I. & Myrtle, S/W Stage Rd.	15,210	Morin, Joseph G., W/S West Side Dr.	5,280
Mackie, Joseph H. & Myrt, E/S Maple Ave.	14,220	Moron, S. J. & M., E/S Maple Ave.	15,320
Mallen, Charles A. & Mil, W/S Maple Ave.	26,980		1,000*
Manning, Fred N. & Ann L., Big Island Pd., Stickney Shores	6,000	Morris, Charles F. & R. J., Big Island Pd., Lt. 42, Hemlock Hgts	6,950
Marino, John & Nancy, Meadow Lane, Lot 209	21,800	Mosher, Herbert, Main St. Lot 1	15,800
Maroncelli, Albert A., S/S Academy Ave., Hart Land	22,350	Mosher, Herbert E., Robie Lane Lot 9	500
Marquette, Allen J. & Fr, Big Island Pd., Sheep Island, Lt. 3	5,300	Mosher, Herbert E., Proposed St., Lots 10-15	2,920
Marquette, Allen J. & Fr., Big Island Pd., Duston Land	600	Mosher, Herbert E., Proposed Street, Lot 16-21	4,860
Marshall, Ruth, Big Island Pd., Kings Grove	7,800	Mosher, Herbert E., Robie Lane & Proposed Sts	2,500
Martin, John K. & Mildred, Big Island Pd., Lt. 15, Stickney Shr	5,010	Mosher, Herbert E., Robie Lane Lot 24	490
Martin, John K. & Mildred, Big Island Pd., Stickney Shores	200	Mosher, Herbert E., Robie Lane, Lot #25	490
Mason, George & Duston, Masons Lane off E/S East Rd.	2,460	Mosher, Herbert E., Robie Lane, Lot 26	490
Mason, George & Duston, Off E/S East Rd., Noyes Land	500	Mosher, Herbert E., Robie Lane, Lot 27	490
Meaney, Evelyn R., Big Island Pd., Kings Grove	7,630	Mosher, Herbert E., Robie Lane, Lot 28	490
Medley, H. E. & M., W/S Stage Road, Lot #2	17,150	Mosher, Herbert E., Robie Lane, Lot 29	540
Meisner, Shirley & Arl, Big Island Pd., Chase Island	4,480	Mosher, Herbert E., Robie Lane, Lot 30	540
Mefesky, William M. & El, E/S Hemlock Dr., Lt. 13, Academy	16,310	Mosher, Herbert E., Robie Lane, Lot 31	540
Menzie, Dorothy M., N/S Sunset Drive, Lt. 12, Lewis Homes	19,090	Mosher, Herbert E., Robie Lane, Lot 32	540
Mercier, Kenneth F., Big Island Pd., Lt. 7, Hemlock Hgts	10,100	Mosher, Herbert E., Robie Lane, Lot 33	540
Merrick, Ernest D. Jr., W/S Summit Dr., Lt. 2, Lewis Homes	17,380	Mosher, Herbert E., Lot 134 & 6.4 Acres	1,400

Mosher, Herbert E., Green Hill Dr., Lot 137	\$ 200	Nye, Donald H. & Eunice, 2 Main St., Cor. Hilldale Ave.	\$18,060
Mosher, Herbert E., Green Hill Dr., Lot 138	380		1,000*
Mosher, Herbert E., Green Hill Dr., Lot 139	430	Nye, Eben W. Heirs of, Shaw Frye Land	3,200
Mosher, Herbert E., Robie Lane & Green Hill, Lot 140	630		
Mosher, Herbert E., E/S Main St., Lot 141	600	Oakes, Kenneth & Ruth, Big Island Pd., Conleys Grove	6,480
Mosher, Herbert E., Off East Road, Part D. A. Davis Ld	650	Oatley, W. C. III & E. M., S/S Wood Drive, Lot #105	16,950
Mosher, Herbert E., Maple Ave., Whittaker Wood Lt	680	O'Connell, James M. & H. L., W/S Maple Ave.	26,010
Moye, Edward W. & B., E/S Newbury Dr., Lt. 8, Maple Ave.	20,750	Olson, George N. & Mary, Big Island Pd., Houles Grove	6,230
Munns, Arthur Jr. & A., Sleepy Hollow Rd. & Scottsdale Rd. 8	14,620	O'Neil, Walter & Bertha, Big Island Pd., Lt. 9, Stickney Shrs	10,040
	1,000*	Ordway, Clarence O. & M., E/S East Rd., Gibson Place	10,370
Murphy, Charles Jr. & A., Maple Ave.	21,410	Ordway, Clarence O., Off E/S East Rd., Weeks Pasture	330
	1,000*		
Murphy, Donald L. & M. P., Stage Rd.	19,450	Page, John W., Off Salem Rd., Pt. of Emery Land	150
	1,000*	Pallaria, Frank L. & S., Leroy Ave.	14,250
Murphy, Donald M. & J., W/S Maple Ave.	32,060		1,000*
Murphy, John J. & V. T., E/S Summit Dr., Lt. 17, Lewis Hms	19,180	Paolino, R. C. & M. E., S/S Wood Drive, Lot #109	17,850
	1,000*	Panos, Nicholas & M., W/S Maple Ave.	23,400
Myers, Francis P. & L. A., Scottsdale Rd., Lot 10	15,260	Papoutsy, John & R., Summit & Wood Dr., Lot 27	16,900
Myers, Margaret L., Big Island Pd., Lot #41	6,100		1,000*
		Paradis, A. B. Jr. & M. R., W/S Newbury Dr., Lt. 10, Maple Ave	19,890
Nason, Annie Mrs., W/S East Rd.	3,290	Paradis, John A. & K. M., Stage Rd.	11,220
Naudzunias, J. A. & P. A., W/S Main St.	1,250	Pare, Roland & Margaret, Big Island Pd., Conleys Grove	2,950
Nelson, W. B. III & N., S/S Sunset Drive, Lt. 23, Lewis Bidrs	17,550	Patterson, G. F. Heirs of, W/S Maple Ave.	24,350
	1,000*	Patuto, Joseph & Wilma, Off Rte 1, Half House	7,650
Nemits, Peter R. & Adele, E/S Maple Ave., Cor. Willow Vale	28,130	Patuto, Robert P., E/S North Bwy	1,180
Neill, Robert C. & J. P., Robie Lane, Lot #133	15,100	Paul, Kenneth L. & P. D., Scottsdale Road, Lot 5	17,140
Neily, Clement M. & E. O., Scottsdale Rd., Lot 3	14,910	Pazzenese, Peter & Lea, Pheasant Lane, Lt. 22, Hickory Acrs	16,440
Neville, Clyde & F. L., N/S Academy Ave.	860		1,000*
Neville, Clyde & F. L., S/S Academy Ave.	1,010	Pearsall, Morgan F. & A., Far View Hill Rd., Cor. Main St. Lt. 2	24,050
N. E. Tel. & Tel. Co., Main St.	10,450	Peaslee, Harold W. & H., Wood Drive, Lot 100	17,450
Newhook, Charles Jr. & E., Big Island Pd., Stickney Shores	5,850	Peaslee, J. William, Off E/S East Rd.	150
Nichols, Carl, S/S Rte 111	1,700	Pelletier, M. L. & M. J., Forest St.	16,500
Nimo, Elsie & Thomas, Big Island Pd., Conleys Grove	5,770	Perkins, Harry & Helen, Off Main St., Noyes Land	840
Noonan, Edward & E. B., Highland Ave., Lot 16	19,950	Perkins, Laura V. Mrs., Big Island Pd., Kings Grove	5,510
	1,000*	Perkinson, M. A. & M. E., Big Island Pd., Rock Island	5,030
Norris, Bergeron J. & E., Meadow Lane, Lot 207	17,660	Perreault, Leon J. & M. A., W/S Hemlock Dr., Lot 12, Academy	15,880
	1,000*	Perrier, Hubert W. & M., Brch & Hemlk Lane, Lot 15, Academy	18,420
Noyes, Carl S. & G. L., W/S Maple Ave.	17,010		2,000*
Noyes, Earl C., C. F. Noyes Land	300	Perreault, Leonard & A., Sleepy Hollow	15,500
Noyes, Joshua C. Mrs., E/S East Rd.	2,790	Peters, James & Shirley, Juniper Rd., Lot #127	16,030
Nunes, Austin P., Big Island Pd., Lt. 1, Chase Island	5,320	Perri, Peter R. & M. A., W/S Maple Ave.	28,300

Pettingill, John W. & M., E/S Salem Rd., Pt. Pettingill Fm	\$ 350	Ratta, Elmer E. & F. A., Wood Drive, Lot #108	\$15,050
Pettingill, John W. & M., Salem Rd., Pettingill Fm	31,500	Reed, Melvin C. & M., Meadow Lane, Lot 221	21,190
Pettingill, J. W. & M., Salem Road, Parcel B	1,100	Regan, Frank & Louise, W/S Maple Ave.	26,540
Petitjean, Emile X. & E., E/S Woodlawn Ave., Lt. 3, Academy	17,050	Regan, John B. & K., E/S Maple Ave.	22,850
	1,000*	Remy, Lucien A. & M., S/S Rte 111	15,100
Pickard, Leon Heirs, East Rd., Gillen Lot	700	Reynolds, Elgin & G., Jericho Rd., Webster Lot	1,650
Pickard, Ralph R, Heirs, Atkinson & Hampstead Border	100	Reynolds, M. E. & H. C., Jericho Rd.	11,070
Pickard, Stanley A. & I., W/S East Rd.	13,200	Rhodes, Paul & Marion, Main St.	1,000*
Pierce, Alice H., Big Island Pd., Houles Grove	1,000		22,030
Pierce, Walter E. & A., Big Island Pd., Sheep Island	11,980	Richards, H. M. Jr. & M. E., W/S Maple Ave.	1,000*
Pierga, Edwards S. & E., Big Island Pd., Lt. 8, Conleys Grove	7,360	Richards, Howard M. Sr., W/S Maple Ave.	12,750
Pinto, Patsy G., Off W/S East Rd.	120	Richard, Roy W. & B. J., Summit Drive, Lot 25	5,520
Piper, Bernard, Big Island Pd., Lt. 72, Hemlock Hgts	1,480		22,500
Piper, Clifton A. & C. B., Highland Ave.	16,590	Richardson, H. E. & C., W/S Maple Ave.	1,000*
Pitcher, Herbert F., Blue Bird Lane, Lt. 11, Hickory Acrs	13,660		21,860
Pingree, Walter E. & C., Maple Ave.	15,720	Rinaldo, Frank A. & E. A., Big Island Pd., Houles Grove	1,000*
	1,000*	Roberts, Arthur J. & P., W/S Woodlawn Ave., Lt. 26, Academy Hts	6,660
Plastow Coop Bank, W/S Summit Drive, Lot #12, Sec. 1	18,020		18,320
Plourde, A. J. Jr. & A. M., E/S Main St., Waitt Place	11,590	Roberts, Cecil P. & A. P., Big Island Pd., Lt. 6, Stickney Shrs	1,000*
	1,000*	Rocheleau, R. J. & Marie, Big Island Pd., Lt. 6, Chase Island	5,510
Pool, Raymond S. & P., E/S Main St.	6,500	Rock, C. Carroll & M., Maple Ave.	7,330
Pope, Richard & P., Stage Rd.	7,850	Rockwell, David J. & D. C., W/S Maple Ave.	30,710
Post, Harrison M. & L. B., Main St.	8,380		27,400
Post, James E. & S. M., Main St., Home	8,990	Rockwell, L. H. & V. E., E/S Maple Ave.	1,000*
Post, James E. & S. M., Main St., Apt. House	19,100		11,390
Potter, Ralph A. & M. C., Big Island Pd., Lot #20	1,770	Rockwell, Leslie H. & V., W/S East Rd.	1,000*
Powers, George D. & M. E., Big Island Pd., Stickney Shores	6,690	Roeger, Melita, Off Rte 111, Jordan Lot	1,570
Pratt, Earle F. & I. J., S/S Academy Ave.	5,750	Rogers, Arthur D. & H. M., Stage Rd.	600
Price, Roy L. Jr. & Edith, N/S Willow Vale Ave., Lot 2	15,580	Rogers, George & June, Sleepy Hollow Rd., Lt. 6, Scottsdale Rd.	12,850
Prophet, Wilfred & M. A., Main St.	23,480		16,000
Proulx, Gerard C. & A. L., Pond Road, Off N/S Linebrook	15,880	Rogers, Howard & Eva, S/S Providence Hill	1,000*
Prunier, B. W. & J. A., E/S Main St.	11,410		13,720
Puorro, Thomas G. & E. J., W/S East Rd.	1,660	Rogers, Howard P. & E., Haseltine Wd. Lot, Off Providence Rd	1,000*
			800
Quimby, Charles Roland, W/S Main St.	12,090	Roldan, Joseph A. & E. M., Wood Drive, Lot 106	17,300
Quinn, Joseph E., Big Island Pd., Kings Grove	4,330	Ronchetti, Frank L. & B., Big Island Pd., Houles Grove	6,680
		Rosetti, Carmine H. & C., Stage Rd.	8,490
Radulski, Edward & B. M., Providence Hill Rd., Hobbs Farm	20,970	Ross, Anthony J. & Marg. A., Wood Dr.	14,400
Radulski, Edward & B., Walker Rd., Walker Pasture	2,350	Rossano, Frank Jr. & H., Big Island Pd., Conleys Grove	13,520
Radulski, Edward & B. M., Providence Hill Rd., Lewis Land	3,950	Rossano, Frank Jr. & H., Big Island Pd., Conleys Grove	5,750
Radulski, Frank, Off Shannon Rd.	2,500	Rouleau, Clarence O. & B., W/S East Rd.	16,700

Rouleau, Clarence O. & B., E/S East Rd.	\$ 4,250	Scott, James & Louise, W/S Maple Ave.	\$23,400
Rousseau, Bart & D., Meadow Lane, Lot 208	17,000	Shaffer, William F. & Ma, Big Island Pd., Lts. 8, 9, Chase Isl	5,640
Rudowski, Theodore & M., Highland Ave., Lot 24	1,000*	Siana, James V. & Joan M., W/S Woodlawn Ave., Academy Hgts	15,710
Sabatino, Rocco J. & A., E/S Meditation La	17,700	Sharkey, Stephen P. & B., Big Island Pd., Lt. 3, Hemlock Hgts	1,000*
Sabatino, Rocco J. & A. P., E/S Meditation La	18,240	Shaw, Maximilian C. & R., N/S Academy Ave.	8,750
Sabotnak, George, Newbury Drive, Lt. 11, Maple Ave Tr	5,700	Shaw, Robert W. & Rita, E/S East Rd.	15,050
Sabatino, Annie Mrs., Pope Rd.	1,020	Shaw, Ruth M. & White G., N/S Academy Ave.	10,890
Sagris, Grantly C. & H. M., W/S Meditation La, Sawyer Ave.	350	Sheehan, Thomas F. J. & M., Big Island Pd., Conleys Grove	1,000*
Sagris, Grantly C. & H. M., Meditation Lane	17,850	Sherman, Roland H. & Lo, W/S Woodlawn Ave., Lt. 29, Academy	1,060
Salerno, Angelo J. & B., Juniper Rd.	66,950	Sine, John A. & Priscilla, E/S No. Bwy, Lt. 117, Atkinson Ht	6,470
Salsman, W. E. & H. R., Sleepy Hollow Rd., Lot #25	15,520	Skranda, Z. K. & J. E., N/S Wood Drive, Lot #116	19,030
Salsman, William E. & H., Highland Rd.	1,000*	Slattery, T. E. & C. A., Newbury Drive, Lot 9, Maple Ave.	17,000
Salter, John J. & Mary A., S/S Academy Ave.	1,020	Smith, Wilbur H. Jr. & M., E/S Summit Drive, Lt. 3, Lewis Hms	1,370
Saltzman, James W. & N., North Broadway	7,950	Smith, Irving N., Providence Hill Rd.	16,940
Saltzer, John E. & Audre, Big Island Pd., Conleys Grove	1,000*	Skinner, Richard & Rita, Meadow Lane & Sleepy Hollow Ext.	21,190
Sanders, Richard W. & B., S/S Sunset Drive, Lt. 13, Lewis	7,610	Skofield, Earl C. & E., Forest St. & Juniper Rd.	15,880
Santamassimo, Jos. & M., Big Island Pd., Lts 51,52, Hemlock	21,860	Smith, Bernice etal, Big Island Pd., Chase Island	17,900
Santamassimo, Umberto, Big Island Pd., Conleys Grove	1,000*	Smith, Forrest V. & Dolo, Maple Ave. Ext., Lts. 3, 4, Maple Hgt	8,050
Sawyer, Arthur H., North Broadway	7,260	Smith, Stanley E. & E. F., W/S Main St.	18,750
Sawyer, Bradley C., Providence Hill	8,140	Smithell, Dominic H. & L., Big Island Pd., Conleys Grove	14,300
Sawyer, Neil W., Providence Hill	11,980	Smith, R. L. & G. T., W/S East Road	1,000*
Sawyer, Roger B. & Evelyn, Providence Hill R., Lt. 8, Hickory	1,700	Spang, Clemens J. & Rita, Main St., The Village Store	10,410
Sawyer, Ruth W. & Ralph, Main St.	21,550	Spera, Carmen & Beatrice, Sawyer Ave.	17,980
Sawyer, Ruth L. & Ralph, Main St., Sheep Pasture	14,400	Sprecklin, Raymond G. & E., Big Island Pd., Lt. 5, Hemlock Hgts	19,120
Sawyer, Ruth L. & Ralph, Sawyer Ave., Amos Noyes Ld	11,010	Spurr, Ronald P. & E. R., W/S Maple Ave.	1,000*
Sawyer, Ruth L. & Ralph, Sawyer Ave., Marble Ld.	1,440	Stanhope, C. W. & C. I., N/S Academy Ave.	15,570
Sawyer, Ruth L. & Ralph, Off Stage Rd., Poores Hill Lot	5,710	Stanhope, M. E. & E. L., S/S Wood Drive, Lot #117	9,350
Sawyer, Ruth L. & Ralph, Sawyer Ave., Corn Hill	1,250	Stewart, Daniel W. & B. A., W/S Main St.	2,390
Scanlon, Gary & Rena, E/S Maple Ave.	350	Stewart, D. W. & B. A., W/S Main St.	15,930
Scanlon, James E. etal, E/S Main St.	870	Stickney, Ruth A., Big Island Pd., Conleys Grove	17,150
Schier, Florence J., #72 Main St.	18,510	Stickney, Ruth A., Big Island Pd., Conleys Grove	17,300
Scholl, John H. & Wanda, Meadow Lane & Sawyer Rd., Lt. 235	1,000*	Stickney, Ruth A., Off Conley Rd., Conley Land	1,000*
Sciolla, Joseph, Big Island Pd., Conley Road	6,400	Stickney, Ruth A., Off West Side Dr., Copp Lt, D. W. Field	9,100
	1,000*	Stickney, Ruth A., Big Island Pd., Dale Cott. Lot	2,350
			600
			1,000
			5,420
			270
			1,010

Stickney, Ruth A., Big Island Pd., Conleys Grove	\$ 8,530	Tomkiewicz, Stanley Hei, Providence Hill Rd.	\$ 1,940
Stickney, Ruth A., Big Island Pd., Right of Way	250	Tomkinson, Arthur & Ch., Big Island Pd., Conleys Grove	9,940
Stickney, Ruth A., Big Island Pd., Ludwig Cott. Lot	1,150	Torrice, Lillian, W/S Main St., Lot 5	22,900
Barrett, Fred Heirs, Big Island Pd., F. Barrett Cott L.	1,800	Toshach, Howard H., Main St., Carleton Place	8,450
Stickney, Walter E., Water Rights	18,130	Toshach, Bernard A. & B., E/S Maple Ave.	8,130
Stickney, Walter E., Big Island Pd., Beach & Rec. Area	1,595		1,000*
Stickney, Walter E., Big Island Pd., Ben Clark Land	750	Tremblay, Harry A. & C., S/S Rte 111, Pt. Daniel Knight	350
Stickney, Walter E., Off Rte 111, Bailey Land	580	Tremblay, Harry A. & C., S/S Rte 111, Pt. of Dnl Knt Lnd	2,150
Stickney, Walter E., Rte 111, J. Conley Land	580	Tremblay, Harry A. & C., Off Rte 111 & Stage Coach Rd.	4,280
Stickney, C. Warren etal, West Side Drive, L. H. T. & J. Myers L	1,000	Trinity House Camp, Main St.	32,500
Stickney, C. Warren etal, West Side Drive, W. P. Brickett Ld	400	Trites, Earl F. & K., West Side Drive, Moses Pattie Ld	2,880
Stickney, C. Warren, West Side Drive	400	Turnberg, Lawrence & G., Big Island Pd., Houles Grove	6,460
Still, Anita D., Main St.	6,010	Twin City Const. Corp., Robie Lane, Lot 22, Green Hill	17,300
Still, Anita D., Main St.	20,120	Twin City Const. Corp., Robie Lane, Lot 23 off Main	2,600
Stone, James E. & P. T., Providence Hill, Lot 6, Hickory Act	15,030		
Storrs, Elsbeth, Big Island Pd., Conleys Grove	6,760	Unknown, E/S N. Broadway, Roadway	350
Storrs, Elsbeth, Big Island Pd., Conleys Grove	6,130	Vaillencourt, Cecile, Big Island Pd., Houles Grove	7,460
Storrs, Elsbeth, Big Island Pd., Conleys Grove	1,040	Valdes, A. D. & P. L., West Side Ave., Robin Place	5,230
Stoyeski, Edmund A. & A., E/S Summit Dr., Lt. 21, Lewis Hms	18,430	Valente, F. J. & J., Land, Island Pond	1,600
	1,000*	Van Blarcom, Earl H. & F., Big Island Pd., Lts 36 & 37, Hemlock	3,000
Stundze, James V. & J. A., Sawyer Ave., Lot 229	13,560	Valente, F. J. & J., Big Island Pd., Lot #17	8,350
Sturk, Robert G., Maple Ave., Newbury Drive	1,300	Vallieres, Paul G. & L. E., W/S Newbury Dr., Lot #1, Maple Ave.	16,200
Sullivan, J. P. & G. C., E/S West Side Dr.	600	Vasconcelas, Jeffrey, Providence Hill Rd.	2,780
Swan, Burleigh, Big Island Pd., Conleys Grove	7,770	Vasconcelas, James D. & C., N/S High Hill Rd.	22,500
Swan, Burleigh, Big Island Pd., Conleys Grove	1,250	Vasta, Alfio F. & Marie, Off Meadow Lane, Lot 231	16,100
Sweeney, Grace Mrs., Big Island Pd., Conleys Grove	7,000		1,000*
Szczapa, A. & J., Meadow Lane, Lot #206	17,490	Verrette, George A., N/S Sunset Drive, Lot #22	15,700
			1,000*
Tabloski, Shirley, Rte 111	12,570	Von Hasseln, H. W. Jr. & S., Salem Rd, Lot 3, Hickory Acres	15,540
Talbot, M. P. Jr. & R., S/S Sunset Drive, Lot 15, Lewis Hm	20,800	Viglione, Raymond J. & B., W/S Woodlawn Ave., Lt. 22, Academy	16,120
Talian, Ray P., S/S Wood Drive, Lot #111	20,500		
Taylor, Albert P. & H. J., East Road, Parcel #3 Kpupski	14,650	Wager, Mary G. Evans, Big Island Pd., Lts. 6 & 7, Kings Grv	10,860
Taylor, Jennie Porter, Jenny Taylor Land	1,000	Wain, Donald R. & M. M., N/S Newbury Drive, Lot 5	15,700
Tenevck, Walton P. & B., W/S Main St.	24,600	Wain, Donald R. & B., W/S Maple Ave., Part Parcel A	2,050
	1,000*	Walker, Esther M., S/S Island Pond R	2,200
Terrio, Robert T. & E., Big Island Pd., Conleys Grove	5,950	Walker, Moses S. & C., W/S Main St.	16,600
Thompson, Dick C. & A. M., Maple Ave.	16,060	Walker, M. S. & C., W/S Main St.	4,400
Thompson, Marjorie E., W/S Maple Ave.	39,260	Wallace, William H. Jr., E/S Maple Ave.	19,300
Tindle, Anita L., Mrs., Big Island Pd., Lt. 11, Hemlock Hgts	7,380		1,000*
Tobey, J. A. & D. A. etal, Big Island Pd., Conleys Grove	9,910		
Tobias, Mary Wason, W/S East Rd.	4,390		

Wallfield, Reginald & D., Big Island Pd., Lt. 4, Chase Island	\$ 5,180	Whitworth, Alva O. & C. D., S/S Academy Ave	\$15,980
Walnut Ridge Water Co., Wood Drive, Lot 113	2,800	Wicks, Patricia, Stage Rd., Formerly McKennas	1,700
Wason, Austin B. & S., W/S Maple Ave.	47,990	Wienczkowski, A. & H., Shannon Rd.	2,100
Wason, Austin B. & S., E/S Maple Ave.	10,130	Wiggin, Helene M., Meditation Lane, Lot #1	24,750
Watjin, William E. Jr., Big Island Pd., Lt. 15, Hemlock Hgts	3,070	Wilczynski, E. M. & B., Big Island Pd., Lt. 19, Hemlock Hgts	12,330
Watjin, William E. Jr., Big Island Pd., Lts 53&54, Hemlock	1,470	Willard, Raymond H. & J., Blue Bird Lane, Lot 13, Hickory Ac	14,160
Watson, C. A. & M. R., Big Island Pd., Conleys Grove	5,840	Williams, F. I. & H. C., Sleepy Hollow & Highland Rd, Lt. 19	21,050
Watson, Lewis H. Jr. & E., Big Island Pd., Lot #45	8,500	Williams, R. H. & J. M., E/S Main St., Bannons Land	15,310
Webb, Edmund M. & M., Green Hill Drive, Lot 8	17,600	Wilson, Edna	5,000
Webber, Robert E. etal, Big Island Pd., Lt. 73, Hemlock Hgts	750	Wilson, John D. Jr., Big Island Pd., Lt. 2, Chase Island	6,420
Webber, Robert E. etal, Big Island Pd., Lt. 74, Hemlock Hgts	750	Wilson, Viola E., N/S Academy Ave	2,000
Webber, Robert E. etal, Big Island Pd., Lt. 75, Hemlock Hgts	750	Wilson, Viola E., Pope Rd	100
Webber, Robert E. etal, Big Island Pd., Lt. 76, Hemlock Hgts	750	Wilson, Ralph, Big Island Pd., Chase Island	3,420
Webber, Robert E. etal, Big Island Pd., Lt. 70, Hemlock Hgts	890	Winkowski, Henry S. & E., Off Robie Lane, Lt. 16, Green Acres	620
Webber, Robert E. etal, Big Island Pd., Lt. 71, Hemlock Hgts	780	Witherell, H. G. & E. M., Sunset Drive, Lot #17	22,700
Webber, Robert E. etal, Big Island Pd., Lt. 70A, Hemlock Hgt	790	Witley, Annette S., Main St.	22,000
Webber, Robert E. etal, Big Island Pd., Lt. 65, Hemlock Hgt	750	Witley, Annette S., Main St., Land of Main Hse	3,500
Webber, Robert E. etal, Big Island Pd., Lt. 59, Hemlock Hgts	750	Witley, Annette S., Main St.	4,060
Webber, Robert E. etal, Big Island Pd., Lt. 60, Hemlock Hgts	750	Witley, C. F. Jr. & D. L., Main St.	21,800
Webber, Robert E. etal, Big Island Pd., Lt. 63, Hemlock Hgts	750	Wolflein, J. H. Jr. & C. H., E/S Summit Dr., Lt. 15, Lewis Hms	22,990
Weeks, Walter J. & M. E., E/S East Rd	14,600		1,000*
Weeks, Walter J. & M., Academy Ave. & East Rd., Noyes Fld	4,100	Wood, Gladys, S/S Jericho Rd.	400
Weeman, Roland K. & E. J., W/S Meditation La	15,480	Wood, Milton P. & G. G., S/S Jericho Rd.	400
Welch, Raymond A. & L., Blue Bird Lane, Lt. 15, Hickory Acts	1,000*	Wood, Richard G., E/S Main St.	10,530
	14,060	Wood, Richard G., N/S Island Pond R	9,290
	1,000*	Woodlock, Paul B. & H., E/S Summit Dr., Lt. 9, Lewis Homes	18,600
	17,640		1,000*
Welch, Margaret, N/S Willow Vale	18,100	Woodrige, R. W. & C. M., Big Island Pd., Lt. 19, Stickney Shr	6,250
Weldy, N. E. Jr. & V., N. Broadway & Sleepy Hollow Rd	1,000*	Wormwood, Frank & C., E/S Meditation La, Box 109A	13,710
Wentworth, Randolph & E., No. Bwy & Sleepy H., Lot 7	16,200	Worrell, Anne M. Mrs., W/S Maple Ave.	12,970
Westgate, L. T. & E. A., W/S Maple Ave., Part Parcel A	18,250	Wright, George E. & G., N/S Academy Ave. & Main St.	15,080
Whittaker, Alvin M. & V., Main St.	9,390	Wright, Edna L., Main St.	20,300
Whitaker, George H. & R., Big Island Pd., Lt. 4, Sheep Island	9,350	Wright, Edna L., Rte 111, St. Lawrence Ld	400
White, Edward N. & J. M., S/S Academy Ave.	18,260	Wright, Mabelle L., Main St., L. Taylor's Place	10,000
White, George W. Jr. & M., W/S East Rd	11,120	Wright, Mabelle L., Main St.	2,780
	1,000*	Wulf, Edith L. Mrs., W/S Maple Ave	42,100
	8,850		
White, Lillian I., Main St.	1,000*	Yanacek, Robert B. & J. B., Wood Drive, Lot 103	17,800
Wermers, Jos. Francis & E., Big Island Pd., Conleys Grove	1,250	Yeaton, C. B. & N. P., E/S Main St.	20,250
Whiteneck, B. W. Jr. & G., Main St.	10,480	Young, Robert V., W/S Woodlawn Ave., Lt. 20, Academy Hgts	15,200
	1,000*		

Zahn, Richard & Anne, Scottsdale Road, Lot 2	\$13,730	George Kutzelman, 50 Maple Ave., Starcraft Rowboat	\$ 80
Zapsalis, Stergios & M., W/S East Road	4,300	George Lydick, Crestlnr Runabout, Lot 50, Hemlock Hgt	240
Zaremba, Edward F. & E., S/S Island Pond R	20,830	Victor L. Miller, Grady Runabout	500
Zecchini, Marjorie Mrs., Green Hill Drive, Lot 3	1,000 *	James H. Morgan, Stickney Shores, Hydroswift Runabout	500
Zinkevicz, Robert A. & D., Sawyer Ave. & Scottsdale Rd	24,000	Austin P. Nunes, Chase Island, Howard Skiff	50
Atkinson, Arthur H., Hemlock Heights, Winner-Runabout	16,900	Pratt, Earl F., Academy Ave., Pennyann - Runabout	250
Frederick F. Bishop, East Rd., Thompson Cruiser	250	Roberts, Cecil P., Stickney Shores, Owens - Runabout	450
Laurence B. Boylan, Hemlock Hgts, Sea Mac Outboard	200	Stanley E. Smith, Main St., Rt 121, Dixie Runabout	2,000
The Bronze Craft Corp., Hemlock Hgts., Dorse H-Runabout	180	Spang, Clemens J., Main St., Groceries	50
George W. Caton, 153 Main St., Open inboard	1,200	Lawrence B. Turnberg, Island Pd., Old Town Runabout	600
Conley, Elmer A., Atkinson, Caravan-Runabout	100	Neil F. Walker, East Road, Sea Ray Runabout	150
Johan Debesche, Bos Whaler Sail	100	Wilezyhski, Edmund, Hemlock Hts, 1957 Runabout	178,600
Della Piana, Daniel J., Hemlock Hgts., Crestliner	200	Exeter & Hampton Elec., Lines and Equip.	19,000
Dubois, Armand L., Isl. Pond, Atkinson, Hilineer-Speed str	250	Public Serv. Co. of N. H., Lines & Equip.	
Flanagan, John O., Stickney Shores, 1964 Runabout	300		
Fitzgerald, Daniel A., Sheep Island, Old Town - Runabout	500		
Feuer, Martin M., Main St., Lumber	200		
Hale, Murray E., Maple Ave., Ark Trav - Runabout	1,500		
Randall A. Hale, Academy Ave., Aqua Cat Catamara	1,150		
William C. Holland, S Craft Runabout, Atkinson, N. H., I. P.	400		
House, Ralph E., Thompson Runabout, Sea King - Row Bt	100		
George E. Kinney Jr., Hyliner Runabout	960		
	175		

* Veteran's Exemption

THIS IS THE WEEK THAT WAS!



School Art Contest Winners



Greeting Miss New Hampshire



Original Town Meeting Re-enacted



Governor's Day with Gov. King



Grand March



Costume Ball - A Night to Remember

New Hampshire Annual Report Contest

This is to certify that

ATKINSON

has been awarded **DESIGN CITATION**
in Class III for the year 1967 in recognition of
the excellence of its 1966 Annual Report

Judges:

Frances Shaine

Frank B. Merrill

Richard C. [unclear]



PUBLIC ADMINISTRATION SERVICE,
DEPARTMENT OF GOVERNMENT:

Lawrence W. O'Connell

COLLEGE OF LIBERAL ARTS,
UNIVERSITY OF NEW HAMPSHIRE:

Eugene S. Smith, Dean