


207
352.07
T23
1990



1990
ANNUAL
REPORT
TOWN OF
JAFFREY

FINANCIAL REPORTS
TOWN MEETINGS
TOWN OFFICIALS
ELECTIONS
REPORTS

IN HONOR OF

1990

This year, the Town of Jaffrey wishes to dedicate their Annual Town Report to Mr. Richard A. Grodin. After 13-years of service, he has stepped down as a member of the Jaffrey Planning Board.



-First appointed in 1977


-Served as Secretary in 1978
and thereafter as needed

-Served as Chairman from 1978 to 1982 and as Chairman Pro
Tem and as Vice Chairman as needed

The energy and sense of responsibility Mr. Grodin brought to his "serving" played an important role in enhancing the quality-of-life in Jaffrey. He has consistently strived to make our town a better place to work and live.

To him our thanks, through the dedication of this, our
1990 Annual Town Report

ANNUAL REPORT
of
THE TOWN OF
JAFFREY
NEW HAMPSHIRE



For The Year
1990

INDEX

1990 Audit Management Letter.....	67
Balance Sheet.....	57
1991 Budget.....	26
Directory of Town Officials.....	3
Inventory of Taxable Property.....	107
Recapitulation.....	35
Recurring Town Meeting Schedule.....	37
Report of the Alice Poole Fund.....	52
Report of the Animal Control Officer.....	79
Report of the Board of Adjustment.....	92
Report of the Building Inspector/Health Officer.....	83
Report of the Class V & Class VI Roads Committee.....	97
Report of the Conservation Commission.....	93
Report of the Fire Department.....	88
Report of the Historic District Commission.....	94
Report of the Librarian.....	74
Report of the Library Treasurer.....	75
Report of the Library Trustees.....	73
Report of the Monadnock Advisory Commission.....	96
Report of the Old Burying Ground Committee.....	95
Report of the Overseer of Public Welfare.....	87
Report of the Planning Board.....	91
Report of the Police Department.....	76
Report of the Public Works Department.....	80
Report of the Recreation Department.....	84
Report of the Selectmen.....	36
Report of the Tax Collector.....	40
Report of the Town Clerk.....	39
Report of the Town Manager.....	38
Report of the Treasurer.....	43
Report of the Trustees of Trust Funds.....	47
State Primary Results.....	21
State General Election Results.....	23
Statement of Bonded Debt.....	53
Summary of Inventory of Valuation.....	56
1990 Town Meeting Minutes.....	6
Vital Statistics.....	98
1991 Warrant.....	31

DIRECTORY OF TOWN OFFICIALS

ELECTED OFFICIALS

Moderator

Marc P. Tieger Term Expires 1992

Town Clerk

Maria A. Whitney Term Expires 1993

Town Treasurer

Francis R. Chamberlain Term Expires 1992

Board of Selectmen

Peter B. Davis Term Expires 1991

Jeanne L. LaBrie Term Expires 1992

William G. Elliott Term Expires 1993

Supervisors of the Checklist

Betty Balentine Term Expires 1992

Sylvia J. Hamilton Term Expires 1994

Kathleen Robinson Term Expires 1996

Fire Department

Donald K. Sawtelle, Chief Engineer Term Expires 1991

Alfred Merrill, Assistant Engineer

John White, Assistant Engineer

Representatives to the General Court

Alfred Sawyer Term Expires 1992

Richard A. Grodin Term Expires 1992

Trustees of Trust Funds

William C. Arthur Term Expires 1993

Robert K. Massey Term Expires 1992

Kendall G. Russell Term Expires 1991

Library Trustees

Elizabeth B. Shea, Chair Term Expires 1992

John J. Stone, Treasurer Term Expires 1992

Jean B. Page, Secretary Term Expires 1993

Charles H. Griswold Term Expires 1991

Rev. Francis X. Cheney Term Expires 1991

APPOINTED OFFICIALS

Board of Adjustment

Christopher Struthers, Chairman Term Expires 1993

Elizabeth Littlefield, Vice Chair Term Expires 1993

R. Peter Sawyer Term Expires 1992

Roland Boucher Term Expires 1992

Keith Luscombe Term Expires 1992

Thomas Bishop, Alternate Term Expires 1991

Philip Tremblay, Alternate

Robert C. McKenna, Alternate

Joanne M. Johnson, Clerk

Budget Committee

Robert Bussiere, Chairman	Term Expires 1992
James Balentine	Term Expires 1991
Sandra Stewart	Term Expires 1993
Lloyd Robinson	Term Expires 1991
Francis R. Chamberlain	Term Expires 1992
Franklin W. Sterling, Jr.	Term Expires 1993
Jeanne L. LaBrie	Selectmen's Representative

Building Inspector

Bruce D. Feltus	
Robert A. Pauley	Deputy

Conservation Commission

Ronald M. Reid, Chairman	Term Expires 1991
David Shattuck, Vice Chairman	Term Expires 1991
Ben Haubrich, Treasurer	Term Expires 1992
William P. Smith	Term Expires 1993
Stephen A. Given	Term Expires 1992
Mark Kresge	Term Expires 1992
Bill Jack, Planning Board Rep.	Term Expires 1991
Betty Dombrowski, Alternate	Term Expires 1992

Health Officer

Bruce D. Feltus	
Joseph F. Forcier	Deputy

Historic District Commission

Robert Stephenson, Chairman	Term Expires 1992
Nora Bryant, Vice Chair	Term Expires 1991
Martha Brummer, Treasurer	Term Expires 1992
George Cox, Secretary	Term Expires 1993
Catherine Seiberling	Term Expires 1992
Deborah E. Babson, Alternate	Term Expires 1993
Sally Roberts, Alternate	Term Expires 1992
Margaret A. Johnson, Alternate	Term Expires 1991
Jeanne L. LaBrie	Selectmen's Representative
Christopher V. Bean	Planning Board Representative

Library Personnel

Cynthia E. Hamilton	Director
Jeanne H. Burr	Children's Librarian
Marilyn J. Simons	Assistant Librarian
Jennifer G. Sawyer	Assistant Librarian
Marjorie Zerbel	Assistant Librarian

Old Burying Ground Committee

Charles W. Bacon, Jr., Chairman	
William C. Royce	
Diana Gallup	

Overseer of Public Welfare

Weltha B. Smith	
-----------------	--

Planning Board

Christopher V. Bean, Chairman	Term Expires 1993
Robert W. Potter, Vice Chairman	Term Expires 1992
Stella A. Pillsbury	Term Expires 1993
Robert M. Chamberlain	Term Expires 1991
Diane Schott	Term Expires 1993
Joseph J. Crocker, Alternate	Term Expires 1993
William Jack, Alternate	Term Expires 1992
Philip Cournoyer, Alternate	Term Expires 1992
William G. Elliott	Selectmen's Representative
Joanne M. Johnson, Clerk	

Police Department

David T. Barrett	Chief
Gary Phillips	Lieutenant
Robert Pelio	Detective Sergeant
Richard Carpenter	Sergeant
Steven Reynolds	Detective
David Ellis, Jr.	Officer
Jeff Proulx	Officer
Aaron Thompson	Officer
Scott Stevens	Officer
Paul Rella	Officer
Charles Boutot	Officer
Theresa Talmadge	Desk Officer
Georgianna Forest	Desk Officer
Henry Moreau, Jr.	Animal Control Officer

Part Time Police

Karen Hanson-Shaw	Officer
William Sheldon	Officer
Raymond Bernier	Officer
Richard Paulsen	Officer

Public Works

Robert A. Pauley	Director
------------------	----------

Recreation Committee

Robert Lunny, Vice Chairman	Term Expires 1991
Myrtle Hazleton	Term Expires 1991
Thomas Bishop	Term Expires 1993
William G. Elliott	Selectmen's Representative
Daniel C. Shattuck	School Board Representative

Recreation Department

Caroll J. Carbonneau	Director
Kimberly A. Ouellette	Program Director
Janet A. Sullivan	Secretary
Sylvester J. DeRuosi	Park Maintenance

Town Office Personnel

Hunter F. Rieseberg	Town Manager
Barbara E. Heil	Administrative Secretary
Joanne M. Johnson	Secretary
Dawn L. Oswalt	Tax Collector
Janet A. Sullivan	Deputy Town Clerk
Elaine E. Irish	Bookkeeper
Norman S. Irish	Assessor

STATE OF NEW HAMPSHIRE
TOWN OF JAFFREY
1990 ANNUAL TOWN MEETING MINUTES

To: The inhabitants of the Town of Jaffrey, in the County of Cheshire, in said State, qualified to vote in Town Affairs:

You are hereby notified to meet at the Ernest J. Pratt Auditorium in said Jaffrey on Tuesday, the 13th of March next, at nine o'clock in the forenoon (polls close at 7:00 pm) to vote for the Town Officers and to act on other questions required by law to be decided by official ballot. Pursuant to RSA 39:2a and the vote of the Town at adjourned session of Town Meeting on March 13th, 1979, the business meeting will be recessed until ten o'clock in the forenoon, Saturday March 17th, 1990, at which time the Town will act on all subjects described in the following Warrant Articles except those requiring action by Official Ballot:

Art. 1. To choose the following Town Officers: (By Official Ballot)

Moderator - 2 Year Term - Marc P. Tieger
Chief Engineer/Fire Dept. - One Year Term - Donald K. Sawtelle
Treasurer - Three Year Term - Francis R. Chamberlain
Selectmen - Three Year Term - William G. Elliott
Trustee of the Trust Funds - Three Year Term - William C. Arthur
Library Trustees - Three Year Term - Jean B. Page
Supervisor of Checklist - Six Year Term - Kathleen Robinson
Town Clerk - Three Year Term - Maria Whitney

Recessed until March 17, 1990 at 10:00 a.m. The hour of 10:00 a.m. having arrived, the acting Town Moderator, Philip J. Cournoyer, reconvened the annual Town Meeting of the Town of Jaffrey.

The Pledge of Allegiance was led by the Boy Scouts and an invocation was said by Bernard J. Hampsey, Jr.

Bob Potter was recognized. He spoke briefly about the sounding board hand outs and encouraged people to volunteer their time and talents for the good of the community.

The Moderator then proceeded to explain secret ballot procedures by quoting the RSA, and the general rules and procedures of Town Meeting.

The following resolution was read by Selectman Franklin W. Sterling Jr.:

WHEREAS: Ms. Virginia W. Hunt has served with honor and dedication as a member of the Old Burying Ground Committee from 1972 to 1989;

BE IT RESOLVED: That the Town of Jaffrey wishes to express its sincere gratitude and that this expression of our thanks be made a part of the official record of this meeting;

BE IT FURTHER RESOLVED: That a copy of this resolution be sent to Ms. Virginia W. Hunt.

The following resolution was read by Selectman Peter B. Davis:

WHEREAS: Ms. Myrtle J. Hazelton has served with honor and dedication as Supervisor of the Checklist from 1965 to 1990;

BE IT RESOLVED: That the Town of Jaffrey wishes to express its sincere gratitude and that this expression of our thanks be made a part of the official record of this meeting;

BE IT FURTHER RESOLVED: That a copy of this resolution be sent to Ms. Myrtle J. Hazelton.

The following resolution was read by Selectman Jeanne L. LaBrie:

WHEREAS: The Honorable Bernard J. Hampsey, Jr. has served with honor and dedication as Moderator for the Town of Jaffrey from 1976 to 1990;

BE IT RESOLVED: That the Town of Jaffrey wishes to express its sincere gratitude and that this expression of our thanks be made a part of the official record of this meeting;

BE IT FURTHER RESOLVED: That a copy of this resolution be sent to his honor Bernard J. Hampsey, Jr.

The following resolution was read by Selectman Peter B. Davis:

WHEREAS: Franklin W. Sterling has served a Selectman for the Town of Jaffrey from 1987 to 1990 and as Chairman of the Board of Selectmen;

BE IT RESOLVED: That the Town of Jaffrey wishes to express its sincere gratitude and that this expression of our thanks be made a part of the official record of this meeting;

BE IT FURTHER RESOLVED: That a copy of this resolution be sent to Franklin W. Sterling, Jr.

The resolutions were accepted by acclamation.

Art. 2. To see if the Town will vote to raise and appropriate a sum not to exceed Two Million Three Hundred Forty Nine Thousand Three Hundred Dollars (\$2,349,300) for the purpose of purchasing and renovating property currently owned by the New Hampshire Ball Bearings Company (approx. 5.5 +/- acres and 42,000 sq.ft. of building, Map 244, Lot 96) located on Route 124 in Jaffrey. This property to be the site of a new multipurpose municipal office

center. Of the above amount, a sum not to exceed One Million Nine Hundred Ten Thousand Two Hundred Dollars (\$1,910,200) is to be raised through the issuance of general obligation bonds or notes in accordance with RSA Chapter 33 and the Board of Selectmen are hereby authorized to provide for the sale of said bonds or notes and to fix the date, maturities, denominations, interest rate, schedule of payment, form or other details of the bonds and/or notes, and to authorize the Selectmen to expend said sum and to sign such agreements, contracts and other documents and to take such other actions as may be necessary to effect the purposes set forth above, and to authorize the Selectmen to accept and expend any monies that may become available from other sources for the purposes set forth. This article to be effective only upon the adoption of Article 4 herein. (By Selectmen & 2/3 Ballot Required) Recommended by Budget Committee.

Franklin W. Sterling then read a revised Article 2, which is as follows:

To see if the town will vote to raise and appropriate the sum of One Million Three Hundred Forty Thousand Six Hundred Twenty Six Dollars (\$1,340,620), for the purpose of purchasing and renovating property currently owned by the New Hampshire Ball Bearings Company (approx. 5.5 +/- acres and 42,000 sq. ft. of building, Map 244, Lot 96) located on Route 124 in Jaffrey. This property to be the site of a future multipurpose municipal office center. said sum not to exceed One Million Three Hundred Forty Thousand Six Hundred Twenty Dollars (\$1,340,620) is to be raised through issuance of general obligation bonds or notes in accordance with RSA Chapter 33 and the Board of Selectmen are hereby authorized to provide for the sale of said bonds or notes and to fix the date, maturities, denominations, interest rate, schedule of payments, form or other details of the bonds and/or notes, and to authorize the Selectmen to expend said sum and to take such other actions as may be necessary to effect the purposes set forth above, and to authorize the Selectmen to accept and expend any monies that may become available from other sources for the purposes set forth. (By Selectmen & 2/3 Ballot Required) Recommended by the Budget Committee.

Marc Tieger was recognized, and he spoke about the Building Advisory Committee that was formed to make a needs assessment for a multipurpose municipal office building. Others members were also recognized and spoke on the many matters relating to said building.

Frank Monahan, the Director of Bureau of Court Facilities, was also recognized by the moderator. He spoke on matters relating to the leasing of a section of the building for district court.

Hunter Rieseberg, Town Manager, was recognized by the moderator. At which time he made a presentation of what was planned for the future facility.

After some discussion the article was moved and the polls were opened at 12:30 p.m. The polls were then closed at 1:30 p.m. and the ballots were counted. The results were as follows:

Yes - 207 No - 241

Total votes cast - 449, with one being invalid. The article was defeated.

While the polls were open for Article 2, a motion was made to go out of warrant article order. The motion passed by voice vote.

Art. 6. That all reports submitted by Town Officers be accepted as read. (By Selectmen)

This article was addressed by Peter B. Davis

Article was passed by voice vote.

Art. 8. To authorize the Board of Selectmen to sell at public auction any and all property which has been or may be acquired through Tax Sale or Tax Lien. Such public auction to be held after being advertised in a local weekly newspaper for three successive weeks. (By Selectmen)

This article was addressed by Jeanne L. LaBrie.

Article was passed by voice vote.

Art. 11. To authorize the Board of Selectmen pursuant to RSA 39:95-b, to apply for accept and expend any and all federal, or State grants, gifts or funds that may become available during the ensuing year. (By Selectmen)

This article was addressed by Franklin W. Sterling, Jr.

Article was passed by voice vote.

At 1:15 pm, the meeting returned to the normal order of article presentation.

Art. 3. To see if the Town will vote to raise and appropriate the sum of One Million Seven Hundred Fifty Thousand Five Hundred Dollars (\$1,750,500.00), for the design and construction of a 750,000 gallon steel water storage tank and appurtenances thereto. Said storage facility to be located on land(s) to be donated to the Town of Jaffrey by Delcie D. Bean, Jr. While this sum is to be raised through the issuance of general obligation bonds or notes not to exceed One Million Seven Hundred Fifty Thousand Five Hundred Dollars (\$1,750,500.00), this project/bond is to benefit and be funded by water system users. Said bonds/notes shall furthermore be issued in accordance with RSA Chapter 33 and the Board of Selectmen are authorized to provide for the sale of said bonds or notes and to fix the date,

maturities, denominations, interest rate, schedule of payment, form or other details of the bonds and/or notes, and to authorize the Selectmen to expend said sum and to sign such agreements, contracts and other documents and to take such other actions as may be necessary to effect the purposes set forth above, and to authorize the Selectmen to accept and expend any monies that may become available from other sources for the purposes set forth above. (By Selectmen & 2/3 Ballot Required). Recommended by the Budget Committee.

The article was addressed by Jeanne L. LaBrie, after which a technical presentation was made by Rob Pauley, Public Works Director. The polls were opened at 2:20 pm and closed at 3:20 pm. The ballots were counted with the following results:

Yes - 251 No - 108

The article was passed by the required 2/3rds vote.

Art. 4. To see if the Town of Jaffrey will authorize the Board of Selectmen to sell the following Town land; 1) Land and Buildings known as the Jaffrey Town Offices located at 69 Main Street (Assessor's Map 238, Lot 166) containing approximately .37 +/- acres for a sum of not less than \$326,000, 2) Land and Building known as the Jaffrey Police Department located at 6 River Street (Assessor's Map 238, Lot 13) containing approximately .06 +/- acres for a sum of not less than \$113,100. The sale of these properties shall be contingent upon the purchase of property now owned by the New Hampshire Ball Bearings Company as described in Article 2 and the adoption of Article 2 at this Annual Town Meeting. (By Selectmen)

Peter B. Davis moved that the article be passed over due to the defeat of Article 2.

The motion to pass over passed by voice vote.

Art. 5. To raise and appropriate the sum of \$4,065,903 (exclusive of special warrant articles) for the purpose of defraying the cost of Towns operating expenses for the year 1990 as presented and recommended by the Budget Committee.

The article was addressed by Robert Bussiere.

Article was passed without discussion by voice vote.

Art. 7. To see if the Town will vote to adopt the provisions of RSA Chapter 149-I, relative to sewers.

The article was addressed by Franklin W. Sterling, Jr.

Charles Royce was recognized and moved to amend the article. The Moderator ruled the amendment out of order. A discussion to

sustain the Moderator's ruling proceeded for some length and it was moved to vote. A standing count was taken, with the results as follows:

Yes - 130 No - 153

And so the vote to sustain was defeated. After which the amendment was presented as follows:

To see if the town will vote to adopt the provisions of RSA Chapter 149-I, relative to sewers, except that the Board of Selectmen may not enter into any contract with any entity to lease, provide, sell, purchase or accept sewage or waste treatment facilities, improvements or services having a cost of \$50,000.00 or more to any entity. The term "Contract" shall mean any agreement or series of agreements between the Board of Selectmen and any other entity or entities which the parties intend to be construed as a whole, whether expressed in a single document or multiple documents, or any agreement or series of agreements which pertain to one development project or related series of projects. (Presented by Charles Royce)

The amendment was discussed at length. It was moved to vote on the amendment, a standing count was taken due to the division of the voice vote. The results were as follows:

Yes - 144 No - 135

The amendment was passed.

After further discussion it was moved to vote upon the article as amended. A petition to vote on the article, as amended, was made by five present, registered voters; this was confirmed by the moderator who then accepted the petition and so moved on to the vote. The polls were open for a sufficient amount of time. The polls were closed and the ballots were counted, with the results being as follows:

Yes - 143 No - 140

The article passed as amended.

It was moved that Article 18 be presented out of Warrant order.

The motion was passed by voice vote.

Art. 18. To see if the Town of Jaffrey will vote to discontinue and relinquish pursuant to RSA 231:43 all interests of the Town in that portion of a Class Six roadway known as Gibbs Road beginning at the junction of McCoy Road and running southerly 620' linear feet and then turning southwesterly 580' linear feet. (By Petition)

Tom Raleigh addressed the article, after which it was discussed for sometime.

Article was defeated by voice vote.

The hour being 5:00 p.m. It was moved that the meeting be adjourned until March 31, 1990, at 9:00 a.m. at Pratt Auditorium.

The motion was passed by voice vote.

RECONVENED SESSION MARCH 13TH, 1990

On March 31, 1990, at 9:00 a.m., at Pratt Auditorium, the Town of Jaffrey reconvened it's annual town meeting. Philip J. Cournoyer continued as moderator. The meeting began with the Pledge of Allegiance and then the moderator proceeded to go over the general rules and procedures.

The Moderator than recognized Selectman Peter B. Davis. Peter B. Davis moved for a reconsideration of action taken at the Town Meeting on March 17, 1990 on Article 7, as amended.

The Moderator then stated the following: "Town Meeting Time - A Practical Handbook of Parliamentary Law" which states "comparative attendance alone is not conclusive - the giving of advance notice that reconsideration is to be moved, the importance of the article, the quantity and quality of the debate, the margin of the earlier vote,.. are all factors for the moderator to consider when tradition gives him discretion to decide whether he will entertain a motion for reconsideration. And so this Moderator allows this motion to reconsider to come to the floor because (1) there has been advance notice of information that creates the presence of compelling circumstance, and (2) and if we do not deal with this issue today - we will likely have to incur the expense and inconvenience of a special Town Meeting."

The Moderator than recognized Selectman Peter B. Davis. At which time Peter B. Davis then explained why the Board of Selectmen felt that there was a need to reconsider Article 7 for three reasons; 1. the closeness of the vote (yes - 143, No - 140), 2. the confusion in the interpretation of what Article 7, as amended, actually means to the Town of Jaffrey and, 3. the legal interpretation that the selectmen had received from Town Council as to what position the article, as amended, put the town in.

Peter B. Davis then asked that Special Town Council, Martin Gross, be allowed to address this issue so that the assembly might know from a legal stand point, what the amendment does to the article.

Mr. Gross spoke at length and the floor was then open for discussion. The Moderator recognized Charles Royce who moved to amend the article, he was ruled out of order.

After further discussion it was moved to vote to see if Article 7 would be reconsidered and rescinded, without the amendment that

was voted upon at the March 17, 1990 session of Town Meeting.

A standing vote was taken. The results are as follows:

Yes - 180 No - 111

And so it was passed that the article be reconsidered in its original form, as follows:

Art. 7. To see if the Town will vote to adopt the provisions of RSA Chapter 149-I, relative to sewers.

Franklin W. Sterling, Jr. moved to vote on the article, and he was seconded. The moderator than recognized Charles Royce.

Charles Royce moved to amend the article, the moderator ruled it out of order. The moderator's decision was not challenged. Discussion than proceeded for sometime. The question was moved to vote. The moderator declared that the vote was to be secret ballot in keeping with how the article was voted upon at the previous session, on March 17, 1990.

The polls were open for a sufficient amount of time. When the polls were closed the ballots were then counted; the results were as follows:

Yes - 219 No - 115

The article passed, by secret ballot, un-amended.

The moderator than recognized Peter Rivard.

Peter Rivard moved to reconsider Article 7, it was seconded by Francis Chamberlain. Peter Rivard explained that the reason for reconsideration was to put Article 7 completely to rest.

The reconsideration was defeated by voice vote.

The moderator than recognized Roberta Bennett. Roberta Bennett requested to move to Article 28. The request was approved by voice vote.

Art. 28. To see if the Town will vote to authorize the Selectmen to layout as a Class 5 Town Highway, a portion of roadway know as Heath Road Extension effective upon completion of the road by the Town of Jaffrey and the Peterborough Savings Bank to Town specifications effective upon the date of subdivision approval creating this roadway with the understanding that no Town funds other than those acquired from the previous owner in the form of a performance bond or other private parties be used to complete this project. (By Selectmen)

Peter B. Davis addressed the article.

A standing vote was taken, the results were as follows:

The article was passed.

The meeting than went back to the original warrant order.

Art. 9. To see if the Town will vote to raise and appropriate the sum of Twenty Five Thousand Dollars (\$25,000) and to deposit said sum into the capital reserve fund established 1989 for the purpose of purchasing a new fire truck for the Jaffrey Fire Department and to amend said Warrant Article (Art. #9) creating this fund so as to designate the Board of Selectmen as Agents for disbursement of this fund. (By Selectmen) Recommended by Budget Committee.

Peter B. Davis addressed the article.

The article passed by voice vote.

Art. 10. To see if the Town will vote to establish a Capital Reserve Fund pursuant to RSA Chapter 35 for the purpose of funding a town wide property revaluation and to raise and appropriate the sum of Ten Thousand Dollars (\$10,000.00) to be paid into said fund and to establish the Board of Selectmen as agents for disbursement. (By Selectmen) Recommended by Budget Committee.

Jeanne LaBrie addressed the article.

The article passed by voice vote.

Art. 12. To see if the Town will vote to authorize the Town Clerk to collect a motor vehicle registration surcharge, the amount of which is set forth in RSA 261:153 as follows:

\$5.00 for heavy vehicles, including mobile homes and house trailers, heavy trucks and truck-tractors whose gross weight exceeds 18,000 pounds, and buses;

\$3.00 for automobiles, light vehicles including trucks, and commercial motorized vehicles including tractor trailers; and

\$2.00 for special use vehicles including all-terrain vehicles, agricultural and farm vehicles, historic vehicles,

and 2-wheeled vehicles including mopeds, motorcycles, and non-motorized car and boat trailers;

And further, to require the Town Clerk, after deducting \$.50 from each fee to cover administrative costs, to deposit the remainder into a Town Reclamation Trust Fund, which is hereby created pursuant to RSA 149-M:13-a, to be held by the Town Treasurer in a separate account, and to be spent under the direction of the

Selectmen to pay for the collection and disposal of used motor oil, motor vehicle batteries, motor vehicle tires and other motor vehicle wastes from vehicles registered by Town residents; and any excess in the fund may be used for the recycling and reclamation of other types of solid waste. (By Selectmen). Peter B. Davis addressed the article.

The article was passed by voice vote.

Art. 13. To see if the Town will vote to raise and appropriate the sum of Three Thousand Dollars (\$3,000.00) to support the Veterans of Foreign Wars Ambulance Service, or act in any way relating thereto. (By Petition) Recommended by Budget Committee. Jeanne L. LaBrie addressed the article.

The article was passed by voice vote.

Art. 14. To see if the Town will vote to authorize the Selectmen and Treasurer to borrow funds upon the credit of the Town in anticipation of property taxes. (By Selectmen) Franklin W. Sterling, Jr. addressed the article.

The article was passed by voice vote.

Art. 15. To see if the Town will vote to discontinue and relinquish pursuant to RSA 231:43 all interests of the Town in a portion of old Route 202 beginning at Mountain View Drive and running in a southerly direction for approx. 350 linear feet to its junction with present Route 202. (By Selectmen) Peter B. Davis addressed the article.

The article was passed by voice vote.

Art. 16. Shall we adopt the provisions of RSA 72:28, V and VI for an optional veteran's exemption? The optional veteran's exemption is \$100, rather than \$50. (By Selectmen) By Ballot. Franklin W. Sterling, Jr. addressed the article. There was no discussion and it was moved to vote on the article.

The polls were then opened for a sufficient amount of time. The polls were then closed and the ballots were counted. The results were as follows:

Yes - 208 No - 21

The article was passed.

Art. 17. Shall we adopt the provisions of RSA 72:35, IV for an optional property tax exemption on residential property for a service-connected total disability? The optional disability exemption is \$1,400, rather than \$700. (By Selectmen) By Ballot.

Franklin W. Sterling, Jr. addressed the article.

After which it was moved by Herb Bixler that the Town Clerk cast one vote (ballot) in favor of the article. A voice vote was taken

on the motion by Herb Bixler, and the vote passed.

The ballot was cast by the Town Clerk with the results as follows:

Yes - 1 No - 0

Art. 19. To see if the Town will vote for an ordinance giving the Selectmen the power to impose and enforce a fine on anyone impeding, or denying access to the public the full width of the Town roads which border on lakes, ponds, rivers or streams; the penalty being a \$1,000 fine after a 7-day notice, and a \$100 fine each day thereafter until access is restored. (By petition)

Robert Chamberlain addressed the article. After some discussion Jerry Ouellette moved to amend the article, after which discussion on the amendment proceeded and a vote was taken to amend the article to read as follows:

To authorize the Selectmen to establish a committee of (5) five qualified and interested people to identify and study Jaffrey's class V and VI roads. Said committee to recommend plans to protect these roads for the Town's future enjoyment and to report back at the next annual Town Meeting.

The amendment was passed by voice vote.

The article, as amended, was discussed and then voted upon.

The article, as amended, was passed by voice vote.

Art. 20. To see if the Town will vote for an ordinance giving the Selectmen the power to impose and enforce a fine on anyone blocking, destroying or diverting a Class VI road; the penalty being a \$1,000 fine after a 7-day notice, and a \$100 fine each day thereafter until the road is restored. (By petition)

The Moderator entertained the motion that this article be passed over. A voice vote was taken and passed.

The article was passed over.

Art. 21. Shall we adopt the provisions of RSA 72:1-c which authorizes any Town or city to elect not to assess, levy and collect a resident tax. (By Petition)

Robert Chamberlain addressed the article.

The article was passed by voice vote.

Art. 22. To see if the Town will raise and appropriate the sum of \$1000.00 for the support of the Monadnock Community Day Care Center, a non-profit agency, or take any other action relating thereto. (By Petition) Not Recommended by Budget Committee.

Richard Grodin addressed the article.

The article passed by voice vote.

Art. 23. To see if the Town will appropriate the sum of Sixteen Thousand Five Hundred Dollars (\$16,500) to Home Health Care and Community Services to support the continuation of home and health services being provided to the residents of Jaffrey. (By Petition) Recommended by Budget Committee.

Owen Houghton addressed the article.

The article was passed by voice vote.

Art. 24. To see if the Town will vote to authorize the Board of Selectmen pursuant to RSA 41:9-a, to establish or amend fees for the issuance of any license or permits, or services, etc. which are part of any previous or future regulatory process authorized by the Town. (By Selectmen)

Franklin W. Sterling, Jr. addressed the article.

The article passed by voice vote.

Art. 25. To see if the Town of Jaffrey will vote to authorize the Selectmen to enter into a cooperative agreement under RSA Chapter 53-A, with the Towns of Fitzwilliam, Dublin and such other towns as may agree to the terms thereof, providing for joint exercise of powers and responsibilities concerning disposal of municipal solid waste, including among others, provisions for construction, maintenance, operation and closure of municipal solid waste disposal facilities, and for apportionment of financial responsibility therefore. (By Selectmen)

Peter B. Davis addressed the article.

The article was passed by voice vote.

Art. 26. To see if the Town will vote to raise and appropriate the sum of Five Thousand Five Hundred Dollars (\$5,500) for Monadnock Family Services, or take any other action relating thereto. (By Petition) Recommended by Budget Committee.

David Barrett addressed the article.

The article was passed by voice vote.

At this time the Moderator recognized Selectman Franklin W. Sterling, Jr.

Mr. Sterling read the following resolution:

WHEREAS: Mr. Phillip J. Cournoyer has served with honor and dedication as interim Moderator during the 1990 Jaffrey Town

Meeting;

BE IT RESOLVED: That the Supervisors of the Checklist and the Town of Jaffrey wish to express its sincere gratitude and that this expression of our thanks be made a part of the official record of this meeting;

BE IT FURTHER RESOLVED: That a copy of this resolution be sent to Mr. Philip J. Cournoyer.

Resolution adopted by acclamation.

Art. 27. To see if the Town will vote to designate and proclaim April 22, 1990, as Earth Day, and to set aside that day for public activities promoting preservation of the global environment and launching the "Decade of the Environment". (By Petition)

The article was moved and seconded. (None of the petitioners were present to address the article.)

The article was passed by voice vote.

Art. 29. To see if the Town will vote to authorize the Board of Selectmen to convey all of the Town's right, title and interest in and to a certain parcel of real estate with the buildings thereon described in deed of Eino J. Oja to James McDonough and Alice McDonough, recorded in Volume 517, Page 488 at the Cheshire County Registry of Deeds in order to clear title to property owned by the estate of Alice McDonough.

Jeanne L. LaBrie addressed the article.

The article was passed by voice vote.

Art. 30. Are you in favor of adding a new section 4.13 which specifies when building permits shall be required and a new section 4.14 which requires that all industrial, commercial, and multifamily construction in the Town of Jaffrey shall conform to the BOCA National Building Code? Proposed by the Planning Board. (By Official Ballot)

Yes - 467 No - 260

The article passed.

Art. 31. Are you in favor of the amendment to the Jaffrey Wetlands Conservation District Ordinance as proposed by the Planning Board? (The amendment corrects an ambiguity in the definition of wetlands.) (By Official Ballot)

Yes - 476 No - 353

The article passed.

Art. 32. Are you in favor of amending Section XV (Guide to Zoning Districts) of the Land Use Plan which amendments rewrite the discrepancies of the Central Industrial District (para. 15.14), Pawprints Industrial District (para. 15.13), General Business District West (para. 15.9) and Annett Industrial District (para. 15.16) as proposed by the Planning Board? (These proposed amendments correct typing errors and do not constitute any change in previously voted zoning districts except that the boundary of the Industrial District (para. 15.13) would be changed to include property between the west side of Fitch Road and Cheshire Pond.) (By Official Ballot)

Yes - 540 No - 265

The article passed.

Art. 33. Are you in favor of adding to paragraph 3.1, the Rural District, and 3.5, the Industrial District, a new sub-paragraph which adds the following permitted uses: "Excavation of Earth, as governed by Town of Jaffrey Regulation of Excavation of Earth," as proposed by the Planning Board? (By Official Ballot)

Yes - 437 No - 340

The article passed.

Art. 34. Are you in favor of amending paragraph 4.9 (occupancy permits) by deleting the second paragraph and substituting the following therefore: "Reasonable occupancy permit fees be as established by the Board of Selectmen"? Proposed by the Planning Board. (By Official Ballot)

Yes - 404 No - 374

The article passed.

Art. 35. Are you in favor of amending paragraph 9.4 by deleting the text and substituting a new definition which requires that no more than five percent (5%) of the dedicated open space may be covered by buildings, roads, or any constructed impervious surfaces, as proposed by the Planning Board? (By Official Ballot)

Yes - 441 No - 343

The article passed.

Art. 36. Are you in favor of amending paragraph 9.2-a to read "A development plan conforming to the requirements of a preliminary layout under section XI of the Subdivision Regulations of the Planning Board."? Proposed by the Planning Board. (By Official Ballot)

Yes - 372 No - 349

The article passed.

Art. 37. Are you in favor of amending paragraph 3.17, Customary Home Occupations, to read "Customary Home Occupations when all of the following conditions are met," and adding a new sub-paragraph 3.175 which reads "There shall be no on site non-resident employees,"? Proposed by the Planning Board. (By Official Ballot)

Yes - 339 No - 440

The article failed.

Art. 38. Are you in favor of amending Section IX, Major Residential Development by changing the Specific Categories for evaluating a proposal (para. 9.5B) and changing the Minimum Threshold Test Scoring (para. 9.6) as proposed by the Planning Board? (By Official Ballot)

Yes - 343 No - 385

The article failed.

Art. 39. To take up any other business that may properly come before this meeting.

The meeting adjourned at 1:45 p.m., March 31, 1990.

Respectfully submitted,

Maria A. Whitney
Town Clerk

STATE PRIMARY RESULTS

The New Hampshire State Primary was held at the Ernest J. Pratt Auditorium, Stratton Road, Jaffrey, New Hampshire on the 11th of September, 1990. The polls opened at 9:00a.m. and closed at 7:00p.m.

The hour of 9:00a.m. having arrived, the Moderator, Marc P. Tieger, called the meeting to order. The ballot box was then opened, inspected and found to be empty. The ballot box was then secured by Mr. Tieger, after which he declared the polls to be open for the New Hampshire State Primary.

At the hour of 7:00p.m. Mr. Tieger declared the polls to be closed and the ballot box was then opened and the votes were tallied with the results being:

Governor

Republican

Robert A. Bonser - 49
Judd Gregg - 344
Grandmaison - 1 (WI)
Paul Blacketa - 2 (WI)

Democratic

Paul Blacketor - 32
J. Joseph Grandmaison - 70
Robert F. Preston - 40
Gregg - 1 (WI)

United States Senator

Republican

"Tom" Christo - 156
Theo de Winter - 8
"Bob" Smith - 233
Ewing "E.J." Smith - 1
Richard Sweet - 2 (WI)
Raugh - 1 (WI)

Democratic

James W. Donchess - 45
John A. Durkin - 35
John Rauh - 63
Tom Christo - 5 (WI)
Bob Smith 1 (WI)

Representative in Congress Second District

Republican

"Chuck" Douglas - 362
Dick Swett - 1 (WI)
Elizabeth Tamposi - 1 (WI)
John Sherburne - 1 (WI)
Tammy Faye Baker -1 (WI)

Democratic

"Dick" Swett - 105
Dick Grodin - 5 (WI)
Kevin Campbell - 1 (WI)
Charles Bass - 1 (WI)

Executive Councilor

Republican

Bernard A. Streeter, Jr. - 347
Nancy Richards-Stower - 1 (WI)

Democratic

Nancy Richards-Stower - 108
Bernard Streeter - 2 (WI)

State Senator

Republican

Emma B. Wheeler - 110
Charles F. Bass - 255

Democratic

Sterling - 1 (WI)
Auverne Stetson - 1 (WI)

Homer J. Sawtelle - 42

Gerry Ricard - 1 (WI)
Charles Bass - 7 (WI)
Richard Hill - 1 (WI)
Sawtelle - 2 (WI)
Tom Christo - 1 (WI)
Jack Sherburne - 1 (WI)
Jeanne LaBrie - 1 (WI)

Representative to the General Court

Republican

Richard A. Grodin - 298
Alfred P. Sawyer - 289
Tom Bishop - 2 (WI)
Lonnie Blackwell - 1 (WI)
Bob Bussiere - 1 (WI)
Lloyd Robinson - 1 (WI)
Dale Charles - 1 (WI)
Bill Jack - 1 (WI)
Ray Desmarais - 2 (WI)
Marsha Smith - 1 (WI)
Frank Sterling - 1 (WI)

Democratic

Dick Grodin - 23 (WI)
Charles Bass - 1 (WI)
Alfred Sawyer - 5 (WI)
Judge Hampsey - 1 (WI)
C. Burgess Ayres - 1 (WI)
Pauline Ricard - 1 (WI)
Sawyer - 2 (WI)
Kathleen Hill - 1 (WI)
David Ricard - 1 (WI)
Kathleen Batchelder - 1 (WI)

Delegates to the State Convention

Republican

Raymond Desmarais - 267*
"Bill" Jack - 98
Franklin Sterling - 252*
David Barrett - 1 (WI)
Dale Charles - 1 (WI)
Homer Sawtelle - 1 (WI)

Democratic

C. Burgess Ayres - 94*
Leslie A. Hildreth - 88*
Kathleen Batchelder - 1 (WI)
Helen Bliss - 1 (WI)
Frank Sterling - 1 (WI)
Robert Brandin - 1 (WI)

County Officers

Sheriff

Republican

William G. Moffitt - 333

Democratic

Ron Rich - 1 (WI)
Officer McCann - 1 (WI)

County Attorney

Republican

Edward J. O'Brien - 340

Democratic

-

County Treasurer

Republican

Roger W. Conway - 334

Democratic

Patricia Rich - 1 (WI)
John Bliss - 1 (WI)

STATE GENERAL ELECTION RESULTS

Register of Deeds

Republican

Evelyn S. Hubal - 339

Democratic

-

Register of Probate

Republican

Elizabeth B. Minkler - 162
Donna M. Shields - 128

Democratic

Lyonold Roberson - 1 (WI)

The New Hampshire General Election was held at the Ernest J. Pratt Auditorium, Stratton Road, Jaffrey, New Hampshire on the 6th of November, 1990. The polls opened at 9:00a.m. and closed at 7:00p.m.

The hour of 9:00a.m. having arrived, the Moderator, Marc P. Tieger, called the meeting to order. The ballot box was then opened, inspected and found to be empty. The ballot box was then secured by Mr. Tieger, after which he declared the polls to be open for the New Hampshire General Election.

At the hour of 7:00p.m., Mr. Tieger declared the polls to be closed and the ballot box was then opened and the votes were tallied with the results being:

Governor

Republican

Judd Gregg-744

Democratic

J. Joseph Grandmaison-456

Libertarian

Miriam F. Luce-46

Write-ins:

Robert Bonser - 1
Guy Chichester - 6
Wilbur LaPage - 1

United States Senator

Republican

"Bob" Smith - 822

Democratic

John A. Durkin - 371

Libertarian

John G. Elsna - 39

Write-ins:

Homer Sawtelle - 1
Sally Foster - 1
Cathy Beradi - 1

Representative in Congress

Republican

"Chuck" Douglas - 689

Democratic

"Dick" Swett - 555

Executive Councilor

Republican

Bernard A. Streeter - 693

Democratic

Nancy Richards-Stower - 510

State Senator

Republican

Charles F. Bass - 644

Democratic

Charles F. Bass - 508

Write-ins:

Gordon Humphrey - 1
Homer Sawtelle - 1
Dan Burnham - 1
Francis Cheney - 1
Emma Wheeler - 1

Representatives to the General Court

Republican

Richard A. Grodin - 643
Alfred P. Sawyer - 674

Democratic

Richard A. Grodin - 443

Write-ins:

Lloyd Robinson - 2
Homer Sawtelle - 3
Kenneth Whiton - 1
Francis Chapman - 1
Ray Desmarais - 1
Stella Pillsbury - 1
Peg Brummer - 1
Herb Bixler - 1
Alfred Sawyer - 1

Dale Charles - 1
Homer Belletete - 1
Phil Cournoyer - 1
Jeanne LaBrie - 1
Marc Tieger - 1
Bob Bussiere - 1
Francis Chamberlain - 1
Wayne Desroisers - 1
Burgess Ayres - 1

Sheriff

Republican

William F. Moffitt - 682

Democratic

William F. Moffitt - 429

Write-ins:

Arthur Rivard - 1
Dave Barree - 1

County Attorney

Republican

Edward J. O'Brien - 673

Democratic

Edward J. O'Brien - 442

Write-in:

Charles Bass - 1

County Treasurer

Republican

Roger W. Conway - 673

Democratic

Roger W. Conway - 436

Write-in:

Homer Sawtelle - 1

Register of Deeds

Republican

Evelyn S. Hubal - 685

Democratic

Evelyn S. Hubal - 432

Register of Probate

Republican

Elizabeth B. Minkler - 667

Democratic

Elizabeth B. Minkler - 424

Write-ins:

Donna Shields - 45

Lorraine Parent - 1

BUDGET FORM FOR TOWNS WHICH HAVE ADOPTED THE PROVISIONS OF THE MUNICIPAL BUDGET LAW

STATE OF NEW HAMPSHIRE
DEPARTMENT OF REVENUE ADMINISTRATION
MUNICIPAL SERVICES DIVISION



BUDGET OF THE TOWN

OF Jaffrey N.H.

Appropriations and Estimates of Revenue for the Ensuing Year January 1, 1991 to December 31, 1991 or for Fiscal Year

From _____ 19 ____ to _____ 19 ____

THIS BUDGET SHALL BE POSTED WITH THE TOWN WARRANT

RSA 31:95 and 32:5

Budget Committee: (Please sign in ink)

Robert P. Pussano
Jeanne L. Labrie
Frank H. Chamberlain
James W. Balentine
Nancy M. Stewart

Date February 19, 1991
Allen W. Sterling

PURPOSES OF APPROPRIATION (RSA 31:4)	1	2	3	4		5
	Actual Appropriations 1990 (1990-91) (omit cents)	Actual Expenditures 1990 (1990-91) (omit cents)	Selectmen's Budget 1991 (1991-92) (omit cents)	Budget Committee		Not Recommended (omit cents)
				Recommended 1991 (1991-92) (omit cents)		
GENERAL GOVERNMENT						
1 Town Officers' Salary	\$ 61,623.00	\$ 60,619.00	\$ 66,961.00	\$ 66,961.00		
2 Town Officers' Expenses	198,466.00	196,112.00	192,175.00	192,175.00		
3 Election and Registration Expenses	3,503.00	3,004.00	3,004.00	3,004.00		
4 Cemeteries	42,337.00	20,848.00	39,602.00	39,602.00		
5 General Government Buildings	78,892.00	68,115.00	67,962.00	67,962.00		
6 Reappraisal of Property	26,500.00	26,741.00	18,000.00	18,000.00		
7 Planning and Zoning	27,344.00	36,233.00	27,549.00	27,549.00		
8 Legal Expenses	20,000.00	28,372.00	30,000.00	30,000.00		
9 Advertising and Regional Association						
10 Contingency Fund						
PUBLIC SAFETY						
11 Police Department	590,282.00	588,680.00	619,581.00	633,577.00		
12 Fire Department	49,466.00	47,897.00	49,464.00	53,339.00		
13 Civil Defense	20.00	0.00	2.00	2.00		
14 Building Inspection	39,406.00	36,883.00	40,925.00	40,925.00		
HIGHWAYS, STREETS & BRIDGES						
15 Town Maintenance	303,480.00	189,652.00	224,760.00	224,760.00		
16 General Highway Department Expenses	644,439.00	508,106.00	614,324.00	614,324.00		
17 Street Lighting	44,000.00	44,277.00	47,520.00	47,520.00		
SANITATION						
18 Solid Waste Disposal	247,452.00	154,892.00	315,437.00	315,437.00		
19 Garbage Removal						
HEALTH						
20 Health Department	952.00	724.00	742.00	742.00		
21 Hospitals and Ambulances						
22 Animal Control	3,552.00	5,258.00	6,873.00	6,873.00		
23 Vital Statistics	100.00	100.00	100.00	100.00		
WELFARE						
24 General Assistance	29,840.00	33,420.00	33,403.00	33,403.00		
25 Old Age Assistance						
26 Aid to the Disabled						
CULTURE AND RECREATION						
27 Library	122,232.00	95,156.00	101,024.00	101,024.00		
28 Parks and Recreation	182,887.00	171,906.00	199,002.00	199,002.00		
29 Patriotic Purposes	1,000.00	1,082.00	1,000.00	1,000.00		
30 Conservation Commission	475.00	375.00	475.00	475.00		
DEBT SERVICE						
31 Principal of Long-Term Bonds & Notes	103,625.00	103,625.00	103,625.00	103,625.00		
32 Interest Expense—Long-Term Bonds & Notes	88,648.00	88,648.00	81,517.00	81,517.00		
33 Interest Expense—Tax Anticipation Notes	65,000.00	67,665.00	68,250.00	68,250.00		
34 Interest Expense—Other Temporary Loans						
35 Fiscal Charges on Debt						
CAPITAL OUTLAY						
36 Total Warrant Art. (See	1,810,500.00	60,000.00	140,637.00	85,437.00	55,200.00	
37 Atch)						
OPERATING TRANSFERS OUT						
38 Payments to Capital Reserve Funds:						
39						
40 General Fund Trust (RSA 31:19-a)						
MISCELLANEOUS						
41 Municipal Water Department	483,118.00	366,766.00	379,413.00	379,413.00		
42 Municipal Sewer Department	489,770.00	453,679.00	593,010.00	593,010.00		
43 Municipal Electric Department						
FICA, Retirement & Pension Contributions						
44 Insurance	117,494.00	101,006.00	117,595.00	117,595.00		
45 Unemployment Compensation						
46 TOTAL APPROPRIATIONS	5,876,403	3,559,901	4,183,932	4,146,603	55,200.00	

SOURCES OF REVENUE	1	2	3	4
	Estimated Revenues 1990 (1990-91) (omit cents)	Actual Revenues 1990 (1990-91) (omit cents)	Selectmen's Budget 1991 (1991-92) (omit cents)	Estimated Revenues 1991 (1991-92) (omit cents)
TAXES				
47 Resident Taxes				
48 National Bank Stock Taxes				
49 Yield Taxes	\$ 5,500.00	\$11,465.00	\$ 5,500.00	\$ 5,500.00
50 Interest and Penalties on Taxes	70,100.00	53,259.00	70,000.00	80,000.00
51 Inventory Penalties				
52 Land Use Change Tax	15,000.00	21,058.00	15,000.00	15,000.00
INTERGOVERNMENTAL REVENUES-STATE				
53 Shared Revenue-Block Grant	94,100.00	142,615.00	125,000.00	125,000.00
54 Highway Block Grant	86,512.00	86,512.00	86,686.00	86,686.00
55 Railroad Tax				
56 State Aid Water Pollution Projects	119,986.00	119,626.00	116,784.00	116,784.00
PAYMENT IN LIEU OF TAXES:				
57 State-Federal Forest Land/Recreation Land/Flood Land	786.00	1,277.00	1,000.00	1,000.00
58 Other (MS-1, p.2, lines 20-22)				
59 Other Reimbursements	40,000.00			
INTERGOVERNMENTAL REVENUES-FEDERAL				
60				
LICENSES AND PERMITS				
61 Motor Vehicle Permit Fees	375,000.00	333,254.00	350,000.00	350,000.00
62 Dog Licenses	1,500.00	1,855.00	1,500.00	1,500.00
63 Business Licenses, Permits and Filing Fees	12,900.00	13,176.00	13,100.00	13,100.00
CHARGES FOR SERVICES				
64 Income From Departments	245,325.00	209,735.00	135,175.00	135,175.00
65 Rent of Town Property				
MISCELLANEOUS REVENUES				
66 Interests on Deposits	105,000.00	117,389.00	100,000.00	100,000.00
67 Sale of Town Property	8,000.00	7,346.00	9,000.00	9,000.00
68 Misc Revenues	31,500.00	47,550.00	85,173.00	85,173.00
OTHER FINANCING SOURCES				
69 Proceeds of Bonds and Long-Term Notes				
70 Income from Water and Sewer Departments	1,000,494	733,703.00	791,558.00	791,558.00
71 Withdrawals from Capital Reserve				
72 Withdrawals from General Fund Trusts		58,912.00	93,680.00	93,680.00
73 Income from Trust Funds				
74 Fund Balance				
75 TOTAL REVENUES AND CREDITS	2,211,703	1,958,732	1,999,156	2,009,156

Total Appropriations (line 46)	\$ 4,146,603.00
Less: Amount of Estimated Revenues, Exclusive of Taxes (Line 75)	2,009,156.00
Amount of Taxes to be Raised (Exclusive of School and County Taxes)	2,137,447.00

BUDGET OF THE TOWN OF Jaffrey, N.H.

BUDGET FOR TOWNS WHICH HAVE ADOPTED THE PROVISIONS
OF THE MUNICIPAL BUDGET LAW

SUPPLEMENTAL SCHEDULE

TOWN OF Jaffrey

Fiscal Year Ending December 31, 1991

10% Limitation per RSA 32:8

76 Total Amt. recommended by Bud. Committee (line 46 Column 4) \$4,146,603.00

LESS EXCLUSIONS:

77 Principal: Long Term Bonds & Notes (line 31) \$ 103,625.00

78 Interest: Long Term Bonds & Notes (line 32) \$ 81,517.00

79 Capital Outlays funded from Long Term Bonds & Notes
per RSA 33:8 & 33:7-b (line 36 thru 37) \$ _____

80 \$ _____

81 \$ _____

82 \$ _____

83 Mandatory Assessments \$ _____

84 \$ _____

85 \$ _____

86 \$ _____

87 Amount Recommended less Exclusions 3,961,461.00

88 10% of Amt. Recommended less Exclusions \$ 396,146.00

89 Add Amt. Recommended by Bud. Comm. (line 46 column 4) \$ 4,146,603.00

90 MAXIMUM AMOUNT THAT MAY BE APPROPRIATED BY TOWN MEETING 4,542,749.00

SUPPLEMENTAL SCHEDULE

Special Warrant Articles:

Articles	Selectmen	Budget Committee	
		Recommended	Not Recommended
Art. 5. - Fire Truck	\$30,000	30,000	0
Art. 6. - Tanker Repairs	15,000	15,000	0
Art. 9. - Revaluation	15,000	15,000	0
Art. 12 - VFW Ambulance	3,500	3,500	0
Art. 13 - Meeting House	35,000	0	35,000
Art. 17 - Meeting House	100	100	0
Art. 21 - Home Health	16,500	16,500	0
Art. 22 - Family Ser.	5,337	5,337	0
Art. 24 - Housing Trust	20,200	0	20,200
Totals:	\$140,637	\$85,437	\$55,200

STATE OF NEW HAMPSHIRE
TOWN OF JAFFREY
ANNUAL TOWN MEETING WARRANT

To: The inhabitants of the Town of Jaffrey, in the County of Cheshire, in said State, qualified to vote in town affairs:

You are hereby notified to meet at the Ernest J. Pratt Auditorium in said Jaffrey on Tuesday, the 12th of March next, at nine o'clock in the forenoon (polls close at 7:00pm) to vote for the Town Officers and to act on other questions required by law to be decided by official ballot. Pursuant to RSA 39:2a and the vote of the Town at adjourned session of Town Meeting on March 13th, 1979, the business meeting will be recessed until ten o'clock in the forenoon, Saturday March 16th, 1991, at which time the Town will act on all subjects described in the following Warrant Articles except those requiring action by Official Ballot:

Art. 1. To choose the following Town Officers: (By Official Ballot)

Chief Engineer of the Fire Department - One (1) for One Year Term
Selectmen - One for Three (3) Year Term
Trustee of the Trust Funds - One for Three (3) Year Term
Library Trustees - Two (2) for Three Year Term

Art. 2. To raise and appropriate the sum of Four Million Sixty One Thousand One Hundred Sixty Six Dollars (\$4,061,166) (exclusive of special warrant articles) for the purpose of defraying the cost of Town's operating expenses for the year 1991 as presented and recommended by the Budget Committee.

Art. 3. That all reports submitted by Town Officers be accepted as read. (By Selectmen)

Art. 4. To authorize the Board of Selectmen to sell at public auction any and all property which has been or may be acquired through Tax Sale or Tax Lien. Such public auction to be held after being advertised in a local weekly newspaper for three successive weeks. (By Selectmen)

Art. 5. To raise and appropriate the sum of Thirty Thousand Dollars (\$30,000) and to deposit said sum into the capital reserve fund established in 1989 for the purpose of purchasing a new fire truck for the Jaffrey Fire Department. (By Selectmen & Recommended by the Budget Committee)

Art. 6. To see if the Town will vote to establish a capital reserve account pursuant to RSA Chapter 35 for the purpose of purchasing a new water storage tank for the Fire Department Tanker and to raise and appropriate the sum of fifteen thousand dollars (\$15,000) to be paid into said fund and to designate the Board of Selectmen as agents to expend. (By Selectmen & Recommended by the Budget Committee)

Art. 7. To see if the Town will vote to authorize (RSA 35:16) a change in the purpose of the capital reserve account established in 1988 intended for the purchase of fire equipment so as to now allow the remaining funds to be utilized for the purchase of a new Fire Truck as referenced in Article 5 herein. (By Selectmen & 2/3 vote required)

Art. 8. To see if the Town of Jaffrey will vote to elect the Planning Board? (By petition)

Art. 9. To raise and appropriate the sum of Fifteen Thousand Dollars (\$15,000) and to place said sum into the capital reserve account established (1990) to fund a town wide property revaluation. (By Selectmen & Recommended by the Budget Committee)

Art. 10. To authorize the Board of Selectmen pursuant to RSA 39:95-b, to apply for, accept and expend any and all federal, or state grants, gifts or funds that may become available during the ensuing year. (By Selectmen)

Art. 11. To see if the Town will vote to grant the Millipore Corporation a perpetual private easement for installation of a sewer line in the Town Highway right of way beginning at the Millipore plant located on Prescott Road and running northerly on Whit Hill Road, then westerly along Old Sharon Road and then connecting to the municipal sewer system; and to further authorize the Selectmen to execute all necessary legal documents in order to grant such easement to the Millipore Corporation for the sum of Fifteen Thousand Dollars (\$15,000) to be paid by the Millipore Corporation to the Town of Jaffrey. (By Selectmen)

Art. 12. To raise and appropriate the sum of Three Thousand Five Hundred Dollars (\$3,500.00) to support the Veterans of Foreign Wars Ambulance Service. (By Selectmen & Recommended by the Budget Committee)

Art. 13. To raise and appropriate the sum not to exceed Thirty Five Thousand Dollars (\$35,000) for repairs to the Jaffrey Meeting House. (By Selectmen & Not Recommended by the Budget Committee)

Art. 14. Are you in favor of changing the Town's observance of Memorial Day from the State's date of May 30th to the Federal observance being the last Monday in May. This is a non-binding resolution. (By Selectmen)

Art. 15. To see if the Town will vote to authorize the Selectmen and Treasurer to borrow funds upon the credit of the Town in anticipation of property taxes. (By Selectmen)

Art. 16. To authorize the Town and the Trustees of the Trust Funds to accept a private Trust to be known as the Historic District Trust intended to fund future historic preservation activities. (By Selectmen)

Art. 17. To see if the Town will vote to establish an expendable Town Trust to be known as the Meeting House Trust pursuant to RSA 31:19a for the purpose of funding long-term maintenance needs of the Jaffrey Meeting House and to raise and appropriate the sum of One Hundred Dollars (\$100) to be placed into said fund and to designate the Board as agents to expend. (By Selectmen & Recommended by the Budget Committee)

Art. 18. To authorize the Town of Jaffrey as lead community to enter into a cooperative agreement under RSA 53-A for the purpose of applying for and administering joint Community Development Block Grants intended to rehabilitate housing for low and moderate income persons. Said agreement to be in effect for three years and to authorize the Selectmen to renew said agreement as they may deem necessary thereafter. (By Selectmen)

Art. 19. To see if the Town will vote to discontinue a Class VI portion of Emery Road beginning at a point on Emery Road approximately 1374 feet in a northerly direction from Route 137 and proceeding northeasterly approximately 653 feet to the Neilson residence. (By Selectmen)

Art. 20. To see if the Town will vote to discontinue a Class VI portion of the west branch of Chamberlain Road beginning at Colls Farm stand and running easterly and northeast for approximately 1620 feet to Chamberlain Road. (By Selectmen)

Art. 21. To see if the Town will raise and appropriate the sum of Sixteen Thousand Five Hundred Dollars (\$16,500) to Home Health Care and Community Services to support the services being provided to the residents of Jaffrey. (By Selectmen & Recommended by the Budget Committee)

Art. 22. To see if the Town will vote to raise and appropriate the sum of Five Thousand Three Hundred Thirty Seven Dollars (\$5,337) for Monadnock Family Services. (By Selectmen & Recommended by the Budget Committee)

Art. 23. To see if the voters of the Town of Jaffrey will respectfully request the Congress of the United States to propose an amendment of the United States Constitution, for ratification by the states, specifying that Congress and the states shall have the power to prohibit the physical desecration of the flag of the United States. (By Petition)

Art. 24. To see if the Town will vote to raise and appropriate the sum of Twenty Thousand Two Hundred Dollars (\$20,200) for the Contoocook Housing Trust, to support its goals of creating and maintaining affordable housing for low and moderate income families, or take any other action thereto. (By Petition & Not Recommended by the Budget Committee)

Art. 25. To see if the Town will vote to authorize the Planning Board, pursuant to the provisions of RSA 674:43, to review and

approve or disapprove site plans for the development or change or expansion of use of tracts for non-residential uses or for multi-family dwelling units, which are defined as any structures containing more than two dwelling units, whether or not such development includes a subdivision or resubdivision of the site; and to further authorize the Planning Board to delegate its site review powers and duties in regard to minor site plans to a committee of technically qualified administrators chosen by the Planning Board from the departments of public works, engineering, community development, planning, or other similar departments in the Town. And to authorize the Town Clerk to record a Certificate of Notice at the Cheshire County Registry of Deeds showing that the Planning Board has been so authorized and giving the date of such authorization. (By Selectmen)

Art. 26. Do you favor the continuation of the Town Manager plan as now in force in this Town? (By Petition & Official Ballot)

Art. 27. Are you in favor of increasing the Board of Selectmen to five members? (By Petition & Official Ballot)

Art. 28. Are you in favor of adopting amendment No. 1 to the Jaffrey Land Use Plan as proposed by the Planning Board and generally described as follows: to add a new Section XVI Public Capital Facilities Impact Fee Ordinance which imposes a fee on new development designed to recover additional municipal costs resulting from the development exclusive of the school costs? (By Official Ballot)

Art. 29. Are you in favor of adopting amendment No. 2 to the Jaffrey Land Use Plan as proposed by the Planning Board and generally described as follows: to add a new Section XVII School Facilities Impact Fee Ordinance which imposes a fee on new development designed to recover additional school costs to the municipality resulting from the development? (By Official Ballot)

Art. 30. Are you in favor of adopting amendment No. 3 to the Jaffrey Land Use Plan as proposed by the Planning Board and generally described as follows: to amend Section IX by revising the rating system for Major Residential Developments by A) changing the weightings given to specific site attributes for evaluating site suitability and awarding bonus dwelling units (para. 9.5b) and B) changing the Minimum Threshold Test Scoring (para. 9.6) by increasing the number of gradations in the bonus scoring system and increasing the minimum threshold score? (By Official Ballot)

Art. 31. Are you in favor of adopting amendment No. 4 to the Jaffrey Land Use Plan as proposed by the Planning Board and generally described as follows: to amend paragraph 3.51 by deleting from the Industrial District subparagraph(s) batch or mixing plants for asphalt, concrete, or other building or chemical products? (By Official Ballot)

Art. 32. Are you in favor of adopting amendment No. 5 to the Jaffrey Land Use Plan as proposed by the Planning Board and generally described as follows: to delete sections 5.3 and 5.4 and add new paragraphs reducing the minimum lot size required for multi-family and two family structures? (By Official Ballot)

Art. 33. To take up any other business that may properly come before this meeting.

RECAPITULATION

JANUARY 1 - DECEMBER 31, 1990

<u>DEPARTMENT</u>	<u>APPROVED</u>	<u>Y-T-D EXP</u>	<u>BALANCE</u>
TOWN OFFICE SALARIES	\$ 61,623.26	\$ 60,618.80	\$ 1,004.46
TOWN OFFICE EXPENSES	198,466.31	196,112.39	2,353.92
ELECTIONS	3,503.34	3,442.05	61.29
CEMETERIES	42,336.59	20,848.26	21,488.33
GEN. GOVT. BUILDINGS	78,892.00	68,115.32	10,776.68
REAPPRAISAL OF PROPERTY	26,499.73	26,741.27	-241.54
PLANNING AND ZONING	27,343.79	36,232.97	-8,889.18
LEGAL EXPENSES	20,000.00	28,372.24	-8,372.24
POLICE DEPARTMENT	590,281.77	588,680.22	1,601.55
FIRE DEPARTMENT	49,466.40	47,897.42	1,568.98
CIVIL DEFENSE	20.00	0.00	20.00
BUILDING INSPECTION	39,405.61	36,882.67	2,522.94
TOWN MAINTENANCE	303,480.00	189,652.10	113,827.90
GENERAL HIGHWAY EXPENSES	644,439.33	508,106.19	136,333.14
STREET LIGHTING	44,000.00	44,277.27	-277.27
SOLID WASTE DISPOSAL	247,451.76	154,892.21	92,559.55
HEALTH DEPARTMENT	951.52	723.51	228.01
ANIMAL CONTROL	3,551.86	5,258.38	-1,706.52
VITAL STATISTICS	100.00	100.00	0.00
GENERAL ASSISTANCE	29,840.00	33,419.68	-3,579.68
PUBLIC LIBRARY	122,232.38	95,156.47	27,075.91
RECREATION DEPARTMENT	182,887.90	171,906.39	10,981.51
PATRIOTIC PURPOSES	1,000.00	1,082.06	-82.06
CONSERVATION COMMISSION	475.00	375.00	100.00
BOND PRINCIPAL	103,625.00	103,625.00	0.00
BOND INTEREST	88,647.86	88,647.86	0.00
INTEREST ON TANS	65,000.00	67,665.00	-2,665.00
MUNICIPAL INSURANCE	117,494.00	101,066.06	16,427.94
WATER DEPARTMENT	483,117.96	366,766.16	116,351.80
SEWER DEPARTMENT	489,769.75	453,678.81	36,090.94
GENERAL FUND TOTALS:	3,093,015.41	2,679,896.79	413,118.62
ENTERPRISE FUND TOTALS:	972,887.71	820,444.97	152,442.74

*Unaudited. Does not include payables, interfund transfers or year end encumbrances. Please refer to financial statements on file in the Town Offices.

REPORT OF THE SELECTMEN

The main issues that faced the Selectmen during the past year were the current water moratorium and meeting 1992 EPA Surface Water Quality Treatment Standards. Unfortunately, an economical and sound environmental solution still awaits these issues. Test wells have indicated Jaffrey is not blessed with subsurface reservoirs and its future water demands must be met by surface water supplies. Current studies are focused on the Mountain Stream Watershed, Contoocook Lake and the Bullet Pond Watershed. As these watersheds are part of the Contoocook River Watershed which is used by Jaffrey and other towns downstream for treated wastewater discharge, their use by Jaffrey as a water supply is limited due to the volume of flowage needed in the Contoocook. Before we use these watersheds, the State of N.H., Department of Environmental Services has required Jaffrey to conduct a flowage study on the Contoocook which must be done during the dry time of the year (summer - 1991). Due to this study requirement, Jaffrey should be able to receive an extension on 1992 EPA Treatment Standards for its current surface water supplies - Poole Reservoir and Bullet Pond Reservoir.

It is imperative that Jaffrey solve this problem as soon as possible as a plentiful and healthy water resource is necessary for the economic future of Jaffrey.

Other major issues during the past year addressed by the Selectmen include:

1 - Initiated joint meeting with Rindge Selectmen and Jaffrey-Rindge School Board for joint long-range planning concerning the two towns.

2 - Initiated a Class VI Roads Study Committee to present recommendations as to policies for current Class VI Road use. Committee report is due for March 1991 Town Meeting.

3 - A more permanent home for the Jaffrey-Peterborough Court was sought through a joint effort between the state and Peterborough Selectmen. The final decision is made by the state and no decision has been made by the state as of this time.

4 - A plan for downtown Jaffrey concerning Route 202 was finalized with the State of N.H., Department of Transportation. This plan will allow for better flow of traffic through the downtown area and will include traffic lights, resurfacing and realigning portions of Route 202.

5 - A recycling center has been established at the landfill and is receiving the necessary support by the people of Jaffrey to make it successful. A state grant was received to help offset the cost of this facility.

6 - Landfill closure plans have been approved by the state and will be implemented in 1991. Once the landfill is closed, trash will be transported to another state approved site for disposal. This will be an additional expense to the town over our operating our own landfill.

Overall, through the efforts of the Town Manager and all departments of the town, cost of operation for this coming year will not increase. The Selectmen appreciate this effort and realize it cannot always be like this. Hopefully, better economic times are in the future.

The Selectmen wish to express their sincere appreciation to the cooperation and efforts received from all the various boards. They have put in many valuable volunteer hours for the benefit of our town. They have made our job much easier in many areas. To the people of Jaffrey, the Selectmen wish to thank you for your support, recommendations and comments throughout the year.

Respectfully submitted,

Peter B. Davis
 Chairman, Board of Selectmen

*We encourage and invite all residents to participate in the shaping of our community. So you may do so, below is a schedule of recurring meetings for the Town of Jaffrey. If you should have any questions about the agenda of any board, please do not hesitate to contact our office at 532-7445.

RECURRING TOWN MEETINGS - JAFFREY, N.H.

<u>MEETING</u>	<u>DAY</u>	<u>TIME</u>
Board of Selectmen Administrative Meeting	EVERY TUESDAY	9:30A.M.
Board Of Adjustment	1ST TUESDAY OF EACH MONTH	7:30P.M.
Board of Selectmen	EVERY OTHER WEDNESDAY	7:30P.M.
Budget Committee	3D THURSDAY OF EACH MONTH	7:30P.M.
Conservation Committee	LAST TUESDAY OF EACH MONTH	7:00P.M.
Historic District Commission	1ST THURSDAY OF EACH MONTH	7:30P.M.
Planning Board	2D & 3D TUESDAY OF EACH MONTH	7:30P.M.
Recreation Committee	1ST WEDNESDAY AFTER THE BOARD OF SELECTMEN MEET EACH MONTH	7:30P.M.
Recycling Committee	2D THURSDAY OF EACH MONTH	7:30P.M.

*Unless otherwise published, all meetings are held in the Town Meeting Room of the Jaffrey Town Office Building.

REPORT OF THE TOWN MANAGER

As 1990 comes to a close we find ourselves and our community in the midst of a economic storm. There is considerable unemployment, property values are falling and confidence in our financial institutions, governments and our future are on the decline.

Despite difficult economic times, Jaffrey remains healthy and strong. The town's financial condition is sound. However, reduced revenues, unfunded state and federal mandates and tax abatements threaten to endanger our future financial well-being.

The year 1990 will be remembered as one of planning and preparation for the challenges of the new year. Among the projects being scheduled for 1991/92 are: improvements to our sewer treatment facilities, preparations to close our municipal landfill and the development of a new water treatment plant to provide enhanced domestic water supplies. While these are indeed costly projects, they will contribute greatly to the protection of our environment and support our community as it continues to grow over the years.

We are taking appropriate steps to reduce the cost of these programs to the taxpayers. These measures include grant support, low interest loans, overall financial management and the trimming of our annual operating budgets. Meanwhile, we are doing our very best to enhance the levels of service expected by more and more people each year with fewer and fewer dollars.

Accordingly, we are pleased to report that our proposed budget for 1991 is less than that authorized for 1990. In times of double digit tax increases, we are fortunate to have been able to maintain a relatively stable (<3.6%) municipal tax rate for nearly four years. Obviously, this trend cannot continue indefinitely.

Jaffrey will weather this storm and will do so with comparatively less pain than many other communities. Our strength is in our sense of community and our willingness to work collectively for the common good. All of us at the Town Offices wish each of you the very best in the new year. Please feel free to stop in or call if we may be of assistance to you during the ensuing year.

Respectfully submitted,

Hunter F. Rieseberg
Town Manager

REPORT OF THE TOWN CLERK

AUTOMOBILE REGISTRATIONS

Auto Registrations issued-----5378
Remitted to Treasurer-----\$342,911.00

DOG LICENSES

Males-----59
Females-----24
Neutered Males-----109
Spayed Females-----166
Group Licenses-----6
Replacements-----3

TOTAL LICENSES ISSUED-----367

TOTAL REMITTED TO THE TREASURER-----\$1962.00

BUILDING PERMITS

TOTAL REMITTED TO THE TREASURER-----\$8781.79

FILING FEES

TOTAL REMITTED TO THE TREASURER-----\$13.00

TOWN HISTORIES

TOTAL REMITTED TO THE TREASURER-----\$325.00

MV SURCHARGE

TOTAL REMITTED TO THE TREASURER-----\$7126.50

LANDFILL STICKERS

TOTAL REMITTED TO THE TREASURER-----\$629.25

POSTAGE AND COPIES

TOTAL REMITTED TO THE TREASURER-----\$1098.10

PARKING TICKETS, PISTOL PERMITS, & DOG FINES

TOTAL REMITTED TO THE TREASURER-----\$1654.00

BAD CHECK CHARGES

TOTAL REMITTED TO THE TREASURER-----\$143.00

MISC FEES, MAP, CHECKLIST, AND OTHER

TOTAL REMITTED TO THE TREASURER-----\$24,115.50

GRAND TOTAL REMITTED TO THE TREASURER-----\$388,759.14

REPORT OF THE TAX COLLECTOR

FISCAL YEAR ENDED 12/31/90

DEBIT

	1991	Levies of 1990	Prior
<u>Uncollected Taxes</u>			
Property Taxes			\$634,422.30
Resident Taxes			24,812.00
Land Use Change Tax			
Yield Taxes			4,778.62
Sewer Rents			105,763.20
Water Rents			184,767.38
<u>Taxes Committed to Tax Collector</u>			
Property Taxes		\$6,235,453.972	
Resident Taxes			
Land Use Change Tax		26,364.20	
Yield Taxes		6,065.81	
Sewer Rents	\$63,738.58	205,535.01	
Water Rents	102,088.69	335,823.35	
Boat Tax		2,684.84	
<u>Added Taxes</u>			
Property Taxes		1,311.00	
Resident Taxes			40.00
Sewer Rents		1,955.50	1.14
Water Rents			294.14
<u>Overpayments</u>			
a/c Property Taxes		428.55	
a/c Resident Taxes			31.00
a/c Sewer		102.30	
a/c Water		206.56	
Interest Collected on Delinquent Taxes		8,234.28	45,857.77
Penalties Collected on Resident Taxes			193.00
Excess Credits		79.98	17.42
Total Debits	<u>\$165,827.27</u>	<u>\$6,824,245.35</u>	<u>\$1,000,977.97</u>

REPORT OF THE TAX COLLECTOR

FISCAL YEAR ENDED 12/31/90

CREDIT

<u>Remitted to Treasurer</u> <u>during fiscal year</u>	Levies of		
1991	1990	Prior	
Property Taxes	\$5,380,988.15	\$629,844.75	
Resident Taxes		2,140.00	
Land Use Change Tax	23,858.30		
Yield Taxes	5,791.94	3,892.06	
Sewer Rents	172,844.11	96,238.40	
Water Rents	275,297.06	165,374.47	
Boat Tax	2,684.84		
Interest on Taxes	8,228.97	46,742.46	
Penalties on Residence Tax		193.00	
 <u>Discounts Allowed</u>			
 <u>Abatements Allowed</u>			
Property Taxes	44,638.54	3,758.20	
Resident Taxes		10,170.00	
Yield Taxes	273.87	886.56	
Sewer Rents	5,209.78	1,164.00	
Water Rents	11,373.70	827.58	
 <u>Uncollected Taxes at end</u> <u>of Fiscal Year</u>			
Property Taxes	811,572.07		
Resident Taxes		12,591.00	
Land Use Change Tax	2,505.90		
Yield Taxes			
Sewer Rents	\$63,738.58	29,618.90	8,361.94
Water Rents	102,088.69	49,359.22	18,791.55
 Total Credits	 \$165,827.27	 \$6,824,245.35	 \$1,000,977.97

REPORT OF THE TAX COLLECTOR

FISCAL YEAR ENDED 12/31/90

DEBIT

Tax Sale/Lien on Account of Levies of ...

	1989	1988	Prior
Balance of unredeemed taxes beginning of f/y:		\$164,147.98	\$25,628.34
Taxes sold/executed to Town during f/y:	\$413,382.03		
Interest collected after sale/lien execution:	10,688.44	15,140.10	5,683.57
Redemption cost:	1,020.00	1,415.00	557.00
Total debits	\$425,090.47	\$180,703.08	\$31,868.91

CREDIT

Remittance to Treasurer during fiscal year:

Redemptions	\$181,521.11	\$114,412.44	\$21,440.30
Interest & cost after sale	11,708.44	16,555.10	6,312.57
Abatements during year	883.79	3,302.74	4,116.04
Unredeemed taxes end of year	230,977.13	46,432.80	.00
Total credits	\$425,090.47	\$180,103.08	\$31,868.91

**REPORT OF THE TREASURER
FOR THE PERIOD 1/1/90 - 12/31/90**

SEWER MAINTENANCE FUND

Balance December 31, 1989	\$ 39,109.18
Sewer Income	151,255.24
Interest	1,766.41
	\$ 192,130.83

Expended:

Reimburse Town of Jaffrey	\$ 174,564.33
Bank Charges	153.90
Transferred to Water Dept.	8,646.19
Transferred to Sewer Bond Ret. Acct.	661.27
	\$ 184,025.69

Balance December 31, 1990	\$ 8,105.14
---------------------------	-------------

SEWER BOND RETIREMENT FUND

Balance December 31, 1989	\$ 39,050.71
Receipts	132,599.16
Interest	1,872.84
	\$ 174,322.71

Expended:

Reimburse Town of Jaffrey	\$ 169,257.25
Bank Charges	51.60
	\$ 169,308.85

Balance December 31, 1990	\$ 5,013.86
---------------------------	-------------

AERONAUTICAL FUND

Balance December 31, 1989	\$ 23,346.09
Interest	1,305.79
	\$ 24,651.88

Expended:

Town of Jaffrey (to Close Account)	\$ 24,651.80
	\$ 24,651.80

Balance December 31, 1990	\$ - 0 -
---------------------------	----------

AIRPORT PROJECT FUND

Balance December 31, 1989	\$	723.90
Interest		38.11
	\$	<u>762.01</u>

Expended:

Town of Jaffrey (to Close Account)	\$	762.01
	\$	<u>762.01</u>

Balance December 31, 1990		- 0 -
---------------------------	--	-------

LIBRARY BUILDING FUND

Balance December 31, 1989	\$	118,355.73
Library Trustees		12,500.00
Interest		4,596.35
	\$	<u>135,452.08</u>

Expended:

R.M. Aho	\$	84,905.95
Creative Interiors		611.20
The Rucker Co.		2,566.95
H.L. White		308.00
John Jordan		1,155.00
Town of Jaffrey		45,904.98
	\$	<u>135,452.08</u>

Balance December 31, 1990	\$	- 0 -
---------------------------	----	-------

LIBRARY FURNITURE FUND

MAY 9, 1990 FURNITURE FUND GRANT	\$	15,681.00
	\$	<u>15,681.00</u>

Expended:

Assoc. Microfilm Mgt. Ser.	\$	7,289.20
	\$	<u>7,289.20</u>

Balance December 31, 1990	\$	8,391.80
---------------------------	----	----------

WATER WORKS CHECKING ACCOUNT

Balance December 31, 1989	\$ 126,201.30
Income	456,414.94
Interest	14,939.49
	<hr/>
	\$ 597,555.73

Expended:

Reimburse Town of Jaffrey	\$ 372,094.90
Transfer to Sewer	1,646.70
Bank Charges	222.20
	<hr/>
	\$ 373,963.80

Balance December 31, 1990	\$ 223,592.13
---------------------------	---------------

SEWER PROJECTS #1 & #3

Balance December 31, 1989	\$ 293,049.18
Reimbursement from Sewer 1A	1,289.00
Interest	17,403.97
	<hr/>
	\$ 311,742.15

Expended:

Whitman & Howard, Inc.	\$ 17,109.00
Pace Industries	1,289.00
	<hr/>
	\$ 18,398.00

Balance December 31, 1990	\$ 293,344.15
---------------------------	---------------

SEWER PROJECT 1A

Balance December 31, 1989	\$ 22,652.19
Interest	1,303.86
	<hr/>
	\$ 23,956.05

Expended:

Sewer Fund Reimbursement (PACE)	\$ 1,289.00
Hutter Construction	22,667.05
	<hr/>
	\$ 23,956.00

Balance December 31, 1990	\$ - 0 -
---------------------------	----------

SEWER PROJECT #5

Balance December 31, 1989 \$ 110,066.80
Interest 6,826.85

\$ 116,893.65

Expended \$ - 0 -

Balance December 31, 1990 \$ 116,893.65

JAFFREY CONSERVATION FUND (24946)

Balance December 31, 1989 \$ 1,997.15
Interest 99.50

\$ 2,096.65

Expended:

Supt. of Schools (GRANT) \$ 250.00

\$ 250.00

Balance December 31, 1990 \$ 1,846.65

JAFFREY CONSERVATION COMMISSION

Balance December 31, 1989 \$ 58.76

Expended: \$ -0-

Balance December 31, 1990 \$ 58.76

859 1990

TOWN OF JAFFREY
DECEMBER 31, 1990

REPORT OF THE TRUSTEES OF TRUST FUNDS

NAME OF FUND	DATE OF CREATION	PURPOSE OF TRUST FUND	PRINCIPAL OF 31-3030			INCOME OF 31-3030			CURRENT INCOME YTD	BALANCE CURRENT YTD	GRAND TOTAL PRINCIPAL & INCOME	
			BALANCE 12/31/89	NEW FUNDS (LOSSES)	END OF MONTH	BALANCE 12/31/89	INCOME YTD	EXPENDED YTD				
ALICE POOLE	1944	ELDERLY & STUDENTS	156,072.81	.00	176.35	156,249.17	.13	1,054.38	13,783.48	-13,745.97	1,091.89	157,341.06
JULES DURANT - SCH	1925	BOOKS FOR LIBRARY	268,210.73	.00	303.06	268,513.79	.23	57,220.13	26,756.15	-15,574.28	68,402.00	336,915.79
JULES DURANT - LIB	1925	LIBRARY	134,105.50	.00	151.53	134,257.03	.11	905.98	11,830.75	-6,860.17	5,876.55	140,133.58
RALPH BOYNTON	1971	BOOKS FOR LIBRARY	4,823.12	.00	5.45	4,828.57	.00	32.58	425.49	-246.72	211.35	5,039.92
JULIE BRADLEY	1912	JAFFREY LIBRARY	2,146.65	.00	2.43	2,149.08	.00	14.50	189.38	-109.81	94.07	2,243.15
JOEL PARKER	1901	LIB. BOOKS & GROUNDS	13,545.16	.00	15.31	13,560.46	.01	91.51	1,194.95	-692.90	593.56	14,154.02
SUSAN B. CLAY	1904	LIB. BOOKS & GROUNDS	7,336.77	.00	8.29	7,345.06	.01	49.57	647.25	-375.32	321.49	7,666.55
LEONARD ALLEN	1982	BOOKS FOR LIBRARY	502.65	.00	.57	503.21	.00	3.39	44.34	-25.71	22.02	525.24
LUIB1 CILLI	1958	FOR POOR & AED	39,828.15	.00	45.00	39,873.15	.03	4,434.59	3,795.77	-3,843.30	4,387.06	44,260.21
ALICE K. DUNCAN	1990		.00	1,000.00	1.13	1,001.13	.00	.00	34.85	.00	34.85	1,035.98
WARREN FUND	1925	CARE OF WORTHY & INDIG.	3,985.14	.00	4.50	3,989.64	.00	208.93	485.23	-465.33	228.83	4,218.47
CONANT INDIGENT	1942	POOR NOT ON STATE AID	5,345.51	.00	6.09	5,351.59	.00	542.34	507.86	-468.58	581.62	5,973.21
CONANT REPAIR	1873	MEETING HOUSE	1,018.85	.00	1.15	1,020.00	.00	1,847.53	220.48	.00	2,068.01	3,088.01
CONANT HIGH	1955	HIGH SCHOOL	7,208.53	.00	8.15	7,216.67	.01	1,893.90	769.81	.00	2,663.70	9,880.37
GEORGE GORDON	1975	ANNETT PARK	19,978.17	1,783.55	24.59	21,786.30	.02	1,783.35	1,902.98	-1,783.35	1,902.98	23,689.28
CLITTER CEMETERY	1885	CARE OF LOTS	15,483.21	.00	17.50	15,500.70	.01	4,246.51	1,666.10	-2,336.31	3,576.30	19,077.00
CONANT CEMETERY	1950	CARE OF LOTS	93,770.79	4,000.00	110.47	97,881.26	.08	628.64	9,007.61	-7,639.01	1,997.24	99,878.50
OLD BURYING GROUND	1930	CARE OF LOTS	25,285.45	1,300.00	30.04	26,615.49	.02	580.48	2,336.58	-1,757.19	1,159.86	27,775.36
PHILLIPS CEMETERY	1970	CARE OF LOTS	2,873.56	650.00	3.98	3,527.54	.00	19.43	276.08	-270.75	24.75	3,552.29
BAPTIST CEMETERY	1910	CARE OF LOTS	775.57	.00	.88	776.45	.00	5.24	68.79	-68.57	5.46	781.90
WILLA CATHER	1949	CARE OF LOTS	10,295.81	.00	11.63	10,307.44	.01	18,984.06	2,250.23	-3,820.14	17,414.15	27,721.59
SHUTTICK FUND	1948	SCHOOL	991.33	.00	1.12	992.45	.00	158.05	98.64	.00	256.68	1,249.13
TOLMAN TRUST	1979	LITTLE LEAGUE	6,894.40	.00	7.79	6,902.19	.01	1,746.03	731.65	.00	2,477.68	9,379.87
ETHEL DESCHENES	1980	TOWN SCHOLARSHIP	4,789.65	.00	5.41	4,795.06	.00	593.36	449.43	-500.00	542.79	5,337.85
STRATTON FUND	1986	SCHOOL	72,589.65	.00	82.02	72,671.67	.06	7,197.24	6,816.95	-4,000.00	10,014.18	82,685.85
ARTHUR DANIELS	1986	SCHOOL ACTIVITIES	48,592.60	.00	54.91	48,647.50	.04	13,418.92	5,235.37	.00	18,654.29	67,301.79
BAUGER TRUST	1986	POOR & AED	229,091.30	.00	258.86	229,350.16	.19	17,768.82	20,734.55	-29,012.35	9,491.02	238,841.18
AMOS FORTUNE FUND	1988		4,086.26	.00	4.62	4,090.87	.00	560.89	400.14	.00	961.03	5,051.91
			1,179,667.28	8,733.55	1,342.82	1,189,743.65	1.00	135,990.32	112,660.85	-93,595.96	155,055.42	1,344,799.06

TRUST FUNDS (CONT.)

DECEMBER 31, 1990

CUTTER CEMETERY ~~~~~	*****PRINCIPAL*****					*****CURRENT INCOME*****			
	DATE OF CREATION	BALANCE 12/31/89	NEW GAINS OR FUNDS (LOSSES) ON SALES YTD	BALANCE END OF MONTH	PERCENT INCLUDING NEW FUNDS	BALANCE INCOME 12/31/89	INCOME YTD	EXPENDED YTD	BALANCE CURRENT INCOME END MONTH
CUTTER CEN PERR CAWE	7,357.92	.00	8.32	7,366.24	.4752195	2,121.60	799.41	-1,167.24	1,753.76
CAROLINE H CUTTER	145.51	.00	.16	145.67	.0093977	42.02	15.81	-23.12	34.72
ESTHER BALDWIN	988.25	.00	1.12	989.36	.0638270	285.39	107.40	-157.01	235.78
JOHN B. ALLEN	96.99	.00	.11	97.10	.0062640	28.00	10.54	-15.41	23.14
JON BALDWIN	96.99	.00	.11	97.10	.0062640	28.00	10.54	-15.41	23.14
GB AND KW BLAIN	96.99	.00	.11	97.10	.0062640	28.00	10.54	-15.41	23.14
TIMOTHY BLODGETT	96.99	.00	.11	97.10	.0062640	28.00	10.54	-15.41	23.14
HENRY CHAMBERLAIN	96.99	.00	.11	97.10	.0062640	28.00	10.54	-15.41	23.14
ALICE CUTTER	1,109.37	.00	1.25	1,110.62	.0716499	320.37	120.57	-176.26	264.68
JOHANN CUTTER	96.99	.00	.11	97.10	.0062640	28.00	10.54	-15.41	23.14
MARY CUTTER	96.99	.00	.11	97.10	.0062640	28.00	10.54	-15.41	23.14
BERTHA DANFORTH	96.99	.00	.11	97.10	.0062640	28.00	10.54	-15.41	23.14
HARVEY M. GILMORE	194.05	.00	.22	194.27	.0125327	56.05	21.09	-30.84	46.30
HALAND B. HUNT	96.99	.00	.11	97.10	.0062640	28.00	10.54	-15.41	23.14
BEXTER JEMELL	96.99	.00	.11	97.10	.0062640	28.00	10.54	-15.41	23.14
EMILY JEMELL	96.99	.00	.11	97.10	.0062640	28.00	10.54	-15.41	23.14
COLBURN KIDD	191.59	.00	.22	191.81	.0123740	55.33	20.82	-30.44	45.71
GERTRAUDE KNIGLY	96.99	.00	.11	97.10	.0062640	28.00	10.54	-15.41	23.14
WILLIAM LANG	96.99	.00	.11	97.10	.0062640	28.00	10.54	-15.41	23.14
C.F. LAWRENCE	96.99	.00	.11	97.10	.0062640	28.00	10.54	-15.41	23.14
LIVINGSTON SHEDD	96.99	.00	.11	97.10	.0062640	28.00	10.54	-15.41	23.14
D.C. & A.E. LYNCH	96.99	.00	.11	97.10	.0062640	28.00	10.54	-15.41	23.14
F.A. & T.R. MAGOUN	488.02	.00	.35	488.57	.0315195	140.93	53.04	-77.54	116.43
FRITZ MESSERL & ANNA	96.99	.00	.11	97.10	.0062640	28.00	10.54	-15.41	23.14
SALLY M. PARE	194.05	.00	.22	194.27	.0125327	56.05	21.09	-30.84	46.30
JOSEPH RICHARDSON	475.62	.00	.54	476.16	.0307187	137.34	51.69	-75.56	113.47
PHYDENE ADITH	96.99	.00	.11	97.10	.0062640	28.00	10.54	-15.41	23.14
SHELL LOT 47	96.99	.00	.11	97.10	.0062640	28.00	10.54	-15.41	23.14
ALBERT B. SMITH	247.36	.00	.28	247.64	.0159758	71.43	26.88	-39.30	59.01
UNDERWOOD BAKER	96.99	.00	.11	97.10	.0062640	28.00	10.54	-15.41	23.14
PETER UPTON	1,005.17	.00	1.14	1,006.30	.0649198	290.29	109.24	-159.71	239.82
LAWRENCE WETHERELL	96.99	.00	.11	97.10	.0062640	28.00	10.54	-15.41	23.14
FRANK & EDITH WRIGHT	96.99	.00	.11	97.10	.0062640	28.00	10.54	-15.41	23.14
FP YEATMAN & MILFORD	96.99	.00	.11	97.10	.0062640	28.00	10.54	-15.41	23.14
WILLIAM & MARY PRYSON	154.10	.00	.17	154.28	.0099528	7.17	13.97	-3.95	17.19
HEBERT, COLETTE & EDITH GANNON	200.79	.00	.23	201.01	.0129681	7.55	18.06	-4.16	21.46
ARTHUR H & CYNTHIA E HAMILTON	250.98	.00	.28	251.27	.0162101	9.43	22.58	-5.19	26.82
DAVID & GRACE GOURD	99.80	.00	.11	99.92	.0064459	1.53	8.81	-.84	9.50
PETER & LOUISE C CURRAN	149.93	.00	.17	150.10	.0096833	.00	13.23	.00	13.23
	.00	.00	.00	.00	0	.00	.00	.00	.00
	.00	.00	.00	.00	0	.00	.00	.00	.00
	.00	.00	.00	.00	0	.00	.00	.00	.00
	.00	.00	.00	.00	0	.00	.00	.00	.00
	15,483.20	.00	17.50	15,500.70	1	4,246.51	1,390.40	-2,336.31	3,576.30

TRUST FUNDS (CONT.)

*****PRINCIPAL*****	*****CURRENT INCOME*****		*****		*****		*****		
	DATE OF CREATION	BALANCE 12/31/89	NEW GAINS OR LOSSES ON SALES YTD	BALANCE END OF MONTH	PERCENT INCLUDING NEW FUNDS	BALANCE INCOME 12/31/89	INCOME YTD	EXPENDED YTD	BALANCE CURRENT INCOME END MONTH
CONANT CEMETERY	1950								
CONANT CEMETERY		80,005.67	.00	90.86	80,096.57	.8225045	521.72	7,409.13	-6,288.09 1,642.76
FREDERICK BAEDE		151.07	.00	.17	151.24	.0015531	1.27	14.01	-12.18 3.10
ROY NELSON		151.07	.00	.17	151.24	.0015531	1.27	14.01	-12.18 3.10
CARL PATERSON		151.07	.00	.17	151.24	.0015531	1.27	14.01	-12.18 3.10
JOHN SMITH		151.07	.00	.17	151.24	.0015531	1.27	14.01	-12.18 3.10
CHESTER & BEV McDONALD		147.95	.00	.17	148.11	.0015210	1.24	13.72	-11.93 3.04
NORMA BENJAMIN		147.95	.00	.17	148.11	.0015210	1.24	13.72	-11.93 3.04
MINNIE FISH		147.95	.00	.17	148.11	.0015210	1.24	13.72	-11.93 3.04
LEWIS & ANN RECORD		147.95	.00	.17	148.11	.0015210	1.24	13.72	-11.93 3.04
ROSA CORR ADAMS		147.95	.00	.17	148.11	.0015210	1.24	13.72	-11.93 3.04
ROBERT HEACIER		147.95	.00	.17	148.11	.0015210	1.24	13.72	-11.93 3.04
CHAR McLAUGHLIN		147.95	.00	.17	148.11	.0015210	1.24	13.72	-11.93 3.04
ELAINE HAUTENEN		147.95	.00	.17	148.11	.0015210	1.24	13.72	-11.93 3.04
TOIVO J. HAUTENEN		73.97	.00	.08	74.06	.0007605	.62	6.06	-5.96 1.52
WINNIFRED J HAYNES		147.95	.00	.17	148.11	.0015210	1.24	13.72	-11.93 3.04
HOMER SAWTELLE		306.89	.00	.35	307.23	.0031950	2.58	28.46	-24.74 6.30
JACK/FRANCINE OJALA		309.71	.00	.35	310.06	.0031840	2.60	28.72	-24.96 6.36
RUSSELL & LAURA MACAULAY		147.95	.00	.17	148.11	.0015210	1.24	13.72	-11.93 3.04
ARTHUR & OLIVETTE WADKEY		295.89	.00	.34	296.23	.0030420	2.49	27.44	-23.85 6.08
ELEANOR LUEJNER		154.85	.00	.18	155.03	.0015920	1.30	14.36	-12.48 3.18
McGIBBINS & FOLMARIER		309.71	.00	.35	310.06	.0031840	2.60	28.72	-24.96 6.36
PHILIP & MARGHERITA DARLING		154.85	.00	.18	155.03	.0015920	1.30	14.36	-12.48 3.18
FRED E. & BERTHA M. FISH		309.71	.00	.35	310.06	.0031840	2.60	28.72	-24.96 6.36
TOIVO J. WILLIAMS		77.43	.00	.09	77.52	.0007960	.65	7.18	-6.24 1.59
C. & I. HAUS & R. & L. DUCKWORTH		309.71	.00	.35	310.06	.0031840	2.60	28.72	-24.96 6.36
MERTON M. & CAROLYN K. LONG		313.08	.00	.36	313.43	.0032186	2.63	29.04	-25.24 6.43
ROBERT C & DELLA J HEYWOOD		310.13	.00	.35	310.48	.0031883	2.61	28.76	-25.00 6.37
ROBERT C & DELLA J HEYWOOD		310.13	.00	.35	310.48	.0031883	2.61	28.76	-25.00 6.37
LILLIAN M. FISH		310.13	.00	.35	310.48	.0031883	2.61	28.76	-25.00 6.37
KATHERINE C. DANBAM		103.38	.00	.12	103.49	.0010628	.87	9.59	-8.33 2.12
NORWYN IRISH		103.38	.00	.12	103.49	.0010628	.87	9.59	-8.33 2.12
RAYMOND & JANE BAIRD		310.13	.00	.35	310.48	.0031883	2.61	28.76	-25.00 6.37
JAMES & LUCILLE BAIRD		310.13	.00	.35	310.48	.0031883	2.61	28.76	-25.00 6.37
MARIE BAIRD		310.13	.00	.35	310.48	.0031883	2.61	28.76	-25.00 6.37
MAJORIE A ZERNAL		102.96	.00	.12	103.08	.0010585	.87	9.35	-8.30 2.12
ALDER & MARION DRUMMELL		154.12	.00	.18	154.29	.0015844	1.30	14.29	-12.42 3.17
FLORENCE WHITEHOUSE		102.74	.00	.12	102.86	.0010563	.86	9.53	-8.28 2.11
PHILIP Sr. PIERRE		301.20	.00	.34	301.54	.0030965	2.53	27.93	-24.28 6.19
LESTER F. ORACCHIO		301.20	.00	.34	301.54	.0030965	2.53	27.93	-24.28 6.19
ROBERT & LINDA WOOSTER		301.20	.00	.34	301.54	.0030965	2.53	27.93	-24.28 6.19
WALLACE & BLANCHE WOOSTER, SR.		301.20	.00	.34	301.54	.0030965	2.53	27.93	-24.28 6.19
WALLACE & VIVIAN WOOSTER, JR.		301.20	.00	.34	301.54	.0030965	2.53	27.93	-24.28 6.19
PATRICIA R. WHEELER		301.20	.00	.34	301.54	.0030965	2.53	27.93	-24.28 6.19
THOMAS & KATHERINE DUFFY		301.20	.00	.34	301.54	.0030965	2.53	27.93	-24.28 6.19
HILLARD C. & ABBIE M. WASON		150.60	.00	.17	150.77	.0015483	1.27	13.97	-12.14 3.09
ROBERT A. & ANNA H. LAAM		301.20	.00	.34	301.54	.0030965	2.53	27.93	-24.28 6.19
M WHELPS, C FORCIER & L WOOSTER		451.00	.00	.51	452.32	.0046448	3.80	41.90	-36.42 9.28
WILLIAM G & ELISE M ELLIOT		301.20	.00	.34	301.54	.0030965	2.53	27.93	-24.28 6.19
HENRIAD B & BARBARA A KULLGREN		301.20	.00	.34	301.54	.0030965	2.53	27.93	-24.28 6.19
SHARD S. FRANKLIN		149.89	.00	.17	150.06	.0015409	1.26	13.90	-12.08 3.08
SAMUEL STRATTON		299.87	.00	.34	300.21	.0030828	2.52	27.81	-24.17 6.16
SAMUEL M. STRATTON		299.88	.00	.34	300.22	.0030830	2.52	27.81	-24.17 6.16
LESTER W. & TOINI PARKER		149.94	.00	.17	150.11	.0015415	1.26	13.91	-12.09 3.08
JOSEPH BROYLES		149.94	.00	.17	150.11	.0015415	1.26	13.91	-12.09 3.08
Laura DENOLD		74.97	.00	.05	75.06	.0007707	.63	6.95	-6.04 1.54
LOUISE S DREW		149.94	.00	.17	150.11	.0015415	1.26	13.91	-12.09 3.08
ARTHUR W & EDITH R SNOW		149.94	.00	.17	150.11	.0015415	1.26	13.91	-12.09 3.08
MERLE & BENEVA PARKER		149.94	.00	.17	150.11	.0015415	1.26	13.91	-12.09 3.08
ALFRED & EVELYN LAVOIE		149.94	.00	.17	150.11	.0015415	1.26	13.91	-12.09 3.08
LAWRENCE P ATTRIDGE		149.94	.00	.17	150.11	.0015415	1.26	13.91	-12.09 3.08
JOHN R & HELEN C STRAITIFF, SR.		99.96	.00	.11	100.07	.0010277	.84	9.27	-8.06 2.05
WARREN & BARBARA WEBB		149.94	.00	.17	150.11	.0015415	.00	13.82	-10.74 3.07
ROBERT HEINDENEN		149.94	.00	.17	150.11	.0015415	.00	13.82	-10.74 3.07
SVEN A & LILJ JOHNSON		599.76	.00	.68	600.44	.0061659	.00	53.27	-42.97 12.29
EMILE J LAFLEUR JR		150.00	.00	.17	150.17	.0015421	.00	13.82	-10.75 3.07
ARTHUR & JUDITH SAWTELLE		.00	500.00	.57	500.57	.0051403	.00	46.07	-35.82 10.25
EDWARD VAN BLARCOM		.00	500.00	.57	500.57	.0051403	.00	46.07	-35.82 10.25
MICHAEL & KAREN BAIRD		.00	1,000.00	1.14	1,001.14	.0102806	.00	92.15	-71.65 20.50
JO ANNE LECLAIR		.00	500.00	.57	500.57	.0051403	.00	46.07	-35.82 10.25
JOHN LAFRENIERE SR.		.00	500.00	.57	500.57	.0051403	.00	46.07	-35.82 10.25
JOHN E. & DOROTHY A. LAFRENIERE		.00	500.00	.57	500.57	.0051403	.00	46.07	-35.82 10.25
DONALD R. & MARIE T. HUNT		.00	500.00	.00	500.00	.0051345	.00	12.64	-35.78 .00

93,770.79 4,000.00 110.47 97,881.26 1.005134

628.64 7,262.85 -7,674.79 1,997.24

97,381.26

TRUST FUNDS (CONT.)

	*****PRINCIPAL*****				*****	*****CURRENT INCOME*****				
	DATE OF CREATION	BALANCE 12/31/89	NEW GAINS OR FUNDS (LOSSES) ON SALES YTD	BALANCE END OF MONTH	PERCENT INCLUDING NEW FUNDS	BALANCE 12/31/89	INCOME YTD	EXPENDED YTD	BALANCE CURRENT INCOME YTD	
1930										
OLD BURYING GROUND										
OLD BURYING GROUND		13,393.03	.00	15.13	13,408.17	.5037730	330.84	1,179.91	-926.15	584.59
E. M. DICKENSON		145.35	.00	.16	145.52	.0054674	3.59	12.81	-10.05	6.34
EDITH E. FROST		193.80	.00	.22	194.02	.0072898	4.79	17.07	-13.40	8.46
FRANK HAZEL		627.79	.00	.71	628.49	.0236139	15.51	55.31	-43.41	27.40
ASA HUTTING		96.89	.00	.11	97.00	.0036445	2.39	8.54	-6.70	4.23
HUBERT ONEIL		562.48	.00	.64	563.11	.0211574	13.89	49.35	-38.90	24.55
C. S. PHELPS		290.71	.00	.33	291.03	.0109347	7.18	25.61	-20.10	12.69
C. S. HUTTING		193.80	.00	.22	194.02	.0072898	4.79	17.07	-13.40	8.46
H. V. SHATTUCK		290.38	.00	.33	290.71	.0109225	7.17	25.58	-20.08	12.67
J&J UNDERWOOD		96.92	.00	.11	97.03	.0036457	2.39	8.54	-6.70	4.23
THOMAS UPTON		96.92	.00	.11	97.03	.0036457	2.39	8.54	-6.70	4.23
CHARLES F TAYLOR		363.04	.00	.41	363.45	.0136535	8.97	31.98	-25.10	15.85
REV A HOSSHAWNER		477.89	.00	.54	478.43	.0179755	11.81	42.10	-33.05	20.86
ELAINE RUSSEL		476.86	.00	.54	477.40	.0179370	11.78	42.01	-32.98	20.81
MR C. ARTHUR JR.		596.08	.00	.67	596.75	.0224213	14.72	52.51	-41.22	25.02
BURGESS		534.12	.00	.60	534.72	.0200907	13.19	47.06	-36.94	23.31
EVELYN RUFFLE		228.89	.00	.26	229.15	.0086097	5.65	20.17	-15.83	9.99
JAMES & KATH. DRAPER		381.49	.00	.43	381.92	.0143495	9.42	33.61	-26.38	16.65
CHARLES & VIRI BACON		47.69	.00	.05	47.75	.0017940	1.18	4.20	-3.30	2.08
KATHERINE BURGESS		381.25	.00	.43	381.68	.0143406	9.42	33.59	-26.36	16.64
B. FRAME		381.05	.00	.43	381.48	.0143332	9.41	33.57	-26.35	16.63
CUNNINGHAM		491.99	.00	.56	492.54	.0185059	12.22	43.35	-34.09	21.48
ELIZABETH SHEA		516.03	.00	.58	516.61	.0194102	8.91	45.18	-31.59	22.49
GEORGE & HELEN COI		208.71	.00	.24	208.95	.0078506	3.90	18.29	-13.09	9.10
ROBERT B STEPHENSON		313.07	.00	.35	313.42	.0117759	5.85	27.44	-19.64	13.65
BANCROFT & SUSAN GREEN		288.17	.00	.33	288.49	.0104392	4.50	25.19	-17.14	12.55
BANCROFT & SUSAN GREEN		432.26	.00	.49	432.75	.0162592	6.75	37.79	-25.70	18.83
JANE W & FREDERICK TORNEY		719.15	.00	.81	719.97	.0270507	10.83	62.84	-42.34	31.33
JOHN V. & SADIE H. HUBBARD		451.77	.00	.51	452.28	.0169931	6.80	39.48	-26.60	19.68
DAVIS ET AL		2,007.87	.00	2.27	2,010.14	.0755250	30.23	175.45	-118.21	87.47
KENDALL G. & STELLA D. RUSSELL		.00	500.00	.56	500.56	.0188073	.00	43.17	-21.42	21.76
CAROLINE S. HAWLEN		.00	800.00	.90	800.90	.0300916	.00	69.08	-34.27	34.81
		.00	.00	.00	.00	0	.00	.00	.00	.00
		.00	.00	.00	.00	0	.00	.00	.00	.00
		.00	.00	.00	.00	0	.00	.00	.00	.00
		.00	.00	.00	.00	0	.00	.00	.00	.00
		.00	.00	.00	.00	0	.00	.00	.00	.00
		<u>25,285.45</u>	<u>1,300.00</u>	<u>30.04</u>	<u>26,615.49</u>	<u>1</u>	<u>580.47</u>	<u>1,856.32</u>	<u>-1,757.19</u>	<u>1,159.85</u>
		<u>25,314.02</u>								
1970										
PHILLIPS CEMETERY										
PHILLIPS CEMETERY		758.72	.00	.90	759.62	.2249036	5.13	62.15	-61.71	5.57
SYD & ALICE AUSTIN		338.57	.00	.40	338.97	.1003609	2.29	27.73	-27.54	2.49
FOAR & HESTER AMES		241.55	.00	.28	241.83	.0715996	1.63	19.79	-19.64	1.77
ALFRED & LAURA FIELDS		241.55	.00	.28	241.83	.0715996	1.63	19.79	-19.64	1.77
THOM & VIOLA MURPHY		241.55	.00	.28	241.83	.0715996	1.63	19.79	-19.64	1.77
KARL S WALLACE		298.36	.00	.35	298.72	.0884418	2.02	24.44	-24.27	2.19
LUCY & JOHN BLISS		596.73	.00	.70	597.43	.1768837	4.03	48.88	-48.53	4.38
HILLMAN & BARNES		156.53	.00	.18	156.72	.0463998	1.06	12.82	-12.73	1.15
GORDON & ELIZABETH BILLIPP		.00	500.00	.59	500.59	.1482115	.00	40.71	-37.06	3.65
SANDRA N. CARLAND		.00	150.00	.00	150.00	.0444111	.00	3.94	-11.10	.00
		<u>2,873.56</u>	<u>650.00</u>	<u>3.98</u>	<u>3,527.54</u>	<u>1</u>	<u>19.42</u>	<u>213.11</u>	<u>-270.75</u>	<u>24.76</u>
		<u>3,377.54</u>								
1910										
BAPTIST CEMETERY										
BENJAMIN HAYWOOD		96.95	.00	.11	97.06	.1250038	.66	8.60	-8.57	.68
CHARLES DAN		96.95	.00	.11	97.06	.1250038	.66	8.60	-8.57	.68
WALTER LINDSAY		96.95	.00	.11	97.06	.1250038	.66	8.60	-8.57	.68
ANDREW PERHAM		96.95	.00	.11	97.06	.1250038	.66	8.60	-8.57	.68
LYDIA F SANDERSON		193.88	.00	.22	194.10	.2499772	1.31	17.19	-17.14	1.36
JOSIAH SAWYER		96.95	.00	.11	97.06	.1250038	.66	8.60	-8.57	.68
JANE B. STONE		96.95	.00	.11	97.06	.1250038	.66	8.60	-8.57	.68
		<u>775.58</u>	<u>.00</u>	<u>.88</u>	<u>776.46</u>	<u>1</u>	<u>5.24</u>	<u>68.78</u>	<u>-68.57</u>	<u>5.45</u>

46-10 1990

TOWN OF JEFFREY COMMON TRUST FUND
NS-10 DECEMBER 31, 1990

TRUST FUNDS (CONT.)

NO. OF SHARES	DESCRIPTION OF INVESTMENTS	***** PRINCIPAL *****			***** INCOME *****			***** BALANCE *****			
		BALANCE BEGINNING YEAR	ADDITIONS PURCHASES	PROCEEDS FROM SALES	BALANCE OR (LOSSES) FROM SALES	BALANCE BEGINNING YEAR	INCOME DURING YEAR	BALANCE DURING YEAR	BALANCE END OF YEAR		
2000-500	AMERICAN HOME PRODUCTS	27,764.57				27,764.57		2,150.00			
	BALTIMORE GAS & ELECTRIC	13,915.11				13,915.11		2,730.00			
	EQUITY INCOME FD 1ST EXCHANGE ATRF SH	39,691.06				39,691.06		3,982.42			
	EXTON CORP	31,361.46	24,775.45	19,295.31		25,881.32		4,940.00			
	GENERAL ELECTRIC	21,356.25				21,356.25		1,128.00			
	MINNESOTA POWER & LIGHT	16,990.06				16,990.06		3,720.00			
	J.P. MORGAN CO	13,031.66				13,031.66		1,456.00			
	NEW ENGLAND ELECTRIC SYSTEM	25,191.64				25,191.64		2,856.00			
	POTOMAC ELECTRIC POWER CO	24,275.34				24,275.34		3,648.00			
	PUBLIC SERVICE OF NEW MEXICO	22,777.60		4,825.11	-17,952.49	.00		4,425.00			
	TEXAS UTILITIES	35,763.01				35,763.01		1,375.00			
	TRAVELERS INSURANCE	20,164.87				20,164.87		2,460.00			
	USF&G COMP 4, 10 CV EXCH PFD SER A	36,041.38				36,041.38		4,418.74			
	AMER TEL & TEL 6 3/4% 5/15/00	41,376.04				41,376.04		1,732.50			
	CONS NATURAL GAS CO 8 1/4% 11/01/94	20,397.39				20,397.39		1,690.00			
	DUPONT E.I. DENEMOURS 8.45% 11/15/04	19,305.00				19,305.00		2,031.25			
	GENERAL MOTORS ACC DEB 8.125% 10/15/96	25,645.00				25,645.00		1,667.50			
	HOUSTON LIGHT & PWR 7 1/4% 2/01/01	22,827.50				22,827.50		5,906.24			
	IHM CONV DEB 7/78 11/21/04	94,082.50				94,082.50		1,875.00			
	J.P. MORGAN & CO DEB 7.50% 1/15/97	24,707.50				24,707.50		1,754.50			
	NORTHWESTERN BELL TEL 7.85% 1/01/11	20,650.69				20,650.69		2,835.00			
	SOUTHWESTERN BELL TEL 6 3/4% 6/01/08	40,766.25				40,766.25		1,450.00			
	U.S. TREASURY NOTE 14.5% 5/15/91	9,612.50				9,612.50		3,000.00			
	U.S. TREASURY BOND 10% 5/15/2010	25,360.00				25,360.00		5,200.00			
	SCE CORP	35,850.88				35,850.88		2,312.50			
	CONS NATURAL GAS CO DEB REG 9 1/4% 7/01/95	25,285.00				25,285.00		2,000.00			
	GENERAL MOTORS ACC CORP DEB 8% 5/01/93	23,957.50				23,957.50		1,655.32			
	WORLDWIDE BANK CD 4.25% 8/26/91	20,000.00				20,000.00		6,286.45			
	GRANITE BANK & TRUST CD 8.25% 11/03/91	70,000.00				70,000.00		2,051.06			
	CONW BANK & TRUST CD./BROADLEY TRUST										
	FEDERATED AUTOMATED GOVERNMENT (PRIN)	341,514.68	38,334.11			379,848.79		28,306.91			
	FEDERATED AUTOMATED GOVT (ACQUA INCOME)	.00				.00		7,559.68			
	FEES PAID TO GRANITE BANK OF KEENE	.00				.00		-5,942.42			
		.00				.00					
		1,179,667.28	38,334.11	.00	29,600.56	1,342.42	1,189,743.65	135,990.32	112,660.85	-93,595.96	135,055.41

CAPITAL RESERVE FUNDS

TOWN OF JAFFREY
DECEMBER 31, 1990

NAME OF FUND	DATE OF CREATION	PURPOSE OF TRUST FUND	HOW INVESTED	PRINCIPAL			INCOME			TOTAL PRINCIPAL & INTEREST		
				BALANCE 12/31/89	NEW FUNDS AND PAYMENTS	GAINS OR (LOSSES) ON SALES	BALANCE CURRENT 12/31/88	INCOME YTD	EXPENDED YTD		BALANCE CURRENT INCOME YTD	
MORGAN SCHOLARSHIP BOARD	1981 1982	SCHOLARSHIP PLANNING BOARD	MONEY FUNDS	19,945.36 1,052.64	.00 .00	.00 .00	19,945.36 1,052.64	7,121.30 607.56	3,074.40 123.39	-1,000.00 .00	9,195.70 730.56	29,141.06 1,783.59
TENNIS COURT	1978	RESURFACING	"	11,673.76	1,300.00	.00	12,973.76	2,573.93	1,057.11	.00	3,631.04	16,604.80
FIRE EQUIPMENT	1988	FIRE EQUIPMENT	"	8,210.00	.00	.00	8,210.00	1,105.73	682.47	.00	1,798.20	10,008.20
LANDFILL CLOSURE	1989	LANDFILL CLOSURE	"	50,000.00	.00	.00	50,000.00	.00	3,457.54	.00	3,457.54	53,457.54
FIRE TRUCK	1989	FIRE TRUCK	"	10,000.00	25,000.00	.00	35,000.00	.01	686.38	.00	686.39	35,686.39
TOWN REVALUATION	1990	TOWN REVALUATION	"	.00	10,000.00	.00	10,000.00	.00	51.24	.00	51.24	10,051.24
				100,881.76	36,300.00	.00	137,181.76	11,408.53	9,142.53	-1,000.00	19,551.06	156,732.82

REPORT OF THE ALICE POOLE FUND

Balance on hand January 1, 1990

\$ 1,820.64

Receipts:

Student Loan Repayments \$ 3,440.00
Trustees of Trust Funds 13,745.97

\$ 19,006.61

Expenditures:

New Loans \$ 1,800.00
Gifts & Family 15,275.16

Balance on hand December 31, 1990

\$ 1,931.45

Respectfully submitted,

B. Leonard Krause, Chairman
Claire C. Moore, Treasurer
Randy P. Cournoyer, Jr.

Cynthia Hamilton
Dorothy Richards

JAFFREY WATER WORKS BOND
Original Issue - \$500,000.00 - 1986

<u>Date of Maturity</u>	<u>Balance Due</u>	<u>Principal Payment July</u>	<u>Interest Payment Jan. 15</u>	<u>Interest Payment July 15</u>	<u>Total Annual Payment</u>
Jul 1991	300,000	50,000	11,600.00	11,600.00	73,200.00
" 92	250,000	50,000	9,787.50	9,787.50	69,575.00
" 93	200,000	50,000	7,825.00	7,825.00	65,650.00
" 94	150,000	50,000	5,862.50	5,862.50	61,725.00
" 95	100,000	50,000	3,900.00	3,900.00	57,800.00
" 96	50,000	50,000	1,937.50	1,937.50	53,875.00

This bond payable to Connecticut National Bank, Hartford, CT.

JAFFREY FIRE STATION
Original Issue - \$250,000.00 - 1982

<u>Date of Maturity</u>	<u>Balance Due</u>	<u>Annual Principal Jan. 20</u>	<u>Interest Payment Jan. 20</u>	<u>Interest Payment July 20</u>	<u>Total Annual Payment</u>
Jan 1991	181,000	8,625	4,525.00	4,309.38	17,459.38
" 92	172,375	8,625	4,309.37	4,093.75	17,028.12
" 93	163,750	8,625	4,093.75	3,878.13	16,596.88
" 94	155,125	8,625	3,878.12	3,662.50	16,165.62
" 95	146,500	8,625	3,662.50	3,446.88	15,734.38
" 96	137,875	8,625	3,446.88	3,231.25	15,303.12
" 97	129,250	8,625	3,231.25	3,015.63	14,871.88
" 98	120,625	8,625	3,015.62	2,800.00	14,440.62
" 99	112,000	8,625	2,800.00	2,584.38	14,009.38
" 2000	103,375	8,625	2,584.38	2,368.75	13,578.12
" 01	94,750	8,625	2,368.75	2,153.13	13,146.88
" 02	86,125	8,625	2,153.12	1,937.50	12,715.62
" 03	77,500	8,625	1,937.50	1,721.88	12,284.38
" 04	68,875	8,625	1,721.87	1,506.25	11,853.12
" 05	60,250	8,625	1,506.25	1,290.63	11,421.88
" 06	51,625	8,625	1,290.62	1,075.00	10,990.62
" 07	43,000	8,600	1,075.00	860.00	10,535.00
" 08	34,400	8,600	860.00	645.00	10,105.00
" 09	25,800	8,600	645.00	430.00	9,675.00
" 10	17,200	8,600	430.00	215.00	9,245.00
" 11	8,600	8,600	215.00	00.00	8,815.00

These bonds are payable to Farmers Home Administration, Concord, N.H., with interest payable at the rate of 5.00% per annum.

SEWER BOND - ISSUE 4 (Contract 1 & 3)
Original Issue - \$1,600,000 - 1985

<u>Date of Maturity</u>	<u>Balance Due</u>	<u>Annual Principal Feb. 15</u>	<u>Interest Payment Feb. 15</u>	<u>Interest Payment Aug. 15</u>	<u>Total Annual Payment</u>
Feb 1991	1,200,000	80,000	53,280.00	47,728.44	181,008.44
" 92	1,120,000	80,000	49,760.00	44,438.03	174,198.03
" 93	1,040,000	80,000	46,240.00	40,466.43	166,706.43
" 94	960,000	80,000	42,720.00	37,109.62	159,829.62
" 95	880,000	80,000	39,200.00	33,915.35	153,115.35
" 96	800,000	80,000	35,680.00	30,014.27	145,694.27
" 97	720,000	80,000	32,160.00	26,465.81	138,625.81
" 98	640,000	80,000	28,640.00	23,354.88	131,994.88
" 99	560,000	80,000	25,080.00	19,448.59	124,528.59
" 2000	480,000	80,000	21,520.00	15,855.68	117,375.68
" 01	400,000	80,000	17,960.00	12,507.64	110,467.64
" 02	320,000	80,000	14,400.00	8,607.57	103,007.57
" 03	240,000	80,000	10,800.00	5,385.53	96,185.53
" 04	160,000	80,000	7,200.00	2,139.87	89,339.87
" 05	80,000	80,000	3,059.23	.00	83,059.23

SEWER BOND - ISSUE 5 (Contract 1A)
Original Issue - \$250,000 - 1985

<u>Date of Maturity</u>	<u>Balance Due</u>	<u>Annual Principal Nov. 15</u>	<u>Interest Payment May 15</u>	<u>Interest Payment Nov. 15</u>	<u>Total Annual Payment</u>
Nov 1991	175,000	15,000	6,875.36	7,040.00	28,915.36
" 92	160,000	15,000	6,302.70	6,507.50	27,810.20
" 93	145,000	15,000	5,798.32	5,960.00	26,758.32
" 94	130,000	15,000	5,188.38	5,397.50	25,585.88
" 95	115,000	15,000	4,646.14	4,820.00	24,466.14
" 96	100,000	10,000	4,017.17	4,235.00	18,252.17
" 97	90,000	10,000	3,672.14	3,835.00	17,507.14
" 98	80,000	10,000	3,278.30	3,430.00	16,708.30
" 99	70,000	10,000	2,877.34	3,015.00	15,892.34
" 2000	60,000	10,000	2,459.62	2,595.00	15,054.62
" 01	50,000	10,000	1,961.31	2,170.00	14,131.31
" 02	40,000	10,000	1,543.14	1,740.00	13,283.14
" 03	30,000	10,000	1,133.19	1,310.00	12,443.19
" 04	20,000	10,000	723.38	875.00	11,598.38
" 05	10,000	10,000	278.78	437.50	10,716.28

SEWER BOND - ISSUE 6 (Contract 5)
Original Issue - \$566,000 - 1986

<u>Date of Maturity</u>	<u>Balance Due</u>	<u>Annual Principal July 15</u>	<u>Interest Payment Jan. 15</u>	<u>Interest Payment July 15</u>	<u>Total Annual Payment</u>
Jul 1991	445,000	30,000	16,532.50	16,532.50	63,065.00
" 92	415,000	30,000	15,437.50	15,437.50	60,875.00
" 93	385,000	30,000	14,342.50	14,342.50	58,685.00
" 94	355,000	30,000	13,247.50	13,247.50	56,495.00
" 95	325,000	30,000	12,152.50	12,152.50	54,305.00
" 96	295,000	30,000	11,057.50	11,057.50	52,115.00
" 97	265,000	30,000	9,962.50	9,962.50	49,925.00
" 98	235,000	30,000	8,867.50	8,867.50	47,735.00
" 99	205,000	30,000	7,772.50	7,772.50	45,545.00
" 2000	175,000	25,000	6,662.50	6,662.50	38,325.00
" 01	150,000	25,000	5,731.25	5,731.25	36,462.50
" 02	125,000	25,000	4,793.75	4,793.75	34,587.50
" 03	100,000	25,000	3,843.75	3,843.75	32,687.50
" 04	75,000	25,000	2,887.50	2,887.50	30,775.00
" 05	50,000	25,000	1,925.00	1,925.00	28,850.00
" 06	25,000	25,000	962.50	962.50	26,925.00

These bonds are payable to Connecticut National Bank, Hartford, CT.

JAFFREY PUBLIC LIBRARY ADDITION BOND

<u>Date of Maturity</u>	<u>Balance Due</u>	<u>Principal Payment July</u>	<u>Interest Payment Jan. 15</u>	<u>Interest Payment July 15</u>	<u>Total Annual Payment</u>
Jul 1991	585,000	65,000	19,808.75	19,808.75	104,617.50
" 92	520,000	65,000	17,615.00	17,615.00	100,230.00
" 93	455,000	65,000	15,421.25	15,421.25	95,842.50
" 94	390,000	65,000	13,227.50	13,227.50	91,455.00
" 95	325,000	65,000	11,033.75	11,033.75	87,067.50
" 96	260,000	65,000	8,840.00	8,840.00	82,680.00
" 97	195,000	65,000	6,630.00	6,630.00	78,260.00
" 98	130,000	65,000	4,420.00	4,420.00	73,840.00
" 99	65,000	65,000	2,210.00	2,210.00	69,420.00

This bond payable to New Hampshire Municipal Bond Bank.

Francis R. Chamberlain
Treasurer

1990 SUMMARY OF INVENTORY OF VALUATION

Total Land Valuation	\$ 67,291,327.00
Total Building Valuation	143,577,180.00
Utilities	<u>2,167,790.00</u>
Gross Valuation	\$213,036,297.00
Exemptions Allowed	
Blind Exemptions	\$ 30,000.00
Elderly Exemptions	809,300.00
Solar Exemptions	<u>127,576.00</u>
Total Exemptions	966,876.00
Net Valuation	\$212,069,421.00

1990 TAX RATE

Municipal	\$ 8.70
County	2.45
School	<u>10.49</u>
Total	\$29.64 (per thousand)

1990 CURRENT USE SUMMARY INVENTORY

<u>Classification</u>	<u>Acreage</u>	<u>Assessed Value</u>	<u>Current Use Value</u>
Permanent Pasture	379.88	\$3,498,750	\$ 31,872
Forage Crops	653.06	2,529,750	189,008
Horticultural	18.00	176,350	7,540
White Pine	1,717.83	5,181,875	93,965
Hardwood	4,627.58	5,123,900	77,805
Other	338.46	171,150	12,676
Unproductive	45.00		479
Inactive Farm	181.80	124,250	15,489
Unmanaged	5,635.63	6,864,530	320,060
Natural Preserve	32.00	338,450	341
Wetland	<u>1,129.10</u>	<u>396,096</u>	<u>11,947</u>
TOTALS:	14,758.34	24,405,101	761,182

FORM F-65(MS-5)
(1-4-81)

STATE OF NEW HAMPSHIRE
DEPARTMENT OF REVENUE ADMINISTRATION
MUNICIPAL SERVICES DIVISION



**ANNUAL CITY/TOWN
FINANCIAL REPORT
R.S.A. CHAPTER 21-J**

(For the Year Ending December 31, 1990;
June 30, 1991)

30 3 003 008 8 01 01 0005050

Jaffrey Town
Chr. Bd. Selectmen
69 Main Street
Jaffrey, NH 03452

(Please correct any error in name, address, and ZIP Code)

Data supplied in this report will be used by the New Hampshire Department of Revenue Administration, State Agencies and public interest groups, and by the U.S. Bureau of the Census. Your government will no longer receive Census Bureau forms F-21 or F-22.

PLEASE
RETURN
COMPLETED
FORM TO

State of New Hampshire
Department of Revenue Administration
Municipal Services Division
PO Box 457
Concord, NH 03302-0457
Telephone: (603) 271-3397

Part I TAXES (ALL FUNDS) – MODIFIED ACCRUAL BASIS

Amount – Omit cents

A. TAXES

1. Property taxes committed – Current year (1990)	\$ 6,236,765
a. Property tax rate break for county	
b. Property tax rate break for schools	
2. Property taxes – Collected in advance	
3. Resident taxes committed – Current year (1990)	40
4. Resident taxes – Collected in advance (Land Use Change Tax)	
5. PROPERTY TAXES taxes committed – Current year (1990)	26,364
6. Yield taxes committed – Current year (1990)	6,066
7. Interest and penalties on taxes	83,638
8. Tax sales redeemed	
9. Motor vehicle permit fees	342,921
	T91
10. TOTAL →	6,695,794

B. LICENSES AND PERMITS

1. Dog licenses	1,859
2. Business licenses, permits and filing fees	38,482
3. All other licenses, permits and fees	2,685
	T99
4. TOTAL →	43,026

PLEASE CONTINUE ON PAGE 2 WITH PART II

Part II INTERGOVERNMENTAL REVENUES — ALL FUNDS		Amount — Omit cents
A. FROM THE FEDERAL GOVERNMENT		B21
1. Federal grants for education		\$
2. Federal housing and urban renewal		B69
3. Water supply system		B91
4. All other Federal grants — Attached schedule.		B83
5. Federal transit subsidies		B94
6. TOTAL →		
B. FROM THE STATE OF NEW HAMPSHIRE		C39
1. Shared revenue		285,230
2. Highway block grant		86,512
3. State grants for education		C21
4. State aid water pollution projects		C89
5. Housing and community development		C69
6. Alcohol and drug abuse		C42
7. Homeless and emergency shelters		C79
8. All other State grants — Attach schedule.		C89
9. TOTAL →		13,371
9. TOTAL →		504,739
C. FROM OTHER LOCAL GOVERNMENTS		D69
1. Reimbursements from other local governments		
2. TOTAL →		
Part III REVENUE FROM CHARGES FOR SERVICES — ALL FUNDS — Exclude transfers.		A91
1. Water supply system charges		438,890
2. Electric utility charges		A92
3. Sewer charges		A99
4. Garbage-refuse collection charges		264,943
5. Parks and recreation charges		A91
6. Airport charges		A91
7. Parking charges		A99
8. Municipal housing project rentals		A99
9. Sale of cemetery lots		A93
10. Transit or bus system		A94

PLEASE CONTINUE WITH PART III ON NEXT PAGE

Part III		REVENUE FROM CHARGES FOR SERVICES -- ALL FUNDS -- Continued		Amount -- Omit cents	
		<i>Exclude transfers.</i>			
11.	School receipts, including tuition from pupils	A12			
12.	Gross receipts from sale of school lunches	A88			
13.	Other sales and service charges	A88		102,937	
14.	TOTAL →			806,770	
Part IV		MISCELLANEOUS REVENUES -- ALL FUNDS			
		<i>Exclude transfers.</i>			
1.	Sale of city/town property	U11	8	7,346	
2.	Special assessments	U81			
3.	Interest on investments	U28		148,229	
4.	Rents and royalties	U48			
5.	Withdrawals from capital reserve funds				
6.	Other miscellaneous revenue	U98		156,993	
7.	Payments in lieu of taxes	D88			
8.	TOTAL →			312,568	
Part V		OTHER FINANCING SOURCES -- ALL FUNDS			
		<i>Exclude transfers.</i>			
1.	Proceeds of long term notes				
2.	Proceeds of bond issues				
3.	Other financing sources -- Attach schedule.				
4.	TOTAL →				
Part VI		NON-REVENUE RECEIPTS -- ALL FUNDS			
		<i>Exclude transfers.</i>			
1.	Tax anticipation notes				
2.	Loans in anticipation of bond issues				
3.	Loans in anticipation of long-term notes				
4.	Loans in anticipation of Federal aid				
5.	Loans in anticipation of State aid				
6.	Yield tax security deposits				
7.	Other nonrevenue receipts -- Attach schedule.				
8.	TOTAL →				
9.	TOTAL REVENUES FROM ALL SOURCES →			8,362,897	
10.	FUND BALANCE JANUARY 1, 1990 (JULY 1, 1990) →			1,770,186	
11.	GRAND TOTAL →			10,133,083	

Part VII EXPENDITURES ALL FUNDS	Maintenance budget item Salaries, wages, and current operations (a)	Capital outlay	
		Purchase of equipment, land, and buildings	Construction
		(b)	(c)
A. GENERAL GOVERNMENT			
1. Town officer salaries	E29 54,806		
2. Town officer expenses	E28 185,315	G29 4,691	F29
3. Election and registration	E88 3,316	G88	F88
4. Cemeteries	E89 17,942	G89	F89
5. General government buildings	E31 61,949	G31	F31
6. Financial administration	E23	G23	F23
7. Reappraisal of property	E23 23,703	G23	F23
8. Planning and zoning	E28 35,579	G28	F28
9. Legal expense	E25 29,189	G25	F25
10. Central administration	E28	G28	F28
11. Advertising and regional association	E88	G88	F88
12. Housing and community development	E88	G88	F88
13. Contingency fund	E88	G88	F88
B. PUBLIC SAFETY			
1. Police department	E82 545,448	G82	F82
2. Fire department	E24 44,876	G24 32,000	F24
3. Civil defense	E88	G88	F88
4. Building inspection	E88 33,179	G88	F88
C. HIGHWAYS, STREETS, BRIDGES			
1. City/town maintenance	E44 202,536	G44	F44
2. General highway department	E44 467,446	G44	F44
3. Street lighting	E44 40,954	G44	F44
4. Parking facilities	E88	G88	F88
5. Municipal airport	E81	G81	F81
6. Private transit subsidies	E47		
D. SANITATION			
1. Solid waste disposal	E81 160,942	G81	F81
2. Garbage and trash removal	E81	G81	F81

Part VII EXPENDITURES ALL FUNDS – Continued	Maintenance budget item Salaries, wages, and current operations (a)	Capital outlay	
		Purchase of equipment, land, and buildings (b)	Construction (c)
<i>Report payments to other governments in part XI only.</i>			
E. HEALTH	E22	G32	F32
1. Health department	646		
2. Payments to private hospitals	22,000	G38	F38
3. Ambulances	3,000	G32	F32
4. Animal control	4,858	G88	F88
5. Vital statistics	100	G32	F32
	E12	G12	F12
F. EDUCATION			
G. WELFARE	E67		
1. Aid to disabled			
2. Old age assistance	E67		
3. AFDC	E67		
4. General assistance	32,675		
5. Medical vendor payments	E74		
6. Other vendor payments	1,000		
7. Administration	E79	G79	F79
H. CULTURE AND RECREATION	E82	G82	F82
1. Library	95,559	3,355	34,702
2. Parks and recreation	162,863	G81	F81
3. Patriotic purposes	1,082	G88	F88
4. Conservation commission	625	G88	F88
I. DEBT SERVICE			
1. Principal on long-term bonds and notes	198,625		
2. Interest on long-term bonds and notes (except utility debt)	212,052		
3. Interest on water utility debt	26,675		
4. Interest on electric utility debt			
5. Interest on tax anticipation notes	67,665		
6. Fiscal charges on debt	E23		
J. OPERATING TRANSFERS OUT			
1. Payments to capital reserve funds by fund			
a. Fire Truck	25,000		
b. Revaluation	10,000		
c.			
2. Payments to trust funds created – By fund (31:19a)			
a.			
b.			
c.			
3. Other operating transfers			

Part VII EXPENDITURES ALL FUNDS — Continued	Maintenance budget item Salaries, wages, and current operations (a)	Capital outlay	
		Purchase of equipment, land, and buildings	Construction
		(b)	(c)
<i>Report payments to other governments in part XI only.</i>			
K. UTILITIES			
1. Municipal water utility	891 279,238	G91	F91
2. Water utility depreciation	56,440		
3. Municipal electric utility	892	G92	F92
4. Electric utility depreciation			
5. Sewer utility	899 243,577	G99 18,398	F99
6. Sewer utility depreciation			
7. Transit	894	G94	F94
8. Transit depreciation			
L. MISCELLANEOUS			
1. FICA, retirement, pension contributions	73,981		
2. Insurance	101,066		
3. Unemployment compensation Other — Specify <u> </u>			
4. Master Plan	3,524		
5. _____			
6. _____			
7. _____			
8. TOTAL miscellaneous	899	G99	F99
M. UNCLASSIFIED			
1. Payments — Tax anticipation notes			
2. Taxes bought by city/town			
3. Discounts, abatements, refunds	142,959		
4. Payments to trustees of trust funds (new trust funds)			
5. Payment — Lien for elderly R.S.A. 72:38A			
6. Refund and payment — Yield tax escrow			
7. Other — Specify <u> </u>			
8. _____			
9. _____			
10. _____			

Part VII EXPENDITURES ALL FUNDS – Continued	Maintenance budget item Salaries, wages and current operations (a)	Capital outlay	
		Purchase of equipment, land and buildings (b)	Construction (c)
<i>Report payments to other governments in part XI only.</i>			
N. PAYMENTS TO OTHER GOVERNMENTS			
1. To State – Dog license and marriage licenses			
2. Taxes paid to county	531,333		
3. Payments to precincts			
4. Taxes paid to school district 1990 (); 1991 () <i>Please complete schedule on page 12.</i>	4,053,201		
5. Total expenditures for all purposes	\$ 8,256,924	\$ 58,444	\$ 34,702
6. Fund balance 12/31/90 (6/30/91)	1,783,013		
7. GRAND TOTAL →	\$ 10,039,937	\$ 58,444	\$ 34,702

Part VIII BONDS AND LONG-TERM NOTES AUTHORIZE D – UNISSUED	Year (a)	Amount (b)
Purpose – <i>List each separately.</i>		
1. _____		
2. _____		
3. _____		
4. _____		
5. _____		

Part IX SCHEDULE OF LONG-TERM INDEBTEDNESS (As of December 31, 1990 or June 30, 1991)	Purpose* (a)	Amount (b)
A. LONG-TERM NOTES OUTSTANDING – <i>List separately.</i>		
1. _____		
2. _____		
3. _____		
4. _____		
5. _____		
6. TOTAL LONG-TERM NOTES OUTSTANDING →		
B. BONDS OUTSTANDING – <i>List separately.</i>		
1. Library Construction Bonds		585,000
2. Fire Station Bonds		181,000
3. Sewer Bonds		1,820,000
4. Water Bonds		300,000
5. _____		
6. TOTAL BONDS OUTSTANDING →		
C. TOTAL LONG-TERM INDEBTEDNESS – 12/31/90 or 6/30/91 – <i>Sum of lines A6 and B6</i> →		2,886,000

* Use code "S" for sewer bonds; "W" for water bonds; "G" for general purpose bonds.

Part X DEBT OUTSTANDING, ISSUED, AND RETIRED

Long-term debt purpose	Bonds outstanding at the beginning of this fiscal year (a)	Bonds during this fiscal year		Outstanding at the end of this fiscal year	
		Issued (b)	Retired (c)	General obligations (d)	Revenue bonds (e)
Water-sewer utility	19A 2,295,000	29A	39A 175,000	41A 2,120,000	44A
Industrial revenue	19T	24T	34T		44T
All other debt	19X 839,625	29X	39X 73,625	41X 766,000	44X
Education	19H	29F	39F	41F	44F
Short-term (TAN's) debt outstanding at beginning of fiscal year				61V	
				\$	
Short-term (TAN's) debt outstanding at end of fiscal year				64V	
				\$	

Part XI INTERGOVERNMENTAL EXPENDITURES

Report payments made to the State or other local governments on a reimbursement or cost-sharing basis. Do not include these expenditures in part IV.

Purpose	Amount paid to other local governments (a)
Schools	M12 \$
Sewers	M89
All other - County	M89
All other - Towns	M89

Purpose	Amount paid to the State (b)
Welfare	L79 \$
Highways	L44
All other purposes	L89

Part XII SALARIES AND WAGES

Report here the total salaries and wages paid to all employees of your city before deductions for social security, retirement, etc. include also salaries and wages paid to employees of any utility owned and operated by your government, as well as salaries and wages of city employees charged to construction projects. These amounts may be taken from the W3 form filed by your government for the year ended December 31, 1990.

Z09
\$ 1,223,695

Part XIII CASH AND INVESTMENTS HELD AT END OF FISCAL YEAR

Report separately for each of the three types of funds listed below, the total amount of cash on hand and on deposit and investments in Federal Government, Federal agency, State and local government, and non-governmental securities. Report all investments at par value. Include in the sinking fund total any mortgages and notes receivable held as offsets to housing and industrial financing loans. Exclude accounts receivable, value of real property, and all non-security assets.

Type of fund	Amount at end of fiscal year Omit cents
1. Bond funds - Unexpended proceeds from sale of bond issues held pending disbursement.	W31
2. All other funds except employee retirement funds	W61 3,727,722
	W61

CENSUS USE ONLY

BALANCE SHEET
Modified Accrual Basis of Accounting

Name of city/town

Line No.	ASSETS— General Fund only As of December 31, 1990, June 30, 1991		
200	Cash — Attach supporting schedule.	1,230,681	
201			
202	In hands of officials — Attach supporting schedule.	350	
203	Investments — Attach supporting schedule.		
204			
205			
206	TOTAL CASH		1,231,031
207			
208	Accounts receivable:		
209	State of New Hampshire	3,818	
210	Other	1,395	
211			
212	Taxes:		
213			
214	Unredeemed taxes	277,410	
215			
216			
217	Uncollected taxes	826,669	
218			
219	Uncollected sewer rent assessments (Offset similar liability account)		
220			
221			
222			
223	Lien for the elderly (R.S.A. 72:38 A) (Offsets similar liability account)		
224			
225	Due from other funds		
226	Library	7,393	
227	Sewer Department	46,781	
228	Water Department	14,777	
229	Federal Emergency Management Assistance Fund	31,745	
230			
231			
232	TOTAL ACCOUNTS RECEIVABLE		1,209,988
233			
234	Prepaid Expenses	6,581	
235			
236			
237			
238			
239			
240			
241			
242			
243			
244			
245	Total Other Current Assets		6,581
246	TOTAL ASSETS		2,447,600
247	Fund balance-current deficit (Excess of liabilities over assets)		0
248	GRAND TOTAL — Sum of lines 246 and 247		2,447,600
249	Fund balance — December 31, 1989 (June 30, 1990)	328,527	
250	Fund balance — December 31, 1990 (June 30, 1991)	450,125	
251	Change in financial condition	121,598	

BALANCE SHEET

LIABILITIES — General fund only
As of December 31, 1990, June 30, 1991

Line No.			
300	Accounts owed by the city/town		
301	Accounts payable — <i>Attach schedule.</i>	13,361	
302	Unexpended balances of special appropriations — <i>Attach schedule.</i>	191,928	
303	Unexpended balances of bond and note funds — <i>Attach schedule.</i>		
304			
305			
306			
307			
308			
309	Performance guarantee (bond) deposits		
310	Uncollected sewer rents/assessments (Offsets similar asset account)		
311			
312			
313	Due to State		
314			
315			
316	Due to other funds		
317	EXpendable Trust (Reclamation Trust)	7,127	
318			
319			
320			
321	County taxes payable		
322	Precincts taxes payable		
323	School district(s) tax(es) payable — <i>See also schedule on page 12.</i>	1,940,059	
324			
325	Tax anticipation notes outstanding — <i>List each note separately with name of holder and maturity date.</i>		
326			
327			
328			
329			
330			
331			
332	Other liabilities — <i>Attach schedule.</i>		
333	Property taxes collected in advance (Fiscal year entities only)		
334	Lien for the elderly (Offsets similar asset account)		
335			
336			
337	TOTAL ACCOUNTS OWED BY THE CITY		2,152,475
338			
339			
340			
341			
342			
343	TOTAL LIABILITIES		
344	Fund balance — Current surplus (Excess of assets over liabilities)		295,125
345			
346			
347	GRAND TOTAL — Sum of lines 343 and 344		2,447,600

NOTE Do not include outstanding long-term indebtedness among liabilities on this page. Such debt must be reported on pages 7 and 8.

Plodzik & Sanderson
Professional Association
accountants & auditors

Stephen D. Plodzik, PA
Robert E. Sanderson, PA
Paul J. Mercier, Jr., CPA
Edward T. Perry, CPA

Armand G. Martineau, CPA
Tamar M. J. Maynard, CPA
James A. Sojka, CPA

January 23, 1991

To the Members of the Board
of Selectmen and Town Manager
Town of Jaffrey
Jaffrey, New Hampshire

We have audited the financial statements of the Town of Jaffrey for the year ended December 31, 1990 and have issued our report thereon dated January 23, 1991. In connection with our audit, we reviewed and tested the Town's systems of internal accounting control and operating procedures to the extent we considered necessary to evaluate the systems as required by generally accepted auditing standards. The purpose of our review of these systems was not to express an opinion on internal accounting control, and it would not necessarily disclose all weaknesses in the system.

In the following paragraphs, we present our comments and recommendations for improving specific aspects of the Town's systems and procedures. We also refer you to the Appendix to this letter which explains the purpose of our review, its limitations, and the professional standards involved.

GENERAL

Typically, a report of this type places a greater emphasis on findings of a critical nature. Therefore, to put our comments and recommendations in proper perspective, it should be noted that the weaknesses observed are not necessarily the result of poor management. Oftentimes, they are due to factors outside the control of the Town's personnel, such as organizational restrictions, budgetary limitations, or inadequate software systems. We have noted many positive aspects of the Town's financial management and procedures which are not set forth in this report.

We are pleased to note that certain previously reported inefficiencies within the Town's internal control structure have been improved or rectified. However, one area that still produces many inefficiencies is internal financial reporting.

The following comments are directed towards improving financial reporting for the Town in addition to exposing some areas of internal control that still appear to be weak.

**TOWN OF JAFFREY
NEW HAMPSHIRE**

LETTER OF COMMENTS AND RECOMMENDATIONS

DECEMBER 31, 1990

CONSISTENCY IN FINANCIAL REPORTING

Employer-paid worker's compensation and health insurance benefits were classified and charged as separate and distinguishable line items within the general ledger chart of accounts. In previous years, these items were appropriated and spent out of the various departments of the Town. In addition, the Water and Sewer Fund portion of these expenditures was contained within the General Fund chart of accounts.

This occurrence results in financial reporting inconsistencies when department expenditures are compared from one year to the next.

A considerable amount of time was spent by our audit staff to analyze these transactions in order to charge these items back to their respective departments.

We recommend that these expenditures be charged within the various department budgets. This could entail breaking these costs out by department as a single year/month-end adjusting entry for simplicity as was done by our staff.

MANAGEMENT'S RESPONSE

We concur. The formats required for budgetary presentation differ from those utilized by the State. The problem stems from our efforts to satisfy both reporting requirements. We are initiating discussions with our software vendor to allow for reports in a more suitable format.

ADJUSTING JOURNAL ENTRIES

We noted that the Town Accountant's adjusting journal entries were not kept in an orderly manner and explanations for journal entries were nonexistent.

We recommend that the new Town Accountant keep a book of journal entries with sufficient explanations given to support each adjustment.

MANAGEMENT'S RESPONSE

We concur. The practice of making journal entries was a relatively new procedure for the previous accounting staff member. Current staff members have had extensive experience in this area and have been made aware of the need to keep track of journal entries in the fashion described by the auditors.

CHART OF ACCOUNTS

The current general ledger chart of accounts appears to be in need of many modifications in light of the following findings:

**TOWN OF JAFFREY
NEW HAMPSHIRE**

LETTER OF COMMENTS AND RECOMMENDATIONS

DECEMBER 31, 1990

1. Water and Sewer Funds contain only one revenue account when, in fact, these funds have more than one source of revenue.
2. Balance sheet items are in no order; assets are mixed in with revenue accounts; liabilities are mixed in with expenditure accounts, etc.
3. Major balance sheet classifications are not included in the present chart of accounts.

We recommend that the present chart of accounts be modified to conform with proper balance sheet and revenue classifications in conjunction with the implementation of the soon-to-be published standardized accounting procedures manual for New Hampshire communities.

MANAGEMENT'S RESPONSE

We concur. Management has been aware of these deficiencies for some time and had previously supplied staff with a more complete chart of accounts. Implementation of a more comprehensive chart of accounts has been deferred pending the completion of a new statewide standardized chart of accounts. This chart along with the standard accounting procedures that will follow will be implemented upon completion.

CONTROLS OVER MISCELLANEOUS BILLINGS

Internal controls over miscellaneous billings are weak. Although the revenue associated with these billings are not material in nature to the overall financial statements (i.e., police duty), some thought should be directed to accruing these billings at year end to properly reflect the offsetting revenue associated with certain appropriations and expenditures.

MANAGEMENT'S RESPONSE

We concur. Again, we were aware of this problem and had discussed interim corrections with previous accounting staff. New staff has been informed of this deficiency and will be monitoring the situation more closely.

Implementation of standardized accounting procedures should serve to permanently correct this matter.

FOLLOW-UP ON PRIOR-YEAR RECOMMENDATIONS

Once again the budget used by the Department of Revenue Administration (MS-2) did not show State Aid Water Pollution Control revenues as an offset to the sewer appropriations, thus producing a line item revenue deficiency of \$119,626 in the General Fund. We have discussed the problem in depth with management in order to prevent this from happening again.

TOWN OF JAFFREY
NEW HAMPSHIRE

LETTER OF COMMENTS AND RECOMMENDATIONS

DECEMBER 31, 1990

Our audited figures for the year ending December 31, 1989 were not set up on the general ledger system as was assured us by the accountant. As a result, interfund payables of the Water and Sewer Funds were not paid over to the General Fund during 1990. At the conclusion of this audit, the general ledger system is still open for closing journal entries. We will provide the Town with our audit adjustments, so that they may be posted before the 1990 year is closed.

MANAGEMENT'S RESPONSE

With regard to State Aid Pollution Control revenues, we strongly concur. This matter had been reviewed several times with previous staff.

The current chart of accounts has been changed and emphasis added to deter this problem from reoccurring. Our new accounting staff has been counseled on this specific issue and will be certain to credit revenues properly. It should be noted that no actual financial losses occurred as a result of this misclassification.

With regard to opening balance figures, specific instructions were given to previous staff to implement audited opening balances. Accounts were not closed at the time of the audit due to untimely loss of personnel. All payables have been transferred and the 1990 accounts closed.

TAX COLLECTOR

The Tax Collector did not properly notify the Registry of Deeds within the time frame of RSA 80:70.

We recommend that the Tax Collector set aside a day or so every month to comply with this particular requirement.

MANAGEMENT'S RESPONSE

Although we do not dispute this finding, we feel that it is important that it be put into perspective. The Tax Collector has a long history of timely filings. The late filings occurred during a time when she had *volunteered* to provide coverage for the absence of our Accountant. The workload of both positions made it impossible for her to perform *all* of the required duties in a timely basis. The Tax Collector is aware of this requirement and has since returned to her normal routine which includes timely notification of lien releases.

In closing, we would like to express our appreciation to those persons whose cooperation and assistance during the course of our audit have helped us to achieve efficiencies in completing our audit.


**TOWN OF JAFFREY
NEW HAMPSHIRE**

LETTER OF COMMENTS AND RECOMMENDATIONS

DECEMBER 31, 1990

After you have reviewed our report, we would be pleased to meet with you to discuss any questions that you might have.

Very truly yours,


PLOPNIK & SANDERSON
Professional Association

TOWN OF JAFFREY, NEW HAMPSHIRE

PURPOSE AND LIMITATIONS OF REVIEW

The purpose of our study and evaluation was to determine the nature, timing and extent of the auditing procedures necessary for expressing an opinion on the Town's financial statements. Our study and evaluation was more limited than would be necessary to express an opinion on the system of internal accounting control taken as a whole.

The management of the Town is responsible for establishing and maintaining a system of internal accounting control. In fulfilling this responsibility, estimates and judgments by management are required to assess the expected benefits and related costs of control procedures. The objectives of a system are to provide management with reasonable, but not absolute, assurance that assets are safeguarded against loss from unauthorized use or disposition, and that transactions are executed in accordance with management's authorization and recorded properly to permit the preparation of financial statements in accordance with generally accepted accounting principles.

Because of inherent limitations in any system of internal accounting control, errors or irregularities may nevertheless occur and not be detected. Also projection of any evaluation of the system to future periods is subject to the risk that procedures may become inadequate because of changes in conditions or that the degree of compliance with the procedures may deteriorate.

Our study and evaluation made for the limited purpose described in the first paragraph would not necessarily disclose all material weaknesses in the system. Accordingly, we do not express an opinion on the system of internal accounting control of the Town taken as a whole. However, our study and evaluation disclosed conditions that we believe result in more than a relatively low risk that errors or irregularities in amounts that would be material in relation to the financial statements of the Town may occur and not be detected within a timely period.

These conditions are described in the preceding report and were considered in determining the nature, timing and extent of the audit tests to be applied in our audit of the 1990 financial statements. This report does not affect our report on these financial statements dated January 23, 1991.

The preceding report is intended solely for the use of management and should not be used for any other purpose. This restriction is not intended to limit distribution of this report which, upon acceptance by the Members of the Board, is a matter of public record.

Financial statements available at the town office.

REPORT OF THE JAFFREY PUBLIC LIBRARY

On Sunday, August 12, 1990, at 2:00p.m., the Trustees of the Jaffrey Public Library held an open house to dedicate the town's new library addition. The Friends of the Library handled the arrangements of the open house, which included tours of the building and refreshments. Even the weather cooperated to help celebrate this memorable day.

A plaque was placed at the entrance of the children's library recognizing the generosity of the people of Jaffrey for the addition and renovations of the library. In recognition of Ralph Boyton's bequest of \$45,000 toward the library addition, a plaque in memory of Ralph E. and Sara L. Boyton has been mounted in the archway of the new adult library addition. The Trustees gave a chair in honor of Helen Bean Krause, Chairman of the Building Fund Drive and former Library Trustee for her dedicated support to the library.

The Bean Room was renovated and decorated under the supervision of Bonne Bean Bennett. On Sunday, August 18 at 2:00p.m., a painting of Mount Monadnock by Richard Whitney, done in memory of Barney English, was unveiled in the Bean Room. A lovely reception hosted by Virginia Warfield and Betty Billipp followed.

A notice was received on July 10, 1990 of a bequest of \$1,000.00 from the will of Alice K. Duncan to the Trustees of Trust Funds of Jaffrey; income to be paid quarterly to the Trustees of the Jaffrey Public Library for purchase of books. The Friends of the Library are giving the library a video tape of the Civil War. The gift from the Womans' Society of the First Church in Jaffrey Center was used toward a program by Marcia Sewall. She has won the Boston Globe and Hornbook awards. The program was held November 3, 1990 at 2:00p.m. in the meeting room for second, third and fourth graders. It was a great success!

New furniture for the children's library, meeting room and adult areas have been ordered and should arrive by the first of December. Policy is presently being worked on for the meeting room.

The Hollister Family purchased and gave to the library a beautiful case to house the Warfield Bird Collection. Several people have donated birds in memory of Robert Warfield. Presently there are eleven birds in the collection.

Once again, the children of Jaffrey enjoyed the Little Red Wagon in 1990. The Children's Summer Reading Program, "Get That Reading Rhythm" was a great success. Two local musicians entertained the children during the six week period. One hundred eight-three certificates were presented by Jeanne Burr, Children's Librarian, and given by Trustee Chairman, Betty Shea to the children. Refreshments were donated by the Friends of the Library and a special thanks to the mothers who helped to serve the goodies.

Marjorie Zerbel, a new staff member is a welcome addition to the library staff. James Balentine, a member of the Budget Committee, now provides liaison with Trustees of the Jaffrey Public Library. He attended meetings in September and October as Library Director Cynthia Hamilton outlined the 1991 preliminary budget.

Currently the library is using numbers instead of names to identify borrowers on library cards. this is to comply with a state law protecting privacy.

Trustees, staff and friends represented the library at state, regional and local meetings.

Once again, to our dedicated staff, Friends of the Library, donors, volunteers, the media and anyone who has given their valuable time and support, we loudly say: "THANK YOU"!

Respectfully submitted,

Jaffrey Public Library Trustees:

Elizabeth B. Shea, Chairman
Jean B. Page, Secretary
Reverend Francis X. Cheney

Jean B. Page, Secretary
John J. Stone, Treasurer
Charles H. Griswold

REPORT OF THE LIBRARY DIRECTOR

Registered Borrowers:	
Adult	1244
Juvenile	1017
VOLUMES ACQUIRED DURING THE YEAR:	
Adult non-fiction	142
Adult/Young Adult fiction	120
Juvenile non-fiction	141
Juvenile fiction	221
VOLUMES DISCARDED DURING THE YEAR:	
Adult non-fiction	544
Adult/Young Adult fiction	150
VOLUMES IN THE LIBRARY AS OF DECEMBER 31, 1990:	23,834
Newspapers	10
Periodicals	92
Microfilms	169
Videos, tapes, filmstrips, records	701
CIRCULATION IN 1990	
Adult non-fiction	5,352
Adult/Young Adult fiction	11,168
Juvenile non-fiction	3,778
Juvenile fiction	12,205
Periodicals, pamphlets, maps, posters	2,205
Records, tapes, filmstrips, films, videos	678
Puppets	726
LIBRARY SERVICES AND PROGRAMS	
Adult film programs	47
Picture book storytimes-Five sessions, six weeks each	
Class visits from local schools	25
Amos Fortune displays and talks	9
Exhibits and displays	28
Programs outside the library	3
Boy Scout and Girl Scout visits	5
Requests	548
Books borrowed on Interlibrary Loan	708
Books loaned to other libraries	144
Reference questions answered	665
Summer Reading Program-"Get that Reading Rhythm"	183

Respectfully submitted,

Cynthia E. Hamilton, Library Director

REPORT OF THE TREASURER OF THE JAFFREY PUBLIC LIBRARY

For the year ending December 31, 1990

General Checking Account

Balance on hand, December 31, 1989		\$	44.06
Income:			
Stock/Bond Investments	22,245.04		
Trustees of Trust Funds	8,310.63		
Fines	22.00		
Memorials	1,855.00		
Donations	2,947.77		
			\$35,380.44
Transferred from Savings Accounts			<u>3,797.00</u>
TOTAL INCOME			\$39,221.50
Expenditures:			
Reimbursed to the Town	33,607.06		
TOTAL EXPENDITURES			\$33,607.06
Balance on hand, December 31, 1990		\$	5,614.44

Other Accounts

Building (furniture) Fund

Balance on hand, January 1, 1990		\$	16,271.80
1990 Donations			2,737.23
1990 Interest			380.72
Returned Check			43.83
Expenditures during 1990			<u>19,433.58</u>
Balance on hand, December 31, 1990		\$.00
Certificate of Deposit (Matures 3/14/91)			1,000.00

Money Market Savings Account

Balance on hand January 1, 1990		\$	25,512.49
1990 Interest			1,362.37
1990 Expenditures			<u>3,797.00</u>
Balance on hand, December 31, 1990		\$	23,077.86

NONEXPENDABLE TRUST FUNDS

Frank E. Shedd Fund

Balance on hand January 1, 1990		\$	2,061.18
1990 Interest			<u>116.73</u>
Balance on hand December 31, 1990		\$	2,177.91

Harrison Tweed Blaine Fund

Balance on hand January 1, 1990		\$	1,442.93
1990 Interest			<u>81.91</u>
Balance on hand December 31, 1990		\$	1,524.84

Respectfully submitted,

John J. Stone
Treasurer

REPORT OF THE CHIEF OF POLICE

It often is very difficult to correlate the demand for service in hard numbers with the perception that the officers of the department do not do much other than write a few traffic tickets. With that in mind, I would like to help the people of our community try and get a better understanding of what type of resource we are to them as well as the amount of service that we have provided.

During 1990 we undertook a program to help us identify peak demand times and track the numbers of incoming calls at the police station. At the conclusion of the sampling we found that based on data collected, we receive approximately 24,309 incoming phone calls a year at the station. During that time we also tracked the number of times a day someone walked into the police station looking for assistance. We found (again based on the sampling), that we provide service to 10,366 walk-ins per year.

With regard to calls for service, the 1990 statistics reveal a 4.5% increase over the previous year. As I have in the past, please allow me again to define what a "call for service" is. We classify a call for service as "any request for service which requires an officer to physically go to and do something". That call for service can require as little as five minutes to several hours of committed time, or time unavailable for something else. During 1990, the Jaffrey Police Department received and handled 4,453 calls for service in all categories.

Beyond the physical calls for service, we estimate that 20% of the total incoming calls listed above as 24,309 are requests for service which we handle by phone. Factoring that 20% in the calls for service tabulation, the Jaffrey Police Department received and handled 9,314 calls for service for the year 1990.

RECAPITULATION OF CALLS FOR SERVICE BY YEAR

	<u>1990</u>	<u>1989</u>	<u>1988</u>
Accidents investigated	152	206	151
Crimes against persons	152	123	113
Crimes against property	435	397	342
Misc. calls for service	3715	3587	3629
	<hr/>	<hr/>	<hr/>
Totals	4,454	4,313	4,235

MOTOR VEHICLE ACTIVITY/TRAFFIC ACCIDENTS (Total Accidents All Categories 1990 = 152)

Fatals	1	Citations Issued	919
Personal Injury	56	Warnings Issued	1,748
Property Damage	95	Defective Equip. Tags	45

1990 POLICE STATISTICS

CRIMES AGAINST PERSONS

	<u>Committed</u>	<u>Cleared</u>
Assaults		
a. Felony	4	4
b. Misdemeanor	47	43
c. Sexual (Rape)	3	3
Child Abuse/Neglect	17	17
Child Sexual Abuse	9	9
Criminal Threatening	19	16
Harassment/Obscene Phone Calls	38	5
Reckless Conduct	1	1
Sex Offenses (Misc)	2	2
Suicide (attempt)	9	9
Suicide	2	2
Witness Tampering	1	1
Totals	152	112

CRIMES AGAINST PROPERTY

	<u>Committed</u>	<u>Cleared</u>
Arson	1	1
Auto Theft	6	4
Bad Check	20	17
Burglary	30	12
Burglary (attempt)	2	0
Criminal Mischief (vandalism)	188	23
Criminal Trespass	30	4
Forgery	6	6
Fraud	2	1
Hit and Run Auto Accident	11	8
Shop Lifting	9	9
Theft (all categories)	130	21
Totals	435	106

MISCELLANEOUS CALLS FOR SERVICE

Abandon Vehicles	27	Alarms	239
Ambulance Assists	146	Animal Complaints	258
Assist Other Agencies	127	Assist Fire Dept.	69
Bomb Threats	7	Civil Disputes	77
Deaths (unattended)	3	Disturbances/Fights	28
Domestic Disputes	79	Drug Related	3
Fireworks Complaints	36	Found Property	56
General Assist (misc)	1,763	Hazardous Material	2
Illegal Dumping/Litter	16	Juvenile Problems	91
Lost Property	44	Missing Persons	15
Neighbor Disputes	15	Noise/Loud Party	108
Open Doors/Windows	27	Police Dept Assists	183
Prowler Complaints	24	Runaways	24
Suspicious Circumstances	54	Suspicious Vehicle	69
Truancies	9	Vacation Prop Ck.	97
Weapon Related	18	Cruelty to Animals	1

Total: 3,715

ARREST STATISTICS**Number****Totals****Crimes Against Persons:**

Assaults (Felony)	4
Assaults (Misdemeanor)	25
Assaults (Sexual/Rape)	2
Criminal Threatening	4
Harassment	1
Indecent Exposure	5
Interference with Custody	1

42**Crimes Against Property:**

Arson	1
Auto Theft	2
Bad Checks	4
Burglary	2
Criminal Mischief	20
Criminal Trespass	6
Forgery	6
Shoplifting	12
Theft	10
Receiving Stolen Property	8

71**Drug Related Arrests:**

Altered Prescription	1
False Prescription	1
Possession of Controlled Drugs	8
Possession of Cocaine	3

13**Miscellaneous Arrests:**

Animal Offenses	7	Bail Jumping	2
Civil Warrant	5	Disorderly Conduct	15
Driving After Revocation	32	DWI	50
False Alarms	1	Firearms Violations	1
Felon in Poss. of Firearm	1	Forged Sticker	1
Fugitive From Justice	1	I.E.H.	1
Hit & Run Accident	1	Juvenile Detainment	8
Motor Vehicle Violations	3	Obstructing Government	3
O.H.R.V. Violations	5	Possession of Alcohol	29
Protective Custody (alcohol)	73	Prohibited Sales	5
Reckless Driving	1	Warrant	34

279**Total All Categories: 405**

Respectfully submitted,

David T. Barrett
Chief of Police

REPORT OF THE ANIMAL CONTROL OFFICER

Since being appointed to the position of Animal Control Officer in April of 1990 and having the opportunity to serve the Town of Jaffrey on a 24-hour call basis, I have had 355 animal complaints filed. This is up 100% from 1989. Truly this is an alarming figure, but, all complaints were controlled and resolved in accordance with both Jaffrey and State of New Hampshire laws and regulations via warnings, violations and counseling of concerned pet owners.

It is reassuring to see more and more citizens of Jaffrey walking their dogs on leashes as opposed to letting them run unrestrained to spread disease, start new families or be hit by vehicles. As shown in the statistics below, the number of stray animal pick-ups, deceased animal disposal and warnings issued demonstrate that we must continue to work harder for our pets' safety and well-being.

Please be sure to have your dogs licensed during April of 1991, have shots updated and ask your veterinarian about the benefits of spaying or neutering your pets.

1990 Animal Control Statistics

Violations Issued	41	Rabies Check	5
Total Warnings Issued	135	Total Observations	39
a) Unrestrained	85	Miscellaneous Calls	130
b) Unlicensed	16	Total Animal Complaints	355
c) Barking	25	Disposed Deceased Animals	36
d) Nuisance	9	Stray Dog Pick-Up	71
Dog Bites	7	Stray Cat Pick-Up	39
Cat Bites	6	Wildlife Pick-Up	25
Chasing Livestock	5		

Animal complaints or concerns can be brought to my attention through the Jaffrey Police Department; 532-4214.

Respectfully submitted,

Henry Joseph Moreau, Jr.
Animal Control Officer

REPORT OF THE PUBLIC WORKS DEPARTMENT

Highway Department

Road Reconstruction:

Bourgeois & Dionne Streets - about 670 feet of these streets were reconstructed. Final overlay of pavement will be applied in 1991.

Drumlin Industrial Park - the entire length of 2600 feet was overlaid with three inches of new pavement.

Old Peterborough Road - from Cross Street to Coolidge Drive about 1100 feet was reconstructed by the reclamation method. The surface drainage was upgraded and three inches of new pavement applied.

Thorndike Pond Road - approximately 3350 feet of the worst part of this road was reconstructed using the reclamation process. New drainage was installed and three inches of new pavement was applied.

Witt Hill Road - about 200 feet regraded and overlaid with three inches of pavement. This completed agreements between developers, the State Department of Transportation and the town.

River Street - after several discussions with the Department of Transportation the final paving work between edge of pavement and curbline was done to complete this project.

Union Street - 242 feet of new 15-inch drainage pipe and a new catch basin were built to replace a failed 24-inch stone box culvert across the B & M Railroad property to Blake Street.

Shim and Seal Program:

Emery Road, Forcier Way, Highland Circle, Highland Court and Parker Road were shimmed with 1" bituminous concrete and refinished with a stone seal coating.

Sidewalk Reconstruction:

North Street (about 760 feet) and Old Peterborough Road (about 850 feet) sidewalks were reconstructed with seven inch relief granite curbing and four foot wide pavement sidewalks.

Drainage culverts and headwalls were replaced on Meeting House and Trotting Park Roads. These improvements reduced flooding and potential damages for residents upstream of the culverts.

Parks, Commons & Cemeteries:

A spring cleanup was conducted with town forces and the State Department of Corrections Work Release Program. We extend our appreciation to residents commenting on the neatness of cemeteries. Every effort will be made to maintain this level of perpetual care.

Conant, Philips-Heil, Baptist, Cutter Cemeteries and the Old Burial Grounds were mowed and bushes as well as brush were trimmed as often as the weather allowed. Sunrise Nursery thinned and limbed trees in the Old Burial Grounds. A new entrance sign was erected at Conant Cemetery. Gravesites were reseeded as necessary.

Commons:

New concrete slabs, wooden benches and landscaping were done at the Town Common. The Recreation Department painted the bandstand.

Sunrise Nursery removed old shrubs and scrub trees, planted new landscape cover and thinned and trimmed trees and shrubs in the Jaffrey Town Common, Library and Charity Square. The water fountain in Jaffrey Center was repaired and returned to service.

Landfill:

In January the town received closure notice from the Department of Environmental Services (DES), Solid Waste Management Bureau, on the town's landfill. This notice requires the landfill be closed by June 1991 and capped by November 1991. The construction and demolition pile must be closed and removed from the wetlands in January 1991. The town retained the engineering firm of Dufresne-Henry for closure plans. We have received approval and permits from the Wetlands Board and Ground Water Protection Bureau. Final approval of the closure plan is expected from the Solid Waste Management Bureau in December 1990. Expected closure cost is estimated at \$1.7 million. The Towns of Fitzwilliam and Dublin withdrew from the landfill cooperative agreement in April of 1990. Jaffrey is pursuing closure costs from these towns as well as other potentially responsible parties.

As a result of a vandalism on Halloween 1989, the town removed approximately 22,000 tires and burnt tires from the landfill.

Recycling Center:

The recycling program had growth in the amount of material recycled and in level of participation. Through resident and industry efforts, the town has achieved a 35% reduction in its solid waste stream. Plans after closure of the landfill include disposal of municipal solid waste through a transfer station and commercial hauler. The recycling program has produced the following amount of materials: clear glass 5.75 ton, amber glass 9.5 ton, green glass 12.75 ton, aluminum cans 6,810 pounds, HDPE plastic 5,775 pounds, PET plastic 1,860 pounds, colored plastic 5,800 pounds, newspaper 87.6 tons, cardboard 5.25 tons and scrap metals 176.75 tons.

Jaffrey Water Department:

The Jaffrey Water Department devoted its efforts this year to produce a program to comply with the Safe Drinking Water Act, as well as to meet the ever increasing demand for water in Jaffrey. DES has required that an integrated watershed engineering study be done. The waste loads allocation for the Waste Water Treatment Facility and Watershed Withdrawal/Reservoir Management Plan must be included in this study before proceeding with improvements to the water system. The town is working closely with DES to accomplish this goal by 1993. We continue water conservation measures and instituted a residential Water Conservation Program, selling conservation kits at the Town Office and in the community. The Leak Detection Program instituted in 1989 has proven successful and will continue to be a top priority.

This year we experienced many water breaks (38) throughout the town; in part as a result of our efforts with the Leak Detection Program.

Four new house services on Howard Hill Road this year. Through the water conservation policy three significant non-residential users (Good Shepherd Nursing Home, American Legion and the Monadnock Plaza/Keene Medical Center), were able to expand their services while still using less water than they had prior to the expansions.

Jaffrey received approval from DES to return Contoocook Lake Well to service on August 3, after being out of service for about 18-months. The permission reduced the approved rated capacity of the well from 350 gallons per minute (gpm) to 135 gpm.

On August 22, while repairing a water leak on Main Street, gasoline fumes were found. DES, Department of Safety and Department of Transportation were notified. At this time, DES is investigating.

Jaffrey was notified September 6th of hazardous waste drums left near Bullet Pond Reservoir. DES, Department of Safety and Rindge Police Department were notified. The site was cleaned and samples taken by Chem Serve for analysis. The results indicated that no hazardous chemicals were present or had reached the water reservoir.

The metering installation program continued in the Town of Rindge. About 20 meter pits are left to be installed and these will be completed by summer's end; 1991.

Waste Water Department:

From February 8 to 22, 1990, Highway Department personnel assisted the Waste Water Department with a major mechanical breakdown of the River Street Pump Station; in addition to their normal ice and snow control schedule. This failure required that the pumps be manned 24-hours per day during this period.

The Sewer Department repaired three line breaks during the year and made four new connections to the collection system.

DES and the Federal Environmental Protection Agency (EPA) approved Jaffrey's Sewer Use Ordinance and the Board of Selectmen adopted this October 24, 1990. DES and EPA also approved the Industrial Pretreatment Program (IPP), which requires Significant Industrial Users to partake in a self-monitoring and pretreatment compliance program. This is to enhance the quality of the Contoocook River and improve the operations of the Water Pollution Control Facility. The IPP, if funded by the rate payers, will go into operation in 1991.

Public Works faced an extremely challenging year with restrictions and coordination by DES. An aggressive reconstruction program is striving to improve our roads while staying within an ever tightening budget. We strive to provide efficient and effective service to the town. The cooperation and understanding of our mission by all residents is greatly appreciated.

Respectfully submitted,

Robert A. Pauley
Director of Public Works

REPORT OF THE BUILDING INSPECTOR/HEALTH OFFICER

The following permits were issued in 1990:

Building Permits:	123
a) Residential:	97
b) Industrial/Commercial:	26
Occupancy Permits:	73
Demolition Permits:	3

In addition to permits issued, the Building and Health Department followed-up on 61 complaints in 1990.

During 1990 Jaffrey readopted the building permit requirement and Boca Code at the Annual Town Meeting. These are a part of the Jaffrey Land Use Plan.

The town now has a small library of building and fire code books. We also have many of the rules and regulations on file that are part of the State Department of Environmental Services. We have the soil survey maps of Jaffrey and of Cheshire and Hillsborough Counties and a Munsell soil color chart book used, among other things, to determine wetland soils. The Code of the Town of Jaffrey is in the process of being updated and an informational pamphlet explaining the permit process was developed.

A new building permit application was adopted along with a new permit that is posted at each building site. The permit application documents and preserves the applicant's plans, while the posted permit allows the building inspector to make notes about site visits that inform the applicant about such inspections. This way the applicant does not have to be on-site for each inspection. The inspector can leave detailed notes or follow-up with a phone call outlining any corrections that may be necessary for code compliance.

Please call me if you have any suggestions or questions about the building permit process at 532-7445.

Respectfully submitted,

Bruce D. Feltus
Building Inspector/
Health Officer

REPORT OF THE RECREATION DEPARTMENT

During 1990 the Jaffrey Recreation Dept. attempted to continue its high level of programming and services. We evaluated operations regarding recreation programming, budget, facility procedures and long-range facility improvements and worked hard to provide recreation support services to the community, organizations and school athletics. We are proud of the major programming and facility improvement accomplishments noted below, and are very pleased with the great number of participants and volunteers that support our programming.

1. The Recreation Dept. provided administrative and organizational support to Babe Ruth Baseball, Tri-Mountain Softball, Jaffrey Jenny Softball, Silver/Emerald Valley Basketball Leagues, Sunshine Twirlers Square Dance Club, Monadnock Chess Club, and other community recreation or sports organizations; accumulating some 685 service hours (86-days). This reflects 33% of the recreation staff's time.

2. In working with Jaffrey Friends of Recreation, about \$3,225 in equipment and sponsorships were donated to the Recreation Dept. They financially supported youth sports activities (basketball, track, etc.) and special events (school vacation, holidays), while conducting their own activities for the community (rollerskating, etc.), and supporting other agencies with just under \$2000 of services. Please assist by being an active member of the Friends of Recreation, to keep community recreational activities alive and affordable.

3. Successful volunteer coach training clinics through NYSCA for youth sports are continuing. These may satisfy compliance to the N.H. State Law regarding sport volunteer civil liability.

4. The John Morgan 5-Mile Classic Road Race hosted 118 runners from four states this summer. Jaffrey Halloween activities were highly successful: windows were painted beautifully, hundreds attended the Party and five winners received prizes for the Goblin Give-Away Contest. The 11th Annual Jaffrey Christmas Fair saw all available spaces sold out before Thanksgiving, and was well attended - even by Santa himself! The Tree Lighting Ceremony and Santa's Calling and Letters were conducted and the town's Christmas Decoration Contest was revived after a three year absence.

5. Supported by Monadnock Bank, the Bandstand Summer concert series attracted over 500-townsfolk and visitors at each event.

6. Facility improvement projects included landscaping and electrical work at the skating rink, purchase and repair of picnic tables at various locations, fence repairs and rebuilding lifeguard stand. New grills were donated by Monadnock Fabricators and will be installed at the Shattuck Park Town Beach on Thorndike Pond for the 1991 season.

7. The Committee and Staff, in its commitment to upgrade recreation facilities, started planning a major rehabilitation project at Humiston Field. This proposal includes new dugouts, restrooms, concession stand, drainage improvements, sports lighting, flagpole, scoreboard, pedestrian safety and more. After receiving a conceptual plan and cost estimate from an engineering firm, a fundraising plan and project priority list was established. N.H. Ball Bearing was the first industry to kick-off the campaign to raise funds for the

project, while the Town applied and was selected for the LWCF federal matching grant to supplement funding and reduce the local burden.

Recreation Dept. activities vary yearly based on the need and desires of Jaffrey residents. We have summarized our 1990 programs below; giving participation figures. To best provide recreational activities and services to Jaffrey residents, we seek your constant input and suggestions, as well as volunteer assistance so we may develop and execute a well-rounded program for the community.

ATTENDANCE FIGURES FOR 1990

<u>PROGRAMS & ACTIVITIES</u>	<u>NUMBER OF PROGRAMS OFFERED</u>	<u>NUMBER OF PARTICIPANTS</u>
<u>Youth Programs</u>		
Sports	20	546
Trips	8	127
Special Events	52	30
Summer Programs	6	364
Swimming Lessons (year round)	27	183
School Vacation Programs (open gym)	2	186
Classes/Other	5	70
Sub-Total:	<u>73</u>	<u>1,706</u>
<u>Senior Programs</u>		
Trips	17	89
Lunch Bunch	12	103
Sub-Total:	<u>29</u>	<u>192</u>
<u>Adult and Family Programs</u>		
Health and Fitness	7	191
Classes and Workshops	5	35
Trips	16	154
Sub-Total:	<u>28</u>	<u>380</u>
<u>Special Events</u>		
Bandstand, Road Race, Halloween, Christmas, Earth Day, etc.	16	6,492
Sub-Total:	<u>16</u>	<u>6,492</u>
<u>Other Programs</u>		
Contoocook Beach	1	7,483
Thorndike Beach	1	4,154
(total of each week's average daily attendance)		
Skating Rink (total attendance)	2	3,071
Sub-Total:	<u>4</u>	<u>14,708</u>
GRAND TOTAL for 1990	<u>150</u>	<u>23,478</u>

The Recreation Dept. & Committee wish to recognize all of the community organizations, merchants, industries, businesses and shops for their continued unselfish support of recreation activities; all of whom town residents should be proud of. We also salute the literally hundreds of volunteers gave a most precious gift to our community and its people - TIME! We are inspired by your dedication and sense of caring for the community.

With our Humiston Field Improvement Project moving aggressively, the Recreation Dept., Committee and those who use the facility are very excited with its eventual outcome! Many other new challenges lie ahead for the upcoming year. We are well aware of the state of the economy and will make every effort to provide quality activities to Jaffrey residents at minimum cost while remaining completely SELF-SUPPORTING for programs and activities. Our 1991 our goals are to:

1. Assist to develop a self-supporting community center,
2. Move forward with the Humiston Field Rehabilitation Project and continue facility improvement projects and planning for the town; using private and public resources,
3. Solicit input from the community on activities so as to offer a well-rounded slate of programs and activities for all residents,
4. Foster school and town relationships with recreational and athletic services and public facility use,
5. Implement the Risk Management Plan for volunteer and staff training, facility and equipment safety and program implementation.

Please make a difference in someone's life or in the community. Take time to volunteer to help your neighbor by being involved in recreation activities and facility improvements in your community! Nothing feels better than the satisfaction one receives from people helping people. Take time to care about the natural resources right outside our door... lakes, mountains, parks and open spaces. Please support us, as you have in the past, with our efforts to provide quality recreation activities and services in the Town of Jaffrey.

Respectfully submitted,

RECREATION DEPARTMENT

Caroll J. Carbonneau, Director
Kimberly A. Ouellette, Program Director
Sylvester J. DeRuosi, Park Maintenance
Janet A. Sullivan, Secretary

RECREATION COMMITTEE

Robert Lunny
Myrtle Hazleton
Thomas Bishop
William Elliott, Selectmen's Rep.
Daniel Shattuck, School Board Rep.

REPORT OF THE OVERSEER OF PUBLIC WELFARE

This being my first year as Welfare Director I have found the year extremely busy, yet very rewarding.

Jaffrey provides General Assistance pursuant to RSA Chapter 165 for all persons requiring aid. In addition to budgeted General Funds, Jaffrey is fortunate to have the following Trust Funds for use by residents in need of assistance: Dorothy F. Badger, Luigi Cilli, John Conant and Warren.

Listed below is the breakdown of both Trust and General Fund expenditures in 1990:

EXPENSE BY FUND:

BADGER	20893.74
CILLI	4331.47
WARREN	342.59
CONANT	568.49
GENERAL	5528.88

TOTAL: 31665.17

EXPENSE BY FUND:

FOOD	7541.54
HOUSING	19412.59
MEDICAL	534.28
UTILITIES	4076.77
OTHER	99.99

TOTAL: 31665.17

% BY FUND:

BADGER	65.98%
CILLI	13.68%
WARREN	1.08%
CONANT	1.80%
GENERAL	17.46%

TOTAL: 100.00%

% BY TYPE:

FOOD	23.82%
HOUSING	61.31%
MEDICAL	1.69%
UTILITIES	12.87%
OTHER	.32%

TOTAL: 100.00%

As a sign of the times, our budget was exceeded a bit in 1990. Faced with a poor economy people are having a difficult time finding and keeping jobs. Unfortunately, the state was overwhelmed with cases this year and became bogged down. In some cases took three months or more for the state to assist those in need which put a heavy burden on the towns of New Hampshire; Jaffrey was no exception.

Even under such strenuous conditions, the fulfillment of my position comes from those in need working hard to improve their situation and in many instances, "paying back" our community monetarily or through some service. Also gratifying is to see the residents of Jaffrey donate so much to others at Thanksgiving and Christmas time. Their efforts and generosity make the hard times easier and it keeps us all optimistic that the tide will change for the better. Until then, we at the Town Offices are here to assist in any way we can.

Respectfully submitted,

Weltha B. Smith
Welfare Director

REPORT OF THE FIRE DEPARTMENT

<u>DATE</u>	<u>TIME</u>	<u>TYPE</u>	<u>LOCATION</u>
1/3/1990	12:45 p.m.	False	Jaffrey Middle School
1/5	3:45 p.m.	False	Jaffrey Middle School
1/7	5:36 p.m.	Partition	173 Gilmore Pond Road
1/10	5:50 p.m.	Chimney	Bryant Road
1/11	7:10 a.m.	Furnace	Hadley Crossing
1/11	7:50 a.m.	False	D.D. Bean & Sons, Inc.
1/15	5:30 a.m.	Furnace	26 Pine Street
1/15	12:00 p.m.	False	Pumping Station
1/20	7:55 p.m.	False	Jaffrey Center
1/24	8:20 a.m.	False	Jaffrey Middle School
1/29	7:50 a.m.	False	D.D. Bean & Sons, Inc.
2/1	1:05 a.m.	Furnace	26 Pine Street
2/1	8:35 p.m.	Structure	65 Main St (M. Tieger)
2/7	6:25 p.m.	False	Route 137
2/12	5:50 p.m.	Gas Spill	Mr Mike's Peterboro St
2/15	5:00 a.m.	False	Jaffrey Middle School
2/17	4:15 p.m.	Furnace	26 Pine Street
2/27	3:40 p.m.	Auto Accident	Turnpike Road
3/7	3:45 p.m.	Chimney	19 Howard Hill Road
3/8	2:10 p.m.	False	Millipore
3/9	7:50 a.m.	Mutual Aid	Winchendon, Mass
3/16	6:25 a.m.	False	D.D. Bean & Sons, Inc.
3/19	6:45 a.m.	False	Assembly of God Church
3/20	10:00 a.m.	False	Jaffrey Grade School
3/21	10:05 a.m.	False	Jaffrey Grade School
3/22	12:00 a.m.	Mutual Aid	Dublin, N.H.
3/23	10:55 p.m.	Chimney	Oak Hill Drive
3/25	2:15 p.m.	Brush	Bryant Road
3/29	4:15 p.m.	Mutual Aid	Rindge, N.H.
3/29	7:00 p.m.	False	Jaffrey Grade School
3/30	8:05 p.m.	Auto Accident	Gilmore Pond Road
4/7	1:15 a.m.	Auto Accident	Rt 202 North-D.D. Bean
4/8	12:45 p.m.	Brush	Saint Patrick's School
4/11	8:30 p.m.	Tire	Town Beach
4/14	3:40 p.m.	Mutual Aid	Peterborough, N.H.
4/20	3:10 p.m.	Water Cooler	Jaffrey Middle School
4/20	2:30 p.m.	False	Belletetes Hardware
4/24	2:25 p.m.	Mutual Aid	Dublin, N.H.
4/25	1:25 p.m.	Furnace	Fitzwilliam Road
5/3	4:45 p.m.	Brush	Fitzwilliam Road
5/13	10:15 a.m.	Chimney	Little Michigan
5/13	1:05 p.m.	Mutual Aid	Peterborough, N.H.
5/25	3:30 a.m.	False	Cal Assembly of God
5/29	11:41 a.m.	Bomb Scare	Jaffrey Middle School
5/31	3:45 p.m.	False	Jaffrey Middle School
6/4	11:45 a.m.	False	Jaffrey Middle School
6/5	8:50 a.m.	Car	40 Stratton Road
6/5	9:15 p.m.	False	Jaffrey Grade School
6/6	7:15 p.m.	Partition	Fare Fare
6/11	4:55 p.m.	Chimney	12 Blackberry Lane
6/12	3:40 p.m.	Mutual Aid	Rindge, N.H.
6/13	6:55 p.m.	False	Gilmore Court
6/17	7:35 p.m.	False	Jaffrey Middle School
6/19	4:00 p.m.	False	Jaffrey Middle School
6/19	4:55 p.m.	False	Parker Road
6/20	5:20 p.m.	False	Conant High School

<u>DATE</u>	<u>TIME</u>	<u>TYPE</u>	<u>LOCATION</u>
6/22	3:30 p.m.	Car	Monadnock Bank
6/23	10:50 p.m.	Auto Accident	Nutting Road
6/28	8:40 p.m.	False	N.H. Ball Bearing
6/30	5:45 p.m.	False	Waterway Ridge
7/7	1:30 a.m.	Mutual Aid	Peterborough, N.H.
7/10	12:30 p.m.	Auto Accident	Milliken Road
7/10	11:00 p.m.	Auto Accident	Sharon Road
7/14	1:30 a.m.	Haz Material	Millipore
7/15	8:45 a.m.	Brush	B & M Railroad
7/18	9:10 a.m.	Tractor Fire	Conant Cemetery
7/18	4:45 p.m.	False	Jaffrey Middle School
7/22	3:45 p.m.	Car	Gilson Road
7/23	8:55 p.m.	False	Jaffrey Library
7/25	11:45 a.m.	Asst Fish & Game	Mt. Monadnock
7/26	6:30 p.m.	Auto Accident	Route 202 North
7/26	10:25 p.m.	False	Airport
7/27	6:10 p.m.	False	Mountain Road
7/29	11:15 a.m.	False	Fitzwilliam Road
8/1	2:20 p.m.	Alarm/Malfunction	Jaffrey Fire Dept.
8/1	3:20 p.m.	Brush	Ingalls Road
8/4	7:20 a.m.	Mutual Aid	Peterborough, N.H.
8/9	4:45 a.m.	Electric	99 Webster Street
8/10	5:30 p.m.	False	Jaffrey Police Dept.
8/22	2:40 a.m.	False	Good Shep Nursing Home
8/22	9:15 a.m.	False	Jaffrey Grade School
8/22	1:30 p.m.	Bomb Threat	Farm Fare
8/22	8:00 p.m.	Water Break/Gas	Main Street
8/26	2:50 a.m.	False	Jaffrey Fire Station
8/27	5:00 p.m.	False	Jaffrey Library
8/28	5:50 a.m.	Auto Accident	Fitzwilliam Road
8/31	10:05 p.m.	Camp Fire	Blake Street
9/4	2:30 p.m.	Mutual Aid	Peterborough, N.H.
9/7	4:10 p.m.	False	Jaffrey Grade School
9/8	11:05 a.m.	False	Jaffrey Grade School
9/10	10:25 p.m.	Electric	Old Peterborough Rd.
9/11	8:35 a.m.	Barn	Korpi, Prospect St.
9/15	11:30 p.m.	False	Jaffrey Middle School
9/28	4:30 p.m.	False	Jaffrey Grade School
9/30	4:45 a.m.	False	Jaffrey Grade School
10/1	1:35 a.m.	False	Jaffrey Grade School
10/12	12:40 a.m.	False	Thorndike Pond Road
10/15	8:30 p.m.	False	Fitzgerald Drive
10/18	10:30 p.m.	Transformer	Charlonne Street
10/21	12:40 p.m.	Brush	Fitzwilliam Road
10/25	6:10 p.m.	False	Plantation Drive
10/27	12:45 p.m.	Auto Accident	Prescott Road
10/27	1:00 p.m.	Mutual Aid (Jaws)	Fitzwilliam, N.H.
11/7	10:50 a.m.	Chimney	Gray Goose Farm
11/7	4:50 p.m.	Car	Sawtelle Road
11/8	6:15 p.m.	False	Conant High School
11/8	7:25 p.m.	Chimney	75 Stratton Road
11/8	9:00 p.m.	Partition	Stratton Road
11/12	11:00 p.m.	False	Conant High School
11/14	11:30 a.m.	Mutual Aid	Peterborough, N.H.
11/16	11:00 a.m.	Bomb Threat	Conant High School
11/17	9:50 p.m.	Kitchen	248 Squantum Road

<u>DATE</u>	<u>TIME</u>	<u>TYPE</u>	<u>LOCATION</u>
11/19	8:10 p.m.	Chimney	Contoocook Road
11/24	12:40 a.m.	False	N.H. Ball Bearing
11/28	9:30 a.m.	False	Thorndike Road
12/9	10:15 a.m.	Chimney	Dean Haskel Residence
12/12	9:00 p.m.	Mutual Aid	Rindge, N.H.
12/15	12:00 a.m.	Auto Accident	Fitzgerald Drive
12/16	5:40 p.m.	Auto Accident	Route 124
12/17	11:45 p.m.	Mutual Aid	Rindge, N.H.
12/21	5:30 p.m.	Auto Accident	Gilmore Pond Road
12/22	3:00 a.m.	False	Thorndike Pond Road
12/28	7:00 a.m.	Auto Accident	Route 124
12/29	9:45 p.m.	Mutual Aid	Rindge, N.H.

Total of: 124 alarms

Respectfully submitted,

Rich Lambert
Secretary-Treasurer

REPORT OF THE PLANNING BOARD

Planning Board activities for 1990 included the following:

- Seven subdivisions
- 18 site plan reviews
- Four technical subdivisions
- Two requests for building permits on a Class VI Road

Of the 29 new applications submitted to the Planning Board in 1990, 25 were approved, two were denied and two are pending. Despite the slowdown in real estate development the Planning Board was busy in 1990. Along with its regular case load the Planning Board:

- completed the Master Plan,
- completed an Impact Fee Ordinance for adoption by the town at Town Meeting in March 1991,
- simplified the application process by standardization,
- expedited the review process by implementing a completeness review prior to an acceptance hearing by the Southwest Region Planning Commission,
- began work on a Watershed Protection Ordinance for Jaffrey,
- made an extensive analysis of town mapping resources,
- began analysis of a new "Lot Size by Soil Type" draft ordinance for possible adoption by the town.

In 1991 the Planning Board intends to take up the following matters:

- recommend for adoption at Town Meeting in March 1992 a Watershed Protection Ordinance,
- continue to review site plan and subdivision regulations for possible simplification and clarity,
- update Mater Plan where appropriate,
- develop procedures to integrate the Master Plan in the application and review process,
- continue working for simplification and standardization of procedures,
- recommend mapping options mainly in connection with the production of a composite tax map,
- conclude review of Lot Size by Soil Type Ordinance,
- review Major Residential Development Ordinance and make possible recommendations for improvement.

Respectfully submitted,

Christopher V. Bean
Chairman

REPORT OF THE BOARD OF ADJUSTMENT

Requests for Variances and/or Special Exceptions as provided by the terms of the Town of Jaffrey Land Use Plan are normally scheduled for Public Hearings on the first Tuesday of each month. Date, time and location of each Public Hearing is contained in the Notice of Public Hearing which is posted in two locations as well as being mailed to all applicants and abutters. Applicants appear at the Public Hearing and state their case after which time the board conducts a Site Review, followed by the decision of the board.

In 1990 the Jaffrey Board of Adjustment received 18 applications for Variances and/or Special Exceptions. One case was withdrawn by the applicant and one case did not require Board of Adjustment relief. Of the remaining 16 cases, six were requests from Permitted Uses, eight were requests from Setback Requirements and two were requests for relief from Wetland Regulations.

The Board of Adjustment granted 14 requests and denied two requests; which amounts to a figure of eighty-eight percent (88%) granted and twenty-two percent (22%) denied.

Completion of Board of Adjustment business each month is accomplished by appointed members who dedicate their time and effort on a voluntary basis. Compensation comes only in the form of gratification knowing that they are doing their part to make Jaffrey a better town to live in.

My special thanks to the Board Secretary, Joanne Johnson, who each month exceeds her duties by helping applicants gather the required information as well as aiding in completing the application form. Joanne's dedication to accuracy and attention to detail insures that all board business is completed on a timely basis each and every month.

As always, the Board of Adjustment invites and encourages all interested parties to attend our Public Hearings. In some cases the applicant's request affects more than just the abutters and may affect the entire district or the town. Input from all interested parties is encouraged and appreciated.

Respectfully submitted,

Christopher A. Struthers
Chairman

REPORT OF THE JAFFREY CONSERVATION COMMISSION

This year saw the commission working in concert with the Planning Board to review and recommend changes in the town's wetlands codes. These changes were accepted by being voted on by our residents in March and provide protection of our wetlands by soils designations and not setback requirements from a high water mark.

A focus during this past year has been on education within our community. The commission sponsored a "mini-grant" program for the Jaffrey schools and this was used to focus our youngsters' attention to the importance of recycling. The Conservation Commission worked with the Concerned Citizens of Jaffrey in co-sponsoring a number of speakers that provided insight into the importance of ground water resources and methods of protection, wetlands protection and ideas for the future in zoning protections of our natural resources. These evening meetings were well attended.

This past year saw the State Wetlands Board take action in a number of separate cases in the Town of Jaffrey. These included fines, and in some instances, removal orders. It is this commission's policy to work with land owners and to offer guidance in the dredge and fill process.

We are currently working on a Prime Wetlands Study for our town and hope to report to you this time next year that this has been completed. This will provide greater protection of our valuable wetlands.

The Conservation Commission meets at the Town Office Building at 7:00p.m. on the last Tuesday of every month and encourages resident participation.

Respectfully submitted,

Ronald M. Reid
Chairman

REPORT OF THE HISTORIC DISTRICT COMMISSION

During 1990 the Jaffrey Historic District Commission held 11 regular meetings, joint meetings with the Jaffrey Historical Society and the Jaffrey Center Village Improvement Society; plus several work sessions on special projects.

Four applications were received; one was withdrawn by the applicant and the others were approved subject to certain conditions.

The commission expended its \$100.00 annual appropriation. Application fees totaling \$20.00 were turned over to the town leaving a net expenditure of \$80.00.

The commission completed its third Certified Local Government Grant Project which entailed locating, mapping, photographing and describing 30 archaeological sites. The commission was approved for a grant to show Jaffrey as it was and as it is now. Old photographs are being collected and cataloged and when complete, photographs will be taken from about the same location to show "Jaffrey Then and Now". This endeavor will be preserved in book form and available to groups or individuals at a reasonable cost.

Members of the commission attended various regional and national meetings; including The N.H. Association of Historic District Commissions, The National Trust for Historic Preservation, The Inherit N.H. Annual Town Meeting Conference and The N.H. Historic Resources Workshop. Members participated in the continuing Baptist Cemetery cleanup and restoration, the annual cleanup and beautification of Jaffrey Center and preparations for the partial rebuilding of the Jaffrey Center Horse Sheds - done in conjunction with the Village Improvement Society.

In October, with financial help from the Town of Jaffrey, the Historical Society and the Village Improvement Society hired consultants to check and evaluate the condition of the Meeting House. This entailed carefully inspecting and photographing the entire building from the spire to the foundation; including the exterior and the interior. A detailed report was submitted that detailed the extensive work needed to preserve Jaffrey's best colonial treasure.

All residents are reminded that the commission's regular monthly meeting is on the first Thursday of each month at 7:30p.m. in the Town Office Building. Questions about procedures may be directed to, and application forms obtained from, the Chairman or Secretary.

Respectfully submitted,

George H. Cox
Secretary

REPORT OF THE OLD BURYING GROUND COMMITTEE

Wright Tree Service of Jaffrey was low bidder for the following tree work to be done in the cemetery:

- One large dead Maple tree was removed,
- One small Maple tree located close to the Horse Sheds was removed,
- A large number of "Widow Maker" limbs were removed from eight trees.

Total cost of this job: \$650.00

Keene Monument Company continued the annual maintenance on grave stones.

- 16 were straightened,
- Five broken stones were repaired with epoxy.

Total cost of this job: \$218.00

Andrew Webber of Jaffrey did a fine job building an old style gate for the southeast entrance of the cemetery.

Total cost of this job: \$244.00

Three lots were sold this year:

- Lot #240B - 8'x 8',
- Lot #605B - 10'x 10',
- Lot #365A - 6'x 8'.

Total receipts from sales: \$1,684.00

Virginia W. Hunt retired after 17-years of service on the committee. Diana Gallup was appointed by the Jaffrey Board of Selectmen to fill the vacancy.

Respectfully submitted,

Charles W. Bacon, Jr., Chairman
William C. Royce
Diana Gallup

REPORT OF THE MONADNOCK ADVISORY COMMISSION

TO THE TOWNS OF:

Jaffrey, Dublin, Marlborough, Troy and Fitzwilliam

The 1990 session of the State Legislature gave the Monadnock Advisory Commission a new "charter" and definition of the Monadnock highlands to include Little Monadnock in Fitzwilliam. The commission includes two members from each of the five towns and is required to report annually to the towns on its activities and concerns. During 1990, the commission has been actively involved in developing policies to guide future management and development activities on those lands owned and leased by the State of New Hampshire; currently totaling 4,635 acres.

The purposes of the Monadnock Advisory Commission are:

- I. Guide the department of resources and economic development planning efforts to ensure the integrity of this National Natural Landmark.
- II. Assist the department in the formalization and adoption of a long-range plan.
- III. Recommend specific management policies and practices.
- IV. Assist the department in acquiring lands and rights in land.
- V. Meet at least annually.
- VI. Report annually to the commissioner on any threats to the integrity of these lands.
- VII. Issue an annual report to the communities.

We would welcome your thoughts about the preservation of these unique highlands.

Members of the Monadnock Advisory Commission are:

Jaffrey:	H.C. Royce, Peter Davis
Dublin:	Betsey Harris, Bruce McClellan
Marlborough:	Renie Linders, James Everard
Troy:	William Mattson, David Adams
Fitzwilliam:	Donald Crutchley, Thomas Parker

Respectfully submitted,

H.C. Royce
Chairman

REPORT OF THE CLASS V AND CLASS VI ROADS COMMITTEE

The Roads Committee, comprised of five members appointed by the Board of Selectmen, was established by the voters at Jaffrey's Annual Town Meeting in March of 1990.

The committee was instructed to locate and identify all Class V and Class VI Roads within the Town of Jaffrey. The committee began its work in the spring of 1990 and concluded its investigation in January 1991. The committee was unable to complete its charge to investigate Class V Roads due to the amount of research devoted to Class VI Roads.

As a result of the committee's investigations, 27 Class VI Roads scattered throughout the Town of Jaffrey, with a total of approximately 16-miles were located and verified. These roads crisscross a variety of terrains and many offer access to unique and historic areas. With regard to these unique factors, plus the recreational value these roads present, the committee recommends the following:

- a. All Class VI Roads be closed to all vehicles during mud season without the expressed permission of the selectmen.
- b. A fine is recommended for obstruction of any Class VI Road (\$100.00 per day).
- c. Fines are recommended for damages to Class VI Roads.
- d. It is recommended that funding for the maintenance of fire lanes on Class VI Roads be investigated by the Selectmen; especially roads around Gap Mountain and Mount Monadnock.
- e. Have lot and range numbers of these roads included on all future maps.

Respectfully submitted,

William C. Royce, Chairman
William Chamberlain
Robert Austin
Franklin Sterling, Jr.
Archie Coll, Jr.

**MARRIAGES REGISTERED IN THE TOWN OF JAFFREY
FOR THE YEAR 1990**

<u>DATE</u>	<u>NAMES</u>	<u>RESIDENCE</u>
JAN 01	BRIAN D. GIROUARD NANCY M. LAPOINT	JAFFREY JAFFREY
FEB 14	LARRY W. ELEFThERIOU THELMA L. PAUL	JAFFREY JAFFREY
FEB 16	SCOTT D. HUNTER SUSAN TAYLOR	JAFFREY JAFFREY
FEB 17	WILLARD L. DUVAL JEANNE H. PELCHAT	JAFFREY JAFFREY
MAR 10	JEFFREY S. CARNES LAURA G. LAPE	BELMONT, MA CHAPEL HILL, NC
MAR 17	DAVID B. ELLIS, JR. MELISSA G. KENYON	JAFFREY JAFFREY
APR 28	JOHN R. FRANK JANICE M. CIAMPA	JAFFREY JAFFREY
APR 29	LAWRENCE R. FLATTES TERRI KENNEDY	JAFFREY JAFFREY
MAY 04	REYNALD K. HILL DIANE M. PHILEN	JAFFREY PETERBOROUGH
MAY 05	DANIEL A. PECK ANNA M. HARVEY	SEATTLE, WA JAFFREY
MAY 05	MARK E. MCLAUGHLIN SHERRY L. WOOSTER	JAFFREY JAFFREY
MAY 05	JAMES C. STEWART PAULA K. HENNESSY	JAFFREY RINDGE
JUN 02	MATTHEW S. MILLER ROBERTA J. WHITE	JAFFREY JAFFREY
JUN 02	AARON J. PARKKONEN MICHELLE A. PRATT	RINDGE JAFFREY
JUN 02	ALAN W. UX THERESA M. MILLER	PEPPERELL, MA CHELSEA, MA
JUN 16	STEPHEN H. VAN NESS LEANN MURPHY	PROCTOR, VT. PROCTOR, VT.
JUN 22	BRADFORD A. NYHAN, JR. ABBIE L. HAUPT	JAFFREY JAFFREY
JUN 22	NORMAN C. BATES, JR. JANICE L. PRESZ	LUDLOW, MA LUDLOW, MA
JUN 23	KRISTOFER R. CALNAN JANE F. DEARANI	WASHINGTON, DC WASHINGTON, DC

JUN 23	DOUGLAS G. EVANS LORI A. MASON	JAFFREY JAFFREY
JUN 30	RICHARD L. BROADBENT ALLISON K. NIEMELA	READING, PA READING, PA
JUN 30	DAVID V. LEWIS II STEPHANIE A. BACON	MAGUA, UTAH YREKA, CA
JUN 30	WAYNE D. SCHOALES TINA M. FISH	WINCHENDON, MA WINCHENDON, MA
JUL 02	BRYAN D. SUOMALA TAMMY A. BROCKELMAN	FITCHBURG, MA LANCASTER, MA
JUL 07	MARK D. BARRY CRESCA S. ALBRIGHT	JAFFREY JAFFREY
JUL 13	JEFFREY A. DIGLORIA SUSANNE E. WALSH	HYDE PARK, MA HYDE PARK, MA
JUL 14	BARRY J. SMITH DONNA M. ROY	JAFFREY JAFFREY
JUL 14	JEFFREY A. OEHLEY JUNE A. HOLMES	E. DOUGLAS, MA E. DOUGLAS, MA
JUL 15	WILLIAM G. MOORE BARBARA A. IDE	JAFFREY JAFFREY
JUL 21	CHRISTOPHER J. MCDONOUGH BRISDELL E. HUNTE	PACIFICA, CA PACIFICA, CA
JUL 21	JAMES C. GOOD EVA E. BOLLES	SPRINGFIELD, MO JAFFREY
JUL 26	JOHN G. WOZMAK AYLENE F. SCHOEFMANN	JAFFREY KEENE
JUL 28	JOHN A. DISHONG TINA M. THOMAS	MORGANTON, NC MORGANTON, NC
AUG 04	DAVID A. OLIVER SUZANNE M. LOEFFELHOLZ	NEW YORK, NY NEW YORK, NY
AUG 04	MICHAEL A. CLOUTER TERESA M. CARON	JAFFREY JAFFREY
AUG 04	KENNETH W. CHENEY JESSICA B. DEVLIN	JAFFREY JAFFREY
AUG 11	STEPHEN . KOTTKE PAIGE E. BURNS	JAFFREY JAFFREY
AUG 11	CARL W. WEICHEL NICOLE J. TALMADGE	JAFFREY JAFFREY
AUG 11	MARK J. COTA ARLENE M. POLLENDER	JAFFREY JAFFREY

AUG 11	GEOFFREY R. WRIGHT STEFANIE R. FAIRCHILD	BURTONSVILLE, MD SETAUKET, NY
AUG 17	ANTHONY E. CARON LINDA M. PARENT	JAFFREY JAFFREY
AUG 25	KEITH R. RICHARDSON JENNIFER L. JARDINE	JAFFREY JAFFREY
AUG 25	NICHOLAS C. SILITCH REGINA E. HAUGHNEY	NEW YORK, NY LAKE CARMEL, NY
AUG 26	THOMAS A. ANGELORO JEAN BENSON	JAFFREY CENTER CONCORD
SEP 23	ERIC K. MCLAUGHLIN MELISSA H. TINKLEMAN	JAFFREY JAFFREY
SEP 29	PASCAL J. J. G. GIACOMONI SARAH C. MCDONOUGH	ANN ARBOR, MI ANN ARBOR, MI
SEP 29	GREGORY C. PATCH CAMMIE MARCELLA	JAFFREY JAFFREY
OCT 14	CHARLES J. DAUGHRATY DEBORAH J. FREITAS	JAFFREY JAFFREY
OCT 20	STEPHEN R. REGEIMBAL LORI L. CLAPP	ALPENA, MI JAFFREY
OCT 27	CHRISTOPHER J. PIEKARSKI CATHLEEN B. CURTIS	LONGWOOD, FL LONGWOOD, FL
NOV 03	KURK R. MARROTTE BARBARA A. CHASE	JAFFREY JAFFREY
NOV 16	JOHN N. GOVE SHARON J. PRESTIGIACOMO	SWANZEY JAFFREY
NOV 24	DUANE J. YEAGLE PID GEAWDEE	JAFFREY JAFFREY
DEC 20	BARTHALOMEW E. DAVIS KELLY A. MCMULLEN	JAFFREY JAFFREY
DEC 31	PATRIC M. MURPHY MARIANNE MOSS	JAFFREY JAFFREY
DEC 31	JEROME W. FREDERICK III THERESA M. LAPERRIERE	JAFFREY JAFFREY

1990 BIRTHS

BIRTHS REGISTERED IN THE TOWN OF JAFFREY FOR THE YEAR 1990

<u>DATE</u>	<u>PARENTS</u>	<u>PLACE OF BIRTH</u>
JAN 05	JOSIAH DAVID REESE KIMBERLY D.M. INGALLS DAVID R. REESE	MCH
JAN 12	CHRISTOPHER HUMMEL RITA M. ADAMSON EDWARD P. HUMMEL	NASHUA
JAN 12	DANIEL MARC DUBREUIL MICHELLE R. BAILLARGEON GERALD J. DUBREUIL	MCH
JAN 15	JONATHAN JOEL STREICHER JEAN A. FILLER GEORGE W. STREICHER, JR.	KEENE
JAN 16	MARY ELIZABETH POTTER BESTY R. COLEMAN ROBERT W. POTTER	KEENE
JAN 16	ALISON FERBER MAC NAMEE SUSAN H. FERBER JAY B. MAC NAMEE	MCH
JAN 18	KYLE ALAN SENECHAL LAURA L. BELLETETE SCOTT A. SENECHAL	MCH
FEB 02	CASEY JOSEPH NAGLE TAMMY W. DOW JOSEPH A. NAGLE	KEENE
FEB 05	ETHAN RONALD PEARL KARINA L. DE GREGORY TIMOTHY A. PEARL	JAFFREY
FEB 08	TREVOR ALLEN CONWAY DIANE M. SEYMOUR GUY E. CONWAY	NASHUA
FEB 09	ELISABETH ANN HEBERT MARTA A. BOSSE BRYAN W. HEBERT	MCH
FEB 22	NICHOLAS JAMES LEWIS KRISTI L. MELLO JAMES A. LEWIS	KEENE
FEB 23	AARON TIMOTHY SIMONTON CATHY L. DIMARIA RICHARD W. SIMONTON	MCH
FEB 26	RYAN PATRICK LAWN PATRICIA M. MCRORY ANDREW D. LAWN	MCH
FEB 26	DILLON THOMAS SHEA KENDRA L. POIKONEN MICHAEL J. SHEA	HANOVER
FEB 28	JOSHUA MARK RICHARD COLL LORI A. COUTURE MARK R. COLL	MCH
MAR 16	STEPHANIE PATRICIA FERRELL KRISTIN A. LECLAIR PAUL C. FERRELL	KEENE
MAR 09	MATTHEW MICHAEL ASH SHARON L. LEIN BERNARD T. ASH	MCH
MAR 27	DONALD GEORGE FRANKLIN III LORETTA E. TODD DONALD G. FRANKLIN, JR.	MCH

APR 05	MATHEW JOHN SMITH	DONNA M. ROY BARRY J. SMITH.	MCH
APR 06	BRITTANY PAIGE PALMER	TINA M. ROSE KEVIN PALMER	MCH
APR 14	DANIELLE NICOLE GENDRON	NANCY M. RAYMOND BRIAN N. GENDRON	MCH
APR 18	SARA ELLEN DREW	CYNTHIA A. DANEAULT DANA M. DREW	KEENE
APR 18	LINDSEY PAGE BEAN	LAURIE J. SAUNDERS TODD C. BEAN	MCH
APR 26	MIRANDA GALE ELLIS	MELISSA G. KENYON DAVID B. ELLIS, JR.	MCH
APR 26	JONATHAN MICHAEL DALEY	MARY E. DACEY MICHAEL T. DALEY	KEENE
APR 27	KEENAN THOMAS BAULDER	MARIANNE C. WALCZYK ERNEST J. BAULDER	MCH
APR 27	MOLLY KRISTEN TAAFFE	DEBRA M. PARLENGAS PAUL K. TAAFFE	MCH
APR 28	JONATHAN ALLEN GUPTILL	LAURA J. BERARDI FRANCIS L. GUPTILL	MCH
MAY 08	KYLE JOSEPH TURGEON	MARY L. CALLAHAN RAYMOND J. TURGEON	MCH
MAY 10	ASHLYN CLAIRE BARTLETT	CHAUNTELLE C. DYER BRIAN K. BARTLETT	KEENE
MAY 11	ROBERT PATRICK CONROY	JULIA B. CROUCH KEVIN P. CONROY	KEENE
JUN 01	EMILY KATHERINE POIKONEN	SUSAN E. HACKETT ERIC K. POIKONEN	MCH
JUN 05	STEVEN MICHAEL SAWTELLE III	KATHLEEN O'ROURKE STEVEN M. SAWTELLE	MCH
JUN 15	ZACHARY JOSEPH CORMIER	PATRICIA J. MUNCIL DANNY J. CORMIER	MCH
JUN 18	BRYCE EMIL TERVO	DARLA K. RHOADES KARL H. TERVO	FITCHBURG
JUN 20	JASON RONALD CORMIER	SUSAN A. BALDWIN CAMILLE R. CORMIER	MCH
JUN 29	TRAVIS MICHAEL HOWE	SALLY E. SZYDLO MICHAEL HOWE	KEENE
JUL 01	KELSEA ROSE BRUMAGHIM	SUSAN M. BEATTIE STEPHEN BRUMAGHIM	MCH

JUL 04	CHRISTOPHER MICHAEL WHITTEMORE	JOAN L. CARR JEFFREY D. WHITTEMORE	KEENE
JUL 11	LINDSEY VICTORIA ARCECI	VICTORIA S. HACKMAN GARY P. ARCECI	MCH
AUG 10	KELSEY KATHLEEN STEWART	PAULA K. HENNESSY JAMES C. STEWART	MCH
AUG 16	TIMOTHY EILERT PEDERSEN	BARBARA A. DESPRES RONALD E. PEDERSEN	MCH
AUG 17	COURTNEY MARIE ASCANI	SHELLY T. MANISCALCHI JOSEPH M. ASCANI	KEENE
SEP 02	RAY ROBERT FOOTE	BONITA J. KEAR ROBERT R. FOOTE	MCH
SEP 02	MATTHEW DAVID OUELLETTE	KIMBERLY A. HUNT MICHAEL D. OUELLETTE	MCH
SEP 07	RITHY ANTHONY HANSEN	CHANTHA YIN KOMEZ HANSEN	MCH
SEP 08	TOBY K. THABOUA	KOM LO AIR THABOUA	KEENE
SEP 09	JILLIAN LEE PELKEY	REBECCA A. GENTNER ROBERT A. PELKEY	MCH
SEP 09	VANESSA ANN PELKEY	REBECCA A. GENTNER ROBERT A. PELKEY	MCH
SEP 17	AMELIA MONIQUE RENO	MONIQUE L. LACROIX PAUL A. RENO	KEENE
SEP 17	JAMES MICHAEL MARSHALL, JR.	MARILYN M. PERSIA JAMES M. MARSHALL	MCH
SEP 24	JESSICA ELEANOR BLAIS	HEIDI M. MCINTIRE THOMAS E. BLAIS	MCH
SEP 29	BRANDON ANDREW KEAR	KELLY JO LLOYD BRUCE J. KEAR	MCH
OCT 01	ETHAN ANTHONY GREGORY	FRANCINE M.G. BERNIER LEWIS L. GREGORY, JR.	MCH
OCT 03	RYAN LIONEL BOULERISEE, JR.	KATHLEEN K. MURPHY RYAN L. BOULERISSE	MCH
OCT 11	RACHAEL MARY BEAN	LINDA G. CHIORINO MARK C. BEAN	MCH
OCT 14	BENJAMIN THOMAS JOHNSON	CLARISSA M. DUVAL CARL K. JOHNSON	GARDNER, MA
OCT 15	ZACHARY MATTSON GIROUX	LEILA J. MATTSON BRIAN GIROUX	MCH

OCT 17	BRONSON THOMAS LAMBERT	CATHERINE L. MUNCIL THOMAS A. LAMBERT	MCH
OCT 17	ZACHARY WELSH CARROLL	BONNIE B. WELSH MICHAEL P. WELSH-CARROLL	KEENE
OCT 20	CODY KENT GORDON	PAMELA J. ROYCE ROBERT B. GORDON	MCH
OCT 26	MEGAN LYNN LANDALE	CHRISTINE SANTAGATE DEAN LANDALE	MCH
OCT 29	CHRISTOPHER THOMAS CLOUTIER	ROBIN K. BELL DANIEL T. CLOUTIER	MCH
NOV 04	DANIELLE LYNN BLOUIN	TAMARA L. SIBLEY GLENN BLOUIN	MCH
NOV 06	KRISTEN ELIZABETH BERGERON	KELLY A. OLSON LIONEL R. BERGERON, JR.	MCH
NOV 06	SETH FRANCIS LAMBERT	GINGER M. BLAKE SCOTT J. LAMBERT	KEENE
NOV 09	MEGHAN KATHLEEN REILLY	KATHLEEN M. GLEASON DAVID P. REILLY	MCH
NOV 11	MAUREEN FRANCES ROBICHAUD	CAROLYN P. HIGGINS PAUL A. ROBICHAUD	HANOVER
NOV 16	HANNA ELIZABETH DREW	ELIZABETH J. BENSON JAMES L. DREW	KEENE
NOV 17	DEREK WILLIAM SOMERO	PAULA R. MARTIN MARK E. SOMERO	MCH
NOV 26	COREY SCOTT HOLDEN	JOYCE V. PEEPLES AVERY S. HOLDEN, JR.	KEENE
DEC 07	JONATHAN MANUEL CORREIA	JOANNE M. MORIN JOSEPH C. CORREIA	MCH
DEC 08	ROBERT ALSTON MCLAUGHLIN	SHERRY L. WOOSTER MARK E. MCLAUGHLIN	MCH
DEC 09	CHELSEA MAY BISONETTE	ANN MARIE VIRTANEN KEVIN S. BISONETTE	MCH
DEC 08	PETER FRANCIS DEIANA	MARY J. SPOON PETER J. DEIANA	MCH
DEC 18	TY HUNTER	SUSAN TAYLOR SCOTT D. HUNTER	KEENE
DEC 29	JOSHUA ALAN ST. LAURENT	TINA M. WOOSTER WAYNE E. ST. LAURENT	MCH
DEC 31	BENJAMIN DAVID COLL	KELLY A. O'BRIEN DAVID L. COLL	MCH

**DEATHS REGISTERED IN THE TOWN OF JAFFREY
FOR THE YEAR 1990**

<u>DATE</u>	<u>NAME</u>	<u>PLACE OF DEATH</u>
JAN 02	JOAN P. WOOD	MCH
JAN 09	LEROY J. HILL	KEENE
JAN 12	GEORGE P. HAFELI	KEENE
JAN 22	ANTHONY DENNING	BEDFORD, MA
JAN 24	ROBERT S. HEINONEN	JAFFREY
FEB 08	ALICE M. BERNIER	JAFFREY
FEB 13	LEON J. HARLOW	MCH
FEB 20	BARBARA W. KENNEDY	KEENE
FEB 21	MARTHA E. MCRAE	JAFFREY
FEB 23	RUTH R. JAMES	JAFFREY
FEB 26	WILLIAM H. GIBBONS, JR.	KEENE
MAR 01	PHYLLIS W. NICOLS	JAFFREY
MAR 01	JAMES A. SULLIVAN	MANCHESTER
MAR 08	RUTH E. ANDERSON	JAFFREY
MAR 14	DILLAN T. SHEA	HANOVER
MAR 24	EVA I. PATTERSON	JAFFREY
MAR 29	WARREN V. CHOUINARD	JAFFREY
MAR 31	LINA I. KORPI	JAFFREY
APR 12	ELAINE F. HARRISON	NASHUA
APR 15	KATHARINE G. TRIMBLE	JAFFREY
APR 22	ANTHONY ALEX	MCH
APR 22	ORA M. MACDONALD	MCH
APR 22	BLANCE F. MURRAY	MCH
APR 25	RUTH M. HOLMBERG	MCH
APR 29	GRACE L. DAREING	JAFFREY
MAY 07	RICHARD T. JEWELL	MCH
MAY 23	WARREN C. WEBB	KEENE
MAY 23	THOMAS D. DUVAL	MCH
MAY 28	ALICE M. HAZEL	MCH
JUN 03	CECILE J. MAGILL	MCH
JUN 03	MARY T. BIXLER	PETERBOROUGH
JUN 04	ROBERT WARFIELD	HANOVER
JUN 11	RAYMOND MOISON	JAFFREY
JUN 11	JOHN R. SULLIVAN	JAFFREY
JUN 16	VIOLA B. GRANT	PETERBOROUGH
JUL 11	HENRY A. MARTIN	MCH
JUL 14	MARION B. PLUMMER	JAFFREY
JUL 14	JOHN C. EARLE	MCH
JUL 15	ALFRED H. LETOURNEAU	JAFFREY
JUL 17	LYDIA D. YARDLEY	MCH
JUL 24	DAVID B. MCINTYRE	JAFFREY
AUG 03	MARGARET C. FERRARA	JAFFREY
AUG 03	LLOYD C. TENNEY	MCH
AUG 06	RENE A. DURAND	JAFFREY
AUG 06	JEAN H. TROW	JAFFREY
AUG 09	JEANNE A. PHILLIPS	MCH
AUG 12	THEODORE B. LAFRENIERE	MCH
AUG 17	LALAH F. DYER	JAFFREY
AUG 17	CARLENE T. GIBERSON	KEENE
AUG 19	ALICE B. PHILLIPS	JAFFREY
SEP 08	PETER E. MURPHY	MCH
SEP 09	EDWIN E. CUTTER	MCH
SEP 13	MARY J. GOULET	MCH
SEP 15	HARRY S. WHITNEY	MCH
SEP 16	ROBERT R. COURNOYER	MCH

<u>DATE</u>	<u>NAME</u>	<u>PLACE OF DEATH</u>
OCT 04	JAMES C. BACON	JAFFREY
OCT 18	CLARENCE H. HIGGINS, JR.	KEENE
OCT 22	GLADYS P. COLL	MCH
OCT 24	ALBERT A. FORCIER	MCH
NOV 05	HELEN M. TAYLOR	KEENE
NOV 24	ALBERT A. DESCHENES	JAFFREY
NOV 26	MARY K. WITKOP	MCH
NOV 26	TAUNO ANTTILA	MCH
DEC 05	FRANCES A. BECKER	MCH
DEC 18	ALAN T. BURR	MCH
DEC 23	VIVIAN A. ELLISON	HANOVER
DEC 23	MAE T. HARVEY	JAFFREY

1969 VITAL STATISTICS

(INFORMATIONAL COPIES WERE NOT SENT TO THE TOWN CLERK'S OFFICE UNTIL AFTER THIS REPORT WAS PRINTED LAST YEAR).

<u>DATE</u>	<u>NAME</u>	<u>PLACE OF DEATH</u>
AUG 04	ELLEN L. REENSTIerna	MCH
SEP 27	WILLIAM W. LOCKE, JR.	MCH
DEC 03	JAMES A. DUVAL	QUECHEE, VT.

PROPERTY INVENTORY FOR 1990

(Effective December 10, 1990)

KEY

**CUV - Current Use Value
MH - Mobile Home
S - Solar
V - Veteran**

NAME	EXEMPTION	ACRES	LAND	BUILDING	NAME	EXEMPTION	ACRES	LAND	BUILDING
Bacon, James H. &	Dublin Rd.	CUV	14.60	191	Bastos, Antonio & Maria	Oak Hill Drive	1.01	25,250	56,200
Bacon, Sara L.			30.150	71,300	Batscheider, Walter S. &	Sunnyfield Dr.	.23	11,950	42,700
Bacon, Kendall F. &	278 Mountain Rd.		2.00	30,350	Baudler, Kathleen J				
Bacon, Dorothy R.	192 Squantum Rd.		1.05	100,300	Baudler, Ernest J &	16 South Shore Drive	1.25	23,550	59,300
Bader, Beverly R		CUV	18.40	933	Bayen, Walter F. &				
Badertecher, Elspeth	340-350 OldPerbro Rd.	V	1.00	36,300	Bayen, Lois W.	1 Eastwood Dr	1.00	31,900	84,400
			149.00	8,268	Bean & Sons Co. DD	Peterborough St.			1,450
		V	27.700	106,750	Bean & Sons Co. DD	White Rd.			48,500
			36.00		Bean & Sons Co. DD	Harkness Rd.	5.50	46,150	63,500
		CUV	59.75	30,100	Bean & Sons Co. DD	Peterborough St.	1.90	114,750	657,600
Badger, Dorothy &	123-139 Mountain Rd.		2.84	30,100	Bean & Sons Co. DD	41 Main St.	2.55	164,250	625,800
Hoyt, Joseph N.	Old County Rd.		1.40	6,600	Bean & Sons Co. DD	Peterborough St	2.40	156,950	471,450
Bailey, Ruchanne	Old County Rd.		.31	14,860	Bean & Sons Co. DD	59 Peterborough St.	.40	31,350	45,700
	Spruce St.		.37	19,150	Bean & Sons Co. DD	10-16 Eastwood Dr.	20.02	46,000	
Baird, Donald Inc	17 Juniper St.		5.00	8,500	Bean Fiber Glass Inc	Union St.	4.00	5,600	
Baird, Harlan & Joyce	Old County Rd.		.30	16,300	Bean Fiber Glass Inc	Goodnow Whse	0		1,650
	69 River St		.40	19,650	Bean Fiber Glass Inc	Union St	2.13	73,050	256,900
Baird, James & Lucille	155 River St.		2.08	21,300	Bean Fiber Glass Inc.	Former Grain Store		750	1,000
Baird, John I & Lynda G	234 Squantum Rd.		.31	16,650	Bean Jr, Delcie D.	Main St. J.C.	14.00		
Baird, John &	30 Spruce St.		6.90	48,600	Bean Jr, Delcie D.	Proctor Road	11.00	107	
Baird, Barbara M.	5 Lehtinen Rd V		1.25	24,450	Bean Jr, Delcie D.	Off N End Prospect	32.30	1,684	
Baird, Marie	5 Oak Hill Dr		.34	11,950	Bean, Jr, Delcie D.	Proctor Rd.	12.60	655	
				67,750	Bean, Jr, Delcie D.	Main St. J.C.	4.60	233	
Baird, Michael R &	78 North St.		2.60	17,300	Bean, Christopher V.&	Main St.	.60	15,360	27,650
Baird, Karen R	Squantum Rd.	V	1.30	32,900	Bean, Claire R.	Main St.	5.00	67,450	165,500
Baird, Raymond & Jane C	Old Peterborough Rd.		.66	28,600	Bean, Laura Evelyn	Match Point	3.60	43,400	153,000
Baker, Leonard C. &	Erin Lane		56.00	1,201	Bean, Margaret	Main Street	3.01	153	
Baker, Sandra E.	Chadwick Rd.	CUV	5.00	390	Bean, Margaret	Match Point	2.60	42,700	216,700
Baldwin, Arnold L. &	Chadwick Rd.	V	4.40	29,650	Bean, Mark C &	Mountain Rd.	68.93	3,392	
Baldwin, Anne	Old Peterborough Rd.		9.30	101,600	Bean, Linda			50,800	277,650
Baldwin, Clifford C.	64-70 Slade Rd.		2.06	26,100	Bean, Mark C.	170-172 Mtn Rd.	8.75	10,500	
Balentine, James W. &	72 Summit Drive	V/MH	2.00	31,550	Bean, Vernon J.	Main St.	10.50	632	
Balentine, Betty J.	Lincolns Corner Rd.		.37	11,900	Bean, Vernon J. &	Main St.	9.00	366	
Ball, William J. &	205 Stratton Rd.		1.00	16,600	Bean, Vernon J. &	Main St. & Harkness	10.50	532	
Ball, Norma D.	162 North St		6.20	42,300	Beaudin, Beth F.	Match Point	.54	1,100	9,650
Banker, Robert Trste	Heath Rd		2.00	31,550	Becker, Roland G.&	Main Street	4.15	1,106	
Bardsley, Donald S. &	1 Beth Circle		2.38	31,950	Becker, Jane B.	Sherwood Lane	2.20	33,850	88,350
Bardsley, Noreen	Crestview Dr		.30	13,550	Beckman, Alan M &	33 Gillean Rd.	.19	20,850	
Barker, David E. &	21 Pine St.		3.62	25,600	Beckman, Diane	24-26 Gillean Rd.	3.40	40,200	30,500
Barker, Marie L.	Lacy Rd.		56	Scenic Drive	Beckmann, Freddie &	206A Old Peterborough Rd.	1.00	27,900	70,750
Barlick, Michael W. &	56 Scenic Drive	V/MH		Forest Park	Beckmann, Helmi A	32 Parker Rd.	V	10.00	42,300
Barlick, Sharon B.					Beem, Milton J &	4 Sara Drive	2.00	31,550	60,650
Barnes, David L.					Beem, Judith M.	Main St.	.31	17,000	75,000
Barnon, David					Beletsky, Robert J.&	135 Peterborough St.	4.00	422,400	908,050
Barrett, Douglas J.					Belletete's Inc	Peterborough St.	7.85	746,500	1,212,300
Barron, Janet J.					Belletete's Inc	155 Peterborough St.	3.15	39,700	122,150
Barthel, Michael A. &									
Barthel, Karen									
Bartlett, Ronald L. &									
Bartlett, Jesselyn B.									
Barton, John E. &									
Barton, Germaine E.									
Bastian, Frances									

NAME	EXEMPTION	ACRES	LAND	BUILDING	NAME	EXEMPTION	ACRES	LAND	BUILDING
Balletete's Inc	21 Dionne St.	.51	19,600	65,000	Best, Gary A. &		1.02	27,150	76,750
Balletete's Inc	161 Peterborough St.	.21	25,800	63,000	Best, Dayle A.	Mountain View Dr			
Balletete, Charlotte E.	Main St. J.C.	2.40	38,800	142,300	Batourney, Brian &	94 Squantum Rd.	.23	13,750	49,200
Balletete, David R.	425-427 Main St. JC	1.32	40,100	52,000	Batourney, Molly B.	Howard Hill Rd.	.88	23,400	68,750
Balletete, Edith V.	61 Old Peterboro Rd.	.68	19,000	36,200	Bibeau, Phillip A.				
Balletete, Homer J.	32 Bradley Court	.18	14,000	67,050	Bierman, Edward J. &	330-40 Sanders Rd.	32.00	1,664	
Balletete, J. Oren &	Turnpike Rd.	4.50	45,500	108,800	Bierman, Marie T.	Jaquith Rd.	40.00	2,080	
Balletete, Louise J.	54-56 Gilson Rd.	8.70	56,650	203,050	Billipp, Gordon K. &	Jaquith Rd.	20.00	25,550	79,150
Balletete, John E.	Old County Rd.	25.00	1,217		Billipp, Elizabeth W	Jaquith Rd.	23.00	1,196	
Balletete, Joyce &			23,050	35,700	Birch, James D. &	Brigham Rd.	102.30	6,320	
Boudrieau, Gail H	Sunnyfield Drive	.36	14,950	40,200	Birch, Linda E.				
Balletete, Judith	61 East Main St.	.12	8,950	58,000	Bishop, Thomas F. &	207 Squantum Rd.	1.02	18,150	58,650
Balletete, Kurt D. &					Bishop, Barbara C.	South Hill Rd.	1.72	61,950	163,400
Balletete, Linda A.	9 Contocook Ave.	.50	19,150	48,150	Bixler, Herbert E.	Fitzwilliam Rd.	58.40	3,037	3,650
Balletete, Marie &					Bixler, M. C/O S. Isaacs	Fitzwilliam Rd.	26.50	1,378	
Bagnon, Elianna B.	48-52 Peterborough St.	.37	28,350	65,150	Black, Judy Q. &				
Balletete, Norman E. &					Black, Helen	Main St.	.23	4,750	
Balletete, Joyce A.	Hillcrest Rd.	.62	19,650	52,000	Black, Ronald A. &				
Balletete, Reynold A. &					Black, Darlene S.	Tyler Hill Rd.	.73	23,250	49,200
Balletete, Charlotte E.	North St.	.23	20,300	149,750	Black, Thomas A.	Skyline Dr	1.01	30,400	44,900
Balletete, William W.	North St.	.58	9,500	22,400	Blackwell Jr., William A. &				
Balliveau, Brian P. &					Blackwell, Allon Pierce	Dublin Rd.	6.00	49,650	135,100
Balliveau, Brenda P.	6 Fir St.	.23	16,250	50,500	Blaguzewski, Edward F. &				
Balliveau, Gary P.	9 Scenic Drive			17,800	Blair, Frank J. &	229 Old Peterboro Rd	2.00	29,800	49,500
Bemis, Earl R. &	Ingalls Rd.	12.00	663		Blair, Gloria E.	Hillcrest Ct	.38	18,350	70,300
Bemis, Jane M.		13.40	178		Blair, Germaine M.	36 Aetna St	.29	16,600	24,200
Benedek, George	Shaker Rd.	6.35	68,100	65,450	Blair, Ida	45 Spruce St.	.44	15,650	63,650
Bennett, Fred C. &	20-22 Gilson Rd.	.17	15,000	1,000	Blais, Michael J. &	Shaker Rd.	28.00	321	
Bennett, Irene	20 Cross St.	.69	22,150	51,400	Blais, Coleen C.				
Bennett, Janice Winship	Baldwin Rd			34,000	Blais, Thomas E. &				
Bennett, Kevin D.	23-25 Creetview Dr	2.00	31,400	79,000	McIntire, Heidi M.	261-263 Old Peterboro Rd	5.00	40,250	98,650
Bennett, Robert E. &		18.00	250		Blais, Walter W.	Mountain Rd.	1.31	23,250	31,200
Bennett, Bonnie B.	Cutter Hill Rd		41,650	159,250	Blais, Walter W.	22 Mountain Rd.	2.05	18,550	13,900
Bennett, Wayne O. &		12.00	672		Blais, Wilfrd J. &				
Bennett, Roberts L.	Off Heath Rd.		22,500	133,000	Blais, Aldia J.	River St	5.00	25,150	32,800
Bento, Joan Stratton	20-28 Sanders Rd.	6.80		9,350	Blake, Edmund G. &	15 Bradley Ct	.32	18,550	61,000
Berardi, Donald H. &	42 Scenic Drive			36,600	Blake, Harriet M.				
Berardi, Cheryl L		.68	13,650	59,000	Blake, Selwyn &				
Berger-Lehr Corp	Gilmore Pond Rd	3.09	177,750	490,800	Blake, Helen R.	Old County Rd.	4.20	20,600	3,500
Bergeron Sr., Lionel R. &	Fitzgerald Dr.	.80	29,450	54,550	Blakeman, Kenneth J	5 Beth Circle	2.81	32,800	83,700
Bergeron, Sheila	74 Lincoln Cor Rd	2.00	36,900	53,400	Blanchette, Alice A.	Prospect St.	2.20	22,300	83,500
Bergeron, Jean	228 Squantum Rd.	1.30	21,750	34,150	Blanchette, Alice A.	Off Prospect St.	.44	14,450	
BerkshireManagementCoInc		6.80	278,600	538,200	Blanchette, Elizabeth	218 North St.	.27	14,700	40,250
Bernier, OctaveJEALICE H	209 River St	.49	26,700	52,500	Blanchette, Raymond	107-109 Mountain Rd.	6.90	38,350	40,500
Bernier, Raymond G &					Blanchette, Raymond	25 Cross St.	.23	16,200	40,500
Bernier, Pammy S	69-71 School St	.45	19,550	80,500	Blanchette, Rita	179 North St.	.46	14,350	33,450
Bernier, Pammy S					Bliss, G. Scribner &	Trotting Park Rd.	.45	45,700	28,450
Bernier, Raymond G. &		.33	19,500	58,300	Bliss, Susan K.				
Bernier, Pammy S	69 School St.				Bliss, John G. &	203 Mountain Rd.	2.00	35,350	91,650
Bernier, Sylvio E. &					Bliss, Geneva M.	52 Scenic Drive			32,300
Bernier, Georgette L	137 Stratton Rd.	.20	12,550	54,450	Blood, Mary J.				

NAME	EXEMPTION	ACRES	LAND	BUILDING	NAME	EXEMPTION	ACRES	LAND	BUILDING	
Blumer, Thomas P. &	33 Trotting Park Rd.	.56	56,800	33,400	Bradley, Stephen & Edeltrude &	Gilmore Pond Rd.	22.00	1,115		
Davila, Cecilia Pollo	96 Old Peterboro Rd.	.55	18,100	44,150	Bradley, Paul H. &	Gilmore Pond Rd.	4.36	71,950	114,300	
Bois, Hazel E.					Bradley, Karla Marie	Gilmore Pond Rd.	3.35	176,050	72,650	
Boisvert, Roger J. &	Fitzwilliam Rd.	2.50	35,850	131,150	Preeser, Steven ASarah A. Gilmore Pond Rd.		V	3.71	40,450	187,700
Boisvert, Emily H.	155 Dublin Rd	1/2 int.	20,700		Brandin, Barbara A. &	Harkness Rd.		.44	14,600	75,100
Bolles, John Edward	75-77 Gilson Rd.	2.82	137,600	92,300	Brandin, Robert M. &			4.50	29,650	76,300
Bolles, Marie					Braesard, Roland J. &	Howard Hill Rd.		.09	8,900	16,900
Bordner, Stephen J. &	170 Old Peterboro Rd	.34	13,400	40,500	Braesard, Eva J.	7-11 Poole Rd.		8.50	4,500	200
Bordner, Debra J.					Breen, Raymond &	River St.		1.00	31,650	132,750
Bosse, Norman C. &	8-10 Burrington Ct	.58	21,100	51,050	Breen, Brenda J.	Old County Rd.		.09	12,760	85,750
Bosse, Danielle U.	Webster to E Main	1.00	1,400		Breen, Thomas			5.07	37,900	46,750
Boston & Maine RR	E. Main to Rindge Line	10.40	12,500		Bremer, Norman &			.60	27,500	65,500
	Hillcrest to Webster	2.80	3,900		Bremer, Muriel D.	141-147 Main St.				
	Hillcrest to DD Bean	2.80	3,900		Brewer, V. Jean	89 Sierra Drive				
	Lehtinen to Ptbro Line	1.60	2,250		Brideau, John A. &	64 Main St.				
	Lehtinen to Hermanson	7.30	9,500		Brideau, Patricia					
Bouchard, Daniel G. &					Brigham, Richard A. &	289 Old Peterboro Rd.				
Bouchard, Diane K.	Tyler Hill Rd.	.66	23,750	66,900	Brigham, Cynthia F.	Main St.				
Boucher, Juliette	Fitzwilliam Rd.	5.00	26,200	86,050	Bristol, Louise Wells					
Boucher, Roger R. &					Brock, William &					
Boucher, Lorraine	133 Fitzwilliam Rd	2.26	27,150	118,800	Brock, Stephanie A.	85 Summit Dr.				
Boucher, Roland R. &					Brooks, Alyce L.	4 Birch St.				
Boucher, Eliz. S.	132 Mountain Rd.	1.19	29,950	81,800	Brooks, Margaret K.	6 Contocook Ave				
Boucher, Thomas W. &					Brooks, Elaine	48 Pine St.				
Boucher, Sally	416-418 Main St.	1.00	28,000	83,400	Brosse, Joanne B.	Hedley Rd.				
Boucher, Sydney	23 Old Peterboro Rd	.22	13,400	46,950	Brosse, Joanne B.	Old Sharon Rd.				
Boudrieau, Drew &	143 Stratton Rd.	.65	19,150	56,550	Brown, Abbie	Old Sharon Rd.				
Boudrieau, Gail H.					Brown, Ruth T.	25 Aetna St				
Boudrieau, Hector A. &	Old Peterboro Rd.	.41	22,400	43,250	Brunner, Marcha S.	Fitzwilliam Rd.				
Boudrieau, Louise					Brunell, Alden S. &	Waterway Ridge				
Boudrieau, Thomas A. &	5 Burrington Ct.	.60	20,350	71,750	Brunell, Marlon F.					
Boudrieau, Virginia					Brush, George E. &	64 Scenic Drive				
Boudrieau, Wilfred &	80 North St.	.69	20,700	86,300	Bryant, John T. &	Sherwood Lane				
Boudrieau, Rene					Bryant, Marianna F					
Bouley, Anne M. &	Hillcrest Rd.	2.00	29,200	67,550	Bryant, Nora B.	86 Charlonne St.				
Bouley, Gerard. A.	146 Squantum Rd	.46	13,250	48,150	Bryant, Richard H. &	Proctor Rd.				
Bourgeois, Catherine	17 Bourgeois St	.23	15,350	30,650	Pittman, Edward	Dublin Rd.				
Bourgeois, Germaine C.						Dublin Rd.				
Bourgeois, Steven &	Plantation Dr	5.30	101,250	87,550		Dublin Rd.				
Bourgeois, Heidi	29 Crestview Dr	2.01	29,900	63,700		Mountain Rd.				
Bourgoine Builders Inc	161 Stratton Rd.	.43	19,960	101,050		Mountain Rd.				
Bourque, Leo J. & Bertha	260 Main St.	.14	8,550	35,500		33 Mountain Rd				
Bourque, Olive M.	Main St.	22.92	1,302			Mountain Rd.				
Boutwell, Richard J. &						Mountain Rd.				
Levida C. & Saville, J.	Sawtelle Rd.	20.10	575	87,400		9 Stony Brook Rd.				
Boutwell, Ronald J. &						Paradise Lane				
Boutwell, Jean M.	Sawtelle Rd.	11.50	590	113,000		3 Carmella Drive				
Bowers, Carroll H.	Old County Rd.	71.50	1,474			Proctor Rd.				
Boy Scouts of America										
Bradley, George G.	Thorndike Pond	.63	87,200	163,650						
	Gilmore Pond Rd.	3.10	154,800	96,700						
	Gilmore Pond Rd.	3.00	23,150	17,900						

NAME	EXEMPTION	ACRES	LAND	BUILDING	NAME	EXEMPTION	ACRES	LAND	BUILDING
Buck, Maurice C. &					Caines, Regina A.				
Buck, Vera H.					Caldwell, Hazel A. &	Lincoln Corner Rd.	2.60	35,900	102,400
Bullock, Patricia M.	V	.52	21,450	54,450	Caldwell, Dorothy	141-149 Mountain Rd.	24.00	1,456	
Burbee, Forrest		1.31	24,500	121,000	150-152 Mountain Rd.	CUV		29,250	97,050
Burbee, Forrest &		5.00	41,200	54,500	Off Mountain Rd.	Rd.CUV	2.50	666	
Burbee, Marcelle C.	V/MH			25,050	Forest Park	V/MH	7.00	8,600	
Burgess, Donald W. &					102 Stratton Rd.		.68	25,850	29,250
Burgess, Cynthia P.	MH			29,000	34-36 Contoocook Rd.		1.03	21,400	63,500
Burgoyne, Emily A.		.22	15,750	47,250	Lehtinen Rd.		2.66	32,450	65,700
Burgoyne St., Raymond F. &		1.83	143,600		70 Sunset Drive	V/MH			
Burgoyne, Elizabeth		1.56	27,350	54,800	Slade Rd.		5.70	61,800	38,950
Burk, Hebert W. &		7.00	31,450	55,650	Prospect St.	V	1.21	19,800	40,500
Burk, Patricia A.		4.05	27,550	66,800	49 Scenic DR	V/MH			
Burke, William A. &		2.97	12,850		41 Scenic DR	MH			
Burke, Bobbie J.		2.54	15,650		611more Pond Rd.	V	1.43	25,600	54,650
		2.13	11,950		Jennifer Lane		1.03	25,550	73,400
		4.13	20,600		116 Old Peterboro Rd	V	2.90	22,400	40,950
		2.65	12,650		73 Charlonne St.	V	2.70	17,750	42,450
		3.68	14,000		60 Sunset Dr	MH			
		3.23	12,650		19 School St.		.50	20,650	32,250
		2.72	12,000		Bryant Rd.	CUV	5.38	280	90,950
		2.82	8,800		Bryant Rd.	CUV	10.36	464	
		2.49	8,400		Bryant Rd.			36,300	122,500
					12 Annett Rd		1.34	15,800	37,700
Burnham, Robert &		5.07	37,200	66,550	Fitzwilliam Rd.	CUV	1.00	22,850	59,800
Burnham, Patricia M.					Lincolns Corner Rd		19.16	552	
Burnham, Robert &		.60	26,250	53,900	Lincolns Corner Rd			30,000	79,200
Baldic, Patricia		1.10	22,150	65,000	611more Pond Rd.	CUV	17.86	929	
Burne, Robert E. &		.12	9,700	28,650	Hillcrest Rd.		.51	22,100	87,650
Burpee, Mary		.41	14,900	68,450	67-71 Gillean Rd.		7.30	241,200	109,300
Burr, Alan T. &		.45	15,500	43,550	35 Grove St.		.40	14,350	28,050
Burr, Jeanne H.		.44	17,900	53,050	59 Squantum Rd.		.37	16,750	25,200
Burrows, David C. &		.25	15,050	49,050	Old Fitzum. Rd.	V	2.00	20,300	42,700
Burrows, Jacqueline		.28	16,550	42,450	Prospect St.		.69	20,000	41,200
Burrows, James L. &		.92	30,500	69,650	39 Cross St.		.27	13,900	27,550
Burrows, Nancy M.		.58	1,650		Chamberlain, Francis R. &				
Burrows, Francis S. &		.22	16,400	50,450	Chamberlain, Anne E.				
Burt, Valerie I		.33	19,550	104,400	Chamberlain, George &				
Burt, William &		1.27	36,550	31,300	Chamberlain, Rita M.				
Burt, Carla		.43	15,100	17,500	Chamberlain, Hazel T.				
Buesiere, Kenneth R. &		2.00	32,300	75,450	Chamberlain, Kevin				
Rivard-Buesiere, Robin									
Buesiere, Robert E. &									
Buesiere, Stella M									
Butler Sr, Donald J									
Butler, F. James &									
Butler, Ruth H.									
Butler, Mary									
Butler, Roda J.									
Butler, S. Frances									
Butler, Victoria L.									
Butze Jr, Richard &									
Butze, Julie H.									

NAME	EXEMPTION	ACRES	LAND	BUILDING	NAME	EXEMPTION	ACRES	LAND	BUILDING
Chamberlain, Leigh V. &	18 Darcie Dr	1.00	26,400	66,550	Christian, Katherine R.	26 Michigan Rd.	1.00	27,750	56,300
Chamberlain, Ellen	CUV	6.20	38		Christian, Loretta M.	115 Scenic Dr			30,550
Chamberlain, Marcus F. &	26-28 Thorndike Pond Rd.	1.60	15,000		Christian, Maurice &	64 Sunsect Dr	V/MH		34,300
Chamberlain, Sally E.	27 Thorndike Pond Rd	1.60	33,250	45,300	Christian, Alice	137 Turnpike Rd.	.25	17,300	29,150
Chamberlain, Robert M. &	South Hill Rd.	16.00	198		Christian, Stephen A. &	1-3 Prospect St.	V	14,650	57,500
Chamberlain, Mary L.	31-33 Thorndike Pond Rd.	1.77	20,850		Clapp, Shirley V.	Turnpike Rd.	V	19,700	64,650
	V/ CUV	12.30	140		Clerk, Kathleen &	Adams St.	.39	16,050	50,300
	CUV	7.56	58,700	104,250	Clerk, Patrick M. &	Fitzwilliam Rd.	6.00	23,650	82,650
	CUV	49	17,150		Clerk, Pamela	23 Mark St.	.19	8,850	36,250
Chamberlain, Sterling &	71 Hadley Rd.	.75	23,450	42,500	Clerk, Diane	67 Turnpike Rd.	.39	15,850	80,500
Chamberlain, Sheila	Fitzwilliam Rd.	V	26,950	58,450	Clarke, Elaine M.	11 Old County Rd.			39,250
Chempney, Leigh M. &	Proctor Rd	2.00	33,950	89,200	Clayton, Douglas	59 Stratton Rd.	.27	18,150	50,050
Bishop, Barbara	84-98 Mountain Rd.	90.00	4,219		Cleveland, Richard A. &	157 Turnpike Rd.	.19	11,350	35,250
Charbonneau, Gary &	75 Lincoln's Corner Rd.	3.59	38,600	41,000	Cleveland, Patricia	140 River St.	.26	10,950	14,550
Charbonneau, Donna A.	Sharon Rd.	.75	16,100	16,250	Cloutier, Albert P. &	16-23 Lehtinen Rd. CUV/V	63.00	6,676	
Charles Palache Trust	1 Harling St.	1.10	25,200	52,750	Cloutier, Eileen	18-26 Lehtinen Rd. CUV	7.00	845	
F.N.B.P., Trustee	27 Squantum Rd.	V	14,700	52,450	Cloutier, Felix A. &	88 Stratton Rd.	.15	8,550	43,950
Charles, Dale A. &	237 River St.	.50	14,350	30,450	Cloutier, Eileen	Cheehire St.	.40	15,100	56,650
Charles, Helen J.	Lacy Rd.	.40	18,750	23,500	Clyne, Timothy	Parsons Lane	CUV	13.20	572
Charlonne, Gerald &	246 Squantum Rd.	2.00	20,250	61,000	Coleman, William L. &	Old Sharon Rd.	2.06	25,950	89,200
Charlonne, Marjorie A.	Tyler Hill Rd	1.62	25,100	67,000	Coleman, Mildred	Old Sharon Rd.	41.70	6,767	
Charlonne, Joseph F. &	46-50 Thorndike Pond Rd.	15.00	527		Coll, Helen	Old Sharon Rd.	1.50	30,100	150,450
Charlonne, Cynthia A.	62 Thorndike Pond Rd.	3.37	41,600	113,650	Coll, Arthur J. &	Old Sharon Rd.	40.55	30,950	64,100
Charlonne, Rita	4 Darcie Dr	1.00	25,500	62,000	Coll, Gladys	37-4 Pierce Crossing	3.94	4,184	
Charlonne, Roland	35 Meeting House Rd.	.22	16,550	60,950	Coll, Bruce P. &	Pierce Crossing Rd.		31,500	57,900
Charron, George A. &	17 Grove St.	.26	12,650	22,950	Coll, Kenneth	Tyler Hill Rd	.45	12,550	7,150
Charron, Claire M.	97-98 Peterborough St.	.55	23,100	78,150	Coll, Mark R. & Lori	23 Tyler Hill Rd.	22.97	47,500	82,950
Chase, Carol L.	85-87 Peterboro St.	.44	55,400	20,000	Coll, Phillip W. &	Howard Hill Rd.	.49	16,900	58,200
Chase, Robert A. &	114 Delta Drive	MH/V	33,700		Coll, Catherine	Tyler Hill Rd.	2.70	25,150	59,700
Chase, Ann P.	29 Howard Hill Rd.	V	39,400	72,900	Coll, Thomas &	Off Pierce Crossing Rd.	3.80	34,950	22,500
Cheney, Francis X. &	Prospect St.	.40	17,550	59,050	Coll, Catherine	161 North St.	6.45	36,800	86,950
Cheney, Winona G.	177 North St.	1.50	13,200	50,450	Coll, Thomas &	Baldwin Rd.	3.09	18,700	49,300
Cheney, Kenneth W.	47 Scenic Dr	V/MH	33,350		Coll, Crystal	Gap Mountain Rd.	2.20	20,200	82,650
Cheshire Oil Company	68 Sunsect Dr	MH	34,950		Colleran, Ellen V &	Gap Mountain Rd.	CUV	462	
Chlsson, Robert &	Hillcrest Rd	V	18,450	56,500	Colloran, Kathleen	Gap Mountain Rd.	CUV	10.00	15,050
Chlorino, Richard S. &	113 North St.	.12	8,900	35,950	Colloran, Kathleen	Gap Mountain Rd.	CUV	8.54	444
Chlorino, Deborah S.	40 Aetna St	.27	13,050	53,250		Off Bringham Hill Rd.	CUV	20.30	1,056
Chouinard, Betty A.							9.00	3,500	

NAME	EXEMPTION	ACRES	LAND	BUILDING	NAME	EXEMPTION	ACRES	LAND	BUILDING
Collins, Melvin &	Prospect St.	.52	20,750	38,200	Covey, J. Kenneth &	Skyline Dr	1.67	31,750	60,250
Collins, Evelyn	Burrington Ct	.68	19,650	63,900	Covey, Doris		1.00	34,100	80,800
Columbus, Ronald J.	36 Slade Rd.	1.00	12,300		Cox, George H. &	V			
Comstock, Joan M.	35 Slade Rd.	3.10	29,850		Cox, Helen	23-27 Meeting House Rd			
Conifer Dev. Corp.	Fitzgerald Dr	3.27	99,850	185,750	Coyle, Francis M. &	Brigham Rd	13.00	16,200	
Conley, J. Clifton &	Main Street	3.40	27,950	54,200	Coyle, Loretta	Burrington Ct	.39	18,750	85,800
Conley, Sandra	Off Heath Rd.	12.01	573	131,750	Craven, Diana	234 Stratton Rd.	.46	14,460	64,150
Conner Jr., Richard H. &	Off Heath Rd.	2.40	26,050	17,750	Crawford Jr., John &	49 Crestview Dr	6.47	37,650	61,450
Conner, Julie A.	Sawtelle Rd.	.24	12,200	39,200	Crawford, Lynette	25 Trotting Park Rd	.60	53,900	32,200
Connolly, Edward J. &	222 Stratton Rd.	1.86	24,600	61,950	Creekmore II, Roger L. &	Michigan Rd/Fox Run CUV	3.36		33
Connolly, Veronica	232 Squantum Rd.	12.00	624	105,050	Caudill, Deborah L.	23-29 Old Dublin Rd.CUV	111.00	8,938	
Conroy, Kevin P. &	Off Pierce Crossing V	5.00	23,200	50,050	Creeleman, Hilda	1-7 Woodbry Hill Rd CUV	16.00	21,000	56,950
Conroy, Julie C.	Fitzwilliam Rd.	5.84	35,050	129,150	Critser III, James R. &	Hadley Rd.	1.15	38,500	1,700
Conway, Guy E. &	Old Fitzwilliam Rd	8.00	406		Critser, Margaret E.	191 River St.	.16	12,750	
Conway, Diane M.	Trotting Park	6.00	304		Crocker, Esther M.	119 North St.	3.00	38,000	91,900
Cook Jr., James &	Trotting Park	2.50	127		Crosby, Walter R. &	56-58 Creetview Dr	2.00	32,900	112,050
Cook, Marilyn	Trotting Park ROW	1.00	19,500	56,250	Crosby, Joan K.	12 Creetview Dr	2.62	19,800	
Cook, Sharon A.	19 Contocook Ave	.07	10,750	151,650	Croteau Jr., Gerald	14 Creetview Dr	2.81	13,350	
Cooke, Stephen B.	54 Main St.	.26	15,350	27,050	Crowther, Katherine M.	Lacy Rd.	.72	14,460	
Contocook Lake Pk Assoc	32 Spruce St.	2.45	28,000	59,650	Crowther, Susan R.	123 Lincoln Cor.Rd.	3.00	25,950	48,050
Corcoran, Steven & Mary	40 Scenic Dr	3.51	26,800	86,950	Cruise, Stephen J.	30 Scenic Dr.		49,450	92,250
Cormack, Mary C.	63 Squantum Rd.	1.11	23,150	67,450	Cuddihoe, Juliet			36,650	
Cormier, Donna	46 Proctor Rd.	1.02	22,400	54,300	Cullinane, Peter R. &	37 Pine St.	.23	15,100	48,500
Cormier, Pearl	Michigan Rd.	3.36	38,350	43,650	Cunningham, Ginette R.				
Cornellier, John G.	Lacy Rd.	.09	8,500	62,750	Cunningham, Richard E. &	7-9 Meetinghouse Rd.	.28	19,200	76,700
Correia, Joseph &	63-65 Lincolns Corner Rd	.52	21,800	77,000	Currier, John W &	15-17 Bryant Rd.	2.50	43,600	90,250
Correia, Joanne	28 Stratton Rd.	.17	13,100	84,500	Currier, John W &	Evergreen Lane	2.78	32,650	68,050
Coste, Paul J.	Erin Lane	.38	14,050	19,150	Currier, Lucinda				
Cota, Ernest M &	38-42 Turnpike Rd	27.70	25,750	75,550	Cutter, Bonnie &	22 Old Dublin Rd.	2.11	36,450	40,750
Cota, Arline J.	Hilcrest Rd.	1.281			Cutter, Jeffrey E.	51 Lincolns Corner Rd	.62	26,100	6,900
Cota, Mark J. &	Ingalls Rd.	1.20	21,000	73,200	Cutter, Edwin E.	6-34 Old Dublin Rd CUV	73.00	2,932	
Pollender, Arlene	72 Old Peterboro	.91	23,650	55,950		259 North St.	11.00	33,400	73,300
Cota, Mark J.	74 River St.	.62	14,760	57,300		North St.	50.00	8,346	16,300
Cote, Ronald S. &	9 Old Peterboro Rd.	.91	27,350	66,150		48 East Main St.	.37	19,750	55,450
Cote, Cheryl F.	58 Stratton Rd	.08	12,750	91,950		Off Lincolns Corner Rd.	2.00	31,660	87,660
Courchene, Hector J. &	80 River St.	.71	22,700	98,450		72 North St.	.66	22,350	42,900
Courchene, Flora M.	81 Summit Dr			37,500		180 Stratton Rd	1.34	17,850	69,050
Courchene, Laura B.						56 Peterboro St.	.16	22,400	113,950
Courchene, Norman &						Beth Circle	2.21	32,350	82,650
Courchene, Rita									
Cournoyer Jr., Randy &									
Cournoyer, Patricia									
Cournoyer, Marion A.									
Cournoyer, Phillip J. &									
Cournoyer, Paulette									
Cournoyer, Randy P.									
Courtmanche, Edward &									
Courtmanche, Ruth									

NAME	EXEMPTION	ACRES	LAND	BUILDING	NAME	EXEMPTION	ACRES	LAND	BUILDING
Derling, Phillip & Darling, Margherita V. Davidson, Stuart P.	Main St. 29-31 Slade Rd. 30-32 Slade Rd. Off Frost Pond 7-92 Bryant Rd.	5.00 5.50 .70 10.00 55.00	40,350 37,100 126,150 98 3,873	51,650 179,000 84,300 42,000	Deschenes, Mrs. Mary J. Deschenes, P. Edward & Deschenes, Mary S. Deschenes, Paul L.	134 Stratton Rd. 68 Charlonne St 258-288 Old Petrbro V	.56 .28 157.00	19,550 25,250 3,042	67,050 62,900 99,750
Davis, Peter B. & Davis, Barbara B.	291 Main St.	.37	31,500 16,800	84,300 42,000	Deschenes, Rachel E. & Libby, Beverly A.	45 Charlonne St.	.65	15,500	51,500
Davis, Edith M. Davis, George D. & Davis, Sandra A. Davis, John P.	52 School St. 44 Scenic DR Main St. Off Peterborough St. Off Peterborough St.	.18 .25 .73 1.97	12,850 5,000 19,050 18,300	55,750 27,600 59,950	Deschenes, Barbara J. Deschenes, Raymond Deschenes, Robert R. & Deschenes, Sharon L. Descotheaux, Thomas & Desjardins, Roger D. & Desjardins, Rowena Desmarais, Alfred J. & Desmarais, Marjorie Desmarais, Edward D. & Desmarais, Maureen A.	40 Old Peterboro Rd Route 202 South 13 Darcie Dr. Brendan Lane 4 Carey Rd. V/MH	.80 2.75 1.18 .52	24,950 52,650 27,000 26,700	112,650 70,100 56,500 42,550
Dedo, Steven H. & Dado Marty R. DeGrandpre, Charles A. DeGrandpre, Gerald A. & DeGrandpre, Juliette	Mountain Rd. Gilmore Pond Rd. Gilmore Pond Rd. 45 Ridgcrest Rd. Ridgcrest Rd.	5.06 1.70 17.00 .92 .89	32,500 129,000 480 28,600 13,000	68,300 63,050 141,350 92,650	Desmarais, Matthew J. & Desmarais, Denise M. & Desmarais, Raymond J. & Desmond, John G. & Desmond, Patricia S. Despres, Edward L. & Despres, Carol L.	Witt Hill Rd. 8 Prospect St. 20 Darcie Dr 52 Lawrence St.	2.71 .44 1.00 .40	16,950 20,300 23,000 16,000	15,200 53,150 115,650 124,650
Deienna, Francis J. & Deienna, Nancy Delaparra, Richard A. & Delaparra, Robin Delasanta-James, Lorraine Delrossi, Armand J. & Delrossi, Mary E. Delrossi, David A. & Delrossi, Elaine L. Delude Jr., Paul D. & Delude, Julie A. Demeki, Shirley M. Demuth, Ralph & Leah Depaul, James & Debra	Trotting Park Rd 115-117 Dublin Rd 178 North St. 132 Main St. East Main St. 54 Charlonne St 16 Delta Drive Waterway Ridge Fitzwilliam Rd. Off Sanders Rd Old Fitzwm Rd 48 Scenic Dr Nutting Rd Nutting Rd. 5-13 Shaker Rd.	3.00 3.70 .36 .17 .23 .31 4.42 52.70 25.00 2.00 9.00 59.50 104.00	25,850 38,700 10,250 12,100 16,000 14,450 23,100 29,050 1,158 24,050 1,300 23,750 1,630 29,750 2,984 9,750 5,408	17,700 97,200 48,250 77,700 76,400 48,900 58,450 65,800 67,750 32,700 22,750 960 50,750	Despres, Michael D. & Despres, Lynn D. Despres, Paul J. & Despres, Peggy A. Despres, Raymond E. & Despres, Yvette R Despres, Ronald M. & Despres, Shirley A.	Squantum Rd. 01d Sharon Rd. Mountain View Drive 39 Charlonne St. 47 Pinecrest Rd. 101 Mountain Rd. 105 Mt. Rd. 150 Peterborough St. 113-119 Peterborough St. Pierce Crossing Rd. Peterborough St. 9 Cross St 49 Pinecrest Rd. 29 Ridgcrest Rd.	2.20 2.30 1.02 1.46 .34 1.66 4.00 .26 .21 .60 .74 .14 .71	26,100 29,250 30,550 21,900 17,550 30,350 36,900 40,650 25,990 24,700 51,600 9,950 17,550	76,050 73,050 67,200 39,500 17,550 47,200 151,050 57,000 111,000 35,700 61,000 56,450 21,550
Depierreffe, Alain Y Dept of Vet Affairs Descheneas Jr, Gilbert & Deschenes, Yvette Deschenes, Albert M. Deschenes, Andre J. & Deschenes, Pamela L. Deschenes, Arthur L. & Deschenes, Patricia Deschenes, Heirs of Horace M. Deschenes, Joseph T. & Deschenes, Elizabeth Deschenes, Leo G. & Deschenes, Josephine M.	140-154 Bryant Rd.	100.00	2,012 65,700	36,850	Desrosier, Estate Anita			23,350	35,500

NAME	EXEMPTION	ACRES	LAND	BUILDING	NAME	EXEMPTION	ACRES	LAND	BUILDING
Deerosiers, Joseph H. &					Draper, Donald P. &				
Deerosiers, Mary M.	Cheshire St.	.66	14,550	47,200	Draper, Edith E.	Gilmore Pond Rd.	.33	71,650	68,500
Deerosiers, Jules W.	196-202 Squantum Rd.	.69	21,050	21,650	Draper, Judith Young	34 Parker Rd	10.50	42,650	62,450
Deerosiers, Roland W. &	V	.86	21,200	113,150	Draper, Mildred H.	Ingalls Rd	45.00	702	
Deerosiers, Rachel J.	13-15 Ridgcrest Rd.				Gilmore Pond Rd.	CUV	1.74	149,150	62,700
	Pinecrest Rd	.21	16,600	37,100	Ingalls Rd.	CUV	67.00	1,045	
								24,650	99,150
Deerosiers, Wayne A. &	14 Tyler Hill Rd.	1.02	19,950	42,450	Gilmore Pond Rd.		2.19	130,450	
Deerosiers, Marcia	13 Oak St	1.02	13,700	63,950	145 Bryant Rd		5.00	41,300	
Devens, Ronald W.					Drew, Alan E. &				
Devlin Jr., William E. &	93 Charlonne St	.24	16,750	77,700	Drew, Ralph E. &				
Devlin, Rita M.	Peabody Hill Rd	2.40	26,050	61,250	Drew, Dana M. &	MH	2.70	69,950	20,000
Devlin, Regine M.	Charlonne St	.31	18,000	57,700	Drew, Cynthia		27.89	19,200	
Devlin, James &	Sunnyfield Dr	.90	15,850	62,050	Drew, James L. &	V	2.82	27,700	45,450
Devlin, Paul I. &	Sautelle Rd.	1.25	31,900	53,400	Drew, Leslie				
Devlin, Judith P.	340 Main St.	.44	30,850	101,950	Dru, Leelle W. & Doris E.				
Diab, Joseph P. &	21 Grove St	.26	11,750	36,050	Driscoll, Laurence J. &	V	2.00	19,100	67,500
Diab, Veronica	Old Rte 202 South	1.00	19,350	59,650	Driscoll, Patricia E.	V	1.20	34,450	100,650
	5 Kevin Lane	.77	29,150	57,250	Dube, Charles & Lucille		.25	7,900	
	Sunnyfield Dr	.34	13,550	41,000	Dube, Todd A.		.89	9,850	29,300
Dill, James R. &	99 River St	.47	20,050	63,550	Dublin, Peter H. &		6.44	72,700	37,200
Dill, Stacia M.	34 Scenic Dr.				Dublin, Jana W.				
Dillingham, Jr., Arthur &	Lawrence St.	1.48	23,400	42,050	Duckworth, Lynn H. &		.24	16,350	53,950
Dillingham, Gloria	104 River St	.35	16,300	51,150	Duckworth, Ruth I.				
Dillon, Hope I.	Bryant Rd	5.00	47,250	98,200	Duesenberry, James S. &				
Dinardo, Dominic J.	V				Duesenberry, Margaret				
Diab, J R Fernando &					Duguey, Wilfred	V	1.36	142,750	52,050
Dionne, Norma A.	99 River St	.47	20,050	63,550	Dulfon, Martin P. &		1.34	16,600	
Dionne, Emile A. &	34 Scenic Dr.				Dulfon, Kathryn		.16	14,200	22,000
Dionne, Shirley S.	Lawrence St.				Dulfon, Martin P.		2.83	32,250	84,750
Dionne, Linda M.	104 River St	.35	16,300	51,150	Proctor Rd.		4.03	30,350	
Dionne, Paul F. &	Bryant Rd	5.00	47,250	98,200	Dunbar, Loujean		.59	29,950	72,000
Dionne, Patricia E.	V				Duncan, Alice K.		1.13	26,500	63,650
Diahong, George W. &					Duncan, George B.	CUV	74.00	3,048	
Diahong, Eva T.					Duncan, Peter		.20	13,150	35,650
Dodge, Raymond T. &	Old Peterboro Rd	.69	26,750	42,400	Dunn, Robert W. &		7.50	51,100	59,400
Dodge, Arlene J.	304 Main St.	.84	22,650	61,450	Dunn, Sally B.				
Doherty, Edward B. &	19 Creetview Dr	2.02	32,500	101,050	Dunning Jr., Dennis W. &		.32	17,000	56,350
Doherty, June E.	South Shore Dr	4.15	23,950	68,900	Dunning, Judith Avery				
Dombroeki, Stanley F. &	Amos Fortune Rd.				Dunning, Lloyd C. &		.36	14,900	41,900
Dombroeki, Betty M.	77 River St	.23	16,050	37,250	Dunning, Beth C.		2.89	19,400	
Donahue USMA, Capt. David &	81 Old Peterborough Rd.	1.63	17,750	58,900	Dupre, John B. &				
Donahue, Cynthia	23 Oak Street	.48	23,000	65,150	Dupre, Bettina	V			
Donnelly, Patricia A. &	66 River St.	.93	14,200	108,000	Dupuis, Aldie G. &	MH			
Donnelly, Janet	70 Prospect St.	.61	18,750	33,450	Dupuis, Grace				
Donovan, Glenn A. &					Dupuis, Gary M. &				
Donovan, Jacqueline M					Dupuis, Elena C.				
Dorohias, Alex E. &					Duquette, Mary K. &				
Dorchies, Paulette A.					Duquette, Kenneth P.		.67	20,550	60,050
Doremus, Jonathan P. &					Durand Sr., Rene &				
Doremus, Destiny D.					Durand, Rita F.	V	.18	12,100	114,750
Doucette, David A. &					Durand, Kenneth &				
Doucette, Cathy A.					Durand, Lori J.		.14	11,450	46,450
Dower, Walter R. &					Durand, Stephen J. &		1.05	30,200	87,750
Dower, Anna M.					Durand, Doreen M.				

NAME	EXEMPTION	ACRES	LAND	BUILDING	NAME	EXEMPTION	ACRES	LAND	BUILDING	
Dutrisac, David	Baldwin Rd.			17,900	Ellis, Bruce K. &					
Duval's Coop. MH Park	Baldwin Rd.	5.06	21,650		Ellis, Brenda J.	Harling St.	1.00	10,000	43,650	
Duval, Edith C.	70 Ridgecrest Rd.	.21	11,000	36,050	Ellis, Edmund J. &					
Duval, Elizabeth	11 Grove St	.26	14,400	33,500	Ellis, Beatrice M.	169 River St.	V	.16	11,450	31,950
Duval, Eva B.	14 St. Jean St.	.19	14,000	36,450	Ellis, Leona	94 Webster St.	V	.16	11,000	27,700
Duval, J. August &					Ellis, Richard G. &					
Duval, Charlotte I.	30 Ellison St.	.59	26,900	99,300	Ellis, Marilyn F.	Eastwood Rd	V	1.37	29,550	85,700
Duval, Jacqueline	46 Goodnow St.	.05	8,500	35,150	Ellison, Vivian A.	Main St.		5.00	50,150	143,150
Duval, Jeanne	94 Charlonne St.	.38	18,200	37,000	Elsemore, Stephen B. &					
Duval, Melvin &					Elsemore, Lisa L.	206 Old Peterboro Rd		.34	21,400	70,250
Duval, Irene	Cross St.	.22	13,550	58,700	Emerson, Larry B.	Prospect St.		.39	18,650	54,500
Duval, Rene A.	125 River St	5.50	28,050	45,250	Emerson, Mary Hope	Mountain Rd.	CUV	78.40	35,200	86,250
E.J.V.	Hedley Rd.	29.00	1,674		Emerson, Mary Hope					
East Jeffrey Realty Tr	1-17 Main St.	.53	66,950	330,400	Emhart Industries, Inc	Off Webster St.		3.44	1,000	
Eastman, Phillip J. &					English, Jennifer E.	Fitzwilliam Rd.	CUV	10.00	520	
Eastman, Sandra E.	River St	.29	13,500	43,050	English, Est of Margaret	Gilmore Pond Rd.		5.94	195,750	112,000
Eaton, Deborah A.	Lincolns Corner Rd	2.05	26,600	46,750	Enos, Charles &					
Eaves, Alton C. &					Enos, Phyllis	61 Sunset Dr	V/MH			31,350
Eaves, Jean A.	Lincolne Corner Rd	6.00	57,150	10,550	Epstein, Stephen E.	Dublin Rd.		4.20	121,350	35,550
Eaves, Elinor R.	Main St.	.00	23,100	79,300	Ernst, Jane K.	Slade Rd	V	2.30	153,000	45,700
Eaves, Ernest C. &					Eshelman, Elvin M. &					
Eaves, Barbara A.	8-12 Emery Rd.	1.00	35,500	66,100	Eshelman, Sharon L.	Burrington Ct.		.25	16,650	48,050
Eaves, Maire of Elmer H.	115-123 Bryant Rd	36.25	2,003		Esty, Wayne M. &					
Eaves, Howard B. &	Lincolne Corner Rd	2.00	2,800		Esty, Laura J.	127 Bryant Rd.		2.00	28,500	78,200
Eaves, Jean L.	120-128 Bryant Rd.	15.00	950		Evans, Douglas G.	49 School St.		.22	8,900	46,000
Eaves, Howard B. &					Evans, Marshall G. &					
Eaves, Jeanne	Off Old Fitzwam Rd	12.50	650		Evens, Cheryl G.	27 Fitzwilliam Rd.		3.50	30,150	93,950
Eaves, Patricia S.	25 Hamilton Ct	.70	25,200	36,000	Faford, Marie J. &	5 Contocook Rd.		.37	60,450	19,500
Eaves, Ray D. &					Faford, Paul A.	114-116 Main St.		.41	16,650	86,250
Eaves, Roseanne	61 Lincolne Corner Rd.	5.60	13,550		Fairbanks, Fred H. &					
Eaves, Thomas &	Lehtinen Road	12.00	30,400	72,700	Fairbenke, Priscilla A.	Old Fitzwam. Rd	CUV	18.10	598	
Eaves, Pamela	28-52 Lehtinen Rd.	67.00	2,330		Fane, Bruce D.					
Eaves, Norman B.	Lehtinen Rd	38.00	32,850	22,200	Fanning, Richard J. &	Old Peterboro Rd.	V	1.45	41,450	93,650
Ecklund, Eric O. &					Fanning, Beverly L.					
Ecklund, Alice E.	42 Mountain Rd.	.40	17,700	37,750	Farmers Home Admn.	Rindge Rd.	CUV	38.00	371	
Edwards, Bruce R. &	60 River St.	.09	13,550	97,650	Farrall, Robert L. &	Old Peterboro Rd		1.27	17,650	25,000
Edwards, June E.	43 Peterborough St.	.27	19,200	110,500	Farrall, Joan M.	Squantum Rd.	MH	4.14	39,500	80,050
Egan, John C. &	228 Stratton Rd.	.29	14,350	34,650	Farris, Robert C.	1 Delta Dr.				
Egen, Charlotte A.					Favreau, Francis &	Jock Page Rd.	CUV	51.00	2,694	
Eichen, Earl S. &	South Hill Rd.	3.30	59,000	75,150	Favreau, Catherine					
Eichen, Polly L.	196 Peterboro St.	.11	15,400	43,750	Feeley Jr., Hugh &	12-14 Gibbs Rd.		3.70	25,350	
Elite Laundry Co Inc	27 Laundry Rd.	2.40	59,000	88,800	Feeley, Patricia	Spruce St.		.36	18,350	52,300
	Rear Peterboro St	.09	5,900	6,200	Felch, Robert C.					
	Laundry Rd.			61,700	Felch, Clyde W. &	Lacy Rd.	V	.57	20,000	59,700
Elite Laundry Co Inc					Felch, Anne W.					
Elliot, Eisle M. &	Lincolns Corner Rd. V	1.12	30,550	65,650	Felch, Linda &	Lacy Rd.		.34	17,250	16,050
Elliot, William G.	195 Squantum Rd.	.55	18,450	36,500	Fellows, Susan Perry	95 Gilson Rd.		.94	119,600	24,900
Elliot, Gerald G. &					Feltus, Bruce E. &					
Elliot, Deborah A.					Feltus, Mary	Old Peterboro Rd.	CUV	12.01	558	
					Feltus, Bruce	Off Howard Hill Rd	CUV	11.57	31,500	66,550
					Fernald, Grace	10 Mark St.		.70	17,350	55,450

NAME	ACRES	LAND	BUILDING	EXEMPTION	NAME	ACRES	LAND	BUILDING	EXEMPTION	ACRES	LAND	BUILDING
Fernald, Melville L.			35,300		Foster, Frederick H.	.52	92,900	18,000	42 Slade Rd.			
Ferrell, Patricia M	.49	12,900		102 Scenic Dr					Hillcrest Rd	.21	16,500	41,250
Faugll, Richard A. &	.19	18,400	91,900	40 Howard Hill Rd.					Main & Charlonne	.41	17,050	104,500
Faugll, Denise E.	.40	17,000	46,000	13 Stratton Rd.					19 Coolidge Rd	.24	13,050	61,200
Field, Daniel &	69.00	2,201		93 Prospect St.	CUV				Baldwin Rd.	.51	28,150	38,650
Field, Sherilyn		22,900	9,750	End Hachorn Rd.	V				Off Howard Hill Rd.	2.87	17,550	53,650
Field, John D.									Franklin Jr., Donald G. &	2.73	31,200	60,200
Field, Joseph H. &	.51	18,500	38,900	Gilmore Pond Rd.	V				Franklin, Loretta E.			
Field, Martha N.	.69	31,500	311,500	Meeting House Rd.	N				Franzen-Langa, Robert &			
First Church in Jaffrey	.34	9,850		208 Squantum Rd.					Fredette, George &	4.30	28,250	52,150
Fish, Daniel F.	.01	22,950	27,000	205 Squantum Rd.					Freguson, Gordon S.	2.90	32,550	70,300
Fish, Fred E. &	.21	15,550	59,200	26 Parent St.					63 Gilson Rd.	2.90	109,750	14,400
Fish, Bertha M.	.22	15,400	62,000	26 Parent St.					Gilmore Pond Rd.	2.11	106,150	59,000
Fish, Timothy C. &	2.07	30,700	90,950	46-50 Prescott Rd.	V				3 Blackberry Lane	.72	10,750	6,900
Morton, Shari A.	.32	6,350		251-253 Squantum Rd.					15 Tyler Hill Rd	.60	19,050	51,650
Fitzgerald, Lewie Scott	.70	19,600	17,450	River St.	V				25 Gilson Rd.	.92	07,000	81,300
Fitzpatrick, Delbert &	.76	21,700	56,750	29 Meeting House Rd	V				Ingalls Rd.	5.10	18,150	
Fitzpatrick, Madeline	.75	16,350	61,050	119 Squantum Rd.	V				R.O.W. Ingalls Rd.	1.40	1,725	
Flateau, Elaine C. &	51.00	181,050	163,050	73 Summit Drive	V/MH				Squantum Rd.	6.95	23,750	53,400
Flateau, Janna C.	13.90	27,450		Frost Pond					Mountain View Drive	10.40	44,000	148,050
Flewelling, Peter	6.07	62,550	72,850	Frost Pond					44 Burrington St.	.36	18,150	38,950
Florence, Kenneth G. &	2.20	39,900	52,050	7-9 Lehtinen Rd.	V				Paradise Lane	.70	25,550	67,450
Foley, Cynthia G.	1.60	27,850	59,550	11-13 Lehtinen Rd.	V				Paradise Lane	.52	17,100	
Foley, Timothy & Cynthia	3.60	21,100	44,450	23 Lincolns Corner Rd.	V				Gilmore Court	7.88	203,100	478,400
Fontaine, Blanche	17.50	35,200	58,550	Old Fitzum Rd	V				Old Peterboro	2.00	31,500	49,300
Fontaine, Kevin C.	.22	13,000	46,550	Old Fitzum Rd.	V				Lacy Rd.	1.20	25,300	22,650
Forbes, Nicholas W. &	.55	21,350	68,150	17 Blake St.	V				Lacy Rd.	MH		7,100
Forbes, Nancy E.	.23	14,350	65,700	Burrington Ct	V				54 Peterborough St.			14,500
Forcier Jr., Joseph F. &	.11	8,900	48,050	50 Burrington St.	V				290-292 Mountain Rd	9.43	29,850	126,400
Forcier, Cindy H.	11.40	58,350	90,650	18 Peterborough St	V				Old Fitzum. Rd.	2.99	26,300	66,000
Forcier Sr., Frederick J. &	2.70	31,100	8,000	South Hill Rd.	V				100-104 Mountain Rd	6.00	31,000	88,250
Forcier, Pauline	1.15	24,450	65,500	South Hill Rd.	V				54-60 Inclns Cor Rd	.28	16,600	40,400
Forcier, Albert A.	1.25	28,300	74,000	15 Oak Hill Drive	V				51 Burrington St			
Forcier, Mary H.	.65	20,650	58,250	296 Squantum Rd.	V				62LincolnsCornerRd	.66	22,700	53,700
Forcier, Mrs. Frances J	7.10	65,650	107,800	Burrington Ct	V							
Forcier, Valerie	0.30	288,100	224,750	Slade Rd	V							
Ford, Helen	.37	17,050	67,900	72 Slade Rd.	V							
Forlenzo Jr., Patrick A. &				Baldwin Rd.	MH							
Forlenzo, Elizabeth J				130 Main St.								
Forry, David L. &												
Forry, Kathryn C.												
Forstrom Sr., Ronald &												
Forstrom, Elvira F.												
Foster III, Walter H. &												
Foster, Sally A.												
Foster, Barbara Hunter												
Foster, Caron												
Foster, Dolores M.												

NAME	EXEMPTION	ACRES	LAND BUILDING	NAME	EXEMPTION	ACRES	LAND BUILDING
Griffin, David A. &	CUV	12.00	156	Hamilton, Arthur H. &	CUV	7.77	35
Griffin, Tommy J.	Old Fitzum Rd		24,300 112,100	Hamilton, Cynthia E.	422 Main St		52,700 104,650
Griffin, David A.	139 North St	.15	9,750 48,250	Hamilton, Mark H. &	182 Mountain Rd	2.00	27,250 65,050
Griffin, Joseph H.	125 Highland Ave	1.12	31,050 48,750	Hamilton, Karen L.	51 River St	.28	13,350 73,150
Griffin, Joseph T. &				Hamilton, Mary C.			
Griffin, Helen M.	139 Highland Ave	1.90	33,800 70,700	Hamilton, Richard &	32 Forcier Way	.23	14,800 18,500
Griffith, Henry G. &				Hamilton, Carol	436 Main St	.45	21,050 98,250
Griffith, Linda L.	34 Hadley Rd.	3.00	37,850 26,450	Hamilton, Sylvia	Proctor Rd.	CUV	60.00 3,120
Griffith, Marion L. &				Hamilton, Tully J. &	CUV	11.00	572
Griffith, Jacqueline L.	Proctor Rd.	2.00	33,950 89,200	Hamilton, Virginia	Old Peterboro Rd. V	15,350	76,000
Grimeshaw, George E.	14 Point Rd	2.30	156,150 48,400	Hamlen, Caroline, Et Al	217-237 Mtn Rd	73.00	42,100 210,150
Griswold, Charles H. &				Hammer, Hannah R.	Bryant Rd	.86	7,500
Griswold, Nancy T.	5 Highland Ave	1.52	26,000 78,150	Hammond III, Norris R.	32-40 Bryant Rd	8.00	61,250 58,050
Griswold, David R. &				Hammond, Dorothea V.	42-44 Peterboro St	.21	19,150 71,750
Griswold, Esther A.	Highland Circle	.51	18,550 62,000	Hampsey, Bernard J. &	21 Prospect St	9.00	25,900 64,750
Grodin, Richard A. &	S, CUV	11.00	172	Hampsey, Jean L.	Erin Lane	2.34	35,950 93,650
Grodin, Edith L.	26-34 Prescott Rd. V		35,450 138,500	Hampsey, Bernard J. &			
Grosso, Gregory L. &				Hampsey, Jean L.			
Grosso, Susan B.	20 Prescott Rd	1.76	28,450 80,050	Hampsey, Jean L. &			
Gruda, Raymond S. &				Royce, Charles	Old Peterboro Rd	58.00	1,410
Gruda, Shirley	Old Fitzum Rd	2.97	24,250 89,400	Hampsey, Jean L. &	181 Dublin Rd	1.02	38,875 17,300
Grunevald, Vivian	Old Fitzum Rd	6.17	9,650	Hampsey, Jean L. &			
Guillaume, Edward	63 Sunset Dr	MH	33,300	Tremblay, Pauline	107 Peterboro St	.26	18,000 106,750
Guitard, Telesphore &	60 OldPeterboroRd V	1.05	21,500 38,500	Hanan, David L.	37 Proctor Rd	5.15	38,250 65,250
Guitard, Marie O.				Haney, George &			
Gumerson Estate, Wmfrd	74 Stratton Rd	1.60	30,200 139,150	Haney, Chieko	Mountain Rd	1.03	28,600 50,250
Gundlach, Thomas R. &	Harkness Rd	.17	10,650 31,450	Hanson, Andrea L.	Sawtelle Rd	2.00	25,900 91,000
Gundlach, Wendolyn				Hanson-Shaw, Karen	Fitzum Rd	72.00	3,683 16,750
Guptill, Francis	Jennifer Lane	1.04	25,950 62,650	Hanson, Robert A. &			
Guptill, Wm S. &	12 Darcie Dr.	1.00	25,150 51,800	Hanson, Andrea L.	49 Highland Ave	2.81	24,150 65,250
Guptill, Alfred A.	Gillmore Pond Rd.	.18	11,650 32,650	Hanson-Shaw, Karen	21 Prescott Rd	1.00	29,250 58,750
Guptill, Nancy M.	Old Fitzum Rd.	44.24	661	Happ, Howard G. &			
Haese, Michael A. &				Happ, Ann Marie	15 Aetna St	.19	12,350 58,000
Haese, Jean M.	Fitzum. Rd.	CUV	3,697	Hariu, Mahlon E. &	44 Crestview Dr	2.98	32,750 109,800
Hackett, Beatrice	38 Cross St	.17	12,400 39,200	Hariu, Joanne D.	24 Spruce St	.24	14,750 35,800
Hackett, Lewis J. &				Harling, Elsie R	Spruce St	.18	7,200
Hackett, Irene M.				Harpin, Yvonne	95 Sierra Dr	MH	
Hadden, Sarah R.	78 Summit Dr.	CUV	349	Harris, John W.	21-61 Slade Rd	CUV	174.00 3,637
Hadley, Benetta	Slade Rd.	6.75		Harris, Robert D.			
Hadley, Franklin	Baldwin Rd	MH	12,350	Harris, Wayne R. &	Sawtelle Rd.	1.35	25,350 29,400
Hagstrom, Douglas W. &	236 Squantum Rd	1.71	21,750 25,560	Harris, Florence	Hillcrest Ct	.78	-26,550 39,250
Hagstrom Sr., Carl				Harrsen, Frederick P. &			
Hagstrom, Ronald J. &	Old Peterboro Rd	.76	16,900 31,550	Harrsen, Grace R.	Halfway House Rd	V	4.50 21,200 84,500
Hagstrom, Jill L.	Letourneau Dr	V	33,700 61,700	Hart, George A. &			
Haines, Peter R. &				Hart, Helen R			
Haines, Janet L.	83 Summit Dr	V/MH	36,200	Hart, George F.	South Hill Rd	V	3.30 37,850 51,650
Halbedel, Wm R. &				Hart, George F. &	60 Ridgecrest Rd	.53	21,100 51,900
Halbedel, Rita M.	1 Burrington Ct	.77	16,150 46,700	Hart, George F. &			
Halfpenny, David B. &				Hart, Sandra L.	43-47 Sanders Rd	CUV	10.30 536
Halfpenny, Louise	154 Old Peterboro Rd.	.63	15,000 57,650	Hartley, Lois	103 Scenic Dr	MH	
Halfpenny, James T. &				Hartwell, Freddie A.	10 Birch St	V	.18 11,050 31,250
Halfpenny, Pauline R.	226 River St	V	19,650 52,950				
Hall, Kim R. &	Paradise Lane	V	27,150 50,200				
Hall, Debra J.							

NAME	EXEMPTION	ACRES	LAND	BUILDING	NAME	EXEMPTION	ACRES	LAND	BUILDING
Harcwell, Nelson A. & Harcwell, Linda D.	55 Oak St 74 Oak St	.23 .34	15,250 22,350	47,450 49,250	Hedman, C. David & Hedman, Ellen S.	Moore Pike	.96	31,450	97,650
Harcwell, Richard R. & Harcwell, Lois B.	98 Peterboro St	.29	10,750	55,200	Hedstrom, Kenneth & Hedstrom, Mildred	30 Michigan Rd	1.00	24,000	56,950
Harvey Jr., Herbert H. & Harvey, Pauline	96 Prospect St Old Peterboro Rd	.46 .70	17,700 16,900	30,500 25,950	Hell, Bernard J Hell, John G.	72 Lincoln Corn Rd Fitzum Rd Fitzum Rd	1.50 5.00 4.00	29,200 39,000 3,600	53,050 107,700
Harvey Jr., Herbert H. & Harvey, Jo-Ann	12 Michigan Rd	1.09	23,350	54,000	Helfman, David J. & Helfman, Claire J.	5-9 East Main St 59 Main St	.14 .14	10,000 3,717	134,500 55,860
Harvey, Thomas Hazel, Betty R.	61 Oak St 22 Point Rd	.16 2.45	11,500 75,300	24,500	Helstein, Ann Hennessy, Eugene G. &	Old Peterboro Rd	MH		14,700
Haskell, Dean G. & Haskell, Cynthia M.	138 Howard Hill Rd	.71	19,850	43,300	Hennessy, Kathleen M Hertrich,--Russell E	40 School St 133-143 Dublin Rd 337 Main St	.38 6.10 2.60	16,950 63,100 355,750	54,750 60,400 1,234,400
Haskell, George D. & Haskell, Judith L.	Old Fitzum, Rd	5.00	34,300	69,800	Hess, Carol B. Heywood, Robert C. &	Main St. Frost Pond 6 Cutter Hill Rd	1.40 2.55 6.00	31,350 60,050 28,550	96,500 27,650
Haskell, Mark & Haskell, Magdalena	48 Crestview Dr	3.23	25,200	89,150	Heywood, Della J. Higgins, Nelson &	130 North St Amos Fortune Rd	.12 10.96	9,950 274	34,950
Haskell, Ray F. & Haskell, Carla N.	Gilmore Pond Rd	.76	17,650	52,050	Hill, Richard L. & Hill, Katherine	130 North St Amos Fortune Rd	.12 10.96	9,950 274	34,950
Hat Enterprises Haubert, Joseph M.	Eaves Warehouse 44 Howard Hill Rd.	1.00 16,900	1,000 16,900	62,950	Hill, Reginald C. & Hill, Lorraine C.	Forest Park 17 Contoocook Ave 17 Oak St	V/MH .41 .25	33,300 36,000 38,400	
Haupt, Alois G. & Haupt, Lisa C.	Old Peterboro Rd Old Peterboro Rd Old Fitzum Rd	4.50 .33 2.00	46,350 19,600 22,900	123,750 34,200 51,300	Hill, Reginald C. & Hill, Richard L. &	93 Squantum Rd 86 Old Peterboro Rd Fitzum Rd	V V 8.00	20,050 26,950 43,900	62,950 100,750 171,250
Hautanen, Alan W. Hautanen, Bruce J. &	Old Peterboro Rd Old Peterboro Rd Old Fitzum Rd	4.50 .33 2.00	46,350 19,600 22,900	123,750 34,200 51,300	Hillman, Helen M Hillmitch, Fannie	21 Gillean Rd Witt Hill Rd	.88 1.70	58,450 30,500	53,550 50,950
Hautanen, Janice M. Hautanen, Eino J. &	Old Fitzum Rd	4.50	36,600	54,250	Hipson, Peter D & Hipsop, Nang	South Shore Dr Turnpike Rd.	V V	20,050	62,950
Hautanen, Marie S. Hautanen, James E. &	2 Maple St	.16	11,350	27,800	HKS Associates Inc HKS Associates Inc	Hillcrest Ct. Gilmore Pond Rd	.66 .25	23,550 3,250	58,450 65,200
Hautanen, Janice Hautanen, Lena	114 Webster St 17 Baldwin Ct	.28 .10	14,550 8,900	35,300 29,650	Hoffman, Diane Fish Holden Jr., Avery S. &	8 Point Rd 139 Bryant Rd	1.00 2.68	-66,450 31,450	139,750 82,150
Hautanen, Walter W. & Hautanen, Elaine B.	River St River St.	3.00 .09	26,000 5,050	70,550 20,350	Hollis, A. Josephine & Hollis, Howard W.	Old Fitzum Rd Gilmore Pond Rd Gilmore Pond Rd	V V CUV	30,250 22,400 1,689	13,200 87,250 23,500
Hautanen, Wm & Hautanen, Agnes V	Pinecrest Rd Pinecrest Rd	.34 .47	14,800 10,500	24,800 23,750	Holmes, Diane L. Hongisto, Randy &	8 Point Rd 139 Bryant Rd	1.00 2.68	-66,450 31,450	139,750 82,150
Hautanen, Yvonne Hawkins Jr., Robert C &	22 Michigan Rd	1.00	26,750	58,700	Hongisto, Lesley E. Hooper, William K &	75 Summit MH 8 Point Rd	1.01 1.00	23,200 -66,450	59,300 139,750
Hawkins, Nancy K. Hayden, Catherine Lee &	20 Point Rd Howard Hill Rd	2.85 .77	166,650 21,450	340,900 38,400	Hoover, John R. & Hoover, Beverly L.	139 Bryant Rd Old Fitzum Rd Gilmore Pond Rd	2.68 5.43 3.60	31,450 30,250 31,000	82,150 13,200 87,250
Hayden, Catherine Lee & Thurston, David B.	246-262 Mtn Rd	18.00	804	804	Hooper, Evelyn D. Hoover, John R. &	139 Bryant Rd Old Fitzum Rd Gilmore Pond Rd	2.68 5.43 3.60	31,450 30,250 31,000	82,150 13,200 87,250
Haynes, Winifred J. Hazen, Jean A.	22-24 Contoocook Rd	1.31	18,150	70,400	Hooper, Evelyn D. Horton, Jayne Brown	139 Bryant Rd Old Fitzum Rd Gilmore Pond Rd	2.68 5.43 3.60	31,450 30,250 31,000	82,150 13,200 87,250
Hazelton Sr., John B. Hazelton, Myrtle J. &	30 Pinecrest Rd	.69	25,250	39,250	Hoover, John R. & Hoover, Beverly L.	139 Bryant Rd Old Fitzum Rd Gilmore Pond Rd	2.68 5.43 3.60	31,450 30,250 31,000	82,150 13,200 87,250
Hazelton Sr., John B Healy, Michael W. &	18 Oak St	.29	11,050	53,800	Horton, Jayne Brown Ingalle Rd	139 Bryant Rd Old Fitzum Rd Gilmore Pond Rd	2.68 5.43 3.60	31,450 30,250 31,000	82,150 13,200 87,250
Healy, Gail P. Heaphy, Michael E. &	Jennifer Lane	1.31	29,750	62,750	Ingalle Rd Woodbury Hill Rd	139 Bryant Rd Old Fitzum Rd Gilmore Pond Rd	2.68 5.43 3.60	31,450 30,250 31,000	82,150 13,200 87,250
Heaphy, Debra A. Heath, Donald C. &	East Main St	.23	15,300	89,050	Woodbury Hill Rd	139 Bryant Rd Old Fitzum Rd Gilmore Pond Rd	2.68 5.43 3.60	31,450 30,250 31,000	82,150 13,200 87,250
Heath, Patricia A.	East Main St	.23	15,300	89,050					

NAME	EXEMPTION	ACRES	LAND	BUILDING	NAME	EXEMPTION	ACRES	LAND	BUILDING
Hotaling, Michael D &					Irish, Elaine E.				
Hotaling, Kyle M.	2 Oak Hill Dr	1.01	26,250	91,000	Ieace, Nancy B.	Juniper St.	.19	12,900	35,750
Houghton, Marion L.	11 Burrington Ct	.55	20,600	69,400	Ishmael, Charles E. &	Fitzum Rd	2.70	19,000	57,700
Houghton, Owen R. &				Ishmael, Catherine M					
Houghton, Norma A.	249-251 OldPeterboroRd	3.58	44,150	92,250	J & C Mgmt	Highland Cir	.36	22,850	68,150
Houston, David J	Knight Rd	1.15	75,050	149,700	Turnpike Rd	Turnpike Rd	.51	42,250	207,750
Houston, David J. &				J & D Trust	6 Mtn Rd	.25	27,800	96,550	
Houston, Patricia J.				Jack Jr., Wm H. &	CUV	40.00	491		
				Jack, Betty J	3 Shaker Rd		21,000	62,650	
Howard, Dixie F.	114 Mountain Rd	10.00	36,750	99,750	Off Old County Rd				
				Jacke, David K &					
Howard, Nancy H. &	58 Sunset Dr	MH		Nichols, Sally					
Phillips, Wm B			33,450		Jackman, Ralph &				
Howe Jr., Wm J &	20 Delta Dr	MH	17,300		Fortin, Wilfred L.	32 Crestview Dr	4.91	21,650	
Howe, Sandra J			34,050		Old Sharon Rd.	Old Sharon Rd.	.94	19,050	29,150
Howe, Willis E.					Off Howard Hill Rd	Off Howard Hill Rd	.47	12,350	
Hrones, John A. &	Trotting Pk 1/5 Int	16.60	259	7,000	Jackson, Wm L &	12 Point Rd	1.00	143,200	107,900
Hrones, John A.		.41	11,450	7,000	Jackson, Janet I				
Hrones, Margaret B.	Trotting Pk 1/5 Int	.41	11,450	7,000	Jacob, Johann &	23 Gilson Rd	3.13	84,350	103,950
Hrones, Stephen Bayliss	Trotting Pk	.41	11,450	7,000	Jacob, Linda Buchanan	Slade Rd.	2.70	39,900	28,950
Hubbard, John V. &	17 Gilson Rd	2.00	28,650	38,200	Jacobs, Paul	323-339 OldPeterboroRd			
Hubbard, John V. &					Jacoby, Justine	CUV	26.00	1,108	
Hubbard, Sadie M.	41 Gilson Rd	.04	7,200		Jacoby, Mary M.	CUV	86.00	2,647	650
Huggett, William O &									
Huggett, Catherine	Kevin Lens	.52	24,400	68,050	Cook, Justine Jacoby & Mary Jacoby "	CUV	196.00	16,069	120,700
Hummel, Edward Patrick &	1 South Shore Dr	1.00	23,200	59,700	59 Main St 1/3 Int	CUV	38.00	1,014	
Humphrey, Stephen P. &					Blake St	16.00	16,100	3,717	55,050
Humphrey, Barbara L.					10-16 Turnpike Rd N	.29	78,300	76,300	487,000
Hunnewell, Curtis W.					2-4 Mtn Rd	.61	20,200		
					Melville Academy	.46	16,000	24,800	
Hunt Estate, Leon H.	42 Crestview Dr	2.49	32,100	76,450	Off Main St	12.79	33,700		
Hunt, Arthur			549		Mtn Rd	.98	33,550		
Hunt, Edward D. &					Main St	1.40	30,400	437,850	
Hunt, Debra D.			20,250		Fire Station	.09	15,000	9,200	
Hunt, James	32 Prospect St.	.75	28,000	58,900	Jaff Mun Airport DevCorp	35.00	106,100	39,500	
Hunt, Susan A.	56 Squantum Rd			52,900	Turnpike Rd.				
Hunt, Virginia W.					River St	.07	5,500	63,750	
Huot, Edward W. &	155 Squantum Rd	1.00	20,600	67,100	Hadley Rd	1.05	52,400	233,650	
Huot, Joyce E	419 Main St.	.61	6,913	17,832	Hadley Rd.	2.50	55,450		
Hurd, Ronald W	419 Main St	.61	12,838	33,117	White Rd.	.20	6,550	17,400	
Hurlin, Nathan &	11-13 Bryant Rd	.75	20,650	39,250	Jaffrey Square MasonCorp	.29	17,350	57,750	
Hurlin, Daniel					13 E. Main St	1.09	25,000	51,000	
					36 River St	.20	14,450		
Hurlin, Nathan &	Baldwin Rd	2.16	31,600	61,650	Main St	.26	16,900	60,550	
Baum, Joanne	12 Contoocook Rd	.27	9,300	27,550	Off Dublin Rd	N	250.00	-75,000	
					161-169 Dublin Rd N	N	8.22	232,800	650
Hurlin, Nathan &	43 Slade Rd	3.00	47,400	96,000	Off Dublin Rd	N	150.00	45,000	
					68 Mtn Rd	N	.69	21,700	61,000
Baum, Joanne	54 Slade Rd	1.00	23,350	3,900	Jaffrey Center	N	2.42	49,600	91,250
					Jaffrey Center	N	1.85	9,850	6,550
Hurlin, Priscilla	52 Slade Rd	.14	25,600		12 Harkness Rd	N	1.40	36,800	
Hyman, Vernon &	45 Slade Rd	2.00	27,700	4,250	Old Sharon Rd	N	1.17	12,650	
Haldane, Suzanne	44 Slade Rd	1.72	170,100	163,000	404-406 Main St	N	13.00	11,050	
					Off North St	N	.57	1,150	
					111 Main St	N	.77	25,100	587,900
Hyalinen, Frances M.	Off Old Fitzum Rd			163,350					
	Old Fitzum Rd.								
	Paradise Lane	1.10	24,000	54,700					

NAME	EXEMPTION	ACRES	LAND	BUILDING	NAME	EXEMPTION	ACRES	LAND	BUILDING
Jaffrey, Town of	Old Peterboro Rd	N	1.00	4,200	Johnson, Ellen L. &				
	59 Main St	N	.86	46,950	Johnson, David E.	Hillcrest Ct	V	.32	17,500
	Knight St	N	2.83	149,650	Johnson, Margaret A.	11-13 Thorndike Pk. Rd.		.95	30,150
	Old Sharon Rd	N	149.00	205,700	Johnson, Richard W. &				
	Rte 202 South	N	12.30	62,650	Johnson, Pamela F.	27 St. Jean St		.31	18,750
	Rte 202 South	N	.52	7,200	Johnson, Sandra Mae	Charlone St		.31	18,000
	11 Turnpike Rd	N	11.00	63,050	Jones, Andrew K.	Fitzum Rd	CUV	14.30	121
	Turnpike Rd	N	1.08	51,150	Joseph, Deborah A.	MountIn Rd.		2.00	21,800
	Howard Hill Rd	N	4.09	74,350	Juseaume, Dana &				
	Squantum Rd	N	.80	61,950	Juseaume, Linda A.	58-70 InclineCorRd		2.03	39,000
	Off Contoocook Rd	N	16.30	19,050	Kabat, Lawrence W. &				
	111 Mtn Rd	N	.40	11,700	Kabat, Joyce F.	Waterway Ridge		4.63	30,650
	Cary Park	N	114.00	79,800	Kachadorian, Star	Off Howard Hill Rd.		.50	13,150
	Off Contoocook	N	15.30	19,050	Kaeppel, Alvin S.	Contoocook Ave.		.45	19,850
	Stratton Rd.	N	12.80	32,350	Kamineki, Bernard J. &				
Jaffrey-Rindgs Coop	School District	N	48.00	67,850	Kamineki, Gloria	Turnpike Rd	V	3.40	37,900
Jaillet, John F. &	6 South Shore Dr		1.16	24,450	Kangas, Matthew J. &				
Jaillet, Theresa M.	Gilmore Pond Rd		.52	24,600	Kangas, Joann	34 Forcier Way		.23	14,800
Jal Realty				207,050	Karlsberger, Robert L.	Slade Rd		3.04	31,750
Jalbert, Robert P. &					Kates, James G	46 Old Peterboro Rd		1.50	17,100
Jalbert Carolyn F.	168 North St	V	.52	16,900	Kaufhold, Peter P. &				
Jalbert, Theresa	160 River St		.23	12,100	Kaufhold, Betsey F.	2 Beth Circle		2.31	32,000
James, Raymond M.	Brigham Rd	CUV	177.40	9,225	Kaufmann, Peter L.	Old Peterboro Rd		2.90	40,150
Jareet, Faith L.	70 Ridgecrest Rd		.54	20,300	Keating, Lois Shaw	8 Thorndike Pond Rd		.71	27,600
Jayne, Wendy	11 South Shore Dr	MH	3.40	27,250	Keating, Peter M. &				
Jeffrey, Robert P.	17 Delta Dr		19.200	48,650	Keating, Shirley A.	37 Wheeler St		.69	16,950
Jeffries, Graham H.	243-26 Mtn Rd		10.00	63,000	Keegan, Richard W. &	Wheeler St		.20	4,850
Jeffries, Graham H.	229-233 Mtn Rd		10.00	43,600	Keegan, Marlon	4 Amos Fortune Rd	V	2.64	41,050
Jevne, Carl M. &				28,900	Keenan, Matthew S.	146 Squantum Rd.		.46	13,250
Jevne, Christine T.	53 Crestview Dr	V	3.02	32,200	Kell, Thomas M. &				
Jewell, Daniel L.	150 Dublin Rd		5.70	61,150	Kell, Louise M.	6 Blackberry Lane		17.00	50,150
Jewell, David O. &				7,200	Kelly, Ann Marie	Prospect St		1.13	6,050
Jewell, Wilma H.	146 Dublin Rd	CUV	16.00	565	Kelly, Richard M. &	88-90 Slade Rd	V	2.40	56,950
Jewell, David O. &					Kelly, Barbara C.	77-79 Slade Rd		.68	950
Jewell, Wilma H.									
Jewell, Dexter L. &	132-138 Dublin Rd		4.90	52,450	Kemmis, David W. &	Gilmore Pond Rd		1.00	20,950
Jewell, Suzanne	44-62 Gillean Rd	CUV	14.00	18,794	Kemp, Nancy G.				
Johanson, Ingrid L.				60,900	Kemp, David E. &	17 Charlonne St		.26	11,000
	97-113 InclineCorRd	CUV	62.00	2,596	Kemp, Editha	10-14 Cutter Hill Rd		1.19	31,000
	94-108 InclineCorRd	CUV	65.00	29,360	Kenny, Eugene L. &				
				4,050	Kenny, Christine	13 Delta Dr	MH/V	-	19,900
	91-95 InclineCorRd	CUV	100.00	32,850	Kenyon, Mark J. &	25 Hunt Rd		2.20	70,650
				19,700	Kenyon, Gale P.				
				45,300	Kenyon, Ross G. &	Gilmore Pond Rd		.64	15,400
					Kenyon, Linda B.	Gilmore Pond Rd.		2.40	172,850
Johanson, Sven A. &	24 Incline Cor Rd		2.30	29,050	Keough, Bruce W.	Thorndike Pond Rd	V	7.80	42,200
Johanson, Lillie M.	80-90 Main St		.21	26,650	Kidd, Mary H.	Charlonne St		.31	18,000
Johanson, Sven A.	19-35 Frost Pond	CUV	38.00	1,976	Killius, Ruth E.	5 Highland Circle		.43	21,250
	76-92 InclineCorRd	CUV	24.00	1,248.	Kincaid, Jeffrey A.	189 Squantum Rd		1.90	33,450
					King Mfg. Co				205,450
Johnson Jr., Wm R. &	51 Prospect St		.50	21,950					
Johnson, Jennifer A.	Gilmore Pond Rd		9.00	36,750					
Johnson, Daniel M.	Turnpike Rd	CUV	13.00	173					
Johnson, Elizabeth				42,450					
Johnson, Elizabeth B.	Drumlin Park		2.60	121,350					539,600
			2.50	34,050					

NAME	EXEMPTION	ACRES	LAND	BUILDING	NAME	EXEMPTION	ACRES	LAND	BUILDING
King, Richard &	8-20 Trotting Pk Rd	.81	23,950	33,000	Krook, Steven E. &	Hadley Rd.	.86	67,550	247,400
King, Mary	30-32 MeetingHouseRd V	1.14	26,050	56,700	Krook, Annie I.	Gilson Rd	3.20	124,450	127,750
King, Walter L.	7 South Shore Dr	1.49	26,000	82,650	Kruse, Raymond W. &	21 Pinecrest Rd	.69	26,750	58,800
Kinnunen, Paul W. &	45-47 Stratton Rd	1.14	13,200	174,250	Kruse, Deborah D.	305 Main St	1.04	18,700	54,700
Kinnunen, Nora J.	Stratton Rd	.11	10,250	41,900	Kullgren, Wayne &	Prospect St	.50	22,100	55,800
Kipka, Robert E. &	Gilmore Pond Rd	6.89	141,300	105,750	Kullgren, Julie	Hillcrest Ct	.66	17,450	78,500
Berrall, James	163 Dublin Rd V	.52	26,000	30,500	Kumph, Dana M. &	204 Squantum Rd	1.26	22,250	57,400
Kirsch, Lawrence J. &	34 Lawrence St	.69	18,750	76,450	Kunhardt, Daniel B. &	Squantum Rd	.66	15,400	79,800
Kirsch, Karen I.	Frost Pond	2.76	63,250	200,800	Labonte, Dorothy	Prospect St	40.00	40,850	
Kirschner, Dorothy B.	Frost Pond	2.88	50,400		Labonte, Est. of Albert	14 Dionne St	.11	8,500	18,900
Kirschner, John W. &	Witt Hill Rd.	2.59	17,850		Labrie, Philip R. &	21 Bourgeois St	.07	8,500	24,150
Kirschner, Charlotte P.	27 Trotting Pk Rd	.39	52,200	22,150	Labrie, Jeanne L.	20 Charlonne St	.25	16,700	62,300
Kline, Bernard M.	Old County Rd South	30.00	39,700	175,300	Labrie, Jeanne L.	14 Charlonne St	.23	16,200	100,750
Knapp, Peter	97 Sierra Dr	MH		36,000	Lacava, Joseph &	135 Bryant Rd	2.00	28,200	43,900
Knight, Anne Lindsay	109 Webster St	V	19,800	52,950	Lacava, Leslie J.	50 Scenic Dr	MH		29,200
Knight, David L. &	122 Webster St	.50	18,200	26,450	Lachance, Robert P. &	Howard Hill Rd	1.04	27,800	46,150
Acker, Marilyn	139-143 LincineCorRd	4.20	43,850	53,700	Lachance, Suzanne C.	Old County Rd So	4.64	25,900	46,650
Knight, Richard C.	Rindge Rd	18.23	33,800		Lacroix, Albert &	98 North St	.20	14,900	21,500
Knowles, Francis &	Charlonne St	.31	18,000	54,450	Lacroix, Marie	115 River St	.70	24,200	47,050
Knowles, Ruby	Rindge Rd	.46	23,150	79,300	Lacroix, Janet	Heath Rd. Ext.	6.04	46,700	96,500
Knowlton, Albert G.	Prospect St	CUV	6,655		LaFleur, Dorothy F.	Trotting Park Rd	.46	21,750	34,750
Knowlton, Eva M.	North St	CUV	38,650	234,650	LaFleur, W. Carl	Trotting Park Rd	3.50	35,350	200
Korpi, Katherine E.	Peterboro Rd	4.00	5,600		LaFrenier, John E. &	Gilmore Pond Rd	5.30	374	3,250
Korpi, Robert R.	Hadley Rd	.57	25,850	150,050	LaFrenier, Dorothy E.	Gilmore Pond Rd	7.40	1,706	42,250
Korpi, Bette A.	Off Main St	20.00	20,200		LaFrenier, John E. &	233 Old Peterboro Rd	2.06	33,100	51,850
Korpi, Robert R.	16-20 Frost Pond	19.00	138,150		Spoon, Rebecca	41 Oak St	.12	9,300	31,250
Korpi, Robert R.	Hamilton Ct	.20	11,950		Lakovitch, Joseph B. &	Highland Circle	.44	21,050	64,000
Korpi, Bette A.	Off Main St	15.00	12,000		Lakovitch, Lucianne	Jaquith Rd.	1.50	21,400	89,750
Korpi, Robert R.	Hadley Rd	2.90	39,850	126,100	Lamb Jr., John P. & Mary	Jaquith Rd	CUV/V	11.50	588
Korpi, Betty	Pierce Crossing Rd	20.10	3,212		Lamb, Marjorie B.			24,400	96,200
Koski, Bruno C. &	Lacy Rd	V	12,600	65,060	Lambert Jr., Joseph C. &	Sawtelle Rd	4.00	16,450	
Koski, Lena S.	242 Squantum Rd	1.30	21,150	36,400	Lambert, Venica	102 East Main St	1.13	21,150	54,950
Koski, John H. & Debra A.	Lacy Rd	.44	18,700	57,700	Lambert, Wilfred &	Gilmore Pond Rd	99.00	6,806	69,650
Koski, Wayne A. &	Harkness Rd	11.10	563		Lambert, Eleanor J.			21,550	
Koski, Pamela M.	Main St. JC	CUV	288		Lambert, Arthur &				
Krause, Helen B.	Harkness Rd	1.00	20,550		Lambert, Norman				
Krause, Leonard &	Harkness Rd.	4.80	49,050	166,450					
Krause, Helen B.	290 Squantum Rd	.65	18,650	42,450					
Krege, Mark W.	11 Fitzgerald Dr	3.10	174,300	206,350					
Krook, Steven E.	11-19 AmosFortune	CUV	31.50	1,638					
	Gilmore Pond Rd.	7.38	12,850						

NAME	EXEMPTION	ACRES	LAND	BUILDING	NAME	EXEMPTION	ACRES	LAND	BUILDING		
Lambert, Arthur & Lambert, Laurette L.	Adams St	V	1.00	26,200	49,050	Lavoie, Robert P. & Lavoie, Patricia A.	108 Prospect St	V	.34	17,350	90,650
Lambert, Dennis A. & Lambert, Peggy L.	22 Pinecrest Rd		.46	18,050	54,900	Lawn, Andrew & Lawn, Patricia M	Letourneau Drive		.51	21,950	63,550
Lambert, Edward J. & Lambert, LeeAnn	Fitzum Rd	CUV	8.00	364	20,250	Lawn, David W. & Lawn, Maureen	140 North St	V	.27	15,300	58,700
Lambert, Francis T. & Lambert, Irene	Sawtelle Rd		3.00	33,500	93,050	Lawn, Tracy A.	167 North St		.11	9,300	36,250
Lambert, Joseph C.	249 Main St	V	.31	16,400	52,050	Lawton, Arthur M. & Lawton, Natalie G.	12 McCoy Rd		2.02	27,000	65,950
Lambert, Ovilla O. & Lambert, Felicite	Gilmore Pond Rd		23.00	44,350	54,450	Leach, Allen	Off Sawtelle Rd		2.10	22,850	159,000
Lambert, Richard W. & Lambert, Madelynn A.	Gilmore Pond Rd	CUV	5.95	3,300	609	Leach, Lucy P.	Sawtelle Rd		11.00	35,000	67,500
Lambert, Roland A. & Lambert, Helen M.	39-47 Proctor Rd	CUV	12.72	33,000	157,950	Leach, Peter Gerald	Hillcrest Rd	V	.34	19,100	59,950
Lambert, Scott J. & Lambert, Ginger	1-3 Slade Rd	V	1.50	140,800	56,400	LeClair, Benoit B. & LeClair, Joanne	244 Squantum Rd	V	.52	17,000	35,650
Lambert, Theodore R. & Lambert, Patricia	Gilmore Pond Rd		.72	26,050	48,950	LeClair, Leo & LeClair, Edna H.	Old Peterboro Rd		4.00	49,400	
Lambert, Thomas A. & Lambert, Catherine	142 Old Peterboro Rd		1.00	21,050	44,050	Lecuyer, Marie S.	Old Peterboro Rd	V	1.50	34,000	92,700
Lamoreaux, Dennis E. & Lamoreaux, Nancy J.	Hillcrest Rd		1.20	29,650	77,650	Leger, Christopher A. & Leger, Brigette	Moore Pike	V	.65	23,500	62,300
Lancey, Mark S.	233 Stratton Rd	V	1.35	39,450	64,400	Leger, Dennis C.	35 Old Peterboro Rd		1.00	24,500	36,300
Land Trust at Gap Mtn	Rear Forcier Way	CUV	14.50	754		Lemieux, Suzanne	River Street		1.92	27,500	54,650
Landis, Hugh & Landis, Theresa L.	217 Stratton Rd.		.61	22,400	74,500	Lemire, Normand L. & Lemire, Erlene R.	Old Peterboro Rd		4.00	33,950	65,000
Lane, Edward L.	2 Darcie Dr		1.00	25,500	68,300	Lemoline, Kimberly	27-29 Hunt Rd	S	.92	27,400	53,000
Langevin, Louis A.	238 Squantum Rd	V	.79	17,650	41,650	Leo, V. Bruce & Leo, Cynthia Rd.	11 Contocook Ave		.38	18,950	33,950
Langevin, Michael R. & Langevin, Margaret	Hillcrest Rd.		1.67	32,050	41,750	Leonardson, Lena K & Vetromille, Brigit	Beth Circle		2.21	31,550	65,300
Langevin, Norman R. & Langevin, Jacqueline	11-13 Old County Rd		2.07	26,800		Lepicier, Raymond L. & Lepicier, Rose A.	124 North St.		.21	16,150	104,900
Langley, Peter L. & Lantry, Margaret	1-11 Old Mill Rd	CUV	10.00	67,850		Lessard, Amanda & Lessard, William J.	Howard Hill Rd	V	.95	15,700	35,750
LaPerriere, Lorraine M.	200-204 Mtn Rd	CUV	07.00	16,000	4,472	Lessard, Amanda	Brendan Lane		.91	26,000	55,200
Lapinsky, Stephen A. & Lapinski, Debra R.	22-24 Sanders Rd	CUV	17.20	17,550	16,800	Letourneau Jr., Richard M. & Letourneau, Kathleen M.	Gilmore Pond Rd		.60	22,000	58,400
LaSalle, Margaret M	Old Peterboro Rd		3.20	41,050	17,450	Letourneau Sr., Richard M. & Letourneau, Theresa	4 Winding Brook Dr	CUV	2.70	32,400	50,950
Lavey, Francis E. & Lavey, Donna L.	109 Peterboro Rd	V	.46	15,550	61,300	Baldwin Rd			232		
Lavoie, Michelle A.	Jaffwood Driveway		.52	19,600	46,800	Amos Fortune Rd	CUV	22.50	24,700		
	Gilmore Pond Rd	V	.17	12,200	56,300	Letourneau, Alfred H. & Letourneau, Lillian					
	Gilmore Pond Rd.		.23	14,250	53,250	Letourneau, David L.	Old Peterboro Rd		.17	9,000	16,900
	Prospect St	V	1.36	19,700	52,050	Letourneau, Hattie R.	Letourneau Dr		.41	18,300	
	36 Grove St.	V	.21	13,650	28,800	Erin Lane			1.60	34,150	
	Forest Park	V/MH			32,300		73-77 North St		.21	16,950	86,000
	13 Pine St		.46	18,400	49,650		Old Peterboro Rd		.18	11,100	
	Pinecrest Rd.		.60	21,550	34,300		168-182 Dublin Rd	CUV	22.00	244	
	27 Michigan Rd		1.02	25,600	57,950		Off Letourneau Dr	CUV	20.00	1,014	
	Mountain Rd.		1.50	34,100	57,500		Brendan Dr		1.27	28,450	

NAME	EXEMPTION	ACRES	LAND	BUILDING	NAME	EXEMPTION	ACRES	LAND	BUILDING
Letourneau, Hattie R.	104 North St Mountain Rd	.91	13,300	196,500	Lyman, Douglas & Lyman, Brenda L.	7 Carey Court	MH		19,450
51-63 North St	CUV	52.00	712		Lynch, Norman P.	Ingalls Rd	CUV	76.00	3,952
182-187 Dublin Rd	CUV	3.50	127	120,260	Lynch, Olive	56 River St		.09	12,160
91 North St	V	.06	132,000	89,300	Lynch, Richard D. & Lynch, Meredith A.	Highland Ave	CUV	20.00	522
Pineridge Rd	V	1.06	8,500	22,050	Lynch, Richard D. & Lynch, Meredith A.	95 Highland Ave	CUV	48.00	2,366
49 Wheeler St	V	.47	21,500	50,150	Lyon, James	10 Delta Dr	MH		40,000
Letourneau, Marjorie O.	V	.47	20,400	49,700	Maack, Colleen D.	64 River St		.10	13,700
Letourneau, Orin F.	V	.47	20,400	49,700	Maack, Colleen D.	62 River St.		.26	12,750
Letourneau, Raymond F. & Levine, Peter H. & Levine, Catherine H.	V	2.76	142,200	67,750	MacCready, Robert A. & MacCready, Alice Howe	4 ThorndikePondRd V 5-7 ThorndikePondRd	V	1.00	21,750
Lioata, Michael J & Licata, Jean M	CUV	12.00	24,050	155,200	MacKenzie, Imogene	210-212 SquantumRd V		.69	21,300
Licygiewicz, Kazimiers J & Licygiewicz, Krystyna	MH	.36	16,600	86,950	MacKenzie, Ronald J.	6 Crestview Dr		2.20	28,700
Liebe, Andrew	MH			16,550	MacNamee, Jay B. & MacNamee, Susan	10 McCoy Rd	MH	3.34	44,200
Liebman, Larry J. & Liebman, Phyllis	CUV	105.00	4,437		MacQuarrie, Linda Macy Jr., Nelson	Baldwin Rd 204-210 Mtn Rd	CUV	10.03	668
Lienhardt, Arthur J. & Lienhardt, Marie	MH	57.00	3,338	150,100	Magon, Theodore Rd. & Magoun, Janet S.	195 Mtn Rd	CUV	314.15	21,498
Lightfoot, Harry C. & Lightfoot, Carol A	MH		34,950		Mahon Sr., Michael F. & Mahon, Marie	Oak Hill Dr		1.34	23,700
Lipatt, Paul D. & Lipsett, Brooke K	MH	1.34	23,450	56,950	Major, Robert R. & Major, Phyllis B.	Squantum Rd	V/S	1.07	30,050
Litchfield, Barbara & Litchfield, Andre	MH	.25	13,350	18,300	Maki, Arthur P. & Maki, Eleanor I.	22 South Hill Rd South Hill Rd	V	7.11	36,100
Littlefield, L. Richard & Littlefield, Elizabeth F.	MH	.19	22,700	120,750	Maki, Peter Maki, Richard W. & Maki, Dianne E.	Hillcrest Rd		5.21	27,100
Lively, Paul J.	MH		36,000		Mallery, Helen W. Maniscalchi, Jerry C. & Maniscalchi, Claire B.	114 River St V/243-247 OldPeterboroRd	V	1.00	17,700
Lloyd, R. McAllister & Lloyd, Margaret Ewing	MH	5.10	14,700	5,650	Manning, Joseph P. & Manning, Marie	243-247 OldPeterboroRd	V/243-247 OldPeterboroRd	36.250	110,400
Locke Endy, Carol	CUV	12.00	137	29,750	Mansfield, Frederick L. & Mansfield, Richard&Thomas	171-173 Dublin Rd Howard Hill Rd.		3.30	120,000
Lord Addison Ltd	CUV	1.50	39,900	3,650	Marble Bank			8.52	299,000
Lortie, Leonard M.	V	.23	14,900	116,650	Marion, Louise B. Marks, Jeffrey L. & Marks, Lynne A	35 Scenic Dr.	MH		
Lortie, Lionel M. & Lortie, Rita M.	V	2.00	33,050	46,650	Marro Jr., Frank H. & Marro, Lorraine C.	50 Crestview Dr	V	4.06	14,150
Loudin, Samuel D. & Loudin, Melba	V	.14	9,400	53,950	Marrotte, Daniel & Marrotte, Della C.	13 Dionne St	V	.16	11,400
Lougee, Susan	V	1.93	24,700	63,150	Marrotte, Daniel & Marrotte, Della C.	Ingalls Rd	CUV	36.40	1,234
Lovetere III, Anthony T. & Mercarter, Gregory P.	V	6.65	31,700	67,900	Marrotte, Daniel & Marrotte, Dalia C.	Ingalls Rd	CUV	66.00	24,050
Lowe Jr., Russell B. Luebker, Eleanor	CUV	18.00	585	42,900					
Lunny, Robert J. & Lunny, Anne E.	MH		35,600						
Luscombe, Keith P. & Luscombe, Nancy K	CUV	1.20	25,400	54,900					
Lyle, Geraldine T. & Lyle, Cornelius	CUV	2.77	35,660	96,460					
	CUV	8.10	25,450	219,550					

NAME	EXEMPTION	ACRES	LAND	BUILDING	NAME	EXEMPTION	ACRES	LAND	BUILDING
Marshall Jr., Robert F. &	Ingalls Rd	5.10	26,450	49,150	McEvoy, Arthur V. &	20 Crestview Dr	2.87	32,150	89,650
Marshall, Cynthia Ann	18 Stratton Rd	.22	13,850	50,000	McEvoy, Mary F.				
Marshall, James M					McGaughey, Leo E. &				
Martel, Larry A. &					McGaughey, Kari	V	1.20	30,900	63,700
Martel, Dorothy A.					McGinnis Jr., Willard E. &	CUV		172	
Martin, Keith &	22 Ellison St	.20	14,200	73,050	McGinnis, Phyllis F.	V	12.00	20,700	132,000
Martin, Beverly	Kevin Lane	.52	21,800	57,300		CUV	12.00	187	
Martin, Charles D.	85-87 Webster St	.19	6,775	25,675	Slade Rd		4.58	62,700	58,250
Martin, Francis E.	20 Maple St	.39	19,200	31,800	South Shore Dr		1.10	22,150	56,550
Martin, Gerald J. &	203 River St	.25	13,100	45,150	9 Thorndike Pond Rd		2.00	28,300	71,900
Martin, Mareha					McKenna, Robert C. &		3.10	28,000	87,000
Martin, Henry A. &	20 Forcier Way	.25	20,150	61,850	McKenna, Suzanne C.		3.50	28,150	8,000
Martin, Hazel V.					McKeon, Mary M.		.09	25,950	
Martin, Lance H. &	21 Forcier Way	.70	17,300	32,800	McKittrick, James E. &		7.80	237,900	96,800
Martin, Pamela	Howard Hill Rd	3.00	32,650	27,150	Falling, Robert M				
Martin, Leonard A. &	66 Sunset Dr	V/MH		33,800	McKittrick, John B. &		4.50	23,400	
Martin, Ellen					McKittrick, Mary H.		7.50	31,600	
Martin, Robert C. &	Contoocook Lake	.94	18,000		5 Hunt Rd		.46	13,450	
Martin, Beth K.	34 Michigan Rd	1.04	25,600	56,700	132 Squantum Rd.		.29	14,950	42,450
Martin, Sandra L.	Proctor Rd	3.96	51,800	82,250	32 Scenic Dr	V/MH			30,450
Mary Proctor Estate					51 Scenic Dr	MH			31,900
Mason, Kimball L. &	Gilmore Pond Rd	.72	25,550	117,650	181 River St		.33	18,950	67,900
MacLaurin, Robert	33 Stratton Rd	.10	10,300	67,000	Peabody Hill Rd	CUV	45.00	2,340	
Mason, Ronald A. &	Lacy Rd	.62	21,350	43,950	Peabody Hill Rd	CUV	32.00	26,300	118,700
Mason, Cheryl L.	Gilmore Pond Rd	4.75	36,600	109,300	Peabody Hill Rd	CUV	43.00	5,031	
Masey, Robert	Brigham Rd	2.11	21,400		Ingelle Rd	CUV	17.90	794	
Massin Trustee, Chis G.					Gilmore Pond Rd	CUV	17.10	40,000	214,950
Massin, Francis C. &	33-37 Sanders Rd	55.00	2,860		Shore Gilmore Pond		.60	9	
Massin, Elizabeth T.	Michigan Rd.	1.00	24,250	61,200	Ingelle Rd	CUV	11.00	558	
Matson, Terry J.	Dublin Rd	4.38	57,750	192,300	130-134 Bryant Rd	V	10.00	53,100	56,550
Mauleby, Ellen L.	Rindge Rd	3.00	25,800	39,250	Main St.		.51	69,000	184,050
Mayer, Albert &	Michigan Rd	2.49	24,700	56,200	Oak Hill Dr		1.01	24,250	56,800
Mayer, Elizabeth	Baldwin Rd.	MH		32,900	17 Contoocook Rd.		.83	59,900	89,700
Mazejka, Steven J. &	148 Mountain Rd	2.95	32,350	52,950	11 Union St		.09	7,400	40,050
Mazejka, Robin A.	Squantum Rd	.54	25,250	50,450	38 Stratton Rd		.09	5,500	9,300
Mazerolle, Marguerite &	3-9 Crestview Dr	4.00	35,950	67,000	83 Squantum Rd	V	.37	16,400	79,000
Nazaire, Richard	47 East Main St	.30	13,600	69,450	298-300 Mountain Rd		2.93	34,200	65,950
McBride Jr., Douglas &	110 Mountain Rd	11.20	29,250	53,150					
McBride, Jean	36 Pine St	.23	13,750	32,000					
McCarthy, John W. &	Ingalls Rd	32.51	1,434						
McCarthy, Patricia A			14,850						
McCarthy, Michael L. &	10 Crestview Dr.	3.80	30,900	81,800					
McCarthy, Mary S.									
McCarthy, Michael L.									
McCloskey, Mary F.									
McDonald, Penny L.									
McDonough, John F. &									
McDonough, Pauline R.									
McElhinney, Michael F. &									
McElhinney, Sylvia A									

NAME	EXEMPTION	ACRES	LAND	BUILDING	NAME	EXEMPTION	ACRES	LAND	BUILDING
Meinema, John L. & Melina, Barbara J.	Old Fitzwilliam Rd	4.77	24,200	68,400	Mire, Saul & Mitchell, Arthur G. & Mitchell, Joann	Hillcrest Ct	.38	19,850	63,700
Mercer, Robert A. & Mercer, Helen M.	Sawtelle Rd	1.40	32,350	68,450	Mitchell, Gerald M. & Mitchell, Deborah J.	Kevin Lane	1.03	33,750	110,200
Mercier, Ruby A. & McLaughlin, Charlotte M.	49-51 Squantum Rd	1.06	30,650	37,550	Mitchell, Kathleen A. & Mitchell, Robert V. & Mitchell, Hilda J.	7 Eastwood Dr Bryant Rd. 154-164 Mnth Rd	1.00 2.02 V 143.00	31,000 36,050 32,250 2,069	84,800 150,050 93,500
Merrifield, Lawrence F.	87 Summit Dr	2.00	45,550	36,000	Mitchison, Roland & Mitcheson, Bette	99 Prospect St Lincolns Cor Rd	.41 CUV 16.39	17,500 30,700 579	56,000 30,100
Merrill, Alfred A. & Merrill, Nellie B.	Dublin Rd	1.68	32,750	36,900	Moe, Roger A. & Moge, Arlene	Lincoln Cor Rd	2.53	34,700	58,200
Merrill, David B. & Merrill, Ilga	14-16 Sanders Rd	5.20	260	1,500	Moeller, Lawrence A. & Moeller, Linda K	13 Oak Hill Dr	2.02	24,450	70,200
Merrill, John L. & Merrill, Alice M.	18-20 Sanders Rd	5.00	260	1,500	Molison, Raymond L.	28 Scenic Dr	MH	28,350	17,750
Merritt, Janet	286-288 Mountain Rd	7.67	29,460	3,780	Moller, Fred D. & Moller, Charrie B.	19 Delta Dr	S	39,200	31,900
Mervin Jr., Galus W. & Merwin, Catherine R.	East Side of Rte 124	98.00	5,096	400	Monednock Bank, The	Old Fitzum Rd Goodnow St 87 Main St 67-69 North St. 42 Goodnow St Off Goodnow St 34 Goodnow St	6.00 .46 .63 .06 .08 .25	41,100 192,760 762,500 6,500 8,050 19,900 13,300	31,900 752,500 42,300 199,800 6,450 3,000
Mechanic, Robert W. & Mechanic, Phyllis S.	34 Crestview Dr	5.10	36,250	122,050	Monednock Christian Conf Center Inc	Dublin Rd 165 Dublin Rd Dublin Rd Dublin Rd	22.00 1.22 26.50 40.00	71,300 20,700 90,000 86,500	67,050 79,450 472,450
Messina, Richard J. & Messina, Richard J.	115 Dublin Rd	.92	30,500	3,780	Monednock Developments Inc.	Squantum Rd Squantum Rd 278 Squantum Rd	1.98 6.40 14.70	26,950 38,950 291,200	67,050 79,450 472,450
Messina, Richard J. & Michlin, Sandra M.	Forest Park	44.39	916,250	400	Monroe, Frances S. & Monroe, Wilbur & Monroe, Constance W.	Lacy Rd Squantum Rd 278 Squantum Rd	.37 7.20 18.90	12,550 55,500 43,150	40,750 274,050 64,650
Mieleo Jr., Frank	15 Delta Dr	MH	14,200	200	Moore, Dora D. & Moore, James C.	15 Wheeler St. Old Fitzum Rd	.30 V/CUV 17.65	18,100 866	41,550
Miller, Ian A. & Miller, Diane	South Hill Rd	11.00	34,900	464	Moore, James C. & Moore, James C.	20,250 39,000 23,750 625	20,250 39,000 23,750 625	239,050 107,450	
Miller, Barry R. & Miller, Janice A.	Pierce Crossing Rd.	14.00	43,000	145,400	Moore Jr., John H. & Moore, Dorothy A. & Moore, Nancy H.	196-100 Mountain Rd Old Fitzum Rd 104 Sierra Dr Moore Pike Rd	4.20 1.70 13.07	136,700 11,250 187	202,100 69,550
Miller, James H. & Miller, Catherine	19 Trotting Park Rd	.21	21,300	3,250	Moore, Robert J. & Moore, Wilbur G.	41 School St Old Fitzum Rd 6-8 Lehtinen Rd	12.00 1.60	45,400	60,150
Miller, Marilyn E. & Miller, Christine M.	Thorndike Pond Rd	.57	23,700	143,300					
Miller, Clark W. & Miller, Esther A.	Turnpike Rd	1.03	33,350	201,950					
Miller, Glen T. & Miller, Estelle	3 Parent St	.08	8,950	35,700					
Miller, Randy G. & Miller, Randy G. & Miller, Denise L.	16 Michigan Rd	1.50	90,400	43,950					
Miller, Raymond E. & Miller, Terry E.	Gilmore Pond Rd	.26	17,200	38,550					
Miller, Vernon D. & Miller, Chong Sim	Cobleigh Hill Rd	12.16	689	47,500					
Mills, Raymond W. & Mills, Ann M.	11 St. Jean St.	.15	22,050	33,500					
Minteer, John R. & Minteer, Stephanie J.	31 Lincoln Corner Rd	1.96	34,700	60,400					
	Old Fitzum Rd	6.00	21,400	67,800					
	Main St.	3.30	32,350	67,800					
	Oak Street	.14	8,700	47,500					
	Prospect St	.41	19,300	65,550					
	Hathorn Rd	2.01	24,050	43,500					
	2-14 Precocott Rd	30.78	290,850	468,150					
	Sara Drive	V	32,050	61,650					
	77-83 Mountain Rd	V	56,200	109,900					

NAME	EXEMPTION	ACRES	LAND	BUILDING	NAME	EXEMPTION	ACRES	LAND	BUILDING
Moore, William G.	4-10 Fitzwilliam Rd. CUV	4.00	271		New England Forestry	10-24 OldCountyRd CUV	63.00	1,549	
Moran, Susan W.	2-16 Fitzwilliam Rd CUV	8.60	9,600	5,400	New England Tel Co	45 River St	.23	16,600	114,550
Moran, Kathleen J	Turnpike Rd.	2.63	24,600	114,300	New Hamp Ball Bearings	Fitzgerald Dr	5.40	239,850	901,200
Morello, Gary J. &	Beth Circle	5.85	36,650	45,200		Knight Rd	5.50	232,500	671,250
Morello, Cindy F.	240 North St	.77	17,250	44,250		Turnpike Rd	.27	14,450	
Morgan, Joseph O.	99 Charlonne St	.19	11,200	40,300	New Hampshire, State of	Poole Reservation N	650.00	233,450	68,100
Moriarty, James	Fitzwilliam Rd	43.00	2,288			162-166 Dublin Rd. N	1.90	34,350	
Moriarty, James	Fitzwilliam Rd	100.52	26,750	110,900		Off Mountain Rd	N 120.00	36,000	
Moriarty, John &	253-255 OldPeter V	5.14	8,851	500		154-160 Dublin Rd N	300.00	253,450	2,000
Moriarty, Carol	267 Old Peterb Rd	7.15	64,100	268,550		Off Mountain Rd	N 90.00	27,000	
Moriarty, John	29-37 Trotting Pk Rd	.41	13,250	7,150		Off Mountain Rd	N 89.21	26,750	
Morin, Roland L. &	15 Trotting Pk Rd	.94	68,350	60,800	Newbegin, Katherine S.	14 Thorndike Pd Rd	N 95.00	135,300	
Morrison, Elliot &	13 Trotting Park Rd	1.00	57,650	38,950	Newcombe, John T. &	East Side Rte 124 CUV	20.00	312	
Morrison, Janice L.	6 Darcie Dr	5.03	26,700	60,700	Neyens, Michael J. &	46 Crestview Dr	2.54	32,150	120,300
Morrison, Maureen	38-44 Proctor Rd	2.90	73,500	101,900	Neyens, Mary M.	Sherwood Lane	2.70	34,550	113,450
Morton, John E. &	23 Scenic Dr	2.90	30,350		NH Savings Bank So	Frost Pond	CUV	67.00	
Moseley, Jack S. &	Ingalls Rd.	2.90	24,250	52,150	Nielsen, Henry L. &	Frost Pond	V		
Moseley, Joseph &	Gilmore Pond Rd	.68	17,950	71,650	Nielsen, Patricia	Emery Rd	CUV	50.00	1,349
Moulton, John M. &	Howard Hill Rd	8.52	299,000	467,450	Nielsen, Henry L. &	Frost Pond	CUV	51.00	796
Moulton, Phyllie M.	9 Emery Rd.	.37	27,650	20,700	Niemeela, Alvah W. &	Lacy Rd	CUV	10.70	514
Mungovan, William C. &	106 Sierra Dr	V/MH	37,200		Niemeela, Barbara J.	Lacy Rd	1.30	27,700	86,950
Mungovan, Nancy E	22 Darcie Dr	2.25	26,000	54,650		Lacy Rd	22.00	168	
Murphy, David J. &	2-6 Sanders Rd	14.10	189		Niemeela, Alvah W.	Lacy Rd	1.02	4,150	
Murphy, Marcia M.	16-28 Turner Rd	5.60	22,500	55,900	Niemeela, Marlene R.	Lacy Rd	.45	2,850	
Murphy, Est. of Peter E. &	16 Howard Hill Rd	1.50	16,950	41,950	Niskaia Sr., Bruce A. &	Erin Lane	.43	21,850	60,200
Murray, David W. &	18 Point Rd	2.30	150,150	60,750	Niskaia, Patricia	Old Fitzum Rd	V	2.40	28,000
Murray, Virginia R.	19 Bourgeois St	.08	8,700	19,550	Niskaia, Edward V. &	154 North St	.40	19,750	36,500
Myott, Rebecca	Plantation Dr	5.14	191,250	877,250	Niskaia, Ann L	1 Jennifer Lane	1.03	34,850	49,000
Nadeau, Karen L	South Hill Rd	1.00	22,000	62,050	Niskaia, Waino E. &	224 Squantum Rd	V	.46	15,750
Nadeau, Karen L	147 Dublin Rd	5.70	34,300	41,250	Niskaia, Guendolyn	Gap Mountain Rd	CUV	17.00	-
Nason, Dorna J.	11 Meetinghouse Rd	.50	14,750	42,400	Noble Jr., John	Old County Rd	CUV	15.00	780
Navin, Anna P. McCloskey	Heath Rd. Ext	3.88	39,100	98,900	Noble, Edith J. &	Old County Rd	CUV	61.00	3,172
Nazzaro, Richard A &	220 Squantum Rd.	.23	13,550	39,700	Noble, George	16 Grove St	.36	16,150	72,550
Neal, Thomas E	Harkness Rd.	1.15	31,600	136,150	Norwood Sr., Ernest M. &	85-87 Webster St	.17	11,700	17,950
Neary, Cleo B &	Old Peterborough Rd	1.18	26,000	75,200	Norwood, Barbara	3 Carey Rd.	V/MH		19,750
Neary, Stephen T.	82 Summit Dr	V/MH	31,100		Norwood, Jeanne Ann	Hillcrest Ct	V	.40	19,200
Neilson, Sandra E					Nute, Dorothy F. &	Nutting Rd	CUV	115.00	7,352
Neilson, Rev Roy & Eunice					Nute, Dorothy	Nutting Rd	CUV	11.00	30,000
					Nute, Richard R. &	Nutting Rd	CUV	11.00	2,932
					Nutting, Agnes B.	12 Mountain View Dr	1.04	30,200	92,050

NAME	EXEMPTION	ACRES	LAND	BUILDING	NAME	EXEMPTION	ACRES	LAND	BUILDING
O'Brien, Leona	50 Aetna St	V	1.06	16,050	51,000	Panagoites, Arthur G. &			
O'Connor, Peter W.	62 Sunset Dr	MH			32,800	Panagoites, Christine			
O'Connor, Richard M. &	Hillcrest Ct	V	.39	19,050	56,800	Panagoites, Arthur G. &			
O'Connor, Rita M.	Old Peterboro Rd	MH			61,400	Paquette, Phillip &			
O'Connor, Thomas W. &	59 Sunset Dr	V	5.07	34,350	33,200	Paquette, Sandra Lee	V	.50	27,950
O'Connor, Joyce L.	181 Dublin Rd		.72	38,875	17,300	Paquette, Phillip &			750
O'Donnell, Joan C.	Turnpike Rd		.24	26,450	77,150	Paradise, Alfred R. &			
O'Hare, Charles &	219 Peterboro St	V	.34	30,550	61,200	Paradise, Margaret	MH	.36	17,000
O'Hare, Mary	Hillcrest Ct		1.50	23,800	33,750	Parent, Elizabeth &			
O'Malley, Kay L.	Gilmore Pond Rd	V	.63	22,550	87,450	Parent, Lorraine			
O'Neill, David B. &	29 Howard Hill Rd		.80	39,400	72,900	Park & Sons Inc			
O'Neill, Estelle S.	1-7 Emery Rd.		2.30	34,950	61,950	Parker, Dean J. &			
O'Neill, John	64 Rivers St	V	.69	22,100	58,400	Parker, Brenda J.			
O'Neill, Laura H. &	18 Contoocook Rd		1.13	15,800	77,800	Parker, Harold P. &			
O'Neill, Thomas	Prospect St		1.00	27,450	56,200	Parker, Edith V.			
O'Neill, Timothy J. &	32 Michigan Rd	V	.50	6,800		Parker, Harold P. &			
O'Neill, Catherine	Squantum Rd		10.13	43,700	47,100	Parker, Lester W.			
Ojala, Alison L.	Incline Cor Rd		.23	14,700		Parker, Richard &			
Ojala, Robert J. &	35 Highland Ave.		1.55	25,100	77,300	Parker, Louise B.			
Ojala, Melanie M.	Lacy Rd	V	.38	19,550	35,750	Parke, Scott A. &			
Oleary, John A. &	13 Contoocook Ave	V	.79	26,000	46,150	Parke, Charlene Francis			
Oleary, Margaret F.	321 Main St.		7.00	50,550	78,450	Parsons, Mary Hrones			
O'Loughlin, Dennis	31-33 MngHouseRd	V	.35	17,800	67,500	Paul, Donna C &			
Oleason Sr., Richard &	140 Stratton Rd	CUV	16.00	2,981		Paul, Michael A			
Oleason, Katherine	264-276 Squantum Rd	CUV	51.14	5,047		Peaprinte Inc			
Oleason, Aaron	217-231 Squantum Rd		.37	17,950	27,900	Payson, Mary R.			
Oleason, Aaron	116 Squantum Rd		.49	14,800	50,500	PCI Group Inc			
Oleason, Joel T	240 Stratton Rd		1.30	21,700	50,300	Peard Sr., John M. &			
Oleson, Karl	45 Squantum Rd		2.05	31,750	56,900	Peard, Lauren A.			
O'Neill, Richard T. &	3 Winding Brook Dr		3.99	23,100	47,550	Peard, Norman J. &			
O'Neill, Elizabeth J.	Old Fitzwilliam Rd		9.00	58,400	39,800	Peard, Norman J.			
Ork, Reth &	67-73 Bryant Rd		2.40	178,200	78,150	Peard, Edith A.			
Oswalt, Lun	Gilmore Pond Rd			31,150	13,500	Pearson, Catherine			
Oswalt, William &						Peck, Nickie A.			
Oswalt, Dawn L						Pecor, Franklin &			
Ouellette, Charles &						Pecor, Roselyn			
Ouellette, Marie F.									
Ouellette, Elmo A.									
Ouellette, Gerald J. &									
Ouellette, Louise G.									
Ouellette, Louise J. &									
Ouellette, Louise B.									
Ouellette, Gladys									
Ouellette, Richard &									
Ouellette, Linda									
Ouellette, Terry A. &									
Ouellette, Judy C.									
Owens, David M. & Cathy A.									
Padeni, David &									
Pickard, Lorna M.									
Page, Thomas &									
Page, Jean B.									
Palmer, Priscilla									

NAME	EXEMPTION	ACRES	LAND	BUILDING	NAME	EXEMPTION	ACRES	LAND	BUILDING
Pedersen, Eilert & Pedersen, Elenora	Main St River St Old Fitzum Rd 184 Dublin Rd.	.47 V 2.73 3.32	21,850 18,400 20,800 29,250	43,400 96,300 42,550	Pickford, Richard E. & Pickford, Cynthia A L	34 Stratton Rd	.14	11,300	71,900
Pedersen, Ronald E. & Pedersen, Barbara	Lacy Rd Lacy Rd. Lincolns Cor Rd 94 Charlonne St. V Sautelle Rd V 86 Webster St. V	11.19 CUV 1.02 6.19 V V .13	621 28,650 27,300 18,200 30,500 12,900	32,650 74,400 36,000 83,150 44,800	Pierce, Dorothy Pierce, Suzanne T.	74 Summit Dr 43-53 Dublin Rd	83.00 CUV	2,629 29,650 49,450	33,800 189,900 190,900
Peichat, Jeanne	Lincolns Cor Rd	6.19	28,650	32,650	Pilgrim Baptist Church	IncIn Cor Rd	5.06	5.06	5.06
Pelissier, Clifton G.	94 Charlonne St.	V	18,200	36,000	Pillsbury, Sr., Roland W. & Pillsbury, Stella	33 East Main St	.73	21,300	73,450
Pelissier, Clifton G Jr & Pelissier, Debra S	Sautelle Rd	V	30,500	83,150	Pineault, Theodore G & Pineault, Alice	25 IncIneCornerRd	7.37	37,650	57,750
Pelissier, Albany & Pelkey, Brenda R.	86 Webster St.	.13	12,900	44,800	Pineo, Priscilla	129 North St	.21	14,900	60,650
Pelkey, Clara	Old Peterboro Rd	1.60	20,350	34,650	Pinkham Jr., Frank E. & Pinkham, Diane L.	39 Scenic Dr S	MH	33,400	29,000
Pelkey, Robert A. & Pelkey, Rebecca A.	Prospect St	.43	18,800	56,250	Pinkham Sr., Frank E. & Pinkham, Augusta W.	South Hill Rd	1.30	33,400	62,500
Pelkey, Stephen T. & Pelkey, Christine A	Off Howard Hill Rd	.50	13,600	21,200	Pinney, Bernard S. & Pinney, Helen	199 Stratton Rd	.20	12,450	67,200
Pelkey, Stephen T. & Pelkey, Stephen T. & Pelkey, Stephen T. & Pelletier, August J.	Bourgeois St. Elliason St.	.17 .40	11,050 18,350	64,700 84,450	Pirvolislanos, Andrew D Plouffe, Elizabeth	ErIn Lane Sara Drive 53 Scenic Dr	V V/MH	28,800 31,650	76,050 79,750 30,300
Pelletier, Bruce A. & Pelletier, Cheryl	191 Stratton Rd	.22	14,150	87,000	Plouffe, James J. & Plouffe, Bonita	Kevin Lane Slade Rd.	.43 3.00	21,050 26,500	43,800 20,800
Pelletier, Stephen P & Pelletier, Kay A	143 Howard Hill Rd	.90	24,200	60,700	Plumeri, Sharon I. Plumeri, Stephen C.	16 Point Rd	1.60	156,000	148,000
Penny, Phillip	15 Forcier Way	.25	15,250	34,000	Poblegio, Ronald A. & Poblegio, Susan R.	12 Turner Rd	12.00	12,100	12,100
Perkins, Scott & Perkins, Vicki L	10 Darcie Dr Evergreen Lane	1.00 2.80	25,450 31,300	64,350 74,250	Poegel, Sieglinde E Polkonen, Eric & Polkonen, Susan E	Hillcrest Ct 21 Delta Dr	V V/MH	16,200	75,500 20,800
Perry, Albert	Sara Drive	4.45	35,000	73,400	Pollander, Bernard J. & Pollander, Agnes M.	9 Main Street 203 Squantum Rd 201 Squantum Rd	10.00 10.00 1.50	56,250 48,250 19,200	140,150 61,900
Peterboro Savings Bank	8 Carey Court 152-154 Peterboro St Gilmore Pond Rd	V/MH S CUV	150,700 1,401	468,450	Pomponio, Albert J. & Pomponio, Vera M.	93 Stratton Rd Off Rindge Rd 76 Summit Dr	.17 3.00	13,750 11,450	75,050 35,100
Peterson, Glen & Peterson, Susan A.	Heath Rd. Ext Heath Rd. Ext	5.03 2.90	24,700 22,500	95,550 43,500	Porcheron, Harold F & Porcheron, Phyllis B	108 Sierra Dr	MH	304	34,150
Petruno, Angela M. & Petta, Regine C.	124 Main St. 9 Dionne St.	.84 .11	24,200 8,800	100,950 33,400	Porter, Hollis Mee & Porter, Jennifer Lyn	Sanders Rd	CUV	10.17	304
Petty, David W. & Petty, Lena L.	7 Burrington Ct	.73	13,600	47,900	Potter, Robert W. & Potter, Betsy C.	15 Wheeler St Skyline Dr	.44 .47	16,650 10,850	67,700
Pfeiffer, Gary L. & Pfeiffer, Connie W.	Letourneau Dr Howard Hill Rd	.86 .69	30,600 19,750	87,450 32,300	Power, Melvin C. & Power, Lillian M.	6 Skyline Dr	V	1.01	30,800
Phillips Sr., Gary A. & Phillips, Barbara A.	8 Crestview Dr	1.70	25,750	54,900	Pozerycki, John D. & Pozerycki, Sandra J.	Old County Rd.	3.34	32,450	97,500
Phillips, David W. & Phillips, Diane E.	Old Peterboro Rd	5.03	37,300	95,950	Pratt, Frances H.	171 Peterboro St	V	1.47	31,850
Pibus, Harold L.	1 Carmella Dr	1.01	24,200	57,450	Pratt, Hilary	30 Crestview Dr	S	2.57	32,200
Pickford, James C.	Baldwin Rd Howard Hill Rd. 136-138 Bryant Rd	.50 V/MH CUV	17,800 343 34,250	34,800	Pratt, James W. & Pratt, June E.	PierceCrossingRd 122 Stratton Rd	V .36	69,650 17,350	85,700 54,800

NAME	EXEMPTION	ACRES	LAND	BUILDING	NAME	EXEMPTION	ACRES	LAND	BUILDING
Pratt, Wesley W. &	114 North St	.18	10,400	77,250	Raleigh, Ann	29 Gilson Rd	.19	22,400	
Pratt, Ruth A.	Webster St			886,900	Ramey, Elvin Ross &	Gibbs Rd	11.37	350	
Precision Forms Inc					Scheid, Linda	28 Gibbs Rd	8.50	572	
Press, Fred &					Ramey, Ross &	30-42 Gibbs Rd	20.50	1,248	
Press, Alice B.	65-67 Hadley Rd	31.00	1,505	61,900	Ramey, Lisa	Sherwood Lane	5.23	40,650	110,450
Prestigiacomo, Vincent &					Rattray, David G. &	77 East Main St	.37	21,500	161,100
Prestigiacomo, Vivian	222 River St	1.03	25,450	95,150	Ratray, Robin M.	Oak Hill Dr	1.12	23,350	50,500
Prindle, Dennis J. &	Tyler Hill Rd	1.03	19,650	102,500	Raymond, Manuel &	117 Webster St	.37	10,700	65,750
Prindle, Carol A.	Oak Hill Dr	1.29	25,100	67,450	Raymond, Wilfred F. &	60 Charlonne St.	.18	12,050	55,050
Proulx, Jeffrey &	143 Bryant Rd	5.01	25,450		Raymond, Lena E.	Lacy Rd	4.71	24,150	79,250
Proulx, Patricia A.	116 Inclin Cor Rd	5.03	48,200	63,800	Reardon, Edward M &	20 Michigan Rd	1.00	25,500	63,500
Proulx, Joel &	67 Lincolns Cor Rd	3.72	41,900	87,700	Rechinda, Michael &	102 Peterboro St	.23	10,000	61,450
Proulx, Cathy	164 OldPeterboroRd	.29	12,000	36,500	Record, Dorothy				
Psonadakis, S. Phillip &	Sherwood Lane	4.20	36,650	104,150	Record, James S. &				
Public Service Co of NH	Trane Lines		2167,790		Record, Nancy				
Purrier, Elizabeth A.	5 Carey Rd			16,400	Record, Raymond H &				
Putnam, Kari &	6 Contoocook Rd	.16	9,400	3,700	Record, Bertha				
Putnam, Joy	4 Contoocook Rd	.16	600		Reed, Charlotte W.				
Quade, Robert H. &	Prescott Rd	1.67	30,500	109,650	Reed, Frank &				
Quade, Beryl T.	Goodnow St	.25	17,000	70,150	Reed, Pricilla				
Quinlan, Francis X.	Old Peterboro Rd	.39	13,600	51,200	Reed, Peter W.				
Quinlan, Henry C. &	Meeting House Rd	.09	16,000	54,650	Reed, Rose M.				
Quinlan, Michelle	26-30 Bryant Rd	30.50	3,727		Reenstierna, James &				
Quinlan, Timothy &	Goodnow St	.63	11,650	37,375	Reenstierna, Diane L				
Quinlan, Jennifer Roth					Reenstierna, John G.				
Quinlan, Virginia C.					Reese, David R. &				
Quinn, Jeffrey &	Michigan Rd	3.68	22,350	48,000	Reid, Ronald M. &				
Quinn, Eileen	Prospect St.	.40	14,350	47,050	Reid, Christine G.				
Quinn, Olive M.	10-12Contcook Rd	1.00	16,400	65,000	Reilly, David P &				
Rabidou, Francis J.	6-8 Cntcook Rd	.60	14,450	19,400	Reilly, Kathleen M				
Rabidou, Harry L. &	32 Cntcook Rd	2.29	18,350	2,600	Reilly, Paul N. &				
Rabidou, Palma J.	Contoocook Rd	1.36	17,800		Rekes, Helen M.				
Rabidou, Kenneth M.	Contoocook Rd				Reks, Ronald P.				
Rabidou, Richard &	Contoocook Rd	.72	19,800	42,700	Relbic Realty Trust				
Rabidou, MaryAnn	14-16 Cntcook Rd	11.57	113		Remold Trustee, Eileen				
Rabidou, Joseph G H	7-9 Cntcook Rd	.48	66,500	43,100	Remold, Hienz &				
Rabidou, Joseph G H &	Lincolns Cor Rd	6.56	34,050		Remold, Eileen				
Rabidou, Marjorie L.					Renaissance Properties				
Radford, Delbert L.	37 Gilson Rd	.10	10,600	150	DeWitt, David A				
Radin, Robert F. &	13 McCoy Rd	3.13	38,700	60,650	Rensald, Theodore J. &				
McGregor, Amy	Fitzgerald Dr	6.50	206,600	2059,200	Rene, Joseph &				
Ragged Edge Realty	Fitzgerald Dr	2.52	54,900		Reynolds, Barbara				
Raleigh, Ann	14-26 McCoy Rd	26.70	1,206	118,800					

NAME	EXEMPTION	ACRES	LAND	BUILDING	NAME	EXEMPTION	ACRES	LAND	BUILDING
Rice, Adele A.	57 Suneet Dr	V/MH		31,100	Rodenhiser, Lawrence A. &				
Rich, Ronald M. &	Gilmore Pond Rd	V	.33	16,150	Rodenhiser, Emellie	5 Contoock Ave.		18,950	46,650
Rich, Patricia A.				49,200	Roe, Barbara	Incline Cor Rd	2.00	26,050	21,050
Richards, David E. &	11-15 Crestview Dr		2.50	17,050	Rohde, Brian E	14-22 TuinPonderd	14.00	881	
Richards, Mary B.	151 Old PeterboroRd		.33	12,000		V		18,950	16,300
Richards, Dorothy S.	141 OldPeterboroRd	V	7.00	36,350	Rollins, Arthur &	1-21 Twin Ponds Rd	3.80	59.00	
Richards, Dorothy S.	6 Spaulding Rd	CUV	62.00	4,055	Rollins, Evelyn J.				
Richardson, Frederick S.			24,050	85,200	Rollins, Tony J. &	18 Juniper St	.30	16,350	39,550
Richey, David C. &	3 Contoocook Ave		.37	17,050	Rollins, Susan	Turnpike Rd	.25	10,950	42,500
Richey, Louise M.	3 Parsons Lane	V	.70	34,700	Roman Cath Bishop	Off Sawtelle Rd	3.50	500	
Richmond, Dorrie B.	113 Scenic Dr	MH		73,000	Rose, Joyce A. &				
Riordan, JosephHelen				41,400	Rose, William M.	Ridgecrest Rd	7.00	104,100	78,500
Rivard, Arthur H. &	Lehtinen Rd	V	2.28	31,950	Rose, Melodie Ryan	Michigan Rd	1.04	26,250	58,500
Rivard, Rose M.				50,950	Rose, Ruth H.	Main St JC	.50	19,500	33,500
Rivard, Donald J. &	100 Sierra Dr	MH		36,000	Sawtelle Rd		.00	9,450	
Rivard, Jean B.					Rousseau, Ernest H. &				
Rivard, Kevin P. &	30 Ingalls Rd	CUV	12.01	22,950	Rousseau, Rachel	12 Lehtinen Rd	2.27	34,500	55,300
Rivard, Deanne J.	Old Fitzum Rd	CUV	12.00	155	Rowlands, Gertrude W.	89 Gilson Rd	5.70	195,000	84,000
Rivard, Margaret &	Old Fitzum Rd	V	23,900	104,250	Rowlands, Douglas J &				
Rivard, Peter	Old Fitzum Rd	CUV	12.00	187	Rowlands, Chrietella	Ingalls Rd.	3.00	27,850	
					Roy, Arline M. &	Highland Ave	1.50	14,500	
Rivard, Peter A. &	54 Blake St		.60	24,200	Roy, Damon W. &				
Rivard, Margaret	23 Bradley Court		.30	15,500	Roy, Paula W.	River St	4.00	123	
Rivard, Coreen G.	Trotting Park		.41	11,450		Gilmore Pond Rd	8.50	390	
Roach, Janet Hrones	Old Fitzum Rd		2.06	23,000				26,150	75,600
Robbins, John C.	18 Delta Dr	V/MH		16,850	Roy, Mary Mild	Main St	6.00	54,150	139,150
Robert, Roger					Roy, Nell & Velma	88 Webster St.	.40	22,050	68,950
Roberts, Alan &	Ingalls Rd		5.00	22,900	Roy, Raymond A. &	Proctor Rd	13.00	338	
Roberts, Judith L.	Ingalls Rd		1.40	1,725	Roy, Phyllis O.	Proctor Rd	63.00	3,052	
					Roy, Raymond A. &	V		29,200	95,650
Roberts, Deborah T. &	Fitzum Rd		1.90	23,900	Roy, Phyllis O.				
Roberts, Richard B.	9 Pierce Crossing	S	6.54	55,450	Roy, Rene L. &	179 Peterboro St	.34	33,800	79,400
Roberts, Jeffrey R.				185,550	Roy, Olive A.				
Roberts, Mary R. &	Howard Hill Rd		.79	22,050	Roy, Robert P. &				
Roberts, James W.	Main St	S	1.49	46,200	Roy, Adrienne M.	88 Highland Ave	.89	25,700	62,300
Roberts, Sally	Main St		.25	15,300	Roy, Roland O. &	Off Highland Ave	.64	24,650	41,550
					Roy, Mildred G.	144 Main St	.56	16,950	80,550
Roberts, Steven A. &	Tyler Hill Rd		.99	17,200	Royce, Jr., H. Charles &	CUV	2.40	37	
Dwyer, Holly B.	Squantum Rd		.43	16,750	Royce, Ann L.	115-119 Mountain Rd.			
Robichaud, Edmund &	128 Old Peterboro Rd		.25	12,450		Main St.	1.20	26,900	115,000
Robichaud, Bertha M.	134 Old Peterboro Rd		1.19	20,700		CUV	30.00	445	
Robichaud, Frances M.	Contoocook Ave	V	.46	18,150		113 Mountain Rd	V	30.00	38,250
Robichaud, Paul A.				44,500		Milliken Rd.	CUV	12.86	100
Robillard, Ronald E. &	39 Aetna St	V	.70	16,050		Squantum Rd	V	.28	12,750
Robinson, Herbert A. &	2 Carmella Drive		1.01	23,200		Old Fitzum Rd.	CUV	12.20	567
Robinson, Marion H.				50,200				1,800	
Robinson, John &	435-439 Main St	V	1.35	31,550		Old Fitzum Rd		2.00	20,500
Robinson, Shay E.	49 Oak St	V	.45	20,650		Old Fitzum Rd		.50	12,500
Robinson, Lloyd C. &	104 Webster St		.10	8,800		Old Fitzum Rd		1.25	5,300
Robinson, Kathleen M.	Camp Rockaway		.32	45,000					
Robinson, Germaine E.				25,000					
Robinson, Paul									
Rockaway Realty Trust									

NAME	EXEMPTION	ACRES	LAND	BUILDING	NAME	EXEMPTION	ACRES	LAND	BUILDING
Royce, William C. & Royce, Judith	Chadwick Rd Gilmore Pond Rd	CUV 30.00 CUV 130.00 V/S	325 5,218 25,000	156,150	Sawyer, Alfred P. & Sawyer, Fay S. Sawyer, Elinor Sawyer, Jeremy & Sheldon	Turnpike Rd. 59-63 Gilson Rd. Turnpike Rd. Old Sharon Rd. Witt Hill Rd. Gilmore Pond Rd. Gilmore Pond Rd.	14.00 1.84 142.37 44.00 48.00 1.29 1.00	29,250 93,650 7,000 2,119 2,496 8,300 100	710 100,450 86,350
Royce, William C. & Davis, Peter N.	Witt Hill Rd 169 Mountain Rd	2.70 5.40	18,000 21,500		Sawyer, Harvey N. & Sawyer, Lee S. Sawyer, Jeremy J. Sawyer, Kevin W.	Turnpike Rd. Old Sharon Rd. 25 E. Main St.	1.60 72.00 .08	28,750 50,400 3,744	50,400 33,150
Rudnick, Doris Rudnick, Joseph H. & Rudnick, Doris	78 Slade Rd 45 School St 120-122 Mountain Rd	6.20 .16 6.00	184,500 8,750 11,500	68,500	Sawyer, Lee A. & Sawyer, Judith E. Sawyer, Richard P. & Sawyer, Ann F.	Pierce Crossing Rd. Old Sharon Rd. Witt Hill Rd. Turnpike Rd. Turnpike Rd.	4.00 55.00 66.00 207.00	53,000 2,860 6,864 18,506 62,000	99,400 2,860 6,864 18,506 266,000
Rudnick, Evelyn H. & Ruffe, Ronald H.	South Hill Rd Sautelle Rd	1.32 30.00	26,950 1,550		Sawyer, Richard P. & Sawyer, Ann F.	Turnpike Rd.	207.00	62,000	266,000
Ruffe, Evelyn H. & Ruffe, Marie R.	15-21 Slade Rd 22 Slade Rd	9.97 .11	68,500 21,950	120,200	Sawyer, Richard P. & Sawyer, Ann F.	Turnpike Rd.	207.00	62,000	266,000
Ruesell, Kendall G.	Gilson Rd	60.10	4,950 55,200	174,900	Sawyer, Richard P. & Sawyer, Ann F.	Turnpike Rd.	207.00	62,000	266,000
Russell, Renouf		V	55,200	174,900	Sawyer, Richard P. & Sawyer, Ann F.	Turnpike Rd.	207.00	62,000	266,000
Ryan Jr., Kenneth H. & Ryan, Donna J.	Brendan Lane	.98	24,800	45,200	Sawyer, Richard P. & Sawyer, Ann F.	Turnpike Rd.	207.00	62,000	266,000
Ryan, Francis W. & Ryan, Ruth E.					Sawyer, Richard P. & Sawyer, Ann F.	Turnpike Rd.	207.00	62,000	266,000
Ryer, Gary A.	34 Slade Rd	1.00	39,850		Sawyer, Richard P. & Sawyer, Ann F.	Turnpike Rd.	207.00	62,000	266,000
Ryll, Rebecca	33 Slade Rd	1.31	32,550	24,750	Sawyer, Richard P. & Sawyer, Ann F.	Turnpike Rd.	207.00	62,000	266,000
Sammons, Stephen G.	1 Nutting Rd.	4.50	50,800	124,150	Sawyer, Richard P. & Sawyer, Ann F.	Turnpike Rd.	207.00	62,000	266,000
Sampieri, Theima J. & John Sanderson, John P. & Sanderson, Elizabeth	7 Parent St. 208 Old Peterborough Rd. 190 Stratton Rd. Thorndike Pond Rd.	.10 .34 1.40 19.00	9,000 44,650 31,250 81,650	196,000	Sawyer, Richard P. & Sawyer, Ann F.	Turnpike Rd.	207.00	62,000	266,000
Sands, Harold G. & Sangermano Oil Co Sangermano, Antonio	118 Dublin Rd. Oil Tank Only 239 Main St. Highland Ave. Old Rindge Rd. Rindge Rd. Fitzwilliam Rd.	CUV 90.00 .47 .42 18.00 2.90 8.00	1,388 28,500 20,050 18,900 23,200 7,300 24,050	91,650 4,700 57,700 85,400	Sawyer, Shirley Scanlon, Roberta R. Scannell, Joseph Schindler, John J. & Schindler, Jane Wiseman Schlotter, Theodore E. & Schlotter, Catherine A. Schmaltz, Eunice D. Schmaltz, Eunice D. Schmaltz, Eunice D.	11 Delta Dr 23 Trotting Park Rd. 184 North St. Squantum Rd. 75 Stratton Rd. Howard Hill Rd. 34-66 Frost Rd. Howard Hill Rd. Michigan Rd. Howard Hill Rd.	.47 .75 .49 1.00 .89 1.50 203.00 25.00 15.00 24.00	20,200 48,700 19,400 22,000 25,800 3,167 832 78,000 484 1,381 27,200	53,300 18,050 40,700 56,300 59,350 47,900
Santangelo Jr., Robert V.	Fitzwilliam Rd.	CUV	86		Schmaltz, Eunice D. Schmaltz, Eunice D. Schmaltz, Eunice D.	Howard Hill Rd. Michigan Rd. Howard Hill Rd.	25.00 15.00 24.00	78,000 484 1,381	93,150
Santorio, Bernard J. Saener, Patricia A.	Fitzwilliam Rd. Fitzwilliam Rd. South Hill Rd.	CUV 19.00 CUV 4.00 V 8.75	313 166 60,400	84,750	Schmaltz, Eunice D. Schmaltz, Eunice D. Schmaltz, Eunice D.	Howard Hill Rd. Michigan Rd. Howard Hill Rd.	15.00 15.00 24.00	78,000 484 1,381	48,300
Savard, Wallace V. & Savard, Mildred H Savelli, Norman A. & Savelli, Lena	Old Fitzwilliam Rd. Hillcrest Ct. 110 Squantum Rd.	12.00 V V	16,700 18,550 20,300	67,050 54,750 48,250	Schmaltz, Eunice D. Schmaltz, Eunice D. Schmaltz, Eunice D.	Howard Hill Rd. Michigan Rd. Howard Hill Rd.	25.00 15.00 24.00	78,000 484 1,381	93,150
Saville, Joanne B Savron Graphice Sawtelle, Arthur F. & Sawtelle, Judith Sawtelle, Donald K. & Sawtelle, Patricia A Sawtelle, Steven M. & Sawtelle, Kathleen O	Main St. 2 Stratton Rd 4 Gilmore Lane Sawtelle Rd. 217 Main St.	5.00 .11 1.00 2.90 1.20	29,300 8,500 22,900 36,850 34,000	87,000 65,700 95,550 93,300 86,450	Schmaltz, Henry J. Schmaltz, Henry J. Schmucki, George F. & Schmucki, Phyllis R. Schofield, S. Kelly Scholl, Patricia C. Scholl, Patricia C. Schott, John R. & Schott, Diane Schulte, Henry F. Scott, Michelle	23-33 Parker Rd. 35-41 Michigan Rd. Gilmore Pond Rd. Old Fitzwilliam Rd. 40 Slade Rd. 37 Slade Rd. 38 Slade Rd. Mountain Rd. 24 Slade Rd. Gilmore Pond Rd.	1.70 2.11 2.11 1.00 1.00 159.00 .34 32.90	164,000 24,900 49,500 79,550 32,400 33,250 16,800 4,359 41,500 79,600 285,000 77,000 20,650	

NAME	EXEMPTION	ACRES	LAND	BUILDING	NAME	EXEMPTION	ACRES	LAND	BUILDING
Scott, Michelle	Ingalls Rd.	CUV	4.39	228	Sholl, Calvin K.	10-12 Sanders Rd.	CUV	56.00	1,963
Scott, Michelle	38 Harkness Rd.	CUV	103.00	6,460	Short Jr., Leonard V.			9,000	
				39,100	107,800				
Sedgwick, Thomas E &					Short, Kathleen	31 Crestview Drive	V	2.03	31,450
Sedgwick, Susan A	Jaquith Rd	20.00	40,000	59,700	Silva, Charles M.	Squantum Rd.	V	.23	15,600
Seeber, James F. & Donna	Sherwood Lane	2.00	35,550	112,500	Silva, Donalds				40,800
Seippel, William H. &	Blackberry Lane	1.50	46,950	73,150	Silva, Joanne	99 Sierra Dr.	V		35,700
Seippel, Sharon A.					Silva, Florence M. &				
Self, Noels	59 Charlonne St.		12,750	60,500	Silva, George	123 Delta Dr	MH		21,200
Self, Suzanne L.					Silver Ranch Airpark	Hanger #4			100,100
Selmer, Kenneth S. &	237 Old Peterboro Rd.	2.17	37,600	49,450		Hanger #9			51,900
Selmer, Colleen H.	31 Lawrence St.	.49	19,050	51,750	Airpark				59,750
Selmer, Angela G	Darcie Drive	1.00	25,500	53,700	Airport	38 Turnpike Rd.		4.13	5,800
Senchal, Scott	15 Birch St.	.18	12,900	30,050	Silver Ranch Inc.	Blake St		.65	21,600
Seppala, Amos					Silver Ranch Inc.	Blake St	CUV	.05	2,400
Seppala, Joel H. &	Squantum Rd.	.23	14,400	40,050	Silver Ranch Inc.	Blake St.		145.00	14,113
Seppala, Sheelah M.					Silver Ranch Inc.	Turnpike Rd.	CUV	10.20	77,850
Shannon, Raymond D. &	Squantum Rd.	1.06	16,800	59,500	Silver Ranch Inc.	Turnpike Rd.	CUV	5.051	99
Shannon, Marehe	1 Contoocook Ave.	.41	17,200	58,950	Silver Ranch Inc.	Turnpike Rd.	CUV	170.67	61,200
Sharma, S. Nareyan &	Old Fitzwilliam Rd.	40.00	4,388		Silver Ranch Inc.	Darcie Drive	CUV	1.71	27
Sharma, Chandrika					Simeone, Allan J. &	Waterway Ridge	V	1.00	22,000
Shattuck Jr., Daniel C. &	Shattuck Jr., David K. &	CUV	4.00	7,973	Simeone, Lavina L.				56,200
Shattuck Jr., David K. &	140-148 Dublin Rd.	5.70	24,150	93,750	Simmons, Kevin R. &	51 Charlonne St.	V	.15	13,550
Shattuck, Dorothy J.					Simmons, Cheryl L.	Michigan Rd.	V	3.84	25,700
Shattuck, Daniel C. &	Dublin Rd.	3.69	41,750	70,050	Simmons, Cheryl L.				65,050
Shattuck, Marjorie K.	Tyler Hill Rd.	3.33	35,050	133,650	Simonian, John M. &	169 North St.	V	.12	8,600
Shaw, Glen W & Ann T	Witt Hill Rd.	1.19	34,850	83,650	Simonian, June L.	CUV,V	8.50	30,750	142,050
Shaw, Marguerite G.					Simonton, William N. &	66 Bryant Rd.	CUV	8.40	829
Shea, Edward J. &	Bryant Rd.	5.24	272		Simonton, Nancy C.	61-65 Bryant Rd.	CUV	8.40	131
Shea, Betty A.					Simonton, Richard W &	141 Bryant Rd.		5.00	39,200
Shea, Edward J. &	Gilmore Pond Rd.	1.40	121,450	125,900	Simonton, Cathy L				63,900
Shea, Elizabeth B					Simpton, Charles T. &	B Pine St.	.17	21,000	72,400
Shea, Edward J. &	Bryant Rd.	6.69	348		Simpson, Jane E.	59 River St.	.39	16,400	42,800
Shea, Betty A.	Old Fitzwilliam Rd.	5.06	28,900	136,600	Sirois Jr., Francis A. &	Amos Fortune Rd.	V	.88	31,250
Shea, Michael	27 Charlonne St.	.44	21,150	67,300	Sirois, Gloria J.	Amos Fortune Rd.	V	5.01	36,750
Shea, Thomas					Sirois, George A. &	187 Peterboro St.	V	.77	33,050
Sheehy, Michael K. &	Tyler Hill Rd.	.68	17,100	82,150	Sirois, Jeanne S.	Tyler Hill Rd.	V	3.00	33,250
Sheehy, Diane M.	227 North St.	.31	15,300	30,950		12 Burrington Court		.61	20,900
Sheldon, Kenneth M.	Moore Pike	.70	28,750	91,050	Skog, William L. &	294 Squantum Rd.	V	1.00	21,600
Sheldon, Oscar H. &	86 Summit Dr		17,300	54,450	Skopetz, Alexander &	Evergreen Lane	V	2.34	32,050
Sheldon, William	Squantum Rd.	.75	34,800	102,250	Skopetz, Louise M.	Turnpike Rd.	V	2.50	44,250
Shelley, Scott	40 Crestview Drive	3.57	22,950	84,950	Slade, Betty Sawyer				54,250
Shelley, Debra D.	62 Turnpike Rd.	1.64	500		Slight, Brian M. &	109 Scenic Dr	MH		35,000
Shelton, Paul S. &	Old County Rd.	.15	22,850	73,050	Slight, Karen K.	Fitch Rd.	V	.38	15,350
Shelton, Phyllis L.	Old Peterboro Rd.	CUV	10.70	27,600	Smith, Amanda M.				58,050
Shelton, Diane D.					Smith, Charles D. &	94 Stratton Rd.	V	.15	9,950
Shelton, Kenneth M.					Smith, Beulah H.				56,950
Shelton, Oscar H. &									
Sheldon, Gary & Kenneth									
Sheldon, William									
Shelley, Scott									
Shelley, Debra D.									
Shelton, Paul S. &									
Shelton, Phyllis L.									
Shepherd, H. Norris &									
Shepherd, Katherine									
Sherman, Robert F. &									
Crecci, Pamela O									
Shervanian, Anne E.									

NAME	EXEMPTION	ACRES	LAND	BUILDING	NAME	EXEMPTION	ACRES	LAND	BUILDING	
Smith, Donald R. & Linda R.	4 Amboy Circle	S	26,900	67,700	Society for Protection of NH Forests	Off Mountain Rd.	N	183.00	64,800	
Smith, Frederick H. & Amanda M.	White Rd.	V	1,350		Off N/S Mountain Rd.	N	41.00	19,150		
	White Rd.	V	13,050	36,300	103 Mountain Rd.	N	171.00	101,300		
					Dublin Rd.		.50	5		
Smith, Jeffrey L. & Kim E.	45 Proctor Rd.	2.00	31,000	84,550	Soderberg, Lloyd R. & Beverly H.	20 Prospect St.	.42	18,500	86,200	
Smith, John H. & Heltha B.	White Rd.	.19	7,450	25,000	Soney, Norman L. & Sara J.	170 Main St.	.02	15,050	89,200	
			474		Soney, Norman L. & Sara J.	Charlonne St.	.31	18,000	54,450	
	Gilmore Pond Rd.	30.40			Sorby, Carl E. & Patricia	Skyline Drive				
	39-41 Sanders Rd	10.20	159	60,700	Sorby, Patricia	107 Scenic DR	MH			
	Gilmore Pond Rd.	3.59	32,600	60,700	Southwick, Sylvia					
	Main St.	.16	30,500	55,050	Spano, V. Thomas & Dorene T.	Off Fitzwilliam Rd.	1.30	14,200	18,000	
						Fitzwilliam Rd.	1.00	17,000	8,250	
Smith, Phillip J. & Merola J.	South Hill Rd.	1.10	29,950	50,550		Charlonne St.	.31	10,000	54,450	
Smith, Richard A.	8 Mountain View Drive	1.02	23,100	35,700		2 Grove St	.18	13,000	12,400	
Smith, Richard A.	110 Sierra Dr				Spaulding, William R.					
Smith, Rita J.	72 Squantum Rd.	.00	26,900	41,750	Speneey, Domic & Sons	Lincolne Corner Rd.	3.49	50,450	33,600	
Smith, Rogers					Pyrotechnice Corp.	Scenic Dr			14,150	
Smith, Florence	1-5 Harkness Rd.	1.20	43,000	96,950	Sporrey, Joseph L.					
Smith, Russell Train	Fitzwilliam Rd.	129.00	38,450	91,950	Spooner, John & Lucille	31 Forest Park	V/MH		38,500	
Truette	Fitzwilliam Rd.	216.00	7,681		St. George, Mrs. Leonard	49 Stratton Rd.	.10	9,950	83,800	
					St. Patrick's Parish	220 Main St.	N	7.00	97,950	635,500
Smith, Sally K. & J. Richard	Michigan Rd.	.35	37,700	32,750	St. Patrick's School	193 Main St.	N	14.50	126,650	1,044,250
Smith, William P. & Hodgkins, Geraldine	Sewtelle Rd.	10.76	12,900	50	St. Patrick's Cemetery	St. Pierre, Paul & Marie		7.00	59,200	
	White Rd.	.17	6,200	25,650	Schafheitel, Lorelle	116 Stratton Rd.	V	.21	11,350	51,150
	3 Amboy Circle	1.00	24,250	60,150	St. Pierre, Paul J. & St. Pierre, Carolyn J.	Wheeler St.	.46	21,800	46,200	
Smith-Peterson, Ella E.	14 Pine St.	.14	10,000	54,150	St. Pierre, Ernest A. & St. Pierre, Amy R.	225 North St.	V	.49	16,450	54,200
Snitko, Theodore J. & Margaret A.	3 Adams St.	.21	12,250	41,650	Stammers, Robert L. & Stammers, Carol L.	11 Darole Drive	V	1.00	26,700	72,050
Snow Sr., Arthur W. & Snow, Edith R.	16-28 Shaker Rd.	46.00			Stanton, Jean H. & Stanton, Arthur C.	Michigan Rd.	S,V	.59	56,450	60,550
Society for the Protection of NH Forests	51-65 Slade Rd.	167.00	7,765		Starratt, Paul D. & Starratt, Patricia	95 Gilson Rd.	V	1.65	119,250	116,650
	14-18 Old Mill Rd.	2.31	105		Stefanski, Joseph F. & Stefanski, Joann R.	9 Gibbs Rd.	V	3.20	45,050	73,950
	Old County Rd.	11.00	172		Stein, Richard H.	14-16 Harkness Rd.			42,300	123,150
	Old County Rd.	168.00	2,621		Steinberg, Greta	167 Mountain Rd.		5.15	21,150	
	254-270 Mountain Rd.	29.50	1,501		Steinfield, Joseph	Gilmore Pond Rd.	1.00	29,150	55,750	
	Old County Rd.	12.60	197		Stephenson, Robert B.	432 Main St.	V	.37-	17,800	43,450
	Cobleigh Hill Rd.	65.37	3,399		Sterling Jr., Franklin W. & Sterling, Kathleen A.	Mountain View Drive	V	1.05	30,200	85,700
	Milliken Rd.	26.00	348		Sterling, Elizabeth	4 Parsons Lane	V	1.30	37,550	56,650
	15 Fitzwilliam Rd.	52.46	818		Sterling, Kevin P. & Sterling, Nancy T.	Old County Rd.	CUV,V	12.00	24,050	95,000
	15-27 Shaker Rd.	26.00	25,000		Stevens, Ann C.					
	Off Shaker Rd.	50.00	40,000		Stevens, Pauline					
	Off Mountain Rd.	3.50	3,500		Stewart, Brenda					
	Mount Monadnock	610.00	103,000							
	Off Mountain Rd.	90.00	27,000							
	Off Dublin Rd.	80.00	32,000							
	Poolle Rd.	150.00	40,000							
	Poolle Rd.	150.00	45,000	4,800						
	Poolle Rd.	116.00	64,000							
	Dublin Rd.	60.00	123,000							

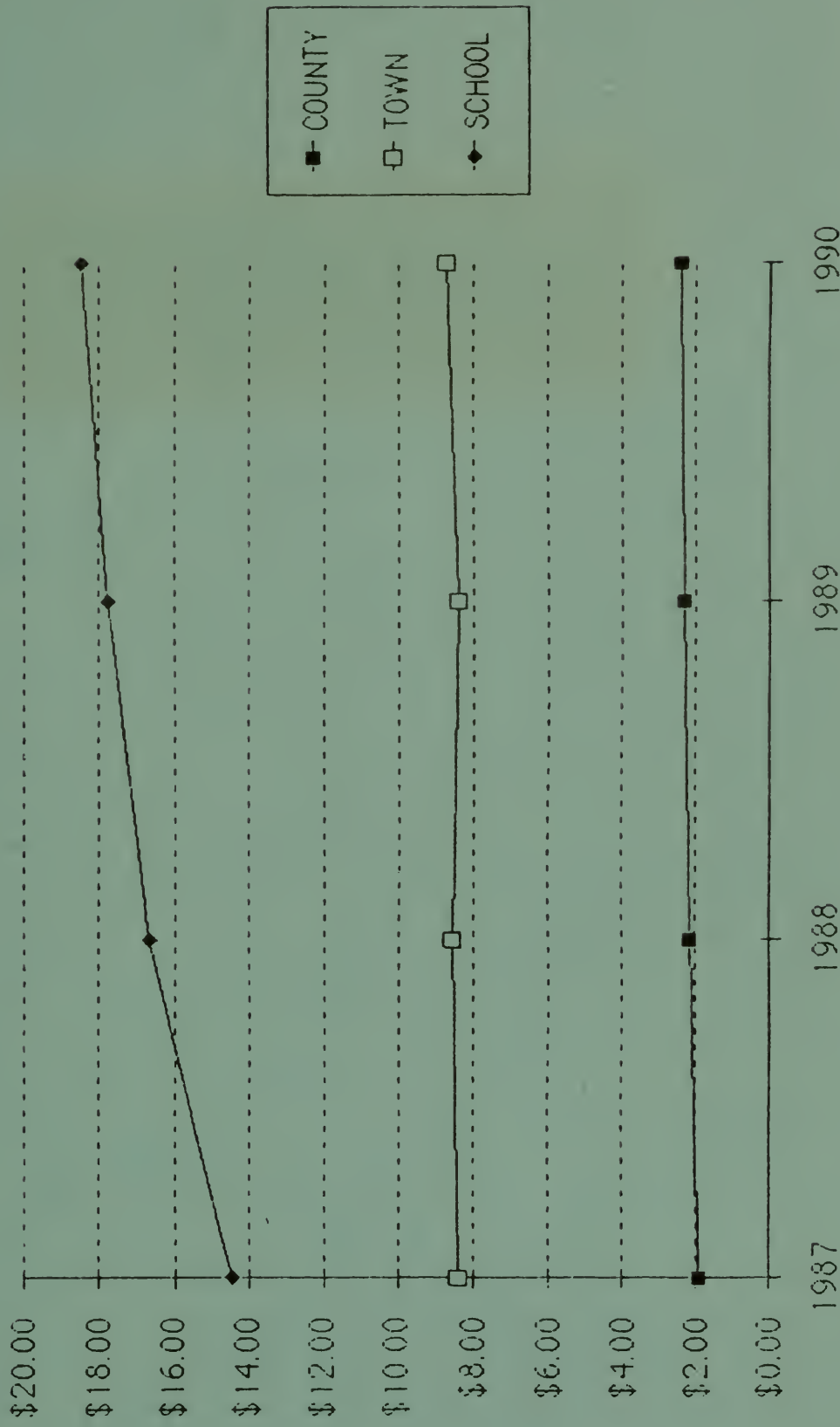
NAME	EXEMPTION	ACRES	LAND	BUILDING	NAME	EXEMPTION	ACRES	LAND	BUILDING
Stewart, Donald B. & Sandra M.	10-16 Hunt Rd.	3.80	38,650	76,300	Sullivan, Amy L.	67 Stratton Rd.	.32	23,650	66,650
Stewart, Donald B.	Hunt Road	15.00	761		Sullivan, Edward J. & Crestview Dr.	Crestview Dr.	3.33	36,600	102,400
Stewart, Marion	191 Squantum Rd.	.10	9,450	41,400	Sullivan, Janet A.				
Stewart, Michael G. & Lynn M.	17 Spruce St.	.19	13,700	48,750	Sullivan, James A. & Main St., JC	Main St., JC	1.10	39,850	144,550
Stewart, Michael G. & Lynn M.	136-137 North St.	.10	8,500	51,250	Sullivan, Rosemond M. & Gilson Rd.	Gilson Rd.	2.00	53,300	111,500
Stewart, William C. & Deborah	45 McCoy Rd.	6.10	37,550	97,650	Sumpter, Phillip S. & Superintendent of Schools	31 School St.	2.41	56,200	1,695,850
Stewart, William C. & Lynn M.	Squantum Rd.	14.00	564		Superintendent of Schools	95-97 Stratton Rd.	N		2,858,000
Stewart, William H. & Marion I.	214 Stratton Rd.	2.40	43,750	114,950	Superintendent of Schools	110-120 East Main St. N	9.00	126,700	
Stillman, Marion D.	27 Crestview Drive	2.00	31,500	82,950	Superintendent of Schools	95-97 Stratton Rd.	12.20	152,350	2,067,750
Stockdale, Emma	99 Summit Dr	V/MH	36,000		Surber, George & Surber, Eleanor	29 Sierra Dr	MH, V		39,950
Stokes, Sheldon C. & Gretchen J.	Lincolne Corner Rd.	2.00	25,550	32,950	Sweeney, Lawrence & Swingle, Paul J. & Swingle, Patricia Z.	Damon Lane	MH	.38	17,950
Stone, John J. & Helen T.	Paradise Lane	.58	25,700	51,550	Switzer, Donald J. & Switzer, Donald J. & Switter, Stella S.	Fitzwilliam Rd.	CUV		208
Stones, Mark	5 Amboy Circle	1.03	26,800	53,700	Symonowicz, Michael & Symonowicz, Lillian	Off Rindge Rd.		14.23	26,750
Stone, Roy G. & Nancy A.	106-108 MountaIn Rd.	3.70	33,000	58,400	Symonowicz, Theodore J. & Symonowicz, Carol A.	Off Rindge Rd.		60.00	44,100
Stowell, Joseph	Mountain Rd.	3.00	29		Syndicate Land Trust	Off Rindge Rd.	2.00	2,800	
Stratcliff, John R.	Main St.	.23	26,050	82,300	Taaffe, Paul K. & Taaffe, Debra P.	50 Oak St.	V	.17	14,800
Stratton, Elvira A.	29-43 Shaker Rd.	223.00	1,000	1,400	Tabor, Yvonne M. & Taft, Howland G.	Old Peterborough Rd.	V	6.19	45,300
Stratton, Frederick	30-42 Shaker RD	12.00	187		Taft, Theodore B. & Talbert, James D. & Talbert, Catherine	Gilmore Lane	CUV	110.00	4,030
Stratton, Gardner & Christina M.	209-215 Squantum Rd.	10.25	26,150	82,250	Tanner, Loretta R. & Terbell, Dorothy C. & Gewitt, A. David	Gilmore Lane	CUV	38.00	1,554
Stratton, Richard C. & Kermith H.	5 Merk St.	.63	9,400	23,550	Taylor, Mary & Taylor, Benjamin R. & Taylor, Charles J. & Taylor, Mary Rita	133 Bryant Rd.	V	2.00	29,200
	328 Main St.	1.47	23,550	61,400	Taylor, Mary & Taylor, Edward J. & Taylor, Lillian M.	231 Peterboro St.	V	1.63	47,750
	21 Hunt Rd.	6.00	72,050	47,800	Taylor, Henry A. & Taylor, Kathleen A. & Taylor, James E. & Taylor, Debra L.	Trotting Park	V	1.90	90,300
	10-24 Hunt Rd.	19.00	908		Taylor, Lynn & Taylor, Suzette & Taylor, Martin A. & Taylor, Janice M.	41 Trotting Park	V	3.80	50,000
	Off Main St.	.65	17,950	56,950	Taylor, Mary Rita	Old Fitzwilliam Rd.	V	6.00	34,750
	Off Main St.	12.20	597		Taylor, Edward J. & Taylor, Lillian M.	19 LincIn Cor Rd	V	1.30	20,900
	Old North Lot Rd.	8.00	281		Taylor, Lillian M.	Crestview Drive	2.00	31,400	96,750
	150 Stratton Rd.	.60	18,700	61,200	Taylor, Mary & Taylor, Benjamin R. & Taylor, Charles J. & Taylor, Mary Rita	268 Squantum Rd.	1.00	16,300	
	314 Main St.	.68	20,100	48,300	Taylor, Charles J. & Taylor, Mary Rita	17-31 Sanders Rd.	CUV	67.00	3,484
	Stratton Court	.72	17,100	118,700	Taylor, Henry A. & Taylor, Kathleen A. & Taylor, James E. & Taylor, Debra L.	Howard Hill Rd.	V	2.17	19,400
	256 Squantum Rd.	.62	19,000	53,300	Taylor, Lynn & Taylor, Suzette & Taylor, Martin A. & Taylor, Janice M.	Howard Hill Rd.	V	.56	10,450
	1 Meetinghouse Rd.	1.19	43,600	206,000	Taylor, Lynn & Taylor, Suzette & Taylor, Martin A. & Taylor, Janice M.	46 Prospect St.	.67	19,000	55,800
	16 Main St.	.34	14,100	45,800	Taylor, Lynn & Taylor, Suzette & Taylor, Martin A. & Taylor, Janice M.	15 Contoocook Ave.	.38	18,950	34,300
	Slade Rd.	2.50	139,900	56,300	Taylor, Lynn & Taylor, Suzette & Taylor, Martin A. & Taylor, Janice M.	125 Delta Dr	MH		24,200
	42-56 Sanders Rd.	15.00	17,900		Taylor, Lynn & Taylor, Suzette & Taylor, Martin A. & Taylor, Janice M.	56 Oak St.	.23	16,200	34,400
	58-62 Sanders Rd.	4.00	6,500						
	49-59 Sanders Rd.	8.70	12,150						
	Squantum Rd.	.72	16,800	80,650					

NAME	EXEMPTION	ACRES	LAND	BUILDING	NAME	EXEMPTION	ACRES	LAND	BUILDING
Taylor, Melvin A. & Taylor, Marion A.	Rindge Rd.	5.00	39,300	31,450	Townsend, Richard	17 Crose St.	.16	11,600	66,550
Taylor, Rene J.	10 Grove St.	.15	9,850	29,500	Tracy, Marlen T.	Gilmore Pond Rd.	2.92	90,950	90,950
Taylor, Waty A.	260 Squantum Rd.	6.35	36,500	50,800	Traniello, James F. & Traniello, Dina A.	Gilmore Pond Rd.	32.90	12,025	28,650
Taylor, William J. & Taylor, Mildred	Mountain View Drive	2.18	33,450	88,400	Tremblay, Louise C. & Tremblay, Dorothy	26 Peterborough St.		8,600	39,950
Taylor, William J. & Taylor, Mildred	7 Mountain View Drive	7.30	11,450		Tremblay, Pauline	Parent St.	.30	8,400	8,400
Teague, John R. & Teague, Gay Averill	202 North St.	.37	16,150	52,550	Tremblay, Phillip A. & Tremblay, Pauline E.	St. Jean St.	.21	4,900	
Teleflex Inc.	Plantation Drive	5.78	329,300	1,638,150	Tremblay, Phillip A.	St. Jean St.	.33	11,650	89,950
Teleflex Inc.	Plantation Drive	17.49	404,750		Tri-Bro Industries	24 St. Jean St.	.50	18,950	44,000
Tencati, Allen P. & Neilson, Gladys	13 Contoocook Rd.	2.95	121,550	302,750	Tri-Bro Industries	120 Peterborough St.	.55	48,150	69,750
Tenters, Peter P. & Tenters, Shirley J.	140 Highland Ave.	.76	24,500	82,300	Tri-Bro Industries	15-25 Thorndike Pond Rd.	3.62	56,750	126,450
The Nature Conservancy of NH	Whittemore Island	7.00			Tripp, Wallace W. & Tripp, Wallace W.	20 Thorndike Pond Rd.	1.00	26,700	1,500
Theacho, Pattama & Geawdee, Noonit	16 Baldwin Ct.		8,500	37,050	Tripp, Wallace W. & Tripp, Marcia B.	Old Sharon Rd.	2.50	64,750	298,150
Therrien, Roger L. & Therrien, Doris A.	Rindge Road	3.50	23,300	36,300	Tripp, Marcia B.	CUV	6,005		
Thiboutotte, Raymond A.	79 Summit Dr			37,550	Tripp, Wallace W. & Tripp, Marcia B.	1-21 Parker Rd.	138.00		
Thoin, James R. & Getty, Gordon A.	Old County Rd.	44.00	1,471		Tripp, Wallace W. & Tripp, Marcia B.	Parker Rd.		536	151,650
Thoin, James R. & Thoin, Maria M.	Old County Rd.	2.00	24,000	74,200	Tripp, Wallace W. & Tripp, Marcia B.	CUV	12.30	47,500	520
Thoin, Roland F. & Thoin, Lena B.	Nutting Rd.	1.00	40,650	112,150	Troiano, Mario	CUV	10.00		
Thompson, Lawrence J. & Thompson, Rosaria	90 Summit Dr			33,900	Troy Water Works	21 Lincoln Corner Rd.	1.20	28,500	53,200
Thompson, Steven J. & Thompson, Debra C.	96 Webster St.	.17	11,150	62,650	Trustees of the Clark Wilcox Trust	257-273 Mountain Rd.	161.00	107,150	4,250
Thomson, J. Garret	92 Scenic Dr			35,950	Tufta, Allen P. & Tufta, Debra R.	11 Charlonne St.		12,150	62,000
Thorley, Raymond E. & Thorley, Jean E.	Lincolne Corner Rd.	3.29	30,750	20,600	Tullie, James L. & Tullie, Marjorie W.	209 North St.	.34	17,450	47,900
Thorndike Club	19 Gillean Rd.	3.27	168,950	20,000	Turgeon, Raymond E. & Turgeon, Micheline	Sawtelle Road	10.60	53,050	
Tieger, Marc P. & Tieger, Judith L.	13 Burrington Court	.63	22,200	107,250	Turgeon, Raymond J. & Turgeon, M. Lynn	131 Bryant Rd.	2.17	27,050	67,150
Tieger, Marc P. & Winsor III, Paul	53 Turnpike Rd.	1.00	21,550	119,250	Turner, Ellen	Turnpike Rd.	4.00	41,950	114,400
Tilton, Leonard A. & Tilton, Joyce	286 Squantum Rd.	1.15	10,950	51,250	Turner, Ellen	69 Sunset Dr			36,800
Toole, Linwood R.	5 Bradley Court	.32	10,900	113,250	Tweedell Jr., Edward S. & Tweedell, Mary L.	MH			68,000
Torrey, Jane & Torrey, Frederick	14 Milliken Rd.	4.50	31,250	60,000	Tweedell, Mary L.	V	2.97	23,100	22,300
Torrey, Jane	Off Mountain Rd.			11,150	Tweed, Katherine	34-36 Thorndike Pond Rd.	7.50	22,300	
Torsey, David L. & Torsey, Evelyn J.	Main St., JC	1.00	40,000	67,700	Tyler, John L. & Tyler, Sharon G.	Pinecrest Rd.	.34	15,650	41,650
Tower, David M. & Bean, Christopher	Gilmore Road	.28	15,800	30,250	Ugetad, Robert H. & Ugetad, Susan L.	V			
Towers, Arthur W.	138 Main St.	.40	14,200	121,450	Underwood, Doris K.	22 Pine St.	.22	13,150	91,150
	234 Stratton Rd.	.45	14,450	64,150	Underwood, C Jerome & Brown, Deborah U	Gilmore Pond Rd.	3.20	114,450	300
					United Church of Christ	Gap Mountain Rd.	86.00	1,342	
					VPM Ambulance Garage	CUV	4,220	4,220	
					Vaiani, Christopher & Vaiani, Joanne M.	Old Fitzwilliam Rd.	294.00	24,050	113,750
						CUV	31		
						CUV	4.00	25,750	52,250
						N	2.58	54,500	413,850
							.14	9,900	47,150
							.81	18,750	55,950

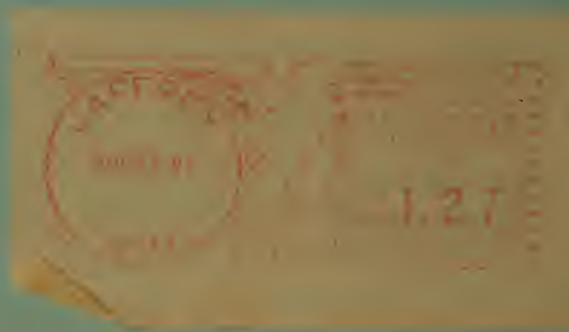
NAME	EXEMPTION	ACRES	LAND	BUILDING	NAME	EXEMPTION	ACRES	LAND	BUILDING
Vaillancourt, Briané	Old Peterborough Rd.	.53	22,250	49,950	Walling, Cheves T. &	73 Gilson Rd.	2.60	112,100	43,850
Vaillancourt, Cheryl	Bryant Rd.	V	40,300	74,450	Walling, Jane W.	Main St., JC	1.30	27,250	
Vaillancourt, Phyllis M.					Walsh, James &	Parker Rd.	8.00	46,600	123,750
Vaine, Walter F. &	Proctor Rd.	V	60,800	50,650	Wasasila, Eugene & Judith	Bryant Rd.	3.20	51,300	48,650
Vaine, Joan A.	Ingalls Rd.	CUV	2,180		Warfield, Robert &	8 Cutter Hill Rd.	1.10	29,800	67,550
Van Blarcom, Edward J.	Hadley Rd.	V	36,750	77,000	Washburn, Lillian B.	31 Bradley Court	.37	18,850	56,300
Van Ness, Edward J.					Washburn, Malcom E.	Squantum Rd.	.62	18,150	40,450
VanNess, John H. &	Jaquith Rd.		15,850	52,000	Watson, Elsie R.	Duval's	MH		30,050
VanNess, Patricia W. &	10 Jaquith Rd.	CUV	21,650	33,800	Webb, Richard F. &	79-81 Gilson Rd.	1.93	146,000	21,500
VanNess, John H.	Jaquith Rd.		234		Webb, Leigh H.	53 School St.	.32	12,700	49,400
VanNess, Patricia W. &			31,650	233,750	Weeks Jr., Joseph E.	Turner Rd.	9.00	11,600	2,150
Van Shelton, Dwight &	4 Contoocook Ave	.46	18,950	55,150	Weibel, William J. &	11 School St.	.15	12,200	92,300
Cichy, Kelly A.	152 Gilmore Pond Rd	V	25,200	69,550	Weidner, John L. &	123 Peterborough St.	.12	17,400	83,750
Vanni, Romo J. &	Baldwin Court	.14	12,500		Weiner, Miriam	28-30 Gilson Rd.	2.45	31,400	64,150
Vanni, Madeline E	21 Michigan Rd.	3.40	134,250	41,450	Weiner, Charles	35 Gilson Rd.	.20	19,500	
Vear, Bradley	1-11 Michigan Rd.	5.48	63,300		Weissman, Joels	99 Old Fitzwilliam Rd.	3.00	30,050	80,000
Vergara, Jose	125 Bryant Rd.	2.00	34,300	93,250	Weissman, Deborah S.	Charlonne St.	.31	18,000	54,450
Vergara, Angela F.	Gilmore Pond Rd.	.87	16,150	14,700	Weissman, Minnie C. &	V			
Vigneault, Leonard R. &	101 Squantum Rd.	2.20	40,200	94,300	Wells, Stephen R. &	11 Contoocook Rd.	.17	40,900	41,150
Vigneault, Mildred E.	123 Squantum Rd.	.40	19,450	29,150	Wells, Bonnie Lou	South Shore Drive	1.85	26,300	67,000
Villes, Peter H.	Lincolne Corner Rd.	2.03	26,950	46,250	Welton, Bernie R.	Off Woodbury Hill Rd.	4.70	142,450	172,500
Villeneuve, Thomas J. &	1 Highland Ave.	.66	23,300	76,650	Whalen, Gillian H.	13-19 Turner Rd.	11.00	14,200	
Villeneuve, Kathleen K.	87-89 Bryant Rd.	V	34,350	170,700	Whalen, Darlene	47 Gilson Rd.	.10	18,150	
Villeneuve, Kathleen K.	Bryant St.	CUV	485		Wheeler, Elw Trust	36 Gilson Rd.	6.00	48,600	128,400
Vinal, David	School St.	.29	17,500	113,950	Wheeler, Elw Trust	49 Gilson Rd.	.12	21,000	4,950
Vitallo, Peter & Tracy	173 Stratton Rd.	V	20,150	126,950	Wheeler, Harry M. &	121 Delta Dr		17,900	
Vollake, George M. &	Lacy Rd.	6.10	29,050		Wheeler, Shirley G.	57-61 Mountain Rd. V	2.50	39,600	79,400
Vollake, Eileen M.	36 Peterborough St. V	.12	8,500	46,000	Wheeler, Patricia R.	31 Blake St.	.78	29,300	
Von Eckardt, Wolf & Nina	Bryant Rd.	136.00	25,500		Whiridly Haters Inc.	14 Darle Drive	1.00	25,050	50,500
Vorce, Alfred C.	Slade Rd.	31.00	65,500	273,550	White, Dorothy	Mark St.	.25	8,600	1,000
Vorce, Alfred C. &	168 Old Peterborough Rd.	.35	12,050	46,450	White, Elinor E.	22 Scenic Dr	MH, V		21,800
Vorce, James N.	341 Main St.	.47	18,200	23,150	White, George A.	80 Summit Dr	MH/V		31,750
Wa-Klo Inc.	Frost Pond	.37	3,750	2,050	White, Jeannette &	Gilmore Pond Rd.	V	16,350	56,250
Wa-Klo, Inc.	11 Oak Hill Drive	1.09	23,350	63,550	White, Marsha	189 North St.	-1.56	21,400	43,700
Wade Sr., Frank A. &	Waterway Ridge	1.44	22,600	72,950	White, Janet	161 River St.	.34	10,000	43,100
Wade, Gertrude A.	Old County Rd.	3.00	5,100		White, Russell A. &	Lacy Rd.	.43	14,850	42,650
Waldron, John G.	37 Squantum Rd.	.39	17,600	46,650	White, Cecile O.	Gilson Rd.	.40	54,000	5,050
Walker, David H. &	26 Webster St.	.30	17,950	48,050	White, Sandra Lee &	6 Amboy Circle	1.00	25,750	52,500
Walker, Candace L.					Gaynor, Cheryl L.				
Walker, Hamilton T. &					Whitton, Joyce A. &				
Walker, Kathleen					Whitton, Kenneth T.				
Walker, Robert M. &					Whittemore Jr., Theo.				
Walker, Meredith A.					Whittemore, Jeffrey D. &				
Walkonen, Frederick K.									
Walkonen, Robert &									
Walkonen, Christine									
Wallace, Raymond J. &									
Wallace, Clorissa A.									

NAME	EXEMPTION	ACRES	LAND	BUILDING	NAME	EXEMPTION	ACRES	LAND	BUILDING
Whittemore, Margaret M.	Michigan Rd.	1.01	24,400	93,750	Wooster, Blanche D.	2268 Squantum Rd.	1.25	14,950	53,250
Wiesnauer, Robert F. &	Bryant Rd.	5.09	40,100	94,750	Wozmak, Mrs. C. F.	196 Main St.	11.00	40,450	109,700
Wiesnauer, Mary Ann	112 Delta Dr	MH		31,500		CUV, V		145	
Wilder, Deborah Smith	139 Howard Hill Rd.	.87	21,500	67,800	Wright, Sally Keller	29-39 Bryant Rd.	12.50	28,200	35,900
Wilder, Tracy P. &	6 Point Rd.	1.10	130,350	34,350	Wright, David J. &	64 Lncin Cor Rd.	.86	28,750	31,550
Wile, Arnold M. &	Off Old Peterborough Rd.	.52	16,600		Wright, Ellen D.	35 Proctor Rd.	5.25	37,250	64,000
Wile, Virginia M	Old Fitzwilliam Rd.	5.00	28,250	91,450	Wright, Dennis L. &	12 Harkness Rd.	2.24	42,950	61,750
Willey, David R. &	Old Fitzwilliam Rd	3.50	36,350	78,200	Wright, Emily Denyse	165 Mountain Rd.	5.09	26,450	86,950
Willey, Margaret D.	18 Wheeler St.	.23	14,500	19,000	Wyatt, Scott D. &	21 Aetna St.	.21	13,750	59,500
Willey, Margaret D.	46 School St.	.12	0,500	55,550	Yampanis, Annemarie	12 Delta Dr	MH		29,500
Williams, Robert W. &	103 Squantum Rd.	2.64	30,700	100,700	Yardley, Lydia D.	172 North St.	.39	11,800	45,250
Williams, Janice M.	1 Darcie Drive	1.08	17,500		Yarger, Linda S.	Kevin Lane	.52	23,000	42,450
Williams, Stanley D. &	Oak Hill Drive	1.18	22,250	48,550	Yatton, Rodney C. &	38 Parent St.	.41	16,850	23,800
Williams, Mary	Amos Fortune Rd.	MH		38,700	York, Gary A. &	Lacy Rd.	2.95	30,200	56,500
Williams, Toivo J.	Amos Fortune Rd.	3.72	68,100		Young, Deborah A.	59 Ridgecrest Rd.	.69	24,100	57,150
Williford, Harry G.	Amos Fortune Rd.	1.15	37,900	76,250	Zeichick, Alan L. &	Charlonne St.	.31	18,000	54,450
Willie, George A. &	7-11 River St.	.09	9,200	61,300	Zeichick, Carole A.	294-296 Mountain Rd.	7.63	26,900	
Willis, Victoria	Howard Hill Rd.	.35	15,500	27,450	Zeman, Ellen	25 Scenic Dr	.50	17,700	21,900
Willie, Jane	196 Squantum Rd.	.34	39,100	38,400	Zerbel, Marjorie &	13 Webster St.			59,200
Wilson, George Leeb	Gilmore Pond Rd.	CUV 251.00	5,918		Zimmel, Joseph R.	Gilmore Pond Rd.	.79	18,700	12,050
Wilson, Evelyn E.	40-42 Gilson Rd.	12.00	74,200	121,200	Zucco, Peter &				
Wilson, George Leeb	51 Gilson Rd.	.14	25,800	2,500					
Wilson, Evelyn	434 Main St.	2.20	35,750	91,000					
Wilson, H. Stanley &	Off Squantum Rd.	6.12	24,100	61,650					
Wilson, Linda B.	Hillcrest Rd.	.33	18,900	47,700					
Wilson, James K. &	Adams St.	.36	28,900	26,500					
Wilson, Sylvia R.	Woodbound Rd.	1.70	24,200	46,400					
Wilson, Richard H. &	15-17 McCoy Rd.	4.10	71,250	86,350					
Wilson, Pauline	Gilson Rd.	.15	22,600						
Wilson Trustee, Grant M	42 Stratton Rd.	.26	15,150	88,400					
Winslow, Donald F. &	32 East Main St.	.10	10,300	143,600					
Winslow, Anne G.	Tyler Hill Rd.	.67	21,950	33,250					
Wineor III, Paul &	226 Squantum Rd.	2.70	28,300	48,950					
Wineor, Ann W.		1.03	25,700	13,950					
Wirein, Raimo E. &									
Wirein, Karen									
Witkop, Gerald &									
Witkop, Kathryn									
Wood, Herman X. &									
Wood, Joan P.									
Woodbound Partnership									
Woods, Francis M. &									
Woods, Davida R.									
Woodward IV, Barclay J.									
Woodward IV, Barclay J.									
Wooster Sr., Robert P. &									
Wooster, Linda M.									
Wooster, Robert P.									
Wooster, Blanche D.									

TOWN OF JAFFREY - COMPARATIVE ANNUAL TAX RATES



Town of Jaffrey
Office of Selectmen
Jaffrey, NH 03452



SPECIAL COLLECTIONS
UNH LIBRARY
UNIVERSITY OF NEW HAMPSHIRE
DURHAM, NH 03824

BOOK RATE