


NHamp
352.07
W38
1977

Library *Book Room*
University of N. H.
Durham, N. H.



THE
TOWN
OF
WEBSTER




ANNUAL REPORT

1977

*University of
New Hampshire
Library*

THE
TOWN
OF
WEBSTER



ANNUAL REPORT

1977

NHamp
352.07
W38
1977

T O W N O F F I C E R S

MODERATOR

Randolph Inman

TOWN CLERK

Ruth A. Stebbins

TREASURER

Marie Scribner

TAX COLLECTOR

Madeleine Roberts

SELECTMEN

Robert Drown, Sr.

Paul P. Mock

David M. Batchelder

SUPERVISORS

Marion T. Jones

Patricia Inman

Dorice A. Roby

ROAD AGENT

Robert Mock

TRUSTEES OF TRUST FUNDS

Barbara LaValley

Barbara Mock

Patricia Drown

LIBRARY TRUSTEES

Sylvia Hook

Joseph Anthony

Rhonda Wilson

FIRE CHIEF

Benjamin Creighton

DEPUTY FIRE CHIEF

Robert Lake

CHIEF OF POLICE

Seldon Nason

CEMETERY COMMISSIONERS

Patricia P. Inman, Chairman
Sarah M. Allen Duane A. Anderson

PLANNING BOARD

Loren E. Scribner, Chairman
Robert Austin Sidney Taylor
Paul P. Mock Ronald Frost

BOARD OF ADJUSTMENT

Jeremy Pendleton, Chairman
Judith Riggs George Anderson
Joseph Anthony Irving Chase

CONSERVATION COMMISSION

Clarence Jeffrey, Chairman
Patricia Inman Marion Davis Robert Austin

PARKS COMMISSION

Jeremy Pendleton, Chairman
Sandra Starkey Edna Frost
Homer Hunt Minous Cannon

TAX MAP COMMITTEE

Loren E. Scribner, Chairman
Joseph Anthony Jeffrey Bennett Ronald Frost

LIBRARIAN

Helen Chapin

SANITARY LANDFILL COMMITTEE

William Eaton Ronald Frost

BUILDING INSPECTOR

Samuel Wilson

MEMBERS - BOARD OF DIRECTORS -
FRANKLIN VISITING NURSES' ASSOCIATION

Doris Beck Elaine Morrison

WARRANT FOR THE TOWN MEETING

The polls will be open from 11:00 A. M. to 7:00 P. M.

To the Inhabitants of the Town of Webster in the County of Merrimack in said State, qualified to vote in Town Affairs:

You are hereby notified to meet at Grange Hall in said Webster on Tuesday, the 14th day of March, next at 11:00 of the clock in the forenoon, to act upon the following subjects:

1. To choose all necessary Town Officers for the year ensuing.
2. To raise such sums of money as may be necessary to defray town charges for the ensuing year and make appropriations of the same.
 - a. Town Officers' Salaries
 - b. Town Officers' Expenses
 - c. Election & Registration
 - d. Town Hall & Other Town Buildings
 - e. Fire Department
 - f. Conservation Commission
 - g. Insurance
 - h. Planning & Zoning
 - i. Damages & Legal Expense
 - j. Civil Defense
3.
 - a. To see if the Town will vote to raise and appropriate the sum of \$5,300.00 for the purchase of a new Police Cruiser.
 - b. To raise and appropriate the sum of \$9,450.00 for operating expenses of the Police Department.
4. To raise and appropriate such sums of money as may be necessary for the Health Department.
 - a. Concord Hospital
 - b. Franklin Visiting Nurses' Association
 - c. Sanitary Landfill
5. To raise and appropriate such sums of money as may be necessary for maintenance of highways and bridges.
 - a. Summer & Winter Maintenance
 - b. Street Lighting
 - c. General Expenses of Highway Department
6. To see if the Town will vote to raise and appropriate the sum of \$5,565.97 additional highway subsidy, which shall be used only for construction or reconstruction of Class IV and V highways and shall be used to increase the highway appropriation of the Town as of 1977.
7. To raise and appropriate the sum of \$713.12 for Class V road construction.

8. To raise and appropriate the sum of \$1,500.00 for the support of the Town Library.
9. To raise and appropriate such sums of money as may be necessary for Public Welfare.
 - a. Town Poor
 - b. Old Age Assistance
10. To see if the Town will vote to raise and appropriate the sum of \$605.64 for the continuation of services to the Town through the Kearsarge Valley Area Center of the Community Action Program, Belknap-Merrimack Counties, Inc.
11. To raise and appropriate the sum of \$400.00 for expenses for Old Home Day.
12. To raise and appropriate the sum of \$500.00 for the maintenance of the park and playground.
13. To see if the Town will vote to raise and appropriate the sum of \$3,200.00 for the care of the cemeteries.
14. To see if the Town will vote to raise and appropriate the sum of \$18,400.00 for reappraisal of the Town by the Appraisal Division of the Department of Revenue Administration.
15. To see if the Town will vote to allow the fire department to respond to all medical emergencies. If so accepted, guide lines for procedure shall be established by the Fire Chief, Police Chief, and Board of Selectmen.
16. To see if the Town will vote to raise and appropriate the sum of \$1,500.00 for interest on temporary loans.
17. To authorize and empower the Board of Selectmen to borrow for the Town, by issuance of notes, a sum not exceeding \$100,000.00 in anticipation of taxes for the year 1978, said notes payable from said taxes within one year of issuance, and to authorize the Board of Selectmen to determine the rate of interest on such notes and to provide for the sale thereof.
18. To see if the Town will vote to withdraw and expend from the Revenue Sharing Fund the balance as of December 31, 1977 of \$13,514.00 to be used as a set-off against budget appropriations for any of the following purposes:
 - a. Reappraisal
 - b. Sanitary Landfill
 - c. Police Cruiser
19. To see if the Town will vote to authorize the Tax Collector to accept pre-payment of taxes.

20. To see if the Town will vote to transfer tax lien property to private owners by advertised sealed bids. The Selectmen shall have the power to accept or reject any or all bids, and sign and deliver suitable deed to successful purchaser.
21. To see if the Town will vote to accept and expend Federal Anti-Recession Funds.
22. To see if the Town will vote to accept and expend any Federal or State funds, or private gifts and donations.
23. To see if the Town will vote to discontinue the Mutton Road bridge.
24. To see if the Town will vote to accept the road from the intersection of Winnapocket Road to the east side of the berm (Rt. 127 - Putney Hill) - Station 133 + 65 T - Station 144 + 00 T.
25. To transact any other business that may legally come before this meeting.

Given under our hands and seal, this 14th day of February, in the year of our Lord nineteen hundred and seventy-eight.

/s/ Robert F. Drown, Sr.
 /s/ David M. Batchelder
 /s/ Paul P. Mock

SELECTMEN OF WEBSTER

A true copy of Warrant - Attest:

/s/ Robert F. Drown, Sr.
 /s/ David M. Batchelder
 /s/ Paul P. Mock

SELECTMEN OF WEBSTER

BUDGET OF THE TOWN OF WEBSTER, NEW HAMPSHIRE

Appropriations and Estimates of Revenue for the Ensuing Year January 1, 1978 to December 31, 1978

Purpose of Appropriation	Appropriations Previous Fiscal Year	Actual Expenditures Fiscal Year	Appropriations Ensuing Fiscal Year 1978 (1978-79)
GENERAL GOVERNMENT:			
Town Officers' Salaries	\$ 7,500.00	\$ 7,285.00	\$ 7,800.00
Town Officers' Expenses	5,200.00	4,834.00	7,000.00
Election & Registration Expenses	500.00	233.00	500.00
Town Hall & Other Town Buildings	1,700.00	1,493.00	2,000.00
Reappraisal			18,400.00
PROTECTION OF PERSONS & PROPERTY:			
Police Department	8,500.00	8,496.00	9,450.00
Fire Department	9,010.00	10,454.00	10,050.00
Conservation Commission	100.00		100.00
Insurance	2,800.00	3,992.00	6,100.00
Planning & Zoning	200.00	119.00	200.00
Damages & Legal Expense	1,000.00	561.00	1,000.00
Civil Defense	100.00		600.00
HEALTH DEPT. (Incl. Hospitals & Ambulance)			
Concord Hospital	68.00	68.00	77.00
Visiting Nurses' Assoc.	1,104.00	1,166.00	1,166.00
Sanitary Landfill	7,300.00	7,323.00	7,500.00
HIGHWAYS & BRIDGES:			
Highway Subsidy			5,566.00
Town Maintenance –			
Summer & Winter	40,000.00	43,806.00	40,000.00
Street Lighting	250.00	259.00	350.00
General Expenses of Highway			
Department	2,000.00	1,543.00	2,000.00
Town Road Aid	718.00	4,023.00	713.00
LIBRARIES:	1,400.00	1,400.00	1,500.00
PUBLIC WELFARE:			
Town Poor	500.00		500.00
Old Age Assistance	1,000.00	1,345.00	1,500.00
C.A.P.	578.00	578.00	606.00
PATRIOTIC PURPOSES:			
Old Home Day	400.00	400.00	400.00
RECREATION:	500.00	363.00	500.00
PUBLIC SERVICE ENTERPRISES:			
Cemeteries	1,800.00	2,547.00	3,200.00

DEBT SERVICE:			
Interest on Temporary Loans	1,200.00	1,517.00	1,500.00
CAPITAL OUTLAY (List Below):			
Police Cruiser			5,300.00
Payment to Capital Reserve Funds – Reappraisal	10,000.00	10,000.00	
TOTAL APPROPRIATIONS	\$105,428.00	\$113,805.00	\$135,578.00

Sources of Revenue	Estimated Revenue Previous Fiscal Year	Actual Revenue Previous Fiscal Year	Estimated Revenue Ensuing Fiscal Year 1978 (1978-79)
FROM STATE:			
Interest & Dividends Tax	\$16,263.00	\$16,263.00	\$15,000.00
Savings Bank Tax	581.00	581.00	500.00
Meals & Rooms Tax	5,095.00	5,589.00	5,500.00
Highway Subsidy (Cl. IV & V)	9,758.00	9,758.00	9,714.00
Reimbursement State & Fed. Land		290.00	
Reimbursement A/C Flood Control Land	4,122.00	4,069.00	4,000.00
Reim. A/C Business Profits Tax (Town Portion)	1,453.00	1,452.00	1,400.00
Additional Highway Subsidy			5,566.00
National Forest Reserve		2,026.00	
FROM LOCAL SOURCES:			
Dog Licenses	375.00	330.00	300.00
Business Licenses, Permits & Filing Fees	25.00	25.00	25.00
Motor Vehicle Permit Fees	15,000.00	19,428.00	15,000.00
Interest on Taxes & Deposits	3,800.00	3,255.00	3,200.00
Income from Trust Funds		1,420.00	1,400.00
National Bank Stock Taxes	4.00	4.00	4.00
Resident Taxes Retained	5,340.00	5,630.00	5,400.00
Normal Yield Taxes Assessed	3,641.00	4,073.00	2,000.00
Rent of Town Property		1,208.00	1,200.00
Miscellaneous		75.00	
SURPLUS:	25,000.00	25,000.00	10,000.00
FROM FEDERAL SOURCES:			
Revenue Sharing			13,514.00
* TOTAL REVENUES FROM ALL SOURCES EXCEPT PROPERTY TAXES	90,457.00	100,476.00	93,723.00
* AMOUNT TO BE RAISED BY PROPERTY TAXES			41,855.00
TOTAL REVENUES			\$135,578.00

T A X Y E A R 1 9 7 7
SUMMARY INVENTORY OF VALUATION

ITEM	1977 VALUATION		
Land	\$1,882,796.00		
Buildings	6,074,930.00		
Factory Buildings	77,300.00		
Public Utilities - - Electric *	886,000.00		
House Trailers, Mobile Homes & Travel Trailers Assessed as Personal Property (Number - 27)	172,030.00		
Boats & Launches (Number - 21)	<u>12,225.00</u>		
TOTAL VALUATION BEFORE EXEMPTIONS ALLOWED	\$9,105,281.00		
Blind Exemptions (Number - 1)	\$ 5,000.00		
Elderly Exemptions (Number - 26)	<u>114,250.00</u>		
TOTAL EXEMPTIONS ALLOWED	<u>119,250.00</u>		
NET VALUATION ON WHICH TAX RATE IS COMPUTED	\$8,986,031.00		
* Concord Electric Co.	\$ 91,000.00		
New England Power Co.	690,000.00		
Public Service Co.	<u>105,000.00</u>		
Total	\$886,000.00		
Number of Inventories Distributed in 1977	877	Number of Individuals Applying for an Elderly Exemption 1977	17 at 5,000 6 at 10,000 3 at 20,000
Date 1977 Inventories Were Mailed	3-14-77	Number of Individuals Granted an Elderly Exemption 1977	17 at 5,000 6 at 10,000 3 at 20,000
Number of Inventories Returned in 1977	505		
Number of Property Owners who were granted Current Use Exemption in 1977 and total number of acres exempted:			None

STATEMENT OF APPROPRIATIONS

Taxes Assessed for the Tax Year 1977

<u>APPROPRIATIONS</u>	<u>AMOUNT</u>
Town Officers' Salaries	\$ 7,500.00
Town Officers' Expenses	2,500.00
Election and Registration Expenses	500.00
Town Hall and Other Buildings Expenses	1,700.00
General Expense	1,100.00
Rent of Grange Hall	1,000.00
Tax Map Committee	500.00
Police Department	8,500.00
Fire Department, Inc. Forest Fires	9,010.00
Planning and Zoning	200.00
Insurance	2,800.00
Civil Defense	100.00
Conservation Commission	100.00
Concord Hospital	68.00
Franklin Visiting Nurses' Association	1,104.10
Sanitary Landfill	7,300.00
Town Road Aid	717.71
Town Maintenance	40,000.00
Street Lighting	250.00
General Expenses of Highway Department	2,000.00
Library	1,400.00
Town Poor	500.00
Old Age Assistance	1,000.00
Community Action Program	577.75
Old Home Day	400.00
Parks and Playgrounds	500.00
Cemeteries	1,800.00
Damages and Legal Expenses	1,000.00
Audit by Public Accountant	600.00
Interest on Temporary Loans	1,200.00
Capital Reserve Funds (Reappraisal)	<u>10,000.00</u>
TOTAL APPROPRIATIONS	\$105,927.56
Less: Revenues and Credits	
Resident Taxes	\$ 5,340.00
National Bank Stock Taxes	4.00
Yield Taxes	3,641.00
Meals and Rooms Tax	5,095.00
Interest and Dividends Tax	16,263.00
Savings Bank Tax	581.00
Highway Subsidy	9,757.88
State Aid Flood Control Land	4,121.83
Reimbursement a/c Gas Tax	35.00
Dog Licenses	375.00
Business Licenses, Permits and Filing Fees	25.00
Interest Received on Deposits	3,800.00
Motor Vehicle Permit Fees	15,000.00
Surplus	<u>25,000.00</u>
TOTAL REVENUES AND CREDITS	\$ 89,038.71

Total Town Appropriations	\$105,927.56
Total Revenues and Credits	<u>89,038.71</u>
Net Town Appropriations	\$ 16,888.85
Net School Appropriations	219,654.27
County Tax Assessments	<u>31,565.00</u>
Total of Town, School and County	\$268,108.12
DEDUCT Total Business Profits Tax Reimbursement	1,453.00
ADD War Service Credits	4,900.00
ADD Overlay	<u>5,214.69</u>
Property Taxes To Be Raised	\$276,769.75

TAXES ASSESSED & TAX RATE

Net Assessed Valuation	\$8,986,031.00
Taxes Committed to Collector:	
Town Property Taxes Assessed	\$276,769.75
Precinct Taxes Assessed	<u>8,781.75</u>
Total Gross Property Taxes	\$285,551.50
Less: Est. War Service Tax Credits	<u>4,900.00</u>
Net Property Tax Commitment*	<u>\$280,651.50</u>
Tax Rate	\$3.08

* The amount of property tax commitment is subject to adjustment by reason of any increase or decrease in War Service Tax Credits which may result based on the above approved rate.

The net amounts approved for school and county are as follows:

Net School Appropriations	\$219,654.27
County Tax Assessment	31,565.00

In arriving at the above approved rate the Overlay has been set in the amount of \$5,214.69.

PLODZIK AND SANDERSON
ACCOUNTANTS AND AUDITORS
KEARSARGE BUILDING
5 SOUTH STATE STREET
CONCORD, N. H. 03301

January 18, 1977

TOWN OF WEBSTER

AUDITOR'S OPINION

We have examined and audited the accounts and records of the Town of Webster, New Hampshire for the fiscal year ended December 31, 1977.

Our examination was made in accordance with generally accepted auditing standards and accordingly, included such tests of the accounting records and such other auditing procedures as were considered necessary in the circumstances.

In our opinion, the accompanying balance sheet and statements of sources of revenue and expenditures present fairly the financial position of the Town of Webster, New Hampshire at December 31, 1977 and the results of its operations for the year then ended, in conformity with generally accepted accounting principles applicable to governmental entities, applied on a consistent basis.

Respectfully submitted,

Plodzik + Sanderson

/bd1

PLODZIK AND SANDERSON
ACCOUNTANTS AND AUDITORS
KEARSARGE BUILDING
5 SOUTH STATE STREET
CONCORD, N. H. 03301

January 18, 1977

TOWN OF WEBSTER

LETTER OF TRANSMITTAL

Members of the Board of Selectmen
Town of Webster
Webster, New Hampshire 03301

Gentlemen:

We have examined the financial statements of the Town of Webster, New Hampshire for the fiscal year ended December 31, 1977, and have prepared the attached exhibits in conformity with the recommended format prescribed by the Municipal Services Division of the State of New Hampshire in accordance with R.S.A. 71-A:19. Included in the examination and audit were the accounts and records of the Board of Selectmen, Treasurer, Tax Collector, Town Clerk, Library Trustees, Trustees of Trust Funds, and Old Home Day Association Fund.

FINANCIAL INFORMATION

General Fund

<u>Comparative Balance Sheet</u>	Exhibit A-1
<u>Statement of Change in Fund Balance</u>	Exhibit A-2
<u>Statement of Appropriations and Expenditures</u>	Exhibit A-3
<u>Statement of Estimated and Actual Revenue and Budget Summary</u>	Exhibit A-4

A comparative balance sheet disclosing the financial condition of the general fund at December 31, 1977 and December 31, 1976 is presented in Exhibit A-1. As indicated therein, the Town had a current surplus of \$37,314 at December 31, 1977, compared to a current surplus of \$51,600 at December 31, 1976. A statement of the change in fund balance is shown in Exhibit A-2.

*Statements of appropriations and expenditures, estimated and actual revenue are included in Exhibits A-3 and A-4, respectively. As indicated by the budget summary, Exhibit A-4, a revenue surplus of \$10,826, less a net overdraft of appropriations of \$112, resulted in a budget surplus of \$10,714 for 1977.

TOWN OF WEBSTER

January 18, 1977

OTHER FUNDS AND OFFICIALS' ACCOUNTS
CASH BASIS STATEMENTS

The accompanying supplemental exhibits covering segregated funds and the accounts of those officials entrusted with the custody, receipt or expenditure of Town funds, are presented in accordance with the current requirements of the Municipal Services Division of the State of New Hampshire. Although not considered necessary for a fair presentation of the financial statements and results of operations, our examination of these accounts included the same tests and auditing procedures applied in the examination of the aforementioned exhibits. In our opinion, these exhibits present fairly the revenues collected and expenditures paid arising from cash transactions then ended on a basis consistent with that of the preceding year.

We would like to thank the officials of the Town of Webster for their cooperation in providing us with the documents necessary for completion of the audit.

Very truly yours,

Plodzik + Sanderson

/bd1

TOWN OF WEBSTER

NOTES TO FINANCIAL STATEMENTS

Summary of Significant Accounting Policies

Funds

Under governmental accounting, self-balancing financial statements are prepared for each fund. A fund is defined as an independent fiscal and accounting entity with a self-balancing set of accounts; recording cash and other resources together with all related liabilities, obligations, reserves and equities which are segregated for the purpose of carrying on specific activities or attaining certain objectives in accordance with special regulations or limitations. Please refer to the exhibits enumerated in the table of contents for the funds included in this report.

Accounting Method

The Town of Webster maintains its financial records using budgetary and single entry cash basis accounting. The financial statements have been prepared under the modified accrual method of accounting as applied to governmental entities. Routine operating bills received after December 31 are included in the subsequent year's expenses. This practice is consistent with that of preceding fiscal years.

General Fixed Assets

The Town of Webster does not maintain a record of fixed assets. Accordingly, a report of this type fund was not included within the scope of this audit.

EXHIBIT A-1
TOWN OF WEBSTER
General Fund
Comparative Balance Sheet
December 31, 1977 and December 31, 1976

<u>ASSETS</u>	<u>December 31, 1977</u>	<u>December 31, 1976</u>
<u>Cash</u>		
In Checking	\$72,534	\$83,076
In Savings	14,371	15,511
Parks and Recreation Commission Fund	<u>88</u>	<u>84</u>
	\$ 86,993	\$ 98,671
<u>Capital Reserve Funds</u>		
Town Hall Sales Fund	\$26,381	\$24,372
Special Cemetery	1,488	1,411
Fire Equipment	3,455	3,293
Building Fund	8,432	7,994
Sanitary Landfill	520	
Reappraisal	<u>10,000</u>	
	50,276	37,070
<u>Accounts Receivable</u>		
<u>Due From State of New Hampshire</u>		
Flood Control Land	4,069	
<u>Taxes Receivable</u>		
Property	\$52,101	\$40,962
Precinct	2,229	2,506
Resident	610	730
Yield	461	1,129
Tax Liens	<u>9,466</u>	<u>4,366</u>
	64,867	49,693
TOTAL ASSETS	<u>\$206,205</u>	<u>\$185,434</u>

<u>LIABILITIES, RESERVES AND FUND BALANCE</u>	<u>December 31, 1977</u>	<u>December 31, 1976</u>
<u>Liabilities and Reserves</u>		
<u>Due State of New Hampshire</u>		
Bond and Debt Retirement Tax	\$ 1,003	\$ 188
Dog Licenses Collected	<u>3</u>	<u> </u>
	\$ 1,006	\$ 188
Special Appropriations Forwarded	8,077	8,062
Yield Tax Security Deposits	656	1,267
<u>Restricted Assets</u>		
Unappropriated Revenue Sharing Funds	\$13,514	\$6,244
Unappropriated Anti-Recession Act Funds	114	
Duncan Fund	4,276	895
Parks and Recreation Commission Fund	<u>88</u>	<u>84</u>
	17,992	7,223
Precinct Tax Payable	2,224	2,466
School Tax Payable	88,660	77,558
Capital Reserve Funds	<u>50,276</u>	<u>37,070</u>
Total Liabilities and Reserves	\$168,891	\$133,834
Current Surplus	<u>37,314</u>	<u>51,600</u>
TOTAL LIABILITIES, RESERVES AND FUND BALANCE	<u>\$206,205</u>	<u>\$185,434</u>

See Notes To Financial Statements

EXHIBIT A-2
TOWN OF WEBSTER
General Fund
Statement of Change in Fund Balance
Fiscal Year Ended December 31, 1977

Current Surplus - December 31, 1976	\$51,600
Current Surplus - December 31, 1977	<u>37,314</u>
Decrease in Current Surplus	<u>\$14,286</u>

Analysis of Change

<u>Decrease in Current Surplus</u>	
Surplus Used To Reduce Tax Rate	\$25,000
<u>Increase in Current Surplus</u>	
1977 Budget Surplus (Exhibit A-4)	<u>10,714</u>
Net Decrease in Current Surplus	<u>\$14,286</u>

See Notes To Financial Statements

EXHIBIT A-3
TOWN OF WEBSTER
General Fund

Statement of Appropriations and Expenditures
Fiscal Year Ended December 31, 1977

	Encumbered From 1976	Appropriations 1977	Refunds	Total Amount Available	Expended 1977	Encumbered	(Over) Under Budget
<u>General Government</u>							
Town Officers' Salaries	\$	\$ 7,500	\$	\$ 7,500	\$ 7,285	\$	\$ 215
Town Officers' Expenses		2,500		2,500	2,978		(478)
Election and Registration Expenses		500		500	233		267
Town Hall and Buildings Maintenance		1,700		1,700	1,493		207
Rent of Grange Hall		1,000		1,000	1,000		
Tax Map Committee		500		500	108		392
General Expense		1,100		1,100	856		244
Audit		600		600		600	
<u>Protection of Persons and Property</u>							
Police Department		8,500	119	8,619	8,496		123
Fire Department		9,010	1,488	10,498	10,454		44
Planning and Zoning		200		200	119		81
Insurance		2,800		2,800	3,992		(1,192)
Civil Defense		100		100			100
Conservation Commission		100		100			100
<u>Health and Sanitation</u>							
Health Department, Including Hospitals		68		68	68		
Visiting Nurses Association	62	1,104		1,166	1,166		
Sanitary Landfill	7,500	7,300		14,800	7,323	7,477	
<u>Highways and Bridges</u>							
Duncan Fund			3,717	4,612	336		
Town Road Aid		718	3,305	4,023	4,022		1
Town Maintenance		40,000		40,000	43,806		(3,806)
Street Lighting		250		250	259		(9)
General Expenses of Highway Department		2,000		2,000	1,543		457
<u>Libraries</u>							
Public Welfare							
Town Poor		500		500			500
Old Age Assistance		1,000	47	1,047	1,345		(298)
Community Action Program		578		578			

<u>Patriotic Purposes</u>	400	400	400	400			
<u>Recreation</u>	500	500	363	137			
<u>Public Service Enterprises</u>							
<u>Cemeteries</u>	1,800	1,800	2,547	(747)			
<u>Unclassified</u>							
<u>Damages and Legal Expenses</u>	1,000	1,000	561	439			
<u>Debt Service</u>							
<u>Interest on Temporary Loans</u>	1,200	30	1,230	1,517	(287)		
<u>Capital Outlay</u>							
<u>Highway Equipment</u>			800	(800)			
<u>Payments to Capital Reserve Funds</u>	500	10,000	10,500				
<u>Total Town Appropriations</u>	\$ 8,957	\$105,928	\$8,706	\$123,591	\$115,548	\$ 12,353	(\$4,310)
<u>Payments To Other Governmental Divisions</u>							
County Tax		31,565	31,565				
School District Assessment	77,558	219,654	297,212	208,552	88,660		
Precinct Taxes	2,466	8,782	11,248	9,024	2,224		
<u>Overlay</u>		5,215	5,215	1,017	4,198		
<u>Totals</u>	\$88,981	\$371,144	\$8,706	\$468,831	\$365,706	\$103,237	(\$ 112)

See Notes To Financial Statements

EXHIBIT A-4
TOWN OF WEBSTER
General Fund
Statement of Estimated and Actual Revenue and Budget Summary
Fiscal Year Ended December 31, 1977

SOURCE	-----Revenue-----		Over (Under) Budget
	Estimated	Actual	
<u>Local Taxes</u>			
<u>Current Year</u>			
Property	\$280,652	\$281,262	\$ 610
Resident	5,340	5,630	290
Yield	3,641	4,073	432
National Bank Stock	4	4	
<u>Prior Years</u>			
Property		97	97
Resident		100	100
Interest on Delinquent Taxes	2,000	2,157	157
<u>From State of New Hampshire</u>			
Meals and Rooms Tax	5,095	5,589	494
Interest and Dividends Tax	16,263	16,263	
Savings Bank Tax	581	581	
Highway Subsidy	9,758	9,758	
State Aid Flood Control Land	4,122	4,069	(53)
Business Profits Tax	1,453	1,452	(1)
Gas Tax Refunds	35	35	
Reimbursement a/c State and Federal Lands		290	290
National Forest Reserve		2,026	2,026
<u>From Local Sources, Except Taxes</u>			
Dog Licenses	375	330	(45)
Business Licenses, Permits and Fees	25	25	
Interest Received on Deposits	1,800	1,098	(702)
Motor Vehicle Permit Fees	15,000	19,428	4,428
Income From Trust Funds		1,420	1,420
Sanitary Landfill Agreement		1,208	1,208
Miscellaneous		75	75
<u>Surplus Used To Reduce Tax Rate</u>	<u>25,000</u>	<u>25,000</u>	
<u>Totals</u>	<u>\$371,144</u>	<u>\$381,970</u>	<u>\$10,826</u>

EXHIBIT A-4 (Continued)
 TOWN OF WEBSTER
 General Fund
 Statement of Estimated and Actual Revenue and Budget Summary
 Fiscal Year Ended December 31, 1977

Budget Summary

Estimated Revenue	\$371,144	
Actual Revenue	<u>381,970</u>	
Revenue Surplus		\$10,826
Total Appropriations	\$371,144	
Net Expenditures and Encumbrances	<u>371,256</u>	
Net Overdraft of Appropriations		<u>112</u>
1977 Budget Surplus		<u>\$10,714</u>

See Notes To Financial Statements

EXHIBIT B-1
TOWN OF WEBSTER
General Fund
Classified Statement of Cash Receipts and Expenditures
Fiscal Year Ended December 31, 1977

RECEIPTS

Current Revenue

From Local Taxes

Current Year

Property	\$220,558	
District	6,740	
Resident	4,940	
National Bank Stock	4	
Yield	4,888	
		\$237,130

Prior Years

Property	\$ 40,346	
District	2,375	
Resident	590	
Yield	667	

Tax Sales Redeemed		43,978
Interest on Delinquent Taxes		1,525
Resident Tax Penalties		2,098
		71

\$284,802

From State of New Hampshire

Highways and Bridges

Town Road Aid	\$ 3,305	
Class V Highway Maintenance	3,717	
Highway Subsidy	9,758	

\$ 16,780

Interest and Dividends Tax		16,263
Savings Bank Tax		581
Reimbursement a/c State and Federal Lands		290
Fighting Forest Fires		133
Meals and Rooms Tax		5,589
Business Profits Tax		1,452
National Forest Reserve		2,026
Road Toll Refunds		237
Old Age Assistance Recovery		47

43,398

From Local Sources, Except Taxes

Motor Vehicle Permit Fees		\$ 19,486
Dog Licenses		333
Interest Received on Deposits		1,098
Income from Trust Funds		1,420
Sanitary Landfill Agreement		1,208
Business Licenses, Permits and Fees		25
Miscellaneous		17

23,587

Total Current Revenue Receipts

\$351,787

EXHIBIT B-1 (Continued)
TOWN OF WEBSTER
General Fund
Classified Statement of Cash Receipts and Expenditures
Fiscal Year Ended December 31, 1977

RECEIPTS (Continued)

<u>Receipts Other Than Current Revenue</u>		
Proceeds of Tax Anticipation Notes		\$ 90,000
Yield Tax Security Deposits		1,750
New Trust Funds Received During Year		200
Merrimack County Flood Control Agreement		58
<u>Grants From U.S.A.</u>		
Revenue Sharing	\$ 6,740	
Interest on Revenue Sharing Funds	530	
Anti-Recession Fiscal Assistance Program	<u>114</u>	
		7,384
Refunds and Reimbursements		<u>1,302</u>
<u>Total Receipts Other Than Current Revenue</u>		<u>\$100,694</u>
Total Cash Receipts		\$452,481
Cash Balance - December 31, 1976		<u>98,587</u>
GRAND TOTAL		<u><u>\$551,068</u></u>

EXPENDITURES

<u>General Government</u>		
Town Officers' Salaries	\$ 7,285	
Town Officers' Expenses	2,978	
Election and Registration Expenses	233	
Town Hall and Buildings Maintenance	1,493	
Rent of Grange Hall	1,000	
Tax Map Committee	108	
General Expense	<u>856</u>	
		\$ 13,953
<u>Protection of Persons and Property</u>		
Police Department	\$ 8,496	
Fire Department, Including Forest Fires	10,454	
Planning and Zoning	119	
Insurance	<u>3,992</u>	
		23,061
<u>Health and Sanitation</u>		
Health Department, Including Hospitals	\$ 68	
Visiting Nurse Association	1,166	
Sanitary Landfill Agreement	<u>7,323</u>	
		8,557

EXHIBIT B-1 (Continued)
 TOWN OF WEBSTER
 General Fund
 Classified Statement of Cash Receipts and Expenditures
 Fiscal Year Ended December 31, 1977

EXPENDITURES (Continued)

<u>Highways and Bridges</u>			
Duncan Fund	\$	336	
Town Road Aid		4,022	
Town Maintenance		43,806	
Street Lighting		259	
General Expenses of Highway Department		<u>1,543</u>	\$ 49,966
<u>Libraries</u>			1,400
<u>Public Welfare</u>			
Old Age Assistance	\$	1,345	
Community Action Program		<u>578</u>	1,923
<u>Patriotic Purposes</u>			400
<u>Recreation</u>			363
<u>Public Service Enterprises</u>			
Cemeteries			2,547
<u>Unclassified</u>			
Damages and Legal Expenses	\$	561	
Taxes Bought By Town		4,188	
Payments to Trustees of Trust Funds		200	
<u>Abatements and Refunds</u>			
Property Tax	\$	56	
Motor Vehicle		58	
Interest		<u>12</u>	
		126	
Subsequent Tax Payment		2,599	
Yield Tax Security Deposits		<u>2,361</u>	10,035
<u>Debt Service</u>			
<u>Interest on Debt</u>			
Tax Anticipation Notes	\$	1,517	
<u>Principal of Debt</u>			
Tax Anticipation Notes		<u>90,000</u>	91,517
<u>Capital Outlay</u>			
Highway Equipment	\$	800	
Payments to Capital Reserve Funds		<u>10,500</u>	11,300

EXHIBIT B-1 (Continued)
 TOWN OF WEBSTER
 General Fund
 Classified Statement of Cash Receipts and Expenditures
 Fiscal Year Ended December 31, 1977

EXPENDITURES (Continued)

Payments To Other Governmental Divisions

County Tax	\$ 31,565	
Precinct Tax	9,024	
<u>School District Assessment</u>		
1976-77	\$ 77,558	
1977-78	<u>130,994</u>	
		<u>208,552</u>
		\$249,141
 Total Cash Expenditures		 \$464,163
 Cash Balance - December 31, 1977		 <u>86,905</u>
 GRAND TOTAL		 <u>\$551,068</u>

EXHIBIT B-2
TOWN OF WEBSTER
Revenue Sharing Account
Statement of Revenue, Expenditures and Fund Balance
Fiscal Year Ended December 31, 1977

<u>Unexpended Fund Balance - December 31, 1976</u>		\$ 6,244
<u>Add Revenue</u>		
Entitlement Payments	\$6,740	
Interest Earned	<u>530</u>	
<u>Total Receipts</u>		<u>7,270</u>
<u>Total Amount Available</u>		\$13,514
<u>Less Expenditures</u>		<u>- 0 -</u>
<u>Unexpended Fund Balance - December 31, 1977</u>		<u>\$13,514</u>

EXHIBIT C-1
TOWN OF WEBSTER
Summary of Warrants
Fiscal Year Ended December 31, 1977

	-----Levies Of:-----			Prior
	1977	1976	1975	Years
<u>Uncollected Taxes - December 31, 1976</u>				
Property		\$40,752	\$28	\$182
Pillsbury Lake District		2,490	4	12
Resident		730		
Yield		1,129		
<u>Taxes Committed To Collector</u>				
Property	271,870			
Pillsbury Lake District	8,781			
Resident	5,250			
National Bank Stock	4			
Yield	4,888			
<u>Added Taxes</u>				
Property	530	97		
Pillsbury Lake District	81			
Resident	380	100		
<u>Interest on Delinquent Taxes</u>				
	47	1,874		
<u>Penalties on Delinquent Resident Taxes</u>				
	12	59		
<u>Total Debits</u>	\$291,843	\$47,231	\$32	\$194

- CR. -

<u>Remittances To Treasurer</u>			
Property Taxes	\$220,558	\$40,346	\$
Pillsbury Lake District Taxes	6,740	2,375	
Resident Taxes	4,940	590	
National Bank Stock Taxes	4		
Yield Taxes	4,888	667	
Interest	47	1,874	
Penalties	12	59	
<u>Abatements Allowed</u>			
Property Taxes	454		
Pillsbury Lake District Taxes	25		
Resident Taxes	90	230	
<u>Uncollected Taxes - December 31, 1977</u>			
Property	51,388	503	28
Pillsbury Lake District	2,097	116	4
Resident	600	10	12
Yield		461	
<hr/>			
<u>Total Credits</u>	\$291,843	\$47,231	\$32
			\$194

EXHIBIT C-2
TOWN OF WEBSTER
Summary of Tax Sale Accounts
Fiscal Year Ended December 31, 1977

	-----Levies Of:-----			
- DR. -	1976	1975	1974	Prior Years
<u>Unredeemed Taxes - December 31, 1976</u>	\$	\$3,526	\$774	\$66
<u>Tax Sale of August 15, 1977</u>	4,188			
<u>Interest and Costs Collected After Sale</u>	9	47	111	10
<u>Total Debits</u>	\$4,197	\$3,573	\$885	\$76
- CR. -				
<u>Remittances To Treasurer</u>				
Redemptions	\$ 486	\$ 265	\$774	\$
Interest and Costs	9	47	111	10
<u>Abatements Allowed</u>	84	78		
<u>Unredeemed Taxes - December 31, 1977</u>	3,618	3,183		66
<u>Total Credits</u>	\$4,197	\$3,573	\$885	\$76

EXHIBIT D
TOWN OF WEBSTER
Statement of Town Clerk's Account
Fiscal Year Ended December 31, 1977

- DR. -	
<u>Motor Vehicle Permits Issued</u>	\$19,486
<u>Dog Licenses Issued</u>	
Town's Share	\$358
State's Share	<u>3</u>
	\$361
<u>Less Clerk Fees</u>	<u>28</u>
	333
<u>Dog Fine</u>	<u>10</u>
<u>Total Debits</u>	<u>\$19,829</u>
- CR. -	
<u>Remittances To Treasurer</u>	
Motor Vehicle Permit Fees	\$19,486
Dog Licenses	333
Dog Fine	<u>10</u>
<u>Total Credits</u>	<u>\$19,829</u>

Note - The present system inaugurated by the State of New Hampshire in issuing motor vehicle permits to the Town Clerks creates an audit problem due to the fact that the permits are preprinted and are therefore not accounted for by the Clerk numerically.

Although our examination of the records included such tests as we considered necessary to express an opinion on the financial statements, it is not practical to account for 100% of the motor vehicle permits issued to the Clerk by the State of New Hampshire.

EXHIBIT E-1
TOWN OF WEBSTER
Public Library
General Account
Statement of Cash Receipts and Expenditures
Fiscal Year Ended December 31, 1977

<u>Cash Balance - December 31, 1976</u>	\$ 19
<u>Receipts During Year</u>	
Town Appropriation	\$1,400
Donations	100
Refund	<u>7</u>
<u>Total Receipts</u>	<u>1,507</u>
<u>Total Amount Available</u>	\$1,526
<u>Expenditures During Year</u>	
Books and Periodicals	\$ 727
Librarian Expenses	215
Furniture and Equipment	261
Repairs	42
Supplies	11
Dues	9
Bank Service Charges	<u>8</u>
<u>Total Expenditures</u>	<u>1,273</u>
<u>Cash Balance - December 31, 1977</u>	<u>\$253</u>

EXHIBIT E-2
TOWN OF WEBSTER
Public Library
Gift and Fine Account
Statement of Cash Receipts and Expenditures
Fiscal Year Ended December 31, 1977

<u>Cash Balance - December 31, 1976</u>	\$296
<u>Receipts During Year</u>	
Gifts	\$125
Fines	14
Interest	<u>4</u>
<u>Total Receipts</u>	<u>143</u>
<u>Total Amount Available</u>	\$439
<u>Expenditures During Year</u>	
Portable Racks	\$262
Book List	<u>24</u>
<u>Total Expenditures</u>	<u>286</u>
<u>Cash Balance - December 31, 1977</u>	<u>\$153</u>

EXHIBIT F-1
TOWN OF WEBSTER
Trust Funds
Summary of Principal, Income and Investments
Fiscal Year Ended December 31, 1977

	-----PRINCIPAL-----		
	Balance December 31, 1976	New Funds Created	Balance December 31, 1977
<u>Cemetery Funds</u>			
Common Trust #1	\$ 2,990	\$	\$ 2,990
Common Trust #2	2,949		2,949
Common Trust #3	1,800		1,800
Common Trust #4	1,600		1,600
Central New Hampshire Power Company Trust	8,000		8,000
Samuel Wilson Trust	100		100
Paul Fisher Trust	100		100
A.M. & Josephine L. Simpson Trust	10		10
M.H. & B. Cannon Trust	100		100
Meier Family Trust		200	200
<u>Capital Reserve Funds</u>			
Town Hall Sales Fund	10,000		10,000
Special Cemetery	897		897
Fire Equipment	3,000		3,000
Building Fund	4,705		4,705
Sanitary Landfill		500	500
Reappraisal		10,000	10,000
<u>Total Trust Funds</u>	\$36,251	\$10,700	\$46,951

<u>INCOME</u>				Balance Of Principal and Income December 31, 1977
Balance December 31, 1976	Earned During Year	Expended During Year	Balance December 31, 1977	
\$ 43	\$ 240	\$ 246	\$ 37	\$ 3,027
	233	233		2,949
91	149	149	91	1,891
	122	122		1,600
157	648	648	157	8,157
	6	6		100
	5	5		100
	6	6		10
	5	5		100
				200
14,372	2,009		16,381	26,381
514	77		591	1,488
293	162		455	3,455
3,289	438		3,727	8,432
	20		20	520
				10,000
\$18,759	\$4,120	\$1,420	\$21,459	\$68,410

Investments

<u>Banks</u>		
<u>Passbook Savings</u>		
Bank of New Hampshire	\$10,200	
Concord Savings Bank	11,887	
New Hampshire Savings Bank	<u>2,318</u>	\$24,405
<u>Time Certificates of Deposit</u>		
Concord Savings Bank	\$29,330	
Merrimack County Savings Bank	1,891	
New Hampshire Savings Bank	<u>12,784</u>	44,005
<u>Total Investments</u>		<u>\$68,410</u>

EXHIBIT F-2
TOWN OF WEBSTER
Trust Funds - Income Account
Statement of Cash Receipts and Expenditures
Fiscal Year Ended December 31, 1977

<u>Cash Balance - December 31, 1976</u>	\$ 6
<u>Receipts During Year</u>	
Interest Income	<u>1,414</u>
<u>Total Amount Available</u>	\$1,420
<u>Expenditures During Year</u>	
To Town of Webster - Cemetery Care	<u>1,420</u>
<u>Cash Balance - December 31, 1977</u>	<u>\$ - 0 -</u>

EXHIBIT G
TOWN OF WEBSTER
Old Home Day Association
Statement of Cash Receipts and Expenditures
Fiscal Year Ended December 31, 1977

<u>Cash Balance - December 31, 1976</u>	\$179
<u>Receipts During Year</u>	
Town Appropriation	\$400
Donations	22
Interest	<u>10</u>
<u>Total Receipts</u>	<u>432</u>
<u>Total Amount Available</u>	\$611
<u>Expenditures During Year</u>	
Music	\$155
Parade Prizes and Sweepstakes	82
Gifts and Donations	37
Programs	34
Insurance	25
Children's Games	22
Postage and Supplies	21
Gifts for 1978 Activity	<u>10</u>
<u>Total Expenditures</u>	<u>386</u>
<u>Cash Balance - December 31, 1977</u>	<u>\$225</u>

SCHEDULE OF TOWN PROPERTY

As of December 31, 1977

<u>DESCRIPTION</u>	<u>VALUE</u>
Town Hall, Lands and Buildings	\$ 20,000.00
Furniture and Equipment	4,000.00
Libraries, Lands and Buildings	
Furniture and Equipment	4,000.00
Police Department, Lands and Buildings	
Equipment	4,000.00
Fire Department, Lands and Buildings	20,000.00
Equipment	50,000.00
Highway Department, Lands and Buildings	5,000.00
Equipment	4,000.00
Materials and Supplies	500.00
Parks, Commons and Playgrounds	10,000.00
All Lands and Buildings acquired through Tax Collector's deeds:	
Lot 24A, Section 5 - Pillsbury Lake	1,000.00
Lot 56AB, Section 1 - Pillsbury Lake	1,000.00
Lot 45, Section 5 - Pillsbury Lake	1,000.00
Lot 32, Section 5 - Pillsbury Lake	1,000.00
Lot 21, Section 4 - Pillsbury Lake	1,000.00
TOTAL	<u>\$126,500.00</u>

TOWN OF WEBSTER

TOWN CLERK'S REPORT

Auto Permit Fees			\$19,486.00
Less Fees	993 @ \$100	\$	993.00
Net Auto Fees			18,493.00
Dog License Fees			
126 @ \$2.00			252.00
12 @ \$5.00			60.00
2 @ \$3.50			7.00
4 @ \$6.00			<u>24.00</u>
Penalties			<u>18.00</u>
		\$	361.00
Less Fees		-	<u>27.60</u>
Net Dog Fees		\$	333.40 333.40
Dog Fine		10.00	<u>10.00</u>
Total Remittances to Treasurer			\$19,829.40

Respectfully submitted,

Ruth A. Stebbins
TOWN CLERK

FIRE CHIEF'S REPORT

In November of 1977 Benjamin Creighton resigned as Fire Chief for personal reasons. Myself plus all the Firefighters in the department would like to express our sincere thank you for the job he did as Fire Chief. He will still remain a Firefighter which will contribute greatly to the Fire Department.

We would also like to thank the women of the Ladies Auxiliary, they have been greatly appreciated.

TRAINING

In November we started an advanced First Aid Course. This will be a 60 hour course. During the year of 1977 we trained as follows:

8 weeks Basic First Aid (State instructed)
 8 weeks Officers' Training (State instructed)
 16 hours Fire School at Keene (State instructed)
 16 hours Fire School at Franklin (State instructed)
 8 hours Fire School at Lily Pond (State instructed)
 8 hours Fire School at Laconia (State instructed)
 3 hours Scott Air Tank Class
 8 hours house burn at Franklin
 6 hours coal shed burn at Franklin
 4 hours Mutual Aid Drill (Boscawen)
 4 hours Mutual Aid Drill (Webster)
 14 hours house burn Drill (Gene Blake's)

RECREATION

This year we continued our annual Lobster and Clam Bake. We also set up a booth at the Hopkinton Fair to sell corn. All of the proceeds from these functions went into the Webster Fireman's Relief Association. Our softball team and bowling continued, with the bowling team taking first place in their league.

COMMUNICATIONS

Last year we entered the Concord Compact Mutual Aid System. We purchased one mobile radio for Engine #3, also one portable radio and nine pagers in June. We also set up the FM Base Station at the Fire House. During the year we applied for Federal Funds for two more pagers which was approved. The communication we now have has been a big asset to the department.

EMERGENCY RESPONSE

Structure Fires -----	4
Chimney Fires -----	7
Smoke Investigations -----	1
Service Calls -----	5
Mutual Aid -----	6
Brush Fires -----	6
Automobile Accidents -----	5
Search for lost persons -----	2
Medical Emergency -----	8
Total	44

The Webster Fireman's Relief Association, Inc. is a non profit organization, created one year ago, with the sole purpose of aiding the Fire Department and its firefighters. Executive officers are Ben Creighton, Bob Lake, Dan Creighton, Mike Jenovese and Gene Blake.

This association will perform the same functions as the Once A Month Club performed. It will be used to take some of the burden from the tax payers of Webster, for the purpose of buying extra equipment that is needed for your Fire Department.

The main source of revenue is the monthly prize drawings held on the night of our monthly meeting. There are 125 participants in the raffle who purchase a number for the year. The price is \$1.00 per month. First prize is \$40.00, second prize is \$22.50 and the third prize is \$12.50. \$75.00 is awarded as prize money each month, with the remainder of \$50.00 going to the Fire Department.

Besides the raffle drawing we also have occasional raffle drawings with other types of prizes, fire extinguisher and smoke detector sales, our annual lobster cookout, and our newest venture - the corn bake at the Hopkinton Fair.

Money raised by the Webster Fireman's Relief Association in 1977 came to \$5,660.00. Expenses were \$4,065.00, which gave us the difference of \$1,595.00. With this money we purchased uniforms for the men, five walkie talkies for communications between firefighters, fluorescent striping for all coats, donations for flowers, and Association's training sessions away from the Fire House, donation to help fellow firefighter, emergency blankets, donation to the Woman's Auxiliary, three pagers (\$790.00), one 9 channel scanner, repairs to the radios, and miscellaneous equipment. Also purchased late in 1976 was an F M Base Radio (\$200.00), surplus coats and boots from Concord Fire Department, two antennas, a file cabinet and a copier machine.

As you can see the Association is a great asset to the Fire Department and to the Town, meaning less money needed in the budget.

To all the men and women who contributed their time and effort for the Fire Department, my sincere thank you.

Respectfully submitted,

/s/ S. W. McLeod, Chief

HY-MAR FIRE DEPARTMENT

CONSERVATION COMMISSION

The work of the Commission has been to review matters which pertain to land and water use, as it relates to law. Meetings are scheduled the second Wednesday of the month or as needed.

Studies continue regarding our community resources; water and wet lands, fields and woods, and their natural inhabitants. We are encouraging the reclaiming of old fields and plantings useful to wild life.

/s/ C. Jeffrey, Chairman

REPORT OF DISTRICT FIRE CHIEF AND TOWN FOREST FIRE WARDEN

Forest fire control in New Hampshire is a joint state and town/city responsibility (RSA 224).

The Director, Division of Forests and Lands (State Forester) appoints a forest fire warden and several deputy forest fire wardens in each town/city upon the recommendation of local authorities.

The local forest fire warden is responsible for forest fire prevention and suppression activities in his town. He regulates the kindling of outside fires when the ground is not covered with snow by the issuance of written permits only when conditions are safe. He is responsible for suppression with the town/city and state sharing the cost. Suppression costs in excess of 1/4 of 1% of the assessed valuation of the town are assumed by the state.

The state provides training for the local fire organization and helps coordinate activities between towns/cities. The state also supports local forces with backup personnel, equipment, and supplies for suppression and prevention.

This combination of state and local cooperation, started in 1893, works well, for New Hampshire has enjoyed one of the smallest acreage losses due to forest fires in the United States for the past 25 years.

1977 Forest Fire Statistics

	<u>No. of Fires</u>	<u>No. of Acres Burned</u>
State	1,091	2,386
District	139	244
Town	3	31½

Richard S. Chase
District Fire Chief

Robert F. Drown, Sr.
Forest Fire Warden

BICENTENNIAL COMMISSION

The major effort this year has been to republish "The History of Boscawen and Webster, New Hampshire from 1733 to 1878" by Charles Carleton Coffin. The History was ready before Christmas to the delight of everyone. Local interest has been very good and in addition books have been sent all over the country. Copies are available at \$25.00 each.

After paying expenses of publication, any money left is to be spent on street and road identification in Webster.

/s/ C. Jeffrey, Chairman

POLICE REPORT

As promised last year, the Webster Police Department continued its investigations of drug abuse, sales and transportation. An all out effort was lodged against sales and transportation of controlled drugs. Several arrests were performed in this area after lengthy investigations involving such drugs as marijuana, acid, speed, T.H.C. and other derivatives. It was found that a great number of juveniles and young adults are using the above mentioned drugs weekly and some daily. These same persons are also indulging in alcohol which makes an already bad problem worse.

In 1978 the Webster Police Department will continue its campaign on drug abuse as well as increasing the efforts against burglaries, thefts, vandalism, and motor vehicle problems.

There is a new system that has gone into effect as of January 1, 1978. All telephone calls for police protection or information should be placed to the Police number (228-1800) and not my personal phone. The change has been made so that we can have a better record of complaint and service calls. Merrimack County Dispatch System records all calls on a log sheet which is turned over to the Police Department for its records. (As of 1977 a new law was passed pertaining to toll calls to police departments, which is, there is no charge to the calling party. This also pertains to fire calls.)

For 1978 the Police Department is asking for a new cruiser. The cruiser we now have is failing fast. It has been approximately 6 years since we purchased the 1972 Plymouth which we now have. The price tag for a new one is approximately \$5300.00, plus \$150.00 for changing over the radios and lights. We are asking for \$9300.00 for operating expenses. We would appreciate your consideration on these matters at town meeting time.

Again I pledge my continuing efforts in law enforcement for the Town of Webster.

Respectfully submitted,

Seldon E. Nason

CALLS, COMPLAINTS, INVESTIGATIONS
MOTOR VEHICLE OPERATIONS

Abandon Vehicles -----	12
Accidents -----	14
Animal Complaints -----	86
Assaults -----	2
Assists to Outside Authorities -----	71
Burglary -----	5
Community Service -----	41
Court Cases -----	65
Crowd Gatherings -----	10
Disorderly Persons -----	2
Drug Cases -----	26
Family Disputes -----	4

Fire Assistance -----	12
Harassment -----	9
Intoxication -----	7
Juvenile Cases -----	65
Littering -----	9
Medical Emergency -----	15
Missing Persons -----	5
Motor Vehicle Cases -----	401
Pistol Permits -----	7
Property Checks and requests for checks -----	822
Snow Mobile -----	1
Suspicious Persons and Vehicles -----	241
Telephone Calls -----	1454
Thefts -----	13
Trepass -----	4
Malicious Damage -----	18
 TOTAL -----	 3421

ROAD AGENT'S REPORT

The Highway Department in 1977 rebuilt the old one lane bridge on the Warner Road. This was done by putting in three big culverts and hauling in over 1800 cu. yds. of gravel and fill. There is now two lane traffic across the bridge, eliminating a very dangerous section of road. This project was completed by using some summer maintenance money, plus TRA funds to mix and seal the road. About 500 cu. yds. of gravel was hauled in on the Cross Road as new construction there necessitated plowing it this winter.

The Warner Road was sealed from the end of last year's TRA project to the junction of Pond Hill Road (about 0.5 mile). The roads from Dingit's Corner to the Boscawen town line, and from Howard Hook's to Deer Meadow Brook were also sealed. Work which was to be done on the Winnapocket Road was delayed because of the relocation project on Rt. 127 by the State. It was decided to wait until 1978 to do this road project.

A government surplus road grader was acquired by the Town this past summer. The cost of transporting it here from Richmond, Va. was \$800.00. Two batteries and a set of tire chains have been purchased for it. Total expenses for 1977, including transportation, batteries, chains, diesel fuel and operator's wages, were \$1,991.44. For the total number of hours it has been worked, it would have cost the Town \$2,555.32 to hire this work done. As you can see, it has already more than paid for itself in the first six months.

Respectfully submitted,

Robert Mock
ROAD AGENT

WEBSTER FREE PUBLIC LIBRARY

Statements of Cash Receipts and Expenditures of the Library are shown in Exhibits E-1 and E-2 of the audit report.

We wish to thank the following for their gifts: The Friends of the Library and Yankee Pinecraft Inc. Friends of the Library money was used to purchase The Book List - The Town History and other books. It has yet to be decided what we will purchase with the money donated by Yankee Pinecraft. We have several items in mind.

You will see in our Library two new portable racks - one for paper back books, the other for magazines, also a new card file tray, new rug runners and cushions for the children, some of which have yet to arrive.

We wish to thank the Librarian for donating her time and the Friends of the Library for all the donated hours they have given to keep the Library open the minimum number of hours recommended by the Statewide Library Development program.

Number of new books added by purchase or gift - 177; number of books lost or withdrawn - 27. The library now has available for circulation 2905 books and 77 records. Of course we still have our pattern exchange, paperback book exchange and a few puzzles.

Included in our new books are Hikes, Ski tours and canoe trips throughout our state, and pamphlets on current interest.

We wish to take this time to invite you all to stop in to our library and see just what we have to offer or give us an idea of what you would like the library to do for you.

Respectfully submitted,

Rhonda Wilson
Sylvia A. Hook
Joseph C. Anthony
TRUSTEES

REPORT OF BUILDING INSPECTOR

During the year 1977 the permits issued for new buildings were well within the five per cent growth limitation required by the Town. One trailer permit and eighteen permits for new homes were issued. This figure includes one renewal, and one permit was returned.

Respectfully,

Samuel J. Wilson
Building Inspector

TOWN MEETING

March 8, 1977

Votes cast - 138

Meeting called to order at 7:30 P. M. by Moderator, Randolph Inman;
prayer by Rev. Arlington Wry.

Voted to dispense with reading the warrant.

Article 1. Town Officers Elected:

Selectman	- 3 years	- Paul P. Mock
Road Agent	- 1 year	- Robert Mock
Town Clerk	- 1 year	- Ruth A. Stebbins
Treasurer	- 1 year	- Marie W. Scribner
Tax Collector	- 1 year	- Madeleine L. Roberts
Library Trustee	- 3 years	- Rhonda Wilson
Trustee of Trust Funds	- 3 years	- Patricia Drown

Article 2. Voted:	Town Officers' Salaries	\$7500.
	Town Officers' Expenses	2500.
	Election & Registration	500.
	General Expense	1100.
	Town Hall & Other Buildings	1700.
	Rent of Grange Hall	1000.
	Tax Map Committee	500.
	Police Department	8500.
	Conservation Commission	100.
	Insurance	2800.
	Planning & Zoning	200.
	Damages & Legal Expense	1000.
	Civil Defense	100.

Article 3. Voted to join Concord Mutual Aid Compact. \$9010. voted for support of Fire Department, including forest fires; also includes cost of joining Concord Mutual Aid.

Article 4. Voted \$68. toward deficit Concord Hospital; \$1104.10 Franklin Visiting Nurses' Association; and \$7300. for Sanitary Landfill.

Article 5. Highways & Bridges. Raised \$40,000. for Town Maintenance - Summer & Winter; \$250. for Street Lighting; and \$2000. for General Expense of Highway Department.

Article 6. Voted \$717.71 for Class V Road Construction.

Article 7. Voted \$1400. for Town Library.

Article 8. Voted \$500. for Town Poor and \$1000. for Old Age Assistance.

Article 9. Raised \$577.75 for Community Action Program.

Article 10. Voted \$400. for Old Home Day.

Article 11. Voted \$500. for Park & Playground.

Article 12. Voted \$1800. for care of cemeteries.

Article 13. Voted \$1200. for interest on temporary loans.

Article 14. Hand vote - 85 Yes - 0 No - To empower Selectmen to borrow in anticipation of taxes ...\$100,000. (as in warrant).

Article 15. Voted to have appraisal of the town; Division of the Dept. of Revenue Administration to conduct complete revaluation.

Hand vote - 68 Yes - 3 No
Voted (voice vote) to raise \$10,000. to be placed in the Capital Reserve Fund for revaluation of the town.

Article 16. William Phelps made a motion to pass over article to discontinue the road as stated in the article; but withdrew his motion after discussion. Article voted as read.

Article 17. Voted to hire a Public Accountant to audit the Town's Accounts and raised and appropriated \$600. for this purpose.

Article 18. Voted to put unencumbered Revenue Sharing Funds and accrued interest that may be available by end of December 1976 into Revaluation Capital Reserve Fund. (Amount \$6243.95)

Article 19. Question about the possibility of electing a Police Chief instead of having the Selectmen appoint that officer; Police Chief, Seldon Nason stated a chief must be a full-time officer, to be elected; otherwise the office is an appointive one.

Article 20. Plans for the proposed town hall are on exhibit. Federal funds were not available; however, a new program is expected to be available very soon.

Clarence Jeffrey announced corrections in regard to the Bicentennial coin. Joyce Creighton designed one side (the map) and Sandra Starkey the other side. Beverly Ham designed the coin medallion which was in the Old Home Day parade.

The meeting adjourned at 10:20 P. M.

Respectfully submitted,

Ruth A. Stebbins

Town Clerk of Webster

BIRTHS REGISTERED IN THE TOWN OF WEBSTER FOR THE YEAR ENDING DECEMBER 31, 1977

Date of Birth	Place of Birth	Name of Child	Sex	Name of Father	Maiden Name of Mother	Residence of Mother	Birthplace of Mother	Birthplace of Father
Jan. 14	Concord	Katherine May	F	Donald C. Brannigan	Helen M. McConnell	Webster	N.H.	N.H.
Jan. 15	Concord	Benjamin Kevin	M	Kevin A. Carlisle	Barbara M. Smith	Webster	N.H.	N.H.
Jan. 25	Concord	Monica Lin	F	Lance D. Maguire	Shari L. Jones	Webster	Ohio	Pa.
Jan. 27	Concord	Seth Otis	M	William O. Hale	Shirley A. Heger	Webster	Mass.	New York
Jan. 28	Concord	Anna M. Downing	F	John D. Seney	Mary A. Gross	Webster	Mass.	N.D.
Apr. 14	Concord	Jessie Amanda	F	Keith E. Carlisle	Margaret A. Bottomley	Webster	Conn.	N.H.
May 8	Concord	Gregory Thomas	M	Steven E. Manning	Leslie J. Summers	Webster	N.H.	N.H.
June 22	Concord	Ian Trey	M	Paul T. Grimstad	Patricia A. Irvine	Webster	Louisiana	Michigan
July 2	Concord	Adam Thomas	M	Harold J. Palmer, Jr.	Betty A. Brooks	Webster	N.H.	Mass.
July 10	Concord	Jessica Lynn	F	Timothy R. Martin	Rebecca R. Stevens	Webster	N.H.	N.H.
Aug. 15	Concord	Sarah Katherine	F	Robert H. Pearson, III	Mary E. Sweatt	Webster	N.H.	N.H.
Aug. 23	Concord	Timothy Sprague	M	Steven R. Gilman	Judith A. Bailey	Webster	Vermont	Vermont
Oct. 9	Concord	Amanada Lee	F	David R. Paddock	Sandra L. Foster	Webster	N.H.	N.H.
Dec. 15	Webster	Thayne Edgar	M	Roger A. Preve	Julia M. Rohach	Webster	R.I.	N.H.
Dec. 22	Concord	Corinne Marie	F	Donald C. Brannigan	Helen M. McConnell	Webster	N.H.	N.H.

This is to certify that the above return is correct according to the best of my knowledge and belief.

Ruth A. Stebbins, Town Clerk

MARRIAGES REGISTERED IN THE TOWN OF WEBSTER FOR THE YEAR ENDING DECEMBER 31, 1977

Date of Marriage	Place of Marriage	Name and Surname of Groom and Bride	Residence of Each at Time of Marriage	Date of Birth of Each	Place of Birth of Each	Name of Parents	Birthplace of Parents	Name, Residence Official Station of Persons by Whom Married
Jan. 8	Webster	Steven Leonardi Darlene S. Hoar	Orono, Me. Webster	8/22/54 2/8/56	N.J. Md.	Dominick Leonardi Eva M. Janecke Kenneth R. Hoar Phyllis Bigelow	N.Y. Germany N.H. N.H.	Rev. Arlington E. Wry Minister Webster
Feb. 1	Concord	Christopher C. Miller Mary Jo Grzelak	Webster Webster	6/22/52 2/26/53	N.Y. N.H.	Edward M. Miller Barbara Brady Joseph F. Grzelak Irene M. Dube	N.Y. N.Y. N.H. N.H.	Bernard A. Carpentiere Justice of the Peace Concord
May 21	Concord	Anthony J. Fava, II Lisa J. Aslanian	Webster Bow	3/3/51 10/26/56	Mass. N.H.	Anthony J. Fava Evelyn Jordan Abraham Aslanian Jean C. Smith	Mass. Vt. N.H. Mass.	Rev. Frederick J. Bennett, Jr. Priest Concord
June 23	Concord	Alfred B. Nelson Arlene C. Bostwick	Webster Bethel, Vt.	11/21/36 6/21/45	Vt. Vt.	Edwin R. Nelson Mildred Baker Harold E. Bostwick Clara M. Phillips	Vt. Vt. Vt. Vt.	Rev. Dannie E. Rogers Minister Concord
June 24	Webster	David C. Bowers Lynn York	Webster Webster	8/26/56 7/30/58	N.H. N.H.	Walter N. Bowers, Sr. Frances Greenlaw Robert M. York Joan E. Loughery	N.H. N.H. Ohio N.H.	Rev. Arlington E. Wry Minister Webster
June 25	Webster	Robert M. Vedall Jan A. Greene	Allenstown Webster	4/29/46 2/9/54	Mass. N.H.	Murray L. Weddall Barbara Ford Ralph L. Greene Barbara Swinnerton	Mass. Va. N.H. N.H.	Rev. Arlington E. Wry Minister Webster
Aug. 20	Loudon	Richard W. Osgood, III Joanie L. Maxfield	Webster Loudon	7/8/58 1/27/58	N.H. N.H.	Richard W. Osgood, Jr. Catherine M. Supry Ralph F. Maxfield Shirley M. Smith	N.H. N.H. N.H. N.H.	Rev. James A. Jensen Minister RFD #8, Concord

Sept. 8	Derry	James C. Ham, Jr.	Webster	6/28/33	N.H.	James C. Ham, Sr. Myra Miner Victor Randlett Phyllis Titus John Oliveria Julia Jezak Randolph F. Neal Barbara Shortridge William H. Ford Agnes Runnells Herbert B. Eaton Edith M. Gerrish Hosea F. Corliss Elizabeth Hayes Richard A. Kenny Gertrude M. Kenney	N.H. N.H. N.H. N.H. Portugal Mass. W. Va. Minn. N.H. N.H. Mass. N.H. N.H. N.H. Canada W. Va. Mass.	Rev. John Torosian Minister Derry
Sept. 17	Webster	John R. Oliveria	Lowell, Mass.	4/20/46	Mass.			Rev. Arlington E. Wry Minister Webster
		Barbara J. (Neal) Murphy	Lowell, Mass.	6/22/49	Va.			
Oct. 15	Concord	Harley J. Ford, Sr.	Penacook	11/30/98	N.H.			Rev. Allen H. Mumroe Asst. Rector St. Paul's School Concord
		Caroline (Eaton) Clough	Webster	6/27/12	N.H.			Rev. C. Elsie Dame Minister Dunbarton
Dec. 29	Dunbarton	Richard D. Corliss	Webster	9/5/17	N.H.			
		Eleanor M. (Kenney) Tabor	Webster	1/6/19	N.H.			

This is to certify that the above return is correct according to the best of my knowledge and belief.

Ruth A. Stebbins, Town Clerk

DEATHS REGISTERED IN THE TOWN OF WEBSTER FOR THE YEAR ENDING DECEMBER 31, 1977

Name and Surname of the Deceased	Age	Place of Birth	%	Marital Status	Occupation	Name of Father	Date of Death	Place of Death	Maiden Name of Mother
John Emerson	91	N.H.	M	M	Mail Carrier	John R. Emerson	Jan. 11	Concord	Elizabeth Gutterson
Malcolm C. Reale	39	Mass.	M	M	Technical Supervisor	Anthony Reale	Feb. 10	Webster	Jennie Accardi
T. Arthur Josephson	68	Mass.	M	S	Foreman	Oscar Josephson	Feb. 17	Concord	Mary Huvamakki
Hugh D. Colby	80	N.H.	M	W	Supervisor - B & M R.R.	James Colby	Apr. 5	Webster	Alice Patch
Rhoda M. Meier	84	N.J.	F	W	Housewife	Cornelius Westervelt	Apr. 12	Goffstown	Margaret Donaldson
Charles L. Allen	69	N.H.	M	M	Building Contractor	Charles A. Allen	June 23	Warner	Annie Lynn
Margaret K. Parsons	84	N.H.	F	W	At Home	Hamilton A. Kendall	July 24	Webster	Mary Jackson
Jessie Whittenburg	82	Mo.	F	W	At Home	Jesse Elmore	July 31	Webster	Lizzie Williams
Converse Prudden	56	Mass.	M	M	Teacher	Theodore M. Prudden	Aug. 17	Concord	Evelyn Converse
Gladys H. Markey	77	N.H.	F	W	Ret. Telephone Operator	Nat P. Hammond	Sept. 4	Webster	Geneva Place
Alfred H. Kimball	70	N.H.	M	S	Lumberjack	Harry H. Kimball	Sept. 7	Concord	Jessamine Griffin
Conrad W. Mellin	85	Mass.	M	W	Retired Salesman	Frederick W. Mellin	Sept. 20	Webster	Clara Johnson
Lavona F. Mathieu	61	N.H.	F	W	Reg. Nurse	Clifton Fifield	Oct. 18	Webster	Victoria - - -
Hereward M. Mack	91	N.Y.	M	M	Philatelist	George A. Mack	Oct. 24	Webster	Jennie E. Tompkins
Edna Beliveau	95	N.H.	F	W	Housewife	- - - Morrill	Dec. 20	Webster	Georgianna - - -
Mary S. Plankey	83	Canada	F	W	Retired Weaver	John Stuart	Dec. 29	- - -	Elizabeth Nicholson

This is to certify that the above return is correct according to the best of my knowledge and belief.

Ruth A. Stebbins, Town Clerk

PILLSBURY LAKE DISTRICT
WEBSTER, NEW HAMPSHIRE

DISTRICT OFFICERS

MODERATOR
Walter A. Ruzgis

DISTRICT CLERK
Elaine Burkholder

TREASURER
Gladys Lee Durgin

Stephen R. Gilman COMMISSIONERS Herbert M. Gaudette Carlton Berry

MUNICIPAL SUPERINTENDENT
Roger A. Durgin

AUDITOR
Virginia Ruzgis

WARRANT FOR
THE ANNUAL MEETING OF
THE PILLSBURY LAKE DISTRICT

To the inhabitants of the Village District of Pillsbury Lake, Webster, in the County of Merrimack and the State of New Hampshire, qualified to vote in the Village District affairs:

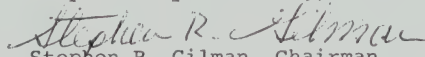
You are hereby notified to meet at the Pillsbury Lake Community Center in said Village District on the eighteenth day of March in the year of our Lord nineteen hundred and seventy-eight at 2:00 in the afternoon to act upon the following subjects.

1. To hear the report of the district commissioners and any vote relating thereto.
2. To choose all necessary officers as follows:
 - (a) To choose a clerk to serve until the next annual meeting.
 - (b) To choose a moderator to serve until the next annual meeting.
 - (c) To choose a treasurer to serve until the next annual meeting.
 - (d) To choose an auditor to serve until the next annual meeting.
 - (e) To choose one (1) commissioner to serve until the annual meeting of 1981.

3. To adopt a budget and make necessary appropriations from water revenues and other available funds for the ensuing year.
4. To see what sum of money the district will vote to raise by taxation and appropriate to pay expenses and charges of the district not covered by water revenues and other available funds for the ensuing year.
5. To see if the district will vote to authorize the commissioners to borrow money in anticipation of revenue and taxes.
6. To see if the district will vote to authorize the district commissioners to transfer any unexpended balance of money from one appropriation to another within the budget.
7. To see if the district will vote to authorize the commissioners to purchase and install chain link fencing at the playground and dams to satisfy insurance requirements.
8. To transact any other business which may legally come before this meeting.

A true copy of Warrant - Attest

Respectfully submitted,


Stephen R. Gilman, Chairman

Herbert M. Gaudette, Commissioner


Carlton Berry, Commissioner

PILLSBURY LAKE DISTRICT
WEBSTER, NEW HAMPSHIRE

1978 BUDGET

Appropriations and Expenses

	Com'ners' Budget 1977	Expended 1977	Com'ners' Budget 1978
Officers' Salaries	\$ 1,200.00	\$ 1,200.00	\$ 1,200.00
Office Expenses	250.00	93.53	300.00
Insurance	850.00	356.00	900.00
Legal	600.00	50.00	200.00
Utilities	2,600.00	1,753.08	2,500.00
Wells & Related Equipment	1,000.00	222.94	1,000.00
Repairs to Mains & Services	5,000.00	4,719.37	2,400.00
Materials	300.00	707.85	400.00
Parks & Grounds & Beaches	1,000.00	660.70	700.00
Recreational Equipment	100.00		100.00
Roads & Ways - Snow Removal	200.00	48.00	300.00
Lake Deweeding	<u>1,600.00</u>	<u>1,600.00</u>	<u>2,000.00</u>
	\$14,700.00	\$11,411.47	\$12,000.00

PERMANENT IMPROVEMENT ACCOUNT

Water Survey, Exploration & Engineering (Capital Reserve)	500.00	500.00	500.00
Payment of Notes & Interest	<u>2,400.00</u>	<u>2,364.34</u>	<u>2,300.00</u>
	\$17,600.00	\$14,275.81	\$14,800.00

CAPITAL EXPENDITURES

Walkie-Talkies	200.00		
Fencing (Playground & Dams)	<u> </u>	<u> </u>	<u>1,500.00</u>
	\$17,800.00	\$14,275.81	\$16,300.00

PILLSBURY LAKE DISTRICT

BALANCE SHEETASSETS

Cash on Hand - General Fund	\$2,295.45
Capital Reserve Funds	1,022.65
Amount Due to Precinct:	
From Town	4,182.98
From Others: Uncollected Water Rents	<u>765.80</u>
Total Assets	<u>\$8,266.88</u>
Grand Total	<u><u>\$8,266.88</u></u>

LIABILITIES

Capital Reserve Funds	\$1,022.65
Notes Outstanding	<u>2,125.00</u>
Total Liabilities	\$3,147.65
Excess of Assets over Liabilities (Surplus)	<u>5,119.23</u>
Grand Total	<u><u>\$8,266.88</u></u>

SCHEDULE OF PRECINCT PROPERTY

<u>DESCRIPTION</u>	<u>VALUE</u>
Lands and Buildings: Wells & Pumps	\$ 17,575.00
Structures & Tanks	17,000.00
Water Mains & Gates	154,000.00
Municipal Building	5,000.00
Cabana	5,000.00
Playground Equipment & Improvements	3,000.00
Land Owned: Lot 4, Sect. 1; Lot 10, Sect. 2; Lot 18, Sect. 6; Parks C. D. & E.; Ball Park; Lots 65, 66, Sect. 4 (playground); Ski Slope; Hunting Preserve; Concord Drive Beach; Beaches: Lots 36, 37, Sect. 2; Lot 105, Sect. 4; Lot 44, Sect. 5	38,000.00
FURNITURE & APPARATUS:	
Office Equipment & Supplies	350.00
Park Department Equipment & Water Department Stock on hand	<u>3,500.00</u>
Total Valuation	\$243,425.00

PILLSBURY LAKE DISTRICT
WEBSTER, NEW HAMPSHIRE

TREASURER'S REPORT

December 31, 1977

RECEIPTS

Balance on hand January 1, 1977	\$ 6,552.30
Rec'd 1977 Water Users Tolls (55)	1,964.20
1976 Delinquent Tolls (5)	187.50
incl. late charges (2)	1.00
1975 Delinquent Tolls (1)	16.80
1974 Delinquent Tolls (1)	28.50
Service - Turn-Offs (1); Turn-Ons (0); Tie-Ins (1)	150.00
Town of Webster - District Taxes (additional 1976)	3,217.42
Town of Webster - 1977 District Taxes Collected	4,334.72
Concord National Bank - Tax Anticipation Loan	2,500.00
Concord National Bank - NOW Account Interest	118.82
	<u>\$19,071.26</u>

EXPENDITURES

Utilities	\$ 1,753.08	
Office Expense	93.53	
Insurance	356.00	
Legal	50.00	
Parks & Grounds & Beaches	660.70	
Roads & Ways - Snow Removal	48.00	
Wells & Related Equipment	222.94	
Repairs to Mains & Services	4,719.37	
General Expense Materials	707.85	
Salaries	1,200.00	
Recreational Equipment		
Lake Dewatering	<u>1,600.00</u>	
		\$11,411.47
Water Survey, Exploration & Engineering (Capital Reserve)		500.00
Paid Tax Anticipation Loan in Full plus interest (5 months)		2,500.00 48.08
Paid 1977 Loan in Full plus interest (1 year)		2,125.00 95.63
Paid Interest on \$2,125.00 note due 1978		95.63
Balance on Hand December 31, 1977		2,295.45
		<u>\$19,071.26</u>

Respectfully submitted,

Gladys Lee Durgin
Treasurer

March 12, 1977

The Annual Meeting of the Pillsbury Lake District was called to order at 2:10 P. M. by Moderator Anne Blodgett.

Article 1. The report of the District Commissioners was given by Walter Ruzgis, Chairman. He explained the three freeze ups in the mains and that everyone had water within 2 weeks.

Article 2. Officers Elected - to serve until the Annual Meeting March 1978.

- A. Clerk - Elaine Burkholder
- B. Moderator - Anne Blodgett
- C. Treasurer - Gladys Lee Durgin
- D. Auditor - Virginia Ruzgis
- E. Commissioner to serve until Annual Meeting March 1979 -
Carleton Berry
- Commissioner to serve until Annual Meeting March 1980 -
Herbert Gaudette

Article 3. A discussion was held on the appropriation for Repairs to Mains & Services. Walter Ruzgis noted that \$2700.00 has already been spent to repair freeze ups, and that another \$1000.00 was needed to finish the repairs. The appropriation was changed from \$1500.00 to \$5000.00 and was voted unanimously. The following budget was voted on and approved unanimously.

Officers' Salaries	\$1200.00
Office Expenses	250.00
Insurance	850.00
Legal	600.00
Utilities	2600.00
Wells & Related Equipment	1000.00
Repairs to Mains & Services	5000.00
Materials	300.00
Parks & Grounds & Beaches	1000.00
Recreational Equipment	100.00
Roads & Ways - Snow Plowing	200.00
Lake Dewatering	1600.00
	<u>\$14700.00</u>
Water Survey, Exploration & Engineering (Capital Reserve)	500.00
Payment of Notes & Interest	2400.00
	<u>\$17600.00</u>
Walkie-Talkies	200.00
	<u>\$17800.00</u>

Article 4. Voted unanimously to see what sum of money the District will vote to raise by taxation and appropriate to pay expenses and charges of the District not covered by water revenues and other available funds for the ensuing year.

Article 5. Unanimously voted to authorize the Commissioners to borrow money in anticipation of revenue and taxes.

Article 6. Unanimously voted to authorize District Commissioners to borrow money in anticipation of revenue and taxes.

Article 7. Unanimously voted to authorize the Commissioners to purchase a pair of walkie-talkies.

Meeting adjourned at 3:45 P. M.

Respectfully submitted,

Elaine H. Burkholder, Clerk

REPORT OF DISTRICT AUDITOR

I have examined the accounts of the Commissioners, Treasurer, and Clerk of the Pillsbury Lake District for the year 1977 and find them correctly cast and properly vouched.

Respectfully submitted,

Virginia Ruzgis, Auditor

TOWN OF WEBSTER

TAXPAYERS

RESIDENT

NON-RESIDENT

PILLSBURY LAKE

1977

Baker, Leslie H. & Norma M.	Home & Lot - Rt. 127	1	1,000	7,000	10,000	308.00
Banis, Stephen	Garage			2,000		
	Camp & Lot - White Plains	1	1,000	600	2,100	64.68
	Lot - Walker Pond		500			
Barnard, George & Gretchen	Home & Lot - Putney Hill	3	1,500	16,800	19,600	603.68
	Twomey Land	15	300			
	Walsh Lot	2	1,000			
Barter, George & Dorothy	Home & Lot - Warner Rd.	1	1,200	15,000	16,880	519.90
	Farm Land	34	680			
Batchelder, David (V) & Carol	Home, Barn & Lot - Rt. 127	2	1,200	21,400	22,860	654.09
	Land	13	260			
Beale, Thomas & Arlene	Mobile Home & Land - Roby Rd.	7.9	1,200	8,000	9,200	283.36
Beck, Doris E. & Althoff, Laura	D. L. Holmes Place	2.7	2,000	20,000	22,000	677.60
Bennett, Jeffrey & Patricia	Home - Rt. 127	1	1,200	15,360	16,560	510.05
Berwick, Donald & Mildred	Mobile Home & Lot	2	2,000	7,700	11,860	365.29
	Couch Farm	58	1,160			
	Storage House			1,000		
Blackwater Development Co. - Stevens & Wunderlich	Public Service Land	48	2,000	1,000	10,000	308.00
	3 River Lots		6,000			
Blake, Eugene, Jr. & Normandie	Phelps Land		1,000			
	Home Lot - Clothespin Rd.	2	1,500		5,760	177.41
	Farm Land	13	260			
	River Lot & Building		2,000	2,000		
Bianchette, Glen & Marjorie	Home & Lot - Warner Rd.	2	1,000	3,000	4,000	123.20
Bianchette, Pauline	Home & Lot - Rt. 127	3	1,000	10,200	11,200	344.96
Blodgett, Raymond & Mary	Home & Lot	2	1,000	9,600	13,460	414.57
	Camp			2,000		
	Farm Land	43	860			
Bouchard, Mary Ann	Home & Lot	2	1,000	11,400	12,600	388.08
	Farm Land	10	200			
Bowers, Chester (V) & Marion	Home & Lot	5	1,000	12,000	13,000	350.40
Bowers, Ned (V) & Dorothy	Home & Lot	2	1,000	9,600	14,400	393.52
	Farm Land	40	800			
Bowers, Perley (E) & Helen	Camp & Lot - Rt. 127	3	1,000	2,000	10,000	226.38
Bowers, Walter (V) & Frances	Home & Lot	4	1,200	9,000		
Bowie, Leon E., Sr. & Charlotte	Home & Lot	1	1,000	5,000	6,000	134.80
	Home & Lot - Battle St.	2	1,200	22,000	23,960	737.97
	Farm Land	38	760			

Brannigan, Donald F. (V) & Edyth	Home & Lot - Frost Sub. Div.	2	1,200	14,400	15,600	430.48
Brannigan, Donald C. (V) & Helen	Home & Lot - Pleasant St.	2	1,200	13,500	14,700	402.76
Brown, Robert	Mobile Home & Lot	1	1,000	8,000	13,000	400.40
Buck, Edwin	New Building			4,000		
Buskey, Robert O. & Eileen M.	Home & Lot - Corser Hill	1/2	1,000	15,300	16,300	502.04
Bussell, James A. & Patricia S.	Mobile Home			7,500	7,500	231.00
Byron, Eugene	Home, Shop & Lot	2	1,200	15,330	16,530	509.12
Calkins, Wilfred (V) & Betty	Land & Buildings	2	2,000	33,600	37,060	1,141.45
Cannon, Minous & Beatrice	Remaining Land	73	1,460			
Carlisle, Alfred (V) & Gloria	Home & Lot - Rt. 127	2	1,000	13,000	14,100	384.28
	Land	5	100			
	Home, Garage & Lot	2	1,200	15,600	16,900	520.52
	Woodland	5	100			
	Home & Lot	1	1,200	13,000	14,500	396.60
	Hanson Land	9.9	200			
	Wood Lot	5	100			
Carlisle, Gloria	Roy Camp & Lot		2,000	2,000	11,900	366.52
	2 House Lots - Sub. Div.	17.6	2,400			
	Blanchard Land	3	1,500			
	Kevin's Camp		1,000	3,000		
Carney, Gerald & Leslie	Home & Lot - Little Hill	6	1,500	26,000	27,500	847.00
Carter, Richard & Brenda	Mobile Home			4,000	4,000	123.20
Case, Frederick & Joanne	Home & Land - Warner Rd.	5	1,200	15,300	16,500	508.20
Case, Joseph & Edna	Home & Lot - Sweatts Mills	5	1,200	16,000	17,200	529.76
Champagne, Romeo (V) & Rita	Home & Lot - Warner Rd.	2	1,000	12,220	13,520	366.41
Chandler, J.P.H., III & Nellie	Woodland	15	300			
	Home & Lot - Rt. 127	2	1,000	18,720	20,220	653.58
	Farm Land	20	500			
Chapin, Maurice & Helen	Boat			1,000		
	Home & Lot	2	1,200	22,100	25,760	793.41
Chase, Darren & Nancy	Farm Land	123	2,460			
Chase, Irving & Mary	Home & Lot - Battle St.	1	1,200	15,140	16,500	508.20
Chase, Robert W. & Patricia A.	Wood Lot	8	160			
Clukay, David (V) & Gail	Mobile Home - Pleasant St.			6,000	6,000	184.80
	Home & Lot #1 - Rt. 127	1	2,000	16,000	18,000	554.40
	Lassonde Sub. Div.					
	Home & Lot - Battle St.	3 1/2	1,200	17,720	18,920	532.74
Corliss, Leslie & Kathryn	Home & Lot	1.03	1,200	20,540	21,740	669.59
Corliss, Leslie & Carol	Woodland	144	2,880		2,880	88.70

Corliss, Richard (V)	Brackett Home & Lot Farm Land	2	1,200	18,800	23,460	672.57
	Ox Pond Pasture	58	1,160			
	Nellie Chase Lot	90	1,800			
	Brackett Pasture	20	400			
Corporon, Norman S. & Anne A.	Home & Lot - Pearson Hill Rd.	5	100	19,000	20,000	616.00
		2.02	1,000			
Costine, Martin C. (V) & Roberta L.	Home & Lot - Call Rd.	1	1,200	22,000	23,200	664.56
Creighton, Benjamin & Joyce	Home & Lot Woodland	1	1,200	14,950	18,130	558.41
		99	1,980			
Creighton, Daniel & Carol	Home & Lot Chase Land	1	1,200	15,990	17,670	554.24
		24	480			
Crooks, Calvin (V) & Virginia & Karen	Home & Lot French Land	2	1,200	18,200	20,420	578.94
		24	480			
		27	540			
Cummings, George & Nancy	Home & Lot - Warner Rd.	7	1,400	17,680	19,080	587.66
Daniel Webster Grange	Grange Hall	1	1,000	10,000	11,000	338.80
Daniels, Lynda M. (E)	Home & Lot	1	1,200	16,640	17,840	549.47
Darling, Mildred (E)	Mobile Home & Lot	2	1,200	6,000	7,200	133.98
Davis, Charles K. (V)	Home & Lot - Clough Hill Land	2	1,200	12,600	13,960	379.97
		8	160			
Davis, Marion (E)	Home & Lot - Rt. 127 Farm Land	2	1,000	13,000	16,360	328.33
		68	1,360			
Davis, Richard (V) & Vivian	Watson Field - Rt. 127	10	1,000	21,240	22,440	641.15
	Home & Lot - Corser Hill		1,200			
Dave, Frederick (V) & Janice (V)	Boat House Home & Lot	5	2,000	15,000	17,000	423.60
Dawson, Walter & Joan A. Dean, Dudley (V) & Shirley	Home & Lot - Little Hill Home & Lot - Rt. 127	3 1/2 3	1,200 1,000	14,330 17,250	15,530 18,250	478.33 512.10
Degen, Margaret	Home & Lot - Rt. 127 Remaining Land	2	1,200	21,280	23,440	721.95
		48	960			
Delano, Joseph & Avlyn Derby, Ronald (V) & Patricia	Mobile Home & Lot - Warner Rd. Mobile Home & Land -	1 4.1	1,000 1,200	8,000 8,000	9,000 9,200	277.20 233.36
Deshaies, Roger & Janet DeVarney, Bruce E. & Susan A.	Home & Lot - Rt. 127 Home & Lot - Warner Rd.	1.1	1,200 1,000	17,280 4,000	18,480 5,000	569.18 154.00
DeVarney, Wilfred & Pauline	Home & Lot - Warner Rd.	1.09	1,000	8,000	9,000	277.20
Devens, Agnes (V) Diaz, Gloria (V)	Home & Lot - Battle St. Home & Lot - Roby Rd.	2 1	1,200 1,200	9,000 24,050	10,200 25,250	264.16 727.70

Dlubac, John (V)	Home & Lot - Battle St.	1	1,000	8,450	9,450	241.06
Dodge, Annabelle	Home & Lot - Roby Rd.	1	1,000	12,350	13,350	411.18
Drown, Helen (E)	Home & Lot - Battle St.	2	1,200	21,800	26,280	458.31
	Farm Land	68	1,360			
	West Side Trumbull Woods	16	320			
	East Side Trumbull Woods	80	1,600			
Drown, Richard & Patricia	Mobile Home & Lot	2	1,000	10,200	11,980	368.98
	Remaining Home Land	14	280			
	Lot - E. Side Rt. 127	1	500			
	Intervale Land	15	500		500	15.40
Drown, Robert, Sr.	Fairbanks Camp & Lot	1	1,200	2,340	3,540	109.03
Drown, Katherine	Home & Lot - Battle St.	3	1,200	19,240	20,440	629.55
Eaton, William & Joy M.	Home & Lot - Battle St.	4	1,000	10,400	11,400	- 0 -
Embelton, Ethel (E)	Home & Lot - Tyler Rd.	1	1,200	15,000	16,200	498.96
Emerson, Guy & Marcia	Home & Lot - Rt. 127	5	1,200	20,000	21,200	652.96
Fahle, G. Ken & Joan	Home & Lot - Rt. 127	1	1,200	10,400	11,600	269.50
Ferman, Frank & Ruth (E)	Land - So. Side Deer Meadow Rd.	2.13	1,000		1,000	30.80
Ferrante, Ronald P. & Anne M.	H. H. Austin Home	2	1,200	27,500	30,040	925.23
Fifield, Naomi	Remaining Land	27	540			
	Pt. of Palmer Stevens Lot	15	300			
	Palmer Stevens Field	6	120			
	Palmer Stevens Lot	7	140			
	Pt. of W. W. Austin Lot	9	180			
	Melcher Lot	3	60			
Findlayson, Ronald (V) & Cynthia M.	Groff Lot #10 & Home	1.99	2,000	16,000	18,066	506.43
Fisher, Bertha	Groff Lot #11	3.28	66			
	Home & Lot - Rt. 127	2	1,200	20,540	21,840	672.67
	Remaining Land	5	100			
Ford, Linwood & Judy	Home & Lot - Battle St.	1	1,200	20,800	22,840	703.47
	Shepard Wood Lot	42	840			
	Home & Lot - Rt. 127	1.05	1,200	33,000	34,200	1,003.36
Forsberg, Roger A. (V) & Doris H.	Home & Lot - Clothespin Rd.	1	1,200	20,540	21,740	669.59
Fredette, Richard, Jr. & Sharon	Home & Lot	2	1,200	17,550	28,350	873.18
Frost, Donald & Edna	Farm Land	105	2,100			
	River Camp & Lot	1	2,000	5,500		
	Home & Lot	1	1,000	11,050	25,550	786.94
	Phelps Land	3	300			
Frost, Ernest & Helen	Stockwell Farm	43	5,000	5,200		
	Camp & Shed - W. Side of Pleasant St.	3	1,000	2,000		

Frost, Harold & Roberta & Frost, Donald & Edna	T. C. Sweatt Home & Lot Sweatt Land Blackwater Lot Clothespin Lot Mobile Home Home & Lots #1 & #8 - Mutton Rd.	2 38 57 57 4.62	1,200 760 1,400 1,140 1,200	21,120	25,620	789.10
Frost, Neal & Patsy Frost, Ronald & Donna	River Lot Home & Lot - B.W.R. Lot - B.W.R. Home, Lot & Pool - Rt. 127 Farm Land & Camps Guy Emerson Home Home & Land - Dustin Rd.	1 1 1 2 113 1	2,000 2,000 2,000 4,200 2,260 1,000 1,200	12,000 30,000	16,000 36,460	492.80 1,122.97
Gallagher, Thomas & Barbara Gangi, Louis	Home & Lot - Corser Hill House Lot - Mutton Rd. Home & Lot Mobile Home	3 4	1,200 1,000 1,200	18,200 13,500	19,400 1,000 14,700	597.52 30.80 402.76
Garceau, Bruce & Judith Ginsburg, Carleton & Evelyn	Home & Lot - Battle St. Valley Land The Box Box Land Richardson Farm Lot Balch Pasture Roby Lot Pond Farm Lake Shore C. Sanborn Lot Corser Pasture Int. Water Rights - L.W.	2 9 2 73 35 97 32 2 7 46	4,000 1,140 1,000 1,000 1,200 1,500 1,000 1,500 1,460 700 1,940 640 1,200 30,000 140 920	28,000	34,140	1,051.51
Girard, Avis & Joseph Goodhue, Pauline Green, Ralph (V) & Barbara Greenlaw, John (V) & Eleanor Groff, William, Est. & Florence	Camp & Lot - Allen Rd. Kilborn Home & Lot Home & Lot - Rt. 127 Home & Lot - Battle St. Pearson Land Sub. Div. Shore Rights	1 1 2.52	1,000 1,000 1,200	2,000 14,500 20,540	3,000 15,500 21,740 24,500	92.40 477.40 669.59 704.60
Hadley, Elizabeth Hale, William & Shirley Ham, James, Jr. Hannon, Robert E. (V) & Patricia A. Hastings, Mrs. E.F.G.	Home & Lot Farm Land Home & Lot Farm Land Cottage	2 9 2 21 48	1,500 1,000 1,500 1,000 960	22,000 32,750	93,050	2,865.94
Hatch, Chester (V) (E) & Laura Heath, Orrine (V) (E)	Home & Lot Farm Land Farm Land Cottage	2 21 2 48	6,200 1,200 1,420 960	23,200 13,910	24,820 16,870	626.68 381.82

Name	Property Description	Acres	Value	Assessed Value	Area	Value
Hemphill, Kenneth (E) & Mary	Mobile Home & Garage - Clough Hill	3	1,200	8,700	7,500	180.18
Heston, Julie L.	Home & Lot - Clothespin Rd.	1.75	2,000	20,200	18,200	622.16
Hewes, Irving (V)	Home, Garage & Lot - Battle St.	2	1,000	13,510	11,050	366.11
Hear, Kenneth F. (E) & Dorothy	Farm Land	73	1,460	11,990	10,790	281.51
Hear, Kenneth F. (E) & Edith	Home & Lot - Battle St.	1	1,200	19,640	17,940	554.91
Hear, Kenneth R. (V) & Phyllis	Home & Lot - Sweatts Mills Boat	7	1,200	500	15,600	529.15
Hear, Robert H.	Home & Lot - Cross Rd.	1	1,000	17,180	16,500	571.03
Hollins, Harvey A., Sr.	Remaining Land	29	580	18,540	22,500	729.96
Hollins, Harvey A., Sr. & Irene	Home & Lot	2	1,200	17,720	16,640	495.78
Holton, David A.	Home & Lot - Pearson Hill Rd.	1	1,200	15,590	14,040	430.17
Hook, Cynthia	Home & Lot - Dingits Corner	2	1,000	350	7,800	- 0 -
Hook, Howard M. (V) & Sylvia A.	Remaining Land	4.09	80	8,800	13,650	440.03
Howe, Frederick, Sr. (V) & Janet	Home & Lot - Sweatts Mills	2	1,200	24,000	19,500	689.20
Hove, Nina (E)	Boat	2	1,000	1,600	20,540	752.03
Hunt, Homer (V) & Frances	Home & Lot - Sweatts Mills	1	1,000	26,040	3,000	
Inman, Randolph (V) & Patricia	Remaining Land	13	260	24,600	23,400	707.68
	Peno Lot	1 1/2	1,000	672.98	16,000	
	Home & Lot - Mock Hill	2	2,000	21,850	4,000	
	Chase Land	15	300	20,400	19,000	628.32
	Wood Lot	30	600	1,000	31,200	947.92
	Boat	6	1,500	30.80	19,240	638.79
	Home & Lot - Putney Hill	20.59	1,000	25,000	23,000	770.00
	Barn	1	1,200			
Jeffrey, Clarence (V) & Georgia	Home & Lot - Putney Hill	6	1,500			
Jenovese, Michael (V) & Goldie	Lot #3 - Jones Sub. Div.	20.59	1,000			
Jones, Allan & Judy	Home & Lot - Mutton Rd.	1	1,200			
	Home & Lot - Roby Rd.	2	1,200			
	Farm Land	7 1/2	150			
	Garage	1	500			
Jones, Marion	House Lot - Roby Rd.	4	1,200			
Jones, Stephen C.	Home & Lot - Putney Hill	10	200			
Jones, Deborah H.	Wood Lot	4	1,000			
Jones, Walter E. (V) & Constance	House Lot #2 - Jones Sub. Div. - Winnipocket Rd.	4	1,000			
Josephson, Louise Mary	Home & Lot - Battle St.	6	1,200			
Joslin, William R. & Karen S.	Home & Lot - Deer Meadow Rd. Gordon Home & Lot - Clough Hill	7	1,500			
		6	2,000			

Katchulus, Veto	Home & Lot	1	1,000	14,300	16,860	519.29
Keniston, Alger (V) & Ethel	Stackpole Lot	78	1,560	15,600	17,580	491.46
Kimball, Alfred (E)	Home & Lot - Battle St.	1	1,200	6,500	7,500	143.22
	Remaining Land	14	280			
	Lot - Trumbull Woods	25	500			
	Mobile Home & Land	1.83	1,000			
	Trumbull Woods Sub. Div. Lot #1					
Kimball, Harry D. & Lisa	Home & Lot - Mutton Rd.	2	1,000	18,500	20,260	624.01
Kimball, Herbert (V) (E)	Berwick Land	38	1,760	4,800	6,500	62.42
	Mobile Home & Shed - Tyler Rd.	2 1/2	1,200			
	E. Side Tyler Rd.	1	500			
Kimball, Ray & Eleanor	Home & Lot - Warner Rd.	3	1,200	16,000	17,200	529.76
Kimball, Raymond & Edna	Home & Lot - Sweatts Mills	1/2	1,200	15,500	16,700	514.36
Kingsbury, Anthony & Pauline	Home & Lot - Pleasant St.	1	1,000	14,000	15,400	474.32
LaBonte, Harold & Kerri	Woodland	20	400			
LaDuke, Robert E. (E)	Lot #2 - Frost Sub. Div. - Mutton Rd.	1.15	1,200	18,000	19,200	591.36
Lake, Robert & Sally	Home & Lot - Warner Rd.	3	1,500	12,350	13,850	251.02
Lake, Shirley	Home & Lot - Phelps Rd.	6	1,500	34,560	39,720	1,223.38
LaPree, Robert & Jane	Storage Shed			3,000		
LaValley, Barbara	Phelps Land	33.23	660	42,000	44,000	1,355.20
Little, George & Mary	Home & Field	12	1,200	14,000	15,200	468.16
	Grove Home & Lot	1	1,200	15,800	17,000	523.60
	Home & Lot - Tyler Rd.	1	1,200	8,000	9,300	286.44
	Home & Lot - Little Hill Land	2	100			
	Home & Lot - Concord Line	5	1,000	4,550	5,550	170.94
Lord, Stanley & Janice	Home & Lot	2	1,200	10,400	11,750	361.90
Lorden, John & Miriam	Remaining Land	7.6	150	15,000	17,200	529.76
Manning, Steven (V) & Leslie	Home & Lot - Pleasant St.	2	1,000	12,000	13,200	356.56
Mathieu, Lavona	Chase Lot	1	1,200			
	Home & Lot - Pleasant St.	4	1,000	11,050	12,910	397.63
McDaniel, Winona F.	Home & Lot - Mail Rt.	2	1,000	4,000	5,500	169.40
McDonnell, John (V) & Lillian	Woodland	43	860	500		
	Mobile Home & Lot - Rt. 127	1	1,000	17,000	20,360	577.09
	Unfinished Garage					
	Home & Lot - Pleasant St.	2	1,000	8,000	9,160	282.13
	Corser Pasture	68	1,360			
	Donna Boyd Lot	1	1,000			
	House & Lot - Clough Hill	2	1,000			
McLene, Susan	Remaining Land	8	160			

McLeod, Stanley W., Jr. & Carol A.	Home & Lot - Rt. 127	1	1,000	17,000	523.60
Mellon, Eric & Jane	Home & Lot - Putney Hill Remaining Land	2 10	1,200 200	14,400	443.52
Meyers, William & Marie	Cottage & Lot - L.W.	1	3,000	21,200	652.96
Minkler, Lester (V) & Mary	Home & Lot - Tyler Rd. Farm Land	2 8	1,000 160	18,660	524.73
Mitchell, Donald & Mary	Home & Lot - Rt. 127	6	1,200	13,940	429.35
Mock, Adam & Linda	Home & Lot - Tyler Rd. Remaining Land	2 10	1,000 200	23,900	736.12
Mock, Paul & Winifred (E)	Home & Lot - Rt. 127 Whittier Land	5 160	1,200 3,200	23,500	636.02
Mock, Robert & Barbara	Mock Land	85	1,700		
Mock, Rosabelle	Gookin Land	25	500		
Morrill, Eugene A. (V) & Dorothy H.	Home & Lot - Roby Rd.	5	1,000	11,600	357.28
Mullins, James A. & Lee	Home & Lot #7 - L.W.	1	1,000	1,000	30.80
Nason, Seidon & June	Home & Lot #7 - L.W. Boat	1	1,200	19,500	550.60
Neville, George (V) & Carol	Gerrish Land	24½	2,000	2,000	61.60
Nichols, John (V) & Martha	Home & Lot - Frost Sub. Div. Frost Lot	2 4	2,000 2,000	20,900	643.72
Norling, Jon C.	Home & Lot - Roby Rd. Remaining Land	2 4	1,200 80	21,280	605.42
Novak, Frank C. & Susan E.	Home & Lot - Little Hill	1 3/4	1,200	31,780	928.83
Noyes, Phoebe (E)	Home, Barn & Lot - Rt. 127 Remaining Land	1 14	1,200 280	16,780	516.82
Palmer, Harold J., Jr. & Betty A. (V)	Home & Lot - Frost Sub. Div.	1	1,200	23,340	718.87
Pearson, Robert, Jr. & Elizabeth (V)	Remaining Land - Mutton Rd. Home & Lot - Rt. 127 Farm Land	7 2 48	140 1,000 960	11,220	170.02
Pearson, Robert, III & Mary (V)	Wood Lot Home, Garage & Lot - Pleasant St.	8 1	160 1,200	18,700	525.96
Pendleton, Jeremy & Sylvia	Home & Lot - Little Hill Farm Land Weld Land Cook Hill Lot	2 140 1 25	1,200 2,800 100 500	19,550	552.14
	Home & Lot - Little Hill	5	1,200	16,700	464.36
	Home & Lot - Phelps Rd.	6	1,200	23,950	737.66

Perkins, Arthur & Karen	2	2,000	4,000	6,200	190.96
Perkins, Marsha	10	200	8,000	9,200	283.36
Perretton, Arnold & Solvig (V)	6	2,000	16,000	18,000	504.40
Pettingill, Louis (V)					
Home & Lot - Rt. 127	2	1,000	15,500	18,380	516.10
Farm Land	23	460			
Wood Lot	50	1,000			
Cross Rd. Lot	21	420			
Barn & Land	7	1,000	2,000	3,000	92.40
Home & Lot - Mock Hill	2	2,000	22,750	25,870	621.24
Farm Land	33	660			
Sanborn Lot	23	460			
Home & Lot - Battle St.	1	1,200	15,000	16,200	498.96
Home & Lot - Mutton Rd.	2	1,200	35,800	39,576	1,218.94
Farm Land	88	1,576			
Lot Opp. Home	2	1,000			
Home & Lot - Deer Meadow Rd.	5	1,000	17,500	18,500	519.80
Home & Lot - Rt. 127	2	1,200	22,000	23,200	714.56
Home & Lot - Call Rd.	3	1,200	30,500	31,700	976.36
Home & Lot - Roby Rd.	1	1,200	14,040	15,240	419.39
Richardson, Burton (V) & Eleanor	5	1,200	25,100	26,300	760.04
Rider, Lynn A. (V) & Nancy	1	1,200	34,000	43,880	1,301.50
Lots #2 & 3 - Seelandt New Barn	4½	2,000	6,000		
Clough Hill Land	34	680			
Mobile Home & Lot - Rt. 127	2	1,000	2,800	4,120	76.90
New Shed			200		
Remaining Land	6	120			
Balch Place - Rt. 127	3	2,000	24,500	29,500	858.60
Farm Land	40	3,000			
Mobile Home, Shed & Lot	3	1,200	7,500	13,380	412.10
House & Land - Rt. 127	2	1,000	3,500		
Remaining Land	9	180			
Home & Lot - Rt. 127	3	1,200	21,000	24,200	745.36
Remaining Land	100	2,000			
Home & Lot - Corser Hill	1	1,000	14,040	15,040	375.45
Home & Lot - Corser Hill	2	1,000	17,940	24,540	705.83
Garage & Barn			4,000		
Remaining Land	10	200			
Fisk Lots - Cook Hill	30	600			
Brackett Lot	40	800			

Robinson, Douglas (V) & Emanuel	Home & Lot #6 - Clothespin Rd.	1	1,200	21,840	23,040	659.63
Robillard, Joan (V)	Home & Lot - Pleasant St. Farm Land	2	1,200	18,200	29,360	854.29
	Lot Opp. Home	58	1,160			
	Right-of-Way - Walker Pond	5	1,000			
	Chadwick Hill Lot	1	1,000			
	Holmes Land	10	200			
	Pleasant St. Lot	200	4,000			
	Clay Pit Lot - Rt. 127	30	600			
	Home & Lot	4.2	2,000			
Roby, Leon (V) (E) & Dorice	Remaining Land	2	1,000	11,700	15,800	348.86
	1/3 Int. A. Roby Land	75	1,500			
	Preston Lot	50	1,000			
	Mobile Home & Lot	30	600			
	Kilborn Lot	2	1,000	8,500	22,650	697.62
	Camp - Walker Pond	110	2,200			
	Laving Lot	1	2,000	500		
	Trumbull Land	100	2,000			
	Chase Land	10	200			
	192 1/2	192 1/2	3,850			
	1/3 Int. A. Roby Land	50	1,000			
	Clough Hill Lot	10	200			
	Putney Lot	10	200			
	Steel Storage Building		1,000	1,000	18,800	579.04
	Home & Lot - Rt. 127	5	1,200	16,600		
Roby, Vivian, Est.	1/3 Int. A. Roby Land	50	1,000			
	Home & Lot - Rt. 127		2,000	17,500	19,500	600.60
Rocheford, Paul & Linda	Casper Home & Lot	2	1,200	44,000	105,140	3,238.31
Rockefeller, Abby	Casper Land	88	1,760			
	Lot Opp. Home	122	2,440			
	Balch Lot	40	800			
	C. French Lot	40	800			
	Gerrish Home & Lot	2	1,200	45,000		
	Farm Land	397	7,940			
Rogers, Wallace (V) & Edna	Mobile Home - Warner Rd.	2 1/2	1,000	10,000	11,000	288.80
Rose, Charles & Charlotte	Home & Lot - Tyler Rd.	1	1,200	15,000	22,200	683.76
Roy, Aime & Avis (V)	Garage	2.07	1,000	5,000		
	Home & Lot - Clothespin Rd.	4	1,200	14,300	18,500	519.80
	Polden Camp		3,000			
Roy, Norman & Myrtle	Home & Lot - Battle St.	1	1,200	15,600	17,280	532.22
	Farm Land	24	480			
Russell, Richard (V) & Beverly	Home & Lot - Rt. 127 Land	2	1,200	20,000	23,660	678.73
		123	2,460			

Salvers, Donald & Carole	Home & Lot - Rt. 103	3	1,200	15,000	16,200	498.96
Salvers, D. J. Trucking Co.	Old Gravel Pit	1	400		400	12.32
Scheys, Charles (V) & Constance	Home & Lot - Corser Hill	3	1,500	23,400	24,900	716.92
Scott, Hubert (E) & Florence	Home & Lot - Battle St.	2	1,200	10,140	11,740	186.03
Scott, Hubert, Jr. & Judith	Couch Lot	20	400			
	Home & Lot - Battle St.	3	1,000	10,000	11,000	338.80
Scribner, Dorothea	Home & Public Service Lot	5	1,000	12,800	16,800	429.66
	Sanborn Lot	150	3,000			
Scribner, Loren & Marie	Home & Lot - Rt. 127	1	1,200	19,000	21,640	666.51
	Garage & Land	1	500	500		
	Farm Land	22	440			
Smith, Ann (V)	Home & Lot - Corser Hill	1	1,000	18,000	19,000	535.20
Smith, Erwin & Janice	Home & Lot - Rt. 127	2	1,200	14,300	18,500	569.80
	Barn		3,000			
	Home & Lot - Tyler Rd.	2	1,200	20,600	22,020	678.22
Satterfield, Mary	Farm Land	11	1,220			
Starkey, John & Sandra	Home & Lot - Rt. 127	5	1,200	15,600	16,800	517.44
Stebbins, Ruth (V)	Store & Lot	1	1,000	9,100	24,300	698.44
	Home, Garage & Lot	1	1,000	13,200		
Stevens, Sherman E. & Kathleen E.	Kimball Home - Tyler Rd.	1	1,000	15,000	16,160	497.73
	Farm Land	8	160			
Stevens, Sherman P. (V) & Florence	Home & Lot - Rt. 127	2	1,200	13,900	61,820	1,857.13
	Other Land	80	1,600			
	Boat				100	
	New House	1	1,200	21,000		
	Store		1,000	11,000		
	Camp Area	7	2,500			
	Putney Lot	60	1,200			
	Chase Lot	36	1,720			
	Trudell Lot	1	500			
	2 Lots - Frost Sub. Div.		4,000			
	Lot - Frost Sub. Div. Land	20	2,000			
Stone, Lloyd H., Jr. (V)	Home & Lot - Little Hill	2	1,000	18,200	22,600	646.08
	Farm Land	98	1,960			
	Abbot Lot	62	1,240			
	J. Stone Lot	5	100			
	Betsey Field	5	100			
Strickford, Richard (V) & Florence	Home & Lot - Putney Hill	3	1,200	19,500	20,700	587.56

Talbot, George (V) & Jean	Home & Lot - Bashan Ames Land	4 41	1,200 820	15,600	18,560	521.65
	Lot Near Andrews	12	240			
	Daniels Land	1 ¹ / ₂	200			
Tatarunis, Stanley M. (P) (E)	Snyder Lot - Clothespin	1	500	7,000	8,000	4.62
	Mobile Home, Garage & Lot - Warner Rd.	1	1,000			
Taylor, Joshua	Moulton Land	45	900		1,900	58.52
	Rich Place	1	1,000			
Taylor, Sydney (V) & Pauline	Home & Lot - Putney Hill	2	1,200	20,800	29,520	859.21
	Trotting Horse Farm	65.78	1,320			
	Little House	1	1,000	5,200		
Tripp, Henry E. (V)	Home & Lot - Pleasant St.	2	1,200	15,360	16,560	460.05
Walsh, James (V) & Lucille E.	Home & Lot - Warner Rd.	1	1,200	11,050	15,730	434.48
	Camp		3,000			
Welcome, Paul (V) & Pamela	Woodland	24	480		16,200	448.96
	Home & Lot - Clothespin Rd.	1	1,200	15,000		
Wescott, John & Mary (V)	Home & Lot - Tyler Rd.	2	1,200	15,000	16,200	448.96
White, Georgia, Gerold R. & Bernella K. (V)	Aloha Cottage & Lot	1	1,000	8,840	10,200	314.16
	Land	18	360			
Whitford, Clarence (V) & Jeanette	Home & Lot - Rt. 127	3	1,200	15,000	16,200	448.96
Wilson, Samuel & Rhonda	Home & Lot - Tyler Rd.	3	1,200	18,800	22,000	677.60
	Lot #6 - Grof Sub. Div.		2,000			
Wunderlich, George & Juanita	Home & Lot - Sweatts Mills	2	1,200	15,000	17,200	529.76
Yankee Pine Craft	House Lot - Sweatts Mills	1	1,000			
Young, Dorothea	Lot & Buildings	1	1,000	37,300	38,300	1,179.64
	Austin Home & Lot	2	2,000	45,660	78,400	2,414.72
	Fifield, Katherine Y. Young, Perry	12	240			
	Austin Land			9,500		
	Guest House			20,000		
	Cape Home & Lot	1	1,000			

Name	Description	Acres	Land	Bldg.	Val.	Tax
Acas, Richard & Irene L.	Lot #7 - B.W.R. Frost Sub. Div.		\$ 2,000	\$ 15,000	\$ 17,000	\$ 523.60
Agocs, Julian	Cottage, Garage & Lot	1	10,000	28,500	38,500	1,185.80
Allen, Charles L.	Lot - Rt. 127	1	1,000		1,000	30.80
Anderson, Krist & Marjorie	Cottage & Lot - L.W. Lot Opp. Home & Shed		5,000	14,500	22,500	693.00
Andrews, Anita	Land	13	1,000	2,000	2,000	61.60
Armstrong, Helen C.	Putney Lot	50	1,000		2,200	67.76
	Berry Lot	60	1,200			
Austin, Herbert	School House Cottage		1,000	10,000	33,400	1,028.72
	Pt. of Palmer Stevens Lot	30	600			
	W.W.Austin Lot & Shore	70	20,000			
	P. Pillsbury Lot	40	800			
	D. Eastman Lot	50	1,000			
Baixley, Barbara	Lon Tilton Lot	40	800		2,800	86.24
Rand, Bruce	Lot on B.W.R.		2,000			
Baker, Herbert	Lot - Cross Rd.	75	1,500			46.20
Baston, Carolyn	1/2 of Lots 8, 9 & Home - L.W.		4,000	14,000	18,000	554.40
Bates, Peter	Field Land	10	200			6.16
Baxter, Hortense	1 River Lot		2,000		3,020	93.02
Gaskell, Theodore	Casper land	51	1,020			6.16
Bean, Bruce & Doris	Amesbury Pasture	10	200			
Behringer, Edward A. & Elizabeth A.	Home & Lot - B.W.R. - Sec. 2		2,000	7,000	9,000	277.20
Benedict, Russell	Lots 1, 2 & Camp - B.W.R.		4,000	4,000	8,000	246.40
Bennett, William	Lot #9 - B.W.R.	1	2,000		2,000	61.60
Bianchi, Gary	Lot #9 - M.P.G.	2	2,000		2,000	61.60
Bone, Robert E. & Lorraine B.	Home & Lot - Tyler Rd.	2	2,000	10,000	12,000	369.60
Boulter, Gladys G.	Cottage at L.W.P.		3,000	14,000	17,000	523.60
Boulter, Richard E.	Boat				200	6.16
Bovee, Frederick & Elsie J.	Part of Glendon		2,000	14,000	16,360	503.89
Bower, Anthony & Phoebe	Wood Lot	18	360			
Branson, John H., Jr.	Home & Lot	2	1,200	22,000	26,260	808.81
Branson, John H., Jr.	Camp & Remaining Land	28	560	2,500		
Branson, John H., Jr.	Land - S.W. Shore of L.W.	3/4	2,000		2,000	61.60
Henery, Mary Branson	Land - Pond Hill Rd.	19.07	380			11.70

Broker, Gerrish C.	4	1,000	15,500	16,700	514.36
Fiske House	10	200			
Fiske Land	143	2,860		2,860	88.09
Thurber Land & House	2	1,000	18,000	20,960	645.57
Thurber Land	98	1,960		700	21.56
Corser Land	5	100			
Chadwick Hill Lot	16	320			
Colby Pasture	7	140			
Bacon Hollow Lot	7	140			
Burbank Land	80	1,600		1,600	49.28
Lot on West Newbury St.	1½	1,000		1,000	30.80
Lot on Cook Hill	20	400		400	12.32
Morrill Lot - Rt. 127	4	1,000		1,000	30.80
Pearson Land	5	1,000		6,000	184.80
Bridge House	2	1,000	4,000		
Camp & Lot - B.W.R.	1	2,000	4,500	6,500	200.20
Lots 2 & 3 - Walker Pond		4,000		4,500	138.60
Wood Lot	4	500			
Home & Lot - Warner Rd.	1½	1,000	6,000	7,000	215.60
Home & Lot - B.W.R.	1	2,000	8,800	12,800	394.24
Lots 4 & 4A		2,000			
Lot	2	1,000		1,120	34.50
Land	6.5	120			
Land & Camp - East Side	4	1,000	2,500	3,500	107.80
Deer Meadow Rd.					
Collins Land	35	700		700	21.56
Lot #1 & Home - Pian 1848 - W. Pond	1	2,000	5,000	7,500	231.00
Woodlot Near Cottage		500			
Boat				600	18.48
Cottage & Lot at L.W.		4,000	14,000	18,000	554.40
Boat				1,050	32.34
Cottage & Lot at L.W.		4,000	8,000	13,800	425.04
4/5 Int. in Colby Land	24	800			
Dodge Land	2	1,000			
Pond Hill Lot	18	360			
B.W. River Lot	25	2,000		2,360	72.69
Eaton Homestead	2	1,200	19,200	23,960	737.97
Eaton Land	148	2,960			
L. C. Putney Lot	30	600			

Cogswell, Thomas G.	Land & Bldgs. - I.W.P.	1/2	3,000	17,200	20,200	622.16
Cogswell, William N.	Cottage & Lot - I. W.	1	4,000	10,000	16,000	492.80
	1 Lot - L. W.		2,000			
Colby, Joseph G. Est.	Lot on Mutton Rd.	20	400		800	24.64
	Lot on Cook Hill	20	400			
Coleman, Mary	Lot - So. Side Warner Rd.	1	500	14,000	19,000	15.40
Coleman, Robert N. & Joan B.	Lot & Cottage - I.W.	1/2	5,000			585.20
Concord Electric Co.	Light Line	20	400		91,000	2,802.80
Copeland, James & Elizabeth	Andrews Lot				400	12.32
Costa, Michael	Lots 2 & 3 - Clothespin Rd.	1	4,000		4,000	123.20
Courseur, Fred W., Jr.	Couch Lot - Cook Hill	40	800		22,420	690.54
	Fiske Lot - Walker Pond	16	320			
	Snyder Lot - Walker Pond	14	280			
	Snyder Lot - Chadwick Hill	80	1,600			
	Harper Lot	147	2,940			
	Tom Courseur Land & House	547	10,940	2,500		
	Nellie Chase Lot - Huntoon P.	7	140			
	Murphy Lot - Roby Rd.	25	500			
	Ben Smart Pasture	40	800			
	Call Lot - Salisbury Line	50	1,000			
	Simpson Lot - Battle St.	30	600			
Coughlin, William P. & Louise	Lot Jct. Little Hill Rd. & Warner Rd.	1	1,200	4,000	5,200	160.16
Crathern, Charles & Neola	Snyder Lot	5	1,000			30.80
Crawford, Arnold	Land - Dustin Rd.	11	500		500	15.40
Cross, Ernest	Lot - Guide Bd. Hill	12	500		500	15.40
Cummings, Ernest & Marie	Lot #5 - B.W.R.	1	2,000		2,000	61.60
Damiano, Michael	Gaskell Lot - B.R.	2	2,000		2,000	61.60
Dastin, Robert & Patricia K.	Cottage & Lot - I.W. Boat	1	5,000	22,200	27,200	860.86
Davis, Doris	Lot - Rt. 127 Opp. P. Mock	16	500		500	15.40
Davis & Symonds Lumber Co.	Ethel Colby Lot	42	840		840	25.87
Dean, Donald	Lot & Mobile Home Land	2 38	1,000 760	3,500	5,260	162.01
Debel, Lawrence & Linda	Lot #2 - Terry Sub. Div.	11.4	2,000		2,000	61.60
Delicata, N. A.	Lot & Camp - Rt. 127		1,500	4,500	6,000	184.80
Dellokusso, George & Raymond A.	Lot #2 - Hertel Sub. Div. Northern Land Traders	7.98	1,000		1,000	30.80

DeRham, Casimir, Jr. DeRham, Elizabeth E.	Lot #3 Clough Hill Lot #4 & House Remaining Land	23.7 2 34.4	480 2,000 690	24,390	751.21
DeRham, Elizabeth E.	Lot #5 Clough Hill Lot #1 Clough Hill Lot #2 Clough Hill	10.8 18.29 17.21	220 360 340	700	21.56
Desmules, Roland Doucette, Richard R. & Joan E.	Camp & Lot at W. Pond Land Opp. School at Sweatts Mills	1 3	2,000 1,500	5,000 1,500	154.00 46.20
Downes, Waldo Est. Downey, Robert W.	26/100 Part of G. Sanborn Est. Hy-Mar Cottage Fire House	1 2	500 5,000 1,000	2,500 45,000	77.00 1,386.00
Drake, Robert & Mary Ann	Little House Lots #1-2-3 M.P.G. W. Side of Gerrish Rd.	3/4 3.2	1,000 6,000 2,000	2,000	61.60
Durgin, Raymond & Juliette	Lots #1-2 & Garage - B.W.R.	1	4,000	6,000	184.80
Dustin, Jay C. Dvorak, William	Pt. of Chase Farm Lot - Corner Mutton Rd. & Long St.	1 1/2 1	1,000 1,000	1,000 1,000	30.80 30.80
Eaton, William L. & Georgiana	Lot #3 & Cottage - L.W.		3,000	11,000	338.80
Eddy, Wayne & Constance	Home & Lot - Tyler Rd. Land Opp. Home	1 1/2 1/4	1,200 500	14,700	452.76
Emerson, Annie C. Findley, Harriette J.	Watson Land Harper Place Lot #4 - L. W. Lot Corner Little Hill & Warner Rd.	50 13	1,000 2,000 3,000 1,000	1,000 36,460	30.80 1,122.97
Fiorello, Linda M. & Francis J.	Stone & Harper Lot Lot #4 - Hertel Sub. Div.	23	460 1,000	1,000	30.80
Ford, Walter Frost, Harold & Roberta	Camp at W. Pond Lot - B. W. R.	1.5	1,000 2,000	2,500 2,000	77.00 61.60
Frost, Wesley G. & Shirley A.	Lot - W. Side Pleasant St.	1.2	1,000	1,000	30.80
Gall, William, Jr. Garland, William E. & Rita	Lot - Plan 1848 - W. Pond Lot #7 - Clothespin Rd.	1	1,000 2,000	1,000 2,000	30.80 61.60
Garvey, Ruth S. Geiger, Clarence & Lydia	Lot - Rt. 127 - Corser Hill L. Nelson Land	1.5 60	1,500 1,200	1,500 1,200	46.20 36.96

Gerrish, Arthur	Bashan School House	1	1,000	4,500	8,800	271.04
	East Pt. of Gerrish Farm	150	3,000			
	Huntoon Lot	15	300			
Goodrich, Robert M.	Lot #2 - Sec. 3 - B.W.R.		2,000	1,500	3,500	107.80
& Georgene						
Gove, William	Tall Pine Cottage - L.W.	17	5,000	25,000	30,000	924.00
Green, Susan Chase	Land		340		340	10.47
Gunnigle, Edward G.	Colby Cottage - L.W.		5,000	17,000	22,000	677.60
Habitat Corp.	Lot #3 - Frost Sub. Div. Mutton Rd.	1.13	1,000		1,000	30.80
Harrington, Jean Moore	Fiske Est. Lot	60	1,800		1,800	55.44
Helmholtz, Carl, Jr.	C. Shepard Lot & Mobile Home	1	1,000	4,000	5,760	177.41
	Wood Lot	38	760			
Henery, Mary Branson	Lot & Camp - S.W. Shore L.W.	2	4,000	10,000	18,000	554.40
Hertel, Werner &	Adj. Lot at L.W.	2	4,000			
Phyllis	Home & Lot - Corser Hill	2	1,200	29,160	30,460	938.17
Hill, John R. &	Remaining Land	5	100			
Beverly	Cottage & Lot - L.W.		5,000	14,000	19,000	585.20
Hill, O. Fred	Bailey Lot	28	560		560	17.25
Hill, Winifred F.	Land - E. Side Tyler Rd.	7	140		2,420	74.53
	Land - W. Side Tyler Rd.	14	280			
	Mattie Little Pasture	100	2,000			
Hillsgrove, Eleanor	Lowell Eastman	73	1,460			
& Raymond	Carter Lot	60	1,200		23,220	715.17
	Will Hanson Lot	10	200			
	Arthur Chase Lot	50	1,000			
	Gov't. Land & Nellie Chase	18	360			
	1/2 Int. Elliott Land	25	500			
Hoffer, John &	Lot & Home - B.W.R.	1.8	2,000	16,500	1,600	49.28
Fletcher, Roger	Kilborn Farm Land	80	1,600			
Holmes, Lloyd &	Lot & Camp - Walker Pond	1/2	2,000	4,000	6,000	184.80
Joanne						
Holmes, Russell	Lot & Camp - Walker Pond	1/2	2,000	4,000	6,500	200.20
	New Lot	1	500			
Holske, Robin M.	Land - Corn Hill Rd.	26.2	520		520	16.01
Hopwell, Frederick H.	Lot - Corser Hill		1,000		1,000	30.80
Hopkinton, Town of	L. Nelson Lot	3 1/2	200		200	6.16
Hopkinton Telephone	Lot - Deer Meadow Rd.	1/2	1,000		1,000	30.80
Company						
Horne, Benjamin &	Cottage - L. W.	1/2	3,000	15,000	18,000	554.40
Jean Y.						

Huckins, John	Rolfie Lot	32	640	19.71
Hurd, Richard & Nancy	Lot Near Home	$\frac{1}{4}$	200	6.16
Hurley, Raymond P.	Mobile Home & Lot - Warner Rd.	2.3	6,000	184.80
Hyde, Alice K.	Wood Lot - Deer Meadow Rd.	55	1,100	35.88
Johnson, Glendon E.	Barnard Lot - Deer Meadow Rd.	96	1,920	59.14
Jones, Cynthia R. & Bagley, Robin R.	R. Rolfie Cottage & Lot - L.W.	1	17,000	523.60
Keefe, Marjorie D.	Ox Pond Lot	23	460	14.17
Kennedy, Harold	Pillsbury Lot	10	1,000	30.80
	Battle St. Lot	40	800	
Kilborn, John	Lot - Foot of Pope's Hill	1	500	15.40
King, Richard C. & Deanna	Lot - Trumbull Woods	2	1,000	30.80
King, Richard E., Sr. & Sandra M.	Lots 7 & 8 - Sec. 1 - B.W.R.	1	4,000	123.20
Knorr, L.C. & Leila A.	East of B.W.R.	33	660	20.33
Knowlton, A. E. & Lorraine A.	Home & Lot - Warner Rd.	1	1,000	277.20
Lacey, Lenore Est.	Shurtleff Lot - $\frac{1}{2}$ of Kitchen, Shed & Barn	180	3,600	172.48
Lake, William	Battle St. Lot	47.9	1,000	30.80
Lampert, Robert	Lot - Corser Hill	1	1,000	30.80
Langlais, Fred & Virginia	Cottage & Lot - L.W.	$\frac{1}{2}$	3,000	338.80
Lassonde, Harold	Nina Shepard Lot	34	1,200	129.36
	Lot & Cellar Hole	1	2,000	
Lemieux, Theodore B.	Cottage & Lot - L.W.	$\frac{1}{2}$	3,000	495.88
	Boat		1,100	
Little, Charles	Lot & Camp - Walker Pond	2	1,000	184.80
Lowell, Stephen	Lot #5 & Cottage - L.W.	$\frac{1}{2}$	3,000	425.04
Lukauskas, Veto	Lot #4, Plan 1848 & Camp - Walker Pond	1	1,000	92.40
MacDonald, M. F.	Lot on Walker Pond	5	2,000	61.60
MacLone, Maureen	Land - Clough Hill	19.93	4,000	123.20
Magnusson, Charles F. & Geradine	Lot #1 - Waldron Acres Sub. Div.	1.1	2,000	61.60
Mahoney, William G. & Janet M.	Lot #3 - Lassonde Sub. Div. - Rt. 127		2,000	92.40
Malcolm, Robert R. & Patricia A.	Lot #8 - Sec. 2 - B.W.R. & Garage	1	2,000	107.80
May, John & Carolyn McCarthy, Charles & Pauline	Home & Lot - Rt. 127 Lot #1 Northern Land Traders	6.42	1,200 1,000	637.56 30.80

McFall, Robert & Elizabeth	Land - Walker Pond	35	700	700	21,56
McGuire, Joseph	Camp & Lot - B.W.R.	90	2,000	5,500	231.00
McPartlan, Francis X.	Land - Clough Hill Rd.		1,800		55.44
Mellen, Robert H., Sr.	Land & Factory		2,000	40,000	1,293.60
Melvin, Albert S. & Jacqueline A.	Lot - Deer Meadow Rd.	2	1,000		45.58
Mertel, Merianne	Remaining Land	24	480		
	Mobile Home, House & Lot	2	1,200	12,000	497.73
	Mary Bean Pasture	23	460		
	Barn			2,500	
Millard, Elizabeth	Land - Mutton Rd.	10	200		6.16
Mock, Henry P.	House Lot - Rt. 127		1,000	1,000	30.80
Mullins, Cecelia	Lot - Corser Hill	5	1,500	1,500	46.20
Mullins, Winifred S.	Lot #1 - L. W.		2,000		819.28
	Lot #2 & Cottage	2	2,000	15,000	
	Lot #3 - L. W.		3,000		
	Lot #4 - L. W.		3,000		
Nastasi, Natale & Mary	Part of Home Farm	80	1,600	1,000	30.80
	Lot #9 - Hertel Sub. Div.	5	1,000		
Nepveu, Norman & Judith	Thompson Lot	48	960	1,660	51.13
New England Power Co.	Trudell Lot	35	700		
	Lines & Fixtures			690,000	21,264.32
	350 Ft. of Right-of-Way				
	Brackett Land		200	200	
Nichols, Avis B.	Nellie Dustin Land		200	18,000	616.00
Nichols, L. Earl	Cottage & Lot - L. W.	46	2,000		71.46
	Fitz Lot	20	920	2,320	
	Lot Adj. Fitz Lot		400		
Nichols, Latham C. & Shirley B.	House Lot - Warner Rd.		1,000	23,000	899.36
Northern Land Traders	Home & Lot - L. W.		5,000		
Olson, Stanley C.	Boats (3)	44.96		28,000	1,200
	Sub. Div. - Warner Rd.	342	6,000	6,000	184.80
	Little Land		6,840	76,530	2,357.12
	Little Home	2	2,000		
	Home Across Rd.	1	1,000	53,650	
	True & Noyes Lot	60	1,200	10,000	
	Diamond Match	92	1,840		
Osborne, Edward & Karen	Camp & Lot - Walker Pond	8	1,000	2,000	92.40
Oulevery, Claude & Marie	Beaver Dam Lot	20	1,000	1,000	30.80
Owyang, Gilbert & Lily	Lot #7 - Sub. Div. - Northern Land Traders	5.9	1,000	1,000	30.80

Parsons, Robert E. & Louise E.	Lots #9, 10 & Shed - Sec. II - Blackwater Development	2	4,000	500	4,500	138.60
Payne, William M. & Jacqueline	Lots #13, 14 & Cottage - L. W.		4,000	11,500	15,500	477.40
Penacook-Boscawen Water Precinct	Whitney Lot	15	500		4,640	142.91
	Stockwell Lot	25	500			
	Herron Lot	7	140			
	Water Rights		2,000			
	MacDonald Land		500			
	Robillard Land		1,000			
	Home & Lot	1	1,000	12,500	14,300	440.44
Phillips, Evelyn Foster Est.	Remaining Land	39	800			
Phillips, Mark G.	Lot #4 - Jones Sub. Div.	12.64	1,000		1,000	30.80
Phillips, Winifred Est.	Simpson Lot	60	1,200		6,720	206.98
	Pope Hill Lot	100	2,000			
	Clothespin Lot	160	3,200			
	Walker Pond Lot	16	320			
Pierce, Robert M.	Lot - Clough Hill	11	2,200		2,200	67.76
Piper, Edwin	Sweatt Lot	43	860		860	26.49
Poesse, Rolf W. & Sandra I.	Land & Camp - Deer Meadow Rd.	6	2,000	4,000	6,000	184.80
Pope, Marjorie	Part of Chase Farm	105	2,100		2,100	64.68
Pratt, Howard & Dorothy	Cottage - L. W.		2,000	9,000	11,000	338.80
Prince, Ida J.	Wood Lot - Mutton Rd.	100	2,000		2,000	61.60
Proctor, Maurice C., Jr.	Sweatt Lot - Deer Meadow Rd.	27	540		540	16.63
Public Service Co. of N. H.	Dis. Lines & Fixtures				85,000	2,618.00
Putney, John S.	Transmission Lines	70	1,400		1,400	43.12
Reid, Robert C. & Elizabeth A.	Putney Lot - Roby Rd.	2	2,000	28,000	30,360	935.09
	Wibel Home - Sanborn Hill	18	360			
	Remaining Land		200		200	6.16
Richard, Leon	Lot & Cellar Hole - Roby Rd.	5	1,000	7,000	8,000	246.40
Richards, William	Lot Near Aloha	5	500		500	15.40
Rockerfellow, Florence	House & Lot - Warner Rd.	2	1,000	6,000	7,000	215.60
Rogers, Vincent & Elizabeth	Lot & Cottage - L. W.		3,000	9,000	12,200	375.76
Rolfe, Ben C. & Dorothy A.	1/5 of Colby Land	6	200			
Rolfe, Isabelle A.	Lot & Cottage - L. W.		2,000	12,000	14,000	431.20
Rolfe, Richard S.	Bowen Camp & Garage		1,000	5,000	7,000	259.49
	Dodge Land		1,000			
	Boats (3)				1,425	

Ross, B. Allen & Ruth S.	Chase Farm (Orchard)	85	10,000	14,000	24,000	739.20
Runnells, Edith J.	Wood Lot - Deer Meadow Rd.	15	300	10,000	300	9.24
Runnells, Robert B.	Lot & Cottage - L. W. Boats (2)		2,000		12,000	392.70
Sanborn, Lilliner	74/100 Part of G. Sanborn Est.	1	1,000	5,000	6,000	184.80
Sanborn, Roger	Putney Meadow	10	200		400	12.32
	Opp. Side of Rd.	10	200			
Sawyer, Raymond D. & Jeannette	½ Int. Sawyer Farm	2	1,200	12,000	14,327	441.27
Sawyer, Ruth	Remaining Land	56.35	1,127	12,000	14,327	441.27
	Remaining Land	2	1,200			
Sclar, Stanley	Cross Rd. Lot	6	1,127			
Shea, Cynthia A.	Home & Lot - Tyler Rd.	1	1,000	1,000	1,000	30.80
Shurtleff, Charles & Margaret	Home & Lot - Deer Meadow Rd.	1	1,000	21,000	22,000	677.60
Shurtleff, John C. & Heidemarie	Car Port & Tool Shed	1	1,000	16,500	17,500	539.00
	Lot & Home	3	1,200	6,000	11,200	344.96
	Lot #1 - Deer Meadow Rd.	6	1,000			
	Lot #3 - Building Lot	8	1,500			
Silver, Lawrence	Edwin Elliott Lot	15	1,500			
Silver, William & Edith	Tilton Field	3	1,000		1,000	30.80
	So. Side Webster-Salisbury Town Line	20	400		640	19.71
	Dodge Homestead	12	240			
Smith, Leroy & Eugenia	2 Lots & Camp - Walker Pond	.5	2,000	3,500	5,500	169.40
Smith, Robert & Barbara S.	B. Allen Cabin & Lot		1,000	5,000	6,000	184.80
Squires, Donald & Margaret, & Sallah, Fred L. & Janet	Lot & Camp - L. W.	.5	3,000	11,500	14,500	446.60
Stimson, William	Clothespin Lot	86	1,720		1,720	52.97
Sweeney, Clarence A.	Lot & Unfinished House - Frost Sub. Div. - Pleasant St.		1,000	3,500	4,500	138.60
	2 Lots - Dustin Rd.	22	500		500	15.40
Terry, Warren Est.	Lot #3 - Sec. 1 - Plan 2153		2,000		2,000	61.60
Thompson, Mildred	Clothespin Rd.					
Thunburg, Carl Jon	Wood Lot - Deer Meadow Rd.	30	600		600	18.48
Thurston, Raymond C. & Eileen M.	Lots #5 & 6 - Lassonde Sub. Div. - Rt. 127	2	4,000		4,000	123.20
Traina, John	Lots #6 & 6A - Sec. 2 - B.W.R.	1	2,000		2,000	61.60
Turner, Albert, Jr. & Joyce	Lot on Warner Rd.	5	1,000		1,000	30.80

Twombly, John A.	Lot Near Walker Pond	10	600	600	18.48
Vanni, Deborah L.A.	Lot #5 - Plan 4405 - Waldron Acres Sub. Div.	1.5	2,000	2,000	61.60
Vanni, Robert J. & Alma	Lot #2 - Waldron Acres Sub. Div.		2,000	2,000	61.60
Vaughn, Phyllis H.	Land & Home - Clough Hill Remaining Land	2	2,000	19,000	585.20
Victor, I. G., Mrs.	Dodge Lot	16	2,000	70,400	2,168.32
	Leon Sweatt Lot	12	240		
	Eastman Place	11	220		
	Scott Sanborn Lot	7	1,000	8,000	
	E. C. Little Lot	40	800		
	L. C. Putney Lot	10	200		
	H. Corser Lot	57	1,140		
	H. Sanborn Lot	22	440		
	W. Sweatt Lot	18	360		
	Boxlet - L. W.	90	1,800		
	Ye Old Cellar Hole	1	1,000	25,000	
	Shore Frontage	1	200		
	Guy Heath Lot - Battle St.	30,000	1,000		
Walker, James R., Jr. & Kathleen M.		12	1,000	1,000	30.80
Walkins, Gary	East of B. W. R.	70	1,400	1,400	43.12
Warren, Betty	House & Lot #5 - Plan 1748 - W. Pond		2,000	14,000	431.20
Warren, Richard & Joan	River Lot	4	2,000	2,000	61.60
Wells, Frank E.	Land - E. Side Clough Hill Rd.	10½	1,000	1,000	30.80
Welcome, Donald F. & Henry J.	Young Lot - Deer Meadow Rd.	20	500	500	15.40
Wey, George & Roger	Smith Farm	1	1,000	3,080	94.86
Wheeler, Donald	Remaining Land	104	2,080		
White, Alfred & Mildred	Cottage & Lot - L. W.	1	4,000	12,000	369.60
Whitney, John & Aurore	Lot #1 & Cottage - L. W.		3,000	11,000	338.80
Wild, John H. & Jacqueline	Home & Lot - Corser Hill	1	1,200	19,200	591.36
Woodman, Timothy	Home & Lot - Battle St.	2	1,000	17,060	525.45
Wyman, Edwin C. & Lucy M.	Remaining Land	28	560		
Zeogas, Alex	Wood Lot Near Hollins Lot & Camp	22	500	500	15.40
	Lot #3 & House	1	2,000	7,000	215.60
		5.04	1,200	22,200	683.76

Name	Description	Land	Bldg.	Val.	Tax
Abate, Victor P.	Lots 39-40 - Sec. 5	\$ 2,000		\$ 2,000	\$ 71.60
Accardi, Carl A. & Roberta C.	Lot 42 - Sec. 4	2,000		2,000	71.60
Advertising Agency, Inc.	Lot 1 - Sec. 3	2,000		2,000	71.60
Allen, Ellis & Phyllis	Lots 149-150 - Sec. 5	2,000		2,000	71.60
Ameden, Donna L. & Twombly, Ruth S.	Lot 25 - Sec. 2 & House	2,000	15,400	17,400	622.92
Anderson, Ora L.	Lot 30 - Sec. 2	2,000		2,000	71.60
Armenian Missionary Assoc. of America	Lots 81-82 - Sec. 5	2,000		2,000	71.60
Arpino, Americo & Constance	Lot 192 - Sec. 5 & House	1,000	9,900	13,900	497.62
August, Joseph & Marie	Lots 122-123-130 - Sec. 5	2,000		2,000	71.60
Bachelor, Steven K. & Georgette G.	Lots 144-145 - Sec. 5	2,000	12,100	14,100	504.78
Badrigian, Brian	Lot 16 - Sec. 5 & House	1,000	9,900	10,900	390.22
Bakeland, Leif K.	Lot 144 - Sec. 4	1,000		1,000	35.80
Bakotel, John	Lot 6 - Sec. 3 & House	2,000	12,100	14,100	504.78
Bambery, Mary A.	Lot 71 - Sec. 6	1,000		1,000	35.80
Basilin, Philip, Jr. & Donna	Lot 158 - Sec. 4	1,000		1,000	35.80
Bassett, Benjamin & Doris	Lot 140 - Sec. 4	1,000		1,000	35.80
Bean, Hazen & Beatrice (V-2)	Lot 5 - Sec. 1 House & Garage	1,000	14,300	15,300	447.74
Benjamin, Eldridge & Barbara Smith, Stanley & Doris	Lots 132-133 - Sec. 5	2,000		2,000	71.60
Bernadin, Jacqueline	Lot 99 - Sec. 4	2,500		2,500	89.50
Berry, Carleton & Charlotte	Lot 108 - Sec. 4 & House	2,000	14,000	16,000	572.80
Bielauski, Emil	Lots 2-6-7 - Sec. 6	3,000		3,000	107.40
Bishop, Marion	Lot 95 - Sec. 4 & House	2,000	9,900	11,900	426.02
Blair, William & Dorothy	Lot 5 - Sec. 2 & House	2,000	9,900	11,900	426.02
Blake, Robert	Lot 48 - Sec. 6	1,000		1,000	35.80
Blanton, Dwight & Marie	Lots 154-155 - Sec. 4	2,000		2,000	71.60
Blodgett, Robert & Ann	Lot 5 - Sec. 4 & House	1,000	13,200	14,200	508.36
Boehme, Richard L.	Lot 8 - Sec. 1 & Cellar Hole	1,000	1,500	2,500	89.50
Bovee, Arthur H. & Sharon M.	Lot 79 - Sec. 6	1,000		1,000	35.80
Brien, Alphonse & Jeanne	Lot 148 - Sec. 4	1,000		1,000	35.80
Brown, Chester	Lot 64 - Sec. 6	1,000		1,000	35.80
Brown, Edward C., Jr. & E. Jean	Lot 67 - Sec. 4	2,000		2,000	71.60
Buck, Howard H.	Lot 55 - Sec. 1	1,000		1,000	35.80
Burke, Paul & Marlene	Lot 107 - Sec. 5	1,000		1,000	35.80

Lot	127 - Sec. 5 & House	1,000	13,200	14,200	458.36
Burkholder, John (V) & Patricia	Lot 85 - Sec. 4	2,500		2,500	89.50
Bush, Titus & Elizabeth	Lot 190 - Sec. 5	1,000		1,000	35.80
Buquets, Antonio & Barbara	Lots 171-172 - Sec. 5	2,000		2,000	71.60
Caboon, Richard M.	Lot 137 - Sec. 1	1,000		4,000	143.20
Campbell, Daniel C. & Ruth A.	Lots 9-73-74 - Sec. 6	3,000			
Campbell, James & Lorraine	Lot 145 - Sec. 4	1,000		1,000	35.80
Campbell, John & Beverly	Lot 9 - Sec. 4	1,000		1,000	35.80
Cannon, Lagrand, III	Lot 51 - Sec. 6	1,000		1,000	35.80
Caramanis, John & Kathleen	Lots 73-74 - Sec. 5	2,000		2,000	71.60
Caradonna, Rocco & Josephine	Lot 114 - Sec. 5	1,000		1,000	35.80
Cardoza, Nicholas & Margaret	Lot 140 - Sec. 5	1,000		1,000	35.80
Carlin, John F. & Hilda	Lots 74-75 - Sec. 1 & House	2,000	10,000	12,000	429.60
Carr, Arlene	Lot 23 - Sec. 6	1,000		1,000	35.80
Caruso, Mary B.	Lot 127 - Sec. 4	1,000		1,000	35.80
Cascio, Antonio & Mildred	Lot 11 - Sec. 3	1,000		1,000	35.80
Casella, Anthony & Genevieve	Lot 31 - Sec. 2	2,000		4,500	161.10
Champagne, Romeo & Rita	Lot 11 - Sec. 2	1,000		1,000	35.80
Chapman, John	Lot 131 - Sec. 4	2,000		3,000	107.40
Cheneil, Harold O.	Lot 21 - Sec. 2	1,000		3,000	107.40
Cheney, Chester	Lot 4 - Sec. 6	3,000		3,000	107.40
Chrumka, Albert & Doris	Lots 85-86-87 - Sec. 1	1,000		1,000	35.80
Cimmino, Pasquale & Mary	Lots 33-34 - Sec. 6	2,000		2,000	71.60
Ciraso, Rita (V)	Lot 28 - Sec. 4	1,000		1,000	35.80
Clark, Everett	Lot 135 - Sec. 4	1,000		1,500	53.70
Cleary, Donald	Int. Lot 134 - Sec. 4	500			
Clooney, John & Annette C.	Lot 15 - Sec. 4 House & Garage	1,000	15,400	17,400	572.92
Cochran, Elizabeth E.	Lot 14 - Sec. 4	1,000		1,000	35.80
Coco, Joseph	Lot 110 - Sec. 5	1,000		2,000	71.60
Colachico, Charles	Lot 44 - Sec. 5	1,000		1,000	35.80
Colarullo, Anthony & Vilna	Lot 22 - Sec. 6	1,000		1,000	35.80
Cole, Barry	Lot 116 - Sec. 4	1,000		1,000	35.80
Collins, Henry O.	Lot 24 - Sec. 6	1,000		1,000	35.80
Conaway, Daniel A. & Gerd A.	Lot 54 - Sec. 6	1,000		1,000	35.80
Conboy, Bernard & Carol (V-2)	Lot 122 - Sec. 4	1,000		1,000	35.80
Connell, Jean	Lot 11 - Sec. 2	1,000		2,000	71.60
Connors, John G.	Lot 126 - Sec. 4	2,000		1,000	35.80
Conti, Arthur & Dorothy	Lot 105 - Sec. 5	1,000		1,000	35.80
	Lot 15 - Sec. 1	1,000		1,000	35.80
	Lots 40-41 - Sec. 2 House & Garage	4,000	17,600	21,600	673.28
	Lot 149 - Sec. 4	1,000		1,000	35.80
	Lots 63-141 - Sec. 5	2,000		2,000	71.60
	Lot 191 - Sec. 5	1,000		1,000	35.80

Copeland, James & Elizabeth	Lots 40-85 - Sec. 6	2,000		71.60
Copley, Walter & Margaret	Lot 106 - Sec. 1 & House	1,000		468.98
Coughlan, James & Anita	Lot 131 - Sec. 5	1,000	12,100	35.80
Cowan, Harold & Esther	Lot 110 - Sec. 4	2,500		125.30
	Lot 103AB - Sec. 1	1,000		
	Lot 6 - Sec. 4 & House	1,000	12,000	465.40
Crowe, Lucille L.	Lot 84 - Sec. 1	1,000		35.80
Cuilla, Thomas L.	Lot 153A - Sec. 4	1,000		35.80
Cullen, Francis J.	Lot 31 - Sec. 4	1,000		35.80
Curran, David & Jeanne	Lot 9 - Sec. 1	1,000		35.80
Curtis, Barry W.	Lot 45 - Sec. 1	1,000		35.80
Daley, Irene	Lot 20 - Sec. 5	1,000		35.80
DeCaste, Alice R.	Lot 9 - Sec. 3 & House	2,000	12,100	504.78
DeFronzo, Ralph S.	Lot 12 - Sec. 2 & House	2,000	13,200	544.16
DelGreco, Marie S.	Lot 46 - Sec. 2 & House	2,000	13,200	544.16
Delicata, Alfred	Lot 182 - Sec. 5	1,000		35.80
DeLullo, Daniel & Mildred	Lot 120 - Sec. 4	1,000		35.80
Desmond, Helen	Lot 101 - Sec. 4	2,000		71.60
DeVini, George H.	Lots 64-65-66-67 - Sec. 5	4,000		143.20
DeWeird, Herman	Lot 90 - Sec. 1	1,000		35.80
Diener, Andrew	Lot 14 - Sec. 5	1,000		35.80
Donahue, William L., Sr.	Lot 108 - Sec. 5	1,000		35.80
Donovan, A. T.	Lots 59-60 - Sec. 5	2,000		71.60
D'Orlando, Theodore	Lot 91 - Sec. 5	1,000		71.60
Downey, Michael J. & Virginia	Lot 128 - Sec. 4	1,000		
	‡ Int. Lot 134 - Sec. 4	500		17.90
Driscoll, Walter & Frances	Lot 151 - Sec. 5 & House	1,000	6,000	250.60
Dukette, Philip & Carol	Lot 16 - Sec. 1 & House	1,000	16,500	626.50
Durgin, Roger & Gladys	Lots 81-86 - Sec. 6	2,000		71.60
Dyment, Wendall	Lot 29 - Sec. 4	1,000		35.80
Eldridge, Walter & Dorothy	Lot 83 - Sec. 4	1,000		35.80
Ericson, Robert & Josephine	Lot 46 - Sec. 1	1,000		35.80
Fairfield Teachers Agency Inc.	Lots 125-126 - Sec. 5 & House	2,000	12,100	454.78
Fava, Anthony & Evelyn (V)	Lot 14 - Sec. 1	1,000		35.80
Feeney, Thomas & Catherine	Lot 1 - Sec. 2 & House	2,000	29,000	35.80
Fereshetian, Albert (V)	Lot 3 - Sec. 2 & Garage	2,000	2,000	1,274.60
	Lot 2 - Sec. 2	2,000		
	Lot 7 - Sec. 4 & House	2,000	11,000	429.60
Ferranti, Ronald & Anne	Lot 48 - Sec. 1	1,000		35.80
Ferrera, Charles R.	Lot 112 - Sec. 1	1,000		35.80
Finkelman, Betty	Lot 119 - Sec. 5	1,000		35.80
Fisher, Stephen Todd	Lot 73 - Sec. 4 & House	2,000	13,200	544.16
Fishlin, David & Evelyn	Lot 111 AB - Sec. 4	2,000		71.60
Fitzgerald, Charles R. & Esther M.	Lot 78 - Sec. 4	2,000		71.60
Fitzgerald, Henry C.		2,000		

Fitzgerald, Michael	Lot 70 - Sec. 6	1,000	1,000	35.80
Fitzpatrick, Walter F., Jr. & Jean T.	Lot 102 - Sec. 4	2,000	2,000	71.60
Fleming, Christina S.	Lot 15 - Sec. 3	2,000	2,000	71.60
Fleming, Frederick & Christina	Lot 14 - Sec. 3 & House	2,000	7,700	347.26
Fontes, Robert & Margaret	Lot 84 - Sec. 4 & House	3,000	14,300	619.34
Forest, Norman & Nancy	Lot 11 AB - Sec. 4	1,000	1,000	35.80
Forst, Donald	Lot 3 - Sec. 3 & House	2,000	16,200	579.96
	Lot 139 - Sec. 4	2,000	13,200	
Forte, Mary & Anthony	Lots 52-53 - Sec. 6	2,000	2,000	71.60
Frank, Ronald	Lot 5 - Sec. 6	1,000	1,000	35.80
Freeman, Dexter & Dorothy	Lot 183 - Sec. 5	1,000	1,000	35.80
French, Samuel L.	Lot 7 - Sec. 5	1,000	1,000	35.80
Friesen, Franklin	Lot 136 - Sec. 1	1,000	1,000	35.80
Frisbie, Malcolm	Lot 29 - Sec. 2	2,500	2,500	89.50
Gabaury, Albert & Gabrielle	Lot 124 - Sec. 5	1,000	1,000	35.80
Gallant, Richard & Edith	Lot 132 - Sec. 4	1,000	1,000	35.80
Gardner, Richard S., Jr.	Lots 85-86 - Sec. 5	2,000	2,000	71.60
Gaudette, Herbert M. & Joan	Lot 35 - Sec. 4 & House	2,000	17,600	701.68
Gfroerer, Herbert & Buck, Shirley	Lot 93 - Sec. 6	1,000	1,000	35.80
Giannone, Louis & Louise	Lot 27 - Sec. 4	1,000	1,000	35.80
Gilnnone, Mary	Lot 16 - Sec. 3 & House	2,000	8,800	386.64
Gilman, Stephen & Judith	Lot 18 AB - Sec. 1 & House	1,000	19,800	744.64
Gladstone, Richard & Sybil	Lots 82-83-89-95-96-97 - Sec. 6	6,000	6,000	214.80
Gladstone, Ida	Lot 75 - Sec. 4	2,000	2,000	71.60
Glass, William & Christine	Lot 48 - Sec. 2	2,000	2,000	71.60
Glendon, Robert J. & Yvonne	Lot 8 - Sec. 2 & House	2,000	12,100	504.78
Goddard, Mabel T.	Lot 54 - Sec. 1	1,000	1,000	35.80
Goddard, Richard	Lot 21 - Sec. 5	1,000	1,000	35.80
Gould, Robert & Pauline	Lot 55 - Sec. 6	1,000	1,000	35.80
Goyette, Henry & Mary	Lot 10 - Sec. 5	1,000	1,000	35.80
Graham, Eleanor	Lot 104 - Sec. 1	1,000	1,000	35.80
Grammont, Loretta L. & Ronald G.	Lot 94 - Sec. 4 & House	2,000	11,000	465.40
Gregory, William J.	Lot 38 - Sec. 2 & House	2,000	15,200	615.76
Grimstad, Paul T. & Patricia	Lot 62 - Sec. 4 & House	2,000	13,500	554.90
Hackel, Allen	Lots 31-32 - Sec. 6	2,000	5,000	179.00
	Lot 2 - Sec. 3	2,000		
	Lot 63 - Sec. 4	1,000		
Hale, Robert & Beverly (V)	Lots 33-34 - Sec.2 House & Garage	4,000	15,400	644.52
Hanelius, Richard D. & Donna W.	Lot 76 - Sec. 4 & House	2,000	8,800	386.64

Hanscom, Merrill & Nora	Lots 109-110 - Sec. 1	2,000		71.60
Hanson, Robert & Reichler, Robert J.	Lots 112-113 - Sec. 4	4,000		143.20
Harty, James, Jr. & Patricia	Lots 59-60 - Sec. 1	2,000		71.60
Haslam, James David	Lot 168 - Sec. 5	1,000		35.80
Hayes, Doris M.	Lot 82 - Sec. 4 & House	2,000	13,200	544.16
Haynes, William, III	Lot 4 - Sec. 4	1,000		35.80
Hedinger, Erwin	Lot 68 - Sec. 5	1,000		35.80
Herbert, Paul & Theresa	Lot 109 - Sec. 5	1,000		35.80
Hildrew, Inc.	Lot 61 - Sec. 4	2,000		71.60
Hindle, George W., Jr.	Lot 3 - Sec. 4 & House	1,000	13,200	508.36
Hobey, Neil & Clara	Lots 13-14 - Sec. 2 & House	4,000	26,000	1,145.60
	Lot 15 - Sec. 2	2,000		
Holden, Theodore & Deborah (V)	Lot 8 - Sec. 4 & House	1,000	8,250	281.15
Horwath, Karl H. & Barbara (V)	Lot 64 - Sec. 4 & House	2,000	15,000	558.60
Howell, Stuart, Jr. & Ina	Lot 47 - Sec. 2	2,000		71.60
Hudson, Donald & Mura	Lot 87 - Sec. 5	1,000		35.80
Humphreys, Gareth & Mary	Lot 16 - Sec. 4	1,000		35.80
Iadonisi, Henry	Lot 178 - Sec. 5	1,000		35.80
Incretalli, Emidio & Marie	Lots 92-93 - Sec. 5	2,000		71.60
Iosua, Joseph & Mary	Lot 117 - Sec. 5	1,000		35.80
Irwin, Lionel & Virginia (V)	Lot 35 - Sec. 2 & House	2,000	13,200	494.16
Jacobsen, William	Lot 90 - Sec. 6	1,000		35.80
Jannis, Rosemary F.	Lot 117 - Sec. 4	1,000		35.80
Johnson, J. Donald	Lots 65-67 - Sec. 6 & House	2,000	11,000	465.40
Johnson, John R. & Loretta	Lots 160-161-165 - Sec. 5	3,000		107.40
Johnson, Richard L. & Mary E.	Lot 9 - Sec. 2	2,000		71.60
Johnson, William & Doris J.	Lot 12 - Sec. 3	2,000		71.60
Jordan, Leonard E. & Margaret	Lot 79 - Sec. 5 & House	1,000	13,200	508.36
Kelley, Walter L.	Lot 66 - Sec. 6	1,000		35.80
Kelly, Alvin & Mary	Lot 113 - Sec. 5	1,000		35.80
Kendrigan, James & Eleanor	Lot 92 - Sec. 1	1,000		35.80
Kennedy, John & Martha	Lots 77-78 - Sec. 6 & House	2,000	13,200	544.16
Kolousen, Maurice & Roberta	Lot 96 - Sec. 4	2,000		71.60
Krueger, Henry E., Jr. (V)	Lot 90 - Sec. 4 & House	2,000	17,500	648.10
Lewis, Walter & Marjorie	Lot 25 - Sec. 4	1,000		35.80
Lemieux, Edward & Wanda	Lots 118-119 - Sec. 4	2,000		71.60
Levesque, Romeo & Rita	Lots 141-157 - Sec. 4	2,000		71.60
Lewis, Robert A. & Hazel S.	Lot 179 - Sec. 5 & House	1,000	13,200	508.36
Lindley, Joel R.	Lot 57 - Sec. 6	1,000		71.60
Lishner, Joseph	Lot 32 - Sec. 2	2,000		71.60
Littlefield, Walter & Marcia	Lots 51-52-111 - Sec. 1	3,000		107.40
Littler, James & Doris	Lot 146 - Sec. 5	1,000		35.80
Livingston, Reginald & Shirley	Lots 115-116 - Sec. 5	2,000		71.60

Lonergan, Robert J.	Lot 63 - Sec. 1 & House	2,000	20,600	22,600	809.08
Long, Clyde	Lot 142 - Sec. 4	1,000		1,000	35.80
Lycett, Phillip, III	Lot 93 - Sec. 1	1,000		1,000	35.80
Lynch, David & Adeline	Lot 150 - Sec. 4	1,000		1,000	35.80
Maciel, Walter & Lorraine	Lot 22 - Sec. 5 & House	1,000	6,600	7,600	272.08
MacLeod, William	Lot 19 - Sec. 5 & House	1,000	7,150	8,150	291.77
Macomber, Harrison C., Est.	Lot 100 - Sec. 4 & House	2,000	15,400	17,400	622.92
Madeiros, John J.	Lot 53 - Sec. 5	1,000		1,000	35.80
Magada, Andrez	Lot 180 - Sec. 5	1,000		1,000	35.80
Magee, Joseph D. & Celine (V)	Lots 107-108 - Sec. 1 & House	2,000	13,200	15,200	494.16
Magee, William	Lot 55 - Sec. 4	1,000		1,000	35.80
Mallia, Samuel J.	Lot 72 - Sec. 6	1,000		1,000	35.80
Mallion, George & Hazel M.	Lots 80-81 - Sec. 4 & House	4,000	13,200	17,200	615.76
Malone, Thomas & Marion	Lot 68 - Sec. 4	2,000		2,000	71.60
Maniscalco, Accurzia & Christine, Calalone, Anthony & Ann	Lot 13 - Sec. 3	2,000		2,000	71.60
Marino, Dominic & Silvia	Lots 76-77 - Sec. 1	2,000		2,000	71.60
Marsh, Ralph C.	Lot 7 - Sec. 2	2,000		2,000	71.60
Marshall, Robert C.	Lot 78 - Sec. 5	1,000		1,000	35.80
Martin, Richard & Margaret	Lot 22 - Sec. 2	2,000		2,000	71.60
Martin, Robert V. (V)	Lot 77 - Sec. 4 & House	2,000	12,100	14,100	458.36
	Boat			100	
Mathieu, Daniel & Denise	Lot 15 - Sec. 5 & House	1,000	13,200	14,200	508.36
Matz, Hanan & Patricia	Lot 106 - Sec. 5	1,000		1,000	35.80
Marfield, Gareth & Sally Ann	Lot 12 - Sec. 4 & House	1,000	7,000	8,000	286.40
Mazarella, Joseph & Arline	Lot 3 - Sec. 6	1,000		1,000	35.80
McGarry, James G. & Dorothy	Lot 50 - Sec. 1	1,000		1,000	35.80
McGrath, Barbara A.	Lot 69 - Sec. 6	1,000		1,000	35.80
McGrory, Lola M.	Lot 87 - Sec. 6	1,000		1,000	35.80
McKay, Edward, Jr.	Lot 137 - Sec. 5	1,000		1,000	35.80
McKenna, Timothy & Phyllis	Lot 161 - Sec. 4	1,000		1,000	35.80
McLean, Kenneth & Gloria	Lot 79 - Sec. 4	2,000		2,000	71.60
McNamara, John & Florence	Lot 8 - Sec. 5	1,000		1,000	35.80
McPeake, Edith	Lot 123 - Sec. 4	1,000		1,000	35.80
Meador, Dwight & Lois	Lot 58 - Sec. 1	1,000		1,000	35.80
Menslage, George & Margaret	Lot 130 - Sec. 4	1,000		1,000	35.80
Mercurio, Demetus A.	Lot 77 - Sec. 5	1,000		1,000	35.80
Meyer, Henry	Lot 58 - Sec. 6	1,000		1,000	35.80
Miller, Burdette	Lot 134 - Sec. 5	1,000		1,000	35.80
Mollico, Robert L., Jr. & Doris	Lot 43 - Sec. 6	1,000		1,000	35.80
Monroe, James T. & Carole D.	Lot 24 - Sec. 2 & House	2,000	12,100	14,100	504.78
Moore, Francis & Lillian	Lots 37-38 - Sec. 4 & House	2,000	6,600	8,600	307.88

Moran, Theodore, Jr.	Lot 138 - Sec. 5	1,000	1,000	35.80
Morgan, Robert & Anne	Lot 20 - Sec. 4	1,000	1,000	35.80
Morrissey, Donald R. & Carol	Lot 47 - Sec. 1 & House	1,000	10,900	390.22
Murphy, William & Arline	Lot 84 - Sec. 6	1,000	1,000	35.80
Murray, Charles	Lot 34 - Sec. 4	2,000	2,000	71.60
Nagel, Michael B. & Stephen	Lot 177 - Sec. 5	1,000	1,000	35.80
Nannini, Engo & Anne	Lot 184 - Sec. 5	1,000	1,000	35.80
Natanson, Maurice & Pauline	Lot 22 - Sec. 4	1,000	1,000	35.80
Naun, Stephen; Antmellis, Anthony; Lovett, James; Campbell, Edward; Senott, Robert	Lot 4 - Sec. 5	1,000	1,000	35.80
Nelder, Gary T.	Lot 26 - Sec. 6	1,000	1,000	35.80
Nelson, Carl & Dorothy	Lot 153 - Sec. 5	1,000	1,000	35.80
Nelson, Winifred & Ciaraldi, Joan	Lot 122 - Sec. 1 & House	1,000	10,900	390.22
Neveras, Joseph & Frances	† Int. Lots 50-71-72 - Sec. 5	1,500	1,500	53.70
Neveras, Joseph, Jr. & Linda	† Int. Lots 50-71-72 - Sec. 5	1,500	1,500	53.70
Nichols, Herman & Amy (E)	Lot 27 - Sec. 2 & House	2,000	15,200	340.10
Nicholson, Patricia	Lot 10 AB - Sec. 4	1,000	1,000	35.80
Nicolazzo, Antonio & Tocci, Elliott	Lot 61 - Sec. 5	1,000	1,000	35.80
Nigg, Grace Y.	Lot 128 - Sec. 5	1,000	1,000	35.80
Northland Rentals, Inc.	Lot 162 - Sec. 5	1,000	1,000	35.80
Nozawa, Yasushi & Ann	Lot 26 - Sec. 2	2,000	2,000	71.60
O'Berle, Roland R.	Lots 1-157-A - Sec. 5	2,000	2,000	71.60
Ogletree, Ezra G.	Lot 53AB - Sec. 2	1,000	1,000	35.80
Olson, Duane & Susan	Lot 143 - Sec. 5	1,000	1,000	35.80
Oppedisano, Pasquale & Elizabeth	Lots 95-155-156-167 - Sec. 5	4,000	4,000	143.20
Orphanos, John & Vicki	Lot 42 - Sec. 5	1,000	1,000	35.80
Owens, Robert W. & Sharon Kay	Lots 75-76 - Sec. 6 & House	2,000	22,000	787.60
Pak, Albert E.	Lots 39-40 - Sec. 4	2,000	2,000	71.60
Palerno, Andrew & Laura	Lot 45 - Sec. 2	2,000	2,000	71.60
Palmer, Moorewood, Nancy	Lot 7 - Sec. 3	2,000	2,000	35.80
Parsons, Arnold & Kathryn R.	Lot 100 - Sec. 1	1,000	1,000	35.80
Pascucci, Joseph A.	Lot 56 - Sec. 6	1,000	1,000	35.80
Pecoraro, Thomas & Mary	Lot 54 - Sec. 4 & House	1,000	11,450	409.91
Perry, Gardner	Lot 147 - Sec. 5	1,000	1,000	35.80
Peters, Harry, Jr.	Lot 26A - Sec. 5	1,000	1,000	35.80
Peters, John & Evelyn	Lot 146 - Sec. 4	1,000	1,000	35.80
Pfeiffer, George F.	Lots 19-20 - Sec. 6	2,000	2,000	71.60
Pickering, Patricia A.	Lot 159 - Sec. 4 & House	1,000	13,100	468.98
Pillsbury Lake Management, Inc. Club House - Lot A1B Beach House	Lot 159 - Sec. 4 & House	1,000	15,000	537.00
		1,000	4,000	

Pineau, Virginia	Lot 69 - Sec. 5	1,000	35.80
Pineri, Antonette	Lot 26 - Sec. 4	1,000	35.80
Pisiak, Walter & Celia	Lot 6 - Sec. 2	2,000	71.60
Poirier, Lawrence & Irene	Lots 137-138 - Sec. 4	2,000	71.60
Polucci, Marie	Lot 53 - Sec. 4	1,000	35.80
Pomeroy, John & Rita	Lot 154 - Sec. 5	1,000	35.80
Porter, Clifford & Olive	Lot 10 - Sec. 3 House & Garage	16,000	572.80
Harding, Harry & Myrtle			
Potter, Leonard	Lot 148 - Sec. 5	1,000	35.80
Public Service Co.	Lines in P. L. D.	20,000	716.00
Fustizzi, Dominic & Anna	Lot 88 - Sec. 4	2,000	71.60
Quebec, Arthur F., Sr. & Alice	Lot 12 - Sec. 6	1,000	35.80
Quebec, Edward & Hope	Lot 14 - Sec. 6	1,000	35.80
Quebec, Robert P.	Lot 13 - Sec. 6	1,000	35.80
Racheates, Peter & Kay	Lot 19 - Sec. 4	1,000	35.80
Rahaim, Edward	Lots 96-97-152 - Sec. 5	3,000	107.40
Rauch, Harry & Luella	Lot 121 - Sec. 4	1,000	35.80
Reed, David & Annie	Lot 152A - Sec. 4	1,000	35.80
Rice, Virginia	Lots 17-42 - Sec. 6	2,000	71.60
Richardson, Donald & Marjorie	Lot 3 - Sec. 5	1,000	35.80
Ritroumato, Nicholas & Rose	Lot 23AB - Sec. 4	2,000	35.80
	Lot 5 - Sec. 3	2,000	429.60
	Lot 1AB - Sec. 1	2,000	
	Lot 2 - Sec. 1	2,000	
	Lots 1-2 - Sec. 4	2,000	
	Lot 8 - Sec. 3	2,000	
Ritter, Robert & Arlene	Lot 133 - Sec. 4	1,000	35.80
Rizzi, Roy & Beverly	Lot 43 - Sec. 5	1,000	35.80
Robillard, Joan	Lot 17 - Sec. 5	1,000	71.60
Robinson, Edward & Carol	Lots 72-73 - Sec. 1	2,000	71.60
Rodenhizer, Louis & Alice	Lot 36 - Sec. 4	2,000	71.60
Rollins, James & Florence	Lot 35 - Sec. 6	1,000	35.80
Romano, Carlo & Arlene	1/2 Int. Lot 30AB - Sec. 4	1,000	35.80
Rosen, David & Ethel	Lot 129 - Sec. 5	1,000	35.80
Rubant, Richard H. & Cynthia	Lot 4 - Sec. 2 & House	1,000	35.80
J.; Walker, Edward C. R.		15,200	544.16
& Judith M.			
Russo, George M. & Patricia A.	Lot 78 - Sec. 1	1,000	35.80
Ruzgis, Walter & Virginia (V)	Lot 7 - Sec. 1 House & Garage	13,500	433.30
Sabatits, Adolfas & Albina	Lot 6 - Sec. 1	1,000	35.80
Sacks, Henry & Theresa	Lot 98 - Sec. 4	2,000	71.60
Sakawich, Herbert & Elaine	Lot 32 - Sec. 4 & House	8,000	286.40
Sanderson, Carrol & Virginia	Lot 93 - Sec. 4	2,000	71.60
Sashara, Dr. Arthur	Lots 118-119 - Sec. 1	2,000	71.60
Sawler, Richard & Marion	Lot 51 - Sec. 2	2,000	71.60

Sawtelle, Murray J.	Lots 10-11 - Sec. 6	2,000		71.60
Schaufus, Charles & Dorothy	Lot 129 - Sec. 4 & House	1,000		508.36
Schauwen, Adrian & Gerda	Lots 139-142 - Sec. 5	2,000	13,200	71.60
Schultz, William	Lot 89 - Sec. 4 & House	2,000	11,000	465.40
Schulz, Elizabeth	Lot 91 - Sec. 4	2,000		71.60
Schulz, Lester & Elizabeth	Lot 92 - Sec. 4 & House	2,000	14,300	583.54
Scott, James & Marion	Lot 70 - Sec. 5	1,000		35.80
Seely, Elden H.	Lot 16 - Sec. 2	2,000		71.60
Segarra, Francis & Martha	Lots 44-45 - Sec. 6	2,000		71.60
Seney, John D. & Mary Ann (v)	Lot 65 - Sec. 1 & House	1,000	13,200	458.36
Shea, John	Lots 49-50 - Sec. 6	2,000		71.60
Shea, William	Lot 52 - Sec. 4	1,000		35.80
Sherburne, Philip E.	Lot 176 - Sec. 5	1,000		35.80
Sherwood, Carol F.	Lot 94 - Sec. 6	1,000		35.80
Sherwood, Fredrick & Harriett	Lot 95 - Sec. 6	1,000		35.80
Shields, William & Margaret	Lots 30-31 - Sec. 5	2,000		71.60
Silva, Lawrence P. & Jeanne B.	Lot 136 - Sec. 4	1,000		35.80
Simpson, William & Margaret	Lot 81 - Sec. 1 & House	1,000	9,000	358.00
Smith, Gordon	Lot 13 - Sec. 5	1,000		35.80
Smith, Kenneth & Thelma	Lot 18 - Sec. 4	1,000		35.80
Smith, Norton & Betty	Lot 23 - Sec. 2	2,000		71.60
Solander, John	Lot 98 - Sec. 1	1,000		35.80
Souza, Urbana	Lots 51-52 - Sec. 5	2,000		71.60
Sowa, Robert M.	Lot 147 - Sec. 4	1,000		35.80
Spanos, Nicholas & Pauline	Lots 98-99 - Sec. 5	2,000		71.60
Spanos, Pauline & Evangeline	Lots 100-101-102-103 - Sec. 5	4,000		143.20
Spear, William	Lot 18 - Sec. 3	3,000		107.40
Spirito, Michael & Madeline	Lot 104 - Sec. 5	1,000		35.80
Steele, Charles & Barbara	Lot 20 - Sec. 5 & House	1,000		35.80
Stefaniak, Edward & Loretta	Lot 63 - Sec. 6	1,000	7,000	286.40
Stegall, Herbert & Therese	Lots 59-60 - Sec. 6	2,000		35.80
	Lots 88-56 - Sec. 5	2,000		143.20
Stegall, Robert	Lot 166 - Sec. 5	1,000		35.80
Stewart, Robert & Mildred	Lot 159A - Sec. 5 & House	1,000	2,000	179.00
	Lot 25A - Sec. 5	1,000		
	Lot 13 - Sec. 1	1,000		
	Lot 11 - Sec. 5	1,000		
Stults, Oliver & Cora	Lots 42-43 - Sec. 2	4,000		35.80
Sturrock, John B.	Lot 124 - Sec. 4	1,000		143.20
Sule, Elizabeth	Lot 120 - Sec. 1	1,000		35.80
Sullivan, James	Lot 41 - Sec. 6	1,000		35.80
Sullivan, Joseph & Catherine	Lot 88 - Sec. 6	1,000		35.80
Sullivan, Robert & Florence	1/2 Int. Lot 30AB - Sec. 4	1,000		35.80
Tashjian, Robert & Mary	Lots 173-174 - Sec. 5	2,000		71.60
Thomson, Harold, Sr. & Jr.				

Thurston, Ronald F., Sr.	Lot 11 - Sec. 1	1,000	35.80
Tierney, Richard & Janet	Lot 33 - Sec. 4	2,000	71.60
Tkach, George & Gloria	Lots 88-89 - Sec. 1	2,000	71.60
Todd, James F.	Lot 23 - Sec. 5	1,000	35.80
Toppi, Joseph & Anna	Lots 48-49 - Sec. 5	2,000	71.60
Toppi, Joseph & Mary	Lot 47 - Sec. 5	1,000	35.80
Travis, Henry J. & Marie	Lot 49 - Sec. 1	1,000	35.80
Trujillo, Dr. Margaret Rich	Lot 74 - Sec. 4	2,000	71.60
Umpress, Lowell E. & Janet	Lot 143 - Sec. 4	1,000	35.80
Ursina, Benito	Lot 114 - Sec. 1	1,000	35.80
Vandenbos, Gerard	Lots 46-76 - Sec. 5	2,000	71.60
Vanling, Charles & Grace	Lot 121 - Sec. 5	1,000	35.80
Varnas, Jonas & Eleanor	Lots 54-55 - Sec. 5	2,000	71.60
Vieira, Ernest	Lot 111 - Sec. 5	1,000	35.80
Wagner, Arthur & Lillian	Lot 33 - Sec. 5	1,000	35.80
Wagstaff, Bernard F. & Gertrude E.	Lot 17 - Sec. 3	2,500	89.50
Walch, James	Lot 10 - Sec. 1	1,000	35.80
Wanko, Frank & Beverly	Lot 139 - Sec. 1	1,000	35.80
Waronka, Joseph, Sr. & Helen	Lot 136 - Sec. 5	1,000	35.80
Waronka, Joseph M.	Lot 135 - Sec. 5	1,000	35.80
Ward, John & Veronica	Lot 64 - Sec. 1	1,000	35.80
Watson, Chester & Rosa	Lot 12 - Sec. 1	1,000	35.80
Weinfeld, Charles W. & Gertrude	Lot 17 - Sec. 4 & House	1,000	35.80
	Lot 56 - Sec. 4	15,200	544.16
West, Ernest	Lot 29 - Sec. 6	1,000	35.80
Whitney, Earl & Donald	Lot 82 - Sec. 1	1,000	35.80
Wilcox, Walter R. & Jan L. (V)	Lot 103 - Sec. 4 House & Garage	19,600	651.68
Wiles, Lester & Barbara	Lot 41 - Sec. 5	1,000	35.80
Wilson, Ernest & Mary	Lot 118 - Sec. 5	1,000	35.80
Woods, Alfred & Nora	Lot 109 - Sec. 4	2,000	71.60
Wright, Clifford, Jr. & Violet	Lot 107 - Sec. 4	2,000	71.60
Wyman, Manning & Ruth	Lot 91 - Sec. 6	1,000	35.80
Yamashiro, George & Lennie	Lot 175 - Sec. 5	1,000	35.80
Zahigan, Garabed & Tholinda	Lots 5-6 - Sec. 5	2,000	71.60
Zale, Vladimirs & Tudmila	Lot 41AB - Sec. 4	1,000	35.80
Town & Country Homes Inc.	Lots 53-61-62-79-83-96-97-99-105-135-138-140-142-144 - Sec. 1	14,000	3,511.98
	Lots 18-19-20-39-49-50-52 - Sec. 2	14,000	
	Lots 13-51-59-70-71-72-86-87-97-104-105AB-106AB-114-115 - Sec. 4	28,000	11,100

Town & Country Homes Inc.	Lots 28A-34-35-36-37-57-58- 62-69-80-83-84-89-90-164- 170-181-29A - Sec. 5	18,000		
	Lots 21-25-27-28-30-36-37-38- 39-61-62-68-80 - Sec. 6	13,000		
Short, Leonard & Winifred (V)	Lots 67-69-71-57-66-68-70-80- 94-95-101-102-116-113-115- 117AB-121-145 - Sec. 1	18,000	53,000	1,847.40
	Lot 17 - Sec. 2	2,000		
	Lot 4 & House - Sec. 3	2,000		
	Lots 24-43-50-60-69 - Sec. 4	5,000	11,000	
	Lots 2-9-12-18-27A-38-75-94- 104-112 - Sec. 5	10,000		
	Lots 8-15-16-46-47 - Sec. 6	5,000		

TOWN OF WEBSTER

ANNUAL REPORT

1977

INDEX

Town Officers 2

1978 Town Warrant 4

1978 Budget 7

1977 Summary Inventory 9

1977 Statement of Appropriations & Taxes Assessed & Tax Rate 10

Auditor's Opinion 12

Letter of Transmittal 13

Notes to Financial Statements 15

Comparative Balance Sheet - General Fund 16

Statement of Change in Fund Balance - General Fund 18

Statement of Appropriations and Expenditures - General Fund 19

Statement of Estimated and Actual Revenue and Budget Summary 21

Classified Statement of Cash Receipts and Expenditures 23

Statement of Revenue Sharing Account 27

Summary of Warrants 28

Summary of Tax Sale Accounts 30

Statement of Town Clerk's Account 31

Library - General Account 32

Library - Gift and Fine Account..... 33

Summary of Trust Funds 34

Statement of Old Home Day Association 37

Schedule of Town Property 38

Fire Chief's Report 40

Report of Conservation Commission 41

Report of District Fire Chief & Town Forest Fire Warden 42

Report of Bicentennial Commission 42

Police Report 43

Road Agent's Report 44

Report of Library Trustees 45

Report of Building Inspector 45

1977 Town Meeting 46

Vital Statistics 51

Pillsbury Lake District Officers 52

1978 Pillsbury Lake District Warrant 52

1978 Pillsbury Lake District Budget 54

Pillsbury Lake District - Balance Sheet 55

Schedule of Precinct Property 55

Pillsbury Lake District - Treasurer's Report 56

1977 Pillsbury Lake District Meeting 57

Report of District Auditor 58

List of Resident Taxpayers 61

List of Non-Resident Taxpayers 74

List of Pillsbury Lake Taxpayers 84

