

NHamp  
352.07  
J23  
1985



# ANNUAL REPORT

TOWN OF

## JAFFREY, NEW HAMPSHIRE

Year ending December 31, 1985

UNIVERSITY OF NEW HAMPSHIRE

ANNUAL REPORT

IN MEMORIAM



Lester F. Hammond  
August 14, 1904 -  
May 3, 1985

Jaffrey Resident - 65 yrs  
Representative to  
State Legislature  
1935-1936  
Selectman 1950-1965  
Tax Assessor 1975-1979

\*\*\*\*\*



Homer J. Forcier  
December 15, 1907 -  
October 27, 1985

Jaffrey Resident - 66 yrs  
Representative to  
State Legislature  
1970-1974  
Selectman 1970-1973  
Town Moderator 1972-1976

\*\*\*\*\*



Arthur J. Faford  
February 3, 1911 -  
November 21, 1985

Jaffrey Resident - 36 yrs  
Selectman 1960-1964

\*\*\*\*\*

This year we said goodbye to three long time residents of Jaffrey. Each person had served at least one term as Selectman. Their dedication as Town Officials was well known and served as an example for others to follow.

Well done, Lester, Homer and Arthur

# ANNUAL REPORTS

*of the Town Officers of*

## JAFFREY, N.H.

*for the year ending*

**DECEMBER 31, 1985**



*Also REPORT of the*  
**WATER COMMISSIONERS**

# ANNUAL REPORT

## INDEX

	Page
Abstract of 1985 Town Meetings.....	12
Auditor's Report.....	89
Balance Sheet.....	53
Budget.....	48
Comparative Statement of Receipts & Expenditures..	55
Directory of Town Officials.....	1
Financial Report.....	52
Invoice of Taxable Property.....Non-white paper Recapitulaticn.....	57
Report of the Airport Manager.....	101
Report of the Board of Adjustment.....	96
Report of the Conservation Commission.....	97
Report of the Fire Department.....	98
Report of the Health Officer.....	100
Report of the Historic District Commission.....	102
Report of the Jaffrey District Court.....	95
Report of the Library Trustees.....	90
Report of the Librarian.....	94
Report of the Jaffrey Water Works.....	108
Report of the Overseer of Public Welfare.....	60
Report of the Luigi Cilli & Warren Funds.....	60
Report of the Alice W. Poole Fund.....	61
Report of the Planning Board.....	103
Report of the Police Department.....	104
Report of the Recreation Department.....	105
Report of the Superintendent of Public Works.....	78
Report of the Town Manager/Administrative Assistant Study Committee.....	41
Report of the Trustees of Trust Funds.....	81
Schedule of Town Property.....	59
Statement of Bonded Debt.....	62
Summary of Inventory of Valuations.....	54
Tax Collector's Report.....	122
Town Clerk's Report.....	65
Town Treasurer's Report of Funds in her Custody...	67
Town Treasurer's Report.....	70
1986 Town Warrant.....	5
Vital Statistics.....	112



# ANNUAL REPORT

## TOWN OF JAFFREY, N.H.

### DIRECTORY OF TOWN OFFICIALS

#### ELECTED OFFICIALS:

<u>Moderator:</u> Bernard J. Hampsey, Jr.	Term Expires	1987
<u>Town Clerk:</u> Barry E. Sasner	" "	1987
<u>Deputy Town Clerk:</u> Lisa A. Sirois		
<u>Tax Collector:</u> Lisa A. Sirois	" "	1987
<u>Deputy Tax Collector:</u> Barry E. Sasner		
<u>Town Treasurer:</u> Elaine E. Hautanen	" "	1987
<u>Deputy Town Treasurer:</u> Georgianna Shanlin		
<u>Board of Selectmen:</u>		
Howard O. Williams	" "	1986
P. Edward Deschenes	" "	1987
Robert M. Chamberlain, Chairman	" "	1988
<u>Overseer of Public Welfare:</u>		
Claire C. Moore	" "	1986
<u>Supervisors of Checklist:</u>		
Betty Balentine	" "	1986
Sylvia J. Hamilton	" "	1986
Myrtle J. Hazleton	" "	1987
<u>Fire Department:</u>		
Donald K. Sawtelle, Chief Engineer	" "	1986
Ronald J. Boutwell, Asst. Engineer		
Alfred Merrill, Asst. Engineer		
<u>Board of Water Commissioners:</u>		
Donald K. Sawtelle	" "	1986
George A. Sirois	" "	1987
Paul I. Devlin	" "	1988
<u>Recreation Committee:</u>		
Patricia Wheeler	" "	1986
Myrtle Hazleton	" "	1987
Kenneth H. Ryan, Jr.	" "	1987
Edith M. Davis, Chairman	" "	1988
Jeffrey Straw	" "	1988
Daniel C. Shattuck, School Board Member		
Howard O. Williams, Selectmen's Representative		
<u>Representatives to General Court:</u>		
Clayton H. Crane	" "	1986
Richard A. Grodin	" "	1986

# ANNUAL REPORT

## APPOINTED OFFICIALS:

### Recreation Department:

Recreation Director: Carol J. Carbonneau  
Program Director: Kim A. Riley  
Secretary: Amy Keyworth

### Jaffrey District Court:

Bernard J. Hampsey, Jr., Justice  
William N. Prigge, Special Justice  
Pauline A. Tremblay, Clerk of Court  
Danielle U. Bosse, Court Assistant  
Sarah D. Hefler, Court Assistant

### Jaffrey Police Department:

Eugene F. O'Brien, Chief  
Clinton Simmons, Sergeant  
Gary Phillips, Patrolman  
Steve Reynolds, Patrolman  
Richard Carpenter, Patrolman  
Bruce Newton, Patrolman  
Robert Pelio, Patrolman  
Albion Lane, Patrolman

### Jaffrey Special Police:

Vernon Stauffeneker  
John McCann  
David Ellis  
Lawrence Somero  
Michael Jillson  
Scott Plante  
Christopher Struthers  
Karen Shaw

### Budget Committee:

James Balentine	Term Expires	1986
Sandra Stewart, Clerk	" "	1987
Jeanne L. LaBrie, Chairman	" "	1988
Robert Bussiere	" "	1989
Francis Chamberlain	" "	1990

### Library Trustees:

Jean Page	Term Expires	1986
Charles H. Griswold	" "	1987
Elizabeth B. Shea, Chairman	" "	1988
Frederick S. Richardson, Treasurer	" "	1989
Francis X. Cheney		1990

### Trustee of Trust Funds:

Robert K. Massey	" "	1986
William C. Arthur	" "	1987
Herbert B. Grant	" "	1988

# ANNUAL REPORT

## Conant Indigent Fund Trustees:

Catherine B. Kirschner  
Claire C. Moore  
Elaine E. Hautanen

## Alice W. Poole Fund Trustees:

Elaine E. Hautanen  
Claire C. Moore  
Randyl P. Cournoyer, Jr.  
B. Leonard Krause  
Cynthia E. Hamilton

## Old Burying Ground Trustees:

Charles W. Bacon, Jr.  
Virginia W. Hunt  
William C. Royce

## Civil Defense:

James W. Balentine, Director

## Planning Board:

Joseph J. Crocker	Term Expires	1987
Stella A. Pillsbury	" "	1987
William C. Arthur, Vice Chairman	" "	1988
Richard A. Grodin, Secretary	" "	1988
Robert Lawn, Alternate	" "	1988
Robert W. Potter, Jr., Chairman	" "	1989
Kent Royce, Alternate	" "	1989
Robert M. Chamberlain, Selectmen's Representative		

## Board of Adjustment:

Frank Sterling, Jr. Chairman	" "	1986
Roland Boucher	" "	1987
Stephen Wells	" "	1988
R. Peter Sawyer	" "	1989
Christopher Struthers	" "	1990
John Minter, Alternate		
Andrew Webber, Alternate		
Robert Austin, Alternate		
Helen Griffin, Alternate		
Sharon Prestigiacomo, Clerk		

## Historic District Commission:

Jane M. Cunningham	" "	1986
James W. Balentine	" "	1986
Calvin Saulnier	" "	1986
Robert P. Stephenson	" "	1987
Robert M. Chamberlain, Selectmen's Rep. Planning Board Rep.		

# ANNUAL REPORT

---

## Health Officer:

John G. Heil

## Superintendent of Public Works:

Kenneth E. Saunders, Jr.

## Town Office Personnel:

Norman S. Irish, Assessor

Elaine E. Hautanen, Bookkeeper

## Library Personnel:

Cynthia E. Hamilton, Head Librarian

Jeanne H. Burr, Children's Librarian

Lisa R. Bearce, Assistant Librarian

Marilyn J. Simons, Assistant Librarian

## Jaffrey Municipal Airpark:

Harvey N. Sawyer, Airpark Manager / Special Police

Lee S. Sawyer, Asst. Airpark Mgr. / Special Police

J. Walter Pratt, Auth. Rep. / Special Police

Lee A. Sawyer, Auth. Rep. / Special Police

## Forest Fire Wardens:

Jack White, Fire Warden

Donald K. Sawtelle, Deputy Fire Warden

Ronald J. Boutwell, Asst. Chief

Alfred Merrill, Asst. Chief

## Conservation Commission:

Anne Badgley Nochella, Secretary	Term Expires	1986
Bruce Feltus	" "	1986
Robert V. Mitchell, Sr.	" "	1986
Frank E. Pinkham, Jr.	" "	1987
Gilbert Emery	" "	1987
Alan Leach	" "	1988
Ronald Reid	" "	1988

# ANNUAL REPORT

## STATE OF NEW HAMPSHIRE TOWN MEETING WARRANT

To: The inhabitants of the Town of Jaffrey, in the County of Cheshire, in said State, qualified to vote in Town affairs:

You are hereby notified to meet at the Ernest J. Pratt Auditorium in said Jaffrey on Tuesday, the 11th of March next, at nine o'clock in the forenoon (polls close at 6:00 p.m.) to vote for the Town Officers and to act on other questions required by law to be decided by ballot. Pursuant to the authority of RSA 39:2a and the vote of the Town at adjourned session of Town Meeting on March, 15, 1979, the business meeting will be recessed until 10:00 a.m., Saturday, March 15, 1986, at which time the Town will act on all subjects described in the following Warrant Articles except for the ballot questions:

1. To choose the following Town Officers:

Selectman for 3 years  
Overseer of Public Welfare for 1 year  
Chief Engineer of Fire Department for 1 year  
Water Commissioner for 3 years  
Recreation Committee for 3 years  
Supervisor of the Checklist for 2 years  
Supervisor of the Checklist for 6 years  
Trustee of Trust Funds for 3 years.

2. That all reports except that of the Budget Committee be accepted as read.
3. To hear the report of the Budget Committee, and to raise and appropriate such sums of money as may be required for the support of the poor, building and repairing of highways and bridges, Fire and Police Departments, Memorial Day, street and building lighting, and other Town charges.
4. To see if the Town will vote to authorize the Selectmen and Town Treasurer to borrow money upon the credit of the Town in anticipation of taxes.
5. To see if the Town will vote to allow a discount of 2½% for real estate taxes paid within 15 days of the postmarked date of the tax bill, or act in any way relating thereto.
6. To see if the Town will vote to authorize the Selectmen to sell at public auction property acquired or property which may be acquired by tax sale, such public auction to be held after being advertised in a local weekly newspaper for three successive weeks.
7. To see if the Town will authorize the Selectmen to accept any or all legacies, gifts, grants and subsidies to the Town in trust or otherwise by any individual or individuals and to further authorize

## ANNUAL REPORT

---

that the funds may be expended for the purposes stated or act in any way relating thereto.

8. To see if the Town will authorize the Selectmen to apply, negotiate, and do all things necessary to obtain Federal, State and other assistance as may be available to the Town.
9. To see if the Town will vote to authorize the Conservation Commission to retain the unexpended portion of its 1985 appropriation, said funds to be placed in a special conservation fund in accordance with RSA 36-a:5, or act in any way relating thereto.
10. To see if the Town of Jaffrey will raise and appropriate the sum of one thousand dollars (\$1,000) for the Monadnock Community Day Care Center, a non-profit institution. (By petition)
11. To see if the Town will appropriate the sum of thirteen thousand two hundred and forty eight dollars (\$13,248) to Home Health Care and Community Services to support the continuance of health services now being provided on behalf of the Monadnock Community Visiting Nurse Association. (By petition)
12. To see if the Town will appropriate the sum of three thousand six hundred and eighty five dollars (\$3,685) to the Monadnock Family and Mental Health Service for continuing support of that community mental health facility. (By petition)
13. To see if the Town will authorize the Selectmen to expend from the Revenue Sharing Account a sum of money not to exceed fifty one thousand dollars (\$51,000) for the purpose of purchasing the following equipment and materials for the use of the Town Departments as indicated below:

Selectmen - Recodification costs	\$ 1,000
RSA set	600
Town Office - Computer costs	5,500
Typewriters	1,780
Calculator	150
File cabinet	200
Plastic mats	160
Handicapped work	10,570
Typing stand	65
Chair	100
D.P.W. - Stationary wire feed welder	2,000
Paint line sprayer	2,600
Repairs and channel guard for	
radios	1,900
File cabinet for town plans	1,200
Addition to town garage	16,000
Police - Typewriter	775
Mug shot camera and film	1,250
Radar	1,500
Emergency generator	1,095
Airport - Portable radio	1,000



# ANNUAL REPORT

Recreation - Rehabilitation work at Shattuck Park on Thorndike Pond	1,555
TOTAL	\$51,000

14. To see if the Town will vote to raise and appropriate a sum not to exceed three thousand dollars (\$3,000) for the continuation of the repairs to the electrical wiring and appurtenances at the Jaffrey Public Library, or act in any way relating thereto.
15. To see if the Town will vote to raise and appropriate the sum of two thousand dollars (\$2,000) for the support of the Veterans of Foreign Wars Ambulance Service, or act in any way relating thereto.
16. To see if the Town will vote to raise and appropriate thirty thousand dollars (\$30,000) to be placed in the Capital Reserve Fund for the Attack Truck for the Fire Department or act in any way relating thereto.
17. To see if the Town will vote to raise and appropriate the sum of twenty thousand dollars (\$20,000) for the 1986 salary, benefits and expenses for the Town Manager or act in any way relating thereto.
18. To see if the Town will vote to raise and appropriate an amount not to exceed fifty thousand dollars (\$50,000) for the purpose of purchasing a six wheel diesel dump truck with dump body, plow and frame or act in any way relating thereto.
19. To see if the Town will adopt the policy of waiving the municipal motor vehicle permit fee for a permit to (a) register one motor vehicle, (b) owned by a person who was captured and incarcerated for 30 days or more, (c) while serving in a qualifying war or armed conflict as defined in RSA 72:28, IV, (d) and who was honorably discharged, (3) provided they provide the Town Clerk with satisfactory proof of these circumstances.
20. To see if the Town will vote to raise and appropriate the sum of fifty thousand dollars (\$50,000) to continue the reconstruction of Dublin Road to state standards for Class II roads beginning at the end of last year's construction and continuing southerly for about 4,000 +/- lineal feet or act in any way relating thereto.
21. To see if the Town will vote to raise and appropriate the sum of five thousand six hundred and seventy seven dollars and twenty four cents (\$5,677.24) to fulfill the terms and conditions required by the Ashuelot Valley Refuse Disposal District for new members entering the district.

## ANNUAL REPORT

---

22. To see if the Town will vote to raise and appropriate an amount not to exceed fifty-five thousand dollars (\$55,000) for the purpose of purchasing a front end loader for the Department of Public Works or act in any way relating thereto.
23. To see if the Town will vote to raise and appropriate the sum of forty nine thousand dollars (\$49,000) to reconstruct Charlonne Street including sidewalks and curbing, a distance of about 1,425 lineal feet, or act in any way relating thereto.
24. To see if the Town will vote to construct, operate and maintain sewers, a pumping station and force main as shown on plans prepared for the Town by Whitman and Howard, Inc., and referred to as Contracts No. 6 and No. 7 (Contract No. 6 encompassing Lacy Road, River Street, Adams Street; Contract No. 7 encompassing Squantum Road, Contoocook Road, Hunt Road, Plantation Drive) when funding for said projects is made available to the Town by the U.S.E.P.A. and the N.H.W.S.&P.C.C., and to authorize the Selectmen to obtain all easements and take all lands necessary for the construction operation and maintenance of the said sewers, pumping station and force main and to pay for the cost and expense of constructing the said Contracts No. 6 and No. 7 improvements and any capital debt or interest incurred in constructing the same from the general tax revenues appropriated by the Town at the March 12, 1983 Annual Town Meeting, so as to have said future contracts financed in the same way as that approved by Special Town Meeting of November 23, 1985.
25. To see if the Town will vote to raise and appropriate the sum of one hundred twenty thousand dollars (\$120,000) to reconstruct Hunt Road, a distance of about 3,300 lineal feet or act in any way relating thereto.
26. To see if the Town will vote to raise and appropriate the sum of thirteen thousand five hundred dollars (\$13,500) for the purchase of a third police cruiser (1986 Ford LTD Crown Victoria), 1 light bar, 1 siren and 1 mobile radio or act in any way relating thereto.
27. To see if the Town will vote to raise and appropriate the sum of seven thousand five hundred dollars (\$7,500) to be used by the Trustees of the Jaffrey Public Library to study and determine the best way to meet current and growing needs of the Jaffrey Public Library and to present the findings and plans at the Town Meeting in 1987.
28. To see if the Town will accept as public highways three (3) roads in the Waterway Ridge subdivision known as Carmella Drive, 50' in width and 600 +/- in length, Oak Hill Drive, 50' in width and 1,215 +/- in length, and South Shore Drive, 50' in width and 1,235 +/- in length; as shown in a certain plan entitled "Definitive Plan Waterway Ridge, Jaffrey, New Hampshire", Sheet

## ANNUAL REPORT

---

1 of 5, Scale: 1" = 50', March 28, 1984, prepared by Vorce, Soney and Associates, Inc., and which plan is recorded at the Cheshire County Registry of Deeds in Plat Cabinet 5, Slide 115." (By petition)

29. To see if the Town will vote to convey approximately one +/- acres to the abutters on the present turn-around (the northern part of the cul de sac previously known as Tyler Brook Lane), the south end of Crestview Drive and to raise and appropriate approximately six hundred dollars (\$600) to cover surveying, deed preparation, and registration of this change.
30. To see if the Town will vote to raise and appropriate a sum not to exceed seven thousand dollars (\$7,000) to replace or repair stolen, missing and damaged traffic, safety, directional and street signs throughout the Town of Jaffrey or act in any way relating thereto.
31. To see if the Town will vote to rescind Article 15 of the Town Meeting of March 13, 1984 and change the method of pay for the Town Clerk to a salary of \$9,000 plus all statutory fees and commissions, to take effect upon the adoption of this article. (By petition)
32. To see if the Town will vote to oppose the burial, storage, transportation and production of high level radioactive waste in the Town of Jaffrey and State of New Hampshire; and to call upon Congress to conduct an independent investigation with full public participation into the feasibility and prudence of the U.S. Department of Energy's (DOE's) present plan to dispose of radioactive waste and into the DOE's competence to carry out such a plan. (By petition)
33. To see if the Town will vote to raise and appropriate the sum of forty two thousand dollars (\$42,000) for the purchase of the dam, land and water rights presently owned by Peter VanWyck and known as Mountain Stream Reservoir and as shown on the Town of Jaffrey Tax Map 51 Lot 3 or take any other action relative thereto.
34. To see if the Town will vote to raise and appropriate a sum of five hundred thousand dollars (\$500,000) for the purpose of planning and constructing corrosion control facilities and appurtenances for the Jaffrey Water Works and also an office / garage facility for the Jaffrey Water Works as the Water Commissioners deem necessary for the proper and safe operation of the Jaffrey Water Works; that to meet this appropriation the Selectmen are authorized to borrow \$500,000 upon the credit of the Town under the Municipal Finance Act; that the Water Commissioners are directed to provide for the payment of the principal and interest on such borrowing from water system revenues, provided, however, that such borrowing shall nevertheless constitute a general obligation

## ANNUAL REPORT

---

- of the Town, and that the Water Commissioners are authorized to take all other action necessary to carry out the project.
35. To see if the Town will authorize the Board of Selectmen to turn over to the Recreation Committee the responsibility of supervision and operation of Shattuck Park at Thorndike Pond for the purpose of supervision, control, public safety and maintenance and to raise and appropriate the sum of five thousand six hundred dollars (\$5,600) for said operation and supervision or act in any way relating thereto.
  36. To see if the Town will vote to adopt the Town Manager Plan as provided in Chapter 37 of the Revised Statutes Annotated. (By ballot)
  37. Shall we adopt the provisions of RSA 72:37 for the Exemption for the blind from property tax? This statute provides that every inhabitant who is legally blind shall be exempt each year from the property tax on a residence to the value of \$15,000. (By ballot) (By petition)
  38. Are you in favor of Amendment No. 1, 1986, to the Jaffrey Land Use Plan as proposed by the Planning Board? This amendment establishes an Occupancy Permit for the Town of Jaffrey. (By ballot)
  39. Are you in favor of Amendment No. 1, 1986 to the Jaffrey Mobile Home Park Ordinance as proposed by the Planning Board? This amendment clarifies the Language of the ordinance and removes the cap on penalties for violations. (By ballot)
  40. Are you in favor of Amendment No. 2, 1986, to the Jaffrey Land Use Plan as proposed by the Planning Board? This amendment establishes a Sign Ordinance for the Town of Jaffrey. (By ballot)
  41. Shall the Town accept the provisions of RSA 53-B:1 to 11 inclusive providing for the establishment of a regional refuse disposal district together with the towns of Chesterfield, Harrisville, Marlborough, Nelson, Roxbury, Surry, Swanzey, Troy and Westmoreland and the city of Keene, and the construction, maintenance, and operation of a regional refuse disposal facility by said district in accordance with the provisions of a proposed agreement filed with the Selectmen.
  42. Are you in favor of the following amendment to the Jaffrey Land Use Plan? To re-zone from "Industrial District (west) Moore's Garage" to "General Business", the following described land: X "Centered on the RR tract (sic) 300' S. of Main Street. Thence running southerly along the east side of the Contoocook River a distance of 600'. Thence east from the river to the railroad tracks. Thence north to the point of the beginning."



ANNUAL REPORT

---

The Planning Board disapproves of this article.  
(By ballot) (By petition).

43. To take up any other business that may properly  
come before the meeting.

Given under our hands and the seal of the Town of  
Jaffrey this            day of February, 1986.

/s/ Robert M. Chamberlain

/s/ Howard O. Williams

/s/ P. Edward Deschenes

A true copy attest:

/s/ Robert M. Chamberlain

/s/ Howard O. Williams

/s/ P. Edward Deschenes

ANNUAL TOWN MEETING

MARCH 12, 1985

The annual Town Meeting of the Town of Jaffrey, New Hampshire, was held on Tuesday, March 12, 1985 at the Ernest J. Pratt Auditorium, Conant High School, in said Town of Jaffrey at 9:00 A.M.

The hour of 9:00 A.M. having arrived, the Moderator, Bernard J. Hampsey Jr. called the meeting to order. The ballot boxes were opened, inspected, and found to be empty. The Moderator declared the polls opened until the hour of 6:00 P.M. for the election of the following Town Officers and Articles 34, and 36 which are to be voted on by ballot.

Art. 1 ELECTION OF TOWN OFFICERS: (by ballot)

TOWN OFFICERS ELECTED

SELECTMAN - Three Years

*** Robert M. Chamberlain	476
Margaret Whittemore	90
Keith Martin	224 WI

RECREATION COMMITTEE - Three Years (Vote for Two)

*** Jeffrey T. Straw	407
*** Edith M. Davis	604
Robert W. Mattson	253

WATER COMMISSIONER - Three Years

*** Paul I. Devlin	752
--------------------	-----

OVERSEER OF PUBLIC WELFARE - One Year

*** Claire C. Moore	760
---------------------	-----

CHIEF ENGINEER FIRE DEPARTMENT - One Year

*** Donald K. Sawtelle	777
------------------------	-----

TRUSTEE OF TRUST FUNDS - Three Years

*** Herbert B. Grant	742
----------------------	-----

WARRANT ARTICLES

Art. 34 (Town Manager)	Yes - 373
	No - 403
Art. 36 (Planning Board)	Yes - 579
	No - 129

The Town Meeting was adjourned at the closing of the polls until 10:00 A.M. March 16, 1985 for the business session.

Respectfully submitted,

Barry E. Sasner, Town Clerk



The hour of 10:00 a.m., March 16, 1985 having arrived, the Moderator, Bernard J. Hampsey, Jr., reconvened the meeting for the conduct of the business portion. The salute and pledge to the flag was said. Father Smith, Pastor of St. Patricks offered the invocation. Bernard Hampsey commented that St. Patricks Church is celebrating its 100th anniversary tomorrow, fittingly on St. Patricks Day.

Bernard Hampsey continued the meeting explaining that the Town had a number of articles which will require careful attention, and we will do the best we can to give everyone a chance to be heard. The persons who will be assisting the Moderator this morning on the microphone system, we are using 3 microphones instead of 2, will be Teddy Ryan, Bob Lawn, and Frank Clark. We ask that when you are recognized, please stand as it will be easier for voices to project and for all of us to see you and your name to be recorded. We would ask that you speak directly into the microphone. It works better that way. The meeting is being tape-recorded. We are also having persons assisting us with any petition votes counting, so-called. Joe Manning has offered to help me and on this side Frank Pinkham will also be helping. Only voters of the Town of Jaffrey will be allowed to speak and vote unless otherwise recognized by the Moderator. There may be reasons for non voters to participate, one exception will be Town Counsel, and I expect that there will be one occasion at least where we will be hearing from Town Counsel David Tower on one or more issues, and he will be recognized for that purpose. We do have a few visitors with us today: Mr. Lyle from Keene State, who is always at our Town Meetings, and he is here today individually as a voter and a participant and also has brought with him a small number of students from Keene State College who are in the advanced recording class. We welcome them to our meeting and benefit/ <sup>know they will</sup> from their attendance. In the event that we have Yes - No secret ballots, and there will be at least one, we'll follow the procedure used at the Jaffrey Town Meeting. It seems to have worked in the past, and I have discussed it with the supervisors and they agreed, so when that occurs, we'll have you go down the aisle to the microphone on my right, go by their table, announce your name

and they will give you a ballot. At that time we will determine what color ballot you are going to be using. You will be handed the ballot, and then you will be voting. The procedure will be run by my assistant moderator, Phil Cournoyer, and I would ask that you please hand your ballot to him, and he will put it in the ballot box. He will supervise the counting, and will supervise me throughout the meeting as we go along.

We do have a request with more than five (5) signatures submitted in advance for a secret Yes - No ballot on the Budget Article 3. The way that it is worded it will require that the Vote on the budget itself as well as any amendment to the budget will be by secret Yes - No ballot. If there are no amendments, that's no problem. But if there is an amendment, the amendment itself will have to be voted up or down by Yes - No ballot as well as the Budget Article itself. It is a proper request; I have the original here, and will hand to our Town Clerk, Barry Sasner to keep for us.

When we move through the Articles and eventually get to Article 21, which has to do with sewer rates, we'll continue the meeting. We will take a brief pause in the Town Meeting, and recess into a brief public hearing on that sewer article. We're doing that to comply with the vote taken at a prior meeting of the Town to require a public hearing before action is taken on sewer rates.

There are a number of resolutions to be submitted, and in keeping with the custom we decided upon a number of years ago, we do them at the beginning of the meeting when everyone is here, rather than at the end.

The Moderator then called Don Sawtelle to come forward to present the first Resolution. Mr. Hampsey stated that as the resolution is read and adopted, please hand them back to Barry Sasner.

"This past December the Fire Dept. lost a very important member after a long bout with cancer. Francis Bourgois served the department for 36 years, the last 10 as assistant chief. His dedication to the department was far beyond the call of duty. Francis was a man of few words but his presence was made very evident by his mechanical ingenuity. He

will be sadly missed by his family, friends and the Jaffrey Fire Dept. Whereas Francis Bourgeois served the Jaffrey Fire Dept. for 36 years, be it resolved that this Resolution be made part of the official record of this meeting."

Mr. Hampsey said that that was the most fitting resolution for a man who was a genius in many many ways, both at his employment and at the Fire Dept. This man was truly a giver.

The Moderator then called on Frank Pinkham to come forward. Mr. Pinkham is the Chairman of the Jaffrey Conservation Commission. He will present the next Resolution.

"During the month of February we were all saddened by the passing of Arman DelRossi, a devoted citizen of the Town of Jaffrey. Del, as he was affectionately known by the last 4 years by the Conservation Commission, was also active in school census work and volunteered to study acid rain in New Hampshire. He had the rare combination of being able to express his own mind and yet was a devoted team player. When members were needed, he was there. Be it resolved that the sincere gratitude of the Town be expressed at this meeting, and that this resolution be made part of the official record of this meeting. Be it further resolved that a copy of this resolution be sent to Mary DelRossi, his wife."

The next Resolution will be by our Chairman of the Board, Bob Chamberlain.

"During the 1984-1985 basketball season, the Town of Jaffrey and the Town of Rindge watch with excitement as both Conant Oriole teams got off with a fast start. They rewarded us time after time with wins that built up a combined record of 43 - 1, as they both became Class M State Champions in 1985. This set a new first for the State of N. H. with teams from the same high school winning the Class M. State Championship simultaneously. Be it resolved that the sincere gratitude of the Town of Jaffrey be expressed to the Conant Oriole team and their coaches, Jim Adams and Steve Seymour, and that this resolution be made part of the official record of the Town Meeting. Be it further resolved that a copy of this resolution be sent to Conant High School, the coaches,

Jim Adams and Seymour and the Town of Rindge."

Adopted by Acclamation

The moderator recognized Ken Saunders for the purpose of presenting a resolution:

"This resolution is for Harold Turner. It goes without saying that everyone in Jaffrey knows Harold. Harold has worked for over 40 years for the Dept. of Public Works and has done everything from laboring, to operating the grader, to running the sanitary sewerage treatment facility, and commanding the parks and cemeteries division of the Public Work. We all miss him.

WHEREAS, Harold L. Turner has served the Dept. of Public Works for the Town of Jaffrey for over 40 years, be it resolved that the sincere gratitude of the Town be expressed at this meeting, and that this resolution be made part of the official records of this meeting. Be it further resolved that a copy of this resolution be sent to Mr. Turner."

Adopted by Acclamation

The moderator recognized Richard Grodin for the purpose of presenting a resolution:

"This month Archie Coll, Jr. completes 8 years of service on the Jaffrey Planning Board, 3 of those years, he was Chairman of the Board; 4 years on the Jaffrey Road Study Committee. As you all know, Archie is a farmer, and for him an 18 hour day is not the exception, it is the rule. Yet he always had time to both lead the Planning Board and also to listen to anyone who wanted to call him no matter what time it was and speak to him about planning matters. The purpose of this resolution then is to acknowledge with gratitude his capabilities and his sincere devotion to his volunteer service.

WHEREAS, Archie Coll, Jr. has faithfully served the Town of Jaffrey as a member of the Planning Board for a period of 8 years, during which time he was Chairman of the Board for 3 years and a member of the road study committee for 4 years, be it resolved that the sincere gratitude of the Town be expressed at this meeting, and that this resolution be made a part of the official records of the meeting, and be it further resolved

that a copy of this resolution be given to Mr. Coll."

Adopted by Acclamation

The Moderator recognized Frank Sterling for the purpose of presenting a resolution:

"It is rewarding but not always easy to be a member of the Jaffrey Board of Adjustment. And no one understands this fully until they have been its chairman. Therefore, the Board wishes to present this resolution.

WHEREAS, Steven Wells has as Chairman of the Jaffrey Board of Adjustment devoted his time and talent skillfully and tactfully guiding the Board and those seeking relief from it, be it resolved that the sincere gratitude of the Town be expressed at this meeting, and that this resolution be made a part of the official records of this meeting. Be it further resolved that a copy of this resolution be sent to Mr. Wells."

Adopted by Acclamation

The Moderator recognized the Chairman of the Budget Committee, Jeanne LaBrie, for the purpose of presenting a resolution:

"The Town of Jaffrey is fortunate in having many "unsung heroes"- on the Planning Board, Conservation Commission, Board of Adjustment, the Recreation Committee, the Budget Committee - all of these people serve without pay, and serve many many hours, and with very little fanfare. Joseph Manning has been a member of the Budget Committee for for the past 5 years, and has indicated that he was not going to accept reappointment to this committee.

WHEREAS, Joseph Manning has served the Town of Jaffrey as a member of the Budget Committee for the past 5 years, be it resolved that the sincere gratitude of the Town be expressed at this meeting, and that this resolution be made a part of the official records of the meeting. Be it further resolved that a copy of this resolution be sent to Mr. Manning..

Adopted by Acclamation

A motion was made to waive the reading of the Warrant; motion seconded.

Motion - CARRIED



ART.1 ELECTION OF OFFICERS

ART.2 MOVE THAT ALL REPORTS EXCEPT THAT OF THE BUDGET COMMITTEE  
BE ACCEPTED AS READ.

MOTION CARRIED

ART.3

Move that the Town vote to raise and appropriate such sums of money as may be required for the support of the poor, building and repairing of highways and bridges, Fire and Police Departments, Memorial Day, street and building lighting, and other Town charges.

MOTION CARRIED

ART.4

Move that the Town vote to authorize the Selectmen and Town Treasurer to borrow money upon the credit of the Town in anticipation of taxes.

MOTION CARRIED

ART.5

Move that the Town vote to allow a discount of 2½% for real estate taxes paid within 15 days of the postmarked date of the tax bill, or act in any way relating thereto.

MOTION CARRIED

ART.6.

Move that the Town vote to authorize the Selectmen to sell at public auction property acquired or property which may be acquired by tax sale, such public auction to be held after being advertised in a local weekly newspaper for three successive weeks.

MOTION CARRIED

ART.7

Move that the Town authorize the Selectmen to accept any or all legacies, gifts, grants and subsidies to the Town in trust or otherwise by any individual or individuals and to further authorize that the funds may be expended for the purposes stated or act in any way relating thereto.

MOTION CARRIED

ART.8

Move that the Town authorize the Selectmen to apply, negotiate, and do all things necessary to obtain Federal, State and other assistance as may be available to the Town.

MOTION CARRIED

ART.9

Move that the Town vote to authorize the Conservation Commission to retain the unexpended portion of its 1984 appropriation, said funds to be placed in a special conservation fund in accordance with RSA 36-a:5, or act in any way relating thereto.

MOTION CARRIED



ART.10 Move that the Town vote to raise and appropriate the sum of one thousand (\$1,000.00) dollars for the support of the Monadnock Community Day Care Center, a non-profit agency, or take any other action relating thereto. (By petition)

MOTION DEFEATED

ART.11 Move that the Town vote to raise and appropriate the sum of Twelve Thousand Seven Hundred Thirty-five and 31/100 (\$12,735.31) dollars to support the services of the Monadnock Visiting Nurses Assoc., Inc. or act in any way relating thereto. (By petition)

MOTION CARRIED

ART.12 Move that the Town vote to raise and appropriate the sum of Three Thousand Two Hundred Seventy and 75/100 (\$3,270.75) dollars for the support of the Monadnock Family and Mental Health Service, or act in any way relating thereto. (By petition)

MOTION CARRIED

ART.13 Move that the Town vote to raise and appropriate the sum of Two Thousand Five Hundred (\$2,500.00) dollars to furnish and install about 180 linear feet of granite curbing on Hillcrest Road abutting the property of the St. Patrick's Cemetery to match the existing granite curbing, or take any other action relating thereto. (By petition)

MOTION DEFEATED

ART.14 Move that the Town authorize the Selectmen to expend from the Revenue Sharing Account a sum of money not to exceed Fifty Six Thousand (\$56,000.00) dollars for the purpose of purchasing the following equipment and materials for the use of the Town Departments as indicated below:

SELECTMEN	Recodification costs	\$	2,300.00
TOWN OFFICE	Computer costs		5,000.00
	Burglar / Fire Alarm		17,650.00
	Building/Burglar/Fire		
	Police	3,000	2,000
	DPW		2,350
	Library		3,900
	Town Hall	2,600	3,800
		5,600	12,050
	Burglar / Fire Alarm		
	Monitoring Costs		136.00
	Handicapped Work		5,000.00
	Map File		399.00
	Cash Registers extra		
	drawers, printer and		
	service contract		2,280.00
	Advertisements		100.00
RECREATION	Backstop	\$	2,200.00
PUBLIC WORKS	Pick-up truck		15,500.00
POLICE	Video Equipment		2,495
	3-M paper		1,395
	copier		
	Service Contract	270	
	Smith & Wesson		
	Series 80		
	light bar	500	
	1 FMH 15 Henry		
	portable radio	775	5,435.00
			<u>5,435.00</u>
TOTAL			\$ 56,000.00

MOTION CARRIED

ART.15 Move that the Town vote to raise and appropriate a sum not to exceed Two Thousand Five Hundred (\$2,500) dollars for emergency repairs to the electrical wiring and appurtenances at the Jaffrey Public Library, or act in any way relating thereto.

MOTION CARRIED

ART.16 Move that the Town vote to raise and appropriate the sum of One Thousand Six Hundred (\$1,600) Dollars for the support of the Veterans of Foreign Wars Ambulance Service, or act in any way relating thereto.

MOTION CARRIED

ART.17 Move that the Town vote to pay the Selectmen Two Thousand (\$2,000) dollars each with the Chairman of the Board receiving and additional Three Hundred (\$300.00) dollars or act in any way relating thereto.

MOTION CARRIED

ART.18 Move that the Town vote to buy a new 1000 GPM Attack Truck for the Fire Department equipped with ladder and suction hose, water tank and necessary equipment to be used by the Fire Department, such purchase to be made in 1987, and to establish a Capital Reserve Fund for the purpose of buying such Attack Truck and to appoint the Selectmen as agents to administer the fund or act in any way relating thereto.

MOTION CARRIED

ART.19 Move that the Town vote to raise and appropriate Thirty Thousand (\$30,000.00) dollars to be placed in the Capital Reserve Fund for the Attack Truck for the Fire Department or act in any way relating thereto.

MOTION CARRIED

ART.20 Move that the Town vote to raise and appropriate an amount not to exceed Fifteen Thousand Five Hundred (\$15,500) dollars for the purpose of purchasing a one ton two wheel drive dual wheel truck with a two to three cubic yard dump body for the use of the Parks, Commons and Cemetery division of the Public Works Department or act in any way relating thereto.

MOTION CARRIED

ART.21 Move that the Town vote to amend the Town Sewer Use Fee System, as most recently amended by Article 4 of the 1983 Annual Town Meeting to read as follows:  
"That the Town vote to levy the following fees with regard to the use of the Town's sewers. For each new connection made to the sewer the fee is \$500.00 due and payable in advance. For the first 5,000 gallons of water recorded on the sewer customer's meter per three (3) month billing period the amount of Fifteen (\$15.00) dollars plus Nineteen (\$.19) cents for each additional 100 gallons of water consumption. Allowance or abatements shall be provided for large volume users who do not discharge substantial amounts into the sewers".

MOTION DEFEATED

ART.22 Move that the Town vote to adopt the provisions of Chapter 149-I of the Revised Statutes Annotated relative to the construction, maintenance, and assessment for sewers.

YES-NO VOTE-YES112-NO137

MOTION DEFEATED

ART.23 Move that Article 9 adopted at the March 13, 1982 Annual Town Meeting establishing the Town Budget Committee to be amended so as to provide that the Budget Committee members be elected rather than appointed by the Moderator, and that at the 1986 Annual Town Meeting the Town shall elect two (2) members for a one-year term, two (2) members for a two-year term, and one (1) member for a three-year term. Thereafter the term of an elected Budget Committee member shall be three (3) years. All powers and duties of the Budget Committee as specified in Article 9, adopted at the March 13, 1982 Town Meeting, shall remain the same.

MOTION DEFEATED

ART.24. Move that the Town of Jaffrey vote to create a special unpaid committee to be known as a Regional Refuse Disposal Planning Committee consisting of three persons to be appointed by the Moderator pursuant to RSA 53-B:1. This committee shall study the advisability of establishing a Regional Refuse Disposal District, may not obligate the Town in any way, and shall report back to the Selectmen and the town for further action at a subsequent Town Meeting.

MOTION CARRIED

ART.25 Move that the Town authorize the Board of Selectmen to close a portion of Squantum Road subject to gates and bars, closed to through traffic, from a point at the public beach by the Schmaltz property line running easterly about 375 linear feet to a point near the Kenyon property line on a year round basis and to install gates and barriers or act in any way relating thereto.

MOTION DEFEATED

ART.26 Move that the Town vote to raise and appropriate an amount not to exceed Eighty Thousand (\$80,000) dollars for the reconstruction and widening of about 2,900 linear feet of Stratton Road including sidewalks and hot top curbing, or act in anyway relating thereto.

MOTION CARRIED

ART.27 Move that the Town furnish and place granite curbing in place of hot top curbing on Stratton Road as included in Article 26 and raise and appropriate and additional Twenty Seven Thousand (\$27,000) dollars to accomplish the same or act in any way relating thereto.

MOTION CARRIED

ART.28 Move that the Town vote to raise and appropriate the sum of Five Thousand Five Hundred (\$5,500) dollars for repainting, according to specifications, the exterior of the Old Meeting House or act in any way relating thereto.

MOTION CARRIED

ART.29 Move that the Town vote to raise and appropriate an amount not to exceed Twelve Thousand (\$12,000) dollars to construct a ten (10) foot wide shoulder and a five (5) foot wide sidewalk on the north side of Main Street from the Bryant Road to Thorndike Pond Road, a distance of 1,050 linear feet or act in any way relating thereto.

MOTION DEFEATED

ART.30 Move that the Town vote to raise and appropriate Fifty Thousand (\$50,000) dollars to reconstruct about 3300 linear feet of Dublin Road to state standards for Class II roads beginning at the Dublin-Jaffrey line or,act in any way relating thereto.

MOTION CARRIED

ART.31 Move that the Town vote to raise and appropriate the sum of Fifteen Thousand (\$15,000) dollars to complete the construction work at the Police Station (Old Fire Station).

MOTION CARRIED

ART.32 Move that the Town vote to authorize the Selectmen to deed and to convey to Antonio Sangermano and Avril Sangermano, upon such terms and conditions as the Selectmen deem appropriate, whatever right, title or interest the Town may own in the premises of Antonio Sangermano and Avril Sangermano, which premises are described in deed dated 22 February, 1984, and recorded in Volume 1056, Page 127 at the Cheshire County Registry of Deeds, with the proviso that all costs connected with the transfer be borne by said property owners.

MOTION CARRIED

ART.33

Move that the Town authorize the Selectmen to appoint a Business Administrator for the town of Jaffrey; said administrators duties to be as follows;

To be the administrative head of all town departments except as otherwise provided.

To appoint or remove, upon merit and fitness only, subordinate officers and employees.

To have the power to examine or cause to be examined, the affairs of any department under his control, or the conduct of any officer or employee thereof.

It shall also be the business administrators duty to attend such meetings of the Selectmen as they require and to render monthly reports in writing to the Selectmen, showing in detail all receipts and disbursements and annually, or at the request of the Selectmen, make a summary of all such reports for publication.

The business administrators authority shall not extend to warning town meetings, making by-laws, borrowing money, granting licenses, laying out of highways, assessing damages, assessing property, judicial functions vested by law in the Selectmen or other town officers, nor the supervision of the Town Clerk, Treasurer, Tax Collector, Water Commissioners, Recreation Committee, Welfare Officer or Budget Committee. The business administrator during the time of his appointment shall hold no other public office, neither elective nor appointive, except Justice of the Peace or Rotary Public.

And; to raise and appropriate a sum not to exceed Twenty Six Thousand (\$26,000) dollars for said administrators salary and all fringe benefits.  
(By petition)

MOTION DEFEATED

ART.34 Move that the Town vote to raise and appropriate Thirty Thousand (\$30,000) dollars for salary, benefits and expenses for a Town Manager or act in any way thereto.

THIS ARTICLE PASSED OVER

ART.35 To see if the Town will vote to adopt the Town Manager Plan as provided in Chapter 37 of the Revised Statutes Annotated. (By ballot)

BY BALLOT-YES-373-NO-403

MOTION DEFEATED

ART.36 Are you in favor of the adoption of the amendment to the Jaffrey Land Use Plan as proposed by the Planning Board? The purpose of the changes is to bring the Land Use Plan into conformity with 1983 changes in State Law. (By Ballot)

BY BALLOT-YES-579-NO-129

MOTION CARRIED

ART.37. To take up any other business that may properly come before the meeting.

A MOTION WAS PRESENTED FOR A NON BINDING RESOLUTION  
TO APPOINT A COMMITTEE ON THE SEWER SYSTEM.

MOTION DEFEATED

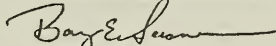
A MOTION WAS PRESENTED TO RETAIN THE TOWN MANAGER  
STUDY GROUP.

MOTION CARRIED

A MOTION WAS MADE TO ADJOURN THE TOWN MEETING  
AT 5:24 P.M.

MEETING ADJOURNED AT 5:24 P.M.

RESPECTFULLY SUBMITTED



BARRY E SASNER

TOWN CLERK

THE STATE OF NEW HAMPSHIRE

SPECIAL TOWN MEETING WARRANT  
(RSA 39:3, 39:4)

To: The Inhabitants of the Town of Jaffrey, in the County of Cheshire, and State of New Hampshire, qualified to vote in Town Affairs:

You are hereby notified to meet at the Ernest J. Pratt Auditorium at Conant High School in said Jaffrey for a Special Town Meeting on the 8th day of June, 1985, at ten o'clock in the forenoon, to act upon the following subjects:

1. To see if the Town will vote to adopt a SEWER USER CHARGE SYSTEM as proposed by the Selectmen and printed as follows:



DRAFT PROPOSAL  
TOWN OF JAFFREY, NEW HAMPSHIRE  
SEWER USER CHARGE SYSTEM

ARTICLE 1

BACKGROUND

Sec. 1 - Legislation

Public Law 92-500 (The Federal Water Pollution Control Act Amendments of 1974) authorized the award by the federal government of grants for a share of the cost of constructing municipal wastewater treatment works. The award of a grant is subject to the regulations promulgated by the U.S. Environmental Protection Agency as published in the Federal Register from time to time (principally FR Vol. 38, No. 161, 8/21/73, pp. 22524-7; No. 90, 5/8/75; 20232-53).

Sec. 2 - Obligations of Grantee

The applicant for a federal grant, the Town of Jaffrey, by and through its Board of Selectmen, must fulfill the following user charge related requirements. Development of a plan and schedule of implementation, subject to Article II of this ordinance and approved by the Regional Administrator, for a system of user charges to assure that each recipient of wastewater treatment services within the applicant's service area will pay its proportionate share of the costs of operation and maintenance of all waste treatment services provided. "Operation and maintenance" includes repair and replacement costs necessary to maintain capacity and performance of the treatment works throughout its designated service life.

SEC. 3 - Definitions

a. Cost of Operation and Maintenance. This cost shall be all costs associated with the operation, maintenance, repair, and replacement necessary to maintain capacity and performance of the sewage works throughout its service life in accordance with the terms of the Permit issued to the town under the terms of the Federal National Pollutant Discharge Elimination System.

b. Capital Cost. This cost shall be all costs associated with the extension, expansion, and reconstruction of the sewage works beyond its existing limits of service or useful life. These costs shall include the costs associated with the planning, design, and construction including principle and interest of any debt incurred to pay such costs.

#### SEC. 4 - Authority to Establish Sewer User Charge Rate

The Board of Selectmen shall review the revenues anticipated from and the costs to be recovered by user charge assessments at least annually and shall calculate and establish the sewer user charge as necessary and appropriate to generate sufficient revenue and apply and excess revenues.

#### SEC. 5 - Notice of Sewer User Charge Rate Change

Each sewer user, in conjunction with receiving the regular bill for the periodic assessment of sewer user charges shall be notified of the prevailing sewer user charge rates.

The Board of Selectmen shall cause to be inserted into or upon the regular bill for the periodic assessment of sewer user charges a notice of the need to increase the prevailing sewer user charge rates whenever such an increase is necessary and appropriate.

#### SEC. 6 - Recovery of Costs

The Costs of Operation and Maintenance and Capital Costs relating to the sewerage works shall be recovered in the following manner:

A connection fee shall be charged for each new connection or reconnection to the sewerage system. The revenues from these fees shall be used to offset capital costs. Should there be no capital costs to offset, then the fees shall be used to offset operation and maintenance costs. The fee shall be \$500.00.

A fee shall be charged to dispose of cesspool and septic tank pumpings into the sewage works. The revenues from these fees shall be used to offset operation and maintenance costs. The fee shall be set by the Selectmen and shall be for no more than the reasonable costs associated with the accommodation of the waste at the sewage works.

The cost of operation and maintenance shall be entirely recovered from Sewer rents.

Fifty percent of Capital Costs shall be recovered from General Revenues and fifty percent shall be recovered from Sewer rents.

Any assessment levied for both the cost of operation and maintenance and capital costs shall show the cost for each separately.

SEC. 7 - Separate Account

A separate account shall be kept for the wastewater facilities so that an accurate record is maintained of revenue received by the facilities, and expenditures for operation, maintenance, and repair of the facilities.

SEC. 8 - Proper Operation and Maintenance of Facilities

The Selectmen may adopt such ordinances as may be required for proper use, operation and maintenance of the sewerage system, its pumping stations, treatment facility, and other appurtenances. Any person willfully violating such ordinances shall be guilty of a violation for each day of violation after written notice to desist has been given.

## ARTICLE II

### SEWER USER CHARGES

#### Sec. 1

Pursuant to ARTICLE I, a sewer user charge is hereby imposed upon every owner whose premises are served by the sanitary sewer system of the Town of Jaffrey (and from which premises sewage is being collected).

#### Sec. 2. Sewer rents shall be paid as follows:

a. Upon the metered consumption of water on premises connected with the sewerage system wherein the quantity of discharge is to be determined by meter readings of the water department, or

b. Upon non-metered premises or upon premises where there is both a metered public supply of water and a non-metered public supply of water and a non-metered private supply of water, the rate shall be determined by metering the use at the point of discharge.

c. Upon metered premises minimum rates shall apply. Upon non-metered premises, the minimum rate shall apply unless it appears such rate would be inequitable, when the charge shall be made by the execution of a contract between the owner and owners and the Selectmen. Minimum charges regardless of water use shall be based upon a rate of consumption of 5,000 gallons per quarter (3 months).

d. In all other instances where the foregoing sections of this ordinance cannot reasonably be applied, an adjustment as to sewer rents may be made by the execution of a contract between the owner and owners and the Selectmen not later than ninety (90) days after the sewer user charge was due and payable.

e. In the event a premise is permitted to discharge into the sewerage system wastes which, in the opinion of the Selectmen, contain toxic constituents, unduly high concentrations, or any substances which add to the normal costs of the sewage disposal plant or sewerage system, then the Selectmen may elect to establish special rates or charges based on the quantity of these circumstances, which rate of charge shall be established in such a manner to recover the normal and additional costs of operation and maintenance of the sewage disposal plant or sewerage system.



Sec. 3. In all instances for metering other than by water works department meters, the owner or owners of the premises shall furnish, at their expense, a meter acceptable to the Selectmen.

Sec. 4. Any owner may place on his premises, at his own expense a meter which shall be approved by the Selectmen, to measure the amount of water used on the premises which does not enter the sewerage system, and an adjustment of the rent shall be made in conformance with said metered use.

Sec. 5. The sewer user charges shall be computed as follows:

a. Metered Users

Sewer user charges will be based on a per gallon basis using water meter data to base water sewerd from a user. The charges will be based upon the following standard relation:

$$SA = (TAA/TQ *QU)$$

Where:

SA = Periodic Sewer User Charge assessment in dollars

TAA = Total periodic assessment anticipated in dollars

TQ = Total periodic volume of water metered to sewer users plus any estimated flow to unmetered users in gallons

\*QU = Periodic water metered to the assessed user in gallons

b) Unmetered Users

Residential users without water meters will be assessed on a defined unit of service basis. The actual number of people residing at a particular location shall form the basis of the periodic sewer user charge assessment. The unit of service shall be based upon 75 gallons per person per day.

c) Exceptions

Users which contribute a small portion of metered water into the sanitary sewage system can request to base usage upon sewerd water. An approved metering facility installed under the approval of the Town at the users expense shall be provided by the user. The rate for these users shall be based on the same standard relation (SA) as for other metered users.



d. Surcharges

Users permitted to discharge into the sewerage system wastes which, in the opinion of the Selectmen, contain toxic constituents, unduly high concentrations, or any substances which add to the normal cost of operation and maintenance shall be assessed a surcharge for these added costs.

If the strength of the wastewater collected from any user has five day biochemical oxygen demand (BOD<sub>5</sub>) above 300 milligrams per liter or a suspended solids concentration above 300 milligrams per liter, the user will be assessed a surcharge. The amount of the surcharge will be a function of the additional operation and maintenance costs necessary to treat the stronger wastewater. These charges will be based upon the BOD<sub>5</sub> and suspended solids concentration of the wastewater sampled by the Town and as actually determined by an independent testing laboratory. The amount of the surcharge shall be as developed in Table 1.

Each user suspected of discharging such wastes will be evaluated for user surcharges by the Town. These tests, including any BOD<sub>5</sub> or suspended solid testing, would be performed by an independent testing laboratory. If the tests indicate the presence of such wastes, or a BOD<sub>5</sub> above 300mg/l., or a suspended solids concentration above 300 mg/l. the user shall pay for all tests and charges. If the tests indicate the absence of such wastes and BOD<sub>5</sub> and suspended solids concentrations are less than 300 mg/l. the Town shall pay for all testing.

The surcharge assessment shall be based upon the estimate that of the total operation and maintenance costs, 35 percent is attributable to flow, 40 percent is attributable to BOD<sub>5</sub>, and 25 percent is attributable to suspended solids.

e) Minimum Charge

A minimum charge shall be established to yield annual revenues sufficient to recover one-third of the cost of operation and maintenance. To maintain a relatively constant minimum charge, it shall be rounded to the nearest whole and even dollar amount on an annual basis.

f) Example Calculation for Single Family Home:

Assume:     Period is one year  
              There are 640 sewer users  
              TAA: The Total Periodic Assessment anticipated in dollars is \$111,000 for the total of the operation and maintenance (O&M) costs; and is \$75,000 for the capital costs (fifty percent of assessed \$150,000 capital cost assessed to sewer users).

TABLE 1

TOWN OF JAFFREY, NEW HAMPSHIRE  
SURCHARGE RATE DETERMINATION METHOD

1. Flow  
$$FC = ((0.35 \times TAA) \div TQ) QU$$
2. BOD<sub>5</sub>  
$$BC = ((0.40 \times TAA) \div P) PBU$$
3. Suspended Solids  
$$SC = ((0.25 \times TAA) \div SSC) PSU$$
4. TSC = FC + BC + SC
5. SUR = TSC - SA

WHERE for the period being assessed for:

FC = Flow component of surcharge assessment

TAA = Total Anticipated Assessments

TQ = Total volume of water metered to users

QU = Water metered to the surcharged user

BC = BOD<sub>5</sub> component of surcharge assessment

P = Total pounds of BOD<sub>5</sub> loading at Treatment Facility

PBU = Pounds of BOD<sub>5</sub> contributed by the surcharged user

SSC = Total pounds of suspended solids loading at  
Treatment Facility

PSU = Pounds of suspended solids contributed by the  
surcharged user

TSC = Total sewer user charge assessment for single  
surcharged user when using Surcharge Method

SA = Sewer user charge assessment to the surcharged  
user

SUR = Surcharge

SC = Suspended solids component of surcharge  
assessment

TQ: The Total Periodic Volume of water metered to sewer users plus any estimated flow to unmetered users is 70,000,000 gallons.

QU: Periodic water metered to the assessed user is 75 gallons per day from 4 occupants, or,  $75 \times 4 \times 365 = 109,500$  gallons.

Calculate:

Minimum charge to be 1/3 of O&M costs:

$$\$111,000/3 = \$37,000$$

$$\$37,000/640 \text{ users} = \$57.81 \text{ per user}$$

Round to minimum annual user charge of \$58.00 (or quarterly charge of \$14.50 for first 5,000 gallons)

Total O&M Assessment	=	\$111,000.00
Portion recovered through Minimum charge		
= 640 x \$58.00	=	\$ 37,120.00
TAA for Equation	=	\$ 73,880.00

$$\text{SA for O\&M} = \frac{\$73,880 (109,500 - 20,000)}{70,000,000 - (640 \times 5,000 \times 4)} = \$ 115.60$$

$$\text{SA for Capital} = \frac{\$75,000 (109,500)}{70,000,000} = \$ 117.32$$

Summary: For year period

Minimum Charge for first 20,000 gallons	=	\$ 58.00
Sewer User Charge for Balance		
of O&M Costs	=	\$ 115.60
Sewer User Charge for O&M Costs	=	\$ 173.60
Sewer User Charge for Capital Costs	=	\$ 117.32
Total Sewer User Charge	=	\$ 290.92

Information:

Sewer rate would be:

\$14.50 for first 5,000 gallons per quarter year

$\$73,880/572,000^* \text{ hundred gallons} = 13\text{¢}/100 \text{ gallons for O\&M}$

$\$75,000/700,000 \text{ hundred gallons} = 11\text{¢}/100 \text{ gallons for capital}$

Total Sewer Rate = 24¢/100 gallons

\*57,200,000 = 70,000,000 - (640 x 5,000 x 4)

Sec. 6. The following rules and regulations shall apply to the collection of the sewer user charges:

a) Sewer user charges are due and payable thirty (30) days following the periodic assessment and mailing of the bill for same. Failure or neglect to pay the assessed sewer

user charges within this time shall create a lien upon the lands on account of which they are made, which shall continue until one year from October 1 following the assessment, and, in case an appeal has been taken and the assessment has been sustained in whole or in part upon such appeal, until the expiration of one year from such decision, whichever is later. Such assessments shall be subject to the interest and such other charges as are applicable to delinquent taxes.

b) Any owner whose premises are served by the sanitary sewer system of the Town of Jaffrey (and from which premises sewage is being collected) who knows of the service and collection and who does not receive a bill for the periodic assessment and does not notify in writing the Board of Selectmen within ninety (90) days of when the bill for the periodic assessment is usually and customarily mailed, shall be considered a theft of service in accordance with RSA 637:8.

c) Remittances by mail are at the risk of the sender and should be accompanied by a stamped envelope properly addressed, if return of receipt is desired.

d) In case of a meter stopping or failure to register, the quantity of water used shall be estimated as the average amount which ordinarily passes through the meter when the meter is in operation.

e) The sewer user charges shall be committed to the collector of taxes with a warrant under the hands of the Selectmen requiring the collector of taxes to collect them; and, the collector of taxes shall have the same rights and remedies and be subject to the same liabilities in relation thereto as in the collection of taxes.

f) If any error is made in any sewer user charge assessment it may be corrected by the Selectmen by making an abatement and a new assessment, or either, as the case may require; and the same lien rights, liabilities and remedies shall attach to the new assessment as to the original. If they neglect or refuse to do so, any person aggrieved may apply by petition to the superior court for relief at any time within 90 days after notice of the assessment, and not afterwards; and the court shall make such order thereon as justice may require.

Sec. 7. No person, firm or corporation shall do any act or commit any deed to obstruct or interfere with the proper measuring of water or discharge by meter.

Sec. 8. Any person, firm or corporation violating the provisions of Section 7 of the Ordinance, shall be guilty of a violation and shall be fined not more than \$100.00 for each day for each violation to be found to exist, however, said penalty shall not be imposed until after written notice has been given to the person, firm or corporation charged with violating the provisions of said Section.

Sec. 9. This user charge system shall take precedence over agreements or contracts between the Town of Jaffrey and sewer users.

Sec. 10. If any provisions of this Ordinance or the application thereof, to any person, firm or corporation, or circumstances is held invalid, the remainder of the Ordinance and the application of such provisions to persons or circumstances other than those to which it is held invalid, shall not be affected thereby.



## AMENDMENT

Delete proposed Article I, Sect. 3, para. b. and substitute the following:

b. **Capital Cost.** This cost will be incurred in two separate and distinct categories.

CATEGORY I shall include all costs associated with the increase of capacity, renovation and other improvements to the sewage system excluding extensions.

CATEGORY II capital costs shall include all future costs associated with the extension of the sewer system to include additional sewer users.

The term "Capital Costs" shall mean all costs associated with the planning, design, and construction including interest on any debt incurred to pay such costs.

Delete Article I, Sect. 6 next to last paragraph and substitute the following:

The portion of all Category I capital costs incurred and not covered by State, Federal or other aid shall be recovered from Sewer rents.

Category II Capital costs incurred are to be recovered in a manner set forth by the Selectmen prior to the borrowing of any money or commitment for such capital costs. In any event, these capital costs are not to be recovered from either current sewer users or from General Revenues unless specifically authorized by a future Town Meeting.

SPECIAL TOWN MEETING

JUNE 8, 1985

A special Town Meeting of the Town of Jaffrey, New Hampshire was held on Saturday, June 8, 1985, at the Ernest J. Pratt Auditorium, Conant High School, in said Town of Jaffrey at 10:00 A.M.

The hour of 10:00 A.M. having arrived, the Moderator, Bernard J. Hampsey Jr., called the meeting to order. The ballot boxes were opened, inspected, and found to be empty.

At 10:15 A.M., requested by the Moderator to have a public hearing in reference to this Special Town Meeting to adopt a sewer charge system.

The Town Meeting recessed at 10:17 A.M. for the hearing. Representatives from Whitman and Howard assisted the Selectmen in the explanation of the reasons for this Town Meeting.

Speakers during the hearing were Selectmen Robert Chamberlain, Superintendent of Public Works Kenneth Saunders, Charles Smith of Whitman and Howard. Speakers from the floor were: Homer Sawtelle, Jack Orr, Kent Royce, Ted Magoon, Doctor Goodman, Tom Angeloro, Betty Royce, Marguarete Morin, Debbie Young, Phil Darling, Ken Whiton, Sylvia Hamilton, Sonja McNear, Herb Bixler, William Chamberlain, and Town Attorney David Tower.

A proposed Amendment by Jack Orr was discussed, the sole purpose of the Amendment was to remove catagory II of the Warrant Article.

At 11:56 A.M. it was moved by Wheeler Merriam to resume the Town Meeting.

At 11:57 A.M. Selectman Chamberlain moved that the town vote on the Warrant Article, and an Amendment was offered by Jack Orr. After discussion it was moved that the vote be taken by Yes/No ballot. 2,559 voters were registered at this time. Moderator Hampsey declared the Polls opened at 12:06 P.M., and declared the Polls closed at 12:26 P.M. The ballots were counted with the results being: Yes - 190 votes: No - 34 votes: The motion being carried.

At 12:34 P.M. Selectman Chamberlain moved that Article II be voted on. The Article was passed by voice vote at 12:33 P.M., with no one indicating the need for a ballot Yes/No vote.

The Town Meeting was adjourned by unanimous voice vote at 12:41 P.M.

Respectfully submitted,

Barry E. Sasner  
Town Clerk

JAFFREY, NEW HAMPSHIRE  
PROJECTED SCOPE OF COSTS FOR SEWERAGE SYSTEM

	1984	1985	1986	1987	1988	1989	1990
<b>OPERATION AND MAINTENANCE</b>							
Expenditures:							
Sewer Division Oper. & Maint.	\$ 74,400	\$ 92,500	\$104,000	\$105,000	\$106,000	\$108,000	\$110,000
Sewer Division Construction	41,470	5,000	5,000	9,000	3,000	4,000	4,000
Sinking Fund Deposit	-	-	-	-	-	-	50,000
Total Expenditures	\$115,870	\$ 97,500	\$109,000	\$114,000	\$109,000	\$112,000	\$164,000
Receipts:							
Septage Fees @ \$5.00/truck	\$ 140	\$ 140	\$ 140	\$ 150	\$ 150	\$ 600	\$ 900
Sewer User Charges	115,730	97,360	108,860	113,850	108,850	111,400	163,100
Total Receipts	\$115,870	\$ 97,500	\$109,000	\$114,000	\$109,000	\$112,000	\$164,000
ESTIMATED MINIMUM CHARGE FOR							
1ST 5,000 GAL. PER QUARTER	\$15.	\$12.5	\$14.	\$14.50	\$13.50	\$12.	\$16.5
ESTIMATED SEWER USER RATE FOR							
OSM; \$/100 GAL.	12	10	11	12	12	10	14
ESTIMATED NUMBER OF USERS	640	645	650	655	660	760	820
<b>CAPITAL</b>							
Expenditures:							
Interest on Short Term Loans	\$ 66,400	\$ 25,000	-	-	-	-	-
Interest on Bond (1, 1A, 3)	-	48,000	\$152,000	\$144,000	\$136,000	\$128,000	\$120,000
Principle on Bond (1, 1A, 3)	-	-	80,000	80,000	80,000	80,000	80,000
Interest on Bond (2, 4, 5, 6, 7)	-	-	-	-	210,000	199,500	189,000
Principle on Bond (2, 4, 5, 6, 7)	-	-	-	-	-	105,000	105,000
Consultant Services	273,000	2,000	2,000	1,000	2,000	1,000	1,000
Sinking Fund Deposit	19,020	-	-	88,980	-	-	-
Total Expenditures	\$358,420	\$ 75,000	\$234,000	\$313,980	\$428,000	\$513,500	\$495,000
Receipts:							
Connection Fees @ \$500/each	\$ 2,500	\$ 2,500	\$ 2,500	\$ 2,500	\$ 2,500	\$ 50,000	\$ 80,000
Transfer from Construction Fund	329,920	-	-	-	-	-	-
State Reimbursement (Bond 1, 1A, 3)	-	-	120,640	116,480	112,320	108,160	104,000
State Reimbursement Bond	-	-	-	-	-	-	-
(2, 4, 5, 6, 7)	-	-	-	-	-	54,810	52,920
Sinking Fund Withdrawal	-	-	19,020	-	88,980	-	-
Sub-Total Receipts	\$332,420	\$ 2,500	\$142,160	\$118,980	\$203,800	\$212,970	\$236,920
CAPITAL DEFICIT (CAPITAL COSTS)	\$ 26,000	\$ 72,500	\$ 91,840	\$195,000	\$224,200	\$300,530	\$258,080
<b>IF 100% CAPITAL COSTS ON SEWER RATE;</b>							
ESTIMATED SEWER USER RATE FOR							
CAPITAL COSTS; \$/100 GAL.	4	11	14	30	35	40	33
Basis is 1¢/100 Gal., after							
minimum charge, returns							
receipts of:	\$ 6,500	\$ 6,500	\$ 6,500	\$ 6,500	\$ 6,500	\$ 7,500	\$ 8,000
<b>IF 100% CAPITAL COSTS ON TAX BASE:</b>							
ESTIMATED TAX RATE INCREASE FOR							
CAPITAL COSTS: \$/\$1,000	0.10	1.02	1.28	2.71	3.07	4.06	3.49
Basis is \$1 on Tax Rate Returns							
Receipts of:	\$ 70,000	\$ 71,000	\$ 72,000	\$ 72,000	\$ 73,000	\$ 74,000	\$ 74,000
<b>IF CAPITAL COSTS ARE TO BE RECOVERED</b>							
<b>BY 50 PERCENT ON TAX BASE; AND,</b>							
<b>50 PERCENT ON SEWER USERS; THEN:</b>							
Estimated Minimum Charge for							
1st 5,000 Gal. per Quarter	-	\$12.5	\$14.	\$14.50	\$13.50	\$12	\$16.5
Estimated Sewer User Rate for							
OSM; \$/100 Gal.	-	10	11	12	12	10	14
Estimated Sewer User Rate for							
CAPITAL; \$/100 Gal.	-	6	7	15	17	20	16
Estimated TOTAL Sewer User							
Rate; \$/100 Gal.	-	16	18	27	29	30	30
AND Estimated Tax Rate							
Increase; \$/\$1,000	-	0.51	0.64	1.36	1.53	2.03	1.75

THE STATE OF NEW HAMPSHIRE

SPECIAL TOWN MEETING WARRANT  
(RSA 39:3, '9:4)

TO: The inhabitants of the Town of Jaffrey, in the County of  
Cheshire, and State of New Hampshire, qualified to vote in Town  
Affairs:

You are hereby notified to meet at the Ernest J. Pratt  
Auditorium at the Conant High School in said Jaffrey for a  
Special Town Meeting on 23rd day of November, 1985 at  
ten o' clock in the forenoon, to act upon the following  
subjects:

1. To see if the town will vote to construct, operate and maintain sewers, a pumping station and force main as shown on plans prepared for the town by Whitman and Howard, Inc., and referred to as Contract #5 (Old Peterborough Road from Coolidge St. to Paradise Lane, Letourneau Drive, Erin Lane, Brendan Lane, Kevin Lane and Jennifer Lane); and to authorize the Selectmen to obtain all easements and take all lands necessary for the construction, operation and maintenance of the said sewers, pumping station and force main; and to pay for the cost and expense of constructing the said Contract #5 improvements and any capital debt or interest incurred in constructing the same from the general revenues appropriated by the Town at the March 12, 1983 Annual Town Meeting.
2. To see if the town will vote to construct, operate and maintain sewers, a pumping station and force main as shown on plans prepared for the town by Whitman and Howard Inc., and referred to as Contract #5; (Old Peterborough Road from Coolidge St. to Paradise Lane, Letourneau Drive, Erin Lane, Brendan Lane, Kevin Lane and Jennifer Lane); and to authorize the Selectmen to obtain all easements and take all lands necessary for the construction, operation and maintenance of the said sewers, pumping station and force main; and to assess upon the persons whose drains enter such main drains, common sewers, pumping stations and treatment facilities, or whose lands receive special benefit therefrom in any way, (Contract #5 project), their just share of the expenses of constructing and maintaining or paying off any capital debt or interest incurred in constructing or maintaining the same; and to adopt the provisions of RSA 149-I sections 7 through 18 inclusive relative to assessment and collection of assessments for the cost of construction, operation and maintenance of the sewers, pumping station and force main referred to as Contract #5.

Given under our hands and the Seal of The Town of Jaffrey  
this 21<sup>st</sup> day of October, 1985.

Robert M. Chamberlain  
Robert M. Chamberlain

Howard O. Williams  
Howard O. Williams

P. Edward Deschenes  
P. Edward Deschenes

CERTIFICATE OF POSTING

We, the undersigned Selectmen of Jaffrey certify that on the  
21<sup>st</sup> day of October, 1985, we posted an attested copy of the  
within warrant at the place of meeting specified, and like copies  
at the Post Offices in Jaffrey and Jaffrey Center, and at the  
Jaffrey Town Offices, all public places in said Town of Jaffrey.

Robert M. Chamberlain  
Robert M. Chamberlain

Howard O. Williams  
Howard O. Williams

P. Edward Deschenes  
P. Edward Deschenes

Cheshire, ss

Then appeared Robert M. Chamberlain, Howard O. Williams, and  
P. Edward Deschenes, Selectmen of Jaffrey, and took oath that the  
above statement by them signed is true.

Before me,

Bayliss  
Justice of the Peace





ANNUAL REPORT

---

SPECIAL TOWN MEETING

NOVEMBER 23, 1985

A SPECIAL TOWN MEETING OF THE TOWN OF JAFFREY WAS HELD ON NOVEMBER 23, 1985, AT THE ERNEST J. PRATT AUDITORIUM, CONANT HIGH SCHOOL, IN JAFFREY, NEW HAMPSHIRE AT 10:00 A.M.

THE HOUR OF 10:00 A.M. HAVING ARRIVED THE MODERATOR, PHILLIP COURNOYER, CALLED THE MEETING TO ORDER. THE BALLOT BOX WAS OPENED, INSPECTED, AND FOUND TO BE EMPTY. A MOMENT OF SILENCE WAS HELD FOR FORMER SELECTMEN HOMER FORCIER AND ARTHUR FAFORD.

TWO PETITIONS FOR A SECRET BALLOT WERE PRESENTED. READING OF THE WARRANT WAS WAIVED AND ARTICLE ONE WAS PRESENTED BY BERNARD J. HAMPSEY. MR. WILLIAM ARTHUR PRESENTED AN ADMENDMENT TO ARTICLE ONE. AS PER THE PETITION A YES/NO BALLOT WAS USED WITH THE RESULTS BEING

YES - 127                      NO - 349

ARTHUR ADMENDMENT DEFEATED

ARTICLE ONE WAS MOVED AND AS PER PETITION A YES/NO VOTE WAS HELD.

ART. ONE                      YES - 365                      NO - 98

ARTICLE TWO WAS PASSED OVER.

THE MEETING ADJOURNED AT 12:10 P.M.

RESPECTFULLY SUBMITTED,

BARRY E. SASNER

TOWN OF JAFFREY  
P. O. BOX 386  
JAFFREY, NEW HAMPSHIRE 03452

TO: THE BOARD OF SELECTMEN, TOWN OF JAFFREY  
FROM: TOWN MANAGER/ADMINISTRATIVE ASSISTANT STUDY COMMITTEE  
SUBJECT: FINDINGS AND RECOMMENDATIONS OF THE COMMITTEE

ESTABLISHMENT OF THE COMMITTEE

By vote of the citizens of the Town of Jaffrey at its annual meeting in March, 1984, the following article, as amended, was approved by voice vote:

TO SEE IF THE TOWN WILL VOTE TO ESTABLISH A SELECT COMMITTEE TO INVESTIGATE, FOR REPORT AND RECOMMENDATION AT A REGULAR OR SPECIAL MEETING OF THE TOWN, ON THE ADVISABILITY OF EMPLOYING A TOWN MANAGER (AMENDED AT THE ANNUAL MEETING TO INCLUDE "OR AN ADMINISTRATIVE ASSISTANT") FOR JAFFREY; SAID COMMITTEE TO BE IN PLACE BY APRIL 15, 1984, APPOINTED AS FOLLOWS: ONE MEMBER BY THE CHAIRMAN OF THE BOARD OF SELECTMEN, ONE BY THE CHAIRMAN OF THE PLANNING BOARD, ONE BY THE CHAIRMAN OF THE ZONING BOARD OF ADJUSTMENT, ONE BY THE CHAIRMAN OF THE BUDGET COMMITTEE AND ONE BY THE TOWN MODERATOR; EXCEPTING, HOWEVER, THAT NO APPOINTEE MAY BE A PAID OFFICER OR EMPLOYEE OF THE TOWN OF JAFFREY; AND, MOREOVER, THAT THE RESOURCES AVAILABLE TO THS COMMITTEE SHALL INCLUDE, BUT NOT BE LIMITED TO, THE ASSISTANCE OF ALL TOWN EMPLOYEES; ACCESS TO WORKING PAPERS, TOWN RECORDS AND PREVIOUS REPORTS, INCLUDING DETAILED OPERATING COSTS; AND WITH THE RIGHT TO HOLD HEARINGS AND MEETINGS TO GAIN EXPRESSION OF PUBLIC SENTIMENT AND TO UNDERTAKE SUCH MEASURES AS THE COMMITTEE DEEMS NECESSARY, THE TOWN TO RAISE AND APPROPRIATE THE SUM OF \$750 TO BE USED FOR EXPENSES FOR SAME.

The members of this Study Committee, so appointed, are William Arthur, John Belletete, Leo Bourque, Helen Griffin and Raymond Kruse. The Committee elected Raymond Kruse as its Chairman.

## TOWN OF JAFFREY

P. O. BOX 386

JAFFREY, NEW HAMPSHIRE 03452

### DEFINITION OF THE PROBLEM

Members of Committee conducted personal interviews with heads of essentially all departments of the government of the Town of Jaffrey. Their findings were an apparent lack of coordination and cooperation among the various departments, a lack of consolidated purchasing effort, a lack of communications among departments and a lack of effort to coordinate budgets and expenditures among departments. It was also found that there is a reluctance on the part of town citizens to undertake the responsibility of being a member of the Board of Selectmen because of the time required to fulfill such an obligation under the existing circumstances, i.e. the lack of a person in authority to act as coordinator among the departments and to administer the general governmental duties of the officers and employees of the Town.

### ALTERNATIVES TO THE CURRENT TOWN GOVERNMENT ORGANIZATION

The Committee considered proposing a Town Manager, under RSA-37, an Administrative Assistant or a Town Administrator. Members of the Committee visited several towns in New Hampshire of comparable size which presently employ Town Managers or Administrative Assistants. Additionally, several other towns, less accessible to Jaffrey, were contacted by mail with a questionnaire containing most of the information obtained during the personal visits. A recap of the findings as a result of these contacts is available upon request. The general concensus among these various town Selectmen was that they had made the proper choice, whether a Town Manager or an Administrative Assistant was employed therein.

In general, the following represents the concensus of the Committee regarding each of these alternatives.

**TOWN OF JAFFREY**  
P. O. BOX 386  
JAFFREY, NEW HAMPSHIRE 03452

TOWN MANAGER

1. A Town Manager, under RSA-37, must be elected by secret ballot in a voting booth at the Town's annual (or special) meeting.
2. The job description for a Town Manager under RSA-37 is described in RSA-37.
3. Although the job description for a Town Manager is established by RSA-37, the Board of Selectmen have the authority to hire or dismiss, for just cause, and to oversee the activities of such a person. The Board, however, does not have the authority to change the job description of a Town Manager under RSA-37.
4. The appropriation for the salary and expenses of a Town Manager are to be approved by the citizens of the Town at the Annual (or Special) Meeting (in Jaffrey's case at the Saturday Annual Meeting).

ADMINISTRATIVE ASSISTANT

1. A proposal for an Administrative Assistant would be voted on at the Saturday Town Meeting by voice vote or secret ballot.
2. The job description for an Administrative Assistant would be determined by the Board of Selectmen and could be changed by the Board of Selectmen at any time. The degree of authority granted to an Administrative Assistant is the responsibility of the Board of Selectmen.
3. Generally an Administrative Assistant does not have the authority to hire or dismiss town employees, although this authority may be granted by the Board of Selectmen.

TOWN ADMINISTRATOR

1. A Town Administrator proposal, as conceived by the Study Committee, would follow the above description of an Administrative Assistant except that the job description of a Town Administrator would be established by and subject to change only by the citizens of the Town of Jaffrey at its Annual (or Special) Meeting.

**TOWN OF JAFFREY**  
P. O BOX 396  
JAFFREY, NEW HAMPSHIRE 03452

EXPRESSION OF SENTIMENT

Interviews with the various heads of department, with present and past members of the Board of Selectmen and input gained from two public hearings, appropriately advertised, indicated that the Town of Jaffrey needed a full-time professionally trained person, with a reasonable degree of town government experience, to serve as an administrator of the town government. Some expressed a preference for a Town Manager and some for an Administrative Assistant. The concept of a Town Administrator was presented subsequent to these interviews and public hearings.

RECOMMENDATION OF THE STUDY COMMITTEE

The Study Committee unanimously recommends that the Town of Jaffrey hire a Town Manager, under RSA-37, and that the proposal for hiring such an employee be presented to the citizens of the Town of Jaffrey by secret ballot, in a voting booth, for approval. The Committee also recommends that an appropriate article be included in the warrant for the Town Meeting, establishing funds for salary and expenses for a Town Manager.

CONSIDERATIONS GENERATING THE RECOMMENDATION

1. In 1975 a similar Study Committee met for the same purpose as this Study Committee and found that the hiring of a professionally trained person was not needed. In 1975 the budget of the Town of Jaffrey (excluding schools) was \$563,000. The budget for 1984 is \$1,600,000. Moreover, many legislative demands, many financial grants available and an increased population and business activity make the situation in 1984 substantially more complicated than that of 1975.
2. Having a professionally trained person frees the members of the Board of Selectmen of the daily administrative burden and allows them to concentrate on policy decisions, the duty for which they were elected.



**TOWN OF JAFFREY**  
P. O BOX 386  
JAFFREY, NEW HAMPSHIRE 03452

3. A professionally trained person can keep up-to-date on legislature and regulations emanating from Concord, can become aware of all possibilities for grants or special concessions and can file all forms and documents required by Concord.
4. Selectmen in towns visited who have either a Town Manager or an Administrative Assistant spend, on the average, some 15 to 20 hours per month performing their duties, while in Jaffrey the Chairman of the Board of Selectmen is saddled with a full-time job and the other members of the Board of Selectmen state that they are not in a position to donate this amount of time when and if each becomes Chairman of the Board.
5. Having the job description of a Town Manager established and controlled by RSA-37 gives him the authority to perform his duties effectively. It also eliminates the possibility and perhaps the probability of having his duties changed from moment to moment by the Board of Selectmen, as would be the case with an Administrative Assistant.
6. The very title "Administrative Assistant" does not connote the authority needed to perform the administrative function.
7. Having the job description of a Town Administrator established by and subject to change only by vote at the Annual or Special Town Meeting could be cumbersome and subject to political pressures.
8. With an appropriate Town Manager on duty, the Committee feels there would be a much greater incentive for citizens of all walks of life to aspire to becoming a member of the Board of Selectmen. The Committee feels that the Board of Selectmen should be composed of people who would have sufficient time to conduct their own affairs concurrent with the demands of being a member of the Board of Selectmen.

**TOWN OF JAFFREY**  
P. O. BOX 386  
JAFFREY, NEW HAMPSHIRE 03452

9. Heads of all departments interviewed during this study agreed that a professionally trained and experienced person was needed and the concensus felt that such a person should be a Town Manager under RSA-37.
10. Having an administrator essentially full time at the town offices provides better accessibility for town citizens, who presently have to go looking for a Selectman to discuss problems or questions.

SUGGESTIONS TO THE BOARD OF SELECTMEN

On the assumption that the citizens of the Town of Jaffrey vote favorably on the proposal for a Town Manager, the Study Committee recommends:

1. The services of the New Hampshire Municipal Association be used for advertising for, accumulating names of and initial evaluation of applicants for the position of Town Manager, this information to be submitted to a Jaffrey Search Committee; said Search Committee, to be appointed by the Board of Selectmen, to screen the information submitted by the Municipal Association and to submit names of the most desirable candidates to the Board of Selectmen. The Study Committee recommends that at least one of its members, of its own selection, be appointed to the Search Committee.
2. The Board of Selectmen interview those persons recommended by the Search Committee and proceed with the hiring of the most qualified and available candidate.
3. The article in the warrant for the Annual Town Meeting propose \$30,000 per year as a salary for the Town Manager, this figure to include all fringes (Social Security, medical insurance and other fringes available to town employees). The article should also include a sum for expenses for a Town Manager, such as travel to and from Concord, necessary Association memberships, etc., this amount to be determined by the Selectmen.

TOWN OF JAFFREY  
P. O. BOX 386  
JAFFREY, NEW HAMPSHIRE 03452

Respectfully,

Jaffrey Study Committee

William Arthur William Arthur

John Belletete John Belletete

Leo Bourque Leo Bourque

Helen Griffin Helen Griffin

Raymond Kruse Raymond W. Kruse

December 31, 1984

ANNUAL REPORT

BUDGET - TOWN OF JAFFREY

<u>Purposes of Appropriation</u>	<u>Appropriations 1985</u>	<u>Actual Expenditures 1985</u>	<u>Appropriations Ensuuing Fiscal Year 1986</u>
General Government			
Town Officers Salary	\$ 79,339.00	\$ 78,602.03	\$ 90,706.00
Town Officers Expenses	30,020.00	31,450.11	32,820.00
Election & Registration Expenses	3,388.00	5,420.61	6,212.50
Cemeteries	30,000.00	29,212.73	27,400.00
General Government Buildings	6,675.00	4,987.35	16,145.00
Reappraisal of Property		1,486.60	
Planning and Zoning	5,594.00	6,240.79	5,928.00
Legal Expenses	8,000.00	7,553.80	9,000.00
Auditors Fees	7,900.00	7,900.00	6,500.00
Public Safety			
Police Department	255,641.00	252,458.70	294,279.00
Fire Department	40,035.00	38,374.71	39,635.00
Highways, Streets & Bridges			
Town Maintenance	280,421.00	281,001.66	311,909.00
General Highway Dept. Expenses	99,695.00	80,210.65	106,521.00
Street Lighting	38,000.00	38,079.27	38,100.00
Town Construction	42,000.00	42,000.00	54,335.00
Health			
Health Department	1,000.00	1,537.34	1,000.00
Animal Control	2,750.00	2,886.46	2,600.00
Vital Statistics	100.00	100.00	100.00
Welfare			
General Assistance	45,000.00	21,000.00	30,000.00

ANNUAL REPORT

<u>Purpose of Appropriation</u>	BUDGET - TOWN OF JAFFREY		Appropriations (cont.)	
	<u>Appropriations 1985</u>	<u>Actual Expenditures 1985</u>	<u>Appropriations 1985</u>	<u>Appropriations Ensuing Fiscal Year 1986</u>
<u>Culture and Recreation</u>				
Library	\$ 40,280.00	\$ 39,009.82		\$ 46,016.00
Parks and Recreation	72,464.00	72,368.14		76,524.00
Patriotic Purposes	650.00	650.00		650.00
Conservation Commission	300.00	300.00		400.00
<u>Debt Service</u>				
Principal of Long-Term Bonds & Notes	88,625.00	88,625.00		88,625.00
Interest Expense Long-Term Bonds & Notes	91,268.46	19,474.38		56,097.00
Interest Expense Tax Anticipation Notes	65,000.00	82,646.15		85,000.00
<u>Operating Transfers Out</u>				
Tax Billing	4,200.00	2,367.37		2,600.00
Rindge N.H. Taxes	2,000.00	1,825.66		2,000.00
Airport	6,720.81	6,720.81		7,070.00
<u>Miscellaneous</u>				
Municipal Water Department	16,800.00	16,800.00		.00
FICA, Retirement & Pension Contributions	83,000.00	73,810.96		77,000.00
Insurance	65,000.00	72,835.14		107,991.00
Unemployment Compensation	4,000.00	2,584.08		3,000.00
Probation Officer	13,350.00	13,350.00		14,000.00
Blue Cross	47,682.00	43,341.66		56,667.00
<u>Total Appropriations</u>	\$1,576,898.27	\$1,467,211.98		\$1,696,930.50



<u>Sources of Revenue</u>	BUDGET - TOWN OF JAFFREY		Sources of Revenue	
	<u>Estimated Revenue 1985</u>	<u>Actual Revenue 1985</u>	<u>Estimated Revenue 1986</u>	
<u>Taxes</u>				
Resident Taxes	\$ 19,500.00	\$ 21,280.00	\$ 20,000.00	
National Bank Stock Taxes	50.00	61.05	50.00	
Yield Taxes	3,000.00	5,508.65	4,000.00	
Interest & Penalties on Taxes	20,000.00	24,887.81	20,000.00	
<u>Intergovernmental Revenues - State</u>				
Shared Revenue - Block Grant	275,000.00	285,229.68	275,000.00	
Highway Block Grant	72,138.57	72,138.57	69,004.66	
Railroad Tax	3.00	1.41	1.41	
State Aid Water Pollution Project	18,100.00	18,100.00	132,546.00	
Reimb. a/c State-Federal				
Forest Land	464.21	464.21	400.00	
Landfill - Dublin & Fitzwilliam	15,000.00	23,090.33	23,000.00	
Recreation Land	2,527.62	2,527.62	2,500.00	
EPA #33	50,000.00	.00	.00	
<u>Licenses and Permits</u>				
Motor Vehicle Permit Fees	175,000.00	261,332.50	225,000.00	
Dog Licenses	1,000.00	1,357.80	1,000.00	
Business Licenses, Permits and Filing Fees	600.00	932.50	800.00	
Video Machine Licenses	800.00	800.00	600.00	
<u>Charges For Services</u>				
Income From Departments	50,000.00	110,106.12	75,000.00	
Rent of Town Property	500.00	350.00	400.00	

	BUDGET - TOWN OF JAFFREY		Sources of Revenue (cont.)
	<u>Estimated Revenue 1985</u>	<u>Actual Revenue 1985</u>	<u>Estimated Revenue 1986</u>
<u>Sources of Revenue</u>			
Miscellaneous Revenues			
Interest of Deposits	\$ 50,000.00	\$ 78,872.62	\$ 75,000.00
Sale of Town Property	500.00	925.00	800.00
<u>Other Financing Sources</u>			
Income from Water and Sewer Departments	160,000.00	110,106.12	160,000.00
Revenue Sharing Fund	63,330.19	52,732.24	46,756.00
TOTAL REVENUES AND CREDITS	<u>\$977,513.59</u>	<u>\$1,047,713.90</u>	<u>\$1,134,749.03</u>

ANNUAL REPORT

FINANCIAL REPORT  
FOR THE YEAR ENDING DECEMBER 31, 1985

ASSETS:

Cash in Bank. Dec. 31, 1985	\$313,994.53	
General Fund Savings	12,938.19	
Revenue Sharing Account	52,732.24	
Air Compressor Account	599.96	
Sewer Savings Account	<u>116.52</u>	
TOTAL CASH		\$380,381.44
Capital Reserve - Fire Truck		30,000.00

ACCOUNTS DUE TO THE TOWN:

Due from the State		
Highway Block Grant	\$ 69,004.66	
C-32 Sewer	2,699.00	
C-326 Sewer	96,399.00	
C-339 Sewer	<u>33,448.00</u>	
TOTAL		\$201,550.66

OTHER BILLS DUE TOWN:

Sewer Maintenance	\$102,468.50	
Water Works Maintenance	<u>44,117.41</u>	
TOTAL		\$146,585.91

UNREDEEMED TAXES:

Levy of 1984	\$103,954.45	
Levy of 1983	17,045.72	
Levy of 1982	<u>370.00</u>	
TOTAL UNREDEEMED TAXES		\$121,370.17

UNCOLLECTED TAXES:

Levy of 1985	\$453,095.79	
TOTAL UNCOLLECTED TAXES		<u>\$453,095.79</u>

TOTAL ASSETS: \$1,332,983.97

LIABILITIES:

Unexpended Balance Special		
Approp.	\$ 29,736.30	
Revenue Sharing Account	52,732.24	
Dog License Fees Collected -		
not remitted	55.50	
Yield Tax Deposits	18,230.86	
School district payable	1,094,393.00	
Capital Reserve - Fire		
Truck	<u>30,000.00</u>	
TOTAL LIABILITIES		\$1,225,147.90

Current Surplus 1984	\$ 99,937.43	
Current Surplus 1985	<u>107,836.07</u>	
Change In Financial Condition		
Surplus		\$207,773.50

TOWN OF JAFFREY  
BALANCE SHEET  
January 1 - December 31, 1985

	1984	1985	1985
	Debits	Debits	Credits
Cash	\$287,217.70	\$295,927.57	
Unredeemed taxes	87,631.06	121,370.17	
Due from state	72,138.57	69,004.66	
Due from sewer	147,078.20	102,468.50	
Due from water	61,156.62	44,117.41	
Uncollected taxes	415,354.22	452,559.38	
Uncollected taxes prior years	35,682.86	.00	
Uncollected yield taxes	7,007.16	386.41	
Uncollected current use taxes	1,165.00	150.00	
Due to school District			\$1,094,393.00
2% bond debt retirement			.00
Other liabilities			29,736.30
Yield Bond Deposits			18,230.86
Fund balance		56,376.06	
	\$1,114,431.39	\$1,142,360.16	\$1,142,360.16

ANNUAL REPORT

TAX YEAR 1985 SUMMARY INVENTORY OF VALUATION

Land, improved or unimproved.....	\$ 17,720,400.00
Buildings.....	\$ 56,094,925.00
Public Utilities.....	\$ 1,657,350.00
Mobile Homes.....	\$ 991,750.00
Total Valuation before Exemptions	
Allowed.....	\$ 76,464,425.00
Blind Exemptions Allowed.....	\$ 33,600.00
Elderly Exemptions Allowed.....	\$ 539,250.00
Solar Exemptions Allowed.....	\$ 73,176.80
Total Exemptions Allowed.....	\$ 646,026.80
Net Valuation On Which The Tax Rate	
Is Computed.....	\$ 75,818,398.20

TAX RATE 1985

Municipal..\$15.16  
County.....\$ 3.88  
School.....\$26.90

\$45.94 (per thousand)

SUMMARY INVENTORY CURRENT USE 1985

Classification	Acreage	Assessed Value	C.U. Value
Permanent Pasture	431.09	366,850	28,350
Forage	672.06	741,700	153,600
Horticultural	20.50	15,900	6,800
Pine	1,741.22		48,050
Hardwood	4,209.33	3,792,350	97,650
Spruce	312.17		6,750
Unproductive	48.00	26,750	350
Inactive Farm	208.85	125,300	13,900
Unmanaged F & F	6,421.07	3,653,750	282,100
Recreation	32.00	75,350	250
Wet Land	1,050.25	171,400	9,150
	<u>\$15,146.44</u>	<u>\$8,969,350</u>	<u>\$646,950</u>



ANNUAL REPORT

COMPARATIVE STATEMENT OF RECEIPTS AND EXPENDITURES

DEPARTMENT	1985 APPROP.	1985 EXPENDED	1985 INCOME	1986 GROSS REQUEST	1986 ANTIC.	1986 INCOME	1986 GROSS APP.
Town Office Salaries	\$ 79,339.00	\$ 78,602.03	\$	\$ 91,737.00	\$	.00	\$ 90,706.00
Town Office Expenses	30,020.00	31,450.11	.00	32,820.00	.00	.00	32,820.00
Elect. & Reg. Expense	3,388.00	5,420.61	.00	6,564.50	.00	.00	6,312.50
District Court	13,350.00	13,350.00	.00	14,000.00	.00	.00	14,000.00
Town Buildings	6,675.00	4,987.35	.00	16,145.00	.00	.00	16,145.00
Payroll & Tax	4,200.00	2,367.37	.00	2,600.00	.00	.00	2,600.00
Police Department	255,641.00	252,458.70	8,640.43	331,545.00	7,000.00	.00	294,279.00
Fire Department	40,035.00	38,374.71	.00	39,635.00	.00	.00	39,635.00
Auditors Fees	7,900.00	7,900.00	.00	6,500.00	.00	.00	6,500.00
Planning Board	5,044.00	5,724.87	.00	5,972.00	.00	.00	5,428.00
Dog Constable	2,750.00	2,886.46	.00	2,600.00	.00	.00	2,600.00
Insurance & Town Bonds	65,000.00	72,835.14	8,000.00	107,991.00	8,000.00	.00	107,991.00
Aeronautical Fund	6,720.81	6,720.81	.00	7,070.00	.00	.00	7,070.00
Conservation Comm.	300.00	300.00	.00	449.00	.00	.00	400.00
Board of Adjustment	450.00	417.30	.00	400.00	.00	.00	400.00
Historic Commission	100.00	98.62	.00	100.00	.00	.00	100.00
Health Officer	1,000.00	1,537.34	.00	1,000.00	.00	.00	1,000.00
Vital Statistics	100.00	100.00	.00	100.00	.00	.00	100.00
Public Works	422,116.00	440,225.87	72,000.00	480,014.00	69,000.00	.00	472,765.00
Street Lighting	38,000.00	38,079.27	.00	38,100.00	.00	.00	38,100.00
Public Library	40,280.00	39,009.82	.00	48,778.00	.00	.00	46,016.00
Rindge Taxes	2,000.00	1,825.66	.00	2,000.00	.00	.00	2,000.00
Welfare	45,000.00	21,000.00	.00	30,000.00	.00	.00	30,000.00
Memorial Day	650.00	650.00	.00	650.00	.00	.00	650.00
Parks & Commons	53,664.00	49,890.33	14,000.00	51,697.00	13,000.00	.00	51,697.00
Recreation Dept.	48,800.00	44,242.84	.00	52,920.00	.00	.00	52,227.00
Water Utilities	16,800.00	16,800.00	.00	8,400.00	.00	.00	.00
Selectmen Legal	8,000.00	7,553.80	.00	8,000.00	.00	.00	9,000.00
Social Security Tax	45,000.00	35,791.04	1,143.46	42,000.00	1,200.00	.00	42,000.00
Retirement & Pension	38,000.00	30,553.68	836.00	35,000.00	1,000.00	.00	35,000.00

DEPARTMENT	COMPARATIVE STATEMENT OF RECEIPTS AND EXPENDITURES (cont.)				
	1985	1985	1986	1986	
	APPROP.	EXPENDED	INCOME	GROSS REQUEST ANTIC. INCOME GROSS APP	
Blue Cross/Blue Shield	\$ 47,682.00	\$ 43,341.66	\$ 1,807.17	\$ 1,800.00	\$ 56,667.00
Unemployment Comp.	4,000.00	2,372.66	526.32	3,000.00	3,000.00
Int. Temp. Loans	65,000.00	82,646.15	.00	85,000.00	85,000.00
Int. on Bonds	91,268.46	19,474.38	7,580.25	56,097.00	56,097.00
Principal on Bonds	88,625.00	88,625.00	50,000.00	88,625.00	88,625.00
	\$1,576,898.27	\$1,493,591.29	\$164,533.63	\$156,706.25	\$1,696,930.50

# ANNUAL REPORT

## RECAPITULATION

January 1 - December 31, 1985

DEPARTMENT	APPROVED	Y-T-D EXP	BALANCE
TOWN OFFICE SALARY	\$79,339.00	\$78,602.03	\$736.97
TOWN OFFICE EXPENSES	\$30,020.00	\$31,450.11	\$1,430.11CR
ELECTIONS & REG EXP	\$3,388.00	\$5,420.61	\$2,032.61CR
PROBATION OFFICER	\$13,350.00	\$13,350.00	
TOWN BUILDINGS	\$6,675.00	\$4,987.35	\$1,687.65
INS. & TD BONDS	\$65,000.00	\$72,835.14	\$7,835.14CR
TAX BILLING	\$4,200.00	\$2,367.37	\$1,832.63
POLICE DEPT.	\$255,641.00	\$252,458.70	\$3,182.30
FIRE DEPT.	\$40,035.00	\$38,374.71	\$1,660.29
LIBRARY	\$40,280.00	\$39,009.82	\$1,270.18
RECREATION DEPT.	\$48,800.00	\$44,242.84	\$4,557.16
AUDITORS FEES	\$7,900.00	\$7,900.00	
LEGAL EXPENSE	\$8,000.00	\$7,553.80	\$446.20
DOG CONSTABLE EXP.	\$2,750.00	\$2,886.46	\$136.46CR
WELFARE	\$45,000.00	\$21,000.00	\$24,000.00
HEALTH DEPT.	\$1,000.00	\$1,537.34	\$537.34CR
VITAL STATISTICS	\$100.00	\$100.00	
STREET LIGHTING	\$38,000.00	\$38,079.27	\$79.27CR
MEMORIAL DAY COMM.	\$650.00	\$650.00	
PLANNING BOARD	\$5,044.00	\$5,724.87	\$680.87CR
BOARD OF ADJUSTMENT	\$450.00	\$417.30	\$32.70
HISTORIC DIST. COMM.	\$100.00	\$98.62	\$1.38
CONSERVATION COMM.	\$300.00	\$300.00	
AERONAUTICAL FUND	\$6,720.81	\$6,720.81	
SUMMER	\$56,605.00	\$57,967.56	\$1,362.56CR
WINTER	\$140,316.00	\$154,115.10	\$13,799.10CR
TAR	\$83,500.00	\$82,030.01	\$1,469.99

ANNUAL REPORT

RECAPITULATION (cont.)

January 1 - December 31, 1985

DEPARTMENT	APPROVED	Y-T-D EXP	BALANCE
TOWN CONSTRUCTION	\$42,000.00	\$41,971.52	\$28.48
EQUIP MAINT.	\$53,000.00	\$50,932.05	\$2,067.95
GENERAL HWY.	\$8,550.00	\$8,159.76	\$390.24
GARAGE REPAIRS	\$2,000.00	\$2,336.18	\$336.18CR
LANDFILL	\$34,145.00	\$40,940.66	\$6,795.66CR
TREE WORK	\$2,000.00	\$303.04	\$1,696.96
RINDGE, NH TAXES	\$2,000.00	\$1,825.66	\$174.34
WATER UTILITIES	\$16,800.00	\$16,800.00	
PRINCIPAL ON BONDS	\$88,625.00	\$88,625.00	
INTEREST ON BONDS	\$91,268.46	\$19,474.38	\$71,794.08
INTEREST ON TANS	\$65,000.00	\$82,646.15	\$17,646.15CR
PARKS, COMMONS	\$6,926.00	\$6,276.74	\$649.26
CEMETERIES	\$30,000.00	\$29,212.73	\$787.27
TOWN OFFICE CLEAN	\$6,480.00	\$5,398.67	\$1,081.33
LIBRARY	\$828.00	\$607.37	\$220.63
J-R SCHOOL		\$7,447.70	\$7,447.70CR
CONTOOCOOK BEACH	\$1,500.00	\$1,628.16	\$128.16CR
HUMISTON FIELD	\$5,300.00	\$4,382.37	\$917.63
SKATING RINK	\$1,500.00	\$1,337.99	\$162.01
AMER. LEGION	\$530.00	\$443.95	\$86.05
THORNDIKE BEACH	\$600.00	\$602.35	\$2.35CR
SOCIAL SECURITY TAX	\$45,000.00	\$35,791.04	\$9,208.96
RETIREMENT & PENSION	\$38,000.00	\$30,553.68	\$7,446.32
BLUE CROSS	\$47,682.00	\$43,341.66	\$4,340.34
UNEMPLOYMENT COMP.	\$4,000.00	\$2,372.66	\$1,627.34
TOTAL APPROP.	\$1,576,898.27		
TOTAL Y-T-D EXPENDED		\$1,493,591.29	
TOTAL BALANCE			\$83,306.98

ANNUAL REPORT

SCHEDULE OF TOWN PROPERTY

Town Hall-building	\$223,600.
Furniture	30,000.
Library-building	300,000.
Equipment	250,000.
Clock Tower-Women's Club	55,500.
Equipment	8,000.
Old Meeting House	159,300.
Equipment	6,000.
Horse Sheds	17,300.
Little Red Schoolhouse	16,300.
Bath House-Contoocook Beach	14,300.
Hearse House	2,800.
Tool Shed-Conant Cemetery	1,700.
Screen House-Bullet Pond	2,400.
Town Well-Pumping Station	7,700.
Equipment	23,000.
Water Chlorinator	8,600.
Equipment	5,000.
Water Pumping Station-Main St.	1,400.
Equipment	2,800.
Water Chlorinator, Mt. Rd.	3,800.
Sewer Pumping Station	61,200.
Equipment	24,000.
Sewer Chlorinator	86,000.
Equipment	17,000.
Underground Sewer Pumping Station	16,100.
Equipment	17,000.
Underground Sewer Ejector	16,100.
Equipment	19,000.
Underground Sewer Pumping Station	50,800.
Equipment	18,000.
Warming Hut Skating Rink	12,900.
Storage Building, Humiston Field	5,200.
Police Station	120,000.
Fire Station-Jaffrey Center	159,300.
Fire Station-Turnpike Road	210,000.
Equipment-trucks	209,000.
Town Garage-building	132,000.
Equipment-trucks	543,338.
Salt Shed	8,700.
Airport-hangar	22,400.*
Airport-hangar	13,750.*
Airport-office	7,850.*
Communications Equipment	33,000.
<u>LAND:</u>	
Stratton Road & East Main St.	950.
Sawtelle Rd.	1,500.
Thorndike Pond	66,050.
Airport	45,500.
Common-Jaffrey Center	3,850.
Main St.-Thorndike Pond Rd.	6,550.
Main St., Jaffrey Center	5,000.
River Street-Police Station	2,800.
Turnpike Rd.-Ellison St.	7,250.
Turnpike Rd.-well site & fire station	57,550.
	<u>\$3,139,538.</u>

\*Assessed valuation-all other figures are replacement values.



ANNUAL REPORT

REPORT OF THE OVERSEER OF PUBLIC WELFARE  
FOR THE YEAR ENDING DECEMBER 31, 1985

Balance on hand, January 1, 1985		\$3786.94
Receipts:		
Town of Jaffrey	21,000.00	
Reimbursements	<u>2831.75</u>	\$23,831.75
Expenditures:		
State of N.H.	8953.61	
Local aid	12,145.48	
Foster, group homes	4438.16	
Travel & office	<u>878.50</u>	26,415.75
Balance on hand, December 31, 1985		<u>\$1202.94</u>

-----  
-----  
LUIGI CILLI AND WARREN FUNDS\*

Balance on hand, January 1, 1985		\$13.50
Receipts:		
Contributions	275.00	
Trustees of Trusts	<u>4044.43</u>	\$4319.43
Expenditures:		
Direct aid	3550.25	
Civic aid	313.95	
Office	<u>166.23</u>	4030.43
Balance on hand, December 31, 1985		<u>\$302.50</u>

\*The Conant Indigent Funds are disbursed through this account by Trustees Katherine Kirschner, Elaine Hautanen and Claire Moore.

Respectfully submitted;

*Claire C. Moore*

Claire C. Moore  
Overseer of Public  
Welfare

ANNUAL REPORT

1985 ALICE W. POOLE FUND REPORT

Balance on hand, January 1, 1985		\$2853.54
Receipts:		
Loan repayments	7315.00	
Trustees of Trusts	14,407.15	
Gifts	50.00	
Reimbursement	<u>25.00</u>	21,797.15
Expenditures:		
New student loans	2600.00	
Office	291.68	
Civic	499.00	
Holiday gifts, comforts to elderly, aid to work- ing parents	<u>17,560.79</u>	20,951.47
Balance on hand, December 31, 1985		\$3699.22

=====

STUDENT LOAN ACTIVITY

Outstanding loans, January 1, 1985	\$62,410.00
New Loans	2600.00
Payments made	7315.00
Outstanding loans, December 31, 1985	\$57,695.00

Respectfully submitted,

*Claire C. Moore*

Claire C. Moore, Treas.

B. Leonard Krause, Chairman  
Elaine Hautanen  
Randyl Cournoyer Jr.  
Claire C. Moore  
Cynthia Hamilton

ANNUAL REPORT

JAFFREY WATER WORKS BONDS

ISSUE NO. 2

Original Issue - \$300,000.00 - 1969

Date of	Balance	Annual	Interest	Interest	Total
Maturity	Due	Principal	Payment	Payment	Annual
		Payment	June 1st	Dec. 1	Payment

JUNE 86	45,000.00	15,000.00	1,068.75	712.50	16,781.25
" 87	30,000.00	15,000.00	712.50	356.25	16,068.75
" 88	15,000.00	15,000.00	356.25	-0-	15,356.25

These bonds are payable at the First National Bank of Boston, Boston, Mass., with interest payable at the rate of 4.75% per annum.

JAFFREY WATER WORKS BONDS

ISSUE NO. 3

Original Issue - \$350,000.00 - 1977

Date of	Balance	Annual	Interest	Interest	Total
Maturity	Due	Principal	Payment	Payment	Annual
		Payment	June 1st	Dec. 1	Payment

SEPT 86	70,000.00	35,000.00	1,662.50	1,662.50	38,325.00
" 87	35,000.00	35,000.00	831.25	831.25	36,662.50

These bonds are payable at the Worcester County National Bank, Worcester, Mass., with interest at the rate of 4.75% per annum.

STATE OF NEW HAMPSHIRE  
SEWER ALLOCATION GRANTS

PROJECT C-32

Principal - \$52,813.00

Interest - 18,533.00

Total Grant \$71,355.00

Year	Outstanding	Annual	Annual	Tot. Ann.
	Principal	Princ. Payt.	Int. Payt.	Payment
1986	5,068.00	2,535.00	164.00	2,699.00
1987	2,535.00	2,535.00	85.00	2,618.00

STATEMENT OF BONDED DEBT

For the year ending December 31, 1983

SEWER BONDS - ISSUE NO. 2

Original Issue - \$105,000.00

Year	Outstanding	Annual	Annual	Tot. Ann.
	Principal	Princ. Payt.	Int. Payt.	Payment

JUNE 86	5,000.00	5,000.00	160.00	5,160.00
---------	----------	----------	--------	----------

These bonds are payable at the New England Merchants National Bank, Boston, MA. with interest payable at the rate of 3.27% per annum.

ANNUAL REPORT

		JAFFREY FIRE STATION				
		Original Issue - \$250,000.00 - 1982				
Date of Maturity	Balance Due	Annual Principal Jan. 20	Interest Payment Jan. 20	Interest Payment July 20	Total Annual Payment	
JAN. 86	224,125.	8,625.	5,603.12	5,387.50	19,615.62	
" 87	215,500.	8,625.	5,387.50	5,171.88	19,184.38	
" 88	206,875.	8,625.	5,171.87	4,956.25	18,753.12	
" 89	198,250.	8,625.	4,956.25	4,740.63	18,321.88	
" 90	189,625.	8,625.	4,740.62	4,525.00	17,890.62	
" 91	181,000.	8,625.	4,525.00	4,309.38	17,459.38	
" 92	172,375.	8,625.	4,309.37	4,093.75	17,028.12	
" 93	163,750.	8,625.	4,093.75	3,878.13	16,596.88	
" 94	155,125.	8,625.	3,878.12	3,662.50	16,165.62	
" 95	146,500.	8,625.	3,662.50	3,446.88	15,734.38	
" 96	137,875.	8,625.	3,446.88	3,231.25	15,303.12	
" 97	129,250.	8,625.	3,231.25	3,015.63	14,871.88	
" 98	120,625.	8,625.	3,015.62	2,800.00	14,440.62	
" 99	112,000.	8,625.	2,800.00	2,584.38	14,009.38	
" 2000	103,375.	8,625.	2,584.38	2,368.75	13,578.12	
" 01	94,750.	8,625.	2,368.75	2,153.13	13,146.88	
" 02	86,125.	8,625.	2,153.12	1,937.50	12,715.62	
" 03	77,500.	8,625.	1,937.50	1,721.88	12,284.38	
" 04	68,875.	8,625.	1,721.87	1,506.25	11,853.12	
" 05	60,250.	8,625.	1,506.25	1,290.63	11,421.88	
" 06	51,625.	8,625.	1,290.62	1,075.00	10,990.62	
" 07	43,000.	8,600.	1,075.00	860.00	10,535.00	
" 08	34,400.	8,600.	860.00	645.00	10,105.00	
" 09	25,800.	8,600.	645.00	430.00	9,675.00	
" 10	17,200.	8,600.	430.00	215.00	9,245.00	
" 11	8,600.	8,600.	215.00	---	8,815.00	

These bonds are payable to Farmers Home Administration, Concord, N.H., with interest payable at the rate of 5.00% per annum.

Elaine E. Hautanen  
Town Treasurer

**ANNUAL REPORT**

SEWER BOND - ISSUE 5 (Contract 1A)  
Original Issue - \$250,000 - 1985

Date of Maturity	Balance Due	Annual Principal Nov. 15	Interest Payment May 15	Interest Payment Nov. 15	Total Annual Payment
Nov. 1986	250,000	15,000	9,120.22	9,327.50	33,447.72
" 87	235,000	15,000	8,933.75	8,933.75	32,867.50
" 88	220,000	15,000	8,502.50	8,502.50	32,005.00
" 89	205,000	15,000	8,037.50	8,037.50	31,075.00
" 90	190,000	15,000	7,550.00	7,550.00	30,100.00
" 91	175,000	15,000	7,040.00	7,040.00	29,080.00
" 92	160,000	15,000	6,507.50	6,507.50	28,015.00
" 93	145,000	15,000	5,960.00	5,960.00	26,920.00
" 94	130,000	15,000	5,397.50	5,397.50	25,795.00
" 95	115,000	15,000	4,820.00	4,820.00	24,640.00
" 96	100,000	10,000	4,235.00	4,235.00	18,470.00
" 97	90,000	10,000	3,835.00	3,835.00	17,670.00
" 98	80,000	10,000	3,430.00	3,430.00	16,860.00
" 99	70,000	10,000	3,015.00	3,015.00	16,030.00
" 2000	60,000	10,000	2,595.00	2,595.00	15,190.00
" 01	50,000	10,000	2,170.00	2,170.00	14,340.00
" 02	40,000	10,000	1,740.00	1,740.00	13,480.00
" 03	30,000	10,000	1,310.00	1,310.00	12,620.00
" 04	20,000	10,000	875.00	875.00	11,750.00
" 05	10,000	10,000	437.50	437.50	10,875.00

SEWER BOND - ISSUE 4 (Contract 1 & 3)  
Original Issue - \$1,600,000 - 1985

Date of Maturity	Balance Due	Annual Principal Aug. 15	Interest Payment Feb. 15	Interest Payment Aug. 15	Total Annual Payment
Aug. 1986	1,600,000	80,000	70,880.00	67,360.00	221,525.33
" 87	1,520,000	80,000	67,360.00	63,840.00	211,200.00
" 88	1,440,000	80,000	63,840.00	60,320.00	204,160.00
" 89	1,360,000	80,000	60,320.00	56,800.00	197,120.00
" 90	1,280,000	80,000	56,800.00	53,280.00	190,080.00
" 91	1,200,000	80,000	53,280.00	49,760.00	183,040.00
" 92	1,120,000	80,000	49,760.00	46,240.00	176,000.00
" 93	1,040,000	80,000	46,240.00	42,720.00	168,960.00
" 94	960,000	80,000	42,720.00	39,200.00	161,920.00
" 95	880,000	80,000	39,200.00	35,680.00	154,880.00
" 96	800,000	80,000	35,680.00	32,160.00	147,840.00
" 97	720,000	80,000	32,160.00	28,640.00	140,800.00
" 98	640,000	80,000	28,640.00	25,080.00	133,720.00
" 99	560,000	80,000	25,080.00	21,520.00	126,600.00
" 2000	480,000	80,000	21,520.00	17,960.00	119,480.00
" 01	400,000	80,000	17,960.00	14,400.00	112,360.00
" 02	320,000	80,000	14,400.00	10,800.00	105,200.00
" 03	240,000	80,000	10,800.00	7,200.00	98,000.00
" 04	160,000	80,000	7,200.00	7,200.00	94,400.00
" 05	80,000	80,000	3,600.00	.00	83,600.00

THESE BONDS ARE PAYABLE TO CONNECTICUT NATIONAL BANK,  
HARTFORD, CONNECTICUT

Elaine E. Hautanen  
Town Treasurer



ANNUAL REPORT

TOWN OF JAFFREY  
TOWN CLERK'S REPORT  
FOR THE YEAR 1985

AUTOMOBILE REGISTRATIONS

AUTO REGISTRATIONS ISSUED .....5122  
RECEIPTS.....\$261,322.50  
REMITTED TO TREASURER.....\$261,322.50

DOGS LICENSES

MALES.....112  
NEUTERED MALES.....70  
FEMALES.....26  
SPAYED FEMALES.....169  
GROUP LICENSES.....70  
TOTAL DOGS LICENSED 447

REPLACEMENT LICENSES ISSUED.....2  
RECEIPTS.....\$1531.30  
DOG FINES COLLECTED.....\$ 70.00  
TOTAL RECEIPTS \$1651.30  
LESS COMMISSIONS \$ 223.50  
REMITTED TO TREASURER.....\$1427.80

FILING FEES, ORDINANCES, LICENSES, ETC.

FILING FEES.....\$ 7.00  
MOBILE HOME LICENSES.....\$ 100.00  
MAPS.....\$ 26.50  
COPIES MADE (4324).....\$ 648.73  
LANDFILL STICKERS SOLD (401).....\$ 200.50  
JAFFREY CODE BOOKS (2).....\$ 200.00  
ADDRESS BOOKS.....\$ 15.00  
BUILDING/DEMOLITION PERMITS (157) .....\$1529.00  
TOWN HISTORIES, VOL I & II.....\$ 600.00  
TOWN HISTORY, VOL III.....\$ 325.00  
TOTAL REMITTED TO TREASURER

TOTAL.....\$266,402.03

1985 HAS BEEN A VERY BUSY YEAR IN OUR OFFICE, INCOME FROM MOTOR VEHICLE REGISTRATIONS HAS INCREASED IN THE LAST YEAR BY 27% AND THE NUMBER OF REGISTRATIONS BY 12%. THE INFLUX OF NEW RESIDENTS AND BUSINESS HAS ADDED TO THE FLURRY OF ACTIVITY THROUGHOUT THE YEAR. WE CONTINUE TO ATTEMPT TO

STREAMLINE OUR SERVICES FOR THE RESIDENTS OF JAFFREY. I WILL CONTINUE TO ENROLL IN THE MOTOR VEHICLE DEPARTMENT'S VOLUNTARY PROGRAM AS A MUNICIPAL AGENT, AND WILL OFFER ANY SERVICES THAT THE STATE DEEMS POSSIBLE. THIS LAST YEAR I SAVED 2072 RESIDENTS FROM HAVING TO DRIVE TO KEENE FOR RENEWAL STICKERS OR 5 DAY PLATES. THIS SERVICE HAS BEEN WELL RECEIVED BY THE RESIDENTS AND IT IS HOPED THAT IT CAN BE EXPANDED IN THE COMING YEAR.

I WOULD LIKE TO EXPRESS MY GRATITUDE TO THE OTHER DEPARTMENTS IN THE TOWN, FOR THEIR COOPERATION AND ASSISTANCE, AND TO THE COOPERATION OF THE SELECTMEN IN ENABLING THE TOWN CLERK'S OFFICE TO FUNCTION PROPERLY.

A SPECIAL THANKS TO MY UNPAID ASSISTANTS, DEPUTY TOWN CLERK LISA SIROIS AND MY WIFE, PATRICIA SASNER, FOR THE VAST AMOUNT OF ASSISTANCE THROUGHOUT THE YEAR.

BARRY E SASNER  
TOWN CLERK

ANNUAL REPORT

TOWN TREASURES'S REPORT  
OF FUNDS IN HER CUSTODY

REVENUE SHARING ACCOUNT

Balance December 31, 1984	\$	63,330.19
Receipts:		
Treasurer, United States		39,790.00
Interest		<u>6,035.05</u>
	\$	109,155.24
Withdrawals:		
Reimburse Town of Jaffrey	\$	<u>57,083.50</u>
Balance December 31, 1985	\$	52,071.74

GENERAL FUND ACCOUNT

Balance December 31, 1984	\$	11,989.90
Interest		<u>948.39</u>
Balance December 31, 1985	\$	12,938.19

SEWER FUND SAVINGS

Balance December 31, 1984	\$	110.48
Interest		<u>6.04</u>
Balance December 31, 1985	\$	116.52

AMOS FORTUNE FUND (Conant High School)

Balance December 31, 1984	\$	3,349.65
Interest		<u>192.09</u>
Balance December 31, 1985	\$	3,541.74

AERONAUTICAL FUND

Balance December 31, 1984	\$	36.03
Interest		<u>1.98</u>
Balance December 31, 1985	\$	38.28

SEWER MAINTENANCE FUND

Balance December 31, 1984	\$	2,937.23
Sewer Rentals		121,682.27
Sewer Entrance Fees		3,000.00
Interest		<u>1,660.22</u>
	\$	129,279.72

Expenditures

Interest on Bans	\$	19,444.44
Town of Jaffrey Reimbursement		85,000.00
Refunds and Costs		92.11
Capitol Costs      Bond Retirement Fund		<u>5,000.00</u>
	\$	109,536.55
Balance December 31, 1985	\$	19,743.17

MEMORIAL DAY COMMITTEE

Balance December 31, 1984	\$	527.50
1985 Appropriation		<u>650.00</u>
	\$	1,177.50

Expended:

American Legion Post #11 (flags)		316.25
Flower Factory Florist		147.00
Misc. Expenses		<u>155.27</u>
	\$	618.52
Balance December 31, 1985	\$	<u>558.98</u>

## ANNUAL REPORT

### JAFFREY RECREATION DEPARTMENT

Balance December 31, 1984	\$	80.58
Receipts		<u>24,418.48</u>
	\$	24,449.06
Expenditures		<u>20,637.62</u>
Balance December 31, 1985	\$	3,861.44

### AIRPORT PROJECT FUND

Balance December 31, 1984	\$	1,942.77
Expended		
J. Oren Belletete		<u>500.00</u>
Balance December 31, 1985	\$	1,442.77

### AERONAUTICAL FUND

Balance December 31, 1984	\$	75.91
Deposits		
1985 Approp.		6,696.89
State of N.H.		2,475.42
Lease		4,500.00
Interest		78.60
Paul Winsor III (Beacon)		<u>300.00</u>
	\$	14,126.82
Expended		
Frank W. Whitcomb Constr. Corp.		2,973.78
Public Service & NE Telephone		569.42
Garland Tree Service		1,300.00
Red's of Jaffrey		2,057.46
Silver Ranch Airpark		1,491.60
Misc. Expenses		<u>3,542.51</u>
	\$	11,934.77
Balance December 31, 1985	\$	2,192.05

### COMPRESSOR ACCOUNT

Balance December 31, 1984	\$	568.85
Interest		<u>31.11</u>
Balance December 31, 1985	\$	599.96

### BOARD OF ADJUSTMENT

Balance December 31, 1984	\$	387.93
Income		<u>1,728.14</u>
	\$	2,116.07
Expended		
Sharon Prestigacomo		1,175.00
Monadnock Ledger		693.00
Postage		<u>100.00</u>
	\$	1,968.00
Balance December 31, 1985	\$	148.07

### PLANNING BOARD

Balance December 31, 1984	\$	1,072.21
Receipts		<u>2,436.95</u>
	\$	3,509.16
Expended		
Evelyn S. Hubal, Register	\$	324.22
Postage		700.00
Peterborough Transcript		256.50
Monadnock Ledger		177.00
Refunds		111.35
Secretary		<u>511.50</u>
	\$	2,080.57
Balance December 31, 1985	\$	1,428.59

ANNUAL REPORT

---

SEWER PROJECT

Balance December 31, 1984	\$ 787,886.14
Deposits	
Treasurer, United States	873,100.00
Interest	73,201.83
CD's	<u>451,229.17</u>
	\$ 2,185,417.14
Expended	
Whitman & Howard, Inc.	\$ 244,550.95
Park Construction, Corp.	967,202.08
Park Retainage	106,005.87
Eastern Pipe Co.	57,496.88
Eastern Retainage	2,871.40
Misc. Engineering Expenses	<u>5,869.00</u>
	\$ 1,383,996.18
Balance December 31, 1985	\$ 801,420.96

SEWER BOND RETIREMENT FUND

Receipts	\$ 5,000.00
Interest	<u>128.37</u>
Balance December 31, 1985	\$ 5,128.37



# ANNUAL REPORT

## TOWN TREASURER'S REPORT

Cash in Bank, December 31, 1984	\$ 356,250.67
Receipts to December 31, 1985	<u>8,435,770.88</u>
	\$8,792,021.55
Expenditures to December 31, 1985	<u>8,411,640.11</u>
Bank Balance to December 31, 1985	\$ 380,381.44

## DETAILED STATEMENT OF RECEIPTS

### Treasurer, State of New Hampshire:

State Distribution	\$ 285,229.68
Highway Block Grant	72,138.57
Recreation Land	2,527.62
N.H. Forest Land	464.21
Railroad Tax	1.41
C-32	2,781.00
C-70	15,319.00
Dublin Road	<u>18,108.36</u>
Total	\$ 396,569.85

### BARRY E. SASNER, TOWN CLERK:

Auto Permit Fees	\$ 261,332.50
Dog Licenses	1,357.80
Building Permits	1,529.00
Filing Fees	7.00
Dog Fines	70.00
Maps	26.50
Mobile Park Licenses	<u>100.00</u>
Total	\$ 264,422.80

### SALE OF TOWN HISTORIES:

Volume 1 and 2	\$ 600.00
Volume 3	<u>325.00</u>
Total	\$ 925.00

### HIGHWAY DEPARTMENT:

\$ 4,361.83

### PARKS, COMMONS & CEMETERIES:

20,611.90

### J-R SCHOOL DISTRICT:

14,345.00

Total \$ 39,318.73

### POLICE DEPARTMENT:

Special Duty	\$ 6,046.90
Accident Reports	880.00
Pistol Permits	248.00
Parking Tickets	348.00
Treas., State of N.H. School	828.33
Misc. Income	<u>289.20</u>
Total	\$ 8,640.43

### JAFFREY WATER WORKS:

Principal on Bonds	\$ 50,000.00
Interest on Bonds	7,580.25
Reimburse Town For Wages	<u>107,192.18</u>
Total	\$ 164,772.43

ANNUAL REPORT

LISA A. SIROIS, TAX COLLECTOR:

1985 Property Taxes	\$2,900,719.93
1985 Resident Taxes	21,280.00
1985 Current Use Change Tax	9,194.82
1985 National Bank Stock	61.05
1985 Yield Tax	5,508.65
1985 Boat Tax	779.45
1984 Property Tax	403,761.09
1984 Resident Tax	5,110.00
1984 Interest on Property Taxes	24,193.81
1984 Resident Tax Penalties	694.00
1984 Yield Tax	2,502.57
1983 Resident Taxes	430.00
1982 Resident Taxes	280.00
1982 Tax Sales Redeemed	95,567.00
1982 Interest and Costs	<u>16,987.88</u>
Total	<u>\$3,487,070.25</u>

OTHER INCOME:

Town of Fitzwilliam - Landfill	\$ 12,440.00
Town of Dublin - Landfill	10,650.33
Sewer Reimbursement and Fees	70,996.00
Interest on Deposits	78,872.62
Indian Head National Bank - Temporary Loans	1,741,109.06
Revenue Sharing Account	57,083.50
Timber Yield Bonds	11,344.52
CBT Bradley Trust	1,676.18
Money Transfers	2,025,000.00
Troy, N.H. - In Lieu of Taxes	2,571.80
Jaffrey Public Library	13,113.52
Insurance Claims - Income	6,334.33
Court Income	3,160.00
Revaluation of Town	1,486.60
Planning Board Grant	8,000.00
Misc. Income	<u>30,212.93</u>
Total	<u>\$4,074,051.39</u>
Grand Total	<u>\$8,435,770.88</u>

# ANNUAL REPORT

## TOWN TREASURER'S REPORT FOR THE YEAR ENDING DECEMBER 31, 1985

### STATEMENT OF EXPENDITURES

<u>TOWN OFFICERS' SALARIES:</u>	Total	\$	78,602.03
<u>TOWN OFFICE EXPENSES:</u>			
Dues			1,180.89
Workshops			921.52
Register of Deeds			565.73
Mileage			524.60
Office Supplies			5,309.49
Postage			3,730.68
Advertising			1,252.66
Material and Maintenance			5,276.33
Town Reports			3,415.00
Electricity			1,600.34
Telephone			5,852.58
Heat			<u>1,820.29</u>
	Total	\$	<u>31,450.11</u>
<u>ELECTION AND REGISTRATION EXPENSES:</u>			
Supervisors Salary		\$	1,349.53
Election Workers			1,079.75
Postage			4.50
Materials			311.32
Misc. Expenses			<u>2,675.51</u>
	Total	\$	<u>5,420.61</u>
<u>PROBATION OFFICER:</u>			
	Total	\$	13,350.00
<u>TOWN BUILDINGS:</u>			
Wages		\$	1,539.98
Materials			2,868.70
Misc.			<u>578.67</u>
	Total	\$	<u>4,987.35</u>
<u>POLICE DEPARTMENT:</u>			
Police Wages		\$	204,308.30
Wages - Cruiser Maintenance			1,186.97
Office Supplies			1,997.68
Postage			216.52
Material and Maintenance			2,819.75
Electricity			1,506.68
Telephone			4,986.63
Gas			9,117.41
Cruiser Maintenance Parts			3,063.45
Capital Expense - Cruiser			11,011.28
Insurance			2,617.00
Misc.			<u>9,627.03</u>
	Total	\$	<u>252,458.70</u>
<u>LIBRARY:</u>			
Salaries		\$	33,969.38
Electricity			2,785.51
Telephone			594.33
Heat			1,449.02
Misc.			<u>211.58</u>
	Total	\$	<u>39,009.82</u>

ANNUAL REPORT

FIRE DEPARTMENT:

Firemen - Wages	\$	14,058.00
Highway Department - Wages		518.88
Building Maintenance		4,430.04
Vehicle Maintenance		3,303.12
Electricity		2,290.92
Telephone		941.82
Heat		3,450.33
Gas		924.31
Misc.		3,618.56
Uniforms		<u>4,838.73</u>
Total	\$	38,374.71

INSURANCE:

NHM Workers Comp. Fund	\$	34,395.44
Gordon F. Burns Agency		35,228.20
Albert C. Jones, NE		1,431.30
Combined Services, Inc.		<u>1,780.20</u>
Total	\$	72,835.14

TAX BILLING:

Granite State Data	Total	\$ 2,367.37
--------------------	-------	-------------

RECREATION DEPARTMENT:

Salaries	\$	38,189.31
Contracted Services		589.57
Dues		594.06
Mileage		1,009.69
Office Supplies		754.48
Postage		236.73
Equipment		711.97
Electricity		792.84
Telephone		1,164.19
Capital Expense		<u>200.00</u>
Total	\$	44,242.84

AUDITORS FEES:

TC Edwards Co.	Total	\$ 7,900
----------------	-------	----------

LEGAL EXPENSES:

Tower, Bean & Crocker, PA	Total	\$ 7,553.80
---------------------------	-------	-------------

DOG CONSTABLE EXPENSES:

Salaries	\$	1,349.83
Mileage		251.60
Materials		141.53
Vets and Humane Society		<u>1,143.50</u>
Total	\$	2,886.46

WELFARE:

Overseer of the Poor	Total	\$ 21,000.00
----------------------	-------	--------------

HEALTH OFFICER:

Salary	\$	500.00
Materials & Expenses		<u>1,037.34</u>
Total	\$	1,537.34

VITAL STATISTICS:

Salary	Total	\$ 100.00
--------	-------	-----------

## ANNUAL REPORT

<u>STREET LIGHTING:</u>	Total	\$ 38,079.27
<u>WATER EXPENSE:</u>	Total	\$ 16,800.00
<u>MEMORIAL DAY COMMITTEE:</u>	Total	\$ 650.00

### PLANNING BOARD:

Salaries	\$	108.50
Legal Fees		1,235.00
Dues		4,194.00
Advertising		123.90
Misc.		<u>63.47</u>
Total	\$	5,724.87

### BOARD OF ADJUSTMENT:

Supplies	\$	117.30
Legal Fees		<u>300.00</u>
Total	\$	417.30

### HISTORIC DISTRICT COMMISSION:

Postage	\$	32.91
Misc. Supplies		<u>65.71</u>
Total	\$	98.62

### CONSERVATION COMMISSION:

	Total	\$ 300.00
--	-------	-----------

### AERONAUTICAL FUND:

	Total	\$ 6,720.81
--	-------	-------------

### SUMMER MAINTENANCE:

Salaries	\$	33,925.58
Wages - Duty Call Out		1,050.00
Gas		5,841.31
Materials		6,625.35
Electricity		993.10
Diesel Fuel		5,244.82
Misc. Expense		887.40
Mowing		<u>3,400.00</u>
Total	\$	57,967.56

### WINTER MAINTENANCE:

Salaries	\$	49,728.09
Wages - Duty Call Out		770.00
Materials		13,901.21
Salt		48,476.51
Sand		13,790.62
Electricity		770.35
Heat		5,554.47
Gas		6,894.57
Diesel		5,903.05
Hired Equipment		7,251.53
Misc. Expenses		<u>1,074.70</u>
Total	\$	154,115.10

### TAR:

Wages	\$	19,867.27
Hot Box Operation		1,309.29
Materials		54,239.89
Misc. Expenses		<u>6,613.56</u>
Total	\$	82,030.01



## ANNUAL REPORT

### TOWN CONSTRUCTION:

Wages	\$	12,115.49
Materials		14,313.73
Hired Equipment		15,451.00
Misc. Expense		<u>91.30</u>
Total	\$	<u>41,971.52</u>

### EQUIPMENT MAINTENANCE:

Wages	\$	19,725.86
Materials & Supplies		<u>31,206.19</u>
Total	\$	50,932.05

### GENERAL HIGHWAY EXPENSES:

Materials	\$	2,450.51
Uniforms		4,342.06
Misc. Supplies		<u>1,367.19</u>
Total	\$	8,159.76

### GARAGE REPAIRS:

Wages	\$	1,083.49
Materials & Supplies		<u>1,252.69</u>
Total	\$	2,336.18

### LANDFILL:

Wages	\$	17,735.63
Equipment Maintenance		19,518.40
Diesel		<u>3,686.63</u>
Total	\$	40,940.66

### TREE WORK:

Wages	\$	66.85
Misc. Expense		<u>236.19</u>
Total	\$	303.04

### RINDGE N.H. TAXES:

Total \$ 1,825.66

### PRINCIPAL ON BONDS:

Total \$ 88,625.00

### INTEREST ON BONDS:

Total \$ 19,474.38

### INTEREST ON TANS:

Total \$ 82,646.15

### TEMPORARY LOANS:

Total \$1,741,109.06

### PARKS AND COMMONS:

Wages	\$	5,593.25
Heat		405.09
Materials		<u>278.40</u>
Total	\$	6,276.74

### CEMETERIES:

Wages	\$	16,674.28
Materials		<u>12,538.45</u>
Total	\$	29,212.73

### TOWN OFFICE CLEANING:

Wages	Total \$	5,398.67
-------	----------	----------

### LIBRARY CLEANING:

Highway Wages	Total \$	607.37
---------------	----------	--------

ANNUAL REPORT

<u>J-R SCHOOL:</u>			
Wages		\$	7,086.64
Materials			<u>361.06</u>
Total	\$		7,447.70
 <u>CONTOOCOOK BEACH:</u>			
Wages		\$	1,365.91
Materials			<u>262.25</u>
Total	\$		1,628.16
 <u>HUMISTON FIELD:</u>			
Wages		\$	3,013.36
Materials			<u>1,369.01</u>
Total	\$		4,382.37
 <u>SKATING RINK:</u>			
Wages		\$	992.25
Materials			<u>345.74</u>
Total	\$		1,337.99
 <u>AMERICAN LEGION FIELD:</u>			
Wages		\$	440.85
Materials			<u>3.10</u>
Total	\$		443.95
 <u>THORNDIKE BEACH:</u>			
Wages		\$	514.17
Materials			<u>88.18</u>
Total	\$		602.35
 <u>SOCIAL SECURITY TAXES:</u>		Total	\$ 39,698.98
 <u>N.H. RETIREMENT SYSTEM:</u>		Total	\$ 20,201.24
 <u>TRAVELERS INS. CO. - PENSION:</u>		Total	\$ 13,910.74
 <u>DISCOUNT, ABATEMENTS, REFUNDS:</u>		Total	\$ 23,715.76
 <u>TAXES BOUGHT BY TOWN:</u>		Total	\$ 128,368.95
 <u>UNEMPLOYMENT FUND:</u>		Total	\$ 2,584.08
 <u>BLUE CROSS - BLUE SHIELD:</u>		Total	\$ 43,341.66
 <u>CHESHIRE COUNTY TAXES:</u>		Total	\$ 304,970.00
 <u>JAFFREY-RINDGE SCHOOL:</u>		Total	\$2,081,393.22
 <u>STATE OF N.H. DOG LICENSES:</u>		Total	\$ 199.50
 <u>SEWER MAINTENANCE:</u>			
Sewer Dept. Wages		\$	34,632.02
Highway Dept. Wages			19,677.97
Office Wages			2,439.20
Electricity			10,028.88
Telephone			2,622.83
Materials & Supplies			47,422.27
Interest on Bond			<u>70,645.33</u>
Total	\$		187,468.50

ANNUAL REPORT

ARTICLES:

Article 28 - 1984 Town Manager Study	\$	140.47
Article 11 - 1985 Visit Nurse		12,735.31
Article 12 - 1985 Mental Health		3,270.75
Article 15 - 1985 Library		479.48
Article 16 - 1985 V.F.W.		1,600.00
Article 19 - 1985 Fire Truck - Capital Reserve		30,000.00
Article 20 - 1985 Highway Dept. Truck		13,584.00
Article 26 - 1985 Stratton Road		80,000.00
Article 27 - 1985 Stratton Road Curb		27,000.00
Article 28 - 1985 Meeting House		431.18
Article 30 - 1985 Dublin Road		37,055.72
Article 31 - 1985 Police Station		14,570.12

Article 17 - 1984 Revenue Sharing		
Landfill Tests 1984	\$	3,598.49
Police Supplies 1984		829.77
Recodification 1984		<u>2,600.00</u>

Article 14 - 1985 Revenue Sharing		
Recodification	\$	1,520.50
Computer Costs		5,307.23
Burglar - Fire Alarm		17,786.00
Handicapped Work		293.26
Map File		392.00
Cash Registers		2,280.00
Advertising		97.80
Backstop - Recreation		2,200.00
Pickup Truck - Highway		15,454.95
Video Equipment - Police		2,495.00
Copier & Contract - Police		1,553.50
Portable Radio - Police		<u>- 675.00</u>

Total      \$    57,083.50 (Revenue Sharing)

WATER WORKS MAINTENANCE:

Commissioners Salaries	\$	1,800.00
Water Works Wages		42,251.57
Office Wages		16,326.96
Highway Dept. Wages		19,055.84
Misc. Supplies		<u>2,978.21</u>
Total	\$	82,412.58

MISCELLANEOUS EXPENSES:

Insurance Claims	\$	3,568.68
Meeting House Refunds		350.00
Whitman & Howard - Contract #5		13,994.16
Money Transfers		2,025,000.00
Revaluation of Town		1,486.60
Forest Fires		3,128.21
Hurricane Expenses		2,086.76
Cheshire Bridge		3,310.33
Misc. Expenses		<u>29,858.32</u>
Total	\$	\$2,082,783.06

GRAND TOTAL    \$ 8,411,640.11

# ANNUAL REPORT

## DEPARTMENT OF PUBLIC WORKS REPORT

### ACTUAL WORK PERFORMED IN 1985:

Tar: Cost: \$83,500. [\$11,500. Town & \$72,000. State]

Blake Street: Shim & Seal: 530'.

Bryant Road: Ditch, shim & seal: 1,350'

Fitzwilliam Road: Seal: 5,900'.

Oak Street: Seal: 900'.

Tyler Hill Road: Shim & seal: 1,100'.

Town Construction: Cost: \$42,000. [Town]

Bryant Road: Reconstruction: 1,250'.

Gilmore Lane: Grade with crushed gravel: 4,290'.

Harkness Road: Remove hot top & regrade: 300'

Ingalls Road: Grade with crushed gravel: 7,900'.

Old County Road: Grade with crushed gravel: 9,200".

Summer: Cost: \$57,967.56:

Cleaned catchbasins and ditches

Cut roadside brush

Mowed roadsides

Replaced cross culverts

Emergency work for Gloria hurricane.

Other Special Projects:

Dublin Road: Cost: \$150,000.

[\$50,000. Town & \$100,000. State]

Reconstructed 3,150' to Class II State Specs.

Stratton Road: Cost: \$107,000. Town.

Reconstructed road, curbing and sidewalks.

Lehtinen Road: Cost: \$6,000. [Andella Homes]

Ditched, installed underdrain, widened, and shimmed travelled way.

### PROPOSED WORK FOR 1986:

Tar:

Nutting Road & Pierce Crossing Road: 4,000';  
Install underdrain, shim and seal.

Gilmore Pond Road: 3,200'; Shim and seal.

Fitzwilliam Road: 9,000'; Seal.

Town Construction:

Proctor Road: 3,750'; [from Harkness to  
Bryant Road]; install underdrain, shim & seal.

Amos Fortune Road: 2,600'; [from Rte. 137 to  
Sirois Residence] install drainage.

### PROPOSED ARTICLES:

Charlonne Street: [1,400']; Reconstruct road,  
sidewalks, and curbing.

Dublin Road: [3,400']; Reconstruct to Class II  
State Specifications.

Hunt Road: [3,350']; Reconstruct.

### SEWER WORK:

Complete construction of treatment facilities.

Reconstruct a new main pumping station.

Install new sewer lines [Contract 5].

Respectfully submitted,  
Kenneth E. Saunders, Jr.  
Superintendent

## ANNUAL REPORT

12/18/85

## DEPARTMENT OF PUBLIC WORKS PROPOSED BUDGET FOR 1986

ITEM	1985 APPROP.	1985 INCOME	1985 TOTAL	1985 ACT. EXP.	1985 PROP APPROP.	1986 ANTIC. INCOME	1986 TOTAL
Summer	56,605.	0	56,605.	57,967.56	69,005.	0	69,005
Winter	140,316.	0	140,316.	154,115.10	158,101.	0	158,101.
Tar	11,500.	72,000.	83,500.	83,500.00	17,000.	69,000.	86,000.
Town Const.	42,000.	0	42,000.	41,971.52	54,335.	0	54,335.
Equipment	53,000.	0	53,000.	50,932.05	56,000.	0	56,000.
Gen. Highway	6,550.	2,000.	8,550.	8,159.76	7,250.	0	7,250.
Gar. Repairs	2,000.	0	2,000.	2,336.18	3,000.	0	3,000.
San. Landfill	34,145.	0	34,145.	40,940.66	44,323.	0	44,323.
Tree Work	2,000.	0	2,000.	303.04	2,000.	0	2,000.
Total	349,116.	74,000	422,116.	440,225.87	411,014.	69,000	480,014.



1986 PROPOSED PARKS, COMMONS, & CEMETERIES BUDGET

12/18/85

ITEM	1985 APPROP.	1985 INCOME	1985 TOTAL	1985 ACT. EXP.	1986 APPROP.	1986 ANT. INC.	1986 TOTAL
Parks, Commons	6,926.	0	6,926.	6,275.74	7,223.	0	7,223.
Cemeteries	16,000.	14,000.	30,000.	29,212.73	14,400.	13,000.	27,400.
Town Office	6,480.	0	6,480.	5,399.67	6,340.	0	6,240.
Library	828.	0	828.	607.37	922.	0	922.
Cont. Beach	1,500.	0	1,500.	1,628.16	1,678.	0	1,678.
Humiston Fld.	5,300.	0	5,300.	4,382.37	4,922.	0	4,922.
Skating Rink	1,500.	0	1,500.	1,377.99	1,700.	0	1,700.
Amer. Legion	530.	0	530.	443.95	660.	0	660.
Thorndike Pd.	600.	0	600.	602.35	952.	0	952.
Total	39,664.	14,000.	53,664.	49,890.33	38,697.	13,000.	51,697.

A Z C A L R E P O R T

TRUSTEES OF THE TRUST FUNDS, TOWN OF JAFFREY, N. H.

TOWN OF JAFFREY		DATE		DATE		DATE	
COMMON TRUST FUND		DECEMBER 31, 1985		DECEMBER 31, 1985		DECEMBER 31, 1985	
DATE OF PURPOSE OF CREATION	TRUST FUND	HOW INVESTED	BALANCE 12/31/84	PERCENT CHANGES	NEW FUNDS (LOSSES) ON SALES	CAPITAL GAIN DIVIDENDS	BALANCE END OF YEAR
1944	ALICE POOLE	C	151186.55	149632.34	.00	-1525.54	.00
1922	LEONARD ALLEN	D	486.91	600632.29	.00	-5.24	.00
1925	JULES DURAN	P	12997.26	148894.16	.00	-137.60	.00
1925	JULES DURAN	P	259814.26	337723.22	.00	-2795.20	.00
1912	SCHOOL	D	2679.45	602703.00	.00	-27.37	.00
1971	JAFFREY LIBRARY	N	4672.12	606873.11	.00	-58.22	.00
1971	BOOKS FOR LIBRARY	N	13121.17	617857.77	.00	-141.14	.00
1961	RALPH ROWEN	N	13121.17	617857.77	.00	-141.14	.00
1964	JOEL PAPER	T	7107.63	609238.14	.00	-76.46	.00
1964	LIE, BOON & BROWN	T	7107.63	609238.14	.00	-76.46	.00
1964	SUSAN B. CLAY	T	7107.63	609238.14	.00	-76.46	.00
1964	LUCIS CLAY	T	7107.63	609238.14	.00	-76.46	.00
1958	FIS. PROG. INC. ASSET	K	38581.21	650155.55	.00	-41.51	.00
1925	WARREN FUND	U	3860.38	605019.80	.00	-41.51	.00
1942	COMANT INGLEBY	S	5216.91	606763.33	.00	-56.13	.00
1942	PPOR NOT ON STATE AID	S	986.95	601285.95	.00	-15.45	.00
1875	COMANT BEZAF	T	6659.08	606379.08	.00	-71.21	.00
1955	COMANT WISE	T	7582.86	609557.86	.00	-81.56	.00
1975	WNETT PARK	T	14189.58	618485.58	.00	-152.44	.00
1886	CARE OF LOTS	C	372.35	600492.35	.00	-4.00	.00
1973	CUTLER CEMETERY	D	2652.67	609242.67	150.00	-25.95	.00
1970	PHILLIPS CEMETERY	D	152.44	600492.35	.00	-152.44	.00
1942	HENRY W. SHUTTLECH	M	960.31	601242.31	.00	-13.32	.00
1910	BARTLET CEMETERY	D	751.29	600576.68	.00	-7.08	.00
1957	COMANT CEMETERY	D	16531.86	621492.86	.00	-25.24	.00
1957	COMANT CEMETERY	D	4543.22	608342.22	.00	-57.52	.00
1956	COMANT CEM. BESS EASE	D	20216.41	626276.96	500.00	-22.88	.00
1956	OLD BURNING BOUND	D	9973.46	615544.46	.00	-17.31	.00
1945	MELBA DEXTER	F	4200.52	605641.52	.00	-47.58	.00
1979	"LAWAN TRUST"	F	454.56	600545.56	.00	-4.85	.00
1979	RECREATION TRUST	F	454.56	600545.56	.00	-4.85	.00
1964	ETHEL BRESNAHAN	S	4679.26	606654.26	.00	-45.47	.00
1978	TENNIS COURT	T	.00	0	.00	.00	.00
1978	TENNIS COURT	T	.00	0	.00	.00	.00
			769311.00	1 4705.00	-633.81	.00	765714.07
			1294.58	14358.57	1583.15	14407.15	1246.00
			4.39	46.26	50.65	46.40	4.25
			1112.37	1237.60	1345.97	1279.34	1070.63
			2584.89	24757.87	4982.76	2584.89	24757.87
			17.81	197.49	215.30	198.16	17.14
			40.01	443.72	483.73	445.27	38.50
			112.38	1246.14	1358.50	1256.37	106.13
			60.86	674.96	735.64	677.26	58.56
			320.37	3644.18	3994.81	3676.56	317.97
			32.06	346.63	395.49	367.87	31.82
			1055.11	573.47	1626.87	.00	1626.87
			972.76	162.24	1085.44	.00	1085.44
			2851.91	845.11	3532.03	.00	3531.92
			5861.79	1154.77	7026.56	.00	7026.56
			2776.80	1514.18	3794.04	980.38	2811.88
			38.37	38.57	76.90	.00	76.90
			22.55	261.17	283.72	260.78	22.94
			545.11	121.65	671.63	.00	671.63
			6.47	71.25	77.76	71.55	6.19
			144.58	1695.12	1816.58	1657.41	152.47
			579.81	5987.17	6523.65	6307.47	516.55
			4528.54	2281.27	6871.27	2412.95	4414.38
			11453.72	1811.28	13504.87	.00	13504.87
			821.94	458.57	1373.43	947.87	71.54
			320.84	66.88	387.72	.00	387.72
			800.05	478.56	1278.67	1565.07	116.85
			.00	.00	.00	.00	.00
			3.82	.16	3.98	3.98	.00
			6676.72	7560.78	13672.48	72000.66	64271.82

DEM-MS9

DATE DECEMBER 31, 1985

CUTTER CENTER	TOWN OF JAFFREY	DATE OF CREATION 12/31/84	BALANCE PERCENT IIIIIIII	PRINCIPAL MEAN FUNDS (LOSSES) ON SALES	GAINS OR CAPITAL (LOSSES) DIVIDENDS	BALANCE AS OF 12/31/85	INCOME		INCOME		INCOME	
							YTD	12/31/84	YTD	12/31/84	YTD	12/31/85
CUTTER CEM REEF CARE			7127.46	5030176	.00	-74.48	.00	7080.78	1146.97	761.65	493.12	1415.49
CAROLINE R CUTTER			110.95	.0698976	.00	-1.52	.00	135.44	23.68	15.06	8.72	27.95
ESTHER BELMUN			927.30	.0875801	.00	-10.30	.00	947.60	154.02	102.30	84.22	190.08
JOHN E. ALLEN			93.95	.0665306	.00	-1.01	.00	92.94	15.11	10.04	6.50	18.65
JON BLOUNT			93.95	.0665306	.00	-1.01	.00	92.94	15.11	10.04	6.50	18.65
GR AND VA BEATH			93.95	.0665306	.00	-1.01	.00	92.94	15.11	10.04	6.50	18.65
TRINCHI B.ROBERT			93.95	.0665306	.00	-1.01	.00	92.94	15.11	10.04	6.50	18.65
MENNY CHARBETZMAN			93.95	.0665306	.00	-1.01	.00	92.94	15.11	10.04	6.50	18.65
ALICE CUTTER			1074.85	.0758477	.00	-11.56	.00	1063.07	172.90	114.84	74.35	213.39
JONAN CUTTER			93.95	.0665306	.00	-1.01	.00	92.94	15.11	10.04	6.50	18.65
MARY CUTTER			93.95	.0665306	.00	-1.01	.00	92.94	15.11	10.04	6.50	18.65
BERTIE DANFORTH			93.95	.0665306	.00	-1.01	.00	92.94	15.11	10.04	6.50	18.65
HARVEY M. GILMORE			187.87	.0132659	.00	-2.02	.00	185.95	36.25	20.05	13.01	37.25
ARLAND B.HUNT			93.95	.0665306	.00	-1.01	.00	92.94	15.11	10.04	6.50	18.65
DETIEK JEWELL			93.95	.0665306	.00	-1.01	.00	92.94	15.11	10.04	6.50	18.65
EMILY JEWELL			93.95	.0665306	.00	-1.01	.00	92.94	15.11	10.04	6.50	18.65
CORNAJEE			185.85	.0130574	.00	-2.05	.00	183.55	25.81	19.87	12.64	26.85
BEATRICE HALEY			92.95	.0665306	.00	-1.01	.00	91.94	15.11	10.04	6.50	18.65
MILLERAGE			52.95	.0395306	.00	-1.01	.00	51.94	15.11	10.04	6.50	18.65
L.F. SAMPENE			92.95	.0665306	.00	-1.01	.00	91.94	15.11	10.04	6.50	18.65
LIVESTON SHELL			92.95	.0665306	.00	-1.01	.00	91.94	15.11	10.04	6.50	18.65
D.C. & A. E. LINK-			92.95	.0665306	.00	-1.01	.00	91.94	15.11	10.04	6.50	18.65
F.P. & T.R. MERRON			42.74	.0332657	.00	-5.09	.00	47.45	76.06	50.52	32.71	52.87
FRITZ RESEBEL & WIFE			93.95	.0665306	.00	-1.01	.00	92.94	15.11	10.04	6.50	18.65
SALLY M. PAGE			187.87	.0132659	.00	-2.02	.00	185.95	36.25	20.05	13.01	37.25
JOSEPH PETERSON			460.72	.0225154	.00	-4.93	.00	455.77	74.12	49.23	21.88	91.48
PHOEBE ROTH			93.95	.0665306	.00	-1.01	.00	92.94	15.11	10.04	6.50	18.65
SHELL LOT 47			239.61	.0165100	.00	-2.58	.00	237.02	38.55	25.60	16.58	47.58
ALBERT B. SHAW			93.95	.0665306	.00	-1.01	.00	92.94	15.11	10.04	6.50	18.65
UNDERWOOD BAYER			93.95	.0665306	.00	-1.01	.00	92.94	15.11	10.04	6.50	18.65
PETER UFTON			973.69	.0687174	.00	-10.46	.00	943.22	156.67	104.05	67.37	193.25
LANEANCE WETHERELL			93.95	.0665306	.00	-1.01	.00	92.94	15.11	10.04	6.50	18.65
FRANK S. EDITH WRIGHT			93.95	.0665306	.00	-1.01	.00	92.94	15.11	10.04	6.50	18.65
FP YEARMAN & WELFORD			93.95	.0665306	.00	-1.01	.00	92.94	15.11	10.04	6.50	18.65
							14189.54	1	.00	-152.44	.00	14271.10
							2274.86	1514.18	989.36	2851.88		

ANNUAL REPORT

DEM-HS-9FORM

TOMK OF JAFFREY  
SECRETARY FUND

DATE DECEMBER 31, 1985

\*\*\*\*\*PRINCIPAL\*\*\*\*\*  
DATE OF BALANCE PERCENT NEW BALANCE  
CREATION 12/31/84 81111111 FUNDS (LOSSES) GAIN AS OF  
ON SALES DIVIDENCE 12/31/85  
YTD YTD

\*\*\*\*\*INCOME\*\*\*\*\*  
BALANCE INCOME EXPENSE BALANCE  
INCOME YTD YTD INCOME  
12/31/84

1930

OLD BURYING GROUNTS

OLD BURYING GROUNTS  
E.M. EDWARDS  
EDITH E. FROE  
FRANK HICEL  
ASA MOTTINE  
ROBERT DRETL  
C.S. PHELPS  
C.S. MOTTINS  
H.V. SHARTUCK  
J.B. UNDERWOOD  
THOMAS UPTON  
CHARLES F. TAYLOR  
REV. A. MUSHAMMER  
ELAINE RUSSEL  
WM. C. APPACH JR.  
BUPRESE  
EVELYN RUFFLE  
JONES & WIRTH, BURGEE  
CHARLES & VIRI FALON  
KATHLEEN BURGEE  
B. FRANK  
DUNN/MORAP  
ELIZABETH SHERA  
BEEBEE & HELEN COE  
ROBERT & STEPHENSA

12977.05 4419666 .00 -143.07 .00 12833.98  
146.84 0048465 .00 -1.55 .00 135.29  
187.76 0092887 .00 -2.07 .00 185.71  
682.29 0300887 .00 -6.72 .00 601.57  
93.86 0046425 .00 -1.00 .00 92.85  
945.01 0289587 .00 -6.00 .00 939.04  
261.66 0139330 .00 -3.11 .00 278.57  
187.76 0092887 .00 -2.07 .00 185.71  
281.36 0135175 .00 -3.10 .00 278.24  
93.81 0046453 .00 -1.04 .00 92.88  
351.71 0173991 .00 -2.86 .00 347.85  
462.04 0223643 .00 -5.10 .00 457.94  
442.05 0226553 .00 -5.09 .00 436.96  
577.57 0285192 .00 -6.37 .00 571.20  
517.53 0258995 .00 -5.71 .00 511.85  
321.76 0103104 .00 -2.44 .00 219.34  
359.64 0182840 .00 -4.00 .00 355.64  
462.01 0022259 .00 -5.57 .00 456.44  
345.41 0182277 .00 -4.37 .00 341.04  
315.22 0182230 .00 -4.07 .00 311.15  
474.71 0276581 .00 -5.24 .00 469.47  
501.00 0244324 .00 -5.51 .00 495.49  
.00 0 200.00 .00 200.00  
.00 0 330.00 .00 300.00

2977.36 1453.92 1552.43 2876.85  
32.32 15.76 16.85 31.26  
43.09 21.04 22.47 41.65  
138.57 68.16 72.77 134.96  
21.34 10.32 11.23 20.83  
125.05 61.06 65.20 120.91  
41.05 21.04 22.47 41.68  
64.55 31.52 33.66 62.41  
21.55 10.52 11.23 20.64  
81.71 39.41 42.06 76.64  
166.24 81.88 85.39 162.73  
104.02 51.77 55.28 102.51  
135.50 64.71 69.09 128.14  
119.78 57.98 61.91 114.82  
5.65 24.85 26.51 45.21  
84.81 41.41 44.22 82.00  
10.41 5.16 5.52 10.42  
34.71 40.39 44.15 51.52  
84.72 41.37 44.17 61.91  
131.68 83.58 87.25 107.61  
.00 47.53 42.97 3.48  
.00 9.81 .00 9.81  
.00 14.72 .00 14.72  
.00 .00 .00 .00

20216.41 | 500.00 -222.66 .00 20467.55

4525.95 2281.25 2402.95 4404.28

DATE DECEMBER 31, 1985

NAME	1980		1981		1982		1983		1984		1985	
	DATE OF CREATION	PERCENT OWNERSHIP	NET WORTH	SALES DIVIDENDS	NET WORTH	SALES DIVIDENDS	NET WORTH	SALES DIVIDENDS	NET WORTH	SALES DIVIDENDS	NET WORTH	SALES DIVIDENDS
COMANT CERRETY			14155.16	652.2350	.00	-167.26	.00	13987.90	.00	13987.90	.00	188.52
FREDERICK BREERE			146.34	.0089516	.00	-1.72	.00	144.61	.00	144.61	.00	12.00
ROY NELSON			146.34	.0089516	.00	-1.72	.00	144.61	.00	144.61	.00	12.00
CARL PATTERSON			146.34	.0089516	.00	-1.72	.00	144.61	.00	144.61	.00	12.00
JOHN SMITH			146.34	.0089516	.00	-1.72	.00	144.61	.00	144.61	.00	12.00
CHRISTE & BEV MCCOY			143.31	.0086464	.00	-1.65	.00	141.62	.00	141.62	.00	11.75
MORRIS BERNARD			143.31	.0086464	.00	-1.65	.00	141.62	.00	141.62	.00	11.75
WINNIE FISH			143.31	.0086464	.00	-1.65	.00	141.62	.00	141.62	.00	11.75
LEWIS & ANN RECORD			143.31	.0086464	.00	-1.65	.00	141.62	.00	141.62	.00	11.75
ROSEL CORP. ROANE			143.31	.0086464	.00	-1.65	.00	141.62	.00	141.62	.00	11.75
ROBERT MERICIES			143.31	.0086464	.00	-1.65	.00	141.62	.00	141.62	.00	11.75
CHAR McROBILIN			143.31	.0086464	.00	-1.65	.00	141.62	.00	141.62	.00	11.75
ELaine HUCHTEN			143.31	.0086464	.00	-1.65	.00	141.62	.00	141.62	.00	11.75
TOUO J. HASTERN			143.31	.0086464	.00	-1.65	.00	141.62	.00	141.62	.00	11.75
WINIFRED J. HAYNES			143.31	.0086464	.00	-1.65	.00	141.62	.00	141.62	.00	11.75
RUSSELL & LAURE MCQUELAV			143.31	.0086464	.00	-1.65	.00	141.62	.00	141.62	.00	11.75
ARTHUR & OLIVETTE MACKEY			286.62	.0172272	.00	-3.29	.00	283.33	.00	283.33	.00	22.50
MORRIS BARNELLE			.00	0	60.60	.00	60.60	.00	60.60	.00	2.36	4.98
JACK & FRANCINE GUALA			.00	0	300.00	.00	300.00	.00	300.00	.00	24.45	50.64
ELEANOR LUBERF			.00	0	150.00	.00	150.00	.00	150.00	.00	11.11	12.44
MELANIS & FURNIEF			.00	0	300.00	.00	300.00	.00	300.00	.00	20.00	24.98
PHILIP & MARGERITA DAPLINE			.00	0	150.00	.00	150.00	.00	150.00	.00	7.34	12.44
FRED E. & BEETHA M. FISH			.00	0	300.00	.00	300.00	.00	300.00	.00	11.94	24.98
TOUO J. WILLIAMS			.00	0	75.00	.00	75.00	.00	75.00	.00	2.95	6.22
C. & L. HIGGS & R. & L. DUEMONT			.00	0	300.00	.00	300.00	.00	300.00	.00	11.94	24.98
HESTON M. & CAROLYN K. LONE			.00	0	300.00	.00	300.00	.00	300.00	.00	2.50	24.85
TOTAL			10311.86	1	1935.00	-193.34	.00	18271.52	.00	18271.52	.00	1515.90



ANNUAL REPORT

DATE DECEMBER 31, 1965

TOWN OF HARFREY	DATE OF CREATION	BALANCE 12/31/64	PERCENT	PRINCIPAL		NEW GAINS, IP	CAPITAL BALANCE 12/31/65	INCOME		EXPENDED BALANCE 12/31/65	
				FUNDS	LOSSES)			YTD	YTD		
ST. PATS CEMETERY	1917										
ELIE BELLETETE		186.21	5001267		-2.03	186.19		19.17	19.29	.00	38.46
EDMUND CRONE		94.06	2499366		-1.01	92.05		9.58	9.64	.00	19.22
P.L.E. CRONE		94.06	2499366		-1.01	92.05		9.58	9.64	.00	19.22
		374.33	1	.00	-4.05	372.28		38.33	38.57	.00	76.90

157C

PHILLIPS CEMETERY\*

PHILLIPS CEMETERY		775.45	2792947		-9.74	772.06		7.95	49.67	70.85	6.93
SYD & ALICE AUSTIN		226.17	1261100		-3.77	324.44		1.54	71.56	31.61	7.96
FORD & HESTER WARE		224.13	1025998		-2.64	231.45		1.52	22.55	22.54	2.21
ALFRED & LINDA FIELDS		234.13	1028999		-2.66	231.46		1.52	22.55	22.54	2.21
TOM & VIOLE MURPHY		284.26	1098117		-3.25	285.61		1.17	27.41	25.91	2.73
KARL S WALLACE		576.40	2194231		-4.59	571.62		2.33	54.92	51.80	5.45
LUCY & JOHN P. LEE			155.00		.00	155.00		.00	11.10	12.96	-1.86
PHILLMAN & BARKES		243.65	1	15.00	.00	243.55		22.88	24.27	22.78	21.54

1510

BARTLET CEMETERY-

BENJAMIN HAWOOD		92.51	1252004E		-1.01	92.47		.81	8.92	8.95	.76
CHARLES DUB		93.91	1252004E		-1.01	92.90		.80	8.92	8.95	.77
WALTER LINDSAY		93.91	1252004B		-1.01	92.90		.80	8.92	8.95	.77
ANDREW PERHAM		187.80	2499714		-2.02	185.76		1.80	17.84	17.90	1.54
LIDIA F SANDERSON		93.91	1252004E		-1.01	92.90		.80	8.92	8.95	.77
JOSIAH SAWYER		93.91	1252004E		-1.01	92.90		.80	8.92	8.95	.77
JANE B. STONE		751.29	1	.00	.00	751.21		6.43	71.35	71.59	6.19

ANNUAL REPORT

DATE OF CREATION	NAME OF TRUST FUND	PURPOSE OF TRUST FUND INVESTED	HOW INVESTED	PRINCIPAL BALANCE BEGINNING 07/07/1985	NEW BALANCE OF CAPITAL FUNDS & (LOSSES) GAIN PAYMENTS ON SALES DIVIDENDS 12/31/85	INCOME RECEIVED DURING YEAR	DEFERRED BALANCE BEGINNING DURING YEAR	ENDING BALANCE 12/31/85
1983	ARTHUR DANIELS		EDUT	\$2401.78	.00	.00	3794.73	3794.73
1981	MORAN	SCHOLARSHIP	EDUT	9678.50	5678.50		1355.47	2152.09
		EDUT	EDUT	9585.00	9585.00		2003.69	2152.90
			RM	481.85	481.85			
				1895.36	1895.36			
1982	MORAN	PLANNING	RM	7855.79	1095.65	.00	1645.66	1455.55
1982	REGULATION	REGULATION	EDUT	8100.00	1549.05			
1978	TEXAS COURT	RESERVING	RM	3447.50	800.00			
1980	FIRE TRUCK	FIRE TRUCK	EDUT	2932.50				
			RM	141.00				
				2932.50				

ANNUAL REPORT

REPORT OF THE COMMON TRUST FUND INVESTMENTS  
OF THE TOWN OF JAFFREY, N.H. DECEMBER 31, 1985

1810-JAF	NO. OF SHARES	DECEMBER 31, 1985 DESCRIPTION OF INVESTMENTS	BALANCE		PRINCIPAL		PROCEEDS		BALANCE		INCOME		BALANCE	
			BEFORE	YEAR	ACQUISITIONS	SALES	END OF	YEAR	YEAR	YEAR	END OF	YEAR	YEAR	YEAR
100		AMERICAN BRANDS	3777.70						3777.70		390.00		390.00	
400		AMERICAN HOME PRODUCTS	20589.80						20589.80	1160.00	1160.00		1160.00	
650	+650	BALTIMORE GAS & ELEC	13915.11						13915.11	2145.00	2145.00		2145.00	
264	-264	BIRD AMERICA CORP	2192.20		3750.26	1557.06			251.14	251.44	251.44		251.44	
200	-200	CENTRAL ILLINOIS	3324.56		5046.41	1721.63			333.00	333.00	333.00		333.00	
200		DELTA POWER	2415.60						2415.00	384.00	384.00		384.00	
800		EDISON CORP	17536.48						17536.46	2760.00	2760.00		2760.00	
700	-700	GENERAL MOTORS CORP COM	47523.21		46277.36	-1245.95			2625.00	2625.00	2625.00		2625.00	
70	-70	GENERAL MOTORS CORP CLASS E	1241.29		256.00	1321.72			10.00	10.00	10.00		10.00	
1800	+400	LONG POWER CO	9275.04						9275.09	1344.00	1344.00		1344.00	
184	+144	MUN POWER & LIGHT	27184.15						27184.13	4416.00	4416.00		4416.00	
700		NEW ENGLAND ELECTRIC SYSTEM COMMON	2544.12						2544.12	632.40	632.40		632.40	
1200		POTOMAC ELECTRIC POWER CO COMMON	26191.64						26191.64	2520.00	2520.00		2520.00	
400	-400	STONING BUS B.251 COM: PFD SER A	15002.90						2892.00	2892.00	2892.00		2892.00	
2000		SUPREMA DAILY EDISON	32859.88		15903.90				32859.88	4200.00	4200.00		4200.00	
500		TELEAC INC	13304.64						13304.66	1500.00	1500.00		1500.00	
1000		TEXAS UTILITIES	20415.64						20415.66	2480.00	2480.00		2480.00	
625		TRAVELERS INSURANCE	20165.87						20166.87	1275.00	1275.00		1275.00	
45M		AMER TEL & TEL 3 7/8% 7/1/90	30487.50						30487.50	1743.75	1743.75		1743.75	
42M		AMER TEL & TEL 5 3/4% 5/15/00	41376.04						41376.04	4418.75	4418.75		4418.75	
10M		BALTIMORE GAS & ELEC 7 1/8% 6/1/00	10900.00						10900.00	712.50	712.50		712.50	
50M		BALTIMORE GAS & ELEC 6 7/8% 6/1/00	42507.00						42507.00	4937.50	4937.50		4937.50	
17M		BEL TEL CO FERM 7 1/8% 7/1/00	8905.00						8905.00	712.50	712.50		712.50	
23M		GENS MOTORS GAS CO 1 1/4% 11/1/84	23240.00						23240.00	1857.50	1857.50		1857.50	
20M	-20M	CONSUMER POWER CO 4% 7/1/87	15876.00		1134.85	-4254.00			970.00	970.00	970.00		970.00	
25M		DEPOT EDISON CO 4 1/4% 10/1/86	20218.76						20218.76	1450.00	1450.00		1450.00	
20M		DUPON E.I. CHEMICALS 4 1/2% 11/15/84	19200.00						19200.00	1680.00	1680.00		1680.00	
5M	-5M	GENERAL MOTORS ACCEPT 10 7/8% 7/15/87	5000.00		5000.00				5000.00	500.78	500.78		500.78	
15M		GULF STATES UTILITIES 5 3/8% 2/1/87	9825.00						9825.00	806.25	806.25		806.25	
23M		HOUSTON LIGHT & PWR 7 1/4% 2/1/00	22873.50						22873.50	1687.50	1687.50		1687.50	
15M		ILLINOIS POWER CO 7.6% 10/1/01	15225.00						15225.00	1140.00	1140.00		1140.00	

01 2 FOR 1 SPLIT  
02 CONVERTED TO COMMON STOCK ALLED  
03 MATURIT

ANNUAL REPORT

REPORT OF THE COMMON TRUST FUND INVESTMENTS (cont.)

20M	-20M	LONG ISLAND LIGHT 5 1/2% 4/1/97	15330.00	10546.20	-478.46	.00	1118.33	1118.33
10M		RICHMAN BELL TEL 9 7/8% 12/1/16	9662.80			9862.80	912.50	912.50
22M		NORTHWESTERN BELL TEL 7.85% 1/1/11	20650.69			20650.69	1732.39	1732.39
10M		SOUTHERN RAILWAY EQUIP 7 7/8% 12/1/89	10000.00			10000.00	787.50	787.50
10M		SOUTHWESTERN BELL TEL 6 7/8% 2/1/11	9050.20			9050.20	487.50	487.50
42M		SOUTHWESTERN BELL TEL 6 3/4% 6/1/08	40766.25			40766.25	2835.00	2835.00
20M	-20M	UNION ELECTRIC CO 5 1/2% 5/1/96	15325.00	12790.60	-2534.40	.00	1133.61	1133.61
20M		UNION ELECTRIC CO 5 1/2% 3/1/96	17920.00			17920.00	1350.00	1350.00
10M	-10M	U.S. TREASURY NOTE 9 5/8% 8/15/85	10000.00	10000.00		.00	942.50	942.50
10M		U.S. TREASURY NOTE 8 1/2% 5/7/84	7965.49			7965.49	800.00	800.00
10M		U.S. TREASURY NOTE 14.50% 5/15/91	5612.50			5612.50	1450.00	1450.00
30M		U.S. TREASURY BONDS 102.5/15/20/05	25340.00			25340.00	3090.00	3090.00
		FEDERATED AUTOMATED BUIT MONEY TRUST	5869.51	2535.72		3333.79	2535.47	2535.47
		MILLER FEDERAL CORP				15005.90	.00	.00
4588		EQUITY INCOME FUND 14% EXCHANGE AT 5%	31811.88			31811.88	440.00	440.00
4300		TUSCON ELECTRIC CO	20286.79			20286.79	375.00	375.00
450M		1PM CONV DEB 7 7/8% 11/21/04	54582.50			54582.50	481.23	481.23
			769331.00	1279945.07	.00	124840.07	-801.47	765714.07
							60674.72	76082.06
								64271.82



July 12, 1985

Board of Selectmen  
Town of Jaffrey  
Jaffrey, New Hampshire 03452

Gentlemen:

We have examined the financial statements of the various funds and account groups of the Town of Jaffrey for the year ended December 31, 1984, and have issued our report thereon dated July 12, 1985. Our examination was made in accordance with generally accepted auditing standards, and accordingly included such tests of the accounting records and other auditing procedures as we considered necessary in the circumstances.

In connection with our examination, we also (1) performed tests of compliance with the Revenue Sharing Antirecession Fiscal Assistance Acts and regulations as required by Sections II.C.3 and III.C.3 of the Audit Guide and standards for Revenue Sharing and Antirecession Fiscal Assistance Fund Recipients issued by the Office of Revenue Sharing, U.S. Department of the Treasury and (2) compared the data on Bureau of Census Form RS-8 with the audited records of the Town of Jaffrey as required by Section II.C.4 of the "Guide".

Based on the procedures discussed in the second paragraph, we noted no instance of non-compliance with the regulations and no material differences between the data on Bureau of Census Form RS-8 and the records of the Town of Jaffrey for the year ended December 31, 1984.

Respectfully submitted,

*J. C. Edwards & Co.*

## ANNUAL REPORT

---

### REPORT OF THE JAFFREY PUBLIC LIBRARY TRUSTEES

The "Mill on Main Street" and the purchase of the land directly behind the library were the two major accomplishments of the Library in 1985. The Friends of the Library purchased the land and deeded it to the Town for future library use.

April was the month the Selectmen proclaimed for the project, "The Mill on Main Street." It was a celebration of the varied industries of yesterday and today. The project was funded by the New Hampshire Council for the Humanities. Cynthia E. Hamilton, librarian, organized and supervised the program. Through the courtesy of the Bean family, the Jaffrey Mills became headquarters for the Jaffrey program. Twenty-five industries displayed exhibits. Friends of the Library and volunteers graciously served as hosts and hostesses. Overwhelming attendance (1300) and interest in the program made it highly successful. Exhibits were also displayed in the library and Monadnock Bank. The Historical Society co-sponsored with the library a slide and lecture program on New Hampshire Mills as Art by Marion Cannon Schesinger. The Friends of the Library sponsored a film, "Emigration," produced by Gary Samson, a film maker and member of media services of the University of New Hampshire. It took place in the Little Theater at Conant High School.

Since 1896 when the library was built with a bequest from Susan B. Clay, a resident of Jaffrey, there has been only one addition, courtesy of the D.D. Bean family in 1960, to the present building. We have outgrown our present building. We are required by law to meet state requirements for fire exits and access for the handicapped. Traffic areas, staff work space, space for reference, coat areas and stack areas are all contributing factors to the need for an addition to our present building. Preliminary plans for a future addition are currently being studied.

The library has received many memorial gifts during the year. The Friends of the Library sponsored a book sale this summer. They raised money for the preservation of the Willa Cather letter to Harrison Blaine which is in the library's possession. The Little Red Wagon made its annual summer appearance. The summer reading program was based on the theme "Save the Dragons." Different events were highlighted each week. Two hundred twenty-one children read six or more books. At a party held on August 16th, they were each awarded a certificate. Three thousand nine hundred thirty-nine books were borrowed during the eight week program; keeping our delighted children's librarian, Jeanne Burr, very busy. Without a doubt, this was our most successful reading program.

Friends, staff and Trustees represented the library at state meetings. Lisa Bearce attended two public library technique courses at Keene State.

At the Friends annual meeting, a check for \$1600.00 was presented to the library. The money was used to purchase a typewriter, shelving for the children's department, new puppets and a complete set of Beatrix Potter books.



## ANNUAL REPORT

---

The Trustees are especially grateful to the invaluable Friends of the Library, donors, volunteers and everyone who has given time, shown interest and support in the Jaffrey Public Library. We thank you.

Respectfully submitted,

JAFFREY PUBLIC LIBRARY TRUSTEES

Elizabeth B. Shea, Chairman  
Jean B. Page, Secretary  
Frederick S. Richardson, Treasurer  
Francis X. Cheney  
Charles H. Griswold

ANNUAL REPORT

JAFFREY PUBLIC LIBRARY  
TREASURER'S REPORT FOR THE YEAR ENDING DECEMBER 31, 1985

GENERAL CHECKING ACCOUNT

Balance on hand, December 31, 1984		\$ 2,772.85
<u>INCOME:</u>		
Trustees of Trust Funds	\$14,996.76	
Lawrence H. & Josephine B. Wetherell Trust	11,856.53	
Wetherell Trust - Return of Principal	1,129.28	
Stock Dividend - The Monadnock Bank	251.00	
Reimbursements	175.78	
(Lost & damaged books, etc.)		
Book Service	307.65	
Copying Service	1,919.25	
Counter Donations	365.16	
Gifts & Memorials	2,404.95	
Building Fund	<u>1,350.00</u>	
		34,756.36
Withdrawn from Savings Account		<u>10,210.00</u>
	TOTAL INCOME:	<u>\$47,739.21</u>
<u>EXPENDITURES:</u>		
Petty Cash	\$ 279.35	
Books	11,624.92	
Periodicals	1,845.69	
Audio-Visual	263.80	
Bindery	177.35	
Supplies - Library	708.80	
Supplies - Janitorial	169.66	
Wages - Janitorial	2,210.00	
Office Expense	1,087.77	
Postage	342.96	
Freight - Incoming	262.63	
Book Service	223.82	
Dues and Membership	265.00	
Travel and Conference Expense	759.64	
Miscellaneous Expense	707.70	
Salaries	10,903.52	
Repairs	1,326.68	
Building and Equipment		
Fixed Assets	381.30	
Building Fund	500.00	
Special Projects	<u>316.00</u>	
		34,356.59
Transferred to Savings:		<u>13,240.00</u>
	TOTAL EXPENDITURES	<u>47,596.59</u>
Balance on hand, December 31, 1985		\$ 142.62

# ANNUAL REPORT

## OTHER ACCOUNTS

### REGULAR SAVINGS ACCOUNTS

Name of Account	Balance Beginning of Year	Income During Year	Expended During Year	Balance 31, Dec. 1985
Jaffrey Public Lib.	\$1,400.21	\$ 74.91	\$ 1,400.00	\$ 75.12
Frank E. Shedd Fund	1,600.77	87.51		1,688.28
Harrison Tweed				
Blaine Fund	1,107.34	60.54		1,167.88
Building Fund	0.00	1,366.31	500.00	866.31

### MONEY MARKET SAVINGS ACCOUNT

Name of Account	Balance 18, Dec. 1984	Income During Year	Expended During Year	Balance 17, Dec. 1985
JPL*	\$ 75,070.16	\$ 18,109.31	\$ 7,750.00	\$85,429.47

\*JPL = Jaffrey Public Library

### CERTIFICATS OF STOCK

Description of Investment	Number of Shares	Value 31, Dec. 1985
The Monadnock Bank	251	\$ 5,522.00

Respectfully submitted,

Frederick S. Richardson  
Treasurer  
Jaffrey Public Library

# ANNUAL REPORT

## REPORT OF THE LIBRARIAN

Volumes in the Library, January 1, 1985	22,459
Volumes discarded	356
<u>VOLUMES ACQUIRED DURING THE YEAR</u>	
Adult/YA non-fiction	314
Adult/YA fiction	261
Juvenile non-fiction	182
Juvenile fiction	415
TOTAL volumes in the Library, December 31, 1985	23,275
Number of newspapers	8
Number of periodicals	96
Number of recordings discarded	0
Number of recordings added	0
TOTAL number of recordings in the Library, December 31, 1985	580
Number of microfilms	84
Number of A/V equipment	24
Number of puppets	42
<u>AMOUNT OF MATERIAL CIRCULATED IN 1985</u>	
Adult/YA non-fiction	5,381
Adult/YA fiction	13,444
Juvenile non-fiction	3,990
Juvenile fiction	13,316
Periodicals/pamphlets/maps	2,527
Recordings/tapes/film strips	306
Films	137
Puppets	744
A/V equipment	23
<u>LIBRARY SERVICES &amp; PROGRAMS</u>	
Adult film programs (Civic Center)	43
Attendance	459
Childrens' film programs	125
Attendance	3,683
Preschool storytimes	28
Summer Story sessions	6
Summer Reading Program - Children receiving Certificates	221
Requests	440
Books borrowed on interlibrary loan	442
Books loaned to other libraries	123
Reference questions answered	800
Attendance for A/V programs	810
New applications - adult	199
New applications - juvenile	309
Exhibits and displays	24
Mill on Main Street - April 1985	
lecture	92
film and lecture	112
visitors to exhibit	1,300

Respectfully submitted

Cynthia E. Hamilton  
Librarian

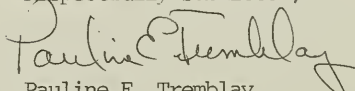
ANNUAL REPORT

1985

REPORT OF THE JAFFREY DISTRICT COURT

CASES	ENTERED	DISPOSED
Criminal & Motor Vehicle		
Motor Vehicle Violations	5,096	5,014
DWI First Offense	144	139
Aggravated DWI	33	33
Other Violations	211	127
Misdemeanors	309	310
DWI Second Offense	37	32
Felonies	80	41
	<u>5,910</u>	<u>5,696</u>
Juvenile		
Neglect	4	4
Abuse	2	2
Delinquent	82	90
Chins	<u>11</u>	<u>12</u>
	99	108
Civil		
Writs	30	35
Landlord & Tenant	18	16
Small Claims	263	263
Domestic Violence	<u>32</u>	<u>34</u>
	343	348
TOTAL CASES	6,352	6,152
RECEIPTS		
Fines		\$284,402.93
Fees		18,785.64
Bail-Restitution-Partial Payments		44,157.36
Other		<u>9,349.09</u>
		\$356,695.02
EXPENDITURES		
State of New Hampshire		\$293,973.14
Town of Jaffrey		2,064.00
Town of Rindge		360.00
Bail & Restitution		45,576.78
Witness Fees		11,537.38
Operating Expense		<u>3,183.72</u>
		\$356,695.02

Respectfully submitted,



Pauline E. Tremblay  
Clerk of Court

## ANNUAL REPORT

---

### REPORT OF THE BOARD OF ADJUSTMENT

Applications to the Jaffrey Board of Adjustment for appeal are normally scheduled for public hearing on the first Tuesday of each month at 7:30 p.m. A member of the Board will meet with any applicant requiring assistance the Tuesday evening two weeks prior to the first Tuesday of the following month in the Town Office beginning at 5:30 p.m. to render any necessary assistance in completing your application.

This past year 47 applications were submitted to the Board of Adjustment for review. Of the applications submitted 34 were granted, many of which included specific restrictions to the proposed plan. Of the 13 remaining 11 were denied 1 was withdrawn and 1 case was not heard because the applicant failed to appear. One case was appealed in which the Board reaffirmed a prior decision.

Respectfully Submitted,

Frank Sterling, Jr., Chairman  
Jaffrey Board of Adjustment



REPORT OF THE JAFFREY CONSERVATION COMMISSION

The year began on a sad note with the passing of Armand DelRossi, a concerned and dedicated member. Two new members, Gilbert Emery and Ronald Reid were appointed, replacing Armand DelRossi (deceased) and Bruce Pelletier (term expired)

As in the past the majority of our work involved reviewing and making recommendations, to the Jaffrey Board of Adjustment concerning variances and exceptions to existing Jaffrey Wetland Regulations and also observing, evaluating and making recommendations to the State Wetland Board concerning Dredge and Fill applications in the Town of Jaffrey.

We would like to thank the people who chose to read and sign the Commissions attachment (begun last year), to the State Dredge and Fill Permit, as it makes our job more complete.

Again this past year we were able to send two Jaffrey students to Conservation Camp (organized by The Society For The Protection of New Hampshire Forests); thanks to the continued financial support from D.D.Bean and The Monadnock Bank.

The Commission has been taking part in the Tri Town Ground water protection program and is in the process of evaluating the possibility of a combination Wetland and Groundwater Study in the Town of Jaffrey.

The Jaffrey Conservation Commission meets at the Town Office Building at 7:00 p.m. on the last Tuesday of every month. We appreciate the understanding and cooperation shown to us by the community.

Respectfully submitted,

Frank Pinkham Jr.  
Chairman

Members: Anne Nochella  
Bruce Feltus  
Robert Mitchell  
Frank Pinkham Jr.  
Alan Leach  
Gilbert Emery  
Ronald Reid

# ANNUAL REPORT

## FIRE DEPARTMENT REPORT

DATE	ALARM	TIME	KIND	PLACE
Jan. 1	123	4:40 pm	Wire Down	Fitzwilliam Road
Jan. 2	123	7:10 am	Smoke in Bldg.	Mon. Nursing Home
Jan. 6	123	11:50 am	Partition	Korpi - Prospect St.
Jan. 7	123	3:40 pm	Partition	Chris Bean
Jan. 15	123	8:40 pm	Chimney	15 Etna Street
Jan. 15	123	11:15 pm	MA	New Ipswich
Jan. 16	123	7:16 am	Sprinkler Alarm	Reed & Prince
Jan. 17	123	7:50 am	Chimney	Main & Highland Ave
Jan. 19	123	5:45 am	Chimney	Brown Res. - Fitz. Rd
Jan. 8	123	9:00 am	Car	Spruce St
Jan. 8	123	1:15 am	Chimney	Boutwell Res.
Jan. 9	123	5:06 pm	Chimney	Carlin Res.
Jan. 20	123	9:00 am	Chimney	85 East Main St.
Jan. 21	123	9:50 am	Furnace	St. Patricks
Jan. 22	123	7:50 pm	MA	New Ipswich
Jan. 25	123	7:08 pm	Gas Leak	Mon. Nursing Home
Jan. 27	123	5:35 pm	Chimney	McNeil Res. Ingalls Rd
Feb. 7	123	5:45 pm	Chimney	Paul Deschenes Res.
Feb. 22	123	11:45 pm	Chimney	David Belletete Res.
Feb. 22	123	4:05 am	Car	Prescott Rd
			Accident	
Feb. 26	123	5:30 am	MA	Winchendon, Ma.
Feb. 26	123	1:20 pm	Chimney	Griswold Res.
Feb. 27	123	3:13 am	Structure	Jaffrey Auto Center Blake St.
Mar. 1	123	2:20 pm	Brush	49 Peterborough St.
Mar. 3	123	12:55 pm	Brush	62 River St.
Mar. 5	Still	3:30 pm	MA	Peterborough St.
Mar. 6	123	5:40 pm	Chimney	Barker Res. Rte. 137
Mar. 9	123	6:00 pm	Chimney	Rte. 124 Putnam Res.
Mar. 11	123	4:00 pm	False	Blake St.
Mar. 16	123	2:11 am	MA	Rindge
Mar. 20	123	10:45 pm	Chimney	Peterborough Rd. - Solomon Res.
Mar. 23	123	11:20 pm	Accident	Rte. 202 South
Mar. 29	123	5:27 pm	Car	North St.
Mar. 30	123	2:00 pm	Chimney	Paradise Lane
Mar. 31	123	11:50 am	Chimney	Paradise Lane
Mar. 31	123	4:00 pm	Structure	Asel Bible Conference
Apr. 2	123	11:10 am	Car Acc.	Rte. 202 - DD Bean (near)
Apr. 3	123	9:45 pm	Chimney	23 Old Peterborough Rd
Apr. 3	123	9:35 am	Car	River St.
Apr. 4	123	5:30 pm	Car Acc.	Rte. 124 East
Apr. 13	123	10:20 am	Structure	Bryant Road
Apr. 14	123	2:25 pm	MA	Peterborough
Apr. 17	123	2:45 pm	MA	Rindge
Apr. 17	123	1:18 pm	MA	Dublin
Apr. 19	123	11:35 pm	MA	Peterborough
Apr. 20	Still	9:00 am	MA	Rindge
Apr. 22	123	2:00 am	Wire Down	Rte. 124 West
Apr. 27	123	1:15 pm	MA	Dublin
May 1	123	12:10 am	Smoke	Precision Form
May 6	123	10:35 pm	Chimney	Alice Lehtinen Res.
May 10	123	1:00 pm	Broken Wire	St. Patrick's School
May 10	123	4:55 pm	Brush	Burrington Ct

# ANNUAL REPORT

## FIRE DEPARTMENT REPORT (cont)

DATE	ALARM	TIME	KIND	PLACE
May 14	123	10:05 pm	Brush	Lehtinen Road
May 21	Still	1:40 am	Ma	Peterborough
May 26	123	4:55 pm	Dryer	Elite Laundry
May 30	123	12:15 pm	Stove	Hale Res.
June 1	123	5:45 pm	MA	Dublin
June 3	Still	5:10 pm	Automatic Alarm	Police Station
June 4	123	7:40 pm	MA	Dublin
June 11	Bx 412	10:05 am	False	Peterborough & Cross Sts
June 18	Still	6:30 pm	Wire Down	North St.
June 23	123	3:55 pm	Car	Old Peterborough Rd.
June 25	123	9:25 am	Drying Twr	Teleflex
June 25	123	5:30 pm	Brush	Etna St.
July 1	123	4:00 am	MA	Rindge
July 7	123	6:50 pm	Grass	Pierce Crossing
July 10	123	3:20 pm	False	Torrey Res. Squantum Rd
July 10	123	12:25 am	Barn	Cutter Res. North St.
July 11	Still	9:05 pm	Smoke	Doucette Res. Dionne St.
July 12	Bx 531	6:28 pm	False	Middle School
July 12	123	1:15 pm	Motor	Van Dyke Res. Rte. 202 S
July 17	Bx 531	8:27 am	False	Middle School
Aug. 3	123	7:15 pm	False	Gregory Res. Mountain Rd
Aug. 16	123	-	Stove	Erin St.
Aug. 18	123	5:05 am	Car	Fitzwilliam Rd.
Aug. 24	123	2:00 am	Car	Prescott Road
Aug. 29	Still	4:35 pm	MA	Dublin
Sept 2	123	9:45 am	MA	Rindge
Sept 9	123	9:45 am	Partition	Archambault Res. North St
Sept 13	123	3:00 pm	Oil Spill	Post Office
Sept 19	123	1:10 pm	Stove	James Burrows
Sept 27	Still	1:30 pm	Wire Down	Rte. 124
Sept 28	123	6:45 am	Auto. Alarm	Gregory Res. Mountain Rd
Oct. 3	Still	5:15 pm	Elect.	Murphy Res. Howard Hill
Oct. 5	-	2:50 pm	Wire Down	-
Oct. 5	123	4:10 pm	Stove	60 Main St.
Oct. 5	123	8:45 pm	Flood Oil Burner	Payson Res. Thorndike Pond Rd.
Oct. 15	123	2:35 pm	False	Forry Res. Squantum Rd.
Oct. 16	123	12:45 am	Accident	Lincoln Corner
Oct. 20	Still	11:25 pm	MA	Rindge
Oct. 28	123	3:20 pm	Office	Miner Lumber
Nov. 3	123	2:30 pm	Bldg.	Richard Letourneau Camp
Nov. 3	123	6:10 pm	Elect.	52 Goodnow St.
Nov. 5	123	8:45 am	Auto. Alarm	Library
Nov. 7	Auto	6:50 pm	False	Middle School
Nov. 8	Auto	9:05 am	False	Library
Nov. 8	123	6:20 pm	Chimney	Waterway Ridge
Nov. 8	123	12:20 pm	Chimney	Murphy Res. Howard Hill
Nov. 14	123	4:35 pm	Elect.	Brennan Res. Tyler Hill
Nov. 25	123	4:10 pm	Dumpster	52 Goodnow St.
Nov. 28	123	8:40 am	Chimney	Smith Res. Harkness Rd.
Dec. 11	123	7:30 pm	Chimney	-
Dec. 28	123	2:45 am	MA	Peterborough
Dec. 29	Still	7:30 pm	Accident	Main & Peterborough Sts.

Respectfully submitted,  
Edmund Robichaud  
Secretary and Treasurer

ANNUAL REPORT

---

REPORT OF THE HEALTH OFFICER FOR THE TOWN OF JAFFREY  
YEAR ENDING DECEMBER 31, 1985

Town Water Complaints	47
Private Water Complaints	21
Reportable Diseases	0
Reported Dog Bites	9
Reported Cat Bites	2
Reported Wild Animal Bites	3
Reported Dead Animals	5
Animal Heads Sent For Rabies Check	1
Reported Snake Bites	1
Sewer Investigations - All Types	14
Garbage Complaints	7
Store Inspections	52
Beach Inspections	7
Inspection of Homes For State	9
Inspection of Rivers and Ponds	6
Smoke Complaints	4
Inspection of Leach Fields	0
Investigation of Leach Fields	5

Respectfully Submitted,

John G. Heil  
Health Officer

## ANNUAL REPORT

---

JAFFREY MUNICIPAL AIRPORT - AIRPORT MANAGER'S REPORT 1985

Dear Citizens of Jaffrey,

In 1985 the Jaffrey Municipal Airport has continued to provide transportation and emergency services, as needed, to the community at large. Auxiliary services included assistance, information and weather records. The airport functions as an important "gateway" to Jaffrey and the Monadnock Region for many people. As usual we welcome the comments, suggestions, and help of anyone interested in bettering the services or safety of the Jaffrey Airport.

Projects accomplished or begun in 1985 include: Winter maintenance; Routine patching and maintenance of the paved areas; Mowing and care of the unpaved areas; Additional hot top shimming on the runway and aprons; Trees cut and/or topped in the approach to runway 16; Extensive work accomplished, with private funding, to improve the side and end approach clearances to runway 34, including the cutting of brush and "grubbing" these areas to eliminate solid and growing obstructions.

A very effective "J A F F R E Y" airmarker was laid out and painted by the Northern New England Chapter of 99's, an organization of licensed women pilots. Well done ladies!

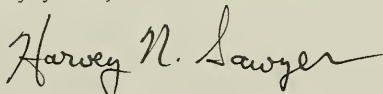
The Jaffrey Chamber of Commerce has organized an Airport Committee to support and spread an awareness of airport matters. Also, the Monadnock Pilots Association (MPA) was organized in the Keene/Jaffrey area.

Several private citizens have come forward with donations and/or offers of help for the improvement of our airport facilities. This is most gratifying as it shows the sense of pride and commitment shared by these friends.

Some things which still need to be accomplished or finished: Continue to upgrade the approaches and side clearances; Re-establish complete runway markings; Complete the installation of the airport rotating beacon and runway end strobes; Additional shimming along runway and complete the sealcoat originally planned for 1985; Upgrade runway lighting; Acquire roller, a brush-hone drag, and storage for dry unsalted sand.

Continue to seek re-establishment of the JMA in the National Airport System Plan. Foster increased cooperation and understanding through active participation with citizens groups, industry, media, and public officials. Continued action for improvement of the safety aspects of our runway and to bring it up to recommended standards with such improvements as approach clearing, obstruction removal, overruns, displaced thresholds, better marking and lighting, and completion of a full length taxiway.

Sincerely yours,



Harvey N. Sawyer, Airport Manager  
Town of Jaffrey



## REPORT OF THE JAFFREY HISTORIC DISTRICT COMMISSION

During 1985 the Jaffrey Historic District Commission met on ten occasions, hearing five applications from residents and one on behalf of the Town. Of the former, two were for changes of use, and one each for an addition to a residence, a reconstruction of an addition and a physical change to a barn. All were approved or approved with conditions. As a result of one hearing a Commission recommendation was made to the Town Meeting on a warrant article relating to a portion of Main Street within the District.

In July the Annual District-Wide Meeting was held in the Meeting House and was well-attended.

The Commission organized a community work project to repaint the cast iron fence at the Cutter Cemetery on Harkness Road. The Department of Public Works supplied paint and the work was accomplished over several Saturday mornings.

In 1985 the Commission for the first time received a Town appropriation. Of the \$100 appropriated, \$98.62 was expended. At the same time an application fee was instituted which brought to the Town \$15, for a net expenditure of \$83.62.

During the year Commission members attended several meetings or workshops of the New Hampshire Association of Historic District Commissions and The Preservation Institute for the Building Crafts.

In the fall Mr Joseph Crocker retired from the Commission as the representative of the Planning Board after serving well and faithfully for many years. The Commission is grateful for Joe's contributions over that time. The term of Mrs Forrest C. Ames came to an end in March. Hester was a diligent and thoughtful member and her participation will be missed. The Commission welcomed as its newest member Nora Bryant who from the start has demonstrated interest and enthusiasm for her new duties.

All residents of the District are reminded that the Commission meets on the first Thursday of each month at 7:30 P.M. in the District Courtroom. Questions about the Commission and its procedures may be directed to and application forms obtained from the Chairman or the Secretary.

Respectfully submitted,

Robert B. Stephenson, Secretary

For the Commission:

Calvin T. Saulnier, Chairman  
James W. Balentine, Vice Chairman  
Robert B. Stephenson, Secretary  
Nora Bryant  
Robert M. Chamberlain  
Jane Cunningham



REPORT OF THE JAFFREY PLANNING BOARD

Activities for 1985 include the following:

Approved 15 subdivisions, totaling 45 new building lots

Approved 13 site plans, mostly for industrial and commercial construction, but including three plans totaling 13 apartment units.

Approved one request for excavation and removal of gravel.

At the request of the Selectmen, reviewed and recommended approval of one request for a building permit on a Class VI road.

In November, the Board granted to Forest Park Estates (mobile home park) conditional approval for 33 new mobile home lots. This approval is conditional on applicant's meeting several requirements concerning water supply and erosion control.

The Board developed and conducted public hearings on amendment to the Jaffrey Mobile Home Park Ordinance and on two new provisions for the Land Use Plan: An Occupancy Permit and a Sign Ordinance. These three changes will be presented to the voters by ballot at the annual Town Meeting.

As was stated in last year's report, the Board feels that the Master Plan should be reviewed and updated. Although we had wanted to start the review when definitive Flood Plain Maps were received, the Board now feels that the work should proceed in 1986, whether these maps are received or not. The first step in the updating is to identify the changes in land use which have taken place since the plan was adopted. All residential construction during the past five years has been plotted on a land use map. The Board reports that the population projections made in 1980 seem to be accurate. Population estimates from the Office of State Planning show Jaffrey's population to be at or slightly below the projections made in 1980.

The Planning Board meets at the Town Office Building at 7:30 p.m., on the second Tuesday of each month, unless holidays or the nature of the workload require special meetings or a change of date. The Board hears no new testimony after 10:30 p.m. and adjourns no later than 11:00 p.m. Nevertheless, time is always set aside at the beginning of each meeting for persons having questions or wishing to know how to proceed. In this way, the residents of Jaffrey can discuss matters as early in the process as possible, and in an informal way. No appointment is necessary, just call the chairman or secretary, or appear at a meeting.

We had several personnel changes this year. Bruce Feltus (member) and Donald Stewart (alternate) resigned. Robert Lawn and Kent Royce were appointed as alternate members. Charlotte McLaughlin was appointed non-voting clerk.

Again, it has been a busy year, and it looks as if next year will be even busier. I wish to thank each member for the dedication and the conscientious effort shown throughout the year.

Respectfully submitted,

Robert W. Potter, Jr.,  
Chairman

# ANNUAL REPORT

## POLICE DEPARTMENT REPORT 1985

Summons Issued	1,352
Warnings Issued	302
Check-Ups	104
Defective Equipment Tags	214
D.W.I. Arrest	41
Accidents with Personal Injury	28
Accidents, property damage	163
Accidents, fatal	2
Domestic Disturbance Calls	173
Assist to Fire Department	25
Assist to Public	460
Alarms Answered	189
Assists to Other Departments	241
Dog Complaints	94

### CRIMINAL INVESTIGATIONS

Sex Related	5
Assaults	28
Burglaries	33
Criminal Trespass	12
Criminal Threatening	10
Larceny	107
Alcohol Related Crimes	11
Other Drug Related	3
Disorderly Conduct	18
Protective Custody	9
Disobeying a Police Officer	3
Resisting Arrest	1
Fugitive from Justice	2
False Information to Police Officer	0
Escapes	0
False Public Alarms	0
Fireworks	3
Forgery	3
Criminal Mischief	82
Missing Persons	12

Respectfully submitted  
Eugene O'Brien, Jr.  
Chief of Police

# ANNUAL REPORT

## REPORT OF THE JAFFREY RECREATION DEPARTMENT

1985 was a year of change and growth for the Recreation Department. Despite staff changes, the department, its programs and operations continue to run smoothly, and has established great progress in various areas. Restructuring our goals has improved our operation and quality of programs offered. Our major accomplishments for the past year are highlighted below:

1. We developed and improved our summer staff training program to provide qualified lifeguards and child care personnel for the beaches and day camps.
2. Working with the Jaffrey Friends of Recreation, we repaired and added new playground equipment to Humiston Park. The Friends totaled over \$4000.00 of donations and countless hours of service to the Town of Jaffrey. This dedicated organization has assisted the Recreation Department behind the scenes with several programs, while conducted the popular rollerskating and other activities, as a service to the youth of Jaffrey. To highlight the donations, the following activities would not be successful without their assistance: Youth Basketball, Youth Soccer, Jaffrey Christmas, Jaffrey Halloween, The Recreation Department's afterschool program, and summer track and field, as well as safety and office equipment.
3. Thanks to a donation from the Jaffrey-Rindge Softball Association, we were able to make improvements to the softball field at Humiston Park. The work was accomplished by the Parks and Commons Dept.
4. To communicate and cooperate with local businesses, organizations and individuals, was a successful goal. Many assisted us with unselfish service and donations for programs, activities, and special events.
5. The Recreation Committee has further revised, updated and is implementing a 5 year facility maintenance and improvement plan, coinciding with the Master Plan of the town, which includes the town beaches, Humiston Park facility, outside athletic facilities, and indoor recreational facilities.
6. The Recreation Committee and the Jaffrey-Rindge School Board has continued to work together, allowing the extended use of the school facilities by community groups and recreational activities.
7. The installation of a new chain-link backstop for the softball field at Humiston Park. The work was completed by Monadnock Fence.

At this time, a special recognition is given to the following for their unselfish support of recreation activities this past year: Jaffrey Friends of Recreation, Lion's Club, American Legion and Auxiliary, Jaffrey Grange, Chamber of Commerce, Women's Club, Franklin Pierce College, the Jaffrey

ANNUAL REPORT

Library, Jaffrey Police, Fire and Public Works Departments, the Jaffrey-Rindge School District personnel, the Town Office Staff, and several local Businesses, Industries, Merchants and individuals within our community.

The Recreation Committee and staff wish to thank the many dedicated individuals and organizations who supported recreation programs and special events this past year, by coaching, providing transportation, supervising and just plain caring. Much of the volunteerism goes without notice or recognition, however in 1985 close to 350 individuals donated over 3200 man-hours of time to recreation supervision. They have saved the Town of Jaffrey nearly \$11,000.00 if paid only minimum wage; truly a valuable asset for our town.

Our 1985 programming efforts focused on continued evaluation and improvements to the quality of activities, offering well-balance programs for all ages, and creating new or dropping programs, as determined by need and demand for services. A listing of the types and numbers of programs offered along with participation figures, may be found below:

ATTENDANCE FIGURES FOR 1985

<u>PROGRAMS</u>	<u>NUMBER OF PROGRAMS RUN</u>	<u>NUMBER OF PARTICIPANTS</u>
<u>TRIPS:</u>		
Family	6	60
Senior	14	178
Adult	12	141
Youth	4	91
<u>YOUTH ATHLETIC PROGRAMS:</u>	4	335
<u>ADULT PROGRAMS:</u>		
Fitness Classes	15	250
Classes	3	25
Workshops	3	55
<u>SENIOR PROGRAMS:</u>	13	230
<u>SPECIAL EVENTS:</u>	8	1102
<u>SCHOOL VACATION &amp; HOLIDAY PROGRAMS:</u>	3	325
<u>YOUTH PROGRAMS:</u>		
Sports & Fitness	11	302
Summer Day Camp	1	150
Youth Classes	2	20
<u>OTHER PROGRAMS:</u>		
Beach	3	3981
Skating Rink	2	1424
Open Programs*	<u>5</u>	<u>3621</u>
<u>TOTAL:</u>	109	12,290

## ANNUAL REPORT

---

\* The total figure for Open Programs reflects the number of individuals who participate in each session. It does not show the number of different individuals who participate each session. The Recreation Department developed many more programs than shown in these figures, but they were cancelled due to lack of participants.

The Recreation Committee is most pleased with our accomplishments this year. Our plans and goals are similar for 1986, to that of 1985, yet will offer some new challenges also. Among them are:

1. Further upgrading of the town beach facilities.
2. Continue improvements and maintenance of the Humiston Field facility.
3. Provide service to the community by expanding the after-school program activities, vacation time programming, senior citizen activities and community education programming.
4. Further develop efficient marketing procedures for effective communication to the community residents for recreation activities.
5. Continue the implementation of a risk management policy, developed by the Recreation Department, in conjunction with the Town Selectmen.
6. Improve volunteer and staff training and development, to provide well-qualified personnel and better programming and instruction.
7. Maintain ourselves as a provider of support services by communicating and working together with other programs and community organizations.

Although these goals are ambitious, we will attempt to accomplish them to the best of our abilities, and provide service and recreational activities to the town.

Respectfully Submitted,

JAFFREY RECREATION DEPARTMENT

Caroll J. Carbonneau, Director  
Kimberley A. Riley, Program Director  
Brooke Bryant, Secretary

JAFFREY RECREATION COMMITTEE

Edith M. Davis, Chairperson  
Myrtle J. Hazleton, Vice-Chairperson  
Patricia Wheeler, Financial Rep.  
Jeff Straw  
Ken Ryan  
Daniel Shattuck, J-R School District  
Howard O. Williams, Selectman



TOWN OF JAFFREY, NH

WATER WORKS

COMPARATIVE BALANCE SHEET

AS OF DECEMBER 31, 1984 AND DECEMBER 31, 1985

	<u>December 31, 1984</u>		<u>December 31, 1985</u>	
<u>Current Assets:</u>				
Cash Regular	\$ 14,705		\$ 10,114	
Accounts Receivable	24,629		26,526	
Inventory at Cost (NOTE 2)	<u>41,326</u>	\$ 80,660	<u>27,340</u>	\$ 63,980
Property Plant & Equipment (NOTE 1)	1,320,192		1,332,556	
Less Accumulated Depreciation	<u>832,421</u>	487,771	<u>885,279</u>	447,277
<u>Special Funds:</u>				
Capital Improvement Fund - Well	4,811		5,124	
Meter Reserve Fund	<u>3,318</u>	<u>8,129</u>	<u>3,516</u>	<u>8,640</u>
TOTAL ASSETS:		<u>\$576,560</u>		<u>\$519,897</u>
<u>Current Liabilities:</u>				
Accounts Payable	\$ 73,440		\$ 46,099	
Accrued Interest	1,901		2,186	
Current Portion of Long Term Debt	<u>50,000</u>	\$125,341	<u>70,000</u>	\$118,285
Long Term Debt Less Current Portion Shown Above (NOTE 3)		115,000		65,000
<u>Equity:</u>				
Municipal Investment	134,575		134,575	
Retained Earnings	<u>201,644</u>	<u>336,219</u>	<u>202,037</u>	<u>336,612</u>
TOTAL LIABILITIES & EQUITY:		<u>\$576,560</u>		<u>\$519,897</u>



TOWN OF JAFFREY, NH

WATER WORKS

STATEMENT OF INCOME AND RETAINED EARNINGS

AS OF DECEMBER 31, 1985

Operating Revenue:

Water Sales	\$ 251,504	
Adjustment to prior years bills	<u>6,254</u>	\$ 245,250
Interest Income on Special Funds		591
Other Sales & Service		<u>32,986</u>
		\$ 278,827

Operating Expenses:

Depreciation (NOTE 1)	\$ 52,858	
Interest	7,766	
Salaries	58,410	
Employee Benefits	18,008	
Repairs	57,101	
Electric	15,706	
Water Supply & Distribution Expense	3,673	
Commissioners Expense	1,800	
General Office	17,897	
Other	5,491	
Telephone	3,953	
Town Labor	18,883	
Meter Expense	6,726	
Bad Debts	1,701	
Engineering	<u>8,461</u>	<u>278,434</u>

Net Income: 393

Retained Earnings, Beginning of Year: 201,644

Retained Earnings, End of Year: \$ 202,037

TOWN OF JAFFREY, NH

WATER WORKS

STATEMENT OF CHANGES IN FINANCIAL CONDITION

FOR THE PERIOD ENDED DECEMBER 31, 1984

Sources of Funds:

Net Income \$ 393

Changes Not Requiring Outlay of Working Capital in Current Period:

Depreciation 52,858

\$ 53,251

Application of Funds:

Decrease in Working Capital \$ (9,624)

Additional to Property, Plant and Equipment 12,364

Decrease in Long Term Debt 50,000

Increase in Special Funds 511

\$ 53,251

Summary of Increase (Decreases in Components of Working Capital:

Current Assets:

Cash \$ (4,591)

Accounts Receivable 1,897

Inventory (13,986)

\$ (16,680)

Current Liabilities:

Accounts Payable \$ 27,341

Accrued Interest (285)

Current Portion of Long Term Debt (20,000)

\$ 7,056

Decrease in Working Capital: \$ (9,624)

TOWN OF JAFFREY, NH

WATER WORKS

NOTES TO FINANCIALS

AS OF DECEMBER 31, 1985

NOTE 1 Fixed Assets are depreciated on the straight line method at various lives as follows:

<u>Description</u>	<u>Cost</u>	<u>Life</u>	<u>Current Depr.</u>	<u>Accum. Depr.</u>
Land	\$ 17,490.63			
Gravel Packed Well	66,239.91	20 Yr.	\$ 3,311.91	\$ 66,239.91
Garage	10,000.00	30 Yr.	333.00	6,663.00
Dist. Mains - Cement Lining	104,953.36	30 Yr.	3,498.44	62,971.92
Transmission Mains	110,942.13	25 Yr.	4,437.68	109,327.55
Poole Reservoir Imp.	15,031.19	30 Yr.	501.19	15,031.19
Distribution Mains	364,754.55	25 Yr.	6,377.62	364,754.55
Services	82,458.14	25 Yr.	3,278.32	71,194.71
Chlorination Plant	19,634.17	20 Yr.	981.87	19,634.17
202 Bypass	38,706.86	25 Yr.	1,548.27	13,160.30
Office Equipment	1,440.95	10 Yr.	144.10	1,080.75
Distribution System	14,601.41	25 Yr.	584.06	4,380.45
New Well	367,542.49	25 Yr.	14,701.70	94,355.88
Equipment	16,444.00	5 Yr.	1,644.00	16,444.00
Equipment	15,458.50	10 Yr.	1,545.85	7,729.25
Equipment	3,129.01	5 Yr.	625.80	2,190.30
Truck	5,200.00	3 Yr.	866.67	5,200.00
Poole Pond	59,920.78	10 Yr.	5,992.08	20,890.59
Computer	4,605.00	5 Yr.	921.00	2,302.50
Computer	1,638.45	5 Yr.	327.69	491.54
Office Equipment	12,364.43	5 Yr.	1,236.44	1,236.44
	<u>\$1,332,555.96</u>		<u>\$52,858.09</u>	<u>\$885,279.00</u>

NOTE 2 Inventories are valued at lower of cost or market and have been valued by the Commissioners.

NOTE 3	Long Term Debt	Balance <u>12/31/84</u>	1985 Re- <u>tirements</u>	Receipts	Balance <u>12/31/85</u>
ISSUE	Issue #2 - 1969 4.75% Maturing 6/1/88	\$ 60,000	\$ 15,000	\$	\$ 45,000
	Issue #3 - 1977 4.75% Maturing 9/1/87	105,000	35,000		70,000
	State of New Hampshire 6.35% Maturing 4/16/86	<u>-0-</u>		<u>20,000</u>	<u>20,000</u>
	Total:	\$165,000	\$ 50,000	\$ 20,000	\$135,000
	Current Portion:	<u>(50,000)</u>			<u>(70,000)</u>
	Total Long Term Debt:	<u>\$115,000</u>			<u>\$ 65,000</u>

MARRIAGES REGISTERED IN THE TOWN OF  
JAFFREY FIOR THE YEAR ENDING DECEMBER 31, 1985

JAN. 5	WILLIAM F. PAYSON MARY R. BATISTE	PETERBOROUGH, NH JAFFREY, NH
JAN.25	FRANCIS T.LAMBERT JR. PAULA DUNTON	RINDGE JAFFREY
JAN.26	RUDOLPH M. D'AMICO MARGIORINA GAUTHIER	GRAFTON. VT JAFFREY, NH
FEB. 9	GERARD L. SCHMITT KATHERINE M. CASSAVAUGH	PARKTON, MD PARKTON, MD
FEB.14	WALTER J. BOURKE JR. DAWN E WOODBURY	JAFFREY, NH JAFFREY, NH
FEB.16	GEORGE J. MARROTTE SHERRY M. GAGNON	JAFFREY, NH JAFFREY, NH
FEB.17	JON E. NIELSON MARTA MARIA V. SCHULZE	JAFFREY, NH JAFFREY, NH
FEB.22	RICHARD G. SMITH FLORA S. VANMATER	JAFFREY, NH SWANZEY, NH
FEB.23	ROBERT W. SWORDS BELINDA J. WILSON	JAFFREY, NH JAFFREY, NH
MAR. 3	GEORGE P. BENDER CYNTHIA E. WECHGELAER	NATICK, MA NATICK, MA
MAR.22	JAMES J. PASH III DIANE M. POLLA	ANDOVER, MA PT.PLEASANT, NJ
APR.20	TRAVERS A. RANK VICTORIA A ROBINSON	HANCOCK, NH JAFFREY, NH
APR.20	RICHARD P. STADELMANN DONNA L. CLARK	PLYMOUTH, MA JAFFREY, NH
APR.27	JOHN A. MERCIER VICKI L. BOUDRIEAU	JAFFREY, NH RINDGE, NH
MAY 12	TIMOTHY S. MOWRY CAROL E. HAMM	SOMERVILLE, MA SOMERVILLE, MA
MAY 25	GREGORY L. FONTAINE STEPHANIE A VICKERY	JAFFREY, NH JAFFREY, NH
MAY 26	MARK S. CHAMBERLAIN DEBBIE B. CRICHTON	JAFFREY, NH JAFFREY, NH
JUN. 3	RICKY G. VALLIANCOURT BOBBI-JO MATTSON	JAFFREY, NH JAFFREY, NH
JUN 15	WILLIAM J. SAWTELLE ELIZABETH R. MANN	JAFFREY, NH PETERBOROUGH, NH
JUN 17	DAVID A. GRIFFIN TAMMY J. GRAHAM	JAFFREY, NH JAFFREY, NH
JUN 24	ERIC G. SIMMS JAYE L. RODOLFY	JAFFREY, NH JAFFREY, NH
JUN 28	GLENN A. LEHTONEN SUZANNE N. HEWITT	JAFFREY, NH JAFFREY, NH
JUN 29	JAMES J. HARTZELL ELIZABETH M. BATISTE	RALEIGH, NC RALEIGH, NC

JUN. 29	SHAWN E. MCCLARY LIZA A ASCANI	JAFFREY, NH JAFFREY, NH
JUN. 29	DANNY J. CORMIER PATRICIA I. MUNCIL	JAFFREY, NH JAFFREY, NH
JUL. 5	CHARLES A. TENNEY III JENNY A. LUOPA	JAFFREY, NH JAFFREY, NH
JUL. 6	DANIEL R. LAWN DEBORAH A. EKOLA	JAFFREY, NH RINDGE, NH
JUL. 6	ERVIN F. BLOOD TAMMY S. CASTOR	JAFFREY, NH KEENE, NH
JUL. 7	ROBERT F. SMITH PAULA C. COUILLARD	RINDGE, NH JAFFREY, NH
JUL. 13	MICHAEL R. BAIRD KAREN R. DEBLOIS	JAFFREY, NH JAFFREY, NH
JUL. 20	ALLEN F. GRIFFIN CLAIRE M. DYER	RINDGE, NH JAFFREY, NH
JUL. 20	DANIEL S. BRYANT RUTH A. SULLIVAN	JAFFREY, NH JAFFREY, NH
JUL. 27	FRANCIS A. SIROIS GLORIA J. MCDONALD	JAFFREY, NH JAFFREY, NH
JUL. 27	PAUL A. HENAULT ROBIN L. HARRIS	JAFFREY, NH JAFFREY, NH
JUL. 27	WILLIAM D. EASTMAN KATRINA L. HUGHES	NEW IPSWICH, NH JAFFREY, NH
AUG. 3	DAVID J. OBRIEN LYNN STANTON	JAFFREY, NH JAFFREY, NH
AUG. 3	KENNETH R. SIMONETTA LOUISE M. NELSON	PETERBOROUGH, NH JAFFREY, NH
AUG. 10	JAMES D. STEELE TANIA L. NALLE	NEW YORK, NEW YORK NEW YORK, NEW YORK
AUG. 10	JAMES F. GROTEAU EDITH R. MAGOON	JAFFREY, NH KEENE, NH
AUG. 17	HAROLD W. HOLSKE MARIEL J. BORONSKI	WRENTHAM, MA N. ATTLEBORO, MA
AUG. 17	GREGORY C. LENT ANNE L. FISCHER	JAFFREY, NH JAFFREY, NH
AUG. 24	PETER E. PHILLIPS HEATHER L. RING	JAFFREY, NH JAFFREY, NH
AUG. 24	NOEL J. SALINGER LEANNE SAWYERS	NEW YORK, NEW YORK NEW YORK, NEW YORK
AUG. 31	DENNIS R. MURPHY MAUREEN A. O'CONNOR	TUCSON, AZ TUCSON, AZ
SEP. 1	CLENN B. JOHNSON GAIL L. HOLLAND	PEPPERELL, MA PEPPERELL, MA
SEP. 6	TRACY E. PARKHURST VIRGINIA A. O'MALLEY	EAST SWANZEY, NH JAFFREY, NH
SEP. 7	MARTIN G. DEGRANDPRE REBECCA A. DESCHENES	JAFFREY, NH JAFFREY, NH

SEP. 9	GLENN R. HEWSON SUSAN TOOMEY	BRAINTREE, MA BRAINTREE, MA
SEP. 14	ALAN S. ROBERTS JUDITH L. LEHTONEN	WINCHENDON, MA JAFFREY, NH
OCT. 5	STEVEN WEINSTEIN CATHY B. KELLER	WEST MEDFORD, MA WEST MEDFORD, MA
OCT. 7	ROBERT J. RIVERS NANCY L. CHARLONNE	WINCHENDON, MA JAFFREY, NH
OCT. 12	CHARLES T. SIMPSON JANE E. HABERLAND	JAFFREY, NH JAFFREY, NH
OCT. 23	ANDREW J. BUSSIÈRE DOROTHY M. SAWIN	JAFFREY, NH RINDGE, NH
NOV. 9	DANA L. JEWELL PATRICIA J. MARTIN	JAFFREY, NH JAFFREY, NH
NOV. 23	BRADLEY C. JACKSON KRISTIN S. MULCAHY	JAFFREY, NH JAFFREY, NH
NOV. 23	STEVEN J. BUSSIÈRE TANNA M. CONLEY	JAFFREY, NH GREENFIELD, NH
NOV. 30	DANIEL J. BULLOCK ANN F. BLAIR	JAFFREY, NH JAFFREY, NH
DEC. 1	CHARLES E. ISHMAEL CATHERINE M. MOORE	JAFFREY, NH JAFFREY, NH
DEC. 22	RODERICK H. SCRIBNER NANCY M. WEINHOLT	JAFFREY, NH JAFFREY, NH
DEC. 28	JOHN F. DEGRANDPRE WENDI J. OUELLETTE	JAFFREY, NH JAFFREY, NH
DEC. 28	STEVEN F. BOURGEOIS HEIDI M. KEVIT	JAFFREY, NH JAFFREY, NH



DEATHS REGISTERED IN THE TOWN OF JAFFREY FOR THE YEAR  
DECEMBER 31, 1985

<u>DATE</u>	<u>NAME</u>	<u>PLACE OF DEATH</u>
JAN. 16	MELVINA MARTIN	JAFFREY, N.H.
17	MARSHALL S. DANFORTH	JAFFREY, N.H.
18	RUSSELL E. LUEBKER	PETERBOROUGH, N.H.
24	HAZEL M. DESPRES	JAFFREY, N.H.
26	ANNIE BRADY	KEENE, N.H.
27	ARMAND DELROSSI	PETERBOROUGH, N.H.
FEB. 1	VINNIE G. SHELDON	JAFFREY, N.H.
9	ALICE E. BOURGOINE	PETERBOROUGH, N.H.
10	RICHARD A. BALL	JAFFREY, N.H.
13	CARL K. HAGEMAN	JAFFREY, N.H.
17	THERESA M. REYNOLDS	JAFFREY, N.H.
MAR. 2	JOSEPH F. FONTAINE	JAFFREY, N.H.
8	FREDERICK B. CANN	BETHLEHAM, PA
18	VICTORIA B. MCGINNIS	PETERBOROUGH, N.H.
22	EMMA G. FINAN	JAFFREY, N.H.
23	GLADYS S. TOWNSEND	PETERBOROUGH, N.H.
24	DAVID T. YASVIN	JAFFREY, N.H.
APR. 4	DOROTHY L. BADGER	PETERBOROUGH, N.H.
6	DONALD MCGSKIMMON	PETERBOROUGH, N.H.
7	LEONIE C. DUVAL	JAFFREY, N.H.
9	HULDA S. PAANANEN	JAFFREY, N.H.
12	RUTH G. TAYLOR	JAFFREY, N.H.
13	ARTHUR W. SMITH	PETERBOROUGH, N.H.
20	MARY A. BOUDRIEAU	NEW IPSWICH, N.H.
20	CHRISTINE M. SHEA	PETERBOROUGH, N.H.
22	MILLIE M. FONTAINE	ST. PETERSBURG, FLA
30	MARIAN T. JOHNSON	KEENE, N.H.
MAY 1	GERALD D. SAWYER	PETERBOROUGH, N.H.
2	MINNIE A. OJA	KEENE, N.H.
22	LILLIAN R. THOMPSON	PETERBOROUGH, N.H.
25	ANNIE S. BLICK	PETERBOROUGH, N.H.
25	BESSIE ARNOLD	BOSTON, MASS

JUNE	10	LLEWELLYN T. EVANS	JAFFREY, N.H.
	18	OLIVETTE MACKEY	KEENE, N.H.
	19	MICHAEL A. ASCANI	PETERBOROUGH, N.H.
	24	ANAIS L. BAILLARGEON	JAFFREY, N.H.
	28	HAZEL J. HUNT	JAFFREY, N.H.
	30	CLYDE H. MCDONALD	WHITE RIVER JCT., VT
JULY	3	FRANCIS E. DEVLIN	PETERBOROUGH, N.H.
	12	WILMA C. PUTNAM	KEENE, N.H.
	15	ROSANNA B. CHARLONNE	JAFFREY, N.H.
AUG.	4	BERNADETTE CHOUINARD	PETERBOROUGH, N.H.
	4	LOUISE T. GRUMMON	PETERBOROUGH, N.H.
	12	ERMA H. GRAY	JAFFREY, N.H.
	18	DON A. EAVES	PETERBOROUGH, N.H.
	19	JENNIE E. WHITEHEAD	CONCORD, N.H.
SEP.	2	LINA E. HILL	PETERBOROUGH, N.H.
	5	FLORA PRATT	JAFFREY, N.H.
	7	ROLAND J. DAY	PETERBOROUGH, N.H.
	7	LEMPI M. ORASMAA	JAFFREY, N.H.
	21	ROBERT G. RECORD	PETERBOROUGH, N.H.
	24	GEORGE R. FRAUTTEN	JAFFREY, N.H.
	24	LEONA H. ROBINSON	KEENE, N.H.
	24	AMELIA H. VANLENNEP	PETERBOROUGH, N.H.
OCT.	5	TERESA LIKINS	JAFFREY, N.H.
	5	EDMUND J. ELLIS	KEENE, N.H.
	12	ALCIDE A. ROULEAU	LAWRENCE, MASS
	13	WILLIAM H. DARGAN	PETERBOROUGH, N.H.
	25	EVERETT W. JOHNSON	JACKSONVILLE, FLA
	27	HOMER J. FORCIER	HANOVER, N.H.
	30	GLENN A. SMITH	JAFFREY, N.H.
NOV.	2	CHARLES S. HAUG	JAFFREY, N.H.
	9	EDNA HENRY	BOSCAWEN, N.H.
	11	BELLA D. GASEAU	JAFFREY, N.H.
	11	ROBERT D. WEIBEL	NEW IPSWICH, N.H.
	14	JEFFREY A. LONG	BOSTON. MASS
	16	DORIS S. AUSTIN	SAN DIEGO, CA
	21	ARTHUR J. FAFORD	PETERBOROUGH, N.H.
	23	JOSEPH L. CHRISTIAN	MANCHESTER, N.H.

DEC.	4	FRANK D. LINDQUIST	PETERBOROUGH, N. H.
	12	INEZ DEARBORN	JAFFREY, N. H.
	12	HAZEL M. SANBORN	JAFFREY, N. H.
	14	RICHARD A. FIELD	JAFFREY, N. H.
	16	FLORENCE G. GREENE	WEST HARTFORD, CONN
	21	CHRISTINE S. FORD	JAFFREY, N. H.
	24	ERICA B. MERRIAM	JAFFREY, N. H.

BIRTHS REGISTERED IN THE TOWN OF JAFFREY  
FOR THE YEAR ENDING DECEMBER 31, 1985

<u>DATE</u>	<u>NAME</u>	<u>PARENTS</u>	<u>PLACE OF BIRTH</u>
JAN. 16	RACHEL M. LITTLEFIELD	ELIZABETH F. MOSER LELAND R. LITTLEFIELD	PETERBOROUGH, N.H.
17	DAVID A. CLOUTIER	ROBIN K. BELL DANIEL T. CLOUTIER	PETERBOROUGH, N.H.
26	CHRISTOPHER C. POTTER	BETSY R. COLEMAN ROBERT W. POTTER	KEENE, N.H.
28	TYLER D. MURPHY	MARCIA H. MURDOCK DAVID J. MURPHY	PETERBOROUGH, N.H.
FEB. 4	APRIL M. LA FAVE	THERESA M. PELLETIER SCOTT A. LA FAVE	PETERBOROUGH, N.H.
6	MATTHEW J. LA CAVA	LESLIE J. KIRSTEIN JOSEPH M. LA CAVA	KEENE, N.H.
12	CHRISTINE M. TAYLOR	JANICE M. FIANDACA MARTIN A. TAYLOR	PETERBOROUGH, N.H.
12	JAMES M. NORBY	NANCY A. SIROIS MARK L. NORBY	PETERBOROUGH, N.H.
15	CHRISTOPHER J. FEE	SALLY A. HALL ROBERT L. FEE	PETERBOROUGH, N.H.
23	FELICIA A. DUVAL	MARYLOU BETOURNEY DAVID A. DUVAL	GARDNER, MASS
24	BRIDGETTE M. RAJANIEMI	CHERIE L. GIRARD MICHAEL L. RAJANIEMI	GARDNER, MASS
MAR. 3	KEITH R. FRYKLUND	TAUNA C. GRAVEL RUSSELL J. FRYKLUND	PETERBOROUGH, N.H.
8	ERIN M. MYHAVER	CYNTHIA PICKETT MICHAEL L. MYHAVER	PETERBOROUGH, N.H.
19	STEPHEN D. JOHNSON	ELLEN L. HORTON DAVID E. JOHNSON	PETERBOROUGH, N.H.
20	ALINA V. MATSON	SUE ELLEN LAUKKA TED L. MATSON	KEENE, N.H.
APR. 4	WALKER G. LANDIS	TERESA L. BERKSON HUGH J. LANDIS	JAFFREY, N.H.
16	JESSICA L. RYAN	PATRICIA J. GRAHAM MICHAEL T. RYAN	PETERBOROUGH, N.H.
16	KEVIN J. DEIS	MARCELLE E. FERRY LLOYD A. DEIS	PETERBOROUGH, N.H.
22	MICAJAH D. WILEY	MARGARET A. DAVIDSON DAVID R. WILEY	PETERBOROUGH, N.H.
26	JESSICA L. SWORDS	BELINDA J. WILSON ROBERT W. SWORDS	PETERBOROUGH, N.H.
MAY 2	ETHAN A. WRIGHT	DEBORAH E. MAGEE KENNETH F. WRIGHT	PETERBOROUGH, N.H.
7	ANDREW J. BANGS	MARIE C. CROTEAU GARY F. BANGS	NASHUA, N.H.

MAY	13	MARGARET L. HORTON	BETSY M. ALDRICH MARTIN A. HORTON	KEENE, N.H.
	24	CORY R. LOUNDER	SUSAN M. QUIGLEY PAUL H. LOUNDER JR.	KEENE, N.H.
	27	JENNIFER A. MCCARTHY	MARY S. ARN MICHAEL L. MCCARTHY	PETERBOROUGH, N.H.
	29	TIMOTHY W. WEEKS	TAMMY L. WRIGHT TODD A. WEEKS	PETERBOROUGH, N.H.
	31	JEREMY L. COPONEN	CONNIE M. PYYKKONEN JOHN D. COPONEN	FITCHBURG, MASS.
JUNE	10	BRANDY L. KILLAM	PAMELA S. CLARK DUANE L. KILLAM	PETERBOROUGH, N.H.
	10	KIMBERLY A. O'NEILL	ELIZABETH J. FLOOD RICHARD T. O'NEILL	NASHUA, N.H.
	16	JENNIFER L. HASKELL	CARLA N. HUFF RAY F. HASKELL	PETERBOROUGH, N.H.
	21	JEFFREY J. ROURKE	BARBARA J. SWEENEY EDWARD J. ROURKE	PETERBOROUGH, N.H.
	29	KATHERINE J. CAREY	JACQUELYN J. VAN BLARCOM BARNARD G. CAREY	KEENE, N.H.
JULY	4	CHEVIGNY K. BARTHEL	KAREN M. LAGACE MICHAEL A. BARTHEL	KEENE, N.H.
	9	MELISSA A. MYOTT	REBECCA A. DACEY DAVID E. MYOTT	PETERBOROUGH, N.H.
	12	CHRISTINE L. LAMBERT	PAULA DUNTON FRANCIS T. LAMBERT JR	PETERBOROUGH, N.H.
	27	HELEN L. GORECKI	CATHY-ANNE LEMIRE MICHAEL A. GORECKI	PETERBOROUGH, N.H.
	28	SAMANTHA I. PILLSBURY	ANITA M. GOBEL ROLAND W. PILLSBURY	PETERBOROUGH, N.H.
	31	JOEL T. YORK	BARBARA J. SEIBERT GARY A. YORK	PETERBOROUGH, N.H.
AUG.	1	DAWN J. WHITE	DEBRA A. DEROSIERS DOUGLAS N. WHITE	KEENE, N.H.
	2	MISTY A. MATTILA	MARJORIE A STAUFFENEKER MARK R. MATILLA	FITCHBURG, MASS
	9	LINDSEY A. EGAN	CHARLOTTE A. MCCARTHY JOHN C. EGAN	NASHUA, N.H.
	11	PATRICK J, MCPHEE	ELIZABETH L. DRAPER JAY P. MCPHEE	HANOVER, N.H.
	14	BRENDAN M. NEYENS	MARY A. MARVIL MICHAEL J. NEYENS	PETERBOROUGH, N.H.
	15	STEPHEN J.J. BORDNER	DEBRA J. PARKER STEPHEN J. BORDNER	PETERBOROUGH, N.H.
	18	DAVID C. RYER	JOAN E. CARLEY GARY A. RYER	FITCHBURG, MASS
	19	MARILYN M. RAMOS	GLORIA J. DUPONT ANASTACIO RAMOS	PETERBOROUGH, N.H.
	20	DANIEL R. GRISWOLD	ESTHER A. HEERSPINK DAVID R. GRISWOLD	PETERBOROUGH, N.H.

AUG. 23	JEREMIAH D. LAPINSKY	DEBRA R. LONGEVER STEPHEN A. LAPINSKY	PETERBOROUGH, N.H.
24	DIANA K. LICYGIEWICZ	KRYSTYNA BERNACKA KAZIMIERZ J. LICYGIEWICZ	KEENE, N.H.
31	ANDREW S. HAUTANEN	JANICE M. PICKFORD BRUCE J. HAUTANEN	KEENE, N.H.
SEPT 9	JENNIFER M. WYATT	THERESA L. PUGLIESE SCOTT D. WYATT	PETERBOROUGH, N.H.
21	TERESA K. THOIN	MARIA H. MEI JAMES R. THOIN	PETERBOROUGH, N.H.
22	DAVID R. PINARD	JOYCE P. PAYES STUART E. PINARD	PETERBOROUGH, N.H.
23	WHITNEY L. ALVAREZ	KERRY L. SPAULDING LAURANCE T. ALVAREZ	PETERBOROUGH, N.H.
OCT. 6	KATELYN E. FOSS	CAROLE M. LAFLAM ANDREW J. FOSS	PETERBOROUGH, N.H.
12	LEAH C. REID	CHRISTINNE G. WELDON RONALD M. REID	PETERBOROUGH, N.H.
19	ANGEALA M. BESENDORFER	JANET L. CAMPBELL HANS G. BESENDORFER	PETERBOROUGH, N.H.
21	JOSEPH N. MOORE	JANICE E. THOMPSON JAMES E. MOORE	JAFFREY, N.H.
29	ELISABETH L. HAKALA	LINDA C. BRUSH ARTHUR W. HAKALA	KEENE, N.H.
NOV. 4	AARON P. KANDOLL	DEBORAH L. SIKKILA SAMUEL E. KANDOLL	FITCHBURG, MASS.
5	JONATHAN A. ASH	SHARON L. LEIN BERNARD T. ASH	PETERBOROUGH, N.H.
7	SHAWN D. KULLGREN	JULIE A. CRAMB WAYNE D. KULLGREN	KEENE, N.H.
8	EVE I. STERLING	KATHLEEN A. SIROIS FRANKLIN W. STERLING	PETERBOROUGH, N.H.
9	ALICE M. MACQUARRIE	DINA M. ASCANI DOUGLAS A. MACQUARRIE	PETERBOROUGH, N.H.
11	DWAYNE S. HILL	BONNIE J. DESCHENES STEVEN E. HILL	PETERBOROUGH, N.H.
18	AMANDA M. HOARD	ANITA M. NISKANEN DANIEL R. HOARD	GARDNER, MASS
14	TIFFANY N. VAINÉ	CARLA J. BILODEAU ANTHONY T. VAINÉ	PETERBOROUGH, N.H.
17	LYNDSEY R. DESPRES	PEGGY A. COLL PAUL J. DESPRES	PETERBOROUGH, N.H.
24	AVERY J. STRUTHERS	TONYA M. CASSANO CHRISTOPHER A. STRUTHERS	PETERBOROUGH, N.H.
DEC. 2	VICKY L. STEVENS	ADELE L. ORDWAY JOSEPH E. STEVENS	KEENE, N.H.
2	CHRISTOPHER A. BRUNELL	JUDITH A. AALTO THEODORE. J. BRUNELL JR	PETERBOROUGH, N.H.
5	BRIDGET F. BATCHELDER	KATHLEEN J. WHEELER WALTER S. BATCHELDER	PETERBOROUGH, N.H.
8	JOHN M. GREEN	CAROL A. GREEN	KEENE, N.H.



DEC. 11	ALAN C. MEDEIROS	DENISE T. MONOCO DAVID A. MEDEROS	PETERBOROUGH, N.H.
16	ALYSON L. JEVNE	CHRISTINE A. TANSEY CARL M. JEVNE	PETERBOROUGH, N.H.
16	ALISHA M. BARTLETT	LINDA M. HENDERSON RICHARD L. BARTLETT	PETERBOROUGH, N.H.
19	HEATHER A. GORDON	MARTHA E. STOCKWELL RICK J. GORDON	PETERBOROUGH, NH
24	BENJAMIN B. BOUCHARD	DIANE R. CARON DANIEL G. BOUCHARD	PETERBOROUGH, NH
26	CHRISTEN A. LAWN	DEBORAH A. ELOLA DANIEL R. LAWN	PETERBOROUGH, NH

## ANNUAL REPORT

---

UNPAID 1982 RESIDENT TAXES (as of December 31,  
1985)

Arceci, David  
Arceci, Karen  
Ash, Bernie  
Ball, Lily  
Ball, David  
Burgoyne, Helen  
Burnham, Cheryl  
Butler, Sherry  
Cooley, Rita  
Dishong, Edward  
Donnelly, Yvonne  
Dunton, Louise  
Glidden, Steve  
Hernandez, Jane  
Hildreth, Gary  
Hildreth, Douglas  
Houston, Marilyn  
Hunt, Diane  
Kaminski, Bernard  
Kaminski, Gloria  
Kaminski, Karen  
Koski, Wayne  
Koski, Pamela  
Lafrenier, Jeannette  
Lewis, Deborah  
Martin, Bruce  
Moore, Dorothy  
Moore, John, Jr.  
Olivo, Tony  
O'Neil, Timothy  
O'Neil, Katherine  
Pibus, Harold  
Rabidou, Richard  
Rabidou, Marianne  
Speeney, Thomas  
Sweeney, Patricia  
Sweeney, Barbara

ANNUAL REPORT

UNPAID 1983 RESIDENT TAXES (as of December 31,  
1985)

Arceci, David	Ojala, Evelyn
Arceci, Karen	Pelletier, Dorothy
Ascani, Liza	Pepin, Debbie
Ball, Lily	Petruno, Donald
Barker, Elizabeth	Petruno, Angela
Blanchette, Arthur	Petruno, Ruth
Burgoyne, Helen	Petruno, Lauren
Burnham, Cheryl	Putnam, Robert
Chamberlain, Robert J.	Rebstad, Daniel
Cook, Tina	Rebstad, Sandra
Cooley, Rita	Ricard, Donald
Coutu, Michael	Ricard, Brian
Cutter, Douglas	Ricard, Gail
Deschenes, Laura	Richard, Robert
Donaway, Debra	Richard, Linda
Donnelly, Yvonne	Romanovich, Nancy
Eastman, Sandra	Rollins, Arvis
Fernald, Melville	Rollins, Maria
Fernald, Grace	Taylor, Gloria
Fernald, Michael	Wentworth, Debbie
Gagnon, Lance	Whalen, Michael
Hays, Timothy	Wheeler, Daniel
Hill, Andrea	
Hill, Virginia	
Houston, Marilyn	
Korpi, Leonard	
Korpi, Suzanne	
Korpi, Anne	
Lafrenier, Jeannette	
Lambert, Ruth	
Landry, Nancy	
Lemoine, Timothy	
Moore, Dorothy	
Moore, John, Jr.	
Muncil, Marilyn	
Neyens, Michael	
Olivo, Tony	
Ouellette, David	

## ANNUAL REPORT

### UNPAID 1984 RESIDENT TAXES (as of December 31, 1985)

Aaron, Alfred	Deschenes, Pamela
Adams, Cheryl	Devlin, Joseph
Aiken, Dana	Devlin, Kathleen
Annucci, Marilyn	Devlin, Jane
Anguilo, Stephanie	Donaway, Debra
Arceci, David	Donnelly, Yvonne
Arceci, Karen	Emberly, Dennis
Ascani, Keith	Fiorie, Mike
Bader, Michael	Forcier, Cindy
Baird, John	Fournier, Wilfred
Baird, Barbara	Franzen-Langa, Emily
Ball, Lily	Frederick, Jerome
Ball, Steve	Gagnon, Lance
Barrett, John	Gagnon, Robin
Bartlett, Ronald	Gagnon, William
Bartlett, Shantell	Geer, Shirley
Bauer, Lawrence	Given, Martha
Bennett, Doreen	Glasgow, David
Berardi, Aldo, Jr.	Glasgow, Janice
Bishop, Georgianna	Glidden, Steve
Bilodeau, Carla	Haskell, Dean
Blanchette, Arthur	Haskell, Cynthia
Bliss, David G.	Helstein, Sandra
Boudrieau, Drew	Hildreth, Lori
Boudrieau, Gail	Hill, Norman
Bourdon, Barbara	Houston, Marilyn
Burgoyne, Helen	Jones, Richard
Caron, Cindy L.	Kangas, Wally
Chalke, Clifford	Kemp, David
Chamberlain, Timothy	Kemp, Editha
Cheney, Susan	Kent, Harold
Cheney, Kenneth	Labbe, Rodney
Cook, Tina	LaCroix, Phillip
Cosentino, Beverly	Landre, Rene
Crowley, Robert, Jr.	Lafrenier, Jeannette
Davis, Peter	LaPlante, Niles
Davis, Barbara	LaPlante, Rebecca
Davis, Lawrence	LaPlante, Niles, Jr.

ANNUAL REPORT

---

UNPAID 1984 RESIDENT TAXES (cont.)

Larson, Edward	Taylor, Denise
LeClair, Michael T.	Taylor, Gloria
Lee, John S.	Trueblood, Ralph
Lee, Jane S.	Vaine, Scott
Letourneau, Cynthia	Visbeek, Janet
McCall, Bruce	Walshm Timothy
McCall, Gertrude	Walsh, Diane
McGrath, James	Wood, Carolyn
McGrath, Sherry	Watson, Drew
Moore, Molly B.	Wentworth, Debbie
Muncil, Patricia	Wheeler, Daniel
Olivo, Tony	Wheeler, Nicole
Pelkey, Lena	Wilson, James K.
Pelletier, Lucien	Wilson, Sylvia
Pelletier, Edna	
Petts, Phillip	
Philbrick, James	
Pickford, Pamela	
Pineault, Peter	
Record, James	
Record, Lynn	
Roy, Steven	
Roy, Tina	
Sanderson, John P.	
Sanderson, Elizabeth	
Sanderson, John A.	
Sheehy, Diane	
Short, Jason	
Somero, Lawrence	
Somero, Mary Beth	
Speeney, Cheryl	
Stewart, Brenda	
Stewart, Michael	
Stewart, Lynn	
Stokes, Dennis	
Stokes, Linda	
Stratton, Mark	
Studley, Alfred	
Studley, Sandra	

# ANNUAL REPORT

## UNPAID 1985 RESIDENT TAXES

(as of December 31, 1985)

Adams, Corrine	Campbell, Dan
Adams, Lynda	Caron, Cindy L.
Alden, Richard	Chalke, Janet
Alford, Constance	Chalke, Norman
Arceci, David	Chalke, Christopher
Arceci, Karen	Chalke, Christine
Apelian, Douglas	Chamberlain, Ellen
Arronson, Robert	Chamberlain, Leigh
Ascani, Elizabeth	Chamberlain, Peter
Ashmore, Mary Jo	Charlonne, Elizabeth
Austin, Robert	Chouinard, Betty
Austin, Helen	Chouinard, Warren
Baird, John	Ciampa, Jane
Baird, Richard	Clark, Linda
Baird, Barbara	Clark, Rosemarie
Baird, John I.	Clayton, Nadine
Baird, Raymond	Coll, Gladys
Baird, Jane	Coll, Monique
Baker, Leonard	Collins, Melvin
Baker, Sandra	Collins, Evelyn
Ball, Lily	Connelly, Debra
Ball, David	Connor, Brenda
Ball, Steven	Cote, Alan
Barlick, Michael W.	Cota, Mark
Barrett, John	Coty, Caroline
Bennett, Fred	Crafts, Richard, Jr.
Bennet, Irene	Croteau, Brian
Bennett, Brian	Croteau, Diane
Bennett, Robert	Croteau, Patricia
Bennett, Bonnie	Croteau, Gary
Bergeron, Paul	Croteau, James
Bergeron, Gail	Crowther, Ernest
Berliner, Paul	Crowther, Katherine
Berliner, Nancy	Crowley, Robert, Jr.
Bernier, Joan C.	Cutter, Bonnie
Berrett, Bonnie	Davis, George
Betourney, Susan	Davis, Sandra
Blair, Richard	Davis-Percy, Robin
Blair, Deborah	Davis, Larry
Blais, Louis P.	Deianna, Francis J.
Blanchette, Al	Deianna, Nancy
Boisevert, Mario	Dellasanta, Lorraine
Bodwell, Sally	Deschenes, Andre
Borelli, Janice	Deschenes, Pamela
Boudrieau, Thomas	Deschenes, Kathy
Boudrieau, Virginia	Despres, Bertha
Bouley, Gerard	Digweed, Lisa
Boulerisse, Brent	Doherty, Michael
Boulerisse, Richard	Doherty, Virginia
Boulerisse, Melissa	Donnolly, Patricia
Bourgoyne, Helen	Donnolly, Janet
Broughton, Paul	Donnolly, Yvonne
Bryant, Daniel	Dube, Sharon
Bourgoyne, William	Dunning, Bruce
Bourgoyne, Melvin	Dunning, Judith
Burrows, David	Dunning, Dennis, Jr.
Burrows, Jaqueline	Dunning, Sharon
Butler, Sherry	Dunton, William, Sr.



# ANNUAL REPORT

## UNPAID 1985 RESIDENT TAXES (cont.)

Dunton, Kim	Haskell, Dean
Dupre, Jack	Haskell, Cynthia
Dupre, Bettina	Haskell, Ray
Durant, Mrs. Michael	Haskell, Carla
Duval, Mary Lou	Helstein, Tina
Eaton, Deborah	Helstein, Richard
Enos, Charles	Henderson, James
Enos, Phyllis	Henderson, Janice
Fenton, Grace	Hernandez, Jane
Fenton, Cheryl	Hess, Susan
Fenton, William	Herriges, Russell
Fernald, Grace	Herriges, Rose
Field, Nelson	Hill, Bonnie
Fitzpatrick, Madeline	Hill, Reynold
Ferrell, Paul	Hill, Donna
Flinkstrom, Ronald	Holland, Christine
Forcier, Joseph, Jr.	Hollenbach, Annette
Forcier, Cindy	Holland, Christine
Franzen-Langa, Emily	Holt, Isaac
Fryklund, Tauna	Holt, Susan
Gagnon, Andre	Holloway, JoRene
Gagnon, Betty	Horton, John
Gagnon, William	Howe, Joann
Gallup, Henry	Hoyle, William
Gallup, Diane	Hoyle, Maureen
Geoffry, Daniel	Hurlin, Daniel
Gilbert, William	Humphrey, Stephen
Gilbert, Rhonda	Humphrey, Barbara
Gilman, Harry	Isabelle, Michael
Gilman, Marie	Joki, Marion
Gilman, Marilyn	Joki, Susan
Gionet, Jeanette	Johnson, David
Given, Christine	Johnson, Ellen
Gordon, Bruce	Jones, Sandra
Gordon, Irene	Kachadorian, Gena
Gothercole, John	Kaminski, Bernard
Grant, Bernard	Kaminski, Kathryn
Grant, Roberta	Kachadorian, Gena
Greely, Wade	Kangas, Wally
Greely, Cheryl	Kangas, Tina
Grenier, Gerard	Keinanen, Pirkko L.
Grenier, Rosalyn	Kemp, David
Griffin, David	Kemp, Editha
Grosso, Greg	Kemmis, Nancy
Grosso, Susan	Kenney, Doreen
Guenther, James	Kenyon, Ross
Guptil, Francis	Kenyon, Linda
Hagerman, Reis	Killam, Duane
Hagerman, Linda	Kirsch, Lawrence
Haggblad, Diane	Koncal, Robert
Hagstrom, Ronald	Laboe, Jerome
Hagstrom, Jill	Laboe, Mary
Hale, Karen	Labrie, Rebecca
Haley, Michael	LaFleur, Amber
Hanson, Debra	LaFleur, Debra
Hanson, Lori	Lafond, Brian
Harding, Robert	LaFortune, Norman
Harrington, Celia	LaFortune, Virginia
Haskell, Judith	LaFrenier, Bruce

ANNUAL REPORT

UNPAID 1985 RESIDENT TAXES (cont.)

Lambert, Eddie	Moreau, Henry
Lambert, Lee Ann	Moreau, Kathy
Lambert, Arthur	Morin, Richard
Lambert, Laurette	Morin, Joanne
Lambert, Norman	Muncil, Patricia
Lambert, Scott	Munçil, Marilyn
Lambert, Ginger	Neil, Thomas
Lambert, Rebecca	Nelson, Louise
Lantry, John	Neilson, John
Lantry, Linda	Neilson, Marta
LaPlant, Rebecca	Niskala, Alan
Larson, Walter	Niskala, Bruce
Larson, Ann	Niskala, Patricia
Laudin, Kelly	Niskala, Melissa
Lawrence, Charles	O'Dell, Troy
Lawrence, Karen	Olivo, Tony
Leger, Christopher	Olivo, Trevor
Leger, Brigitte	O'Malley, Robert
Lemieux, Raymond	O'Malley, Shirley
Lemoine, Kim	O'Neil, John
Letourneau, Peter	O'Neil, Melda
Letourneau, Roberta	Ott, Randy
Lewcon, David	Ott, Rene
Lloyd, Charlotte	Ouellette, Elmo
Lloyd, Joseph	Ouellette, Bonnie
Lortie, Kay	Ouellette, Michael D.
Lortie, Leonard	Pellisier, Clifton, Jr.
Lynch, Jane	Pelkey, Lawrence
Maack, Ben	Pelkey, Lena
Maack, Laurel	Pelletier, Lucien
Mackey, Carol	Pelletier, Edna
Maki, Peter	Pelletier, Burt
Marrotte, Melanie	Pelletier, Keith
Martin, Lance	Pernnell, David
Martin, Pamela	Petruno, Angela
Martin, Gerald	Pickford, James
Martin, Marsha	Pickford, Richard II
Martin, Keith	Pickford, Pamela
Martin, Beverly	Pinney, Debbie
Mason, Robert	Poole, Rosemary
Mason, Janet	Potter, David
Mason, Lori	Pratt, Raymond
Mattilla, Stephen	Pratt, Wesley
Mattson, Robert	Pratt, Ruth
Mattson, Elaine	Rabidou, Richard
Mayhew, Charles	Rabidou, Mary Ann
Maynard, Mike	Rajanemi, Marie
Maynard, Sue	Rajanemi, Cherie
McKiever, Ramona	Reno, Monique
McQueen, James	Rice, Charlotte
McQueen, Eleanor	Rich, Scott
Meattie, Cherie	Richey, David
Michaud, Michael	Richey, Louise
Michaud, Tina	Richards, Delores
Miller, Glenn	Richamond, Charles
Miller, Estelle	Rivard, Robin
Moore, John, Jr.	Robidoux, Neil
Moore, Dorothy	Roderick, Brian
Moore, David	Rododfy, Jane

ANNUAL REPORT

UNPAID 1985 RESIDENT TAXES (cont.)

Romonovich, Nancy	Trammell, Jack
Rollins, Rob	Trammell, Judith
Rollins, Kenneth	Turner, Daniel
Rourke, Edward J.	Vaine, Joan
Rowland, Chris	Vaine, Walter
Royce, Brenda	Vernon, Bruce
Sangermano, Donna	Walker, Robert
Sammons, Deborah	Walker, Judith
Sanderson, John	Washer, Scott
Sanderson, Elizabeth	Waugaman, Richard
Sanderson, John P.	Weeks, Todd
Sanderson, Diane	Weismann, Joel
Savola, Mike	Weismann, Deborah
Savola, Debbie	Whalen, Robert
Saville, George	Wheeler, Wendy
Saville, Joanne	White, Douglas
Stockdale, George	White, Katherine
Scribner, Ernest, Sr.	Whitney, Michael
Scribner, Lorraine	Wilder, Deborah
Scribner, Ernest, Jr.	Wilson, Frank
Seymour, Carroll	Wilson, S. Deborah
Sheldon, Kenneth	Withee, Reginald
Sheehy, Mike	Wooster, Wallace, Jr.
Sheehy, Diane	Wooster, Vivian
Sheldon, Debra	Worden, Tracy
Sirois, Gloria	Wozmack, Lisa
Sirois, Stratton	Young, Patricia
Smith, Robert	
Somero, Lawrence	
Somero, Mary Beth	
Stenberg, Bruce	
Stenberg, Rosann	<u>Additional</u>
Stewart, Michael	Ozenich, Michael
Stewart, Lynn	
Stockdale, Edgar, Jr.	
Stratton, Rebecca	
Streicher, George	
Streicher, Jeanne	
Strese, Robin	
Swords, Robert	
Swords, Mrs. Robert	
Symonowicz, Theodore	
Symonowicz, Carol	
Symonowicz, Mike, Jr.	
Taylor, Bryan	
Taylor, James	
Taylor, Deborah	
Taylor, Melvin	
Taylor, Marion	
Taylor, Marshall	
Taylor, Lianne	
Tenney, Lloyd	
Tenney, Bernice	
Tiernan, Maureen	
Tiernan, Linda	
Tilton, Joyce	
Tilton, Leonard	
Toohey, Erich	
Toohey, Janice	

ANNUAL REPORT

UNREDEEMED 1983 PROPERTY TAXES  
(as of December 31, 1985)

Baird, Inc., Donald.....	\$ 613.11
Christian, Allan & Robichaud, Rebecca.....	\$ 750.82
Clinton Forest Association....	\$ 288.61
Goulet, Clifton & Sandra.....	\$1,340.93
Griffin, David A.....	\$2,707.36
" " ".....	\$1,077.17
Harvey, Herbert Jr. & Pauline.	\$1,947.17
H. Harvey, Inc.....	\$ 439.79
Holt, Issac.....	\$ 446.09
Martin, Henry & Hazel.....	\$ 145.90
Mason, Robert & Janet.....	\$1,170.51
Miner, Theodore C. & Sons, Inc.	\$411.01
Miner, Theodore C. Jr.....	\$ 235.75
Nason, Dorna J.....	\$1,511.46
Pelkey, Lena.....	\$ 562.13
Shattuck, David & Dorothy.....	\$1,191.33
" " ".....	\$ 979.17
Stenberg, Bruce & Roseanna....	\$ 202.29
Stone, Mark & Laura.....	\$ 267.82
Wilton, E. Frank & S. Deborah.	\$ 157.30

ANNUAL REPORT

UNREDEEMED 1984 PROPERTY TAXES

(as of December 31, 1985)

Adams, James & Michelle.....	\$ 1,721.77
Backer, B. & McMurphy, C. D/B/A Robac...	\$ 3,048.51
Baird, Donald (Inc.).....	\$ 622.47
Baird, Donald & Marie.....	\$ 934.70
" " " .....	\$ 122.54
Baird, John & Barbara.....	\$ 823.99
Baker, Leonard & Sandra.....	\$ 1,265.28
Berliner, Paul & Nancy.....	\$ 1,549.77
Blair, Richard.....	\$ 878.74
Blood, Ervin.....	\$ 2,050.41
Clinton Forest Association.....	\$ 151.14
Davis, George & Sandra.....	\$ 941.55
DeGrandpre, Felix.....	\$ 926.48
Dodge, Raymond & Arlene.....	\$ 679.84
Duckworth, Lynn & Ruth.....	\$ 1,351.39
Emberly, Dennis & Mary.....	\$ 1,291.51
Evans, Marshall & Cheryl.....	\$ 415.84
Fournier, Wilfred.....	\$ 832.75
Gerhung, Fred & Laura.....	\$ 2,160.53
GINNA, Robert E. Jr. & Margaret W.....	\$ 2,495.43
" " " .....	\$ 338.41
Goulet, Clifton & Sandra.....	\$ 1,845.53
Grant, Bernard & Roberta.....	\$ 1,098.70
Gravel, Henry H. Jr. & Maureen.....	\$ 1,202.97
Griffin, David A.....	\$ 2,805.29
" " .....	\$ 1,254.47
" " .....	\$ 3,092.27
" " .....	\$ 1,231.63
Guptil, Francis.....	\$ 993.12
Harvey, Herbert H., Jr. & Pauline.....	\$ 1,990.43
H. Harvey, Inc.....	\$ 4,999.65
" " " .....	\$ 1,701.51
Hildreth, Richard.....	\$ 536.87
Holt, Issac.....	\$ 458.88
Jewell, Daniel L.....	\$ 874.88
Korpi, Robert K.....	\$ 1,102.91
LaCroix, Philip & Janet.....	\$ 1,349.00
Lee, John S. & Jane Z.....	\$ 1,497.30
Lemieux, Howard Jr. & Gravel, Henry Jr..	\$ 2,419.69
" " " " " " ..	\$ 1,184.22
Martin, Gerald & Marsha.....	\$ 671.58
Martin, Henry & Hazel.....	\$ 1,430.20
Mason, Robert & Janet.....	\$ 1,422.67
" " " .....	\$ 70.39
Miner, Theodore & Sons Inc.....	\$ 485.61
Miner, Theodore C. Jr.....	\$ 240.77
Monadnock Forest Products.....	\$ 9,060.23
" " " .....	\$ 1,661.21
" " " .....	\$ 2,867.96
Morello, Michael F.....	\$ 1,762.52
Murrin, Donald & Jeannette.....	\$ 653.55
Nason, Dorna J.....	\$ 1,491.84
Neilson, Peter & Sandra.....	\$ 1,344.20
Norwood, Ernest & Barbara.....	\$ 1,987.77
Ott, Randy.....	\$ 465.99
Overstreet, Michael & Diane.....	\$ 2,041.76

ANNUAL REPORT

UNREDEEMED 1984 PROPERTY TAXES (cont)

Pelkey, Lena.....\$ 686.21  
Phillips, David & Fayleen.....\$ 93.78  
Plouffe, James & Bonita.....\$ 846.44  
Pratt, Wesley & Ruth.....\$ 1,845.82  
Rabidou, Richard & Marianne.....\$ 88.77  
Sawyer, Lee A. & Judith E.....\$ 2,500.17  
" " ".....\$ 162.84  
Shattuck, David K. & Dorothy J.....\$ 1,217.86  
" " ".....\$ 1,001.80  
Sheehy, Michael & Diane.....\$ 2,184.66  
Smith, Richard & Ann Marie.....\$ 2,377.72  
Smith, William P. & Hodgkins, Geraldine..\$ 270.31  
Stone, Mark & Laura.....\$ 1,753.56  
VanWyck Realty.....\$ 89.35  
" ".....\$ 250.25  
Waugaman, Richard & Lewcon, David.....\$ 1,155.70  
Webb, Warren & Barbara.....\$ 281.43  
" " ".....\$ 93.80  
Wilson, James & Sylvia.....\$ 1,056.76  
Wilton, E. Frank & S. Deborah.....\$ 806.60



**ANNUAL REPORT**

UNPAID 1985 PROPERTY TAXES

(as of December 31, 1985)

Angelore, Thomas & Valerie	\$1891.03	Chalke, Richard	\$ 382.06
Alford, Constance	259.13	Chamberlain, Earl & Carol	569.50
Anderson, Herman	243.48	Chandler, John & Deborah	1043.48
Archambault, Gloria	984.69	Charles, Dale & Helen	389.56
Arel, Andre & Brenda	339.96	Chouinard, Betty	1773.28
Arnstein, Fred & Geib, Pamela	636.37	Christian, Allan & Robichaud, Rebecca	1359.82
Ascani, Elio & Florence	1731.94	Christian, Stephen & Charlene	1238.08
B&F Contracting	112.55	Clapp, Frank & Shirley	506.31
Backer, Barbara & McMurphy, Chas. & Robertson, Timothy	3098.70	Clarke, William & Elaine	2120.13
D/B/A ROBAC			
Baird, Donald & Marie	114.85	Collins, Melvin	1325.37
Baird, Raymond & Jane	1231.19	Comstock, Joan	4.00
Baldwin, Clifford	1881.24	Coyle, Francis & Loretta	305.50
Barthel, Michael & Karen	301.38	Crowther, Susan	1274.84
Beckmann, Freddie & Helmi	986.51	Crowther, Ernest & Katherine	183.76
Bennet, James & Marie	767.74	Davis, George & Sandra	1722.75
Berliner, Paul & Nancy	1814.63	Degradpre, Felix	2060.41
Bernier, Raymond & Pam	739.12	Deianna, Francis & Nancy	1095.67
Black, Ronald & Susan	511.38	Dellasanta, Lorraine	783.28
Blair, Richard	415.81	Demuth, Ralph & Leah	1698.90
Blais, Louis & Frances	509.82	DePaul, James & Debra	212.24
Blais, Michael & Colleen	391.71	Depierrifeu, Alain	35.42
Blanchette, Alice	2297.00	Deschenes, Andre & Pamela	1350.64
" "	158.49	Deschenes, P. Edward & Mary	1129.65
Blood, Ervin	2035.14	Desjardins, Roger & Rowena	303.20
Boston & Maine Co.	344.70	Despres, Hazel	826.46
Bowers, William	2512.11	Desrosiers, Anita Est	559.24
Breen Raymond	1012.95	Devlin, William E. Jr & Rita	58.38
Breen, Raymond & Brenda	392.79	Dodge, Raymond & Arlene	1403.47
Brigham, Richard & Cynthia	1675.59	Doherty, Michael & Virginia	1081.72
Burgoyne, Ruth M	1527.51	Donahue, John & Cook, Cynthia	1346.04
Burns, Robert	339.96	Donnelly, Patricia & Janet	422.65
Burke, William & Bobbie J	425.56	Doucette, Cathy	891.88
Burnham, Robert & Baldic, Patricia	1764.10	Drew, Alan & Ralph	222.97
Burrows, James & Nancy	750.29	Drew, Leslie & Doris	662.64
Butler, James & Ruth	665.28	Driscoll, Laurence & Patricia	43.38
Butler, Roda	1451.70	" " "	1039.55
Butze, Richard & Julie	962.93	Dublin, Peter & Jana	940.09
Carland, Peter & Sandra	509.24	" " "	200.07
		Duckworth, Lynn & Ruth	1286.32

**ANNUAL REPORT**

UNPAID 1985 PROPERTY TAXES (cont.)

Dunning, Lloyd & Beth	\$1238.08	Goulet, Clifton & Sandra	\$ 621.21
Duval, John	772.55	Grant, Bernard & Roberta	1054.32
" "	886.50	Gravel, Henry Jr. & Maureen	1143.91
" "	870.81	Gravel, Henry Jr. & Lemieux, Howard Jr.	821.97
Eaton, Debra	1368.03	Graves, Mary T	1349.83
Eaves, Howard & Jean	1362.12	Grenier, Gerard & Rosalyn	1621.68
Edwards, Bruce & June	2841.39	Griffin, David A.	2149.99
" " "	63.00	" "	1219.71
Elite Laundry, Inc.	826.92	" "	2666.82
" " "	1605.60	" "	1056.62
" " "	289.42	Grosso, Gregory & Susan	2030.55
" " "	1235.79	Guptill, Francis	888.94
Emberly, Dennis & Mary	1187.55	Haggblad, Joe & Diane	126.34
English, Jennifer	20.67	Hadley, Benita	105.66
Eshelman, Elvin & Sharon	1023.43	Hagstrom, Ronald & Jill	822.86
Evans, Marshall & Cheryl	1895.03	Haley, Edward	1109.45
Fellows, Susan P.	1412.66	Hall, Kim & Debra	850.80
Fernald, Melville & Grace	723.15	Hampsey, Bernard J.	1566.55
Feugill, Richard & Denise	3018.26	" " & Jean	2494.54
Field, John D	503.04	" "	629.38
Flateau, Elaine	551.79	" "	211.32
Fitzgerald, Lewis S.	311.98	Hampsey, Jean & Tremblay, Pauline	2322.27
Clinton Forest Assoc.	128.83	Happ, Howard & Ann Marie	764.13
Foster, Caron	50.61	Harmon, Hobart & Diane	1961.64
Fournier, Wilfred	847.59	Hartwell, Linda & Nelson	498.97
Fukuda, Glen & Diane	468.59	Harvey, Herbert Jr. & Pauline	1918.00
Furze, Richard & Darlene	1048.21	H. Harvey, Inc.	3943.95
" " "	126.34	" " "	755.71
Gagnon, Andre & Betty	452.51	Haskell, Dean & Cynthia	677.05
Gagnon, Laurence	39.47	Haskell, Ray & Carla	849.70
Gallup, C. Stanton	56.11	Hautanen, Alan	216.45
Garfield, J. Stevens & Constance	1306.99	Hautanen, Walter & Elaine	939.59
Gaudet, Michael & Sandra	1333.01	" " "	267.56
Gauthier, Mark & Deborah	1194.63	Hendershot, Monika	1109.45
" " "	2.40	Hildreth, Richard	1125.53
Gehrung, Fred & Laura	2062.71	Hinman, John	713.50
Getty, Gordon & Juliana	1349.02	Holt, Isaac	434.13
Ginna, Robert Jr., & Margaret	323.88	Howard, Gary & Donna	1435.63
" " "	2404.96	Humphrey, Stephen & Barbara	788.85
Given, Michael	337.47	Hyatt, Paul	94.18
Goday, William & Jean Marie	1654.84	Jacoby, Justine	2.68
Gordon, Bruce & Irene	1178.36	Jayne, Wendy	1428.86
		Jewell, Daniel	826.92

**ANNUAL REPORT**

UNPAID 1985 PROPERTY TAXES (cont.)

Johanson, Ingrid	\$ 270.09	Landis, Hugh &	
" "	453.29	Theresa	\$ 213.33
Johanson, Theodore	172.28	Landry, Rene & Louise	1622.90
" "	298.61	LaPlante, Niles &	
Johnson, Richard &		Rebecca	294.00
Pamela	195.32	LaRochelle, Guy &	
Kaminski, Bernard &		Stephanie	744.85
Gloria	418.52	Lawton, Arthur &	
Kandoll, Samuel &		Natalie	84.36
Debra	1012.98	Lee, John & Jane	1359.82
Kemmis, David &		" " "	47.91
Nancy	141.04	Lemoine, Kimberly &	
Kemp, David & Editha	1067.32	Timothy	1120.94
Kenyon, Ross & Linda	1380.50	Lemieux, Howard Jr. &	
Keil, Steven	673.02	Suzanne	1567.59
Kilbreth, James &		Lemieux, Howard Jr. &	
Shirley	2200.53	Gravel, Henry, Jr.	1187.17
Kinnunen, Paul &		Linn, Anthony &	
Nora	1620.61	Kathleen	3204.32
Kipka, Robert &			
Barall, James	41.05	Brooke	
" " " "	10.53	Locke, Carol	14.46
Kirsch, Lawrence &		Loudin, Samuel &	
Karen	2338.45	Melba	1151.02
Korpi, Robert & Bette	906.35	Lynch, Norman P.	1515.00
Korpi, Robert	67.49	Mahon, Michael &	
" "	990.71	Marie	280.36
" "	221.77	Marro, Frank &	
" "	1113.65	Lorraine	133.04
" "	379.66	Martin, Patricia	24.05
" "	69.91	Martin, Gerald &	
" "	63.81	Marsha	477.78
" "	49.42	Martin, Henry & Hazel	1426.44
" "	25.31	Martin, Keith &	
" "	15.66	Beverly	953.91
" "	367.52	Mason, Robert & Janet	1157.69
" "	10.84	" " "	64.32
" "	9.64	McCutcheon, Donald	994.33
" "	600.22	McEvoy, Arthur & Mary	1780.18
" "	174.76	McDonald, Penny	817.73
" "	1430.63	Medeiros, Joseph	570.27
" "	238.64	Meshanic, Robert &	
" " & Bette	1523.44	Phyllis	283.59
Kotek, William	1261.90		
Lacroix, Janet	126.91	Miner, Theodore &	
Lacroix, Philip	1284.02	Sons, Inc.	459.40
LaFortune, Michael &		Miner, Theodore C., Jr	222.81
Ann	862.95	Monadnock Forest	
Lafrenier, Jeanne	1143.91	Products	5027.68
LaGasse, Raymond &		Morello, Michael	1849.09
Lynn	1233.54	Murphy, David &	
Lamb, John & Mary	1695.19	Marsha	466.29
Lambert, Arthur &		" " "	296.31
Norman &		Murphy, Timothy &	
Pineault, Alice	981.64	Sharon	468.84
Lambert, Ruth	1125.53	Murto Propane	236.91
Lambert, Scott &		Myott, David & Rebecca	289.26
Ginger	827.82	Methes, Dennis & Irene	42.19

## ANNUAL REPORT

### UNPAID 1985 PROPERTY TAXES (cont.)

Nason, Dorna	\$1486.16	Sammons, Stephen & Deborah	\$1339.15
Neilson, Peter & Sandra	1279.43	Sanderson, John & Elizabeth	2409.29
Nichols, Kenneth & Joan	11.57	Saville, George & Joanne	2230.19
Norwood, Ernest & Barbara	1869.76	Sawtelle, Donald & Patricia	2133.91
Norwood, Jeanne	324.21	Sawyer, Alfred & Fay	36.00
O'Hare, Charles & Mary	629.38	Sawyer, Gravel & Lemieux	3006.77
Olson, Nathan	127.75	Sawyer, Gravel & Lemieux	1075.90
O'Neil, David & Estelle	1224.30	Sawyer, Lee & Judith	2411.85
O'Neil, Timothy & Catherine	500.88	" " "	153.90
Ott, Randy	441.02	Sawyer, Perry	10.07
Ouellette, Terry & Judy	686.99	Schlotter, Theodore & Catherine	43.67
Overstreet, Michael & Diane	1209.49	Scribner, Bruce & Joanne	1711.27
Park & Sons, Inc.	955.55	Scribner, Rosalyn	650.83
Parlmont Park	56.91	Seippel, William & Sharon	2506.03
Pelkey, Albany & Brenda	962.44	Seymour, Carroll & Patricia	345.70
Pelkey, Lena	535.20	Shannon, Raymond & Marsha	307.80
Perez, Benjamin & Stephanie	542.48	Shattuck, Daniel & Marjorie	2239.58
Perry, Lenna	744.85	Shattuck, Daniel, Jr & Travis	95.44
Peterborough Savings Bank	5269.35	" " "	1407.09
Pilgrim Baptist Church	4738.71	Shattuck, David & Dorothy	960.15
Pinard, Ronald & Nancy	1035.30	" " "	1176.06
Pinney, Bernard & Helen	939.51	Sheehy, Michael & Diane	1989.20
Plouffe, James & Bonita	1341.45	Sheldon, Kenneth & Deborah	1120.94
Porter, Hollis, Mae & Jennifer	60.26	Silver Ranch, Inc.	98.77
Poulin, Beverly	4185.13	" " "	5319.85
Pratt, Wesley & Ruth	1777.88	" " "	4.59
Quinn, Jeffrey & Eileen	211.32	" " "	3656.82
Rabidou, Richard & Mary Ann	29.54	" " "	165.38
" " "	462.82	" " "	2.30
Record, Robert & Lena	1137.02	Sirois, Francis Jr.	617.08
Record, Ronald & Dorothy	765.34	Smith, Amanda	1959.34
Reed & Prince	26052.68	Smith, Arthur	768.95
Rettig, Richard	946.55	Smith, Rita J.	1116.34
Richey, David & Louise	653.24	Smith, Richard	1920.77
St. Pierre, Ernest & Amy	1520.61	Smith, William & Hodgkins, Geraldine	241.19
		Somero, Lawrence & Mary Beth	1617.09
		Sorby, Carl & Patricia	790.64
		Stenberg, Bruce & Rosanne	950.96



# ANNUAL REPORT

## UNPAID 1985 PROPERTY TAXES

Sterling, Franklin & Kathleen	\$ 881.65	Wilton, E. Frank & S. Deborah	\$1201.33
Sterling, Kevin & Nancy	976.87	Woodbound Inn	1163.07
Stewart, Michael & Lynn	1026.76	Wood Fiber, Inc.	202.14
Stone, Mark & Laura	1688.30	Wooster, Robert & Linda	397.73
Stratton, Dorothy	1112.44	Winship, Janice	112.55
" "	19.40	Yee, James	127.75
" "	27.72	Zilske, John & Debra	1141.61
Stratton, Richard & Kermita	1027.18		
" " "	25.27		
" " "	16.08		
Struthers, Christopher & Robert	789.29		
Struthers, Christopher & Tonya	1044.95		
Tadd, Theresa	37.24		
Taft, Howland	46.00		
Taylor, James & Debra	595.39		
Taylor, Melvin & Marion	776.80		
Tencati, Allen P	2044.33		
" "	597.22		
The Stand Inc.	6948.43		
Thorley, Raymond & Jean	845.30		
Vaine, Walter & Scott	153.45		
VanDyke, Robert	2604.80		
VanWyck Realty	82.69		
" "	121.73		
Viles, Peter	216.94		
Wade, Frank & Mills, Gertrude	672.53		
Walker, David & Candace	289.42		
Waugaman, Richard & Lewcon, David	2225.79		
Webb, David & Cathleen	964.74		
Webb, Warren & Barbara	29.86		
" " "	174.57		
Weiner, Charles	834.03		
" "	119.31		
Wheeler, Nicole	1134.72		
White, Katherine & Guenther, James	575.35		
White, John & Janet	265.34		
Whittemore, Theodore Jr.	453.17		
Wiley, David & Margaret	683.38		
Wilson, James & Sylvia	916.50		
Wilson, Kenneth Sr. & Cheryl	1366.95		

ANNUAL REPORT

TAX COLLECTOR'S REPORT 1985

TAX	COMMITTED & UNCOLLECTED	ADDED	DISCOUNTS	INTEREST & PENALTIES	REMITTANCE TO TREASURER	ABATEMENTS	UNCOLLECTED 12-31-85
<u>1985</u>							
Property	\$3,463,560.03	\$ .00	\$62,211.86	\$ 3,435.83	\$2,904,155.76	\$14,859.44	\$485,768.80
Resident	24,690.00	1,062.00	.00	125.00	21,405.00	92.00	4,380.00
Yield	3,408.10	2,471.51	.00	.75	5,508.65	.00	371.71
CUV	9,344.00	.00	.00	.82	9,194.82	.00	150.00
Boats	784.45	.00	.00	.00	784.45	.00	.00
<u>1984</u>							
Property	\$ 408,984.09	\$ .00	.00	\$ 96,881.69	\$ 403,761.09	\$ 559.76	\$102,664.45
Resident	7,285.00	1,175.00	.00	.00	5,110.00	2,060.00	1,290.00
Yield	4,776.51	.00	.00	.00	2,502.57	.00	2,273.94
CUV	247.76	.00	.00	.00	.00	.00	247.76
<u>1983</u>							
Property	\$ 33,263.41	\$ .00	.00	\$ 15,727.38	\$ 32,545.07	\$ .00	\$ 16,445.72
Resident	2,480.00	.00	.00	319.00	539.00	1,660.00	600.00
Yield	1,521.43	.00	.00	.00	.00	.00	1,521.43
<u>1982</u>							
Property	\$ 41,960.49	\$ .00	.00	\$ 8,561.25	\$ 31,746.70	\$ <u>131.11</u>	\$ .00
Resident	3,690.00	.00	.00	28.00	308.00	3,040.00	370.00

DEEDED

Respectfully submitted,  
Lisa A. Sirois  
Tax Collector











\*\*\*\*\*

On April 1, 1986, new provisions of RSA 79, the timber yield tax law, go into effect. The imporant change requires the landowner to pay the tax instead of the owner of timber at the time of cutting. This change in the law is expected to be helpful to town officials when collecting the timber taxes due.

\*\*\*\*\*

JAFFREY INVOICE AND TAXES  
FOR THE YEAR  
1985

- SOL - SOLAR
- CUV - CURRENT USE VALUE
- V - VETERAN EXEMPTION
- S - SEWER USER
- MH - MOBILE HOME





NAME	Description and Value	Acres	Land	Bldg.
A 1 Automotive Corp	Peterborough Street		6,450	33,350
			3,950	
Adams, David	Fitzwilliam Road CUV	33.00	1,500	
	Old Fitzwilliam Road	2.60	1,300	
Adams, David & Sally	Fitzwilliam Road CUV	14.00	6,000	37,900
Adams, James & Michele	Old Fitzwilliam Road V	2.00	5,400	31,800
Adams, Roger & Corrine	Fitzwilliam Road CUV	7.00	5,700	10,850
	" " CUV	10.50	450	
Affleck, Kenneth & Margery	Bryant Road	2.00	6,300	26,600
Albonzio, Dominick & Eva	Rindge Road	17.80	19,800	
Albright, Cresca	150 Stratton Road S	.27	7,800	24,100
Alderman, Mary	Mountain Road Sol, V, CUV	13.00	14,100	43,750
Alex, Anthony & Mary	Contoocook Road V		3,100	13,700
Alford, Constance	Forest Park			3,450
				7,300 MH
Allen, Bruce	Old County Road	6.00	4,000	
Alvarez, Laurence & Kerry	12 Oak Street S	.18	3,050	16,550
Anderson, Donald & Sarah	Mountain Road V	2.59	11,700	26,550
	" "	1.66	700	
Ames, Forrest & Hester	Fitzwilliam Road CUV	15.50	14,400	56,400
	" " CUV	60.00	2,700	
Andella Homes, Inc.	Lehtinen Road	19.00	23,450	29,300
	Charlonne Street	2.50	5,350	
	Waterway Ridge	4.63	7,700	21,500
Anderson, Daniel & Clarke, Ellen	Main Street JC		7,150	35,500
Anderson, Herman & Cheryle	Amos Fortune Road			100
				5,200 MH
Andres, Jean	Mountain Road	5.10	8,000	4,350
	" "	1.50	13,450	2,150
Andrews, Harriet Hollister	15 Old Fitzwilliam Road CUV	64.00	1,900	
	" " " " "	114.50	28,500	76,650
Angeloro, Thomas & Valerie	Harkness Road S	5.00	29,050	49,400
Antilla Tauno	9 Birch Street S	.17	3,300	18,500
Arceci, Dominic & Rachel	Letourneau Drive V	1.05	12,250	47,900
Arceci, Dominic	Rindge Road	.46	3,500	43,000
Archambault, Therese	Kevin Lane	1.03	13,250	42,500
Archambault, Robert & Rita	48 Stratton Road	.10	5,100	37,050
	44 Cross Street	.24	3,400	19,700
	Old Peterborough Road	.13	400	
	54 Old Peterborough Road	.15	3,150	17,200
Archambault, Gloria	Squantum Road		5,800	35,050
Archambault, Roland	108 North Street		3,750	33,600
Arcudi, Louise	Dublin Road	3.70	7,800	40,300

NAME	Description and Value	Acres	Land	Bldg.
Arel, Andre & Brenda	South Shore Drive	1.40	5,900	1,500
Ark (the) Inc.	Dublin Road	CUV 106.9	33,200	94,200
	" "	CUV 7.72	200	
	" "	CUV 44.28	1,050	
	" "	CUV 30.68	700	
	Gibbs Road	3.50	4,800	
Arney, Maurice	32 Forcier Way	.23	5,600	6,800
Arnold, Ralph & Della	Old Peterborough RD V	3.40	9,950	17,850
Arnold, William	85-87 Webster Street S	.30	3,550	25,350
Arnstein, Fred & Geib, Pamela	12 Tyler Hill Road	1.11	5,450	20,950
Arthur, Ann	Gilmore Pond Rd Sol,V	14.80	38,300	141,300
	" " "	2.90	26,000	29,600
Ascani, Dino & Betty	175 River Street S,V		3,200	16,350
Ascani, Duviglio & Elizabeth	90-92 River Streets, V		5,700	26,150
Ascani, Elio & Florence	30 Ridgecrest Road	.77	9,650	28,050
Ascani, Margiorinio & Lorraine	18 Oak Street	.29	4,000	16,900
Ascani, Romolo & Ruth	96-98 River Street V		4,550	20,650
Ash, Bernard	Stratton Road S	.61	8,400	31,750
Asher, Gary & Kay	Slade Road	2.30	14,125	
Athy, Barbara	8 Darcie Drive	1.00	6,400	28,800
Attridge, Lawrence & Judith	Squantum Road		3,550	22,550
Aucoin, Elmer & Tina	34 Stratton Road S	.14	6,450	31,800
Austermann, Eleanor	Meeting House Road	5.00	25,650	22,600
Austermann, Donald & Sallie	Gilson Road		18,500	1,200
Austin, Alice	Trotting Park Road		10,300	23,400
Austin, Robert & Helen	126 Highland Ave S	1.39	11,000	21,950
Austin, Sydney & Alice	Mountain Road V	19.00	32,150	76,750
Ayers, Kenneth & Karen	Lacy Road	1.74	4,150	37,100
Ayres, Burgess & Katherine	Cutter Hill Road V	2.10	12,800	44,750
B & F Contracting, Inc.	Hadley Road	24.40	2,450	
Babneau, Margaret Cutter	Squantum Road S		2,850	8,350
Backer, Barbara, McMurphy, Chas., Robertson, Timothy	Main Street	.51	24,450	104,100
Bacon, Alden & Bertha	Dublin Road	5.80	5,900	
	Dublin Road V	1.20	4,200	25,350
Bacon, Charles III	Old County Road CUV	152.00	3,100	
	Old County Road CUV	29.00	550	
Bacon, James & Sara	Dublin Road CUV	14.60	6,300	

NAME	Description and Value	Acres	Land	Bldg.
Bacon, Kendall & Dorothy	Mountain Road	2.00	8,300	41,850
Bader, Lawrence & Beverly	Squantum Road		18,250	25,150
Badertscher, Elspeth	Colman Road	CUV 149.0	13,000	39,350
	Lehtinen Road	36.00	1,600	
Badger, Dorothy	Mountain Road	CUV 58.50	16,750	44,950
Bailey, William & Ruthanne	Old County Road	1.83	8,500	35,400
	Old County Road	1.50	2,900	
Bailey, Willis & Amy	Old County Road	8.50	4,800	
Baird, Donald, Inc.	Spruce Street	.31	2,950	9,950
Baird, Donald & Marie	30 Spruce Street	V .31	4,700	15,900
	Lehtinen Road	6.00	2,500	
Baird, Harlan & Joyce	17 Juniper Street	S .37	4,750	16,400
Baird, James & Lucille	69 River Street	S,V	8,800	26,600
Baird, John & Barbara	Squantum Road	2.08	7,650	9,500
Baird, Karen	24 Forest Park			4,550 MH
Baird, Raymond & Jane	78 North Street	S	5,000	21,800
Baker, Leonard & Sandra	77 Squantum Road	S,V 2.60	7,150	17,250
Baldwin, Arnold & Anne	Old Peterborough Road	1.30	10,950	29,450
Baldwin, Clifford	Erin Lane	.68	10,550	30,400
Baldwin, Marion Est	49 School Street	V	4,100	20,850
Balentine, James & Betty	Chadwick Road	CUV,V 55.00	10,150	68,900
	" "	CUV	350	
Bangs, Gary & Marie	Crestview Drive	6.47	8,100	27,850
Banker, Robert	Slade Road	9.30	47,500	79,200
Barker, Clinton & Helen	25 Pine Street	S .23	3,750	18,150
Barker, David & Marie	Lincolns Corner Road	2.06	8,000	23,900
Barlick, Michael & Sharon	205 Stratton Road	S .37	6,850	25,100
Barthel, Michael & Karen	21 Pine Street	S .19	3,700	17,100
Bartlett, Ronald & Jesselyn	Lacy Road	1.68	4,100	38,350
Bastian, Frances	Forest Park	V	2,200	8,900 MH
Barton, John & Germaine	Forest Park			750 MH
Bastos, Antonio & Maria	4 Oak Hill Drive	1.01	5,850	31,850
Batchelder, Walter & Kathleen	Sunnyfield Drive	S .23	3,900	23,550
Bayen, Walter & Lois	Prescott Road	V 1.00	6,450	51,800
Bean, Christopher & Claire	Main Street	S,V 5.00	17,350	79,200
Bean, Delcie D Jr	Main Street JC	CUV 14.80	400	

NAME	Description and Value	Acres	Land	Bldg.
Bean, Delcie D Jr	Main Street JC		4.60	150
	Match Point		2.60	17,150
	Main Street	CUV	3.01	90,300
	Proctor Road	CUV	11.00	100
	Off N End Prospect	CUV	32.38	1,450
	Proctor Road	CUV	12.60	550
	Main Street JC	CUV	10.50	400
Bean, Delcie D Jr & Krause, Vernon & Helen	Main Street	S	.60	5,500
				9,500
Bean DD & Sons Co	Peterborough Street			2,000
	White Road			14,400
	Harkness Road		5.50	23,850
	Peterborough Street			27,650
	41 Main Street			24,900
	52-54 North Street			309,000
	Peterborough Street			27,700
	59 Peterborough Street		.63	7,600
Bean Fiber Glass Inc	Eastwood Drive		21.02	14,100
	Union Street			18,450
	Union Street		4.00	109,300
	Goodnow Whse			400
	Former Grain Store			600
	Match Point		3.60	18,600
				72,500
Bean, Laura Evelyn	Main Street JC	CUV	10.50	400
Bean, Vernon	" " "	CUV	9.00	200
Bean, Vernon & Delcie D Jr		CUV		
	Main Street & Harkness		10.50	300
	Match Point		.54	7,100
Bean, Vernon	Main Street	CUV	4.15	950
Becker, Roland & Jane	Thorndike Pond		.19	5,600
	Gilson Road		3.40	13,900
Beckmann, Freddie & Helmi				13,500
	Parker Road	V	10.00	10,350
Beechnut Cutting	Ingalls Road	CUV	11.50	32,650
Belletete David	425-427 Main St	JC S	1.32	500
Belletete, Judith	7 Eastwood Drive	V		13,150
Belletete, Edith	Old Peterborough Road	S	.68	25,700
Belletete, Homer & Louise				6,000
	Bradley Ct	S		41,000
Belletete, John	Gilson Road		8.70	6,650
Belletete, J Oren & Louise	Turnpike Road	S,V	4.50	22,150
Belletete, Kurt & Linda	Contoocook Ave		.50	6,750
Belletete, Marie & Gagnon, Elieanna	Peterborough Street			6,750
Belletete, Norman & Joyce	Hillcrest Road		.62	36,450
Belletete, Reynold & Charlotte				18,400
	North Street	S	.23	68,800
Belletete's Inc.	Main Street JC	V		29,200
	Peterborough Street	S	4.00	46,100
	" "	S	10.00	23,000
				6,850
				37,350
				7,350
				36,100
				9,200
				71,350
				21,650
				56,900
				35,550
				319,350
				81,850
				283,450

NAME	Description and Value	Acres	Land	Bldg.
Belletete's Inc.	155 Peterborough St S	3.00	18,300	45,900
	13 Webster Street S	.45	4,500	20,550
	21 Dionne Street S	.50	5,050	32,350
Belletete, William	North Street S,V		2,900	13,550
	Old County Road CUV	24.00	7,150	18,200
Belliveau, Brian & Brenda	6 Fir Street	.23	3,550	14,050
Belliveau, Paul & Julia	3 Carmella Drive	1.28	6,000	26,500
Bemis, Earl & Jane	Shaker Road CUV	13.40	4,100	33,100
Benedek, George	Gilson Road	5.11	13,450	20,800
	" "	.17	3,600	300
Bennett, Fred & Irene	Cross Street S	.58	4,750	12,800
Bennett, James & Marie	Lincolns Corner Road	2.00	7,950	23,900
Bennett, Robert & Bonnie	Cutter Hill Road V	16.00	22,200	60,800
Bento, Joan Stratton	Sanders Road	6.80	4,600	
	Forest Park			1,500
	Forest Park			7,600 MH
Berardi, Donald & Cheryl	Gilmore Pond Road	.50	2,700	23,700
	Fitzgerald Drive	3.09	18,050	
Berger-Lahr Realty Trust	Emery Road	.80	4,000	25,200
Bergeron, Lionel Sr & Shelia	Main Street	.15	11,000	28,500
Berliner, Paul & Nancy	Hillcrest Road S	.51	8,100	24,500
	Crestview Drive	2.59	5,900	
Bernard, Ephrem & Lea	181 River Street S		8,150	28,700
Bernier, Octave & Alice	River Street		8,050	20,950
Bernier, Raymond & Pammy	59 School Street S		6,900	26,950
Bernier, Sylvio & Georgette	Stratton Road S,V	.21	5,550	20,900
Berrett, Edward Jr & Bonnie	Lacy Road	6.40	9,250	41,400
Bierman, Edward & Marie	Sanders Road CUV	32.00	1,450	
Birch, James & Linda	Brigham Road CUV	102.3	4,600	
Birmingham, David & Ethel	42 Goodnow Street S		5,250	18,450
Birnbaum, William & Rebecca	Tyler Brook Road	6.10	8,350	30,000
Bishop, Thomas & Barbara	207 Squantum Road	1.02	7,200	20,250
	Squantum Road	14.80	17,500	20,250
Bixler, Herbert	South Hill Road		13,400	70,100
Bixler, J Seelye	Fitzwilliam Road CUV	91.00	12,150	40,800
	Fitzwilliam Road CUV	1.00		50



NAME	Description and Value	Acres	Land	Bldg.
Black, Gladys	23 Bradley Court S	.30	7,900	34,550
Black, Judy	Main Street	.23	2,400	
Black, Ronald & Susan	Tyler Hill Road		5,650	15,150
Black, Thomas	Skyline Drive V	1.00	5,100	23,550
Blair, Frank & Gloria	Hillcrest Court S	.36	6,600	33,150
Blair, Ida	45 Spruce Street S	.44	4,750	16,600
Blair, George & Estelle	Forest Park V			2,250
				7,100 MI
Blair, Germaine	35 Aetna Street S,V	.30	7,700	11,250
Blair, Richard	167 North Street S		2,500	14,750
Blais, Louis & Frances	13 Spruce Street S	.20	3,450	17,700
Blais, Michael & Colleen	23 Mark Street	.19	3,250	3,800 MI
Blais, Walter	Mountain Road	1.31	7,500	9,200
Blais, Wilfred & Aldia	River Street V	5.00	6,850	13,600
Blake, Edmund & Harriet	15 Bradley Court		8,950	29,300
Blake, Selwyn Helen & Alice	Old County Road	4.20	5,800	2,100
Blanchette, Raymond	Mountain Road	6.90	14,800	
	25 Cross Street S,V	.23	3,800	21,050
Blanchette, Alice	Prospect Street	2.20	9,250	40,750
	Off Prospect Street	.44	3,450	
Blanchette, Rita	179 North Street S		5,350	21,150
Blanke, Richard & Linda	13 Contoocook Avenue	.38	5,300	19,950
Bliss, John & Geneva	Mountain Road V	2.00	12,800	34,950
Bliss, G Scribner & Susan	Trotting Park		8,550	17,100
Blick, Annie	37 Pine Street S	.23	4,050	19,200
Blood, Ervin	Bryant Road	5.00	9,450	34,850
Boia, Hazel	96 Old Peterborough S	.55	6,000	16,500
Bolles, Marie	Gilson Road	2.82	39,400	40,300
Bolles, George	Dublin Road	1.30	6,850	
Bosse, Norman & Danielle	10 Burrington Ct S	.58	10,700	26,300
Boston & Maine Corp	RR Right-of-ways		14,300	
Bouchard, Daniel & Diane	Tyler Hill Road		3,900	18,050
Boucher, Roland & Elizabeth	Mountain Road V	1.19	7,050	35,500
Boucher, Thomas & Sally	Main Street S	1.00	8,200	40,800
Boudrieau, Hector & Louise	Old Peterborough Road	.41	5,300	21,600
Boudrieau, Thomas & Virginia	5 Burrington Ct S,V	.60	8,750	30,100
Boudrieau, Wilfred & Rena	88 North Street S,V		8,950	29,800
Bourgeois, Francis	Hillcrest Road V	1.56	13,800	24,400
Bourgeois, Germaine	17 Bourgeois Street S,V	.48	4,850	12,500



NAME	Description and Value	Acres	Land	Bldg.
Bourque, Leo & Bertha	161 Stratton Rd S,V	.42	13,400	34,000
Bourque, Olive	260 Main Street S,V	.14	5,150	15,900
Bordner, Stephen & Debra	170 Old Peterborough Rd	.34	4,500	19,900
Bouley, Anne	86 Summit Drive			600
				14,250 MH
Bourgoine Builders	Crestview Drive	2.01	7,500	38,000
Boutwell, Levida	Main Street CUV	25.00	16,700	45,750
Boutwell, Ronald & Jean	Sawtelle Road CUV	20.10	6,750	49,700
	Sawtelle Road	11.50	500	
Bowers, William	Old Country Road CUV,V	71.50	11,000	80,400
Boynton, Ralph Est	321 Main Street	.79	12,050	18,900
Bradley, George	Gilmore Pond Road	3.00	40,000	34,200
	" " "		5,800	5,500
	" " "	28.00	23,800	
Bradley, Stephen & Edeltrude & Presser, Steven	Gilmore Pond Road	3.45	41,700	39,500
Brandin, Robert & Barbara	Harkness Road V	2.88	26,850	72,850
Braunwarth, Robert & Kimberly	60 River Street		7,350	26,950
Breen, Raymond	Poole Road	4.50	9,000	35,900
Breen, Raymond & Brenda	River Street	.09	3,200	5,350
Bride, Peter & Laurel	1 Stony Brook Road	131.67	41,700	39,500
Brigham, Richard & Cynthia	Old Peterborough Road	5.07	8,250	30,000
Britt, Richard & Jacqueline	Old Peterborough Road	5.14	9,000	
	Mountain View Drive		5,100	
Brodmerkle, Helen	40 Bradley Ct S,V	1.90	11,400	43,000
Brooks, Waino	48 Pine Street S,V	.49	4,500	17,700
Brooks, William Sr & Alyce	4 Birch Street S,V	.21	3,000	20,900
Bross, Joanne	Hadley Road CUV	97.00	3,100	
	Old Sharon Road CUV	31.00	1,350	
	" " " CUV	46.70	2,100	
Brown, Abbie	25 Aetna Street S	.19	6,850	24,700
Brown, Ruth	Fitzwilliam Road	6.50	13,500	41,450
Brummer, Martha	1 Oak Hill Drive	1.00	5,850	20,400
Brunelle, William	Amos Fortune Road V			2,550
				9,050 MH
Bryant, Hazel	151 Old Peterborough Rd	.33	4,750	19,300
Bryant, John & Marianna	86 Charlonne Street S,V		4,150	13,200
Bryant, Robert & Joyce	Paradise Lane	.72	6,700	24,850
Bryant, Ward & Nora	Proctor Road CUV	15.00	13,650	56,550
Buck, Joanne & Bruce	Proctor Road V	5.00	11,900	69,000
Buck, Maurice & Vera	9 Highland Circle V	.52	8,150	23,000
	Hillcrest Road	1.31	13,350	42,350
Bullard, Mary	Jaquith Road CUV	40.00	8,550	40,500
	Jaquith Road CUV	20.00	900	
	Jaquith Road CUV	23.00	1,050	

NAME	Description and Value	Acres	Land	Bldg.
Bullock, Lamar & Patricia	Prescott Road		5,950	48,300
Bunce, Margaret	Main Street	3.30	17,350	28,600
	14 Charlonne Street S		5,000	47,400
Burgess, Donald & Cynthia	Webster Street	.20	4,700	16,750
	Webster Street	.30	17,100	515,600
Burgoyne, Emily	189 Old Peterborough Rd		8,000	22,400
Burgoyne, Raymond & Elizabeth	Fitzwilliam Road	7.00	7,650	28,350
Burgoyne, Ruth	Main Street JC V		5,600	27,650
Burk, Herbert & Patricia	Oak Hill Drive	4.85	5,100	
Burns, Robert	South Shore Drive	1.10	5,900	1,500
Burke, William & Bobbie	Crestview Drive		33,700	
	Crestview Drive		5,900	
Burpee, Mary	113 Webster Street S	.12	3,100	15,600
Burnham, Robert & Baldic, Patricia	85 Peterborough Street S	.50	7,850	30,550
Burr, Alan & Jeanne	Coolidge St.	.38	4,050	31,300
Burrows, David & Jacqueline	71 Old Peterborough Rd	.45	6,300	24,300
Burrows, James & Nancy	147 North Street S,V		5,650	27,550
Burt, Francis & Valerie	Forest Park V			1,450
				6,050 ME
Burt, Howard & Shirley	Squantum Road	1.07	6,900	11,650
Burt, William & Carla	50 Wheeler Street S	.25	7,650	16,600
Bussiere, Andrew	21 Aetna Street S	.21	7,500	26,100
Bussiere, Robert & Stella	139 Highland Avenue S	.92	12,300	30,450
Butler, Donald Sr	River Street	.58	400	
Butler, James & Ruth	26 Oak Street S	.28	4,450	25,200
Butler, Louise	Harkness Road	2.50	14,100	38,350
Butler, Mary	154 Main Street	.33	10,700	45,300
Butler, Roda	Emery Road	1.30	6,000	25,600
Butler, Victoria	River Street V		3,000	2,750
				4,050 M1
Butz, Richard Jr & Julie	Bryant Road	2.00	6,300	32,900
Brunelle, Alden & Marion	Forest Park V			2,250
				8,100 M

NAME	Description and Value	Acres	Land	Bldg.	
Caldwell, Hazel	Mountain Road	CUV	24.00	12,050	41,500
	Mountain Road	CUV	2.50	550	
	Off Mountain Road		7.00	2,800	
Callahan, William	Forest Park			600	
				14,250	MH
Callery, Frank & Marie	Forest Park	V		500	
				10,350	MH
Camire, Robert & Linda	Contoocook Rd		.47	8,250	31,550
Cann, Frederick	Gilmore Pond	V	1.00	7,200	30,650
Capellaro, Robert & Lorraine	Forest Park	V			1,550
					13,300
					MH
Carew, Timothy	Slade Road		5.70	8,950	17,900
Carland, Peter & Sandra	Prospect Street	S,V	1.21	5,650	17,550
Carney, Charles & Myrtle	Forest Park				400
					8,100
					MH
Caron, Emile Jr & Ellen	Gilmore Pond Rd	S,V		5,600	27,000
Caron, Ernest & Martha	116 Old Peterborough	V	2.90	9,000	23,650
Caron, Frederick & Laura	73 Charlonne Street	S			2,000
	" " "	V		6,400	12,350
Carpenter, Joseph & Luella	Forest Park			1,250	11,750
					MH
Carpenter, Lucy & Herbert	19 School Street			8,250	42,900
Carroll, James	16 Squantum Road			5,500	
Carson, Robert & Barbara	Turner Road		11.00	7,400	
Carter, Mark & Carol	9 South Shore Drive		1.85	6,250	30,350
Carter, Richard & Hart, Joseph	128 Peterborough Street		.67	11,900	34,700
Carter, Robert & Sandra	Route 137		19.16	5,300	29,700
Chalke, Norman & Janet	35 Grove Street	S	.48	4,250	12,900
Chalke, Richard	59 Squantum Road	S		4,500	11,350
Challenge Resources	Old Fitzwilliam Road		1.70	2,450	
Chamberlain, Dorothy	Prospect Street	S	.69	10,450	20,850
Chamberlain, Earl Jr & Carol	Old Fitzwilliam Road	V	2.00	4,550	21,150
Chamberlain, George & Rita	Prospect Street	V	.39	9,450	21,150
Chamberlain, Hazel	130 Stratton Road		.25	8,350	2,100
					6,250
					MH
Chamberlain, Leigh & Ellen	Darcie Drive		1.00	6,800	30,950
Chamberlain, Marcus & Sally	Thorndike Pond Road		6.20	6,900	
	" " "		1.60	12,500	19,350
Chamberlain, Eva	39 Cross Street	S	.27	4,100	10,900

NAME	Description and Value	Acres	Land	Bldg.
Chamberlain, Francis & Ann	Old Peterborough Road	1.25	6,600	29,100
Chamberlain, Kevin	Darcie Drive	1.00	6,400	28,450
Chamberlain, Robert	South Hill Road	CUV 16.00	300	
Chamberlain, Robert & Mary	Thorndike Pond Road		9,150	
	Woodbury Hill Rd	V, CUV 11.30	7,000	45,850
Chamberlain, Sterling & Shelia	Hadley Road	.76	4,500	28,850
Champney, Leigh	Fitzwilliam Road	V 1.60	7,950	15,400
Chandler, John & Deborah	29 Lincoln's Corner	6.19	10,400	29,900
Charles, Dale & Helen	75 Lincoln's Corner Road	3.59	11,750	26,700
Charlonne, Elizabeth	218 North Street	S	3,700	13,300
Charlonne, Gerald	Sharon Road	.75	1,600	1,800
Charlonne, Joseph & Cynthia	1 Harling Street	V .88	6,400	20,400
Charlonne, Rita	27 Squantum Road	S, V	4,500	21,550
Charlonne, Roland	237 River Street		4,050	14,400
Charlonne, Roland & Paula	Lacy Road		2,900	10,450
				2,200
Chase, Robert & Ann	Thorndike Pond Road	15.00	22,750	
	" " "	3.37	12,150	37,150
	Meeting House Road	.22	6,900	33,550
Cheney, Alta	Darcie Drive	1.00	6,400	31,750
Cheney, Elinor	Thorndike Pond	2.90	30,100	6,550
Chouinard, Betty	Prospect Street	S, V .40	9,400	29,200
Christian, Barbara	Hillcrest Court	S, V .34	7,900	26,600
Christian, Allan	177 North Street	1.50	6,250	23,350
Christian, Arthur & Evelyn	Forest Park			1,500
				10,900
Christian, Edward & Delina	113 North Street	S .12	5,000	18,350
Christian, Maurice & Alice	Forest Park			400
				14,450
Christian, Joseph & Dorothy	40 Aetna Street	S, V .27	8,050	27,950
Christian, Katherine	Michigan Road Fox Run	1.00	5,850	28,650
Christian, Stephen & Charlene	137 Turnpike Road	S	7,500	19,450
Christian, Vernon & Loretta	13 Parent Street	S	7,800	31,000
Ciesluk, Adolph	Slade Road	2.90	7,650	7,950
Cipolla, Roland & Kathleen	Fitzwilliam Road	CUV, V 8.00	7,650	46,350
	" " "	CUV 19.00	350	
	" " "	CUV 4.00	150	
Clapp, Frank Jr & Shirley	1-3 Prospect Street	S, V .28	7,350	26,100
Clark, Francis	Turnpike Road	S, V .38	8,900	27,600
Clarke, William & Elaine	67 Turnpike Road	S	8,800	37,350
Clayton, Douglas	Old Mill Road	2.07	6,950	16,200

NAME	Description and Value	Acres	Land	Bldg.
Cleveland, Richard & Patricia	59 Stratton Road S	.25	8,050	19,450
Cloutier, Albert & Eileen	Old Peterborough Road	1.45	2,600	
	Letourneau Drive	.71	4,450	17,100
	157 Turnpike Road S,V		5,950	22,300
	Old Peterborough Road	1.27	5,500	12,500
Cloutier, Felix & Barbara	148 River Street S,V		3,400	9,950
Clyne, Timothy	Cheshire Street S		4,700	23,700
Cochrane, Helen	Howard Hill Road S	.88	8,450	29,600
Cochrane, Lawrence & Charlene	Squantum Road	8.41	12,300	
	Howard Hill Road		5,150	6,550
Cole, William & Carol Ann	Miliken Road	4.60	6,100	34,200
Coleman, William & Mildred	Parsons Lane	13.20	20,000	33,700
Coll, Archie	Pierce Crossing Road	3.94	18,500	48,700
Coll, Archie Jr & Helen	Old Sharon Road CUV	41.70	13,750	64,150
	" " "		4,000	20,250
	37 Pierce Crossing CUV	40.55	3,950	8,350
Coll, Arthur & Gladys	Tyler Road		2,950	2,650
	Tyler Hill Road	20.00	16,150	29,250
	64-66 Main Street S		4,650	52,850
	Tyler Hill Road		4,350	
	" " "	2.77	5,800	33,700
Coll, Kenneth				
Coll, Philip & Catherine	161 North Street S	6.45	13,800	47,900
Colleran, Ellen & Kathleen	Gap Mt. Road	2.20	5,600	39,100
	" " " CUV	8.89	5,100	
	" " " CUV	8.54	400	
	" " " CUV	20.30	900	
	Off Brigham Hill Road	9.00	1,000	
Collins, Melvin & Evelyn	Prospect Street S,V	.52	10,800	18,050
Columbus, Ronald	Burrington Ct S	.38	8,550	27,050
Comstock, Joan	Slade Road		1,800	
	" "	3.10	6,000	
Conley, Clifton & Sandra	Main Street S	3.40	16,450	15,950
Connolly, Edward & Veronica	Sawtelle Road V	2.40	5,200	11,500
Contoocook Lake Park Assoc.	Trotting Park CUV	8.00	200	
	" " CUV	6.00	150	
	" " CUV	2.50	50	
	" " P.O.	.20	4,950	
Cook, James Jr & Marilyn	Off Pierce Crossing CUV	12.00	6,950	47,150
Cormack, Robert & Mary	54 Main Street S	.07	4,400	52,000
Cormier, Donna	32 Spruce Street S	.26	3,650	9,650



NAME	Description and Value	Acres	Land	Bldg.
Cornellier, John	63 Squantum Road S	2.45	9,300	26,750
Correia, Joseph & Joanne Morin	Proctor Road	3.51	7,700	34,900
Costa, Paul	Waterway Ridge	1.11	5,950	1,500
Cota, Ernest & Arline	Lacy Road V		2,900	27,550
Cote, Ronald & Cheryll	Erin Lane	.51	8,500	37,800
Courchene, Hector & Flora	38-42 Turnpike Road S,V	.20	7,200	40,250
Courchene, Laura	Hillcrest Road S,V		6,600	11,900
Courchene, Norman & Rita	Ingalls Road CUV,V	27.70	6,750	32,950
Cournoyer, Marion	9 Old Peterborough Rd V	.62	6,100	24,500
Cournoyer, Philip & Paulette	58 Stratton Road S	1.06	14,700	27,900
Cournoyer, Randyl	76 Main Street S	.08	4,200	34,100
	80 River Street			9,800 34,400
Cournoyer, Randyl Jr & Patricia	72 Old Peterborough Rd S	1.19	13,250	27,200
	River Street S		11,500	16,300
Courtemanche, Edward & Ruth	Summit Drive			550 14,050 MH
Covey, Kenneth & Doris	Skyline Drive	1.67	5,450	32,400
	Skyline Drive	.47		500
Cox, George & Helen	Meeting House Road V	1.00	8,700	26,650
Coyle, Francis & Loretta	Brigham Road	13.00	6,650	
Crane, Clayton & Anita	18 Stratton Road V	.22	7,350	21,600
	28 Stratton Road S	.09	5,200	32,350
Craven, Stephen & Diana	Burrington Ct S,V	.35	8,150	29,150
Crawford, John Jr & Lynette	234 Stratton Road S,V	.46	7,350	22,950
Creelman, Hilda	Trotting Park		10,350	16,850
	Michigan Rd Fox Run CUV	3.36		50
Crocker, Esther	Hadley Road	1.12	4,400	3,800
	191 River Street		4,100	7,450
	119 North Street S,V	3.00	14,850	44,600
Croteau, Gary & Patricia	Contoocook Avenue V	.45	5,350	22,400
Croteau, Brian	Squantum Road CUV	16.60	10,450	20,850
Croteau, Gerald Jr	Crestview Drive	2.62	5,950	
	Crestview Drive	2.81	6,050	
Crowther, Susan	Lacy Road	1.00	5,950	21,800
Crowther, Ernest & Katherine	Lacy Road		4,000	
Cuddihee, Donald	Forest Park			450 9,700 M
Cullen, Christopher	Peterborough Street	8.00	11,850	
Cunningham, Richard & Jane	Meeting House Road S		4,650	27,250
Currier, John & Lucinda	94 Charlonne Street V		5,500	15,700



NAME	Description and Value	Acres	Land	Bldg.
Cutter, Edwin	Lincolns Corner Road	.62	6,050	3,800
	Old Dublin Road CUV	73.00	3,250	
	North Street S, CUV	48.00	13,900	25,900
	" " CUV	50.00	13,350	9,650
Cutter, Mildred	48 Turnpike Road		13,350	19,750
Dancause, Raymond & Elizabeth	72 North Street S		10,750	31,250
	180 Stratton Road S	1.69	16,550	31,950
	56 Peterborough St S	.16	6,250	47,300
Dargan, William & Katherine	239 Main Street S	.47	10,150	31,250
Darling, Philip & Margaret	Main Street	4.50	19,050	24,550
Davis, George & Sandra	52 School Street S, V		5,750	31,750
Davis, Edith	291 Main Street	.37	8,400	26,850
Davis, Peter Admin.	Off Frost Pond CUV	10.00	100	
	Bryant Road CUV	5.70	250	
	Bryant Road CUV	55.00	4,600	
Davis, Peter & Barbara	Old Dublin Road CUV	110.0	10,700	30,450
	" " " CUV	15.00	6,500	33,100
	23 Old Peterborough Rd	.22	3,500	23,700
Dawson, Sydnee	Forest Park V			1,650
Day, Gerald	Kevin Lane V	.51	8,850	26,550
Day, Roland Debell, Elwin & Carmella	Main Street	.25	2,450	
	Off Peterborough Street	.73	7,100	27,000
	" " "	1.97	7,900	
	Mountain Road	5.06	13,500	21,950
Dedo, Marty & Steven	Gilmore Pond Road	1.70	21,050	29,650
Degradpre, Charles	Hillcrest Road S	1.20	14,750	24,000
Degradpre, Felix				6,100 MH
Degrandpre, Gerald & Juliette	Gilmore Pond Road CUV	15.00	10,700	54,600
	45 Ridgecrest Road		8,550	43,350
Degrandpre, Gerald & Andrea & Charles & Collette	Ridgecrest Road	.89	6,300	
Deianna, Francis & Nancy	Trotting Park Road	3.00	8,450	15,400 MH
Deis, Lloyd & Callahan, Marcelle	Michigan Road	1.10	5,850	50,750
Dellasanta, Lorraine	178 North Street S	.36	4,900	12,150
Delrossi, Armand & Mary	132 Main Street V	.17	6,800	36,700
Delrossi, David & Elaina	East Main Street S	.23	7,700	37,350
Demski, Shirley	Forest Park			1,650
				6,700 MH
Demuth, Ralph & Leah	Waterway Ridge	4.42	8,250	31,250

NAME	Description and Value	Acres	Land	Bldg.
Depaul, James & Debra	Fitzwilliam Road	CUV 55.00	7,350	1,500
Depierrefeu, Alain	Sanders Road	CUV 25.00	1,100	
Deschenes, Albert	Nutting Road	CUV 8.00	8,250	11,900
	" "	CUV 59.50	3,050	200
	Shaker Farm Road	CUV 104.0	4,650	
Deschenes, Andre & Pamela	27 Grove Street	S .26	3,500	25,900
Deschenes, Arthur & Patricia	North Street		4,150	15,050
Deschenes, Eva & Schmaltz, Eunice	Gray Camp			6,450
	Snack Bar			7,050
	Sandy Shores			2,500
	Red Camp			5,400
Deschenes, Eva	Baldwin Ct	.14	5,200	
Deschenes, P Edward & Mary	68 Charlonne Street	S,V	6,000	43,800
	Forest Park	V		9,700 MH
Deschenes, Gilbert Jr & Yvette	Forest Park	V		2,100
Deschenes, Horace Heirs	Fitch Road	CUV 66.00	15,950	33,600
Deschenes, Joseph & Mae	134 Stratton Road	S .56	7,000	32,750
	White Road	.35	4,300	18,000
Deschenes, Joseph & Elizabeth	Old Peterborough Rd	S CUV 23.00	1,050	
Deschenes, Leo	Bryant Road	CUV 100.0	17,950	20,850
Deschenes, Paul	Old Peterborough	CUV,V 155.0	18,550	35,600
Deschenes, Rachel	45 Charlonne Street	.30	5,750	23,500
Deschenes, Raoul & Barbara	40 Old Peterborough Rd	.84	10,100	55,250
	River Street	2.80	7,400	16,500
Deschenes, Raymond Deschenes, Robert & Sharon	Darcie Drive	1.18	6,950	31,200
Descoteaux, Thomas & Eileene	Brendan Lane	.51	8,400	21,700
	Forest Park			700
Desjardins, Roger & Rowena	Forest Park			5,900 MH
Desmarais, Alfred & Marjorie	46 Pinecrest Road	S .69	8,100	25,550
Desmarais, Edward & Maureen	Dublin Road	3.22	8,700	45,550
Desmarais, Raymond & Constance	8 Prospect Street	S .44	10,250	27,650
Desmond, John & Patricia	Darcie Drive	1.00	6,400	33,250
Despres, Edward & Carol	52 Lawrence Street	.40	6,950	28,050
Despres, Paul & Peggy	Old Sharon Road	2.30	6,450	20,000
Despres, Raymond & Yvette	Mountain View Drive	1.00	7,250	36,350
Despres, Ronald & Shirley	Mountain Road	4.00	12,400	59,300
	Peterborough Street		9,100	20,450

NAME	Description and Value	Acres	Land	Bldg.
Despres, Ronald & Shirley	S 115-119 Peterborough St		5,400	39,550
	Pierce Crossing Road	.62	6,100	17,950
	Peterborough Street	.74	12,950	22,350
Desrosiers, Anita Estate	29 Ridgecrest Road	S .94	8,250	14,950
Desrosiers, Joseph & Mary	Cheshire Street	S,V .65	4,500	25,150
Desrosiers, Jules	Squantum Road		5,800	10,300
Desrosiers, Roland & Rachel	13-15 Ridgecrest Rd	V .86	5,800	60,450
	Pinecrest Road		4,300	17,000
Desrosiers, Wayne & Marcia	14 Tyler Hill Road	V 1.02	4,350	23,850
Devens, Ronald	13 Oak Street	S 1.02	4,700	23,450
Devens, Rose	17 Oak Street	S,V .16	3,250	16,400
Devlin, James & Anna	124 Main Street	S .84	9,250	48,100
Devlin, Francis & Regina	Peabody Hill Road	V 2.40	7,300	27,700
Devlin, Paul & Judith	Sunnyfield Drive	S,V .90	6,850	28,850
Devlin, William Jr & Rita	93 Charlonne Street	S,V	5,200	31,800
Diab, Joseph & Veronika	Sawtelle Road	V	4,500	26,250
	338 Main Street		15,650	25,300
Dill, James & Stacia	21 Grove Street	S,V .26	3,500	17,300
Dillingham, Arthur Jr & Gloria	Old Route 202 South	1.00	7,500	27,300
	Forest Park			7,550 MH
Dionne, Emile & Shirley				1,750
Dionne, Fernando & Norma	99 River Street	S,V	7,100	31,400
Dionne, Michael & Linda	Lawrence Street	S 1.48	10,050	14,300
Dionne, Paul & Patricia	104 River Street	S	5,250	22,150
Dishong, George & Eva	Bryant Road	CUV,V 5.00	6,050	46,600
Dodge, Raymond & Arlene	Old Peterborough Road	.68	7,150	23,400
Doherty, Michael & Virginia	Mountain View Drive	1.00	5,750	33,600
Dombroski, Stanley & Betty	19 Crestview Drive	2.02	7,500	41,400
Donahue, John & Cook, Cynthia	South Shore Drive	4.15	8,050	21,250
Donaway, Arnold & Sharon	86 Webster Street	S	5,050	20,500
Donnelly, Patricia Ann & Janet	Amos Fortune Road			9,200 MH
Donovan, Glenn & Jacquelyn	77 River Street	S	7,750	18,950
Doucette, Cathy	66-68 River Street	S	6,450	30,550

NAME	Description and Value	Acres	Land	Bldg.
Douglas, Donald & Thelma	8 Contoocook Ave	.44	6,850	29,850
Dower, Walter & Anna	70 Prospect Street S	.51	10,700	14,100
Draper, Donald & Edith	Gilmore Pond Road		22,000	29,500
Draper, Mildred	Ingalls Road CUV	45.00	1,050	
	Gilmore Pond	4.04	57,500	32,550
	Ingalls Road CUV	67.00	14,450	49,050
Draper, James, Jr	Gilmore Pond Road	4.06	22,200	55,650
Draper, Judith Young	Parker Road	10.50	8,250	26,300
Drew, Alan & Ralph	Bryant Road	5.00	9,250	
Drew, Dana & Daneault, Cynthia	Forest Park			6,400 MH
				700
Drew, Leslie & Doris	Rindge Road V	28.00	15,200	24,700
Drinker, Susan	Main Street JC S	.25	6,450	35,800
Driscoll, Laurence	Sunset Drive	2.44	9,850	35,350
& Patricia	Off Peterborough Street	.08		1,800 MH
Drumlin Corp.	Fitzgerald Drive	11.85	23,600	
	Squantum Road	.05	3,150	
Dublin, Peter & Jana	Hunt Road	5.14	22,250	16,750
	" "	2.80	8,300	
Duckworth, Lynn & Ruth	31 Cross Street S	.24	3,800	24,200
Dusenberry, James & Margaret	Gilmore Pond Road		18,600	28,450
	" " "		4,250	
	" " "	2.11	18,000	
Duguay, Wilfred	40 Oak Street S	.16	3,550	7,050
Duncan, Alice	16 Carmella Drive	1.13	5,950	34,100
Duncan, George	Old County Road CUV	74.00	3,300	
Dunn, Robert & Sally	Gilson Road	7.60	14,650	27,600
Dunning, Dennis	Gilmore Pond Road		2,750	21,350
Dunning, Lloyd & Beth	Squantum Road S		4,150	22,800
Dunton, George & Rose	Baldwin Road V	.51	4,700	20,600
Dunton, Kenneth & Norma	Letourneau Drive V		13,300	26,900
Dupre, John & Bettina	Emery Road	2.00	9,350	16,850
Dupuis, Aldie & Grace	Forest Park V			8,600 MH
				250
Dupuis, Gary & Elena	Ingalls Road	5.10	6,100	
Duquette, Mary & Kenneth	Fitzwilliam Road	.50	7,000	28,850
Durand, Rene Sr & Rita	112 Peterborough St S,V	.15	6,000	47,250
Duval, Edith	78 Ridgecrest Road S,V	.34	4,800	19,500
Duval, Eva	14 St Jean Street S		4,650	21,350
Duval, August & Charlotte	30 Ellison Street S,V		13,100	46,800
Duval, John	5-9 East Main Street		5,200	26,250
	31 Hamilton Court	.59	6,650	29,900
	158 Stratton Road S	.60	9,750	28,450
Duval, Rene & Leonie	125 River Street S	5.50	9,200	21,300
Duval, Elizabeth	11 Grove Street S	.26	4,000	12,550
Duval, Jaqueline	46 Goodnow Street S		3,250	11,600

NAME	Description and Value	Acres	Land	Bldg.
Eastman, Philip Sr & Sandra	River Street		3,050	20,250
Eaton, Debrah	Lincolns Corner Road	2.05	8,000	24,250
Eaves, Alton & Jean	Lincolns Corner Road	V 6.00	12,500	3,650
Eaves, Ernest & Barbara	Emery Road	V 2.00	6,250	38,900
Eaves, Elinor	Main Street	V .80	9,300	40,850
Eaves, Emler-Heirs	Bryant Road	CUV 36.25	2,400	
	Lincolns Corner Road	3.00	1,800	
Eaves, Don	54 River Street	S,V	11,200	42,100
Eaves, Howard & Jean	Bryant Road	CUV 14.00	8,000	21,650
	Off Old Fitzwilliam	CUV 12.50	550	
Eaves, Norman	Lehtinen Road	CUV 78.00	7,450	9,050
	" "	CUV 38.00	1,000	
Eaves, Ray & Roseanne	Lincolns Corner Road	5.00	5,950	
Ecklund, Eric & Alice	Mountain Road	.40	4,700	18,500
Edmunds, Frances	Forest Park			450
				9,700 MH
Edwards, Bruce & June	43 Peterborough Street		7,200	54,650
Egan, John & Charlotte	228 Stratton Road	S .29	6,600	19,300
Eichin, Earl & Polly	South Hill Road	3.30	11,000	33,300
Elite Laundry Co Inc	106 Peterborough St	S .11	5,300	12,700
	27 Laundry Road	S 2.40	9,650	25,300
	Rear Peterborough St.	S .09	5,100	1,200
	12 Laundry Road	S		26,900
Elliott, Elsie & William	Lincolns Corner Road	V 1.12	7,300	29,050
Elliott, Gerald & Deborah	Squantum Road	V .55	5,600	17,850
Ellis, Bertha	90 Forest Park			400
				10,650 MH
Ellis, Bruce & Brenda	Harling Street	1.09	7,300	21,050
Ellis, Edmund & Beatrice	169 River Street	S,V	3,550	13,300
Ellis, Leona	94 Webster Street	S,V .16	3,450	13,600
Ellison, Vivian	Main Street	S 5.00	26,800	72,750
Ely, David & Priscilla	Squantum Road	V 1.30	6,950	17,150
Emberley, Dennis & Mary	Squantum Road	S	4,950	20,900
Emerson, Mary Hope	Mountain Road	CUV 77.00	21,750	33,800
English, Jennifer	Fitzwilliam Road	CUV 10.00	450	
English, Margaret	Gilmore Pond Road	5.94	64,100	53,250
Enos, Charles & Phyllis	Forest Park	V		1,450
				11,550 MH
Ernst, Frederick & Jane	Slade Road	3.00	4,750	
Ernst, Jane	Slade Road	V 2.30	35,100	17,900
Eshelman, Elvin & Sharon	4 Burrington Court	S .25	7,650	21,550



NAME	Description and Value	Acres	Land	Bldg.
Esty, Wayne & Laura	Bryant Road	2.00	5,900	32,650
Evans, Fred	Forest Park			950
				9,700 MH
Evans, Marshall & Cheryl	Howard Hill Road		13,950	27,300
Evans, Rachel & Llewellyn	Main Street	S	9,050	40,650
Faford, Arthur & Marie	Contoocook Lake		12,000	7,900
Fairbanks, Fred & Priscilla	Old Fitzwilliam Road	V 6.00	10,150	34,200
Fanning, Richard & Beverly	Rindge Road	CUV 38.00	300	
Farrell, Robert & Joan	Squantum Road	4.14	16,350	32,800
Favreau, Francis & Catherine	Jock Page Road	CUV 51.80	2,300	
Feeley, Hugh Jr & Patricia	Gibbs Road	3.70	6,200	
Feer, Robert	Spruce Street	S .36	5,050	23,650
Felch, Clyde, Anne & Linda	Lacy Road	V	4,700	53,300
Felch, Linda & Clyde & Anne	Off River Street		2,200	5,100
Fellows, Susan Parry	Thorndike Pond Road		26,200	4,550
Feltus, Bruce & Mary	Old Peterborough Road	12.01	7,550	
	" " "	4.40	8,650	28,900
Fernald, Melville & Grace	259 Main Street	.70	7,500	22,500
Feugill, Richard & Denise	13 Stratton Road		8,000	57,700
Field, Daniel & Sherilyn	93 Prospect Street	S .40	9,400	26,750
Field, John	End Hathorn Road	CUV 69.00	6,700	4,250
Field, Joseph & Martha	Gilmore Pond Road	S,V	4,000	18,250
Fish, Daniel	Squantum Road		3,900	
Fish, Fred & Bertha	206 Squantum Road		7,200	15,550
Fish, George Sr & Lillian	26 Parent Street	S	4,900	34,050
	Parent Street		4,750	
Fish, Diane	Gilmore Pond Road	S	1,750	22,200
Fisher, Austin & Ann Marie	Squantum Road	.65	5,750	24,700
Fisher, Donald & Barbara	Off Lincolns Corner Rd	2.00	6,800	47,800
Fitzgerald, Lewis	Prescott Road		12,150	55,800
	Squantum Road	.45	2,450	
Fitzpatrick, Delbert & Madeline	River Street	V 1.00	4,000	4,500 ME
			3,300	
Flateau, Elaine & Janna	Meeting House Road	.75	7,550	28,900



NAME	Description and Value	Acres	Land	Bldg.	
Florence, Kenneth & June	Forest Park	V		9,700	MH
Foley, Michael	Crestview Drive		6,200	3,250	
Fontaine, Alfred & Blanche	Lehtinen Road	V	6.07	11,850	34,900
Fontaine, Kevin	Lehtinen Road		2.28	9,600	24,550
Forbes, Nicholas & Nancy	Lincolns Corner Road		1.60	5,400	29,700
Forcier, Albert	17 Blake Street	S,V	.22	6,900	29,800
Forcier, Frederick & Pauline	Old Fitzwilliam Road	V	17.50	15,350	34,550
Forcier, Joseph Jr & Cindy	Old Fitzwilliam Road	V	3.60	5,800	27,000
Forcier, Homer & Frances	Burrington Street	S,V	.23	7,450	29,650
Forcier, Mary	Burrington Ct		.55	9,800	33,800
Forcier, Valerie	18 Peterborough Rd	S	.12	5,400	33,550
Ford, Helen Trustee	South Hill Road		11.40	14,200	58,300
	" " "		2.70	7,400	2,500
Forest's Ramp Assn	Slade Road		4.02	8,150	
	" "		5.12	14,500	
	" "		1.20	19,750	150
Forlenzo, Patrick Jr & Elizabeth	15 Oak Hill Drive		1.15	5,950	35,000
Forry, David & Kathryn	Squantum Road	V	1.25	8,450	40,850
Foster, Hugh & Barbara	Slade Road		8.30	54,400	8,450
Forstrom, Ronald & Elvira	Burrington Ct	S,V	.55	10,100	28,050
Foss, Andrew & Carol	Lincolns Corner Road		2.03	7,950	23,900
Foster, Caron	Baldwin Road - PRA			2,100	MH
Foster, Delores	130 Main Street	S		7,550	31,400
Foster, Katherine	Slade Road		.52	12,600	6,250
Foster, Walter	Slade Road		7.10	14,100	32,400
Fournier, Wilfred	36 Grove Street	V	.21	3,400	15,050
Fournier, Bertrand & Pauline	Hillcrest Road	S,V	.30	7,100	19,950
Fox, Olive	Forest Park			6,400	MH
Fox, Ray & Monique	19 Coolidge Road	S	.24	6,950	22,000
Franklin, Daniel & Shoko	Off Howard Hill		2.87	8,950	25,450
Franzen-Langa, Robt & Emily	Hadley Road		4.30	7,500	27,950
French, Patricia	Blackberry Lane		.72	1,350	3,500
Fries, Phylis	15 Tyler Hill Road			6,850	27,150
Fritz, Susan	Gilson Road		.92	19,300	40,650
Fududa, Glen & Diane	Squantum Road		6.05	10,200	
Fuerder, Judith	Camp Rockaway			7,450	12,600
Fullem, Matthew & Alberta	Mountain View Drive	V	10.40	12,850	77,150
Fulton, Alice	44 Burrington Street		.35	9,800	19,100
Furze, Richard & Darline	Paradise Lane		.68	6,650	37,250
	" "		.58	2,750	

NAME	Description and Value	Acres	Land	Bldg.
Gagnon, Andre & Betty	Lacy Road V	2.00	5,500	4,350
Gagnon, Elieanna	54 Peterborough Street S			8,350
Gagnon, Laurence	Mountain Road	9.43	16,000	
Gallup, Henry & Diana	Mountain Road	6.00	14,100	30,350
Garfield, Curtis & Deschenes, Mari	on Lincolns Corner CUV	103.0	4,850	
Garfield, Donald	51 Burrington Street S	.28	6,050	22,650
Garfield, J Stevens & Constance	Lincolns Corner Road V	.64	6,100	22,350
Gates, Edith & Bush Lind	Michigan Road East		6,600	17,400
Gaudet, Michael & Sandra	Hillcrest Ct S	.34	7,050	32,850
Gauthier, Alfred & Gilberte	11 Spruce Street S	.22	3,450	13,450
Gauthier, Alfred & Carol	37 Oak Street S	.14	3,250	26,750
Gauthier, Karen	24 Spruce Street	.21	3,350	18,500
Gauthier, Kathryn	54 Charlonne St S		4,700	18,750
Gauthier, Mark & Deborah	Gilmore Pond Road CUV	102.5	9,650	40,000
	" " "		100	
Gay, William & Ruth	Highland Avenue S,V	1.70	10,000	27,500
Gehrunge, Fred & Laura	Dublin Road	2.19	29,500	15,400
Gentsch, Doris	Gilmore Lane Road	3.00	150	
Gentsch, Lucy	Pinecrest Road S	.60	7,100	4,750 MH
Germana, Richard & Elaine	Jennifer Lane	1.03	4,650	26,000
Getty, Gordon Jr & Julianna	102 Old Fitzwilliam Rd	7.16	8,700	24,800
Gibbons, William Jr & Miriam	Off Old Rte 202	1.00	5,100	
	Dublin Road	1.64	7,450	47,300
Gilman, Nelson & Marie	Lincolns Corner Rd CUV	27.00	10,750	19,600
GINNA Jr, Robert & Margaret	Proctor Road CUV	8.50	2,500	4,550
	" " CUV	2.80	6,900	45,450
Ginsberg, William Heirs	Gilson Road	3.90	46,550	87,400
Gionet, Livain & Jeannette	Forest Park			10,350 MH
				750
Given, Aylmer Jr & Mary	173 North Street S,V	.02	4,100	26,400
Given, Michael	Lincolns Corner Road	3.43	11,200	2,800
Given, Stephen	Crestview Drive	3.45	6,500	
Glavey, Alfred & Estelle	Old Keene Road	2.14	8,200	14,200
Glimenakis, William & James	86 Peterborough Street	1.08	22,550	69,650
Goday, William & Jeanmarie	South Shore Drive	1.00	5,850	31,550
Godin Realty Co	1-17 Main Street S	.53	23,100	164,200

NAME	Description and Value	Acres	Land	Bldg.
Goldberg, Mark	Old Sharon Road	1.60	725	
	" " "	.58	1,075	
Goodell, William & Pauline	Forest Park	V		11,000 MH 1,000
Goodman, Harold & Maria	Gilson Road	V .66	6,350	31,800
Gordon, Bruce & Irene	135-137 North Street	S	2,650	23,000
Gordon, Donald & Patricia	178 Main Street	S,V .48	9,650	31,800
Gordon, Rick & Martha	58 Prospect Street	S 1.46	14,850	23,900
Gordon, Robert & Pamela	Gilmore Pond Road		1.39	4,200 27,350
Gorecki, Michael & Cathy Ann	Old Fitzwilliam Road		.54	5,800 25,000
Gorski, Joseph & Jeanette	Hillcrest Court	S,V .55	4,950	22,550
Gorski, Stephen & Diana	7 Kevin Lane		.92	9,150 24,950
Gosselin, Louis & Donna	Oak Hill Drive		1.25	6,050 1,500
Gould, Margaret	Prescott Road	CUV 54.00	21,550	50,700
	" " "	CUV 39.00	2,300	
Goulet, Clifton & Sandra Lee	123 Peterborough St	S	4,450	24,000
Gourd, David & Grace	Main Street	JC	5,800	34,900
Grames, James & Lisa	Squantum Road		9,800	32,100
Gramm, Herbert & Colette	Peabody Hill Road	CUV 56.80	1,600	
	Gilmore Pond Road	CUV 11.00	36,000	38,850
Grant, Bernard	Turnpike Road		2.00	6,950 16,000
Grant, Clara	Slade Road		5.03	8,500 85,800
	" " "		.17	7,050 100
Gravel, Henry Jr & Maureen	Ingalls Road		2.90	6,350 18,550
Gravel, Henry & Lemieux, Howard	Bourgeois Street	S .17	3,400	30,700
Graves, Mary	Main Street		9,950	41,200
Gray, Howard & Grace	314 Main Street	S	7,800	16,350
Greene, Florence & Bancroft	South Hill Road		6,700	19,950
Greene Estate	Mountain Road	CUV 20.00	450	
	South Hill Road	CUV 147.5	27,050	49,150
	Main Street	JC 3.20	20,950	55,050
Greene, Theodore	South Hill Road		1.25	13,850 8,650
Greene, Samuel & Benjamin & Jeremy	Blackberry Lane		.72	1,350 3,500
	South Hill Road		24.00	600
Greene, Nancy	Mountain Road	CUV 10.00	450	
	Main Street		16,200	43,800
Greenhouse, Virginia	8 Contoocook Road		4,000	8,000
	Contoocook Road		.40	400
Greenough, Patrick & Susan	Cheshire Street	V .40	4,150	20,500

NAME	Description and Value	Acres	Land	Bldg.
Gregory, Charles & Mary	Mountain Road	10.00	23,200	54,300
Gregory, Judith Palache	Old Mill Road	10.00	19,350	32,850
" Trustee	Mountain Road	CUV 86.00	22,550	46,600
Gregory, Mary Palache	Mountain Road	CUV 87.00	3,900	
Gregory, Peter & Mimi	South Hill Road	8.75	14,000	33,900
Grenier, Gerard & Roselyn	Cross Street	S,V .29	4,200	31,100
Griffin, Daniel & Anne	Off Old Fitzwilliam 243 Old Peterborough S	CUV 16.65	4,200	60,500
" & Quinlan, Virginia	Old Fitzwilliam Rd	CUV 71.16	3,150	
	" " "	CUV 71.00	10,050	23,100
Griffin, David	33 Stratton Road	S	4,750	42,050
	9 Cross Street	S .13	3,150	23,400
	32 Turnpike Road	S	4,900	53,150
	139 North Street	S .15	2,900	20,100
Griffin, Joseph	125 Highland Avenue	1.12	11,000	21,900
" & Helen	139 Highland Avenue	1.90	17,100	34,500
Grimshaw, George	Slade Road	2.30	35,250	25,250
Griswold, Charles & Nancy	Highland Avenue	S 1.52	7,550	40,350
Griswold, David & Esther	Highland Circle	.51	3,000	21,150
Grodin, Richard & Edith	Prescott Road	SOL, CUV, V 11.00	11,600	67,100
Grosso, Gregory & Susan	Prescott Road	1.76	4,650	39,550
Grummon, Louise	Squantum Road	CUV 51.14	11,800	46,500
	" "	CUV 16.00	2,600	
Guillaume, Edward	60 Old Peterborough Road	1.05	8,250	18,200
Guitar, Telesphore & Marie	74 Stratton Road	S 1.57	13,450	37,200
Gundlach, Thomas & Gwendolyn	Jennifer Lane	1.03	4,400	31,450
Gummerson, Winifred Estate	Harkness Road	.17	4,250	14,300
Guptill, Alfred	Darcie Drive	V 1.00	6,400	28,800
Guptill, Frances	Gilmore Pond Road	S	2,450	16,900
Hackett, Beatrice	38 Cross Street	S,V .17	3,350	14,550
Hadden, Sarah	Slade Road	CUV 22.40	550	
Hadley, Beneta	Baldwin Road			500
				2,250
Hadley, Franklin	Squantum Road	1.71	7,100	20,000
Haggblad, Joe & Diane	Baldwin Road - Pratt			2,300
Hagerman, Marie	Prospect Street	V .34	8,800	33,400
Hagstrom, Ronald & Jill	119 Squantum Road	S,V .22	5,750	32,950

NAME	Description and Value	Acres	Land	Bldg.
Haines, Peter & Janet	83 Forest Park			750 14,250 MH
Halbedel, William & Rita	1 Burrington Court	S	8,250	24,200
Haley, Edward	Damon Lane		5,100	19,050
Haley, Michael	Old Peterborough Road	2.06	8,000	29,050
Halfpenny, James & Pauline	225 River Street	V	5,050	21,100
Hall, Kim & Debra	232 North Street	S .70	5,450	19,600
Hall, Rita	55 Burrington Street	.28	8,700	15,800
Halper, Lorna	Thorndike Pond Road	7.56	7,500	
Hamilton, Arthur & Cynthia	422 Main Street	JC 7.80	23,750	30,300
Hamilton, Edwin & Janet	Turnpike Road	.71	14,750	32,250
Hamilton, Mark & Karen	182 Mountain Road	1.50	9,350	36,400
Hamilton, Sylvia	Main Street	JC	7,750	40,500
Hamilton, Mary	51 River Street	S .03	5,900	31,100
Hamilton, Sylvia	Proctor Road	CUV 60.00	2,700	
Hamilton, Tully & Virginia	Old Peterborough Rd	CUV 11.00	7,400	31,950
Hamlen, Doris	Mountain Road	10.00	15,500	12,700
Hamlen, Caroline	ETAL Mountain Road	CUV 73.00	23,500	65,500
Hammer, Hannah & Harold	Bryant Road	.86	1,100	
Hammer, Hannah	Bryant Road	8.00	21,650	19,650
Hammond, Dorothea	21 Prospect Street	S 9.00	17,100	32,650
Hammond III, Norris	42-44 Peterborough	S	4,250	29,600
Hampsey, Bernard Jr	144-46-48 North St	S 1.00	5,350	28,750
" & Jean	Erin Lane	1.28	15,400	38,900
"	"	.45	4,600	
Hampsey, Jean	Dublin Road		8,125	5,575
" & Tremblay, Pauline	107 Peterborough St	S .26	7,550	43,000
Hampsey, Bernard Jr & Jean & Royce		CUV		
Charles Jr	Old Peterborough Road	58.00	850	
Hampshire Village Group	Plantation Drive	5.14	51,300	656,950
Hampton Park Corp.	Dublin Road	CUV 205.0	68,300	89,050
"	"	CUV 45.00	8,350	5,550
"	Mountain Road	CUV 31.00	3,400	1,200
Hanan, David	Proctor Road	V 5.15	9,850	27,900
Hannan, Grace	Sunnyfield Drive	S,V .40	5,650	20,250
Hannon, Gertrude	Sawtelle Road	V 2.00	11,250	42,450
Hanson, Ellis	Fitzwilliam Road	CUV 72.00	6,750	
Hanson, Robert & Andrea	49 Highland Avenue	S 2.81	8,650	31,150
Happ, Howard & Ann Marie	15 Aetna Street	S .19	7,200	24,500
Harling, Elsie	24 Spruce Street	.24	3,700	20,700
"	Spruce Street	.18	750	
Harmon, Hobart & Linda	140 Highland Avenue	S .76	7,600	35,100



NAME	Description and Value	Acres	Land	Bldg.
Harris, John	Slade Road CUV	174.0	17,900	
Harris, Phillip & Rita	Dublin Road		30,250	22,100
Harris, Wayne & Florence	Hillcrest Road	.79	10,200	23,800
Harrison, Bruce & Julie	Squantum Road		7,250	23,900
Harrsen, Frederick & Grace	Halfway House Road V	4.00	14,650	43,150
Hart, George & Helen	South Hill Road V	3.30	9,050	22,650
Hart, George	60 Ridgecrest Road S	.55	5,750	22,550
Hart, George & Sandra	Sanders Road	10.30	7,550	
Hartwell, Freddie	10 Birch Street S,V	.18	3,400	12,100
Hartwell, Nelson & Linda	55 Oak Street S	.23	3,350	17,350
Hartwell, Richard & Lois	98 Peterborough St S,V		6,550	32,450
Harvey, Herbert Jr & Pauline	Jennifer Lane		7,850	33,900
Harvey, Herbert Sr	Old Peterborough Rd V	.50	5,050	13,900
Harvey H Inc	Gilmore Pond Road S		5,150	80,700
	Crestview Drive	2.90	8,600	27,200
	58 School Street S		3,150	13,300
Harvey, Jo-Ann	Michigan Road	1.09	5,950	28,300
Hasel, Betty	Slade Road	2.30	14,125	
Haskell, Dean & Cynthia	138 Howard Hill Rd		9,200	21,100
Haskell, George & Judith	Old Fitzwilliam Road V	5.00	7,750	30,100
Haskell, Mark & Magdalena	Crestview Drive	2.00	4,050	
Haskell, Ray & Carla	Gilmore Pond Road S	.76	4,800	30,450
Hat Enterprises	Eaves Whse			300
Hautanen, Alan	Old Fitzwilliam Road V	2.00	5,800	
Hautanen, Bruce & Janice	Old Fitzwilliam Road		9,850	25,400
Hautanen, Eino & Marie	2 Maple Street S	.16	3,300	11,500
Hautanen, Yvonne	Pinecrest Road V	.58	7,100	5,250 MH
Hautanen, Elaine	7 Juniper Street S,V	.17	3,150	19,450
Hautanen, Lena	17 Baldwin Court S,V	.13	5,000	11,700
Hautanen, Toivo	47 Pinecrest Road S		4,500	5,000 MH
Hautanen, Walter & Elaine	River Street	2.60	6,100	32,150
	" "		2,400	8,700
				10,000 MH
Hautanen, William & Agnes	Pinecrest Road S	.34	3,650	400
Hawkins, Robert Jr & Nancy	Michigan Road - Fox Run	1.00	5,850	28,000
Hay, Gordon	Crestview Drive	5.10	6,200	
	" "	4.91	6,100	
Haynes, Winifred	137 Howard Hill Road V		10,750	18,400
Hazen, Jean	Off Mountain Road CUV	18.00	13,250	33,000



NAME	Description and Value	Acres	Land	Bldg.
Hazleton, John & Mildred	Contoocook Road	V	9,700	
Hazleton, Myrtle	30 Pinecrest Road	S .68	16,650	39,950
Heath, Donald & Patricia	93 Turnpike Road		7,550	28,750
Hecklinger, Mark & Susan	Eastwood Road	1.40	7,000	43,150
Hedman, C David & Ellen	Moore Pike	V 1.89	7,500	36,400
Hedstrom, Kenneth & Mildred	30 Michigan Road	1.00	5,850	31,600
Heil, Bernard	Lincolns Corner Rd	V 1.49	10,200	24,200
Heil, John	Fitzwilliam Rd	5.00	13,350	66,600
	" "	.70	4,200	
	" "	4.00	2,000	
Heinonen, Robert	11 St. Jean Street	S	3,350	3,750 MH
Helstein, William	Old Peterborough Road			4,200 MH
Henault, Martha	40 School Street	S	7,500	22,700
Hendershot, Moniker	34 Forcier Way	.23	5,600	18,550
Hennessy, Eugene & Kathleen	Dublin Road	6.10	12,000	28,400
Herman, Deborah	Old County Road	CUV 40.00	6,950	54,100
Hermanson, Carl & Anne	34 Hadley Road	V 3.00	8,100	17,750
Hertrich, Russell	337 Main Street	2.60	95,550	473,900
	Main Street - Jaffwood	S 1.40	7,450	
Heywood, Robert & Della	130 North Street	S .12	3,350	21,000
	Amos Fortune Road	CUV 17.66	1,800	
Hildreth, Richard	Contoocook Ave	V .41	5,300	19,200
Hill, Ano & Edward	39 Charlonne Street	S 1.45	7,550	16,250
Hill, Herbert Jr & Laude	146 Squantum Road	S .46	4,600	26,600
Hill, Merrill	Slade Road	.68	3,850	3,900
	" "	V 1.52	7,000	34,300
Hill, Reynald & Donna	Lincolns Corner Road	V 3.35	11,600	24,000
Hill, Richard & Katherine	86 Old Peterborough	S 1.15	9,800	44,500
Hill, Reginald & Lorraine	93 Squantum Road	S,V	6,100	25,500
Hillman, Helen	Fitzwilliam Road	8.00	13,500	78,900
Hillsmith, Fannie	Gilson Road	.88	10,800	28,700
Hinman, John	Witt Hill Road	1.65	8,200	21,400
Hipson, Peter & Nang	South Shore Drive	1.21	6,000	31,250
Holmes, Bernard & Diane	Point Road	1.00	15,600	35,250
Holt, Isaac	Baldwin Road			300
				9,150 MH
Homo, Duaine & Patricia	Old Peterborough Road	.85	7,450	16,600
Hooper, William & Evelyn	Old Fitzwilliam Road		2,250	3,350
	Gilmore Pond Road	V 3.60	9,450	34,750
	" " "		10,700	

NAME	Description and Value	Acres	Land	Bldg.
Hoover, John & Beverly	Ingalls Road CUV	32.40	1,750	
Hoppe, Paul & Belanger, Normand	96 Webster Street S	.18	3,200	27,200
Horton, Jayne Brown	Slade Road	14.00	49,300	12,750
Hotaling, Michael & Kyle	2 Oak Hill Drive	1.01	6,300	35,350
Houghton, Marion	11 Burrington Ct S	.50	9,400	32,150
Houghton, Owen & Norma	Old Peterborough Road	3.60	8,600	41,450
Houston, David	Knight Road	1.15	15,200	81,550
Houston, David & Jeffrey	11 School Street		5,750	32,100
Houston, David & Patricia	Knight Street	6.98	21,750	126,250
	Webster Street	1.69	4,200	24,650
Houston, Patricia	Amos Fortune Road	34.50	9,650	31,200
Howard, Dixie	Mountain Road CUV,V	10.00	18,200	37,700
Howard, Gary & Donna	31 Blake Street	.78	20,650	10,600
Howarth, John & Gayle	Hunt Road V	.92	8,600	31,150
Howe, William Jr & Sandra	Forest Park			6,050 MH
	Trotting Park			1,000
Hrones, John A Jr	Trotting Park	.41	2,370	3,390
Hrones, John & Margaret	Trotting Park	.41	2,370	3,390
Hrones, Stephen	Trotting Park	.41	2,370	3,390
Hubbard, John	Gilson Road	2.00	7,750	16,700
Hubbard, John & Sadie	Gilson Road	.04	1,500	
Huggett, William & Catherine	Kevin Lane V	.51	8,400	30,400
Humphrey, Stephen & Barbara	Crestview Drive V		5,850	28,950
Hunt, Hazel	56 Squantum Road S,V		8,200	26,850
Hunt, James & Susan	Main Street JC S	.61	8,000	20,700
Hunt, Leon Estate	32 Prospect Street	.75	12,400	23,350
Hunt, Virginia	Bryant Road	.75	8,850	19,250
Hurd, Ronald	Contoocook Rd	.27	5,750	18,150
Hurlin, Nathan & Daniel	Slade Road	3.80	10,050	54,300
	" "		2,400	1,050
Hurlin, Priscilla	Slade Road	1.72	27,800	83,350
Hyatt, Paul	Baldwin Road			2,050 MH
Irish, Delmar & Margaret	Forest Park			13,650 MH
	Fitzwilliam			500
Isaacs, Nancy		2.70	9,100	15,250
Jack, William Jr & Betty	Shaker Road CUV	39.00	3,800	21,500
Jackson, Andrew & Karen	143 Stratton Road S	.65	8,050	18,850

NAME	Description and Value	Acres	Land	Bldg.
Jackson, William & Janet	Slade Road	1.00	19,300	64,050
Jackson, W Michael & Mary	Ellison Street S		7,750	40,350
Jacob, Linda	Gilson Road		16,900	44,550
Jacoby, Justine	Old Peterborough Rd CUV	26.00	700	
Jacoby, Mary	Old Peterborough Rd CUV	85.00	6,850	350
	" " " CUV	233.0	17,050	62,300
Jaffrey Gilmore Foundation	Main Street S		20,900	81,500
Jaffrey Center Village Improvement Society	Main Street JC		9,200	
	Melville Academy		5,600	17,950
Jaffrey Family Associates	1-3 Alder Ct	6.80	109,550	360,050
Jaffrey Square Masonic Corp.	Charlonne Street		5,450	27,000
Jaffrey War Memorial Comm.	36 River Street		9,250	
Jaffrey Womens Club	Main Street		9,550	31,450
Jaillet, John & Theresa	6 South Shore Drive	1.16	3,000	
Jal Realty	Gilmore Pond Road		6,850	137,000
Jalbert, Robert & Carolyn	168 North Street S,V		5,500	25,550
James, Raymond	Brigham Road CUV	177.4	7,950	
Jarest, Faith	70 Ridgecrest Road S	.38	4,150	22,050
Jayne, Wendy	11 South Shore Drive	3.40	6,100	26,500
Jeffries, Graham & Elizabeth	Mountain Road	10.00	28,200	29,700
Jeffreys, Robert	Forest Park			1,450
				6,400 MH
Jevne, Carl & Christine	Old Peterborough Road	.55	4,800	26,000
Jewell, David & Wilma	Dublin Road	.50	100	
	Dublin Road CUV	15.80	300	
	" " CUV	4.90	8,950	9,050
	Dublin Road	5.70	8,150	9,850
Jewell, Daniel	Gilson Road CUV	13.90	10,150	30,600
Jewell, Dexter & Suzanne	Lincolns Corner RD CUV	61.00	9,800	1,450
Johanson, Ingrid	" " " CUV	64.00	9,700	9,150
Johanson, Sven & Lillie	Lincolns Corner Rd	2.30	5,350	8,400
	88-90 Main Street S		7,700	37,050
Johanson, Lillie	Lincolns Corner Rd CUV	99.00	12,900	24,500
Johanson, Sven	Frost Rd CUV	38.00	1,700	
	Lincolns Road CUV	24.00	1,100	
Johnson, Daniel	Gilmore Pond Road	9.00	12,450	9,200
Johnson, Elizabeth	Turnpike Road	13.00	5,450	24,550
Johnson, Ellen	Hillcrest Court S,V	.32	5,500	22,800
Johnson, Everett	Pine Street V	.26	4,050	22,650
Johnson, Margaret	Thorndike Pond Road	.95	8,400	37,300
Johnson, Marion	Gilmore Pond Road CUV	22.00	1,000	
	" " "	2.40	43,000	75,950

NAME	Description and Value	Acres	Land	Bldg.
Johnson, Richard & Pamela	27 St. Jean Street		5,200	11,200
Johnson, Robert & Elizabeth	Drumlin Park	2.83	14,550	310,500
	Fitzgerald Drive	2.58	13,000	
Jones, James & Edith	Fitzwilliam Road CUV	12.40	7,600	23,150
Jones, James & Peggy	Pierce Crossing Rd CUV	14.00	8,550	57,800
Kaminski, Bernard	Turnpike Road	V 3.40	7,700	43,950
Kandoll, Samuel & Deborah	15 Birch Street		3,450	18,600
Kates, James	45 Old Peterborough	S 1.50	7,600	24,400
Kaufmann, Peter & Janice	Old Peterborough Road	2.90	8,100	31,700
Keating, Lois Shaw	Thorndike Pond Road	S .71	6,700	44,450
Keating, Peter & Shirley	37 Wheeler Street	S .59	13,300	29,000
	Wheeler Street	.20	2,200	250
Keegan, Richard & Marion	4 Amos Fortune Road	2.67	13,750	36,650
Kell, Thomas & Louise	Blackberry Lane	17.00	18,200	74,250
Kelly, Ann Marie	Prospect Street	1.13	4,050	
Kemmis, David & Nancy	Gilmore Pond Road	1.00	7,100	21,500
Kemp, David & Edith	17 Charlonne Street	S	3,750	39,700
Kennedy, James & Barbara	Cutter Hill Road	1.19	15,850	57,200
Kenney, Eugene & Christine	Forest Park	V		7,050 MH
				1,300
Kenyon, Mark & Gale	Hunt Road	1.80	6,650	40,450
	" "		2,450	250
Kenyon, Ross & Linda	Gilmore Pond Road	S .50	4,150	25,900
Ketonen, Theodore & Sylvia	Darcie Drive	1.00	6,800	36,250
Khou, Francis & Eileen	341 Main Street	.47	8,000	11,400
Kidd, Mary	Thorndike Pond Road	V 7.80	13,600	41,850
Kiel, Steven	78 Summit Drive			400
				14,250 MH
King, Richard & Mary	Trotting Park	.81	9,150	14,900
Kinnunen, Paul & Nora	7 South Shore Drive	1.49	6,050	30,700
King, Walter	Meeting House Road	V 1.14	7,300	24,600
Kipka, Robert & Barall, James	45-49 Stratton Road	S .17	7,000	78,150
	39 Stratton Road	.11	5,650	16,200
Kirsch, Lawrence & Karen	Gilmore Pond Road	5.89	28,650	66,600
Kirschner, Dorothy	Dublin Road	.52	5,400	14,150
Kirschner, John & Charlotte	34 Lawrence Street	S	9,300	36,550
Kirschner, Leonard & Catherine	41 School Street	S	5,250	33,750
Klein, Frederick & Laurie	Old Fitzwilliam Road	2.06	5,850	

NAME	Description and Value	Acres	Land	Bldg.
Kline, Evelyn	Gilmore Pond Road S,V		2,200	23,300
Knight, Harold	Trotting Park	.39	11,200	16,100
Knight, Richard	Old County Road South	25.00	3,700	
Knowlton, Albert	109 Webster Street S		4,800	23,100
Knowlton, Eva	122 Webster Street S	.50	4,850	15,150
Korpi, Katherine	Rte 137	4.51	7,150	29,350
Korpi, Leonard & Suzanne	Frost Pond	2.55	10,400	65,650
Korpi, Robert & Betty	Prospect Street CUV	29.80	21,400	30,150
	Pierce Crossing RD CUV	20.10	2,750	
	Hadley Road		5,300	57,900
Korpi, Robert	Peterborough Road	4.00	2,800	
	Hadley Road		2,400	38,700
	Off Main Street	20.00	9,200	
	Frost Pond	19.00	45,900	300
	Hamilton Ct			15,750
	" "			2,900
	" "			2,650
	" "			2,050
	" "			1,050
	" "			650
	" "			8,000
	" "			450
	" "			400
	" "			400
	" "			24,900
	" "	.29		7,250
	" "	3.55	11,350	48,000
	Off Main Street	15.00	9,900	
Koski, Wayne & Pamela	Lacy Road		3,850	24,600
Koski, Bruno & Lena	Lacy Road V		2,200	36,000
Kotek, William	Crestview Drive		8,200	44,150
Krause, Helen	Harkness Road CUV	11.10	300	
	Main Street JC CUV	12.67	150	
Krause, Leonard & Helen	Harkness Road	1.80	8,850	
	" "	4.80	22,050	77,900
Krook, Steven & Annie	Old RR Bed	.86	3,650	
	Waterway Ridge	4.63	7,700	21,500
Krook, Steven	Hadley Road		5,300	57,900
Kruse, Raymond & Deborah	Gilson Road V	4.00	32,500	46,050
Kullgren, Howard & Barbara	21 Pinecrest Road S,V		7,900	25,750
Kullgren, Wayne & Julie	305 Main Street S	1.05	9,100	25,300
Kunhardt, Daniel & Margaret	Hillcrest Ct S,V	.32	5,500	32,450
Labonte, Albert Est	Squantum Road Apt Hse	.66	6,500	57,550
	Prospect Street	40.00	39,150	
	14 Dionne Street	.11	3,150	10,800
	21 Bourgeois Street	.07	3,200	9,850



NAME	Description and Value	Acres	Land	Bldg.
Labonte, Dorothy	Squantum Road V	1.26	7,300	58,300
Labrie, Rebecca	7 Parent Street S	.11	3,350	18,950
Labrie, Philip & Jeanne	20 Charlonne Street S		5,850	33,900
Lacroix, Janet	Old County Road South	4.64	4,850	
Lacroix, Philip	Squantum Road		3,350	24,600
Lafleur, Emile Jr	98 North Street S	2.00	5,950	14,050
" & Dorothy	115 River Street S		8,400	17,050
Lafond, Rita	River Street V	1.90	6,900	27,800
Lafortune, Norman & Virginia	Darcie Drive	1.00	6,400	31,200
Lafreniere, David & Rose	Contoocook Ave	.99	6,350	26,700
Lafreniere, John & Dorothy	Trotting Park Road V	.46	5,100	21,900
" " "	" " "	3.50	10,000	250
" " "	Gilmore Pond Road CUV	4.80	5,350	1,150
" " "	" " " CUV,V	6.40	7,750	23,900
Lafreniere, Jean	Squantum Road		8,100	16,800
Lakovitch, Joseph & Lucianne	Highland Circle	.48	8,100	30,650
Lamb, John & Marjorie	Jaquith Road CUV,V	10.00	7,000	48,600
Lamb, John Jr & Mary Susan	Darcie Drive	1.00	6,400	30,500
Lambert, Arthur & Norman & Pineault, Alice	Gilmore Pond Road CUV	99.00	12,350	28,600
Lambert, Arthur & Laurette	Adams Street V	1.00	6,750	17,250
Lambert, Dennis & Peggy	22 Pinecrest Road S		5,250	17,350
Lambert, Francis & Irene	Sawtelle Road	3.00	4,950	41,550
Lambert, Joseph	249 Main Street S,V	.31	7,850	19,450
Lambert, Joseph Jr & Venita	Sawtelle Road	4.00	5,850	
Lambert, Ruth	60 Charlonne Street		5,950	18,550
Lambert, Ovila & Felicite	Gilmore Pond Road	19.00	13,250	27,850
Lambert, Richard & Madelyn	147 River Street S,V	1.00	9,000	38,050
"	141 River Street			28,800
"	Gilmore Pond Road	5.95	4,150	
"	Proctor Road	26.00	1,150	
Lambert, Robert	Slade Road V	1.86	26,400	30,600
Lambert, Roland & Helen	Gilmore Pond Road		5,550	25,300
Lambert, Scott & Ginger	142 Old Peterborough Rd	1.15	6,900	26,800
Lambert, Theodore & Patricia	233 Stratton Road S,V	.47	18,650	37,350
"	Rear Forcier Way CUV	14.50	650	
"	217 Stratton Road S	.61	10,200	29,700
Lambert, Thomas & Catherine	Darcie Drive	1.00	6,400	28,450



NAME	Description and Value	Acres	Land	Bldg.
Lambert, Wilfred Jr & Eleanor	102 Turnpike Road S		19,600	33,500
Lamoureaux, Dennis & Nancy	Squantum Road		5,750	21,450
Landis, Hugh & Teresa	Sanders Road	5.20	4,800	4,050
Landry, Rene & Louise	Waterway Ridge	1.25	6,050	30,750
Lane, Edward	Old Peterborough Road	3.20	14,600	18,300
Langevin, Louis	109 Old Peterborough SW	.46	5,550	23,800
Langevin, Michael & Margaret	Jaffwood Driveway	.52	7,200	26,400
Langevin, Norman & Jacqueline	Gilmore Pond Road S,V		2,400	27,850
Langley, Peter & Maria	Prospect Street S	1.36	9,250	25,100
Laperniere, Joseph & Lorraine	Forest Park V			11,550 MH 350
Lapinsky, Stephen & Debra	13 Pine Street S	.40	4,800	18,700
LaPlant, Niles & Rebecca	155 River Street S	.27	4,150	14,750
Lapoint, James & Nancy	Adams Street		2,600	8,650 MH
Larochele, Guy & Stephanie	Old Peterborough Road S	.47	5,850	25,050
Lavey, Francis & Donna	27 Michigan Road	1.02	5,850	29,500
Lawn, David	138 North Street S		5,250	37,700
Lawn, Robert & Anna	Squantum Road S		3,550	20,200
Lawton, Arthur & Natalie	McCoy Road	2.02	3,500	
Leach, Allen	Off Sawtelle Road	2.00	7,450	54,300
Leach, Paul & Lucy	Sawtelle Road CUV	11.00	5,600	31,250
Leclair, Benoit	Squantum Road V	.50	4,700	16,300
Leclair, Leo & Edna	Old Peterborough Road	4.00	15,250	
	" " " V	1.29	7,500	41,750
Lecuyer, Marie & Raymond	Moore Pike V	.71	4,950	30,400
Lee, Henry Jr & Joan	Slade Road	3.00	27,700	
Lee, John & Jane	Pierce Crossing RD CUV	4.00	5,400	24,200
	" " " CUV	11.56	2,350	
Leger, Christopher & Brigette	35 Old Peterborough Rd S	1.00	7,650	18,450
Lehtinen, Alice	Lehtinen Road CUV	62.00	11,300	15,350
	" " CUV	7.00	750	
Lemoine, Kimberly & Timothy	Contoocook Avenue	.38	5,300	19,100
Lemieux, Howard & Suzanne	Old Peterborough Road	4.88	10,050	25,950
Lemieux, Howard Jr	242 Main Street	.46	7,900	41,350
Lepecier, Rose	Howard Hill Road V	.95	7,600	22,450
Lessard, William & Amanda	Gilmore Pond Road		4,950	25,900
	Brendan Lane	.72	8,250	30,850
Letendre, Norman & Anita	Crestview Drive	3.33	5,000	

NAME	Description and Value	Acres	Land	Bldg.
Letourneau, Alfred & Lillian	Old Peterborough Road	.89	6,600	24,050
Letourneau, Hattie	Old Peterborough Road	.20	4,550	7,050
	Letourneau Drive	.39	3,550	
	Erin Lane	3.80	5,700	
	73-77 North Street S		7,050	52,350
	Old Peterborough Street		5,800	
	Dublin Road CUV	22.00	250	
	Off Letourneau Dr CUV	20.00	550	
	Brendan Drive		2,100	
	104 North Street S		7,800	71,550
	Dublin Road		52,450	54,700
	Mountain Road CUV	52.00	950	
	61-63 North Street S		3,950	44,800
Letourneau Gas & Oil				2,700
Letourneau, Lincoln	91 North Street S,V		3,950	13,450
Letourneau, Marie	161 Peterborough St S		6,900	20,600
Letourneau, Orin & Elizabeth	Pinecrest Road S,V	1.06	6,850	20,600
Letourneau, Raymond & Marjorie	49 Wheeler Street S,V	.47	11,250	22,250
Letourneau, Richard & Theresa	Baldwin Road CUV	20.00	13,600	36,050
	" " CUV	3.09	7,950	26,400
	Lincolns Corner Rd CUV	7.00	50	
	Amos Fortune Road CUV	27.00	6,650	650
Levine, Peter & Catherine	Thorndike Pond	2.76	35,350	21,450
Licygiewicz, Kazimiers & Krystyna	Hillcrest Ct	.35	7,950	36,350
Liebe, Andrew	Amos Fortune Road			6,300 MH
Liebman, Larry & Phyllis	Bryant Road CUV	105.0	12,450	85,500
	" " CUV	57.00	2,500	
Liimatainen, Marjorie	Hillcrest Road S	.25	6,550	10,600
Lindquist, Frank & Dinah	Harkness Road CUV	101.0	13,550	30,750
Linn, Anthony & Kathleen	Fitzgerald Drive S		16,850	52,900
Lipp, Charles & Betty-Ann	51 Prospect Street S	.52	9,600	24,500
Lipsitt, Paul & Brooke	211 Peterborough Street		5,700	64,450
Littlefield, Richard & Elizabeth	85 Turnpike Road S		7,350	30,900
Locke, Carol	Off Sanders Road	12.00	600	
Locke, William & Eva	Harkness Road S	.92	18,500	52,700
Lombard, Dr Roland & Alice	Ingalls Road CUV	64.00	2,850	
Lombard, Roland	Ingalls Road CUV	76.00	3,400	
Lortie, Lionel & Rita	170 Stratton Road S,V	.14	6,400	27,150
Loudin, Samuel & Melba	Squantum Road	1.93	9,350	38,400
Lougee, David & Susan	Milliken Road V	6.55	8,100	30,900

NAME	Description and Value	Acres	Land	Bldg.
Lovetere III, Anthony & Mercarter, Gregory	Fitzwilliam Road " "	4.00 2.00	9,400 6,250	16,150
Lowe, Russell Jr	Old County Road CUV	18.00	350	
Luebker, Russell & Eleanor	Forest Park			11,000 MH 1,550
Lunny, Robert & Anne	Darcie Drive	1.20	6,600	31,950
Lyle, Cornelius II & Geraldine	Parsons Lane V		9,900	59,050
Lynch, Mary	Mountain Road Highland Avenue S, CUV	8.10 20.00	9,350 900	
Lynch, Norman	95 Highland Avenue CUV	40.50	15,450	29,700
Lynch, Olive	Harkness Road	1.15	9,850	53,000
Lyon, James	56 River Street Forest Park	.09	3,850	12,950 7,000 MH
MacCready, Robert & Howe, Alice	Thorndike Pond Road S, V " " "	.75 1.09	7,950 6,800	45,900
MacDonald, Ora	88 Stratton Road S	.15	6,300	18,750
MacEachran, John	75-77 Turnpike Road	.35	9,300	96,200
MacKenzie, Imogene	Squantum Road		7,650	20,850
MacKenzie, Ronald	Lincolns Corner Road	2.20	5,650	
Mackey, Arthur & Olivette	Lincolns Corner Road	1.20	5,500	25,950
MacNamee, Jay & Ferber, Susan	McCoy Road	3.34	4,450	
Madsen, Eve-Lynn	222 Stratton Road S	.24	5,900	20,900
Magoun, Theodore & Janet	Slade Road V	4.84	34,000	26,600
Mahon, Michael & Marie	Oak Hill Drive	1.34	6,100	1,500
Major, Robert & Phyllis	Squantum Road S, V		10,350	21,350
Maki, Arthur & Eleanor	South Hull Road V	1.18	9,600	34,500
Maki, Peter	South Hill Road	5.21	5,000	5,050
Maki, Richard & Diane	Hillcrest Road S	1.14	8,700	26,600
Mallery, Wesley & Helen	Cutter Hill Road	2.23	12,400	48,750
Maniscalchi, Jerry & Claire	114 River Street V	.50	4,850	20,850
Mann, Albert & Madelaine	5 Highland Circle Contoocook Avenue Gilmore Pond Road	.43 .97	7,400 10,200 4,650	24,000 27,000 4,250 MH
Manning, Joseph & Marie	Old Peterborough CUV, V	11.16	8,150	59,300
Mansfield, Sarah	Dublin Road	.50	29,050	10,550
Marion, Louise	Forest Park			150 8,000 MH
Marro, Frank Jr & Lorraine	13 Dionne Street S, V	.16	3,600	14,000

NAME	Description and Value	Acres	Land	Bldg.
Marrotte, Daniel & Delia	Ingalls Road	CUV 38.80	1,100	
	" "	CUV 23.90	2,050	
	" "	CUV 68.80	9,050	22,100
Marshall, Robert Jr & Cynthia Ann	39 Ingalls Road	5.10	7,700	27,800
Martin, Patricia	25 Hamilton Ct	.47	6,050	17,350
Martin, Francis & Janice	20 Maple Street	S,V .39	4,500	10,750
Martin, Gerald & Marsha	203 River Street	S,V	2,900	7,500
Martin, Henry & Hazel	20 Forcier Way	V .26	7,900	23,150
Martin, Keith & Beverly	Kevin Lane	.51	11,600	25,500
Martin, Lance & Pamela	21 Forcier Way	.70	8,000	7,150
Martin, Leonard & Ellen	Howard Hill Road	1.97	13,150	20,000
Martin, Peter	Howard Hill Road	S .18	5,550	14,550
Martin, Robert & Beth	Contoocook Lake Squantum Road	1.56	7,850 750	
Martin, Sandra	Michigan Road Fox Run	1.04	5,900	30,850
Mason, Robert & Janet	184 North Street North Street	S .85	7,150 1,400	18,050
Mason, Ronald & Cheryl	Lacy Road		3,850	20,200
Mason, Willard & Abbie	Sawtelle Road	1.50	5,350	13,500
Massey, Robert	Gilmore Pond Road	4.75	11,550	55,650
Massey, Robert	Gilmore Pond Road	2.11	7,450	
Massin, Francis & Elizabeth	Brigham Road	CUV 151.0	6,750	
	Sanders Road	CUV 55.00	2,450	
Mathieu, Peter & Linda	5 Old Keene Road	1.98	6,450	25,250
Mathews, James & Blackburn, Anne	59 Ridgecrest Road	S	7,300	24,600
Mattson, Robert & Elaine	95 Prospect Street	S,V .47	10,850	15,800
Maulsby, Ellen	Dublin Road	4.40	13,000	66,000
Mayer, Albert & Elizabeth	Rindge Road	3.90	9,300	27,400
McBride, Douglas Jr & Jean	Off Mountain Road	V 2.95	13,400	28,200
McCall, Edwin & Elizabeth	Lincolns Corner Road	1.30	5,600	24,100
McCall, Bruce & Gertrude	Contoocook Avenue	V .45	5,950	25,000
McCarthy, Michael & Mary	Crestview Drive	4.00	9,350	42,550
McCloskey, Mary	Mountain Road	11.00	10,350	23,850
McCutcheon, Donald	Old Peterborough Rd	5.03	7,800	33,450
McDonough, Alice	North Street		8,650	12,650

NAME	Description and Value	Acres	Land	Bldg.
McEvoy, Arthur & Mary	20 Crestview Drive	2.87	8,100	30,650
McGinnis, Willard & Victoria	Corner Main & Charlonne	V .41	8,250	49,050
McGinnis, Willard Jr & Phyllis	Old Fitzwilliam RD	S,V 3.50	8,250	33,800
McGregor, Abigail & Snyder, Diana	Thorndike Pond Road	1.77	6,750	41,650
McDonald, Penny	36 Pine Street	S .23	3,150	14,650
McDonough, John & Pauline	Ingalls Road	CUV 28.90	3,050	
McGauhey, Leo & Kari	Skyline Drive	V 1.20	5,450	34,000
McGowan, Peter	Slade Road	4.56	14,600	37,200
McGrath, Thomas & Karita	South Shore Drive	1.10	5,900	1,500
McKeon, Newton & Mary	Slade Road	3.50	10,000	3,550
	" "		950	
McKittrick, John & Mary	Gilmore Pond Road	4.50	5,800	
	" " "	7.50	12,500	
McKown, Miriam	Forest Park			750
				14,250 MH
McLaughlin, Charlotte	Hunt Road		4,300	
McLeod, Robert & Dorothy	Forest Park	V		7,050 MH
McMorrow, Marie	Forest Park			2,000
				750
				10,350 MH
McMullen, Tom & Lois	31 Lawrence Street	.47	11,550	20,750
McNear, Sally	9 Dionne Street	S .14	3,200	13,100
McNeill, Frank & Ellen & Jacquelyn	Ingalls Road	CUV 15.40	19,750	47,250
	Gilmore Pond Road	CUV 17.10	650	
	Shore Gilmore Pond	CUV .60	50	
	Ingalls Road	CUV 11.00	300	
McQueen, James & Eleanor	Bryant Road	V 10.00	20,000	33,250
McSkimmon, Donald	Peabody Hill Road	CUV 45.00	2,000	
	" " "	CUV 43.00	10,550	3,950
	" " "	CUV 32.00	13,950	71,200
McTague, William & Barbara	Oak Hill Drive	1.01	5,850	1,500
Medeiros, Joseph	Lincolns Corner Road	2.00	7,950	1,050
				14,250 MH
Mei, Julio	11 Union Street	S	5,200	18,300
	38 Stratton Road	.09	5,100	11,300
Mei, Julio & Bernadette	83 Squantum Road	S,V	8,650	36,400
Meinsma, John & Barbara	108 Webster Street	S .15	3,250	18,350
Meir, Louise & Greene, Jerry	Mountain Road	2.93	16,750	29,150
Mercer, Robert & Helen	Sawtelle Road		6,100	35,350
Mercier, Ruby	Squantum Road		6,650	21,150



NAME	Description and Value	Acres	Land	Bldg.	
Mercier, Elaine	Squantum Road	S	6,000	21,900	
Mercure, Albert Est	Forest Park			2,900	
				6,550	MH
Merriam, Wheeler & Erica	Harkness Road	V	2.00	22,950	51,450
Merrill, Alfred & Nellie	Dublin Road	V	1.68	5,950	16,900
Merrill, David & Ilga	Sanders Road	CUV	5.20	700	550
	" "	CUV	5.00	200	
Merrill, John & Alice	Mountain Road		7.67	15,000	
Meshanic, Robert & Phyllis	Dublin Road		.92	6,850	4,500
Mesics, John	Forest Park			1,400	
				3,450	MH
Messina, Richard Trustee	Forest Park		44.39	36,700	176,450
	" "			250	
				5,900	MH
Messina, Richard & Vickie	Forest Park			6,300	MH
				900	
Methes, Dennis & Irene	Baldwin Road				1,750 MH
Meuller, John & Patricia	Old Fitzwilliam Road		4.77	9,050	
Michlin, Sandra	South Hill Road		11.00	10,900	
Midler, Ross & Haney, Linda	Fitzwilliam Road		2.50	10,450	54,050
Millar, Ian & Diane	Trotting Park		.21	3,600	1,900
Millard, D Glyn & Phyllis	Thorndike Pond Road	S	.57	6,250	53,900
Miller, Christine	Gilmore Pond Road			2,250	13,750
Miller, Glen & Estelle	Lincolns Corner Road		1.96	8,800	26,900
Miller, James Jr & Catherine	3 Parent Street	S	.08	2,700	16,900
Miller, Randy	Old Fitzwilliam Road		5.00	5,650	
Miller, Terry & Diana	Prospect Street	S	.41	10,050	32,350
Miller, Vernon & Chong, Sim	Hathorn Road		2.00	6,100	22,650
Miller, Marilyn MD	Michigan Road		1.50	13,900	18,100
Miner, Theodore Jr	Lincolns Corner Road		2.53	4,850	
Miner, Elsie	202 North Street		1.77	1,750	
Minkiewicz, Alfe & Pearl	Forest Park				12,600 MF
				300	
Minteer, John & Stephanie	Mountain Road	V	8.00	20,400	38,250
Mire, Saul & Bette Jane	Hillcrest Court		.32	7,500	27,800
Mitchell, Robert & Hilda	Mountain Road	CUV,V	142.0	12,950	49,950
Mitcheson, Roland & Bette	99 Prospect Street	S	.41	10,300	29,200
Moge, Roger & Arlene	Forest Park			2,250	
				7,550	M



NAME	Description and Value	Acres	Land	Bldg.
Moller, Fred Jr & Charrie	SOL,V Old Fitzwilliam Rd	6.80	10,650	8,250
Monadnock Christian Conf. Center	Dublin Road " "	17.00 1.30	22,100 6,850	
Monadnock Lifetime Products Inc.	Gilson Road		13,700	23,600
Monadnock Nurseries	Tyler Brook Road 33 Lincolns Corner Road Off Lincolns Corner	9.60 9.30 3.80	6,950 6,800 6,750	
Monroe, Frances	Squantum Road " "	2.30	8,900 1,600	49,550
Monroe, Wilbur	Dublin Road CUV Gibbs Road CUV	23.00 29.00	1,050 1,300	
Moore, James	Old Fitzwilliam Rd CU,V Mountain Road 292 Main Street S " " "	16.65 4.20 .44 3.06	4,650 10,800 9,550 1,650	58,800 13,150
Moore, James & Janice	12 Oak Hill Drive	1.26	6,050	24,700
Moore, John Sr & Arlene	Highland Circle	.36	7,300	38,650
Moore, John & Dorothy	Howard Hill Road S	11.00	13,400	21,300
Moore, Nancy	Moore Pike	13.07	17,700	103,200
Moore, Robert	Old Fitzwilliam Rd CUV	12.01	300	
Moore, Wilbur	Lehithen Road	1.70	8,950	28,650
Moore, William & Dora	14 Wheeler Street S,V	.31	8,150	20,750
Morello, Gary & Cindy	99 Charlonne Street S		3,350	19,450
Morello, Michael	Crestview Drive	3.02	8,650	31,600
Morgan, Joseph	Fitzwilliam Road CUV,V " " CUV	41.00 180.52	9,950 7,550	58,700
Moriarty, James	Crestview Drive	7.15	5,800	4,000
Moriarty, John & Carol	Trotting Park " "			9,900 14,800
Morin, Marguerite	Erin Lane V	.51	8,950	27,750
Morin, Richard	Darcie Drive V	1.00	6,800	31,200
Morin, Roland & Mary	Proctor Road	5.03	11,450	
Morrison, Elliot & Janice	23 Scenic Drive V			10,900 MH 2,800
Morse, Mildred	Gilmore Pond Road CUV " " " CUV " " " CUV " " " CUV	53.00 261.0 1.40 4.00	1,200 6,500 25,500 100	34,900
Morse, Thomas & Phyllis	Dublin Road	3.32	6,350	
Motuzas, Joseph & Everil	Emery Road V	.37	4,250	8,000 MH
Motuzas, Robert & Patricia	97-99 Peterborough		7,300	37,550
Murphy, David & Marcia	Sanders Road CUV Turner Road	14.00 5.60	10,150 4,150	2,300

NAME	Description and Value	Acres	Land	Bldg.
Murphy, Peter & Patricia	16 Howard Hill Road V		11,900	19,400
Murphy, Timothy & Sharon	Sawtelle Road		9,450	10,000
Murray, David & Virginia	Thorndike Pond Road	2.30	32,950	30,350
Myhaver, Glenn & Cheryl	Old Peterborough Road	2.00	7,850	30,650
Myott, David & Rebecca	Bourgeois Street S	.08	3,100	8,900
Naramore, Frances	105 Turnpike Road S	.20	7,100	27,250
Nason, Dorna	Gilson Road V	5.70	9,000	23,350
Navin, Anna	Mountain Road	.50	2,350	23,050
	" "	2.40	8,450	
Neilson, Peter & Sandra	Old Peterborough Road	.86	7,450	20,400
Nelson, Ethel	Darcie Drive V	2.26	6,750	30,950
Nelson, Roy & Eunice	Forest Park V			400
				12,400 MH
New England Forestry Foundation	Old County Road CUV	63.00	1,600	
Newbegin, Katherine	Thorndike Pond Road		13,600	44,400
Newcombe, John & Jennie	Shaker Road CUV	48.00	900	
NH Ball Bearings Inc	Airpark			76,300
Neyens, Michael	Annett Road	1.34	5,700	18,250
Newton, Lyndal & Edith	Crestview Drive V	2.08	8,000	37,550
	" "		5,500	
Nicholls, Kenneth & Joan	124 North Street		2,775	19,250
Nielsen, Henry & Patricia	Frost Pond CUV	67.00	1,650	
	Emery Road CUV	48.00	12,150	90,200
	Frost Pond CUV	51.00	1,200	
Niemela, Alvah & Barbara	Lacy Road CUV	9.83	350	
	" " CUV	1.30	4,200	50,200
	" " CUV	22.00	7,450	
	" " CUV	1.02	600	
	" " CUV	.45	650	
Nightingale, Vanna	Rindge Road CUV	58.00	2,600	
Niskala, Bruce & Patricia	154 North Street S		6,750	18,400
Niskala, Edward & Ann	1 Jennifer Lane		7,900	22,900
Niskala, Waino & Gwendolyn	Squantum Road V		4,750	22,550
Noble, Edith & George & Christopher	Old County Road CUV	15.00	650	
	" " " CUV	61.00	2,750	
Noble, John Jr	Gap Mountain Road CUV	17.00	750	
Norwood, Ernest & Barbara	16 Grove Street S	.35	5,200	35,500

NAME	Description and Value	Acres	Land	Bldg.
Norwood, Jeanne Ann	85-87 Webster Street S		3,450	10,000
Novak, Bernard	State Park Stand			2,000
Nute, Dorothy	Forest Park			1,550
				5,700 MH
Nute, Richard & Evelyn	Hillcrest Court S,V		7,200	26,350
Nutting, Agnes	Nutting Road CUV	115.0	12,850	24,550
	" " CUV	11.00	2,550	
O'Brien, Joseph	191 Stratton Road S	.21	8,000	31,350
O'Brien, Leona	50 Aetna Street S,V	1.06	10,400	32,550
O'Connor, Charles & Jacqueline	Forest Park			10,100 MH
				1,450
O'Connor, Peter	Forest Park			900
				6,550 MH
O'Connor, Richard & Rita	Hillcrest Court S,V	.39	7,900	24,250
O'Donnell, Joan	Forest Park			1,200
				8,600 MH
Ogilvie, Paul & Esther	Mountain View Drive	1.00	5,100	
O'Hare, Charles & Mary	Dublin Road		8,125	5,575
Ojala, Francine	Lincolns Corner Road	2.30	8,800	28,650
Ojala, Jane	Cutter Hill Road	6.00	14,250	11,150
Oleary, John & Margaret	Contoocook Road	.69	8,100	29,700
Oloughlin, Dennis	Prospect Street	1.13	8,900	28,550
Olson, Nathan	Off Lincoln Corner	1.70	5,300	
Olson, Richard Sr & Katherine	Michigan Road - Fox Run V	1.00	5,850	30,350
O'Neil, John & Marguerite	172 North Street S	.38	4,200	12,900
O'Neil, Laura & Thomas	Gilmore Pond Road V		6,300	7,050
O'Neil, David & Estelle	219 Peterborough St S,V	.27	7,200	19,450
O'Neill, Richard & Elizabeth	Lacy Road V	1.48	4,800	31,000
O'Neil, Timothy & Catherine	Lincolns Corner Road	.77	6,350	13,000
O'Rourke, Patrick	Old County Road CUV	15.10	10,750	23,950
Ott, Randy	Forest Park			250
				9,350 MH
Ouellette, Charles & Marie	Meeting House Road V	7.00	20,850	32,400
Ouellette, Arline	2 Grove Street S,V	.18	3,350	6,000
Ouellette, Elmo	140 Stratton Road	.36	8,750	26,850
Ouellette, Richard & Linda	240 Stratton Road S	.53	8,400	26,900
Ouellette, Gladys	116 Squantum Road S		4,800	12,500
Ouellette, Terry & Judy	45 Squantum Road S	.60	6,700	21,800
Overstreet, Michael & Diane	93 River Street S,V		6,050	46,200

NAME	Description and Value	Acres	Land	Bldg.
Padeni, David & Pickard, Lorna	Old Fitzwilliam Road	3.99	8,500	
Padeni, Shirley	Old Rte 202 South	2.70	6,050	
Page, Thomas & Jean	Bryant Road	9.00	20,950	15,900
Palmer, Proscilla	Gilmore Pond Road		24,100	22,050
	" " "		6,050	5,250
Panagoites, Arthur & Anthony & Christine & Arthur	17 Blake Street	.13	4,700	
	9 Blake Street	.07	5,050	31,150
Paquette, Philip & Sandra Lee	Hadley Road	V .50	3,900	38,100
	" "			950
Paquin, Jerry	River Street		2,350	2,900
				4,350 MH
Paradise, Alfred & Margaret	River Street	.50	3,650	7,050
	" "			100
Parent, Elizabeth & Lorraine	Harling Street	2.00	8,700	27,500
Park & Sons, Inc.	Old Fitzwilliam Road	19.18	20,800	
Parker, Dean & Brenda	Adams Street		2,950	28,200
Parker, Harold & Edith & Stuart	Harkness Road	2.00	18,200	36,250
	Gilson Road	.12	600	
Parker, Lester	174 Old Peterborough Rd	.98	11,250	17,350
Parker, Richard & Louise	Mountain Road	8.00	23,950	87,650
	" " " CUV	1.00	50	1,000
	49-57 Old Fitzwilliam "	153.00	3,300	
	Old Fitzwilliam Road CUV	17.00	400	
Parlmont Apartments	Turnpike Road	.04	18,500	85,750
Parsons, Mary	Trotting Park	.41	2,370	3,390
Patterson, Carl	Squantum Road	V 1.86	6,050	31,700
Pawprints Inc.	Off Pierce Crossing Rd	2.50	6,750	
Payson, Mary Batiste	Thorndike Pond Road		6,250	49,150
Peacock, L Wayne & Carol	61 Turnpike Road		6,450	28,000
Peard, John & Lauren	119 Old Peterborough	3.80	10,200	37,350
Peard, Norman & Edith	Old Sharon Road	2.00	5,800	
	Old Peterborough Rd	.04	200	
	187 Old Peterborough Rd			1,000
				3,700 MH
	205 Peterborough Street	.77	14,700	30,800
	31 River Street	.17	12,500	45,350
	Old Peterborough Rd	1.40	12,200	31,400
	80 Main Street	.19	5,350	30,350
	163 Old Peterborough Rd	2.00	14,050	14,650
	Old Sharon Road	8.15	8,750	
	Pinecrest Road	5.80	11,200	
	28 School Street S		11,400	37,350
	195 Peterborough Street	.23	6,500	24,200
Pearson, Catherine	Point Road	1.12	22,050	37,100
Pecor, Franklin & Roselyn	Forest Park	V		8,250 MH
				250

NAME	Description and Value	Acres	Land	Bldg.
Pedersen, Eilert & Elenora	River Street V		5,000	40,750
	Old Fitzwilliam Rd CUV	12.00	300	
	" " "	5.84	14,000	
Pedersen, Ronald & Despres, Barbara	Lacy Road CUV	10.70	6,500	13,800
Pelissier, Clifton	Sawtelle Road V	.95	4,500	44,700
Pelkey, Albany & Brenda	Old Peterborough Road	1.60	5,400	15,550
Pelkey, Clara	Prospect Street S	.43	9,550	25,150
Pelkey, Lena	17 Grove Street S	.26	4,000	7,650
Pelkey, Robert & Rebecca	Off Howard Hill Road	.50	6,750	9,700
Pelletier, August	143 Howard Hill Road S		8,650	31,150
Pelletier, Bruce	15 Forcier Way	.28	5,750	8,200
Perez, Benjamin & Stefanie	124 North Street		2,775	19,250
Perkins, Ernest & Joan	Old Peterborough Rd V	2.02	7,950	29,850
Perry, Dana Jr & Dorothy	Old Peterborough Rd	.34	4,100	19,000
Perry, Lenna	Squantum Road	.60	5,550	25,350
Peterborough Savings Bank	152-154 Peterborough St SOL	1.00	17,500	211,100
Peterson, R Glen & Susan	7 Burrington Court S	.73	8,200	21,000
Petruno, Donald & Angela	Letourneau Drive V	.86	9,800	44,200
Petts, Regina	Howard Hill Road S		10,050	14,800
Phillips, David & Fayleen	Baldwin Road			1,750 MH
Phillips, Gary & Barbara	1 Carmella Drive	1.01	5,850	31,950
Pibus, Harold	Bryant Road CUV,V	22.00	6,800	9,800
Pickford, James & Charlene	21 Lawrence Street S	.48	11,150	19,850
Pickford, Richard	101 Squantum Road	2.20	13,300	60,950
Pierce, Alvah & Dorothy	Forest Park V			8,150 MH
Pierce, Suzanne	Dublin Road CUV	80.00	9,450	71,750
	" " CUV	5.00	100	
Pilewicz, Islina	Hillcrest Road S,V	.34	7,950	23,050
Pillsbury, John	Lincolns Corner Road V	7.37	8,600	18,250
Pillsbury, Roland & Stella	33 East Main St S,V	.73	11,600	24,550
Pineault, Theodore & Alice	129 North Street S,V		4,650	29,200
Pinkham, Frank & Augusta	199 Stratton Road	.20	6,200	24,600
Pinkham, Frank Jr & Diane Lynn	South Hill Road SOL		10,400	26,350
Pinney, Bernard & Helen	Erin Lane V	.86	10,050	31,000
Plamondon, Peter & Judith	Michigan Road	3.84	4,900	



NAME	Description and Value	Acres	Land	Bldg.
Plouffe, James & Bonita	Kevin Lane V	.60	7,350	21,850
Plouffe, Walter & Elizabeth	Forest Park V			8,100 MH
Plumeri, Stephen	Slade Road	1.60	33,100	74,250
Pobieglo, Ronald & Susan	Turner Road	12.00	8,800	
Poegel, Werner & Sieglinde	Hillcrest Court S,V	.38	7,000	36,400
Pollender, Bernard & Agnes	Squantum Road	1.05	19,750	36,100
	" "	1.50	5,050	
Pomponio, Albert & Vera	93 Stratton Road V	.17	6,800	32,050
Pomponio, Emidio & Niemela, Marlene	Old Fitzwilliam Rd V	2.40	7,250	21,950
Pomponio, Emidio	Off Rindge Road	3.43	950	
Poole, Francis Jr & Prudence	206 Old Peterborough Rd	.34	4,950	31,450
Porter, Hollis Mae & Jennifer	Sanders Road	10.00	2,500	
Potter, Robert	Lacy Road			4,550 MH
Potter, Robert Jr & Betsy	15 Wheeler Street S	.51	11,300	28,550
Poulin, Beverly	Gilson Road	7.30	44,350	46,750
Power, Melvin & Lillian	Skyline Drive V	1.01	5,150	31,400
Pratt, Frances	171 Peterborough St S,V	1.47	8,800	27,700
Pratt, Hilary	Crestview Drive SOL	2.57	8,350	60,950
Pratt, Phyllis	Baldwin Road	12.00	17,000	22,500
Pratt, James & June Edith	Pierce Crossing Rd V	9.40	12,450	44,200
Pratt, Raymond & Laura	122 Stratton Road S	.35	8,250	16,950
Pratt, Wesley & Ruth	114 North Street S		4,950	33,750
Prescott, Ruth & Wellington	Kevin Lane V	.51	8,600	21,350
Press, Fred & Alice	Hadley Road CUV	30.00	7,550	29,450
Prestigiacommo, Sharon	27 Charlonne Street S		6,100	28,800
Prestigiacommo, Vincent & Vivian	Tyler Hill Road V		4,450	41,350
" " "	River Street S	1.07	6,100	47,350
Prindle, Dennis & Carol	Waterway Ridge	1.29	6,050	1,500
Proctor, Mary Estate	Proctor Road	3.96	11,550	39,950
Proulx, Jeffrey & Patricia	Bryant Road	5.01	9,200	
Proulx, Joel & Cathy	67 Lincolns Corner SOL	3.72	12,200	31,800
Proulx, Louisa	164 Old Peterborough V	.29	4,450	18,100
Putnam, Karl & Joy	Contoocook Road		3,200	
	Hillcrest Court	.25	1,750	
	Turnpike Road S		8,900	31,050
	4 Contoocook Road		1,650	



NAME	Description and Value	Acres	Land	Bldg.
Quinlan, Francis	Goodnow Street		7,700	24,200
Quinlan, Timothy & Jennifer	Meeting House Road	.09	2,500	20,750
Quinlan, Virginia	Bryant Road CUV,V	28.50	14,300	63,850
	Goodnow Street	.63	14,100	41,200
Quinn, Jeffrey & Eileen	Michigan Road	3.68	4,600	
Quinn, Olive	83 Prospect Street S,V	.40	10,200	18,400
Rabidou, Francis	Contoocook Road V	1.00	5,600	26,050
Rabidou, Harry & Palma	Contoocook Road		5,000	14,400
Rabidou, Joseph	Contoocook Road	11.57	12,850	
	" "		22,300	22,850
Rabidou, Richard & Marianne	Contoocook Road V		3,300	
	" "	.72	3,700	15,500
Rabidou, Kenneth	Contoocook Road	2.29	5,350	2,100 MH
	" "	1.36	1,750	
Radin, Robert & Amy McGregor	Gilson Road	.10	1,350	50
	McCoy Road	3.13	10,000	28,050
Radin, Arnold & Dena	Gilson Road	.10	1,350	50
Raleigh, Thomas Jr	McCoy Road CUV	24.70	10,100	49,900
Raleigh, Ann	Gibbs Road	20.50	1,050	
Raleigh, Thomas Jr	Gilson Road	.19	5,650	
	Gibbs Road CUV	11.37	350	
	" "	8.50	500	
Ramos, Anastacio Jr & Gloria	Oak Hill Drive	1.01	2,900	
Rautenberg, Beverly	Michigan Road	1.00	5,850	28,450
Raymond, Manuel & Lillian	117 Webster Street S		5,550	21,050
Read, Edward & Caroline	5-11 Parsons Lane	10.00	20,500	51,800
Reardon, Helen	Lacy Road	1.79	8,450	35,700
Rechinda, Michael & Irene	Michigan Road - Fox Run		6,450	33,750
Record, Ernest & Nell	Gilmore Pond Road S,V		3,750	34,950
Record, James & Nancy	Kevin Lane V		7,500	28,400
Record, Raymond & Bertha	44-46 River Street S		8,350	37,400
	10 Tyler Hill Road		2,850	34,500
	120 River Street S		3,300	20,250
Record, Robert & Lena	Gilmore Pond Road S,V		3,150	26,600
Record, Roland & Dorothy	102 Peterborough St S	.21	3,750	28,000
Reed, Charlott	Gilmore Pond Road V	1.50	18,750	56,500
Reed, Frank & Priscilla	79 Charlonne Street S,V		6,500	25,150
Reed, Peter	Mountain Road CUV	6.00	8,050	8,250
Reed, Rose	Michigan Road - Fox Run	1.00	5,850	30,400

NAME	Description and Value	Acres	Land	Bldg.
Reenstierna, Jon & Ellen	36 Highland Avenue S	1.22	8,850	19,150
Reid, Ronald & Christine	Bryant Road	.94	5,100	21,800
Rekas, Ronald	Old County Road	5.00	3,800	
Relbic Realty Trust	Peterborough Street	.90	11,900	34,700
Remold, Heinz & Eileen	Gap Mt. Road CUV	39.00	6,500	12,500
	Old County Road CUV	17.00	750	
Remold, Eileen Trustee	Gap Mt Road	4.00	200	
Renauld, Theodore & Louise	131 Stratton Road V	.53	9,150	27,400
Rene, Joseph & Marie	22 Spruce Street S	.21	3,650	17,200
Rettenmaier, Richard	Old Peterborough Rd	.51	4,600	26,950
Rettig, Richard	Turnpike Road	1.03	8,850	55,750
Reynolds, Kenneth & Barbara	Forest Park V			350
				12,600 MH
Reynolds, Stephen	Oak Hill Drive	1.12	3,000	
Rich, John & Dorothy	Mountain Road	15.54	12,200	
	" " CUV	65.23	22,250	85,400
	" "	8.76	9,850	
	" "	8.75	7,550	
Rich, Ronald & Patricia	Gilmore Pond Road V		2,450	24,000
Richards, Dorothy	141 Old Peterborough V	5.00	14,950	25,000
Richardson, Frederick	Spaulding Road CUV	61.00	9,600	38,600
Richey, David & Louise	Contoocook Road	.37	5,250	21,850
Richmond, Charles	Parsons Lane S	1.20	6,600	32,950
Rivard, Deanna & Kevin	Letourneau Drive	.50	7,100	28,450
Rivard, Margaret & Peter	35 Highland Avenue	.23	2,975	10,000
	Old Peterborough Road V	4.50	13,400	59,000
Rivard, Margaret & Peard, Norman	Lincolns Corner Road	5.07	4,100	
Roach, Janet Hrones	Trotting Park	.41	2,370	3,390
Robert, Roger	Forest Park V			6,550 MH
				1,050
Roberts, Sally	Main Street JC SOL	1.49	10,400	95,250
Roberts, Deborah & Richard	Fitzwilliam Road	1.90	5,650	30,050
Roberts, Mary & James	Howard Hill Road		8,800	14,350
Roberts, Jeffrey	Off Pierce Crossing	6.54	4,900	
Robichaud, Edmund & Bertha	Squantum Road S	.43	4,750	23,100
Robichaud, Eugene & Frances	128 Old Peterborough Rd	.25	4,250	19,000
Robichaud, Paul	134 Old Peterborough Rd	1.15	7,300	31,500
Robidoux, Exelie	74 Oak Street S	.17	3,350	23,350
				2,300 ME

NAME	Description and Value	Acres	Land	Bldg.
Robinson, Albert & Germaine	49 Oak Street S,V		4,850	18,450
Robinson, Herbert & Marion	39 Aetna Street S,V	.74	9,550	25,900
Robinson, John & Shay	2 Carmella Drive	1.01	5,850	31,100
Robinson, Lloyd & Kathleen	Main Street JC S	1.35	12,650	67,450
Robinson, Paul	104 Webster Street S	.10	3,000	14,150
Roe, Barbara & Singelais, Alfred	Lincolns Corner Road	2.00	7,950	4,800 5,200 MH
Rodenhiser, Lawrence & Emilie	Contoocook Avenue	.37	5,250	21,750
Rohde, Brian & Kathy Lou	Twin Ponds Road CUV	14.00	4,350	10,850
	" " " CUV	3.80	100	
Rollins, Arthur & Evelyn	18 Juniper Street V	.30	3,900	19,200
Rollins, Tony & Susan	Turnpike Road S	.25	4,800	18,150
Rose, William & Joyce	Ridgecrest Road S	5.80	17,300	2,400
Rose, Melodie Ryan	2 South Shore Drive	1.04	5,850	29,300
Ross, Ruth	Main Street JC	.58	11,100	19,150
	Sawtelle Road		300	
Rowlands, Gertrude	Thorndike Pond Road		59,550	25,050
Roy, Damon & Paula	River Street CUV	4.80	150	
	Gilmore Pond Road	8.50	4,850	24,850
Roy, Mary Wild	Main Street	5.80	14,400	66,350
Roy, Neil & Velma	88 Webster Street S	.40	4,800	27,000
Roy, Raymond & Phyllis	Proctor Road CUV	13.00	250	
	" " CUV,V	62.00	14,800	31,350
Roy, Rene & Olive	179 Peterborough St S		8,150	32,950
Roy, Robert & Adrienne	88 Highland Avenue S,V	.88	7,650	27,600
	Off Highland Avenue	.64	7,300	20,100
Roy, Roland & Mildreth	144 Main Street S	.56	8,000	27,800
Roy, Wilfred & Arline	Gilmore Pond Road CUV	17.80	1,650	
	Highland Avenue	1.50	5,000	
Royce, Charles & Ann & Jennifer	Mountain Road	1.20	13,000	45,900
	" " CUV	30.00	8,250	46,100
Royce, Mary	Old Fitzwilliam Road	.50	4,700	18,400
	" " "		950	
Royce, Kent & Betty	Squantum Road S,V	.28	3,800	33,450
	Old Fitzwilliam Rd CUV	16.00	550	
	" " "		5,200	10,850
Royce, William & Judith	Chadwick Road CUV	30.00	450	
	Gilmore Pond Road CUV,V	129.0	14,650	51,900
Rudnick, Joseph & Doris	Slade Road	6.20	35,750	24,550
Rudnick, Doris	Mountain Road	5.40	9,200	

NAME	Description and Value	Acres	Land	Bldg.
Ruffle, Evelyn	45 School Street Mountain Road Soutn Hill Road	S 6.00	4,050 2,350 9,800	40,550
Ruffle, Ronald & Marie	Sawtelle Road	CUV 30.00	1,350	
Russell, Kendall	Slade Road " "	V 9.97	16,150 2,450	64,050
Russell, Renouf	Gilson Road	CUV,V 56.60	35,700	68,700
Russell, Robert & Margaret	Baldwin Court	S .14	5,200	38,200
Ryan, Francis & Ruth	Slade Road " "	1.45	3,450 7,850	14,050
Ryan, Kenneth Jr & Donna	Brendan Lane	.98	8,200	24,550
Ryer, Gary & Carley Joan	1 Nutting Road	4.50	20,050	49,050
St. George, Leonard	49-51 Stratton Road	S .09	5,400	53,350
St Pierre, Ernest & Amy	226 North Street	S	6,500	26,600
St Pierre, Joan	51 Charlonne Street	S,V	4,150	23,800
St Pierre, Leda	116 Stratton Road	S .21	7,500	22,650
St Pierre, Myrtle	Forest Park		200	5,950 MH
St Pierre, Paul & Carolyn	Wheeler Street	S .46	11,400	24,150
Sammons, Stephen & Deborah	Old Peterborough Road	.34	4,950	24,200
Sampier, Thelma & John	190 Stratton Road	S 1.43	11,350	12,550
Sanderson, John & Elizabeth	Thorndike Pond Road	19.00	24,150	78,800
Sands, Anthony & Evelyn	Gilmore Pond Road	.36	2,600	21,300
Sands, Harold & Norma	Off Dublin Road	CUV 89.00	8,850	55,750
Sangermano, Antonio & Avril	6 Highland Avenue Old Rindge Road Rindge Road	S .42 18.00 2.90	7,200 10,400	22,800 3,150
Sangermano Oil	Oil tanks			1,750
Sasner, Barry & Patricia	152 North Street	S,V 1.00	5,500	28,400
Saulnier, Calvin & Katherine	Rte 137	24.00	5,500	39,800
Saulnier, Katherine	Trotting Park		14,000	22,800
Saunders, Kenneth Jr & Jeanine	Old County Road	3.70	7,750	37,300
Savard, Wallace & Mildred	Hillcrest Court	S,V .35	8,150	26,500
Saveall, Norman & Lena	110 Squantum Road	V	5,900	18,400
Saville, George & Joanne	Main Street		9,900	38,650
Savron Graphics	2 Stratton Road	.11	7,250	34,650



NAME	Description and Value	Acres	Land	Bldg.
Sawtelle, Arthur & Judith	Gilmore Lane	1.00	3,550	
Sawtelle, Donald & Patricia	Sawtelle Road	2.90	9,250	37,400
	217 Main Street	S 1.20	18,950	27,500
Sawyer, Alfred & Fay	Turnpike Road	CUV 14.00	7,900	49,600
Sawyer, Deborah & Gravel, Henry & Lemieux, Howard	54 Blake Street	.60	10,700	54,750
Sawyer, Elinor	Gilcon Road	V 1.84	27,450	32,950
Sawyer, Elizabeth	Turnpike Road	CUV 145.0	6,150	
	Witt Hill Road	CUV 48.00	2,150	
	Old Sharon Road	CUV 44.00	1,850	
Sawyer, Elizabeth & Richard	Old Sharon Road	CUV 55.00	2,450	
Sawyer, Richard & Ann	Witt Hill Road	CUV 66.00	5,900	
Sawyer, Emma & Gerald	Wheeler Street	S,V .46	11,550	22,700
Sawyer, Gerald	25 Turnpike Road	.05	4,700	22,100
Sawyer, Harvey & Lee	Turnpike Road	1.60	10,400	25,950
Sawyer, Elizabeth	Gilmore Pond Road	1.29	1,850	
	" " "		50	
Sawyer, Jeremy	Old Sharon Road	CUV 72.00	3,250	
Sawyer, Lee & Judith	Pierce Crossing Rd	4.00	11,300	41,200
	R.O.W. Pierce Crossing	4.80	3,350	
Sawyer, Perry Hale	Witt Hill Road	9.00	8,550	
Sawyer, Richard & Ann	Turnpike Road	CUV 207.0	35,650	99,500
	Witt Hill Road	CUV 42.00	13,650	7,150
	" " "	CUV 12.00	1,600	
	Turnpike Road	CUV 67.00	3,100	
	" " "	CUV 2.00	100	
	Witt Hill Road	CUV 13.00	950	
	Turnpike Road	CUV 12.00	2,750	
	Old Sharon Road	CUV 8.00	1,850	
Scanlon, Roberta	Forest Park	V		1,500
				5,650 MH
Scannell, Joseph	Trotting Park		11,500	22,450
Scenic State Oil Inc	85-87 Peterborough St	.27	16,600	5,200
Schacht, George & Beverly	Forest Park	V		9,950 MH
Schafer, Lillian	Forest Park			1,850
				3,200
				6,400 MH
Schlotter, Theodore & Catherine	Squantum Road	1.00	7,600	12,200
Schmaltz, Eunice	75 Stratton Road	S .88	13,800	11,150
	53 School Street	S	5,550	18,700
	Howard Hill Road	CUV 1.50	50	
	Camp Lindy			10,600
	Camp Junior			6,300
	Frost Road	CUV 203.0	4,750	
	Camp Phyllis			5,200
	Michigan Road	CUV 15.00	400	
	Howard Hill Road	25.00	42,950	
	" " "	CUV,V 24.00	8,900	32,100

NAME	Description and Value	Acres	Land	Bldg.
Schmaltz, Henry	Parker Road	CUV	22.00	500
	Michigan Road	CUV	10.40	250
Schmucki, George & Phyllis	Gilmore Pond Road		1.70	33,300 25,400
Schofield, William & Kelley	Old Fitzwilliam Road		2.11	6,900 24,000
Scholl, Patricia	Slade Road		.29	9,000 12,800
	" "		1.20	11,200
	" "		.26	3,400
School Street Associates	16-20 School Street			8,450 47,750
Schott, John & Diane	Mountain Road	CUV	159.0	28,600 182,000
Schulte, Henry	Thorndike Pond Rd		.34	14,650 47,100
Schwartz, John & Roberta	Old Peterborough Rd		5.01	9,650 38,550
Scott, Michelle	Gilmore Pond Road	CUV	32.90	3,525 7,025
Scribner, Bruce & Jo-Ann	Squantum Road		2.00	12,650 24,600
Scribner, Gerald & Charlonne	Old Peterborough Rd		5.04	10,100 26,900
Scribner, Rosalyn	75 Highland Avenue	S	.72	7,800 19,200
Sebastian, Raymond Jr & Arlene	62 River Street		.26	5,550 24,000
Seippel, William & Sharon	Blackberry Lane		1.44	13,400 41,150
Self, Noel & Suzanne	59 Charlonne Street	S		3,900 30,850
Selmer, Kenneth & Colleen	237 Old Peterborough Rd		2.17	7,050 31,900
Seppala, Martin & Hakala, Robert	Mountain View Drive		2.00	6,250
Seymour, Carroll & Patricia	Forest Park			7,400 MH 125
Shanlin, Georgianna & Eugene	Old Peterborough Rd	CUV	18.40	7,100 21,700
Shannon, Raymond & Marsha	Squantum Road		1.06	6,700
Sharma, S Narayan & Chandrika	Contoocook Avenue		.41	4,300 26,950
Shattuck, Daniel & Marjorie	Dublin Road		9.00	13,600 35,150
Shattuck, Daniel Jr & Travis	Old Fitzwilliam Rd	CUV	40.00	4,050
	" " "		86.00	15,400 43,200
Shattuck, David & Dorothy	Dublin Road		5.70	9,400 11,500
	Mountain Road		1.15	9,700 15,900
Shaw, Glen & Ann	Tyler Hill Road		2.40	12,200 80,000
Shaw, William & Susan	304 Main Street	S	.84	10,700 29,000
Shea, Daniel & Doris	22 Ellison Street	S,V	.21	7,450 28,700
Shea, Edward & Betty	Bryant Road	CUV	5.24	250
	" "	Cuv	5.38	250
	" "	CUV	8.93	10,100 41,000
	" "	CUV	6.69	300
	" "		.94	1,200



NAME	Description and Value	Acres	Land	Bldg.
Sheehy, Michael & Diane	Tyler Hill Road S,V	.68	4,050	39,250
Sheldon, Dennis & Norris, June	Lincolns Corner Rd V	2.00	6,650	20,800
Sheldon, Kenneth & Deborah	227 North Street S		5,700	18,700
Shelley, Scott & Debra	Squantum Road S	.72	5,050	26,950
Shelton, Paul & Phyllis	Crestview Drive	3.57	9,800	52,100
Sheperd, H Norris & Katherine	Turnpike Road V	5.40	10,550	47,250
Shervanian, Anna	Old Peterborough CUV,V	10.70	9,400	27,500
Sholl, Donald & Calvin	Sanders Road CUV	56.00	4,900	
Short, Leonard Jr & Katherine	Crestview Drive	2.03	7,950	40,400
Silva, Donald & Joanne	Sunnyfield Drive S		4,800	21,850
Silver, Charles & Mary	41 Oak Street S	.12	3,550	8,300
Silver Ranch, Inc.	Blake Street	.05	1,850	300
	Turnpike Road CUV	145.0	26,300	89,500
	" " CUV	10.00	100	
	" " CUV	163.0	33,600	46,000
				600
				3,000 MH
	Turnpike Road	.81	5,500	20,000
	Darcie Drive CUV	1.71	50	
Silver Ranch Air- park Inc.	Hanger #4			59,700
	" #9			17,900
Simone, Allan & Lavina	Michigan Road	1.00	5,850	1,500
Simonian, John & June	169 North Street		1,850	8,900
Simonton, William & Nancy	Bryant Road CUV,V	7.50	8,200	57,250
	" " CUV	8.40	150	
Simpson, Charles & Haberland, Jane	10 Pine Street	.46	5,250	35,050
Sirois, Ferninand	River Street			1,750 MH
Sirois, Francis & Alice	Tyler Hill Road V	3.00	10,500	34,450
Sirois, Francis Jr	59 River Street S		7,500	18,100
Sirois, George & Jeanne	Amos Fortune Road V	.90	6,950	21,600
Sirois, Irene	187 Peterborough St S,V	.77	8,350	21,500
Sirois, Walter & Alice	12 Burrington Court S	.66	9,650	34,900
Sisson, Elisabeth	Henchman Road	1.10	9,800	39,100
Slade, Betty Sawyer	Turnpike Road	2.50	14,350	31,950
Smith, Amanda	Fitch Road	.38	5,250	37,400
Smith, Arthur	209 North Street S		7,150	24,750
Smith, Charles & Beulah	94 Stratton Road S,V	.16	6,550	21,200

NAME	Description and Value	Acres	Land	Bldg.
Smith, Donald & Linda	Amboy, Circle SOL		6,500	32,500
Smith, Dorothy	2 Forest Park			1,200
				4,900 MH
Smith, Frederick & Amanda	White Road		550	
	White Road S,V		4,450	18,350
Smith, John & Weltha	Sanders Road	10.20	6,950	
	Gilmore Pond Road	3.59	8,700	30,700
Smith, Sally & Richard	Michigan Road	.47	7,700	10,300
Smith, Rita	72 Squantum Road S		6,550	17,750
Smith, Richard	47 Turnpike Road S	.30	7,300	41,850
Smith, John & Heafy Mary	White Road	.19	2,250	9,950
Smith, Roger & Florence	Harkness Road	1.20	11,500	53,200
Smith, Russell Train Trustee	Fitzwilliam Road CUV	129.0	15,450	42,450
	" " CUV	216.00	5,450	
Smith, William	Howard Hill Road S		13,050	24,250
Smith, William & Hodgkins, Geraldine	Sawtelle Road	10.75	5,250	
Smith, Winifield	15 Mark Street	.25	3,650	
	16 Mark Street	.89	4,700	6,800
Smith-Peterson, Porter & Ella	Amboy Circle V	1.00	6,400	34,200
Snitko, Theodore & Margaret	14 Pine Street S,V	.14	3,700	25,600
Snow, Arthur & Edith	Adams Street V	.47	3,050	19,000
Society for Protection of NH Forests	Poole Reservation			2,250
	Shaker Road CUV	45.00	1,050	
	Slade Road CUV	167.0	4,550	
	Old Hill Road		2,650	
	Old County Road CUV	11.00	200	
	" " " N16 CUV	168.0	3,950	
	Mountain Road CUV	29.60	850	
	Old County Road CUV	12.60	250	
	Milliken Road CUV	25.00	450	
	Old Fitzwilliam Rd CUV	52.46	1,000	
	Gap MOUNTIAN Road CUV	76.22	10,300	21,500
Soderberg, Lloyd & Beverly	20 Prospect Street S	.42	10,450	36,650
Somero, Lawrence & Mary Beth	Amboy Circle	1.00	6,400	28,800
Soney, Norman & Sara	170 Main Street S	.02	8,400	40,550
Spano, V Thomas & Dorene	Off Fitzwilliam Road	1.30	5,650	4,650
	Fitzwilliam Road		4,700	5,150
Sparks, Ernest & Margarite	5 Kevin Lane V		11,450	29,950
Spaulding, William	Paradise Lane V	1.34	6,100	25,500
Sorby, Carl & Patricia	Skyline Drive	1.04	5,100	27,700

NAME	Description and Value	Acres	Land	Bldg.
Sorel, Franklin & Betty	Adams Street V	.06	3,450	31,800
Speeney, Dominic	Lincolns Corner Road	5.21	10,500	34,200
Spoon, James & Rebecca June	Old Dublin Road	2.00	4,150	17,100
Stanton, Jean & Arthur	Michigan Road V		11,400	22,150
Starrett, Paul	85 Gilson Road		13,450	
Stefanski, Joseph & Joann	Gibbs Road V	1.60	6,350	34,350
	" "	1.80	4,200	
Steinberg, Greta	Mountain Road	5.15	10,450	
Stenberg, Bruce & Rosann	16 Baldwin Court S,V	.07	4,200	16,500
Stephenson, Robert	Main Street V		5,900	34,400
Sterling, Elizabeth	Parsons Lane V		9,900	29,000
Sterling, Franklin Jr.	Mountain View Drive	1.00	5,100	
Sterling, Kevin & Nancy	Old County Rd S 1 CUV,V	11.00	5,600	37,000
Stevens, Joseph & Linda	Bryant Road	2.60	13,000	28,150
Stevens, Martin & Ann	15 Harkness Road S	3.25	15,400	42,300
Stevenson, Pauline	Contoocook Lake		12,450	7,250
Stewart, Donald & Sandra	Hunt Road	3.80	12,150	38,200
Stewart, Marion	Squantum Road	.10	3,400	21,750
Stewart, Michael & Lynn	17 Spruce Street S	.21	3,550	18,800
Stewart, William	Squantum Road	24.14	25,850	
Stewart, William & Marion	214 Stratton Road S	2.40	22,050	48,800
Stewart, William & Deborah	McCoy Road	6.10	8,050	37,450
Stillman, Mary	Peabody Hill Road	3.50	5,550	9,600
Stockdale, Emma	Forest Park V			300
				13,100 MH
Stone, John & Helen	Paradise Lane	.58	6,200	26,650
Stone, Mark & Laura	Amboy Circle	1.03	6,400	30,350
Stone, Ann	Hillcrest Court S	1.67	7,000	14,150
Stone, Roy & Nancy	Mountain Road	3.70	16,150	22,750
	56-60 Main Street S		5,150	18,050
	Mountain Road	3.00	1,500	
Stowell, Joseph	Shaker Farm Road CUV	222.5	5,800	1,200
	" " " CUV	12.00	300	
Straitiff, John Sr & Helen	Squantum Road CUV	10.25	6,450	35,000
Stratton, Elvira & Albert	261 Main Street S		5,150	2,000
				4,050 MH
Stratton, Frederick	328 Main Street S,V	1.47	9,900	22,200
Stratton, Dorothy	Hunt Road		24,500	21,650
	" " CUV	19.00	850	
	Contoocook Ave		1,150	

NAME	Description and Value	Acres	Land	Bldg.
Stratton, Richard & Kermita	Off Main Street	.55	8,600	22,600
	" " "	CUV 12.20	550	
	Old North Road	CUV 8.00	350	
Stratton, Samuel	Stratton Court	S .72	4,450	34,100
	Squantum Road		5,600	22,300
Straw, Jeffrey & Rebecca	Witt Hill Road	1.19	6,000	22,600
Strese, Lauren	South Shore Drive	1.34	5,950	1,000
Strickland, Donald & Elsie	Slade Road		18,500	29,900
Strong, Jonathan & Anne	Sanders Road	15.00	6,250	
	" "	4.50	2,900	
	" "	8.70	6,450	
Struthers, Christopher & Robert	Blake Street	S .29	8,100	21,700
Struthers, Christopher & Tonya	Squantum Road	S .72	5,850	37,500
Sullivan, Amy	67 Stratton Road	S .31	9,700	25,500
				2,400 MH
Sullivan, James & Rosamond	Main Street JC	V 1.10	9,750	68,850
Syndicate Land Trust	Gilmore Lane	CUV 110.0	4,950	
	" "	CUV 38.00	1,700	
Sweeney, Lawrence	Damon Lane		4,950	3,200
				3,800 MH
Sweeney, Norman & Patricia	Prospect Street	S .50	5,750	16,000
Swingle, Paul & Patricia	Fitzwilliam Road	CUV 13.23	5,950	41,600
Switter, Donald	Off Rindge Road	68.00	31,300	
Symonowicz, Michael & Lillian	50 Oak Street	S,V .17	3,650	20,000
Symonowicz, Theodore & Carol	Old Peterborough Rd	V 5.18	9,900	26,450
Switter, Donald & Stella	Off Rindge Road	2.00	1,350	
Taaffe, Paul & Debra	Bryant Road	2.00	6,300	29,550
Tabor, Yvonne	231 Peterborough St	S,V 1.63	15,750	68,750
Tadd, Teresa	160 River Street	S	3,700	11,950
Taft, Howland	Trotting Park	V .80	18,900	32,150
Taft, Theodore	Contoocook Lake	V 3.80	13,400	10,750
Talbert, James & Catherine	Old Fitzwilliam Road	V 5.00	9,150	51,800
Tamminen, Tauno & Mildred	Paradise Lane	V 1.01	6,350	28,500
Taylor, Martine & Janice	56 Oak Street	S .23	3,750	11,800
Taylor, Benjamin	Sanders Road	CUV 67.00	3,000	
Taylor, Charles & Mary Rita	Howard Hill Road	S,V 2.17	10,400	25,850
Taylor, Courina	12 Cross Street	S;V .14	3,500	24,250

NAME	Description and Value	Acres	Land	Bldg.
Taylor, Edward & Lillian	Howard Hill Road S,V	.12	8,500	27,900
Taylor, Edward & Mary Beth	Mountain Road V	1.56	9,650	20,250
Taylor, Henry & Kathleen	46 Prospect Street S,V	.57	12,000	22,950
Taylor, James & Debra	Contoocook Avenue	.38	5,600	19,100
Taylor, Melvin & Marion	Rindge Road V	5.40	16,000	18,300
Taylor, Rene & Marguerite	10 Grove Street S	.15	3,350	15,250
Taylor, Ronald & Sandra	Mountain Road	1.65	10,300	22,350
Taylor, Waty	Squantum Road	6.35	12,850	23,050
Taylor, William Jr	Squantum Road	1.00	5,000	
Taylor, William & Mildred	Mountain View Drive V	2.18	9,350	52,050
	" " "	7.30	2,300	
Tencati, Allen & Nielson, Gladys	Contoocook Road		10,150	34,350
Tencati, Allen	61 Oak Street	.13	3,150	9,850
The Monadnock Bank	Goodnow Street		12,750	
	87 Main Street S		16,750	510,250
	26-30 Goodnow Street		7,350	5,500
	Goodnow Street			13,700
	57-59 North Street		3,400	
	Off Goodnow Street S		9,750	91,850
	34 Goodnow Street S		6,050	17,200
The Nature Conservancy of N.H.	Whittemore Island CUV	7.00	50	
The Stand Inc.	Turnpike Road	2.94	47,100	104,150
Therrien, Roger & Doris	Rindge Road	3.60	5,800	12,800
Thiboutotte, Raymond	81 Summit Drive			450
				11,300 MH
Thoin, James & Getty Gordon Jr	Old County Road CUV	44.00	1,050	
Thoin, James & Maria	Old Fitzwilliam Road	2.00	6,850	17,800
Thoin, Roland & Lena	Nutting Road V	1.00	8,350	53,200
Thompson, Lawrence & Rosaria	Forest Park			11,000 MH
				400
Thorley, Raymond & Ciampa, Jane	Lincolns Corner Road	3.29	7,550	450
Thorndike Club	Gilson Road	3.27	35,150	25,350
Thorndike Pond Conservation	Flowage Rights		6,000	
Tieger, Marc	Old Sharon Road	1.60	725	
	" " "	.72	1,075	
Tieger, Marc & Judith	13 Burrington Ct S,V	.62	9,150	36,350
	53 Turnpike Road S	.41	10,400	48,800
	35 Highland Avenue	.23	2,975	10,000
Tilton, Leonard & Joyce	5 Bradley Court V		8,700	43,150
Tkaczyk, Richard & Anne	South Hill Road V	1.05	7,650	32,800



NAME	Description and Value	Acres	Land	Bldg.
Torrey, Jane & Frederick	Off Mountain Road Mountain Road	CUV 10.00	450	4,350
Torrey, Jane	Main Street JC	1.00	14,800	37,100
	" " "	1.00	14,800	37,100
Torsey, David & Evelyn & Bisbee Melinda	Gilmore Road	S,V	2,700	16,450
Tower, David & Bean Christopher	138 Main Street	S .40	7,950	55,200
Townsend, Richard & Mary	17 Cross Street	S .14	3,500	26,750
Tracy, Marian	Gilmore Pond Road	2.92	23,850	
Traniello, James & Dina	Gilmore Pond Road	CUV 32.90	3,525	7,025
Tremblay, Louis & Dorothy	26 Peterborough Rd	S,V .15	5,400	14,550
Tremblay, Pauline	Parent Street		3,000	
	St. Jean Street		1,950	
Tremblay, Pauline & Philip	St. Jean Street		1,650	8,350
Tremblay, Philip	24 St. Jean Street	S	9,050	22,900
Trimble, Katherine Gilchrist	Thorndike Pond Road		3.62	17,750 48,500
	" " "		1.00	6,000 850
Tripp, Wallace & Marcia	Old Sharon Road		2.50	10,100 171,100
	Parker Road	CUV 138.0	5,200	
	" "	CUV 48.00	18,300	46,850
TTC Corporation	Amos Fortune Road		3.72	16,250
Tullis, James & Marjorie	Sawtelle Road		10.60	12,950
Turgeon, Raymond & Michelaine	131 Bryant Road		2.20	6,350 27,950
Turner, Ellen	Forest Park			1,250
				11,100 MH
Twaddell, Edward Jr & Mary	Lacy Road	V 1.62	3,650	28,950
Tweed, Katherine	Thorndike Pond Rd		7.56	15,500
Tyler, John & Sharon	Pinecrest Road	S .34	4,500	20,750
Ugstad, Robert & Susan	22 Pine Street	S,V .22	3,800	29,050
Underwood, Jerome	Gilmore Pond Road		3.20	18,300
Underwood, Dorothy	Off Gap Mt. Road	CUV 86.00	2,000	
	Old Fitzwilliam Rd	CUV 293.0	12,000	44,100
	" " "	CUV 2.00	5,050	20,450
Unkel, Theodore & Audrey	Bryant Road		2.00	11,150 54,250
Vaillancourt, Phyllis	Bryant Road	CUV,V 11.00	8,150	40,250
Vaine, Walter & Scott	Proctor Road	V 20.00	15,400	29,150
Vaitiskis, Charles	Main Street	S,V .47	10,500	21,800



NAME	Description and Value	Acres	Land	Bldg.
Van Blarcom, Edward & Carmen	Hadley Road Dublin Road	CUV, V 28.00	6,900	29,900 6,800
Vandemark, Grant & Nancy	Squantum Road		3,550	21,900
Van Dyke, Robert	59 Main Street	S .14	8,200	48,500
Vanness, Patricia	Jaquith Road	CUV 15.00	10,150	7,650
Vanness, John & Patricia	Jaquith Road		5,100	25,900
Van Wyck Realty	River Street Lacy Road		1,800	
		4.30	5,050	
Vergara, Jose & Angela	Michigan Road	3.40	27,300	16,100
	" "	3.00	3,950	
	" "	5.40	3,100	
Vigneault, Leonard & Mildred	Bryant Road	V 2.00	10,900	31,500
Viles, Peter	Gilmore Pond Road		3,050	5,950
Vinal, David	Forest Park			250
				9,050 MH
Vinal, Justin	17 Prospect Street	S .39	7,450	22,500
Volikas, George & Eileen	1 Highland Circle	.56	8,750	37,700
Vorce, Alfred Jr & James	173 Stratton Road	V .55	10,250	55,950
Vorce, Alfred & James	Lacy Road	6.10	8,750	
Vorce, James	36 Peterborough St	S .12	5,300	18,700
Wade, Frank Sr & Mills, Gertrude	Old Peterborough Road	.28	4,050	23,850
Wa-Klo Inc.	Bryant Road Slade Road	136.0 31.00	96,900	2,150 21,550
Walker, David & Candace	Dublin Road	.37	3,350	2,950
Walker, Hamilton & Kathleen	Oak Hill Drive	1.03	2,900	
Walkonen, Frederic	Old County Road	3.00	2,450	
	" " "	5.00	3,400	
Walkonen, Paul	37 Squantum Road	S	4,450	10,050
Wallace, Karl & Judith	Slade Road	.17	3,750	
	" "	2.00	6,500	
Wallace, Raymond & Clarissa	26 Webster Street	S, V .30	4,150	18,700
Walling, Cheves & Jane	Gilson Road	2.50	33,700	38,900
	Main Street JC	S 1.40	450	
Walz, Lee & Marie	14 Oak Hill Drive	1.44	6,150	31,250
Warasila, Gene & Judith	Bryant Road	3.20	12,700	24,900
Warfield, Robert & Virginia	Fitzwilliam Road	4.00	6,800	1,900
	" "	8.00	12,750	44,300
Washburn, Lillian	31 Bradley Court	S	9,350	27,850

NAME	Description and Value	Acres	Land	Bldg.
Waugaman, Richard & Lewcon, David	Mountain Road	.25	8,700	39,750
Webb, Richard & Leigh & William & Edith	Gilson Road	1.93	34,500	7,700
Webb, David & Cathleen	240 North Street	S .71	5,250	15,750
Webb, Warren & Barbara	Squantum Road	S		10,650 MH
	" "		3,800	
Weeks, Joseph Jr	Turner Road	9.00	6,950	1,400
Weiner, Charles	Gilson Road	2.45	11,600	23,000
	" "	.20	4,950	
Weissman, Joel & Deborah	Old Fitzwilliam Road	3.00	8,100	31,000
Wells, Stephen & Bonnie Lou	Contoocook Avenue	V	9,150	21,350
Wetherbee, Kenneth Jr & Gloria	202 North Street	S,V	5,150	20,500
	210 North Street		4,350	
Weymouth, Fleur	Jaquith Road South	20.00	21,600	30,700
Whalen, James & Gillian	Slade Road	V	4.70	30,150 87,800
Wheeler - ELW Trust	36 Gilson Road		.10	1,850
	" " "		6.00	14,500 57,950
	" " "		.12	4,800 2,500
Wheeler, Olga	Slade Road	5.50	10,400	
	" "	.70	14,950	76,250
	Mountain Road			15,300 20,550
Wheeler, Patricia	Mountain Road	V	2.50	18,100 33,850
Wheeler, Nicole	McCoy Road	1.19	3,900	20,800
Whitcomb, James & Jennie	Mountain Road	CUV	98.00	4,400
White, Dorothy	Darcie Drive	1.00	6,400	28,450
White, Elinor	Mark Street	S	2,250	350
				800 MH
White, George	Forest Park			8,650 MH
White, Jeanette & Marsha	Forest Park			12,950 MH
White, Katherine & Guenther, James	Squantum Road		4,300	22,050
White, Verna	161 River Street	S	4,550	17,050
White, John & Janet	Gilmore Pond Road		3,450	28,300
White, Russell & Cecile	189 North Street	V	7,400	20,850
Whiton, Joyce & Kenneth	Lacy Road	V	2,750	18,300
Whittemore, Theodore Jr	Off Dublin Road	.40	17,800	1,000
Whyte, Andrew & Patsy	Gilson Road	.11	600	
	" "	2.50	8,000	
Wiedenkiller, Gordon	Mountain Road	CUV	9.52	9,500 32,050
	" "	CUV	310.58	51,150 162,250
Wiesenauer, Robert & Mary Ann	Bryant Road	V	5.09	8,350 68,500


NAME	Description and Value	Acres	Land	Bldg.
Wilcox-Trustees of The Clark L Wilcox Trust	11 Charlonne Street		4,000	30,900
Wilder, Tracy & Mary	139 Howard Hill Road S		8,500	26,350
Wile, Helen	Slade Road	1.00	15,900	16,250
Wiley, David & Margaret	81 Old Peterborough Rd S	1.63	6,650	21,700
Williams, Howard	23 Oak Street S	.48	4,700	23,750
Williams, Robert & Janice	Old Fitzwilliam Road	5.00	6,850	
Williams, Toivo	15 Wheeler Street S	.19	7,450	8,200 MH
Williford, Harry	46 School Street		3,750	19,600
Willis, George & Victoria	Squantum Road V	2.64	11,950	35,100
	" "	1.00	5,200	
Willis, Jane	Waterway Ridge	1.18	3,050	
Wilson, Stanley & Linda	Erin Lane	1.15	18,250	33,950
	7-11 River Street		4,200	24,600
Wilson, James & Sylvia	Howard Hill Road S		5,650	14,300
Wilson, Kenneth Sr & Cheryl	Michigan Road Fox Run	2.49	6,900	30,350
Wilson, Richard & Pauline	Squantum Road		7,200	18,500
Wilton, E Frank & Deborah	Tyler Hill Road S	.98	3,400	22,750
Winship, Janice	Baldwin Road			350
				2,100 MH
Winslow, Donald & Anne	Gilson Road	12.00	14,900	74,250
	" "	.14	5,600	1,350
Winsor, Paul III & Ann	Main Street JC S		14,500	42,600
Wirein, Raino & Karen	Squantum Road	6.12	10,250	
Witkop, Gerald & Kathryn	Hillcrest Ct S	.32	6,200	24,700
Woerner, Laura & Christopher	97 North Street S		5,250	31,850
Woodbound Inn	Contoocook Road		6,150	42,100
Wood, Herman & Joan	Adams Street V		3,950	10,300
Wood Fiber, Inc.	Fitzwilliam Road CUV	98.20	4,400	
Woods, Francis & Davida	Meeting House Road	1.19	10,900	89,950
	McCoy Road	4.10	9,250	42,750
	Gilson Road	.19	5,850	
Woods, Francis & Ames, Heather	Sanders Road CUV	18.00	400	
Woodward, Barclay IV	42 Stratton Road	.26	8,050	28,400
Wooster, Wallace & Blanche	Rear Squantum Road			2,550 MH
	Squantum Road V	2.78	12,750	38,350
Wooster, Robert & Linda	Tyler Hill Road		3,450	13,050

NAME	Description and Value	Acres	Land	Bldg.	
Worcester, Ralph & Rita	Forest Park	V		14,250	MH
Wozmak, C Francis	196 Main Street	S	11.00	24,900	56,250
Wright, Dennis & Tuesday	Proctor Road	V	5.25	9,900	28,750
Wright, Emily Denyse	12 Harkness Road		2.24	9,950	37,250
Wright, Frank IV	Bryant Road	CUV,V	12.50	4,750	6,400
Wyatt, Scott & Theresa	Mountain Road			9,900	
Wytrych, Edward & Susan	Oak Hill Drive		2.08	3,650	
Yardley, Lydia	Forest Park			2,600	
Yee, James	Mountain View Drive		1.40	5,300	5,750 MH
York, Gary & Barbara	38 Parent Street	S		6,950	10,100
Young, Gordon Jr & Deborah	Lacy Road		2.80	7,800	27,950
Zeman, Ellen	Mountain Road		7.63	9,200	
Zilske, H John & Debra	6 Contocook Avenue		.69	5,550	19,300

NAME	Description and Value	Acres	Land	Bldg.
	<u>INDUSTRIALS</u>			
D.D. Beans & Son	Peterborough Street S			2,000
	White Road			14,400
	Harkness Road	5.50	23,850	27,650
	Peterborough Street S		24,900	309,000
	41 Main Street S		27,700	205,600
	52 North Street		7,600	
	Peterborough Street		25,650	262,150
	59 Peterborough Street	.63	10,250	15,000
	Eastwood Drive	29.30	14,100	
Bean Fiber Glass Inc	Union Street		18,450	109,300
	Union Street	4.00	3,500	
	Goodnow Whse			400
	Former Grain Store			600
Berger-Lahr Realty Trust	Fitzgerald Drive	5.38	26,200	386,700
	Fitzgerald Drive	3.09	18,050	
King Manufacturing	Squantum Road	2.00	16,200	165,200
Linn, Anthony & Kathleen	Fitzgerald Drive S		16,850	52,900
Millipore	Prescott Road	30.78	70,650	2,380,500
Miner, Theodore & Sons, Inc.	Lincolns Corner Road	14.39	6,450	3,550
Monadnock Forest Products	Squantum Road	11.00	48,050	152,100
	" "	7.20	11,900	23,050
	" "	3.59	13,900	46,500
New Hampshire Ball Bearing	Knight Street S	5.50	54,150	339,950
	Turnpike Road		6,800	
	Peterborough Street S	.74	12,950	22,350
P.C.I. Group	77 Webster Street		43,800	642,700
Reed & Prince	Fitzgerald Drive	9.10	77,900	1,002,900
Teleflex	Plantation Drive S	5.78	66,700	905,050
	" "	27.80	30,250	
	" "	S 2.90	24,050	124,750
Tri-Boro Industries	Peterborough Street		11,550	38,100
Yankee Inc.	Hadley Road	.66	5,050	66,450
Yankee Publishing Inc.	Hadley Road	.55	3,000	101,900
	S - Sewer			

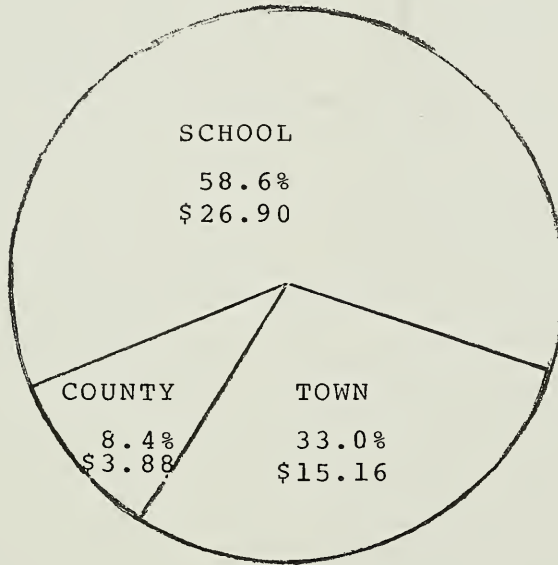
NAME	Description and Value	Acres	Land	Bldg.
<u>NON-PROFIT ORGANIZATIONS</u>				
Assemblies of God				
First Church of Jaffrey		S		
Jaffrey Bible Church				
Jaffrey V.F.W.		S		
Jaffrey-Rindge School District				
John Humiston Post # 11				
Monadnock Bible Conference				
Pilgrim Baptist Church				
Roman Catholic Bishop of Manchester		S		
United Church of Jaffrey		S		
Village Improvement Society				
<u>PUBLIC UTILITIES</u>				
New England Telephone	43 River Street		6,100	39,200
Public Service of				
New Hampshire	Mountain Road	13.00	8,200	
	Main Street	4.13	8,150	
	Main Street	.10	100	
	Highland Avenue	.18	1,050	
	Transmission Lines		37,700	1,602,150
S - Sewer				







Percent (%) of where your tax dollar goes  
and dollar value of your 1985 Tax Rate



	<u>1984 Tax Rate</u>	<u>1985 Tax Rate</u>	<u>% of Tax Dollar</u>
Town	\$13.89	\$15.16	33.0 %
County	3.89	3.88	8.4 %
School	25.89	26.90	58.6 %
<b>TOTAL</b>	<b>\$43.67</b>	<b>\$45.94</b>	<b>100.0 %</b>

% Increase (Decrease)

Town	+ 8%
County	(± 0%)
School	+ 4%

+ 5% Overall

Tax Rate Increase Per \$1,000 is \$2.27

TOWN CLERK  
PO BOX 390  
JAFFREY, NH 03452

UNH  
Special Collections  
FHE Library  
Durham NH

03824-3592

