

Nttamp  
F  
44  
.RS  
2010



# Town of Rindge



# Annual Report 2010

## Dates to Remember

January 1, 2011	Fiscal year begins.
March 1, 2011	Last day to file Abatement Application for tax year 2009, per RSA 76:16.
April 1, 2011	All real property assessed to owner of records this date.
April 15, 2011	Last day to file for elderly, disabled, handicapped and blind exemptions and veteran tax credits.  Last day to file current use applications, per RSA 79-A.  Last day for filing applications for tax-exempt properties and for special assessment of residences in industrial or commercial zone, per RSA 75:11.
May 1, 2011	Dog licenses expire.
May 15, 2011	Timber Tax Report of Cut due.
December 31, 2011	Fiscal year ends.

## Town Holidays for 2011

### Town Hall will be closed on These Important Days

December 31, 2010	New Year's Day	September 5, 2011	Labor Day
January 17, 2011	Civil Rights Day	October 10, 2011	Columbus Day
February 21, 2011	President's Day	November 11, 2011	Veteran's Day
May 30, 2011	Memorial Day	November 24 & 25, 2011	Thanksgiving
July 4, 2011	Independence Day	December 26, 2011	Christmas Day

For more information, please call the Selectmen's Office (603) 899-5181 x100

Printing by Hansen Printing, Milford, NH

*Cover: Flower picture by Gordon Ripley, Side photo descriptions from top to bottom:  
Teen Summer Camp Field Trip, Teen Summer Camp Community Service, Farmers Market,  
Farmers Market, New Fence at West Rindge Common*



**2010 Annual Report**



**Town of Rindge  
New Hampshire**

**For the year ending December 31, 2010**



## Dedication



**John D. Walsh**

John D. Walsh of Route 119 passed away on June 10, 2010. Born in Millinocket, ME, John had been a resident of Rindge since 1961. He started Walsh's Candies business and then Walsh Realty Co. He served as a Selectman from 1978 until 1991 and was a member of the Planning Board and the Chamber of Commerce. He was an avid hunter, enjoyed fishing, traveling, boating, vegetable gardens, fireworks and vacations at Goose Rock Beach in Maine.




## Dedication



**Richard "Rick" Godin**

Richard "Rick" Godin of Lachance Circle passed away on June 17, 2010. Born in Fitchburg, Rick was involved with the Planning Board and Conservation Commission. He was also a past president of the Monomonac Lake Property Association. Rick was very active and enjoyed running, triathlons, duathlons, hiking, cross-country skiing and camping in Vermont. He also took pride in his garden and flowers.



## Dedication



### **Edward C. Brummer**

Edward C. Brummer of Fitzgerald Rd passed away on February 24, 2010 at the age of 101. Born in Lisbon, NH, Ed was the holder of the Boston Post Cane and was the proprietor of the Woodbound Inn for 47 years. Ed had a passion for golf and took pride in designing and building a par-3 golf course for Woodbound Inn. Ed was a voracious reader and book collector.

His loving wife of 67 years:

### **Margaret S. Brummer**

Margaret S. Brummer of Fitzgerald Rd passed away on April 24, 2010. Born in Newton, MA, Peg was a member and president of the Jaffrey Women's Club, helped found the Rindge Women's Club and served as president of the NH Association of Women's Clubs. She was also a member of the Rindge Congregational Church and sang in the choir. Peg also chaired the Library Trustees, headed up a drive for an addition to the Library and worked at the polls on Election day.



My Energy Plan™



Take the Carbon Challenge and join thousands of New England households reducing their energy costs.


The average household taking the Challenge is saving over **\$700** and **16%** in energy use per year.

It only takes 15 minutes to take the Carbon Challenge.

Create your energy plan in 5 easy steps!

1. Gather your utility bills
2. Visit the My Energy Plan website at **myenergyplan.net**
3. Click the Personal Energy Planner™ icon
4. Answer a few questions about your home and how your household uses energy
5. Click the "what's my carbon footprint" button to determine your carbon footprint and find ways to reduce it

**What's YOUR energy plan?**







## Dedication



**Christopher A. Asaff**

Christopher A. Asaff of Woodbound Rd passed away on January 23, 2010. Born in Waterville, ME, Chris was involved with the Planning Board. He was a self-employed contractor consultant and could build anything. He was unable to serve in the military, but always made a point to thank a veteran every time he met them. He was a giver and never hesitated to help anyone whose needs were greater than his own.

# Table of Contents

Vision Statement .....	7	Energy Commission .....	78
Report of the Board of Selectmen .....	8	Fire Department.....	79
Report of the Town Administrator .....	10	Forest Fire Warden & State Forest Ranger .....	84
Elected Town Officers, Boards & Commission .....	12	Ingalls Memorial Library .....	86
Appointed Town Boards, Commissions & Employees...	13	Ingalls Memorial Library - Treasurer's Report .....	87
<b><u>2010 Town Meeting</u></b>		Meetinghouse Oversight Committee .....	88
Deliberative Session Minutes .....	15	Personnel Committee .....	90
Town Meeting Results .....	20	Planning Board .....	91
<b><u>2010 Financial Data</u></b>		Police Department.....	93
Auditor's Report.....	22	Public Works Department.....	95
2010 Tax Rate Calculation.....	26	Recreation Department .....	97
Tax Rate History .....	27	Senior Housing Committee.....	100
Tax Collector's Report .....	28	Telecommunications Committee.....	101
Town Clerk's Report .....	31	Welfare Department .....	102
Treasurer's Report.....	32	<b><u>Vital Statistics</u></b>	
Trustees of Trust Funds' Reports .....	39	Births .....	103
<b><u>2011 Town Meeting Information</u></b>		Deaths .....	105
Town Warrant .....	42	Marriages.....	107
Budget (MS-6) .....	46	<b><u>Property Assessment Report</u></b> .....	
Default Budget.....	52	109	
Budget Summary.....	55		
Budget Detail Operating .....	57		
Budget Detail Wages & Benefits .....	62		
Revenue Summary.....	65		
Revenue Detail.....	66		
Employee Wages .....	68		
Summary of Inventory of Valuation (MS-1).....	70		
<b><u>Department, Committee &amp; Commission Reports</u></b>			
Board of Adjustment .....	71		
Budget Advisory Committee .....	72		
Building Department.....	73		
Capital Improvements Program.....	74		
Code Enforcement Officer .....	75		
Conservation Commission.....	76		



## Vision Statement

Rindge is a community committed to managing the balance between the collective vision of its residents, the dictates of its environment, and its commercial needs. We will accomplish this by relying on individual diversity and active participation of all community segments in preserving the town's natural assets and small town, rural flavor.

### **Mission**

We demonstrate commitment and support of our vision for the community, its natural resources, commercial, residential, and environmental needs by...

- Encouraging each member of the community to participate in and support town committees, organizations and their related activities.
- Providing activities for a wide cross-section of our community that promote inclusion, discussion and communication, including periodic forums such as the Rindge Community Profile.
- Conserving and managing our natural resources through the thoughtful and deliberate support of updating our Master Plan, consistent implementation of Town Meeting decisions related to zoning, conservation and other related activities.
- Supporting and encouraging the development of locally owned farms, businesses and cottage industries through local incentives, information exchanges and exhibits.
- Preserving and promoting the history, lore, traditions, and arts and crafts of our community.
- Planning for the growth and development of quality services to support our community such as education, social services, fire, police, highway, and recreation departments.
- Establishing and maintaining a cooperative, open partnership between business, civic, non-profit, religious, educational, and town interests through regularly scheduled opportunities for dialogues.
- Continuing to foster business development by proactively attracting businesses and industries that will work in a cooperative partnership with the town.



## Board of Selectman

Foremost in our responsibility as Selectmen to oversee the “prudential affairs” of the Town, was the challenge of preserving and maintaining the public services (Fire, Police, Highway, Waste Removal, Road Maintenance, Library, Recreation, etc.) working under a default budget. At the March Town Meeting, the voters rejected the budget that the Board of Selectmen and Budget Advisory Committee had recommended. No warrant articles were approved except the revaluation for \$72,000.

This third year of a default budget continued the slow erosion of basic Town services. And, three years of wage freezes have also taken a toll. Rindge now pays its employees less than employees with similar responsibility and experience in neighboring towns. As a result, we have seen the departure of experienced employees who have sought better employment opportunities elsewhere.

We strived to balance the need to provide good public services with the taxpayers’ approval and ability to pay for them. And, we tried to communicate to all of our citizens that we are all custodians of our community and that working together and budgeting with care is the only way we can maintain the services to which we are accustomed.

Communication with Rindge citizens continued as a high priority through out 2010. The Town Website provided current information about Town departments and activities. Our Facebook provided a forum for exchange of information, questions and answers, and advice regarding all Town matters. Public information sessions were conducted in December to provide information about the operation of our Town departments. The Rindge Connection, co-sponsored by the Town, Franklin Pierce University, and the Rindge Chamber of Commerce was published eight times and was mailed to every household. It provides a valuable resource for Town, University, and business matters.

After ten years of planning and development for low and moderate income housing for senior citizens, construction of Payson Village Senior Housing began! Rindge citizens consistently supported this effort along the way through two different approval votes. This project results from a partnership between the Town of Rindge and Southwestern Community Services. Total funding in the amount of \$3.5 million was secured from Federal and State sources. This was also good for our local economy as local contractors were selected for general contractor and site work. SWCS was responsible for oversight of construction and will continue to manage the on-going service of this twenty-four unit rental property when it is occupied in April 2011.

A revaluation of Town property, as required by State law, was conducted. This resulted in property value adjustments in line with current valuation. Overall, the value of property declined 5.7%.

The BOS continued to review all Town policies with the intent of keeping these policies current and effective.

The Board of Selectmen strived to help our town look to its future the opportunity to grow and develop in ways that are good for all residents. In the Fall of 2001, the Rindge 2020 Project brought hundreds of Rindge residents together for a series of forums to discuss their hopes and concerns for Rindge as it entered the 21st Century. The overwhelming response was that people wanted a Town that provided a good life for all its citizens, while preserving its natural resources and traditional character.

2010 marked the halfway point in the Town’s journey to 2020. The Economic Development Committee and the Planning Board, with the strong endorsement of the Board of Selectmen, began the Rindge Economic Development Initiative (REDI), a rejuvenation of the Rindge 2020 Project. Several community forums and an Economic Development Survey sent to every household and business in Rindge produced the following Vision for the Town:

- Preserve and protect the Town’s rich historic legacy, rural character, and abundant natural resources.
- Offer high quality of life with economic opportunities, affordable quality public services, and access to natural



## Board of Selectman

resources for residents and visitors.

- Welcome new and existing businesses and entrepreneurs and be a preferred destination for visitors to the Monadnock Region.
- Encourage and support the Town's traditional New England architectural style, a sense of community, and unique history.
- Partner with Franklin Pierce University for our mutual advancement.

The Board of Selectmen sincerely appreciates the leadership of Town Administrator Carlotta Pini, the Department Heads, and the Town employees. Every employee, with their excellent skill, experience and dedication, contributes to keeping our community running smoothly. In addition to employees, over 100 citizens serve on elected and appointed boards and committees. In numerous ways these dedicated citizens "give back" to our community. They provide invaluable service, advice, and hours to help make Rindge a desirable place to live. All this effort continues to proactively shape and influence how our community is growing and developing in ways that benefit all of citizens.



Burton Goodrich, Chairman



## Town Administrator

2010 began with budget workshops and hearings to finalize the 2010 budget. The Deliberative Session was held the first Saturday in February, providing voters an opportunity to learn about the proposed budget and warrant articles. Little was changed and the articles were forwarded to the printer for production of the ballots. At the March Town Meeting, voters rejected the proposed budget and all spending articles but one. Voters authorized spending \$72,000 for the mandatory revaluation of property.

The next week, Selectmen met with the Department Heads and I to discuss how to re-allocate the default budget to meet the Town's needs. Moneys were transferred out of several budgets to cover projected shortages in other departments. When the dust settled, department heads got back to the work at hand.

The Fire Chief solicited estimates to repair Engine 2, and nearly \$16,000 was transferred from the Recreation Department for the work. This was possible because one full time position had been eliminated in the Recreation Department. The Police Chief used the \$13,000 in the Vehicles line item of the Default budget to purchase a used 4-wheel drive vehicle to replace the 2000 Ford Explorer that had reached the end of its useful life. The Selectmen and I sought proposals from assessing firms to conduct the revaluation. We were pleased to hire J.F. Ryan & Associates for the job, which got underway in April.

After an exhaustive search which included reviewing 100 candidates resumes and interviewing a half dozen qualified recreation professionals, the citizen Recreation Director Search Committee recommended the Board of Selectmen hire Craig Fraley. Craig joined us in February and jumped in with both feet. By spring, he had the T-ball and softball programs in full swing; by summer, he not only grew the Summer Camp program but also introduced a new Teen Days program. I was sure glad to have Craig on board after serving as Interim Recreation Director for nearly an entire year!

The Planning Board contracted with Hawk and Associates to begin work on an economic initiative which they later named "REDI" an acronym for "Rindge Economic Development Initiative". The Planning Board worked closely with the Town's Economic Development Committee and the consultants to craft a survey to be sent to all households in Rindge. The purpose of the survey was to determine what types of economic development the townspeople wanted. The public's response to the survey was amazing, with nearly a 30% response rate. Once the surveys were tabulated, the Committees began meeting to synthesize the results and develop a draft vision for the Town. It has been an exciting process!

Spring sprung with new ideas for sustainability from local residents. Sue Massey partnered with Kim McCummings to start a Farmers & Crafters Market on the West Rindge Common. It got off to a slow start, but picked up speed throughout the season. We hope these dedicated volunteers are willing to keep this going year after year! John McCracken worked with Craig Fraley, the Recreation Director, and Mike Cloutier, the DPW Director, to start a Community Garden at Wellington Park. Mediocre soil and a lack of water made the first year a challenge, but John has partnered with other members of the Agriculture Committee to keep working on the project. And last but not least, Pat Martin spearheaded the establishment of an Energy Commission to identify ways to save energy (and money) for the Town government and its citizens. She was joined by Bob Cleland, Richard Mellor, Michelle Comeau, Dwight Shank and other committed residents who have sponsored programs on wind power, geothermal energy, and other topics. The Commission was successful in applying for ARRA funding for three energy initiatives – to insulate and weatherproof the police station, to replace street lights with energy efficient models, and to conduct professional grade energy audits on all town buildings.

In June we learned that the Fast Roads' Grant application to the National Telecommunications and Information Administration was approved. Rindge was named as one of two towns to receive last mile fiber connections on an open access network which will enable local Internet service providers to offer enhanced broadband service to residents and businesses. The application was limited to one census block group that was un-served or under-served. The census block identified in the grant is located in the southwest corner of town and includes Abel Road, Rand Road, and Kimball Road. Fast Roads invited me to join their Board of Directors which is charged with



## Town Administrator

overseeing the implementation of the grant. It is a very exciting project, and we are so fortunate to be the recipient of this funding. The project is planned to be completed by Fall of 2012. I plan to work closely with the Rindge Telecommunications Committee to ensure that residents are involved in and up-to-speed on the progress of this project.

At the end of June, there was a ground-breaking ceremony for the Payson Village Senior Housing, a project that has been in the works for over ten years! Senior Housing Committee members, past Selectmen, and others who have been involved with this project over the years gathered to celebrate this momentous occasion. As exciting as it was to see work getting started, it was just as exciting to see the project awarded to two local firms. Van Dyke Construction was awarded the site work and Hutter Construction was named as the General Contractor. Both firms got to work quickly and at year end, the building was nearly complete. Occupancy is planned for April of 2011!

Communication has been a priority for me throughout the year. I have spent a good deal of time checking and responding to residents' questions and concerns on the Town's Facebook page. I have written articles and worked on the editing and publication of the Rindge Connection. Getting each issue paid for is a challenge in this economy. Local businesses have trimmed their advertising budgets which has resulted in deficits in the Connection's revenues month after month. The Selectmen and I are committed to keeping this newsletter going because we continually hear from residents that they value having a town newsletter and look to reading about goings on in their community. We held the "Public Services Series in the Fall and Winter to give residents and opportunity to learn more about the various town departments. Attendance was less than we had hoped, but those who attended left with a better understanding of the operations of the Police, Fire, Highway, Recreation, and other departments. The economy remained a major challenge in preparation of the 2011 budget. I worked closely with Department Heads, the Budget Advisory Committee, the Capital Improvements Committee, and the Board of Selectmen to develop a budget proposal that maintained the services that the citizens of the Town have grown accustomed to, while keeping the tax impact reasonable. After three years of operating on a default budget, it was not easy. With the budget cut approved at the Deliberative Session, voters are now faced with a very difficult decision. Services will need to be cut if the amended budget passes. I await the voters' decision as I look forward to another year of service to the Town of Rindge in 2011.

Respectfully submitted,

Carlotta Lilback Pini  
Town Administrator

# Elected Town Officers, Boards & Commissions

## Selectmen/Assessors

Burton Goodrich 2011  
 Patricia Lang Barry 2012  
 Jed Brummer 2013

## Town Moderator

David Tower 2013

## Town Clerk

Nancy Martin 2011

## Tax Collector

Carol Donovan 2011

## Treasurer

Carl Little (resigned) 2011  
 Kork Little 2011

## Planning Board

Kim McCummings, Chairman 2011  
 Burton Goodrich, ex-officio 2011  
 Kirk Stenersen 2011  
 Timothy Halliday 2012  
 Lyman "Hank" Whitney 2012  
 Michael Quinlan 2013  
 David M. Tower Sr. 2013  
 Arthur Fiorelli, Alternate 2011  
 Robyn Payson, Alternate 2011  
 Phil Simeone, Alternate 2012  
 Jed Paquin, Alternate 2012  
 April Hobart, Alternate 2013

## Budget Advisory Committee

Dan Aho, Chairman 2011  
 Susan Emerson 2013  
 Bruce Hall 2013  
 Alex Douglas 2011  
 Roberta Oeser 2012  
 Jason Czekalski 2012  
 Patricia Lang Barry, Selectman 2011

## Library Trustees

Bruce Clark, Chairman 2012  
 Florence Marsh 2013  
 Nancy Little (resigned) 2012  
 Julie Skinner-Brown 2011  
 Robert Carney, Secretary-Treasurer 2013  
 Arianne Miller 2011  
 Karla McLeod, Alternate 2011  
 Jim Qualey, Alternate 2011  
 Roberta Gordenstein, Alternate 2011

## Supervisors of the Checklist

Idamae Harman 2012  
 Roberta Letourneau 2014  
 Karla Macleod 2013

## Board of Adjustment

Janet Goodrich, Chairman 2011  
 David Drouin 2013  
 Marcia Breckenridge 2013  
 William Thomas 2011  
 Philip Stenersen 2012  
 Joseph Hill, Alternate 2013  
 Charlie Eicher, Alternate 2011  
 Rick Sirvint, Alternate 2013  
 Carol Olesen, Clerk

## Trustee of Trust Funds

Ted Covert 2012  
 Arthur Fiorelli 2011  
 Dominic Carguilo 2013

## School Board

Chrysten Starrett 2011  
 Daniel Whitney, Chairman 2012  
 Kathy Peahl 2013  
 Kathleen Mercier 2013

## School Moderator

David Tower 2013

## County Commissioner

Stillman Rogers 2011

## State Representatives - District 28

John Hunt (R)  
 Susan Emerson (R)  
 Charles Moore (R)  
 Frank Sterling (R)

## State Senator - District 11

Peter E. Bragdon (R)

## Executive Council-District 5

David Wheeler (R)

## U.S. Representative

Charles Bass (R)


## U.S. Senator

Kelly Ayotte (R)  
 Jeanne Shaheen (D)

## Governor

John Lynch (D)





# Appointed Town Boards, Committees & Employees

## Conservation Commission

Robert Henderson, Co-Chairman	2011
David Drouin, Co-Chairman	2013
Richard Mellor	2012
William Preston	2011
Fred Rogers	2012
Eric Poor	2012
Robert Cleland, Alt & Clerk	2013
Anne Thomas, Alternate	2012
Kathy John, Alternate	2012
Arlene Medeiros, Alternate	2013

## Recreation Committee

Craig Fraley, Rec. Director	
John Ciarcia	2013
Carol Donovan	2011
Mike DiPasquale	2011
Tom Ciglar	2012
David Graham	2013
Jean Kundert	2012
Adam Patria	2012
Doug Carty, FPU Liason	
Logan Peterson (resigned)	2012
Patricia Lang Barry (ex-officio)	

## CIP Committee

Ted Covert, Chairman	2012
Richard Isakson	2012
Adrienne Hudson	2013
Charles Mathis	2013
Kim McCummings, PB Rep.	
David DuVernay, Secretary	

## Personnel Committee

Rick Kohlmorgen, Chairman	2013
Ted Covert	2012
Janet Goodrich	2013
Dr. Joseph Hill	2012
Rick Sirvint	2011
Kim McCummings	2012
Robert Childs	2011
Todd Feyrer	2011

## West Rindge Common Committee

Candice Starrett	
Cindy Knight	
Carrie Patria	
Tony Ricard	
Linda Ricard	
William Harper	
Jeff Garland, consultant	

## Beautification Committee

Barbara Wells, Chairman	
Marcia Breckenridge	
David Marr	
Marie Marr	
Janet Goodrich	
Burton Goodrich	
Sue Chatwin	
Stephanie Walquist	
Diane Brown	

## Meetinghouse Oversight Committee

Burton Goodrich, Chairman	
Dick Isakson, Member at Large	
Carlotta Pini, Town Administrator	
Robert Cleland, Ward Trust	
Michael Cloutier Sr., DPW Director	
Ellen Gaddegard, Church Representative	

## Economic Development Committee

Judy Tomlinson	
Jane Pitt (ex-officio)	
Ted Covert, Secretary	
David Tower	
Peter Gosline	
Carlotta Lilback Pini (ex-officio)	
Andre Aho	

## Telecommunications Committee

Craig Clark, Chairman	
Arthur Fiorelli	
Eric Fisk, Secretary	
Jane Pitt	
Gene LaLancette	
April Hobart	
Phil Motta	
Mike Susz	
Carole Munroe	
John Weston	
Carlotta Lilback Pini	
Mary Maguire	
Judy Tomlinson	

# Appointed Town Boards, Committees & Employees

## Senior Housing Committee

Helen Olson, Chairman  
 Carol Donovan, Secretary  
 Adrienne Hudson  
 Richard Isakson  
 Carlotta Lilback Pini  
 Patricia Lang Barry  
 Burton Goodrich  
 Jane Pitt

## Roadway Committee

Michael Sielicki	Police Chief
Rickard Donovan	Fire Chief
Michael Cloutier, Sr.	DPW Director
Carlotta Lilback Pini	Town Administrator
Jane Pitt	Planning Director
Charlie Eicher	Citizen-at-large
Robert Cleland	Citizen-at-large

## History Committee

Amy Raymond  
 Linda Bussierre  
 Karla MacLeod  
 Ken Raymond  
 Roberta Letourneau

## Deputy Moderator

Julie Labonté

## Deputy Town Clerk

Julie Labonté

## Deputy Tax Collector

Nancy Martin

## Deputy Treasurer

Ellen Smith

## Health Officer

Thomas Horne

## Deputy Health Officer

David DuVernay

## Town Office

Carlotta Lilback Pini	Town Administrator
Julie Labonté	Admin. Assistant
Pat Miller	Bookkeeper
Helene Rogers	Accountant

## Overseer of Welfare

Mary Drew

## Code Enforcement Officer

David DuVernay

## Fire / Building Department

Rickard Donovan	Director
C. Casey Burrage	Firefighter/EMT
Debra Douglas	Admin. Assistant

## Planning Board

Jane Pitt	Director of Planning
Robyn Payson	Planning Assistant

## Highway Department

Michael Cloutier, Sr.	Director
Richard Cloutier	Foreman
David Bilodeau	Equipment Operator
Robert Knight	Equipment Operator
George Fish	Equipment Operator
Joe Correia	Equipment Operator
Robert Millett (resigned)	Equipment Operator

## Town Buildings

Randall Millett	Maintenance Tech.
-----------------	-------------------

## Transfer Station

Edward Rourke	Attendant
---------------	-----------

## Police Department

Michael Sielicki	Police Chief
Francis Morrill, Jr.	Police Sergeant
Daniel Anair	Detective
David Blake	Police Officer
Joseph Hazelrigg	Police Officer
Rachel Derosier	Police Officer
G. Scott Radford (resigned)	Police Officer
Jeffrey Seppala	Police Officer
Thomas Horne	Police Officer
Evelyn Wilkie	Records Manager
Lawrence Harris	Animal Control Officer
John Vargas-Cifrinio	P.T. Police Officer
Ed Cody	P.T. Police Officer
Michelle Szalanski	P.T. Office Assistant

## Recreation Department

Craig Fraley	Director
Ethan Perry	P.T. Program Coordinator
Josh Lapinsky	After School Program
Sierra Knight	After School Program
Kathleen Silvia (resigned)	After School Program
Maggie Doyle (resigned)	Office Help/After School

## Library

Diane Gardenour	Director
Debra Qualey	Assistant Director
Georgianna M.L. Connor	Children's Librarian
Beverly Rice	Librarian Assistant
Raymond Hoyt	Custodian



## Deliberative Session Minutes

First Deliberative Session  
Saturday, January 30, 2010

First Meeting: Saturday, January 30, 2010  
Registered Voters: 4,477  
Voters Attending Meeting: 146  
Second Meeting: Tuesday, March 9, 2010  
Registered Voters: 4,477 New Voter Registrations: 23  
Ballots Cast: 1,048

Deliberative Session was called to order by Town Moderator, David M. Tower at 9:10am. David introduced Girl Scout Troop 12201, Troop Leaders Marie Pugh and Monique Stanway, Color Guard & Runners, Bradi Pugh, Riley Drew, Elizabeth Valcourt, and Kimberly Stanway. Girl Scout Troop 12201 led the meeting to the Pledge of Allegiance. David then introduced Town Officials; Administrator Carlotta Pini, Director of Planning, Jane Pitt, Director of Public & Life Safety, Rick Donovan, Chief of Police, Michael Sielicki. Board of Selectmen, Chair, Jed Brummer, Burt Goodrich and Patricia Lang-Barry; Town Clerk; Nancy Martin, Budget Advisory Committee; Chair, Dan Aho, Susan Emerson, Gordon Olin, Roberta Oeser, Jason Czekalski and Alex Douglas. He also introduced the Supervisors of the Checklist; Amy Raymond, Ida Mae Harmon and Roberta Letourneau, other town employees; Administrative Assistant Julie Labonte, Assessing Clerk/Code Enforcement Officer; David DuVernay, Tax Collector; Carol Donovan, Planning Assistant; Robyn Payson, Administrative Assistant for Fire & Building; Deb Douglas and FF/EMT; Casey Burrage. Sound provided by the Rindge Memorial School music department with assistance from Rousseau's Music of Jaffrey.

Articles 1 through 3 are Town Officers and Zoning articles.

The Moderator introduced each of the following warrant articles, and discussion ensued:

**Article 4. Shall the Town vote to raise and appropriate the sum of One Hundred Fifty Thousand Dollars (\$150,000) for the purpose of purchasing a plow truck with a plow, sander, and associated accessories to replace a 17 year old plow truck, said sum to be raised through the issuance of bonds or notes under and in compliance with the Municipal Finance Act, RSA 33:1 et seq., as amended; to authorize the Selectmen to apply for, obtain and accept federal, state or other aid, if any which may be available for said purchase and to comply with all laws applicable to said project; to authorize the Selectmen to issue, negotiate, sell and deliver said bonds and notes and to determine the rate of interest thereon and the maturity and other terms thereof; and authorize the Selectmen to take any action or to pass any other vote relative thereto. (3/5 Vote Required)**

Burt spoke on the article, John Kauer asked if the revenue generated from the sale of the old truck would offset the price of the new one, Mike Cloutier said it would go out to bid, he would expect an average of 5 or 6 thousand from the sale and that would offset the price. No changes to article 4.

YES – 572 NO - 458

**Article 5. Shall the Town vote to raise and appropriate the sum of Two Hundred Fifty Thousand Dollars (\$250,000) for the purpose of purchasing a fire truck to replace Engine 2, said sum to be raised through the issuance of bonds or notes under and in compliance with the Municipal Finance Act, RSA 33:1 et seq., as amended; to authorize the Selectmen to apply for, obtain and accept federal, state or other aid, if any which may be available for said purchase and to comply with all laws applicable to said project; to authorize the Selectmen to issue, negotiate, sell and deliver said bonds and notes and to determine**



## Deliberative Session Minutes

**the rate of interest thereon and the maturity and other terms thereof; and authorize the Selectmen to take any action or to pass any other vote relative thereto. (3/5 Vote Required)**

Burt spoke on the article, Rick Donovan stated that the truck is 21 years old, in 2008 the pump test was questionable, it was sent out for some valve work, in 2009 it failed the first pump test, the truck was sent out for more work, then sent it out for a second pump test and it failed the second pump test. After more discussion there were no changes to article 5.

YES – 544 NO - 494

**Article 6. Shall the Town vote to raise and appropriate as an operating budget, not including appropriations by special warrant articles and other appropriations voted separately, the amounts set forth on the budget posted with the warrant or as amended by vote of the first session, for the purposes set forth therein, totaling Three Million Four Hundred Fifty-Eight Thousand Seven Hundred Eleven Dollars (\$3,458,711)? Should this article be defeated, the default budget shall be Three Million Four Hundred Sixty-Three Thousand Seven Hundred Seventy Dollars (\$3,463,770) which is the same as last year, with certain adjustments required by previous action of the Town or by law or the governing body may hold one special meeting, in accordance with RSA 40:13, X and XVI, to take up the issue of a revised operating budget only. Note: This warrant article (operating budget) does not include appropriations in ANY warrant article.**

Jed spoke on article 6, he explained that the Budget Advisory Committee and Board of Selectmen had been working with department heads on the budget for the past nine months, scrutinizing every line of the budget. Library Trustee; Flo Marsh explained that the library budget had been reduced by \$17,000.00 and that the trustees did not have enough time to rebut with the Selectmen. She explained that the library may have to reduce hours. Flo made a motion to increase the operating budget by \$9,000.00 to be offset by revenue from the library trust fund and would have no tax impact. There was a second to the motion. David Tower took a vote on the amendment, the motion to amend passed. Burt Goodrich admitted the Board of Selectmen missed an important step which was to talk to the library trustees about anticipated revenue.

The amended article would appear on the ballot.

YES – 476 NO - 553

Art Fiorelli made a motion to restrict reconsideration on articles 5 through 6 with a second. A vote was taken, the motion to restrict reconsideration passed by hand vote.

**Article 7. Shall the Town vote to raise and appropriate the sum of Twenty-Five Thousand Dollars (\$25,000) to be added to the Meetinghouse Maintenance Expendable Trust Fund to save for the repairs to the bell tower and exterior painting?**

Burt stated there is approximately \$19,056.00 in the maintenance account now. No other discussion ensued therefore there were no changes to article 7.

YES – 508 NO - 518

**Article 8. Shall the Town vote to raise and appropriate the sum of Fifty-Five Thousand Dollars (\$55,000) to be added to the Recycling/Solid Waste Capital Reserve to save for the replacement of the trash hauling truck.**

Pat spoke on article 8, she stated that the truck currently hauls recycling to Keene and Bethlehem and it breaks down often. Mike Cloutier said that the truck goes to Keene 6 times a week and to Bethlehem 2 times a week (approximately 150 mi).



## Deliberative Session Minutes

No changes to article 8.  
YES – 487 NO - 520

**Article 9. Shall the Town vote to raise and appropriate the sum of Ten Thousand Dollars (\$10,000) to be added to the Recreation Facilities Capital Reserve to save for the resurfacing of the tennis courts at Wellington Park?**

Pat spoke on article 9, she stated there is debris and decay on the courts and they have become a liability to the town. After some discussion there were no changes to article 9.  
YES – 367 NO - 661

**Article 10. Shall the Town vote to raise and appropriate the sum of Twenty-Five Thousand Dollars (\$25,000) for the purpose of purchasing a police vehicle and associated accessories to replace an existing cruiser, said sum to be withdrawn from the Capital Reserve created for that purpose (Police Cruiser)?**

Jed spoke on article 10, after some discussion; there were no changes to article 10.  
YES – 476 NO - 562

**Article 11. Shall the Town vote to raise and appropriate the sum of Seventy-Two Thousand dollars (\$72,000) for the purpose of completing the revaluation/statistical update and further to authorize the withdrawal from the Capital Reserve Fund established for this purpose, Revaluation, the sum of Fifty-Two Thousand Dollars (\$52,000)?**

Jed spoke on article 11, he stated the town is mandated by the State to reevaluate properties every 5 years. Carlotta stated the revaluation will be different this time around from 5 years ago when an appraiser went house to house. This time there will be no appraiser going to the homes, they will look at building permits and sale of homes over the past 2 years.  
No changes to article 11.  
YES – 585 NO - 442

**Article 12. Shall the Town vote to raise and appropriate the sum of Thirty-Five Thousand Dollars (\$35,000) for the purpose of purchasing a command vehicle for the Fire Department, said sum to be withdrawn from the Capital Reserve Fund established for this purpose (Fire Department Equipment)?**

Burt spoke on article 12, he stated the command vehicle is necessary for the chief for response and for training, it would not only be the chiefs' vehicle it would be a universal vehicle.  
No changes to article 12.  
YES – 362 NO – 662

**Article 13. Shall the Town vote to raise and appropriate the sum of Twenty Thousand Dollars (\$20,000) for a radio repeater for the Police Department?**

Jed spoke on article 13, Chief Sielicki stated that the radios would enable the department to communicate all over town.  
No changes to article 13.  
YES – 489 NO - 535

**Article 14. Shall the Town vote to raise and appropriate the sum of Thirty-Four Thousand Three Hundred Dollars (\$34,300) for a 2% pay increase for all regular full and part time**



## Deliberative Session Minutes

### **Town employees?**

Pat spoke on article 14, after much discussion ensued Al Lefebvre made a motion to move the question with a second, the vote to move the question passed.

No changes to article 14.

David Pugh made a motion to restrict reconsideration with a second. A hand vote was taken the motion to restrict passed.

YES – 320 NO - 710

### **Article 15. To see if the town will vote to authorize the Selectmen to appoint a Town Treasurer in accordance with RSA 41:26-e rather than electing a Treasurer?**

Jed and Carlotta both spoke on article 15, Jed stated that an elected treasurer is not accountable to the Board of Selectmen, which makes it difficult for the board to get reports as they need them on a timely basis. Carlotta stated that the town needs better control over the money; department heads have been frustrated not knowing what is in an account because the information has not been made available to them.

No changes to article 15.

YES – 397 NO - 617

### **Article 16. To see if the Town will vote to abandon a 1,600 foot portion of Brigham Road, a Class VI road, between Lord Brook and the southerly property line of Tax Map 2, Lot 50 or take any other action related thereto.**

Dr. Robert Weinberg spoke on article 16, he stated that the land has been put into conservation, and that he will put in new trails to walk through the woods, the nature of the trails would not be intended for horses, just foot trails.

No changes to article 16.

YES – 694 NO - 273

### **Article 17. To see if the Town will vote to abandon that portion of Bowers Hill Road, a Class VI road, between Ingalls Road and Bemis Tavern Road and to reclassify School House Road, Doll House Road, Elm Road and Bemis Tavern Road, from Class VI roads to Class A trails per RSA 231-A:1.**

Stanley Fry spoke on article 17, Mr. Fry stated that there are no restrictions for the use of the roads and would like some control of the use, the roads have become impassable, would like to prohibit use of 4-wheelers. Swift Corwin stated that the land owner will permit use of snowmobiles.

Art Fiorelli made a motion to amend with a second. The motion read; “motorized wheeled vehicles are prohibited, travel by foot and bicycle are allowed”.

Robert Goundry opposed the amendment, he stated that he did not want access to his property denied and he was never told of a hearing on the article.

Dave Tower read the amendment, Art Fiorelli withdrew the amendment.

Al Lefebvre made a motion to amend with a second.

Pat Barry made a motion to strike the article and simply put the words “To see”, with a second.


Al Lefebvre withdrew his motion.

A voice vote was taken to amend article 17 to say “To see”, the vote carried.

The amended article will appear on the ballot.

YES – 218 NO - 302

### **Article 18. Shall the Town will vote to eliminate Appendix A of the Rindge Sign Ordinance**



## Deliberative Session Minutes

**and amend Section III-I of said Ordinance as follows: “Real Estate Directional Signs are allowed at an intersection for all properties being offered for sale on any road connecting to that intersection. Such a sign shall be a 6 inch by 24 inch hardboard sign, printed on one or both sides and anchored to the ground and supported by a 50 inch tall steel frame.” (By Petition)**

Dave Tower read article 18, Jane Pitt stated there had been a public hearing with the Planning Board.

No changes to article 18.

YES – 455 NO - 541

**Article 19. To see if the town will vote to approve the following resolution: Shall New Hampshire’s Congressional Delegation be instructed to pursue a new and independent investigation to address thoroughly all the evidence and unanswered questions related to the events of September 11, 2001? (By Petition)**

Dave Tower read the article; there were no petitioners to speak on the article.

Craig Clark made a motion to amend article 19 with a second. The motion is to amend article to say “To see”.

A voice vote was taken to amend article 19 the motion to amend passed.

The amended article would appear on the ballot.

YES – 191 NO - 349

**Article 20. To see if the Town will vote to approve the following resolution to be forwarded to our State Representative(s), our State Senator, the Speaker of the House, and the Senate President. Resolved: The citizens of New Hampshire should be allowed to vote on an amendment; to the New Hampshire constitution that defines “marriage”. (By Petition)**

Dave Tower read the article, petitioner Judy Seppala spoke on the article, she stated that the residents of New Hampshire should have the opportunity to make such decisions.

Fred Martin made a motion to amend to strike the language with a second. A hand vote was taken, the motion to amend passed, 43 yes / 25 no.

The amended article would read: To see if the Town will vote to approve the following resolution to be forwarded to our State Representative(s), our State Senator, the Speaker of the House, and the Senate President.

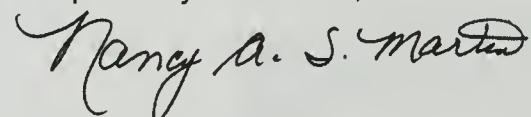
Resolved: The citizens of New Hampshire should be”. (By Petition)

YES – 391 NO - 385


Al Lefebvre made a motion to restrict reconsideration with a second. Motion to restrict reconsideration passed.

David Tower adjourned the meeting at 1:20 pm.

Respectfully submitted,



Nancy A. S. Martin  
Rindge Town Clerk



# Town Meeting Results



## OFFICIAL BALLOT ANNUAL TOWN ELECTION RINDGE, NEW HAMPSHIRE MARCH 9, 2010

*Nancy A. Spauld*  
TOWN CLERK

### INSTRUCTIONS TO VOTERS

- A. TO VOTE, completely fill in the OVAL to the RIGHT of your choice(s) like this: ●
- B. Follow directions as to the number of candidates to be marked for each office.
- C. To vote for a person whose name is not printed on the ballot, write the candidate's name on the line provided and completely fill in the OVAL.

<p><b>SELECTMAN</b> (Vote for not more than one) 3 yrs</p> <p>EDWARD "JED" BRUMMER 788 <input type="radio"/></p> <p>(Write-in) <input type="radio"/></p>	<p><b>BUDGET ADVISORY COMMITTEE</b> (Vote for not more than two) 3 yrs</p> <p>THOMAS CONEYS 487 <input type="radio"/></p> <p>SUSAN EMERSON 608 <input type="radio"/></p> <p>BRUCE HALL 563 <input type="radio"/></p> <p>(Write-in) <input type="radio"/></p> <p>(Write-in) <input type="radio"/></p>	<p><b>TRUSTEE OF TRUST FUNDS</b> (Vote for not more than one) 3 yrs</p> <p>DOMINIC CARGUILO 799 <input type="radio"/></p> <p>(Write-in) <input type="radio"/></p>
<p><b>MODERATOR</b> (Vote for not more than one) 2 yrs</p> <p>DAVID M. TOWER SR. 872 <input type="radio"/></p> <p>(Write-in) <input type="radio"/></p>	<p><b>ZONING BOARD OF ADJUSTMENT</b> (Vote for not more than two) 3 yrs</p> <p>MARCIA BRECKENRIDGE 711 <input type="radio"/></p> <p>DAVID DROUIN 685 <input type="radio"/></p> <p>(Write-in) <input type="radio"/></p> <p>(Write-in) <input type="radio"/></p>	<p><b>LIBRARY TRUSTEE</b> (Vote for not more than two) 3 yrs</p> <p>ROBERT CARNEY 714 <input type="radio"/></p> <p>FLORENCE MARSH 787 <input type="radio"/></p> <p>(Write-in) <input type="radio"/></p> <p>(Write-in) <input type="radio"/></p>
<p><b>PLANNING BOARD</b> (Vote for not more than two) 3 yrs</p> <p>ROBERTA K. OESER 529 <input type="radio"/></p> <p>MICHAEL G. QUINLAN 547 <input type="radio"/></p> <p>DAVID M. TOWER SR. 564 <input type="radio"/></p> <p>(Write-in) <input type="radio"/></p> <p>(Write-in) <input type="radio"/></p>	<p><b>SUPERVISOR OF THE CHECKLIST</b> (Vote for not more than one) 5 yrs</p> <p>KARLA MACLEOD 805 <input type="radio"/></p> <p>(Write-in) <input type="radio"/></p>	

### ARTICLES


2. ARE YOU IN FAVOR OF THE ADOPTION OF AMENDMENT NO.1 TO THE TOWN OF RINDGE ZONING ORDINANCE AS PROPOSED BY THE PLANNING BOARD AND GENERALLY DESCRIBED AS FOLLOWS: by amending the Zoning Ordinance by adding to (1) Article IV, Section A; (2) Article V Section A; (3) Article X, Section A. and (4) Article XI, Section A the use "Supportive Care Home, subject to Site Plan Review" and amending Article XIX of the Ordinance by adding the following definition: "Supportive Care Home: A residence that provides lodging, meals and support services to meet the needs of not more than eight (8) adults, all of whom are over the age of 55, which home is licensed by the State of New Hampshire pursuant to RSA 151: 2, 1(e)(1) as amended from time to time." YES 705 NO 307
3. ARE YOU IN FAVOR OF THE ADOPTION OF AMENDMENT NO.2 TO THE TOWN OF RINDGE GROWTH MANAGEMENT ORDINANCE AS PROPOSED BY THE PLANNING BOARD AND GENERALLY DESCRIBED AS FOLLOWS: by amending Section K of the Growth Management Ordinance to change the expiration date from 11:59 p.m., March 31, 2011 to 11:59 p.m., March 9, 2010. YES 573 NO 411
4. Shall the Town vote to raise and appropriate the sum of One Hundred Fifty Thousand Dollars (\$150,000) for the purpose of purchasing a plow truck with a plow, sander, and associated accessories to replace a 17 year old plow truck, said sum to be raised through the issuance of bonds or notes under and in compliance with the Municipal Finance Act, RSA 33:1 et seq., as amended; to authorize the Selectmen to apply for, obtain and accept federal, state or other aid, if any which may be available for said purchase and to comply with all laws applicable to said project, to authorize the Selectmen to issue, negotiate, sell and deliver said bonds and notes and to determine the rate of interest thereon and the maturity and other terms thereof; and authorize the Selectmen to take any action or to pass any other vote relative thereto. (3/5 Vote Required) (Recommended by the Board of Selectmen, 3 in favor, 0 opposed) (Recommended by the Budget Advisory Committee, 6 in favor, 0 opposed) YES 572 NO 458

TURN BALLOT OVER AND CONTINUE VOTING



# Town Meeting Results

ARTICLES CONTINUED	
5. Shall the Town vote to raise and appropriate the sum of Two Hundred Fifty Thousand Dollars (\$250,000) for the purpose of purchasing a fire truck to replace Engine 2, said sum to be raised through the issuance of bonds or notes under and in compliance with the Municipal Finance Act, RSA 33:1 et seq., as amended; to authorize the Selectmen to apply for, obtain and accept federal, state or other aid, if any which may be available for said purchase and to comply with all laws applicable to said project; to authorize the Selectmen to issue, negotiate, sell and deliver said bonds and notes and to determine the rate of interest thereon and the maturity and other terms thereof; and authorize the Selectmen to take any action or to pass any other vote relative thereto. (3/5 Vote Required) (Recommended by the Board of Selectmen, 3 in favor, 0 opposed) (Recommended by the Budget Advisory Committee, 6 in favor, 0 opposed)	YES 544 NO 494
6. Shall the Town vote to raise and appropriate as an operating budget, not including appropriations by special warrant articles and other appropriations voted separately, the amounts set forth on the budget posted with the warrant or as amended by vote of the first session, for the purposes set forth therein, totaling Three Million Four Hundred Sixty-Seven Thousand Seven Hundred Eleven Dollars (\$3,467,711)? Should this article be defeated, the default budget shall be Three Million Four Hundred Sixty-Three Thousand Seven Hundred Seventy Dollars (\$3,463,770) which is the same as last year, with certain adjustments required by previous action of the Town or by law or the governing body may hold one special meeting, in accordance with RSA 40:13, X and XVI, to take up the issue of a revised operating budget only. Note: This warrant article (operating budget) does not include appropriations in ANY warrant article. (Recommended by the Board of Selectmen, 3 in favor, 0 opposed) (Recommended by the Budget Advisory Committee, 4 in favor, 3 opposed)	YES 476 NO 553
7. Shall the Town vote to raise and appropriate the sum of Twenty-Five Thousand Dollars (\$25,000) to be added to the Meetinghouse Maintenance Expendable Trust Fund to save for the repairs to the bell tower and exterior painting? (Recommended by the Board of Selectmen, 3 in favor, 0 opposed) (Recommended by the Budget Advisory Committee, 6 in favor, 0 opposed)	YES 508 NO 518
8. Shall the Town vote to raise and appropriate the sum of Fifty-Five Thousand Dollars (\$55,000) to be added to the Recycling/Solid Waste Capital Reserve to save for the replacement of the trash hauling truck? (Recommended by the Board of Selectmen, 3 in favor, 0 opposed) (Recommended by the Budget Advisory Committee, 6 in favor, 0 opposed)	YES 487 NO 520
9. Shall the Town vote to raise and appropriate the sum of Ten Thousand Dollars (\$10,000) to be added to the Recreation Facilities Capital Reserve to save for the resurfacing of the tennis courts at Wellington Park? (Recommended by the Board of Selectmen, 3 in favor, 0 opposed) (Recommended by the Budget Advisory Committee, 5 in favor, 1 opposed)	YES 367 NO 661
10. Shall the Town vote to raise and appropriate the sum of Twenty-Five Thousand Dollars (\$25,000) for the purpose of purchasing a police vehicle and associated accessories to replace an existing cruiser, said sum to be withdrawn from the Capital Reserve created for that purpose (Police Cruiser)? (Recommended by the Board of Selectmen, 3 in favor, 0 opposed) (Recommended by the Budget Advisory Committee, 6 in favor, 0 opposed)	YES 476 NO 562
11. Shall the Town vote to raise and appropriate the sum of Seventy-Two Thousand dollars (\$72,000) for the purpose of completing the revaluation/statistical update and further to authorize the withdrawal from the Capital Reserve Fund established for this purpose, Revaluation, the sum of Fifty-Two Thousand Dollars (\$52,000)? (Recommended by the Board of Selectmen, 3 in favor, 0 opposed.) (Recommended by the Budget Advisory Committee, 6 in favor, 0 opposed.)	YES 585 NO 492
12. Shall the Town vote to raise and appropriate the sum of Thirty-Five Thousand Dollars (\$35,000) for the purpose of purchasing a command vehicle for the Fire Department, said sum to be withdrawn from the Capital Reserve Fund established for this purpose (Fire Department Equipment)? (Recommended by the Board of Selectmen, 3 in favor, 0 opposed.) (Recommended by the Budget Advisory Committee, 6 in favor, 0 opposed.)	YES 362 NO 662
13. Shall the Town vote to raise and appropriate the sum of Twenty Thousand Dollars (\$20,000) for a radio repeater for the Police Department? (Recommended by the Board of Selectmen, 3 in favor, 0 opposed.) (Recommended by the Budget Advisory Committee, 6 in favor, 0 opposed.)	YES 489 NO 535
14. Shall the Town vote to raise and appropriate the sum of Thirty-Four Thousand Three Hundred Dollars (\$34,300) for a 2% pay increase for all regular full and part time Town employees? (Recommended by the Board of Selectmen, 3 in favor, 0 opposed.) (Not recommended by the Budget Advisory Committee. 3 in favor. 3 opposed to recommending.)	YES 320 NO 710
15. To see if the town will vote to authorize the Selectmen to appoint a Town Treasurer in accordance with RSA 41:26-e rather than electing a Treasurer?	YES 397 NO 617
16. To see if the Town will vote to abandon a 1,600 foot portion of Brigham Road, a Class VI road, between Lord Brook and the southerly property line of Tax Map 2, Lot 50 or take any other action related thereto.	YES 694 NO 273
17. To see.	YES 218 NO 302
18. Shall the Town will vote to eliminate Appendix A of the Rindge Sign Ordinance and amend Section III-I of said Ordinance as follows: "Real Estate Directional Signs are allowed at an intersection for all properties being offered for sale on any road connecting to that intersection. Such a sign shall be a 6 inch by 24 inch hardboard sign, printed on one or both sides and anchored to the ground and supported by a 50 inch tall steel frame." (By Petition) (Not recommended by the Planning Board, 7 opposed to recommending, 0 in favor)	YES 455 NO 541
19. To see. (By Petition)	YES 191 NO 349
20. To see if the Town will vote to approve the following resolution to be forwarded to our State Representative(s), our State Senator, the Speaker of the House, and the Senate President. Resolved: "The citizens of New Hampshire should be". (By Petition)	YES 391 NO 385



## Auditor's Reports

 **VACHON CLUKAY  
& COMPANY PC**

**CERTIFIED PUBLIC ACCOUNTANTS**  
608 Chestnut Street • Manchester, New Hampshire 03104  
(603) 622-7070 • Fax: (603) 622-1452 • www.vcccpas.com

February 28, 2011

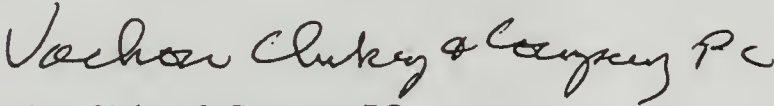
To the Board of Selectmen  
Town of Rindge, New Hampshire


In planning and performing our audit of the financial statements of the governmental activities, each major fund, and the aggregate remaining fund information of the Town of Rindge, New Hampshire for the year ended December 31, 2009, we considered the Town's internal control structure in order to determine our auditing procedures for the purpose of expressing opinions on the financial statements and not to provide assurance on the internal control structure.

However, during our audit we became aware of matters that are opportunities for strengthening internal controls and operating efficiency. The memorandum that accompanies this letter summarizes our comments and recommendations regarding those matters. A separate report dated February 28, 2011 contains our report on internal accounting controls. This report does not affect our report dated February 28, 2011 on the financial statements of the Town of Rindge, New Hampshire for the year ended December 31, 2009.

The purpose of this letter is to provide constructive and meaningful recommendations to you.

Sincerely,

  
Vachon Clukay & Company PC



# Auditor's Reports

 **VACHON CLUKAY**  
& COMPANY PC

**CERTIFIED PUBLIC ACCOUNTANTS**  
608 Chestnut Street • Manchester, New Hampshire 03104  
(603) 622-7070 • Fax: (603) 622-1452 • www.vcccpas.com

## INDEPENDENT AUDITOR'S REPORT

To the Board of Selectmen  
Town of Rindge, New Hampshire

We have audited the accompanying financial statements of the governmental activities, each major fund, and the aggregate remaining fund information of the Town of Rindge, New Hampshire, as of and for the year ended December 31, 2009, which collectively comprise the Town of Rindge, New Hampshire's basic financial statements as listed in the table of contents. These financial statements are the responsibility of the Town of Rindge, New Hampshire's management. Our responsibility is to express opinions on these financial statements based on our audit.

We conducted our audit in accordance with auditing standards generally accepted in the United States of America and the standards applicable to financial audits contained in *Government Auditing Standards*, issued by the Comptroller General of the United States. Those standards require that we plan and perform the audit to obtain reasonable assurance about whether the financial statements are free of material misstatement. An audit includes examining, on a test basis, evidence supporting the amounts and disclosures in the financial statements. An audit also includes assessing the accounting principles used and significant estimates made by management, as well as evaluating the overall financial statement presentation. We believe that our audit provides a reasonable basis for our opinions.

As discussed in Note 2 to the financial statements, management has not recorded a liability for other post-employment benefits in governmental activities and, accordingly, has not recorded an expense for the current period change in that liability. Accounting principles generally accepted in the United States of America require that other post-employment benefits attributable to employee services already rendered and that are not contingent on a specific event that is outside the control of the employer and employee be accrued as liabilities and expenses as employees earn the rights to the benefits, which would increase the liabilities, reduce the net assets, and change the expenses of the governmental activities. The amount by which this departure would affect the liabilities, net assets, and expenses of the governmental activities is not reasonably determinable.

In our opinion, because of the effects of the matter discussed in the preceding paragraph, the financial statements referred to previously do not present fairly, in conformity with accounting principles generally accepted in the United States of America, the financial position of the governmental activities of the Town of Rindge, New Hampshire, as of December 31, 2009, or the changes in financial position thereof for the year then ended.

In addition, in our opinion, the financial statements referred to previously present fairly, in all material respects, the respective financial position of each major fund and the aggregate remaining fund information of the Town of Rindge, New Hampshire as of December 31, 2009, and the respective changes in financial position thereof for the year then ended in conformity with accounting principles generally accepted in the United States of America.

In accordance with *Government Auditing Standards*, we have also issued our report dated February 28, 2011 on our consideration of the Town of Rindge, New Hampshire's internal control over



## Auditor's Reports

contracts, and grant agreements. The purpose of that report is to describe the scope of our testing of internal control over financial reporting and compliance and the results of that testing, and not to provide an opinion on the internal control over financial reporting or on compliance. That report is an integral part of an audit performed in accordance with *Government Auditing Standards* and should be considered in assessing the results of our audit.

The management's discussion and analysis and the budgetary comparison information on pages i-vi and 21-22, respectively, are not a required part of the basic financial statements but are supplementary information required by the Governmental Accounting Standards Board. We have applied certain limited procedures, which consisted principally of inquiries of management regarding the methods of measurement and presentation of the required supplementary information. However, we did not audit the information and express no opinion on it.

Our audit was conducted for the purpose of forming opinions on the financial statements that collectively comprise the Town of Rindge, New Hampshire's basic financial statements. The accompanying schedule of expenditures of federal awards is presented for purposes of additional analysis as required by U.S. Office of Management and Budget Circular A-133, *Audits of States, Local Governments, and Non-Profit Organizations*, and is not a required part of the basic financial statements. The combining nonmajor fund financial statements are presented for purposes of additional analysis and are not a required part of the basic financial statements. Such information has been subjected to the auditing procedures applied in the audit of the basic financial statements and, in our opinion, is fairly presented in all material respects, in relation to the basic financial statements taken as a whole.

Vachon Clark & Company PC

February 28, 2011

# Auditor's Reports

EXHIBIT C  
TOWN OF RINDGE, NEW HAMPSHIRE  
Balance Sheet  
Governmental Funds  
December 31, 2009

	General Fund	Permanent Funds	CDBG Fund	Nonmajor Governmental Funds	Total Governmental Funds
<b>ASSETS</b>					
Cash and cash equivalents	\$ 3,177,595		\$ 33	\$ 482,517	\$ 3,660,145
Investments	28,511	\$ 1,074,835		584,203	1,687,549
Taxes receivable, net	1,179,688				1,179,688
Due from other governments	72,157		2,200		74,357
Due from other funds	223,768			43,478	267,246
Tax deeded property	136,527				136,527
<b>Total Assets</b>	<b>\$ 4,818,246</b>	<b>\$ 1,074,835</b>	<b>\$ 2,233</b>	<b>\$ 1,110,198</b>	<b>\$ 7,005,512</b>
<b>LIABILITIES</b>					
Accounts payable	\$ 203,633		\$ 2,200		\$ 205,833
Accrued expenses	25,957				25,957
Deferred revenue	706,001				706,001
Due to other governments	4,007,532				4,007,532
Due to other funds	43,478	\$ 20,862		\$ 202,906	267,246
<b>Total Liabilities</b>	<b>4,986,601</b>	<b>20,862</b>	<b>2,200</b>	<b>202,906</b>	<b>5,212,569</b>
<b>FUND BALANCES</b>					
Reserved for endowments		1,027,368			1,027,368
Reserved for encumbrances	6,170				6,170
Unreserved, reported in:					
General fund	(174,525)				(174,525)
Special revenue funds			33	907,292	907,325
Permanent funds		26,605			26,605
<b>Total Fund Balances (Deficit)</b>	<b>(168,355)</b>	<b>1,053,973</b>	<b>33</b>	<b>907,292</b>	<b>1,792,943</b>
<b>Total Liabilities and Fund Balances</b>	<b>\$ 4,818,246</b>	<b>\$ 1,074,835</b>	<b>\$ 2,233</b>	<b>\$ 1,110,198</b>	

Amounts reported for governmental activities in the statement of net assets are different because:

Capital assets used in governmental activities are not financial resources and, therefore, are not reported in the funds 3,271,853

Property taxes are recognized on an accrual basis in the statement of net assets, not the modified accrual basis 699,001

Long-term liabilities are not due and payable in the current period and, therefore, are not reported in the funds. Long-term liabilities at year end consist of:

Bonds payable (150,000)  
Compensated absences payable (37,227)  
Accrued interest on long-term obligations (3,220)

Net assets of governmental activities \$ 5,573,350

# 2010 Tax Rate Calculation

## TOWN / CITY: Rindge

Gross Appropriations	\$	3,535,770
Less: Revenues	\$	1,629,431
Less: Shared Revenues	\$	-
Add: Overlay	\$	92,331
War Service Credits	\$	179,500

Net Town Appropriation		2,178,170
Special Adjustment		0

Approved Town/City Tax Effort		2,178,170	<b>TOWN RATE</b>
			<b>\$ 4.02</b>

## SCHOOL PORTION

Net Local School Budget (Gross Approp. - Revenue)		0
Regional School Apportionment		10,323,430
Less: Equitable Education Grant		(1,559,989)

State Education Taxes		(1,252,490)
Approved School(s) Tax Effort		7,510,951

**LOCAL SCHOOL RATE**  
**\$ 13.86**

## STATE EDUCATION TAXES

Equalized Valuation(no utilities) x	\$	2.19
611,462,441		1,252,490
Divide by Local Assessed Valuation (no utilities)		564,963,928
Excess State Education taxes to be Remitted to State		0
Pay to State		0

**STATE SCHOOL RATE**  
**\$ 2.34**

## COUNTY PORTION

Due to County		1,791,241
Less: Shared Revenues		0

Approved County Tax Effort		1,791,241	<b>COUNTY RATE</b>
			<b>\$ 3.30</b>

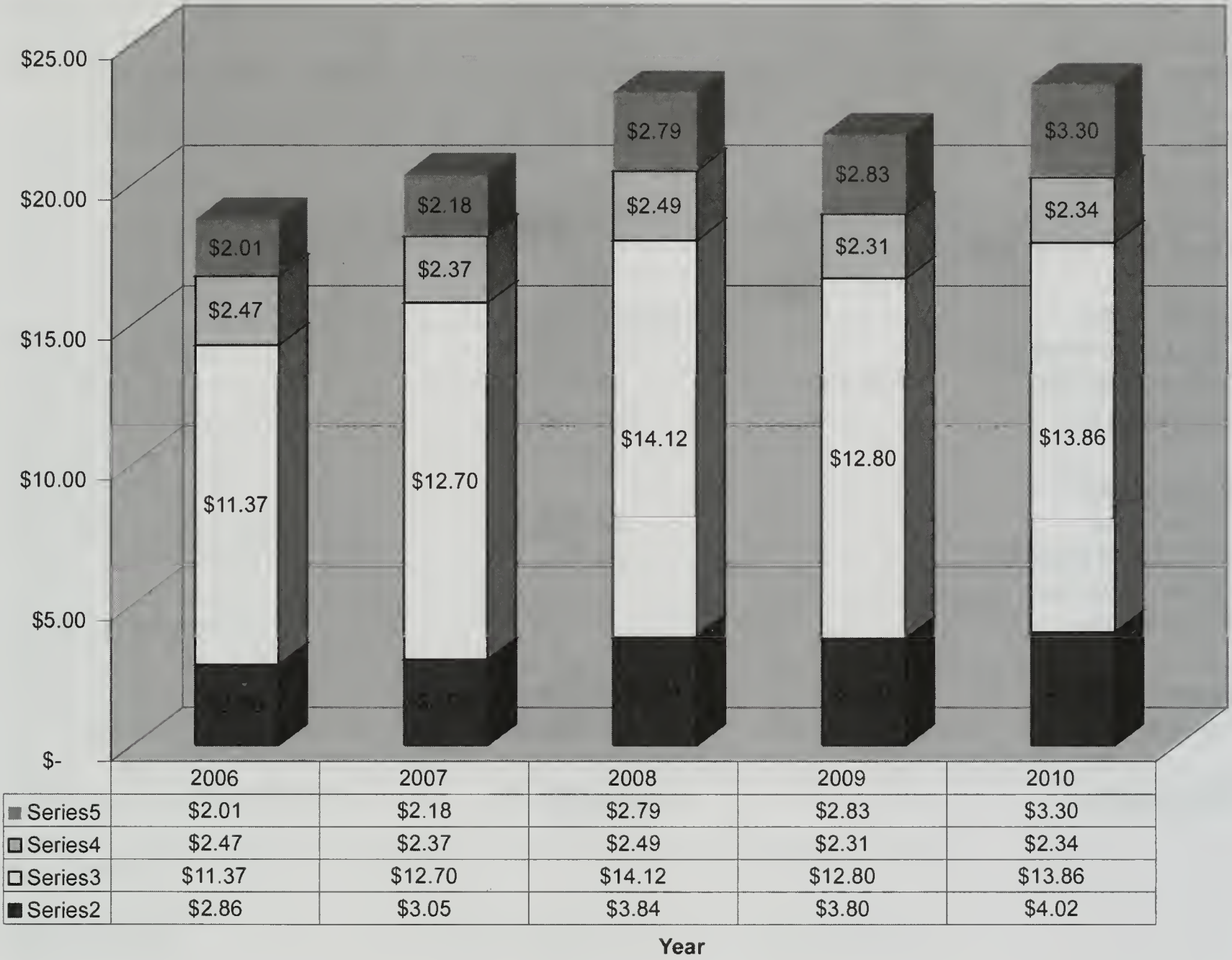
Total Property Taxes Assessed		12,732,852	<b>TOTAL RATE</b>
Less: War Service Credits		(179,500)	<b>\$ 23.52</b>
Add: Village District Commitment		0	
Total Property Tax Commitment		<b>12,553,352</b>	

## PROOF OF RATE

Net Assessed Valuation		Tax Rate	Assessment
State Education Taxes (no utilities)	\$ 535,597,765	2.34	1,252,490
All Other Taxes	\$ 541,999,641	21.18	11,480,362
			12,732,852



# Tax Rate History





# Tax Collector's Report

Uncollected Taxes	2010 Levy	2009 Levy
Beginning of Yr.		
Property Tax		1,026,473.54
Land Use Change Tax		0
Timber/Yield Tax		2775.36
Excavation Tax		0

---

## Taxes Committed This Year

Property Tax	12,876,520.89	156,774.00
Land Use Change Tax	33,000.00	
Timber/Yield Tax	12,935.63	
Excavation Tax	50.40	

## Overpayments

Property Tax	34,169.92	
Land Use Change Tax		
Timber/Yield Tax		
Excavation Tax		

---

Interest	9,289.87	54,715.84
Tax Fees	96.08	4,090.22

---

<b>Total Debits</b>	<b>12,966,062.79</b>	<b>1244828.96</b>
---------------------	----------------------	-------------------





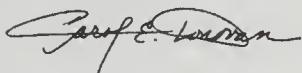
## Tax Collector's Report

Remitted to Treasurer	2010 Levy	2009 Levy
Property Taxes	11,299,213.59	828,392.33
Transfer In and out	7,557.57	-11948.94
Land Use Change Tax	15,000.00	
Timber/Yield Tax	11,221.60	1860.6
Excavation Tax	50.40	
Interest	9,289.87	54715.84
Fees	96.08	4090.22
Conversion to Lien		332,713.44
<hr/>		
Abatements Made		
Property Taxes	559,011.67	34,005.47
Land Use Change Tax	9,000.00	
Timber/Yield Tax	1,709.83	
Excavation Tax		
Assessing Adjustments	-3,000.00	
Current Levy Deeded	44.00	
<hr/>		
Uncollected Taxes at End of Year		
Property Taxes	1,047,863.98	1000
Land Use Change Tax	9,000.00	0
Timber/Yield Tax	4.2	0
Excavation Tax	0	0
<hr/>		
Credit Balance		
<hr/>		
<b>Total Credits</b>	<b>12,966,062.79</b>	<b>1,244,828.96</b>

# Tax Collector's Report

	2009 Levy	2008 Levy	2007 Levy	2006 Levy
Unredeemed Liens at Beginning of Fiscal Year		136,347.22	67,861.19	5,074.55
Liens Executed During Year	360,095.19			
Interest & Costs Collected after Liens Executed	4,505.15	9,710.42	22,234.62	2,545.36
<b>Total Debits</b>	<b>364,600.34</b>	<b>146,057.64</b>	<b>90,095.81</b>	<b>7,619.91</b>
	2009 Levy	2008 Levy	2007 Levy	2006 Levy
Remitted to Treasurer	86,630.28	49,916.70	63,069.20	5,074.55
Redemptions transfer	1,651.13	2,965.07	-58.43	
Interest & Costs After Lien Executed	4,505.15	9,710.42	22,234.62	2,545.36
Abatements of Unredeemed Liens	15,296.00	1,984.46	2,962.54	0.00
Liens Deeded to Municipality		91.66	123.72	0.00
Liens Unredeemed at Yr End	256,517.78	81,389.33	1,764.16	0.00
<b>Total Credits</b>	<b>364,600.34</b>	<b>146,057.64</b>	<b>90,095.81</b>	<b>7,619.91</b>

Respectfully submitted,



Carol E. Donovan  
Tax Collector



# Town Clerk's Report

Motor Vehicles	\$	755,633.50
Agent Fees	\$	20,649.50
Marriage Applications	\$	2,710.00
Certified Copies	\$	2,900.00
Unified Commercial Code Fees	\$	1,845.00
Dog Licenses	\$	7,192.00
Dog Forfeiture Fees	\$	1,788.00
Dog Violations	\$	157.00
Wetland Fees	\$	30.00
Return Check Fees	\$	325.00
Postage	\$	117.16
Overage, Shortage & Misc.	\$	86.00
<b>Total Remitted to Treasurer</b>	<b>\$</b>	<b><u>793,433.16</u></b>

<b>Three - Year Comparison</b>	<b>2008</b>	<b>2009</b>	<b>2010</b>
MV Registration & Agent	\$833,637.08	\$809,015.30	\$776,283.00
Dog Licensing	\$ 9,004.00	\$ 9,912.00	\$ 9,137.00
Miscellaneous	\$ 7,348.51	\$ 7,428.08	\$ 8,013.16
<b>Yearly Totals</b>	<b>\$849,989.59</b>	<b>\$826,355.38</b>	<b>\$793,433.16</b>

Respectfully submitted,

Nancy A. S. Martin  
Town Clerk

# Treasurer's Report

	Receipts	
<b>State Treasurer</b>		<b>\$ 442,290</b>
Meals and Room Tax	\$ 275,472	
Block Grant - Highway	\$ 163,333	
Other State Grants	\$ 2,000	
State/Federal Forest Land Reimbursement	\$ 1,484	
<b>Town Clerk</b>		<b>\$ 793,361</b>
<b>Tax Collector</b>		<b>\$ 12,456,182</b>
<b>Selectman</b>		<b>\$ 3,956</b>
Copy Fees	\$ 255	
Farmer's Market	\$ 633	
Misc Permits and Fees	\$ 750	
NSF Fees	\$ 25	
Other Miscellaneous	\$ 50	
Sale of Town Reports	\$ 20	
Rental - Town Hall	\$ 575	
Unanticipated Revenue	\$ 1,647	
<b>Code Enforcement</b>		<b>\$ 55,675</b>
Building Permits - Fire and Building	\$ 34,273	
Electrical	\$ 6,206	
Filing Fees	\$ 451	
Fire Safety Inspection	\$ 2,225	
Mechanical	\$ 75	
Plumbing Inspection	\$ 3,846	
Sign Permits	\$ 8,599	
<b>Jaffrey Court</b>		<b>\$ 14,630</b>
Jaffrey Court Payments	\$ 14,630	
<b>Planning Board</b>		<b>\$ 2,424</b>
Advertising	\$ 240	
Application Fees	\$ 825	
Driveway Permit	\$ 250	
Filing Fees	\$ 210	
IZIP Grant	\$ 9	
Per Lot Fees	\$ 100	
Postage	\$ 790	
<b>Board of Adjustment</b>		<b>\$ 2,450</b>
Board of Adjustments - Application Fees	\$ 2,450	
<b>Transfer Station</b>		<b>\$ 21,017</b>
Batteries	\$ 160	
Dump Stickers	\$ 20,812	
Solid Waste - Reimbursement	\$ 45	



## Treasurer's Report

<b>Recycling</b>		\$	<b>2,895</b>
Glass	\$	122	
Corrugated	\$	759	
Scrap Metal	\$	1,950	
Miscellaneous	\$	64	
<b>Police</b>		\$	<b>154,880</b>
Detail Fees	\$	148,899	
Fireworks Permit	\$	210	
Jaffrey Boarding	\$	421	
Miscellaneous	\$	135	
Parking Fines	\$	1,974	
Pistol Permits	\$	550	
Reports	\$	975	
Restitution	\$	35	
Witness Fees	\$	1,681	
<b>Fire Department</b>		\$	<b>10,197</b>
Detail Fees	\$	1,688	
Reports	\$	142	
Restitution	\$	8,367	
<b>Library Reimbursements</b>		\$	<b>3,000</b>
<b>Welfare Refunds</b>		\$	<b>4,015</b>
<b>Banks - Interest</b>		\$	<b>3,661</b>
<b>Capital Reserve Transfers</b>		\$	<b>52,000</b>
<b>Trust Funds</b>		\$	<b>24,751</b>
Interest on Cemetery Funds	\$	3,889	
Income From Electric Light Fund	\$	20,862	
<b>Miscellaneous Income</b>		\$	<b>493,206</b>
Cemetery Plots and Reimbursements	\$	5,350	
Senior Housing - Payson Village Grant	\$	487,856	
<b>Total Receipts For The Year</b>		\$	<b>14,540,589</b>
<b>Plus Cash on Hand January 1, 2010</b>		\$	<b>3,142,412</b>
<b>Total Cash Available</b>		\$	<b>17,683,001</b>
<b>Less Selectmen's Orders</b>		\$	<b>14,469,378</b>
<b>Cash on Hand December 31, 2010</b>		\$	<b>3,213,623</b>



## Treasurer's Report

Escrow Accounts: \$ 17,885

### Driveway Account

Balance as of December 31, 2009	\$	14,342
Income	\$	3,552
Interest	\$	46
Expended	\$	<u>(2,000)</u>
Balance as of December 31, 2010	\$	15,939

### Hakala/Olin Engineering Fund

Balance as of December 31, 2009	\$	43
Income	\$	-
Interest	\$	0
Expended	\$	<u>(43)</u>
Balance as of December 31, 2010	\$	-

### Robert Hakala Engineering Fund

Balance as of December 31, 2009	\$	93
Income	\$	-
Interest	\$	0
Expended	\$	<u>(93)</u>
Balance as of December 31, 2010	\$	-

### Taggart Meadows Engineering Fund

Balance as of December 31, 2009	\$	662
Income	\$	500
Interest	\$	1
Expended	\$	<u>(661)</u>
Balance as of December 31, 2010	\$	502

### ATA Construction Engineering Fund

Balance as of December 31, 2009	\$	770
Income	\$	-
Interest	\$	2
Expended	\$	<u>-</u>
Balance as of December 31, 2010	\$	772

### FPU Wastewater Engineering Fund

Balance as of December 31, 2009	\$	1,285
Income	\$	-
Interest	\$	4
Expended	\$	<u>(1,289)</u>
Balance as of December 31, 2010	\$	-

### East View Estates Engineering Fund

Balance as of December 31, 2009	\$	669
Income	\$	-
Interest	\$	2
Expended	\$	<u>-</u>
Balance as of December 31, 2010	\$	671

# Treasurer's Report

## US Cellular/Jones Farm

Balance as of December 31, 2009	\$	1
Income	\$	-
Interest	\$	-
Expended	\$	-
Balance as of December 31, 2010	\$	1

**Impact Fee Accounts:** \$ 47,054

## School

Balance as of December 31, 2009	\$	14,209
Income	\$	24,675
Interest	\$	72
Expended	\$	(32,648)
Balance as of December 31, 2010	\$	6,308

## Recreation Facilities

Balance as of December 31, 2009	\$	19,236
Income	\$	4,230
Interest	\$	65
Expended	\$	-
Balance as of December 31, 2010	\$	23,530

## Public Safety Facilities

Balance as of December 31, 2009	\$	18,087
Income	\$	7,755
Interest	\$	63
Expended	\$	(8,690)
Balance as of December 31, 2010	\$	17,215

**Miscellaneous Accounts:** \$ 5,084

## Ordinance Violation

Balance as of December 31, 2009	\$	1,394
Income	\$	-
Interest	\$	-
Expended	\$	-
Balance as of December 31, 2010	\$	1,394

## Senior Housing Donation

Balance as of December 31, 2009	\$	568
Income	\$	-
Interest	\$	2
Expended	\$	-
Balance as of December 31, 2010	\$	570

# Treasurer's Report

## Telecom/Technical Grant

Balance as of December 31, 2009	\$	504
Income	\$	-
Interest	\$	2
Expended	\$	-
Balance as of December 31, 2010	\$	505

## W. Rindge Common Beautification

Balance as of December 31, 2009	\$	5,403
Income	\$	25
Interest	\$	14
Expended	\$	(2,827)
Balance as of December 31, 2010	\$	2,614

**Conservation Commission:** **\$ 208,616**

## Savings

Balance as of December 31, 2009	\$	263,627
Income	\$	-
Interest	\$	557
Expended	\$	(57,855)
Balance as of December 31, 2010	\$	206,328

## Converse Meadows

Balance as of December 31, 2009	\$	2,556
Income	\$	-
Interest	\$	7
Expended	\$	(275)
Balance as of December 31, 2010	\$	2,288

**Rindge Recreation:** **\$ 108,331**

## Revolving Account

Balance as of December 31, 2009	\$	40,205
Income	\$	77,175
Interest	\$	188
Expended	\$	(45,001)
Balance as of December 31, 2010	\$	72,567

## Donation Account

Balance as of December 31, 2009	\$	35,675
Income	\$	-
Transfers In	\$	-
Interest	\$	89
Expended	\$	-
Balance as of December 31, 2010	\$	35,764



# Treasurer's Report

**Police Department:** \$ 74,432

**Asset Forfeiture Account**

Balance as of December 31, 2009	\$ 6,906
Income	\$ 820
Interest	\$ 11
Expended	\$ (7,333)
Balance as of December 31, 2010	\$ 405

**Cruiser Maintenance Account**

Balance as of December 31, 2009	\$ 3,947
Income	\$ 38,420
Interest	\$ 57
Expended	\$ (41,159)
Balance as of December 31, 2010	\$ 1,266

**JAG Grant**

Balance as of December 31, 2009	\$ 3,398
Income	\$ -
Interest	\$ 6
Expended	\$ (3,404)
Balance as of December 31, 2010	\$ -

**Revolving Detail Account**

Balance as of December 31, 2009	\$ 203,198
Income	\$ 148,899
Interest	\$ 427
Expended	\$ (279,763)
Balance as of December 31, 2010	\$ 72,761

**Special Fund Accounts** \$ 3,141

**Pavilion Entertainment Fund**

Balance as of December 31, 2009	\$ 1,860
Income	\$ -
Interest	\$ 6
Expended	\$ -
Balance as of December 31, 2010	\$ 1,866

**Smith Pavilion Fund**

Balance as of December 31, 2009	\$ 229
Income	\$ -
Interest	\$ 0
Expended	\$ -
Balance as of December 31, 2010	\$ 229

# Treasurer's Report

## Charter Restoration Fund

Balance as of December 31, 2009	\$	63
Income	\$	-
Interest	\$	0
Expended	\$	-
Balance as of December 31, 2010	\$	<u>64</u>

## Community Development Block Grant

Balance as of December 31, 2009	\$	-
Income	\$	2,200
Interest	\$	-
Expended	\$	<u>(2,200)</u>
Balance as of December 31, 2010	\$	-

## Payson Village Senior Housing Fund

Balance as of December 31, 2009	\$	-
Income	\$	487,856
Interest	\$	-
Expended	\$	<u>(486,874)</u>
Balance as of December 31, 2010	\$	<u>982</u>

\$ 464,542

Respectfully Submitted,



Kork K. Little, Town Treasurer



# Trustees of Trust Funds Reports

## Thrasher Scholarships for 2010-2011

Alexa Barry	Bowdin College
Jillian Barry	Emerson College
Phillip Bartlett	UMass Lowell
Christopher Boulay	Western NE
Alexandra Brogan	Univ of Vt.
Leanna Coolen	Smith College
Kali Crowley	Mt. Ida College
Maria DiTommaso	Nichols
Danielle Drouin	Nashua CC
Kaitlyn Farr	Lasell College
Lauren Gong	UMass Amherst
Drew Grandmont	Keene State
Kyle Grandmont	Keene State
Ginny Hamolsky	URI
Kara Heon	Univ of Rochester
Karissa Hill	FPU
Danielle Ireland	Keene State
Laura Jackman	FPU
John Kohlmorgen	FPU
Alexander Kundert	Keene State
Christian Larocque	Virginia Tech
Melissa Launder	UNH
Sasha LeBlanc	Dalhousie
Elie LeMieux	FPU
Sonja Olson	Mt. Wachusett CC
Mariah O'Toole	Clemson College
Cameron Peahl	Roger Williams College
Adrianna Pearo	Elmira College
Elise Perry	Coastal Carolina College
Kaitlin Primeau	Newbury College
Seth Pruter	Wentworth
Brittany Seppala	Pensacola Christian
Shawn Seppala	Pensacola Christian
Sarah Shea	UNH
Jordon Sines	Kent State
Christy Stenerson	Keene State
Molly Texiera	Regis
Perry Thomas	UNH
Nicholas Webber	Clemson Univ
Christopher Whitney	Westfield State
Amanda Wiley	Keene State
Trevor Young	Wentworth
Colleen Day	Univ of Scranton
Elizabeth Farr	Endicott College
Chelsea Johnson	Mt. Wachusett CC
Jake Kundert	UNH
Richard Keegan	Wentworth
Samuel Maloy	Boston Univ
Sean Martin	Roger Williams Univ
Jessica Meany	Michael's School of Hair Design

## Thrasher Scholarships for 2010-2011

Jarec Rondeau	Univ of Hartford
Joshua Seppala	Keene State
Nicole Sesia	NH Technical
Felicia Soumis	FPU
Chelsea Szalanski	Wheelock College
Emily Thomas	Smith College
Johathan Van Dyke	Mt. Wachusett CC

## Hale Scholarships 2010-2011

Taymon Beal	Worcester Polytechnic
Diane Mascitti	Mt. Wachusett CC

## Doran Scholarship 2010-2011

Timothy Chartrand	White Mtn. CC
-------------------	---------------

# Trustees of Trust Funds Reports

## Citizens Bank (MS-9)

DATE OF CREATION	NAME OF TRUST FUND	PURPOSE OF TRUST FUND	HOW INVESTED	%	PRINCIPAL			WITHDRAWALS
					BALANCE BEGINNING YEAR	NEW FUNDS CREATED	CASH GAINS OR (LOSSES)	
COMMON TRUST FUND								
1919	M.E. Converse	Library	Stocks & Bonds	0.355%	3,777.67	0.00	66.05	0.00
1920	Nancy J. Bigelow	Library	Stocks & Bonds	0.178%	1,888.90	0.00	33.03	0.00
1923	H.M. Buswell	Library	Stocks & Bonds	0.355%	3,777.67	0.00	66.05	0.00
1924	Van DeVeer	Library	Stocks & Bonds	0.675%	7,177.66	0.00	125.51	0.00
1927	W.G. Bancroft	Library	Stocks & Bonds	0.178%	1,888.90	0.00	33.03	0.00
1939	M.L. Ware	Library	Stocks & Bonds	2.811%	29,885.12	0.00	522.56	0.00
1955	Unknown (Founding)	Library	Stocks & Bonds	1.066%	11,333.05	0.00	198.16	0.00
1955	Rodney Wallace	Library	Stocks & Bonds	0.604%	6,422.14	0.00	112.29	0.00
1965	R. Benjamin LaRue	Library	Stocks & Bonds	1.510%	16,047.61	0.00	280.60	0.00
1975	Doran	Library	Stocks & Bonds	0.036%	377.69	0.00	6.60	0.00
1977	Davol	Library	Stocks & Bonds	1.777%	18,888.41	0.00	330.27	0.00
1981	John Phillips	Library	Stocks & Bonds	0.254%	2,701.04	0.00	47.23	0.00
1982	Alice Converse	Library	Stocks & Bonds	1.066%	11,333.05	0.00	198.16	0.00
1986	Ralph Ward	Library	Stocks & Bonds	5.330%	56,665.59	0.00	990.83	0.00
1963/1975	Converse, Hale, Doran et al	Scholarship	Stocks & Bonds	11.459%	121,820.62	0.00	2,130.10	0.00
1923	Buswell-Hardy - Memorial	Lectures	Stocks & Bonds	0.643%	6,838.49	0.00	119.57	0.00
1923	Buswell-Hardy	Emergency Aid	Stocks & Bonds	0.646%	6,865.01	0.00	120.04	0.00
1941	Farmers/Mechanics	use	Stocks & Bonds	0.109%	1,161.50	0.00	20.31	0.00
1963	Hood/Smith	Emergency Aid	Stocks & Bonds	0.130%	1,378.96	0.00	24.11	0.00
1997	James & Hazel Allen	Center	Stocks & Bonds	0.350%	3,723.63	0.00	65.11	0.00
	Electric		Stocks & Bonds	61.317%	651,867.26	0.00	11,398.25	0.00
	Church Cemetery	Schedule	Stocks & Bonds	0.719%	7,644.63	0.00	133.67	0.00
	Hillside Cemetery	Schedule	Stocks & Bonds	8.343%	88,691.95	250.00	1,550.83	0.00
1990	Private Cemetery	David A. Robbins	Stocks & Bonds	0.089%	945.83	0.00	16.54	0.00
Total				100%	1,063,102.35	250.00	18,588.91	0.00

## Citizens Bank (Capital Reserve Funds MS-9)

DATE OF CREATION	NAME OF TRUST FUND	PURPOSE OF TRUST FUND	HOW INVESTED	%	PRINCIPAL		
					BALANCE BEGINNING YEAR	NEW FUNDS CREATED	CASH GAINS OR (LOSSES)
unkown	Fire Dept. Equipment	Capital Reserve	Cash Equivalents	43.19%	113,000.00		
unkown	Highway Dept. Equipment	Capital Reserve	Cash Equivalents	19.24%	50,337.10		
unkown	Police Dept. Equipment	Capital Reserve	Cash Equivalents	8.00%	20,918.67		
unkown	Municipal Buildings	Capital Reserve	Cash Equivalents	0.00%	0.00		
unkown	Recycling Program	Capital Reserve	Cash Equivalents	0.00%	0.00		
unkown	Rindge Comm. Center	Capital Reserve	Cash Equivalents	0.99%	2,602.65		
unkown	Library Remodeling	Capital Reserve	Cash Equivalents	0.00%	0.00		
unkown	Revaluation	Capital Reserve	Cash Equivalents	17.50%	45,795.39		
unkown	Recreation Facilities	Capital Reserve	Cash Equivalents	0.00%	0.00		
unkown	Tennis/Basketball Court	Capital Reserve	Cash Equivalents	0.00%	0.00		
unkown	Conservation Commission	Capital Reserve	Cash Equivalents	4.05%	10,606.11		
2006	Meeting House Maint.	Capital Reserve	Cash Equivalents	7.02%	18,369.67		
Total Capital Reserves				100%	261,629.59	0.00	0.00

## TD Bank (MS-9)

DATE	TRUST NAME	PURPOSE	PRINCIPAL		
			BEGINNING BALANCE	NEW FUNDS	GAIN/(LOSS)
2010	Thrasher Fund	Scholarship	\$ 1,091,424.77	\$ 13,329.41	\$ 124,786.72
2010	Accumulated Income		\$ -	\$ -	\$ -
			<u>\$ 1,091,424.77</u>	<u>\$ 13,329.41</u>	<u>\$ 124,786.72</u>

# Trustees of Trust Funds Reports

BALANCE END YEAR	BALANCE BEGINNING YEAR	INCOME			FEES	BALANCE END YEAR	GRAND TOTAL OF PRINCIPAL & INCOME
		INCOME PERCENT	DURING YEAR AMOUNT	EXPENDED DURING YEAR			
3,843.72	(1.50)	0.36%	120.17	(122.88)	(34.01)	(38.22)	3,805.49
1,921.94	(0.96)	0.18%	60.09	(61.44)	(17.01)	(19.32)	1,902.62
3,843.72	(1.67)	0.36%	120.17	(122.88)	(34.01)	(38.39)	3,805.32
7,303.17	(3.52)	0.68%	228.33	(233.47)	(64.62)	(73.28)	7,229.89
1,921.94	(0.97)	0.18%	60.09	(61.44)	(17.01)	(19.33)	1,902.61
30,407.68	(15.90)	2.81%	950.67	(972.07)	(269.05)	(306.35)	30,101.33
11,531.22	(5.66)	1.07%	360.52	(368.63)	(102.03)	(115.79)	11,415.43
6,534.43	(4.44)	0.60%	204.29	(208.89)	(57.82)	(66.87)	6,467.57
16,328.21	(8.21)	1.51%	510.49	(521.98)	(144.47)	(164.17)	16,164.04
384.28	(0.03)	0.04%	12.01	(12.29)	(3.40)	(3.70)	380.58
19,218.68	(9.84)	1.78%	600.86	(614.38)	(170.05)	(193.41)	19,025.27
2,748.27	(1.36)	0.25%	85.92	(87.86)	(24.32)	(27.61)	2,720.66
11,531.22	(5.65)	1.07%	360.52	(368.63)	(102.03)	(115.78)	11,415.44
57,656.42	(30.45)	5.33%	1,802.59	(1,843.16)	(510.15)	(581.18)	57,075.24
123,950.72	8,727.88	11.46%	3,875.23	(3,400.00)	(1,096.73)	8,106.38	132,057.10
6,958.06	7,474.10	0.64%	217.54	0.00	(61.57)	7,630.08	14,588.14
6,985.03	9,582.22	0.65%	218.38	0.00	(61.80)	9,738.79	16,723.83
1,181.80	1,217.25	0.11%	36.95	0.00	(10.46)	1,243.73	2,425.54
1,403.07	3,002.08	0.13%	43.87	0.00	(12.41)	3,033.53	4,436.60
3,788.73	1,530.82	0.35%	118.45	0.00	(33.52)	1,615.75	5,404.48
663,265.50	20,862.01	61.32%	20,736.53	(20,862.01)	(5,868.64)	14,867.88	678,133.38
7,778.30	307.98	0.72%	243.18	(307.98)	0.00	243.18	8,021.48
90,492.77	3,542.88	8.34%	2,821.38	(3,542.88)	0.00	2,821.37	93,314.14
962.37	38.11	0.09%	30.09	(38.11)	0.00	30.08	992.45
1,081,941.27	56,195.14	100%	33,818.31	(33,750.98)	(8,695.10)	47,567.36	1,129,508.63

WITHDRAWALS	BALANCE END YEAR	INCOME			FEES	BALANCE END YEAR	GRAND TOTAL OF PRINCIPAL & INCOME
		BALANCE BEGINNING YEAR	Income Percent	DURING YEAR AMOUNT			
	113,000.00	8,670.21	43.19%	1,148.48		9,818.69	122,818.69
	50,337.10	3,358.60	19.24%	506.81		3,865.41	54,202.51
	20,918.67	3,370.80	8.00%	229.29		3,600.09	24,518.76
	0.00	0.01	0.00%	0.00		0.01	0.01
	0.00	778.15	0.00%	7.36		785.51	785.51
	2,602.65	926.72	0.99%	33.30		960.02	3,562.67
	0.00	94.62	0.00%	0.86		95.48	95.48
(45,795.39)	0.00	7,725.16	17.50%	500.58	(6,204.61)	2,021.13	2,021.13
	0.00	220.94	0.00%	2.09		223.03	223.03
	0.00	0.00	0.00%			(0.00)	(0.00)
	10,606.11	1,710.53	4.05%	116.26		1,826.79	12,432.90
	18,369.67	687.19	7.02%	179.88		867.07	19,236.74
(45,795.39)	215,834.20	27,542.93	100%	2,724.91	(6,204.61)	24,063.23	239,897.43

ENDING BALANCE	BEGINNING BALANCE	INCOME		ENDING BALANCE	TOTAL PRINCIPAL & INCOME
		INCOME	PAID OUT		
\$ 1,229,540.90	\$ 101,000.89	\$ 30,689.60	(\$141,979.92)	\$ (10,289.43)	\$ 1,219,251.47
\$ -	\$ -	\$ 108,781.81	\$ 0.00	\$ 108,781.81	\$ 108,781.81
\$ 1,229,540.90	\$ 101,000.89	\$ 139,471.41	\$ (141,979.92)	\$ 98,492.38	\$ 1,328,033.28

# 2011 Town Warrant



## Warrant

To the inhabitants of the Town of Rindge in the County of Cheshire, in said State, qualified to vote in Town Affairs.

You are hereby notified that the first session (deliberative) of the Annual Town Meeting of the Town of Rindge will be held at the Rindge Memorial School on School Street, in said Rindge on Saturday, February 5, 2011 at 9:00 a.m. Warrant articles may be amended at this session per RSA 40:13, IV, with the exception of Warrant Articles whose wording is prescribed by law and cannot be amended per RSA 40:13, IV a. Warrant Articles that are amended shall be placed on the official ballot for a final vote on the main motion as amended.

You are further notified that the second session of the Annual Town Meeting of the Town of Rindge will be held at the Rindge Memorial School in said Rindge on Tuesday, March 8, 2011 at 7:00 a.m. to vote on all warrant articles from the first session on official ballot per RSA 40:13, VII. The polls will open on said date at 7:00 a.m. in the forenoon and will not close until 7:00 p.m. in the evening.

### Articles

1. To choose all necessary Town Officers for the year ensuing
  - Selectman – 1 position – 3yrs
  - Treasurer – 1 position – 3yrs
  - Tax Collector – 1 position – 3yrs
  - Town Clerk – 1 position – 3yrs
  - Library Trustee – 1 position – 3yrs
  - Planning Board – 2 positions – 3yrs
  - Trustee of Trust Funds – 1 position – 3yrs
  - Budget Advisory Committee – 2 positions – 3ys
  - Zoning Board of Adjustment – 1 position – 3yrs
2. ARE YOU IN FAVOR OF THE ADOPTION OF AMENDMENT NO.1 TO THE TOWN OF RINDGE ZONING ORDINANCE AS PROPOSED BY THE PLANNING BOARD AND GENERALLY DESCRIBED AS FOLLOWS: by amending the Zoning Ordinance to permit churches and other places of religious assembly in all zoning districts subject to Site Plan Review by the Planning Board and to revise the zoning district regulations accordingly.
3. ARE YOU IN FAVOR OF THE ADOPTION OF AMENDMENT NO. 2 TO THE TOWN OF RINDGE ZONING ORDINANCE AS PROPOSED BY THE PLANNING BOARD AND GENERALLY DESCRIBED AS FOLLOWS: (1) by amending the Zoning Ordinance by adding the following definition as a new paragraph 26 to Article XIX: "Motor Vehicle Repair Shop: An establishment for the repair and servicing of motor vehicles (automobiles, vans and trucks not exceeding "one ton" capacity) which repair and servicing is conducted entirely indoors and does not involve the outside storage of vehicles and/or equipment, the sale or rental of vehicles or the sale of gasoline. Such repair and servicing shall not include accident repairs, body work, paint work, or frame work." (2) by amending Article XI Gateway East Zoning District by adding the following new paragraph 18 to Section A. Uses Permitted: "Motor Vehicle Repair Shop, subject to Site Plan Review and the granting of a Conditional Use Permit by the Planning Board pursu-



## 2011 Town Warrant

ant to the Conditional Use Permit provisions of Article XII of the Zoning Ordinance.” (3) by amending the Zoning Ordinance to add the following new Article XII:

### “Conditional Use Permits

Pursuant to RSA 674:21, the Planning Board shall be authorized to issue Conditional Use Permits for certain uses specifically set forth in the Zoning Ordinance. Conditional Use Permit uses are determined to have special characteristics and shall be considered on a case-by-case basis. The Planning Board may attach such conditions to its approval of a Conditional Use Permit as may be reasonable, necessary and appropriate. For a Conditional Use Permit to be granted, the applicant shall have the burden of meeting all of the following standards and conditions:

- Applicant’s property must conform to the area and setback requirements of the Zoning Ordinance and the proposed use must be consistent with the Master Plan;
  - The proposed use meets the spirit, intent and purposes of the Zoning Ordinance;
  - There will be no adverse impacts from the proposed use upon the public health, safety and general welfare of the neighborhood and the Town of Rindge;
  - The proposed use will not produce excessive noise, fumes or vibration and will not diminish the value of surrounding property; and
  - The proposed use will not adversely affect wetlands or the ground water resources of the Town of Rindge.”
4. ARE YOU IN FAVOR OF THE ADOPTION OF AMENDMENT NO. 3 TO THE TOWN OF RINDGE ZONING MAP AS PROPOSED BY THE PLANNING BOARD AND GENERALLY DESCRIBED AS FOLLOWS: by amending the Zoning Map to add the following parcels of land to the Gateway Central Zoning District: Map 6, Lots 26-1, 26-2, 26-3-1, 26-3-2, 26-3-3, 26-3-4, 26-3-5, 26-3-6, 26-3-7, 26-3-8, 26-3-9, 26-3-10, 26-3-11, 26-3-12, 26-3-13, 26-3-14, 26-3-16, 26-3-17 and 26-3-18.
  5. ARE YOU IN FAVOR OF THE ADOPTION OF AMENDMENT NO. 4 TO THE TOWN OF RINDGE ZONING ORDINANCE AS PROPOSED BY THE PLANNING BOARD AND GENERALLY DESCRIBED AS FOLLOWS: by amending the Zoning Ordinance in order to renumber and reorder sections, correct cross references and make typographical corrections and clerical revisions as necessary.
  6. ARE YOU IN FAVOR OF THE ADOPTION OF AMENDMENT NO. 5 TO THE SIGN ORDINANCE AS PROPOSED BY THE PLANNING BOARD AND GENERALLY DESCRIBED AS FOLLOWS: Amend Article III, to delete Paragraph C in its entirety and replace it with the following: “A permit and/or approval is not required for ordinary maintenance and/or repair of an existing sign as long as such maintenance and/or repair does not enlarge the sign face or relocate the sign.”
  7. ARE YOU IN FAVOR OF THE ADOPTION OF AMENDMENT NO.6 TO THE TOWN OF RINDGE WIRELESS TELECOMMUNICATION FACILITY ORDINANCE AS PROPOSED BY THE PLANNING BOARD AND GENERALLY DESCRIBED AS FOLLOWS: Rescind the existing Wireless Telecommunication Facility Ordinance and adopt a new Wireless Telecommunication Facilities Ordinance in its place. The new Wireless Telecommunication Facilities Ordinance regulates telecommunications facilities according to zoning district; establishes six (6) specific classes of telecommunications facilities; clarifies existing definitions and adds new definitions; and clarifies the criteria for Planning Board approval of telecommunication facilities.
  8. Shall the Town vote to raise and appropriate the sum of One Million Six Hundred Thousand Dollars (\$1,600,000) for the purpose of financing the renovation of and an addition to the Fire Station; such sum to be raised through the issuance of bonds or notes under and in compliance with the Municipal



## 2011 Town Warrant

Finance Act, RSA 33:1 et seq., as amended; to authorize the Selectmen to apply for, obtain and accept federal, state or other aid, if any which may be available for said project and to comply with all laws applicable to said project; to authorize the Selectmen to issue, negotiate, sell and deliver said bonds and notes and to determine the rate of interest thereon and the maturity and other terms thereof; and authorize the Selectmen to take any action or to pass any other vote relative thereto"? (3/5 vote required) (Recommended by the Board of Selectmen, 3 in favor, 0 opposed) (Not recommended by the Budget Advisory Committee, 1 in favor, 4 opposed)

9. Shall the Town vote to raise and appropriate as an operating budget, not including appropriations by special warrant articles and other appropriations voted separately, the amounts set forth on the budget posted with the warrant or as amended by vote of the first session, for the purposes set forth therein, totaling Three Million Three Hundred Thousand Dollars (\$3,300,000)? Should this article be defeated, the default budget shall be Three Million Five Hundred Sixty-Four Thousand Seven Hundred Thirty Dollars (\$3,564,730) which is the same as last year, with certain adjustments required by previous action of the Town or by law or the governing body may hold one special meeting, in accordance with RSA 40:13, X and XVI, to take up the issue of a revised operating budget only? Note: This warrant article (operating budget) does not include appropriations in ANY warrant article. (Not Recommended by the Board of Selectmen, 0 in favor, 3 opposed) (Not recommended by the Budget Advisory Committee, 2 in favor, 2 opposed)
10. Shall the Town vote to raise and appropriate the sum of Twenty-Five Thousand Dollars (\$25,000) to be added to the Meetinghouse Maintenance Expendable Trust Fund to fund projects including the bell tower restoration and exterior painting? (Recommended by the Board of Selectmen, 3 in favor, 0 opposed) (Recommended by the Budget Advisory Committee, 5 in favor, 0 opposed)
11. Shall the Town vote to raise and appropriate the sum of Ten Thousand Dollars (\$10,000) to purchase a field maintenance utility vehicle for the Recreation Department? (Recommended by the Board of Selectmen, 3 in favor, 0 opposed) (Recommended by the Budget Advisory Committee, 4 in favor, 1 opposed)
12. Shall the Town vote to raise and appropriate the sum of Twenty-Five Thousand Dollars (\$25,000) for the purpose of purchasing a cruiser for the Police Department, said sum to be withdrawn from the Police Cruiser Capital Reserve Fund? (Recommended by the Board of Selectmen, 3 in favor, 0 opposed) (Recommended by the Budget Advisory Committee, 5 in favor, 0 opposed)
13. Shall the Town vote to raise and appropriate the sum of Twenty Thousand Dollars (\$20,000) for a radio repeater for the Police Department, said sum to come from the fund balance ("surplus")? (Recommended by the Board of Selectmen, 3 in favor, 0 opposed.) (Recommended by the Budget Advisory Committee, 5 in favor, 0 opposed.)
14. Shall the Town vote to raise and appropriate the sum of Thirty-Five Thousand Dollars (\$35,000) for the purpose of purchasing a fully equipped first response vehicle for the Fire Department, said sum to be withdrawn from the Fire Department Equipment Capital Reserve Fund? (Recommended by the Board of Selectmen, 3 in favor, 0 opposed.) (Not recommended by the Budget Advisory Committee, 2 in favor, 3 opposed.)
15. Shall the Town vote to raise and appropriate the sum of One Hundred Fifty-Five Thousand Dollars (\$155,000) for the purpose of purchasing a plow truck with a plow, sander, and associated accessories, and authorize the withdrawal of Fifty-Five Thousand Dollars (\$55,000) from the Highway Equipment Capital Reserve Fund? (Recommended by the Board of Selectmen, 3 in favor, 0 opposed.) (Recommended by the Budget Advisory Committee, 4 in favor, 1 opposed.)





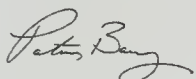
## 2011 Town Warrant

16. Shall the Town vote to raise and appropriate the sum of Thirty-Five Thousand Dollars (\$35,000) to be added to the Revaluation Capital Reserve Fund? (Recommended by the Board of Selectmen, 3 in favor, 0 opposed.)(Recommended by the Budget Advisory Committee, 3 in favor, 2 opposed.)
17. Shall we rescind the provisions of RSA 40:13 (known as SB 2), as adopted by the Town of Rindge on March 8, 2005, so that the official ballot will no longer be used for voting on all questions, but only for the election of officers and certain other questions for which the official ballot is required by state law?(3/5 vote required)
18. Shall the town provide for the appointment of up to 3 alternate members to the Budget Advisory Committee? Alternates shall by appointed by the Budget Advisory Committee for a term of 3 years.
19. Shall the town accept the provision of RSA 202-A:4(c) providing that the town at an annual meeting may adopt an article authorizing the Library Trustees of the public Library to apply for, accept and expend, without further action by the town meeting, unanticipated money from a state, federal or other governmental unit or private source which becomes available during the fiscal year? This authorization will remain in effect indefinitely, until specific recession of such authority.
20. Shall the town accept the provision of RSA 202-A:4(d), permitting the Library Trustees of the public Library to accept gifts of personal property, other than money, that may be offered to the Library for any public purpose? This authorization will remain in effect indefinitely, until specific recession of such authority.
21. Shall the town accept the provision of RSA 202-A:11(a), permitting the public Library to retain in a non-lapsing fund all money it receives from its income-generating equipment to be used for general repairs and upgrading and for the purchase of books, supplies, and income-generating equipment? This authorization will remain in effect indefinitely, until specific recession of such authority.
22. Shall the town vote to authorize the Conservation Commission to fund the Tree Replacement Policy, as approved by the Board of Selectmen, with future revenue acquired from timber harvests on Conservation land after covering costs associated with forest management?
23. Shall the town vote to approve Scott's Lane (approximately .5 miles) as an official town road? (By Petition)
24. To transact any other business that may legally come before this Meeting.

Given under our hand and seal this 28th day of January in the year of our Lord, Two Thousand and Eleven.



Burt Goodrich, Chairman




Patricia Lang Barry



Edward C. Brummer II

SELECTMEN OF RINDGE, NH



# 2011 Budget (MS-6)

1 Acct. #	2 PURPOSE OF APPROPRIATIONS (RSA 32:3,V)	3 OP Bud. Warr. Art.#	4 Appropriations Prior Year As Approved by DRA	5 Actual Expenditures Prior Year	6 Appropriations Ensuing FY (Recommended)	7 Appropriations Ensuing FY (Not Recommended)
<b>GENERAL GOVERNMENT</b>						
4130-4139	Executive		103782	105502	146370	
4140-4149	Election,Reg.& Vital Statistics		75447	74859	76534	
4150-4151	Financial Administration		278750	277776	306489	
4152	Revaluation of Property		42052	17232	21702	
4153	Legal Expense		40000	20631	20000	
4155-4159	Personnel Administration					
4191-4193	Planning & Zoning		139461	122219	126566	
4194	General Government Buildings		193700	179025	179583	
4195	Cemeteries		5959	5959	5960	
4196	Insurance		85475	84968	91720	
4197	Advertising & Regional Assoc.					
4199	Other General Government		5100	4100	4100	
<b>PUBLIC SAFETY</b>						
4210-4214	Police		759836	779615	793417	
4215-4219	Ambulance		18000	16000	20000	
4220-4229	Fire		326940	364852	359886	
4240-4249	Building Inspection					
4290-4298	Emergency Management		7270	7461	9350	
4299	Other (Incl. Communications)					
<b>AIRPORT/AVIATION CENTER</b>						
4301-4309	Airport Operations					
<b>HIGHWAYS &amp; STREETS</b>						
4311	Administration					
4312	Highways & Streets		830351	839536	904742	
4313	Bridges					
4316	Street Lighting		8400	12935	12900	
4319	Other					
<b>SANITATION</b>						
4321	Administration					
4323	Solid Waste Collection					
4324	Solid Waste Disposal		163084	165098	164212	
4325	Solid Waste Clean-up					
4326-4329	Sewage Coll. & Disposal & Other					

# 2011 Budget (MS-6)

1	2	3	4	5	6	7
Acct. #	PURPOSE OF APPROPRIATIONS (RSA 32:3,V)	OP Bud. Warr. Art.#	Appropriations Prior Year As Approved by DRA	Actual Expenditures Prior Year	Appropriations Ensuing FY (Recommended)	Appropriations Ensuing FY (Not Recommended)
<b>WATER DISTRIBUTION &amp; TREATMENT</b>						
4331	Administration					
4332	Water Services					
4335-4339	Water Treatment, Conserv.& Other					
<b>ELECTRIC</b>						
4351-4352	Admin. and Generation					
4353	Purchase Costs					
4354	Electric Equipment Maintenance					
4359	Other Electric Costs					
<b>HEALTH</b>						
4411	Administration					
4414	Pest Control					
4415-4419	Health Agencies & Hosp. & Other		3530	3230	3530	
<b>WELFARE</b>						
4441-4442	Administration & Direct Assist.		62205	66958	76955	
4444	Intergovernmental Welfare Pymts					
4445-4449	Vendor Payments & Other					
<b>CULTURE &amp; RECREATION</b>						
4520-4529	Parks & Recreation		135222	111632	99165	
4550-4559	Library		152728	149319	148144	
4583	Patriotic Purposes		1500	716	1900	
4589	Other Culture & Recreation					
<b>CONSERVATION</b>						
4611-4612	Admin.& Purch. of Nat. Resources		3703	3941	3703	
4619	Other Conservation					
4631-4632	Redevelopment and Housing					
4651-4659	Economic Development					
<b>DEBT SERVICE</b>						
4711	Princ. - Long Term Bonds & Notes		10000	10000	10000	
4721	Interest-Long Term Bonds & Notes		7275	6776	6275	
4723	Int. on Tax Anticipation Notes		4000	0	4000	
4790-4799	Other Debt Service					

# 2011 Budget (MS-6)

1	2	3	4	5	6	7
Acct. #	PURPOSE OF APPROPRIATIONS (RSA 32:3,V)	OP Bud. Warr. Art.#	Appropriations Prior Year As Approved by DRA	Actual Expenditures Prior Year	Appropriations Ensuing FY (Recommended)	Appropriations Ensuing FY (Not Recommended)
<b>CAPITAL OUTLAY</b>						
4901	Land					
4902	Machinery, Vehicles & Equipment					
4903	Buildings					
4909	Improvements Other Than Bldgs.					
<b>OPERATING TRANSFERS OUT</b>						
4912	To Special Revenue Fund					
4913	To Capital Projects Fund					
4914	To Enterprise Fund					
	- Sewer					
	- Water					
	- Electric					
	- Airport					
4918	To Nonexpendable Trust Funds					
4919	To Fiduciary Funds					
	<b>OPERATING BUDGET TOTAL</b>		3463770	3430340	3597203	

Use page 5 for special and individual warrant articles.

# 2011 Budget (MS-6)

## \*\*SPECIAL WARRANT ARTICLES\*\*

Special warrant articles are defined in RSA 32:3,VI, as appropriations: 1) in petitioned warrant articles; 2) appropriations raised by bonds or notes; 3) appropriation to a separate fund created pursuant to law, such as capital reserve funds or trust funds; 4) an appropriation designated on the warrant as a special article or as a nonlapsing or nontransferable article.

1	2	3	4	5	6	7
Acct. #	PURPOSE OF APPROPRIATIONS (RSA 32:3,V)	Warr. Art.#	Appropriations Prior Year As Approved by DRA	Actual Expenditures Prior Year	Appropriations Ensuing FY (Recommended)	Appropriations Ensuing FY (Not Recommended)
4915	To Capital Reserve Fund					
4916	To Exp.Tr.Fund					
4917	To Health Maint. Trust Funds					
4903	Fire Station	8			\$ 1,600,000	
4916	Meetinghouse Maintenance	10			\$ 25,000	
4915	Revaluation	16			\$ 35,000	

### SPECIAL ARTICLES RECOMMENDED

\$1,660,000

## \*\*INDIVIDUAL WARRANT ARTICLES\*\*


"Individual" warrant articles are not necessarily the same as "special warrant articles". Individual warrant articles might be negotiated cost items for labor agreements or items of a one time nature you wish to address individually.

1	2	3	4	5	6	7
Acct. #	PURPOSE OF APPROPRIATIONS (RSA 32:3,V)	Warr. Art.#	Appropriations Prior Year As Approved by DRA	Actual Expenditures Prior Year	Appropriations Ensuing FY (Recommended)	Appropriations Ensuing FY (Not Recommended)
4902	Utility Vehicle-Recreation	11			\$10,000	
4902	Police Cruiser	12			\$25,000	
4902	Radio Repeater-Police	13			\$20,000	
4902	First Response Vehicle-FD	14			\$35,000	
4902	Plow Truck	15			\$155,000	
4152	Revaluation	11	\$72,000	\$72,000		

### INDIVIDUAL ARTICLES RECOMMENDED

\$72,000

\$245,000



# 2011 Budget (MS-6)

1	2	3	4	5	6
Acct. #	SOURCE OF REVENUE	Warr. Art.#	Estimated Revenues Prior Year	Actual Revenues Prior Year	Estimated Revenues Ensuing Year
<b>TAXES</b>					
3120	Land Use Change Taxes - General Fund				
3180	Resident Taxes				
3185	Timber Taxes		6350	11222	11272
3186	Payment in Lieu of Taxes		9255	16022	9687
3189	Other Taxes				
3190	Interest & Penalties on Delinquent Taxes		80150	79806	78126
	Inventory Penalties				
3187	Excavation Tax (\$.02 cents per cu yd)			50	
<b>LICENSES, PERMITS &amp; FEES</b>					
3210	Business Licenses & Permits		8500	8599	8365
3220	Motor Vehicle Permit Fees		798850	776211	775812
3230	Building Permits		34500	47076	24833
3290	Other Licenses, Permits & Fees		16500	17597	16359
<b>3311-3319</b>	<b>FROM FEDERAL GOVERNMENT</b>				
<b>FROM STATE</b>					
3351	Shared Revenues				
3352	Meals & Rooms Tax Distribution		275472	275472	275472
3353	Highway Block Grant		163333	163333	181891
3354	Water Pollution Grant				
3355	Housing & Community Development				
3356	State & Federal Forest Land Reimbursement		1484	1484	1484
3357	Flood Control Reimbursement				
3359	Other (Including Railroad Tax)		10180	18278	14630
<b>3379</b>	<b>FROM OTHER GOVERNMENTS</b>				
<b>CHARGES FOR SERVICES</b>					
3401-3406	Income from Departments		54775	62471	49473
3409	Other Charges		95	106	44
<b>MISCELLANEOUS REVENUES</b>					
3501	Sale of Municipal Property				
3502	Interest on Investments		3460	3636	3207
3503-3509	Other		665	503	520



# 2011 Budget (MS-6)

1	2	3	4	5	6
Acct. #	SOURCE OF REVENUE	Warr. Art.#	Estimated Revenues Prior Year	Actual Revenues Prior Year	Estimated Revenues Ensuing Year
<b>INTERFUND OPERATING TRANSFERS IN</b>					
3912	From Special Revenue Funds				
3913	From Capital Projects Funds				
3914	From Enterprise Funds				
	Sewer - (Offset)				
	Water - (Offset)				
	Electric - (Offset)				
	Airport - (Offset)				
3915	From Capital Reserve Funds		52000	52000	115000
3916	From Trust & Fiduciary Funds		20862	20862	20862
3917	Transfers from Conservation Funds				
<b>OTHER FINANCING SOURCES</b>					
3934	Proc. from Long Term Bonds & Notes				1600000
	Amount Voted From Fund Balance				
	Estimated Fund Balance to Reduce Taxes				
<b>TOTAL ESTIMATED REVENUE &amp; CREDITS</b>			1536431	1554728	3187037

**\*\*BUDGET SUMMARY\*\***

	Prior Year	Ensuing Year
Operating Budget Appropriations Recommended (from page 4)	3463770	3597203
Special Warrant Articles Recommended (from page 5)	0	\$1,660,000
Individual Warrant Articles Recommended (from page 5)	\$72,000	\$245,000
<b>TOTAL Appropriations Recommended</b>	<b>3535770</b>	<b>5502203</b>
Less: Amount of Estimated Revenues & Credits (from above)	1536431	3187037
<b>Estimated Amount of Taxes to be Raised</b>	<b>1999339</b>	<b>2315166</b>

# 2011 Default Budget

1	2	3	4	5	6
Acct. #	PURPOSE OF APPROPRIATIONS (RSA 32:3,V)	Prior Year Adopted Operating Budget	Reductions & Increases	Minus 1-Time Appropriations	DEFAULT BUDGET
<b>GENERAL GOVERNMENT</b>					
4130-4139	Executive	103782	7465		111247
4140-4149	Election,Reg.& Vital Statistics	75447	1469		76916
4150-4151	Financial Administration	278750	3654		282404
4152	Revaluation of Property	42052			42052
4153	Legal Expense	40000			40000
4155-4159	Personnel Administration				
4191-4193	Planning & Zoning	139461	5205		144666
4194	General Government Buildings	193700	685		194385
4195	Cemeteries	5959			5959
4196	Insurance	85475	6245		91720
4197	Advertising & Regional Assoc.				
4199	Other General Government	5100			5100
<b>PUBLIC SAFETY</b>					
4210-4214	Police	759836	40998		800834
4215-4219	Ambulance	18000	2000		20000
4220-4229	Fire	326940	6731		333671
4240-4249	Building Inspection				
4290-4298	Emergency Management	7270			7270
4299	Other (Incl. Communications)				
<b>AIRPORT/AVIATION CENTER</b>					
4301-4309	Airport Operations				
<b>HIGHWAYS &amp; STREETS</b>					
4311	Administration				
4312	Highways & Streets	830351	37146		867497
4313	Bridges				
4316	Street Lighting	8400			8400
4319	Other				
<b>SANITATION</b>					
4321	Administration				
4323	Solid Waste Collection				
4324	Solid Waste Disposal	163084	2070		165154
4325	Solid Waste Clean-up				
4326-4329	Sewage Coll. & Disposal & Other				



# 2011 Default Budget

1	2	3	4	5	6
Acct. #	PURPOSE OF APPROPRIATIONS (RSA 32:3,V)	Prior Year Adopted Operating Budget	Reductions & Increases	Minus 1-Time Appropriations	DEFAULT BUDGET
<b>WATER DISTRIBUTION &amp; TREATMENT</b>					
4331	Administration				
4332	Water Services				
4335-4339	Water Treatment, Conserv. & Other				
<b>ELECTRIC</b>					
4351-4352	Admin. and Generation				
4353	Purchase Costs				
4354	Electric Equipment Maintenance				
4359	Other Electric Costs				
<b>HEALTH</b>					
4411	Administration				
4414	Pest Control				
4415-4419	Health Agencies & Hosp. & Other	3530			3530
<b>WELFARE</b>					
4441-4442	Administration & Direct Assist.	62205			62205
4444	Intergovernmental Welfare Pymnts				
4445-4449	Vendor Payments & Other				
<b>CULTURE &amp; RECREATION</b>					
4520-4529	Parks & Recreation	130222	-14182		116040
4550-4559	Library	152728	1474		154202
4583	Patriotic Purposes	6500			6500
4589	Other Culture & Recreation				
<b>CONSERVATION</b>					
4611-4612	Admin. & Purch. of Nat. Resources	3703			3703
4619	Other Conservation				
4631-4632	<b>REDEVELOPMENT &amp; HOUSING</b>				
4651-4659	<b>ECONOMIC DEVELOPMENT</b>				
<b>DEBT SERVICE</b>					
4711	Princ.- Long Term Bonds & Notes	10000			10000
4721	Interest-Long Term Bonds & Notes	7275			7275
4723	Int. on Tax Anticipation Notes	4000			4000
4790-4799	Other Debt Service				

MS-DT  
Rev. 10/10



# 2011 Default Budget

1	2	3	4	5	6
Acct. #	PURPOSE OF APPROPRIATIONS (RSA 32:3,V)	Prior Year Adopted Operating Budget	Reductions & Increases	Minus 1-Time Appropriations	DEFAULT BUDGET
<b>CAPITAL OUTLAY</b>					
4901	Land				
4902	Machinery, Vehicles & Equipment				
4903	Buildings				
4909	Improvements Other Than Bldgs.				
<b>OPERATING TRANSFERS OUT</b>					
4912	To Special Revenue Fund				
4913	To Capital Projects Fund				
4914	To Enterprise Fund				
	Sewer-				
	Water-				
	Electric-				
	Airport-				
4917	To Health Maint. Trust Funds				
4918	To Nonexpendable Trust Funds				
4919	To Fiduciary Funds				
	<b>TOTAL</b>	3463770	100960		3564730

Please use the box below to explain increases or reductions in columns 4 & 5.

Acct #	Explanation for Increases	Acct #	Explanation for Reductions
4130	Health, Dental & Retirement	4312	Health, Dental, Retirement, Block Grant
4140	Health, Dental & Retirement	4324	Health, Dental & Retirement
4150	Audit, Health, Dental & Retirement	4520	Health & Retirement
4191	Health, Dental & Retirement		
4194	Health, Dental & Retirement		
4196	Insurance Premiums		
4210	Health, Dental & Retirement		
4215	Ambulance contract		
4220	Health, Dental & Retirement		
4550	Health, Dental & Retirement		

# 2011 Budget Summary

Account Name	2010		2010 Budget	2010 Spent	2011 Budget	2011 Default	2010/2011 \$ Change	2010/2011 % Change
	2010 Default	Transfers						
OPERATING TOTAL EXECUTIVE	\$ 3,100	\$ -	\$ 3,100	\$ 7,988	\$ 2,950	\$ 3,100	\$ (150)	-4.8%
WAGES & BENEFITS TOTAL	\$ 100,583	\$ 1,000	\$ 101,583	\$ 97,514	\$ 143,422	\$ 108,047	\$ 41,839	41.2%
TOTAL	\$ 103,683	\$ 1,000	\$ 104,683	\$ 105,502	\$ 146,372	\$ 111,147	\$ 41,689	36.3%
OPERATING TOTAL BUDGET COMMITTEE	\$ 100	\$ -	\$ 100	\$ 8	\$ -	\$ 100	\$ (100)	-100.0%
OPERATING TOTAL TOWN CLERK	\$ 12,104	\$ (1,500)	\$ 10,604	\$ 10,460	\$ 12,035	\$ 12,104	\$ 1,431	13.5%
WAGES & BENEFITS TOTAL	\$ 57,634	\$ -	\$ 57,634	\$ 52,870	\$ 59,103	\$ 59,103	\$ 1,469	2.5%
TOTAL	\$ 69,738	\$ (1,500)	\$ 68,238	\$ 63,329	\$ 71,138	\$ 71,207	\$ 2,900	16.0%
OPERATING TOTAL ELECTIONS & REG	\$ 4,224	\$ 1,179	\$ 5,403	\$ 4,652	\$ 2,447	\$ 4,224	\$ (2,956)	-54.7%
WAGES & BENEFITS TOTAL	\$ 1,486	\$ 1,421	\$ 2,907	\$ 6,878	\$ 2,950	\$ 1,486	\$ 43	1.5%
TOTAL	\$ 5,710	\$ 2,600	\$ 8,310	\$ 11,530	\$ 5,396	\$ 5,709	\$ (2,914)	-153.2%
OPERATING TOTAL TOWN OFFICE	\$ 49,589	\$ -	\$ 49,589	\$ 57,589	\$ 57,870	\$ 50,589	\$ 8,281	16.7%
WAGES & BENEFITS TOTAL	\$ 94,046	\$ (2,750)	\$ 91,296	\$ 89,082	\$ 93,433	\$ 95,860	\$ 2,137	2.3%
TOTAL	\$ 143,635	\$ (2,750)	\$ 140,885	\$ 146,672	\$ 151,303	\$ 146,449	\$ 10,418	19.0%
TAX COLLECTOR OPERATING TOTAL	\$ 4,993	\$ -	\$ 4,993	\$ 4,525	\$ 5,497	\$ 4,993	\$ 504	10.1%
WAGES & BENEFITS TOTAL	\$ 51,473	\$ -	\$ 51,473	\$ 50,923	\$ 55,042	\$ 52,312	\$ 3,569	6.9%
TOTAL	\$ 56,466	\$ -	\$ 56,466	\$ 55,448	\$ 60,539	\$ 57,305	\$ 4,073	17.0%
TREASURER OPERATING TOTAL	\$ 175	\$ -	\$ 175	\$ -	\$ -	\$ 175	\$ (175)	-100.0%
WAGES & BENEFITS TOTAL	\$ 4,413	\$ -	\$ 4,413	\$ 4,410	\$ 4,414	\$ 4,413	\$ 1	0.0%
TOTAL	\$ 4,588	\$ -	\$ 4,588	\$ 4,410	\$ 4,414	\$ 4,588	\$ (174)	-100.0%
TECHNOLOGY OPERATING TOTAL	\$ 73,961	\$ -	\$ 73,961	\$ 71,174	\$ 90,158	\$ 73,961	\$ 16,197	21.9%
TRUSTEES OPERATING TOTAL	\$ 100	\$ -	\$ 100	\$ 72	\$ 75	\$ 100	\$ (25)	-25.0%
ASSESSING OPERATING TOTAL	\$ 29,150	\$ (20,000)	\$ 9,150	\$ 5,526	\$ 8,800	\$ 29,150	\$ (350)	-3.8%
WAGES & BENEFITS TOTAL	\$ 12,902	\$ -	\$ 12,902	\$ 11,706	\$ 12,902	\$ 12,902	\$ (0)	0.0%
TOTAL	\$ 42,052	\$ (20,000)	\$ 22,052	\$ 17,232	\$ 21,702	\$ 42,052	\$ (350)	-3.8%
LEGAL OPERATING TOTAL	\$ 40,000	\$ (13,000)	\$ 27,000	\$ 20,631	\$ 20,000	\$ 40,000	\$ (7,000)	-25.9%
PLANNING OPERATING TOTAL	\$ 35,500	\$ (10,450)	\$ 25,050	\$ 21,984	\$ 19,280	\$ 35,500	\$ (5,770)	-23.0%
WAGES & BENEFITS TOTAL	\$ 97,793	\$ -	\$ 97,793	\$ 96,927	\$ 102,731	\$ 102,998	\$ 4,938	5.0%
TOTAL	\$ 133,293	\$ (10,450)	\$ 122,843	\$ 118,911	\$ 122,011	\$ 138,498	\$ (832)	-18.0%
BOA OPERATING TOTAL	\$ 3,100	\$ -	\$ 3,100	\$ 1,803	\$ 1,910	\$ 3,100	\$ (1,190)	-38.4%
WAGES & BENEFITS TOTAL	\$ 3,068	\$ -	\$ 3,068	\$ 1,504	\$ 2,645	\$ 3,068	\$ (423)	-13.8%
TOTAL	\$ 6,168	\$ -	\$ 6,168	\$ 3,308	\$ 4,555	\$ 6,168	\$ (1,613)	-52.2%
TOWN BUILDINGS OPERATING TOTAL	\$ 136,748	\$ -	\$ 136,748	\$ 126,318	\$ 117,231	\$ 136,748	\$ (19,517)	-14.3%
WAGES & BENEFITS TOTAL	\$ 56,952	\$ -	\$ 56,952	\$ 52,707	\$ 62,352	\$ 57,637	\$ 5,400	9.5%
TOTAL	\$ 193,700	\$ -	\$ 193,700	\$ 179,025	\$ 179,583	\$ 194,385	\$ (14,117)	-4.8%
CEMETERY OPERATING TOTAL	\$ 900	\$ -	\$ 900	\$ 1,955	\$ 900	\$ 900	\$ -	0.0%
WAGES & BENEFITS TOTAL	\$ 5,059	\$ -	\$ 5,059	\$ 4,003	\$ 5,060	\$ 5,059	\$ 1	0.0%
TOTAL	\$ 5,959	\$ -	\$ 5,959	\$ 5,959	\$ 5,960	\$ 5,959	\$ 1	0.0%
INSURANCE OPERATING TOTAL	\$ 85,475	\$ -	\$ 85,475	\$ 84,968	\$ 91,720	\$ 91,720	\$ 6,245	7.3%
HISTORY OPERATING TOTAL	\$ 5,100	\$ (1,000)	\$ 4,100	\$ 4,100	\$ 4,100	\$ 5,100	\$ -	0.0%
POLICE OPERATING TOTAL	\$ 127,034	\$ -	\$ 127,034	\$ 134,737	\$ 135,992	\$ 127,034	\$ 8,958	7.1%
WAGES & BENEFITS TOTAL	\$ 618,135	\$ -	\$ 618,135	\$ 629,750	\$ 641,226	\$ 659,133	\$ 23,091	3.7%
TOTAL	\$ 745,169	\$ -	\$ 745,169	\$ 764,487	\$ 777,218	\$ 786,167	\$ 32,049	10.8%
ANIMAL CONTROL OPERATING TOTAL	\$ 4,650	\$ -	\$ 4,650	\$ 4,544	\$ 6,750	\$ 4,650	\$ 2,100	45.2%
WAGES & BENEFITS TOTAL	\$ 10,017	\$ -	\$ 10,017	\$ 10,585	\$ 9,449	\$ 10,017	\$ (568)	-5.7%
TOTAL	\$ 14,667	\$ -	\$ 14,667	\$ 15,128	\$ 16,199	\$ 14,667	\$ 1,532	39.5%

# 2011 Budget Summary

Account Name	2010 Default	2010 Transfers	2010 Budget	2010 Spent	2011 Budget	2011 Default	2010/2011 \$ Change	2010/2011 % Change
AMBULANCE OPERATING TOTAL	\$ 18,000	\$ (2,000)	\$ 16,000	\$ 16,000	\$ 20,000	\$ 20,000	\$ 4,000	25.0%
FIRE DEPT OPERATING TOTAL	\$ 62,048	\$ 29,115	\$ 91,163	\$ 89,486	\$ 80,000	\$ 62,048	\$ (11,163)	-12.2%
WAGES & BENEFITS TOTAL	\$ 264,892	\$ 2,885	\$ 267,777	\$ 275,365	\$ 279,886	\$ 271,623	\$ 12,109	4.5%
TOTAL	\$ 326,940	\$ 32,000	\$ 358,940	\$ 364,852	\$ 359,886	\$ 333,671	\$ 946	-7.7%
EMERGENCY MANAG. OPERATING TOTAL	\$ 7,270	\$ -	\$ 7,270	\$ 7,461	\$ 8,812	\$ 7,270	\$ 1,542	21.2%
WAGES & BENEFITS TOTAL	\$ -	\$ -	\$ -	\$ -	\$ 538	\$ -	\$ 538	#DIV/0!
TOTAL	\$ 7,270	\$ -	\$ 7,270	\$ 7,461	\$ 9,350	\$ 7,270	\$ 2,080	#DIV/0!
HIGHWAY OPERATING TOTAL	\$ 179,620	\$ 32,300	\$ 211,920	\$ 205,407	\$ 210,231	\$ 179,620	\$ (1,689)	-0.8%
WAGES & BENEFITS TOTAL	\$ 299,447	\$ 6,700	\$ 306,147	\$ 290,125	\$ 324,720	\$ 318,086	\$ 18,573	6.1%
TOTAL	\$ 479,067	\$ 39,000	\$ 518,067	\$ 495,532	\$ 534,951	\$ 497,706	\$ 16,884	5.3%
HIGHWAY OPERATING TOTAL	\$ 187,900	\$ -	\$ 187,900	\$ 180,620	\$ 187,900	\$ 187,900	\$ -	0.0%
HIGHWAY OPERATING TOTAL	\$ 163,384	\$ -	\$ 163,384	\$ 163,384	\$ 181,891	\$ 181,891	\$ 18,507	11.3%
STREET LIGHTS OPERATING TOTAL	\$ 8,400	\$ 4,400	\$ 12,800	\$ 12,935	\$ 12,900	\$ 8,400	\$ 100	0.8%
SOLID WASTE OPERATING TOTAL	\$ 81,292	\$ -	\$ 81,292	\$ 85,566	\$ 80,350	\$ 81,292	\$ (942)	-1.2%
WAGES & BENEFITS TOTAL	\$ 81,792	\$ -	\$ 81,792	\$ 79,532	\$ 83,862	\$ 83,862	\$ 2,070	2.5%
TOTAL	\$ 163,084	\$ -	\$ 163,084	\$ 165,098	\$ 164,212	\$ 165,154	\$ 1,128	1.4%
PUBLIC HEALTH OPERATING TOTAL	\$ 300	\$ -	\$ 300	\$ -	\$ 300	\$ 300	\$ -	0.0%
WAGES & BENEFITS TOTAL	\$ 3,230	\$ -	\$ 3,230	\$ 3,230	\$ 3,230	\$ 3,230	\$ (1)	0.0%
TOTAL	\$ 3,530	\$ -	\$ 3,530	\$ 3,230	\$ 3,530	\$ 3,530	\$ (1)	0.0%
WELFARE OPERATING TOTAL	\$ 56,607	\$ 20,400	\$ 77,007	\$ 61,361	\$ 71,357	\$ 56,607	\$ (5,650)	-7.3%
WAGES & BENEFITS TOTAL	\$ 5,598	\$ -	\$ 5,598	\$ 5,598	\$ 5,598	\$ 5,598	\$ (0)	0.0%
TOTAL	\$ 62,205	\$ 20,400	\$ 82,605	\$ 66,958	\$ 76,955	\$ 62,205	\$ (5,650)	-7.3%
RECREATION OPERATING TOTAL	\$ 18,180	\$ (766)	\$ 17,414	\$ 16,594	\$ 17,670	\$ 18,180	\$ 256	1.5%
WAGES & BENEFITS TOTAL	\$ 106,655	\$ (32,599)	\$ 74,056	\$ 90,802	\$ 76,108	\$ 92,473	\$ 2,052	2.8%
TOTAL	\$ 124,835	\$ (33,365)	\$ 91,470	\$ 107,396	\$ 93,778	\$ 110,653	\$ 2,308	4.2%
PARKS & PLAYGROUND OPERATING TOTAL	\$ 650	\$ -	\$ 650	\$ 2,911	\$ 650	\$ 650	\$ -	0.0%
WAGES & BENEFITS TOTAL	\$ 4,737	\$ -	\$ 4,737	\$ 1,325	\$ 4,737	\$ 4,737	\$ (0)	0.0%
TOTAL	\$ 5,387	\$ -	\$ 5,387	\$ 4,236	\$ 5,387	\$ 5,387	\$ (0)	0.0%
LIBRARY OPERATING TOTAL	\$ 30,525	\$ (3,196)	\$ 27,329	\$ 29,896	\$ 26,766	\$ 30,525	\$ (563)	-2.1%
WAGES & BENEFITS TOTAL	\$ 122,203	\$ (2,239)	\$ 119,964	\$ 119,423	\$ 121,378	\$ 123,677	\$ 1,414	1.2%
TOTAL	\$ 152,728	\$ (5,435)	\$ 147,293	\$ 149,319	\$ 148,144	\$ 154,202	\$ 851	-0.9%
PATRIOTIC PURPOSES OPERATING TOTAL	\$ 6,500	\$ (5,900)	\$ 600	\$ 716	\$ 1,900	\$ 6,500	\$ 1,300	#DIV/0!
CONSERVATION OPERATING TOTAL	\$ 1,550	\$ -	\$ 1,550	\$ 1,199	\$ 1,550	\$ 1,550	\$ -	0.0%
WAGES & BENEFITS TOTAL	\$ 2,153	\$ -	\$ 2,153	\$ 2,742	\$ 2,153	\$ 2,153	\$ -	0.0%
TOTAL	\$ 3,703	\$ -	\$ 3,703	\$ 3,941	\$ 3,703	\$ 3,703	\$ -	0.0%
BOND PRINCIPAL OPERATING TOTAL	\$ 10,000	\$ -	\$ 10,000	\$ 3,513	\$ 10,000	\$ 10,000	\$ -	0.0%
BOND INTEREST OPERATING TOTAL	\$ 7,275	\$ -	\$ 7,275	\$ 13,263	\$ 6,275	\$ 7,275	\$ (1,000)	-13.7%
TANS OPERATING TOTAL	\$ 4,000	\$ (4,000)	\$ -	\$ -	\$ 4,000	\$ 4,000	\$ 4,000	#DIV/0!
OPERATING TOTAL	\$ 1,459,504	\$ 25,582	\$ 1,485,086	\$ 1,453,346	\$ 1,500,268	\$ 1,487,256	\$ 15,182	1.0%
WAGES & BENEFITS TOTAL	\$ 2,004,268	\$ (25,582)	\$ 1,978,686	\$ 1,977,001	\$ 2,096,936	\$ 2,077,474	\$ 118,250	6.0%
TOTAL	\$ 3,463,772	\$ -	\$ 3,463,772	\$ 3,430,347	\$ 3,597,203	\$ 3,564,730	\$ 133,431	3.9%

# 2011 Budget Detail Operating

Account Name	2010 Default	2010 Transfers	2010 Budget	2010 Spent	2011 Budget	2011 Default	2010/2011 \$ Change	2010/2011 % Change
<b>EXECUTIVE</b>								
EXECUTIVE STUDIES	\$ -	\$ -	\$ -	\$ 5,060	\$ -	\$ -	\$ -	#DIV/0!
TOWN OFFICERS - MEETINGS	\$ 1,000	\$ -	\$ 1,000	\$ 812	\$ 800	\$ 1,000	\$ (200)	-20.0%
TOWN OFFICERS - MILEAGE	\$ 700	\$ -	\$ 700	\$ 1,330	\$ 1,350	\$ 700	\$ 650	92.9%
CODE ENFORCEMENT TRAVEL	\$ 800	\$ -	\$ 800	\$ 413	\$ 400	\$ 800	\$ (400)	-50.0%
CODE ENFORCEMENT EXPENSE	\$ 600	\$ -	\$ 600	\$ 373	\$ 400	\$ 600	\$ (200)	-33.3%
<b>SUB-TOTAL (Operating Budget)</b>	<b>\$ 3,100</b>	<b>\$ -</b>	<b>\$ 3,100</b>	<b>\$ 7,988</b>	<b>\$ 2,950</b>	<b>\$ 3,100</b>	<b>\$ (150)</b>	<b>-4.8%</b>
<b>BUDGET COMMITTEE</b>								
OFFICE SUPPLIES	\$ 50	\$ -	\$ 50	\$ 8	\$ -	\$ 50	\$ (50)	-100.0%
MEETINGS	\$ 50	\$ -	\$ 50	\$ -	\$ -	\$ 50	\$ (50)	-100.0%
<b>SUB-TOTAL (Operating Budget)</b>	<b>\$ 100</b>	<b>\$ -</b>	<b>\$ 100</b>	<b>\$ 8</b>	<b>\$ -</b>	<b>\$ 100</b>	<b>\$ (100)</b>	<b>-100.0%</b>
<b>TOWN CLERK</b>								
PRINTING - DOG LICENSE	\$ 2,750	\$ -	\$ 2,750	\$ 2,750	\$ 2,750	\$ 2,750	\$ -	0.0%
DUES AND SUBSCRIPTIONS	\$ 178	\$ -	\$ 178	\$ 235	\$ 235	\$ 178	\$ 57	32.0%
OFFICE AND COMPUTER SUPPLIES	\$ 500	\$ -	\$ 500	\$ 756	\$ 750	\$ 500	\$ 250	50.0%
CONTRACTED SERVICES (TO INCL C	\$ 67	\$ -	\$ 67	\$ -	\$ -	\$ 67	\$ (67)	-100.0%
CONSERVATION OF RECORDS	\$ 1,500	\$ (1,500)	\$ -	\$ -	\$ 1,000	\$ 1,500	\$ 1,000	#DIV/0!
TOWN CLERK - POSTAGE	\$ 2,050	\$ -	\$ 2,050	\$ 2,054	\$ 2,050	\$ 2,050	\$ -	0.0%
MEETINGS	\$ 500	\$ -	\$ 500	\$ 70	\$ 550	\$ 500	\$ 50	10.0%
TOWN CLERK - CERTIFICATES & FE	\$ 4,250	\$ -	\$ 4,250	\$ 4,286	\$ 4,250	\$ 4,250	\$ -	0.0%
ADVERTISING	\$ 105	\$ -	\$ 105	\$ 256	\$ 250	\$ 105	\$ 145	138.1%
TOWN CLERK - MILEAGE	\$ 204	\$ -	\$ 204	\$ 52	\$ 200	\$ 204	\$ (4)	-2.0%
<b>SUB-TOTAL (Operating Budget)</b>	<b>\$ 12,104</b>	<b>\$ (1,500)</b>	<b>\$ 10,604</b>	<b>\$ 10,460</b>	<b>\$ 12,035</b>	<b>\$ 12,104</b>	<b>\$ 1,431</b>	<b>13.5%</b>
<b>ELECTION &amp; REG</b>								
ELECT. & REG.-PRINTING	\$ 3,724	\$ 680	\$ 4,404	\$ 3,820	\$ 2,229	\$ 3,724	\$ (2,175)	-49.4%
E&R MATERIALS/EXPENSE	\$ 200	\$ 157	\$ 357	\$ 361	\$ 100	\$ 200	\$ (257)	-72.0%
ELECT. & REG - REIMBURSED EXP.	\$ 100	\$ 326	\$ 426	\$ 251	\$ 45	\$ 100	\$ (381)	-89.4%
ELECTION & REGISTRATION ADVERT	\$ 200	\$ 16	\$ 216	\$ 220	\$ 73	\$ 200	\$ (143)	-66.2%
<b>SUB-TOTAL (Operating Budget)</b>	<b>\$ 4,224</b>	<b>\$ 1,179</b>	<b>\$ 5,403</b>	<b>\$ 4,652</b>	<b>\$ 2,447</b>	<b>\$ 4,224</b>	<b>\$ (2,956)</b>	<b>-54.7%</b>
<b>TOWN OFFICE</b>								
AUDIT EXPENSE	\$ 14,000	\$ -	\$ 14,000	\$ 11,000	\$ 15,000	\$ 15,000	\$ 1,000	7.1%
SAFETY DEP. BOX FEE-TRUSTEES &	\$ 55	\$ -	\$ 55	\$ -	\$ -	\$ 55	\$ (55)	-100.0%
CONTRACTED SERVICES (TO INCL.	\$ 7,864	\$ -	\$ 7,864	\$ 8,299	\$ 6,309	\$ 7,864	\$ (1,555)	-19.8%
PAYROLL SERVICES	\$ 6,840	\$ -	\$ 6,840	\$ 11,606	\$ 10,346	\$ 6,840	\$ 3,506	51.3%
TOWN FORESTER	\$ 750	\$ -	\$ 750	\$ 400	\$ 725	\$ 750	\$ (25)	-3.3%
TOWN REPORT	\$ 5,700	\$ -	\$ 5,700	\$ 6,883	\$ 6,883	\$ 5,700	\$ 1,183	20.8%
DUES AND SUBSCRIPTIONS	\$ 4,980	\$ -	\$ 4,980	\$ 5,487	\$ 5,207	\$ 4,980	\$ 227	4.6%
OFFICE SUPPLIES	\$ 2,900	\$ -	\$ 2,900	\$ 3,002	\$ 2,900	\$ 2,900	\$ -	0.0%
TOWN OFFICE - POSTAGE	\$ 2,000	\$ -	\$ 2,000	\$ 3,221	\$ 2,600	\$ 2,000	\$ 600	30.0%
MEETINGS	\$ 500	\$ -	\$ 500	\$ 1,050	\$ 550	\$ 500	\$ 50	10.0%
FIXED ASSET PURCHASES	\$ -	\$ -	\$ -	\$ 68	\$ -	\$ -	\$ -	#DIV/0!
TOX - TAX RELEASES	\$ 1,700	\$ -	\$ 1,700	\$ 2,427	\$ 2,400	\$ 1,700	\$ 700	41.2%
ADVERTISING	\$ 1,800	\$ -	\$ 1,800	\$ 3,623	\$ 4,450	\$ 1,800	\$ 2,650	147.2%
TOWN OFFICE MILEAGE	\$ 500	\$ -	\$ 500	\$ 524	\$ 500	\$ 500	\$ -	0.0%
<b>SUB-TOTAL (Operating Budget)</b>	<b>\$ 49,589</b>	<b>\$ -</b>	<b>\$ 49,589</b>	<b>\$ 57,589</b>	<b>\$ 57,870</b>	<b>\$ 50,589</b>	<b>\$ 8,281</b>	<b>16.7%</b>
<b>TAX COLLECTOR</b>								
CONTRACTED SERVICES (TO INCL.	\$ 200	\$ -	\$ 200	\$ -	\$ 100	\$ 200	\$ (100)	-50.0%
DUES AND SUBSCRIPTIONS	\$ 63	\$ -	\$ 63	\$ 40	\$ 63	\$ 63	\$ -	0.0%
OFFICE SUPPLIES	\$ 276	\$ -	\$ 276	\$ 89	\$ 100	\$ 276	\$ (176)	-63.8%
COMPUTER SUPPLIES/TAX BILLS	\$ 1,993	\$ -	\$ 1,993	\$ 2,374	\$ 2,450	\$ 1,993	\$ 457	22.9%
TAX COLL. - POSTAGE	\$ 1,045	\$ -	\$ 1,045	\$ 1,449	\$ 1,450	\$ 1,045	\$ 405	38.8%
MEETINGS	\$ 864	\$ -	\$ 864	\$ 125	\$ 864	\$ 864	\$ -	0.0%
TAX RELEASES & POSTAGE	\$ 264	\$ -	\$ 264	\$ 346	\$ 320	\$ 264	\$ 56	21.2%
ADVERTISING	\$ 70	\$ -	\$ 70	\$ -	\$ -	\$ 70	\$ (70)	-100.0%
MILEAGE REIMB.	\$ 218	\$ -	\$ 218	\$ 103	\$ 150	\$ 218	\$ (68)	-31.2%
<b>SUB-TOTAL (Operating Budget)</b>	<b>\$ 4,993</b>	<b>\$ -</b>	<b>\$ 4,993</b>	<b>\$ 4,525</b>	<b>\$ 5,497</b>	<b>\$ 4,993</b>	<b>\$ 504</b>	<b>10.1%</b>
<b>TREASURER</b>								
TREASURER OFFICE SUPPLIES	\$ 75	\$ -	\$ 75	\$ -	\$ -	\$ 75	\$ (75)	-100.0%
Treasurer Mileage	\$ 100	\$ -	\$ 100	\$ -	\$ -	\$ 100	\$ (100)	-100.0%
<b>SUB-TOTAL (Operating Budget)</b>	<b>\$ 175</b>	<b>\$ -</b>	<b>\$ 175</b>	<b>\$ -</b>	<b>\$ -</b>	<b>\$ 175</b>	<b>\$ (175)</b>	<b>-100.0%</b>
<b>TECHNOLOGY</b>								
INTERNET ACCESS	\$ 900	\$ -	\$ 900	\$ 2,581	\$ 6,000	\$ 900	\$ 5,100	566.7%
EMAIL SERVICES/WEBRYDERS	\$ -	\$ -	\$ -	\$ 473	\$ 294	\$ -	\$ 294	#DIV/0!
WEBSITE MAINTENANCE	\$ 1,130	\$ -	\$ 1,130	\$ 312	\$ 456	\$ 1,130	\$ (674)	-59.6%
COMPUTER TECH SUPPORT	\$ 25,972	\$ -	\$ 25,972	\$ 28,180	\$ 54,502	\$ 25,972	\$ 28,530	109.8%
COMPUTER HDWE & SFTWE	\$ 45,959	\$ -	\$ 45,959	\$ 39,628	\$ 21,998	\$ 45,959	\$ (23,961)	-52.1%

# 2011 Budget Detail Operating

Account Name	2010 Default	2010 Transfers	2010 Budget	2010 Spent	2011 Budget	2011 Default	2010/2011 \$ Change	2010/2011 % Change
CELL PHONES					\$ 6,908		\$ 6,908	#DIV/0!
<b>SUB-TOTAL (Operating Budget)</b>	<b>\$ 73,961</b>	<b>\$ -</b>	<b>\$ 73,961</b>	<b>\$ 71,174</b>	<b>\$ 90,158</b>	<b>\$ 73,961</b>	<b>\$ 16,197</b>	<b>21.9%</b>
<b>TRUSTEES</b>								
POSTAGE	\$ 100	\$ -	\$ 100	\$ 72	\$ 75	\$ 100	\$ (25)	-25.0%
<b>SUB-TOTAL (Operating Budget)</b>	<b>\$ 100</b>	<b>\$ -</b>	<b>\$ 100</b>	<b>\$ 72</b>	<b>\$ 75</b>	<b>\$ 100</b>	<b>\$ (25)</b>	<b>-25.0%</b>
<b>ASSESSING</b>								
TOWN MAPS AND REVISIONS	\$ 15,150	\$ (14,350)	\$ 800	\$ 1,012	\$ 800	\$ 15,150	\$ -	0.0%
ASSESSING	\$ 14,000	\$ (5,650)	\$ 8,350	\$ 4,514	\$ 8,000	\$ 14,000	\$ (350)	-4.2%
<b>SUB-TOTAL (Operating Budget)</b>	<b>\$ 29,150</b>	<b>\$ (20,000)</b>	<b>\$ 9,150</b>	<b>\$ 5,526</b>	<b>\$ 8,800</b>	<b>\$ 29,150</b>	<b>\$ (350)</b>	<b>-3.8%</b>
<b>LEGAL</b>								
LEGAL EXPENSE	\$ 40,000	\$ (13,000)	\$ 27,000	\$ 20,631	\$ 20,000	\$ 40,000	\$ (7,000)	-25.9%
<b>SUB-TOTAL (Operating Budget)</b>	<b>\$ 40,000</b>	<b>\$ (13,000)</b>	<b>\$ 27,000</b>	<b>\$ 20,631</b>	<b>\$ 20,000</b>	<b>\$ 40,000</b>	<b>\$ (7,000)</b>	<b>-25.9%</b>
<b>PLANNING BOARD</b>								
CONTINUING EDUCATION	\$ 1,000	\$ (600)	\$ 400	\$ 273	\$ 500	\$ 1,000	\$ 200	50.0%
P B - REGISTER OF DEEDS-PLANS.E	\$ 800	\$ (800)	\$ -	\$ -	\$ -	\$ 800	\$ -	#DIV/0!
P B - CONTRACTED SERVICES	\$ 20,000	\$ -	\$ 20,000	\$ 18,831	\$ 16,000	\$ 20,000	\$ (4,000)	-20.0%
PLANNING BOARD-PRINTING (INCL	\$ 1,000	\$ -	\$ 1,000	\$ 477	\$ 500	\$ 1,000	\$ (500)	-50.0%
P B - DUES & SUBSCRIPTIONS	\$ 7,000	\$ (7,000)	\$ -	\$ -	\$ -	\$ 7,000	\$ -	#DIV/0!
P B MAPPING EXPENSE	\$ 1,000	\$ (600)	\$ 400	\$ -	\$ -	\$ 1,000	\$ (400)	-100.0%
OFFICE SUPPLIES	\$ 1,000	\$ (500)	\$ 500	\$ 381	\$ 380	\$ 1,000	\$ (120)	-24.0%
P B - POSTAGE	\$ 1,000	\$ (250)	\$ 750	\$ 761	\$ 750	\$ 1,000	\$ -	0.0%
ADVERTISING	\$ 2,000	\$ -	\$ 2,000	\$ 1,262	\$ 1,050	\$ 2,000	\$ (950)	-47.5%
PLANNING BOARD MILEAGE	\$ 700	\$ (700)	\$ -	\$ -	\$ -	\$ 700	\$ -	#DIV/0!
<b>SUB-TOTAL (Operating Budget)</b>	<b>\$ 35,500</b>	<b>\$ (10,450)</b>	<b>\$ 25,050</b>	<b>\$ 21,984</b>	<b>\$ 19,280</b>	<b>\$ 35,500</b>	<b>\$ (5,770)</b>	<b>-23.0%</b>
<b>BOA</b>								
BOA-DUES & SUBSCRIPTION	\$ 150	\$ -	\$ 150	\$ -	\$ -	\$ 150	\$ (150)	-100.0%
B O A - OFFICE SUPPLIES	\$ 150	\$ -	\$ 150	\$ 261	\$ 275	\$ 150	\$ 125	83.3%
B O A - POSTAGE	\$ 1,000	\$ -	\$ 1,000	\$ 476	\$ 635	\$ 1,000	\$ (315)	-31.5%
MEETINGS	\$ 400	\$ -	\$ 400	\$ 27	\$ 25	\$ 400	\$ (375)	-93.8%
B O A - ADVERTISING	\$ 1,300	\$ -	\$ 1,300	\$ 1,040	\$ 925	\$ 1,300	\$ (375)	-28.8%
B O A - MILEAGE	\$ 100	\$ -	\$ 100	\$ -	\$ -	\$ 100	\$ (100)	-100.0%
<b>SUB-TOTAL (Operating Budget)</b>	<b>\$ 3,100</b>	<b>\$ -</b>	<b>\$ 3,100</b>	<b>\$ 1,803</b>	<b>\$ 1,910</b>	<b>\$ 3,100</b>	<b>\$ (1,190)</b>	<b>-38.4%</b>
<b>TOWN BUILDINGS</b>								
TOWN BLDG - TELEPHONE	\$ 8,650	\$ -	\$ 8,650	\$ 6,551	\$ 7,200	\$ 8,650	\$ (1,450)	-16.8%
TOWN HALL & BUILDINGS CONTRACT	\$ 26,040	\$ -	\$ 26,040	\$ 25,319	\$ 12,647	\$ 26,040	\$ (13,393)	-51.4%
TOWN BLDG - ELECTRICITY	\$ 37,634	\$ -	\$ 37,634	\$ 34,373	\$ 37,500	\$ 37,634	\$ (134)	-0.4%
TOWN BLDG - HEAT	\$ 40,224	\$ -	\$ 40,224	\$ 34,606	\$ 36,234	\$ 40,224	\$ (3,990)	-9.9%
CONTRACTED REPAIRS	\$ 22,000	\$ -	\$ 22,000	\$ 23,826	\$ 22,000	\$ 22,000	\$ -	0.0%
CLEANING SUPPLIES	\$ 800	\$ -	\$ 800	\$ 1,643	\$ 1,650	\$ 800	\$ 850	106.3%
FIXED ASSET- PURCHASES	\$ 1,400	\$ -	\$ 1,400	\$ -	\$ -	\$ 1,400	\$ (1,400)	-100.0%
<b>SUB-TOTAL (Operating Budget)</b>	<b>\$ 136,748</b>	<b>\$ -</b>	<b>\$ 136,748</b>	<b>\$ 126,318</b>	<b>\$ 117,231</b>	<b>\$ 136,748</b>	<b>\$ (19,517)</b>	<b>-14.3%</b>
<b>CEMETERY</b>								
EQUIPMENT REPAIRS	\$ 300	\$ -	\$ 300	\$ -	\$ 300	\$ 300	\$ -	0.0%
PARTS AND TOOLS	\$ 500	\$ -	\$ 500	\$ 1,955	\$ 500	\$ 500	\$ -	0.0%
GASOLINE	\$ 100	\$ -	\$ 100	\$ -	\$ 100	\$ 100	\$ -	0.0%
<b>SUB-TOTAL (Operating Budget)</b>	<b>\$ 900</b>	<b>\$ -</b>	<b>\$ 900</b>	<b>\$ 1,955</b>	<b>\$ 900</b>	<b>\$ 900</b>	<b>\$ -</b>	<b>0.0%</b>
<b>INSURANCE</b>								
UNEMPLOYMENT COMP FUND CONTRIB	\$ 6,707	\$ -	\$ 6,707	\$ 6,707	\$ 11,156	\$ 11,156	\$ 4,449	66.3%
WORKMAN'S COMPENSATION INSURAN	\$ 27,965	\$ -	\$ 27,965	\$ 27,965	\$ 29,348	\$ 29,348	\$ 1,383	4.9%
PROPERTY/LIABILITY INSURANCE	\$ 36,360	\$ -	\$ 36,360	\$ 36,360	\$ 37,183	\$ 37,183	\$ 823	2.3%
LIFE/LTD/STD	\$ 14,443	\$ -	\$ 14,443	\$ 13,936	\$ 14,033	\$ 14,033	\$ (410)	-2.8%
<b>SUB-TOTAL (Operating Budget)</b>	<b>\$ 85,475</b>	<b>\$ -</b>	<b>\$ 85,475</b>	<b>\$ 84,968</b>	<b>\$ 91,720</b>	<b>\$ 91,720</b>	<b>\$ 6,245</b>	<b>7.3%</b>
<b>HISTORY</b>								
TOWN HISTORY	\$ 1,000	\$ (1,000)	\$ -	\$ -	\$ -	\$ 1,000	\$ -	#DIV/0!
TOWN HISTORICAL SOCIETY	\$ 4,100	\$ -	\$ 4,100	\$ 4,100	\$ 4,100	\$ 4,100	\$ -	0.0%
<b>SUB-TOTAL (Operating Budget)</b>	<b>\$ 5,100</b>	<b>\$ (1,000)</b>	<b>\$ 4,100</b>	<b>\$ 4,100</b>	<b>\$ 4,100</b>	<b>\$ 5,100</b>	<b>\$ -</b>	<b>0.0%</b>
<b>POLICE</b>								
POLICE-TUITION REIMBURSEMENT	\$ 3,300	\$ -	\$ 3,300	\$ -	\$ -	\$ 3,300	\$ (3,300)	-100.0%
PHYSICALS. POLYGRAPHS, PSY TES	\$ 500	\$ -	\$ 500	\$ 549	\$ 550	\$ 500	\$ 50	10.0%
PROSECUTOR PROGRAM	\$ 53,300	\$ -	\$ 53,300	\$ 53,000	\$ 53,300	\$ 53,300	\$ -	0.0%
POLICE-TELEPHONE	\$ 4,500	\$ -	\$ 4,500	\$ 2,605	\$ 2,850	\$ 4,500	\$ (1,650)	-36.7%
POLICE - CONTRACT SERVICES	\$ 4,130	\$ -	\$ 4,130	\$ 3,042	\$ 1,655	\$ 4,130	\$ (2,475)	-59.9%
POLICE-COMMUNICATIONS/PAGERS	\$ 1,700	\$ -	\$ 1,700	\$ 1,479	\$ 7,500	\$ 1,700	\$ 5,800	341.2%
POLICE - ADMINISTRATION EXPENS	\$ 4,000	\$ -	\$ 4,000	\$ 12,920	\$ 6,500	\$ 4,000	\$ 2,500	62.5%
POLICE DUES & SUBSCRIPTIONS	\$ 450	\$ -	\$ 450	\$ 462	\$ 537	\$ 450	\$ 87	19.3%
POLICE- POSTAGE	\$ 350	\$ -	\$ 350	\$ 322	\$ 350	\$ 350	\$ -	0.0%

# 2011 Budget Detail Operating

Account Name	2010 Default	2010 Transfers	2010 Budget	2010 Spent	2011 Budget	2011 Default	2010/2011 \$ Change	2010/2011 % Change
<b>POLICE-GASOLINE</b>	\$ 20,000	\$ -	\$ 20,000	\$ 22,116	\$ 20,650	\$ 20,000	\$ 650	3.3%
<b>CUSTODIAL MAINT. &amp; SUPPLIES</b>	\$ 450	\$ -	\$ 450	\$ 330	\$ -	\$ 450	\$ (450)	-100.0%
<b>POLICE CRUISER MAINTENANCE</b>	\$ 8,000	\$ -	\$ 8,000	\$ 15,017	\$ 6,000	\$ 8,000	\$ (2,000)	-25.0%
<b>POLICE-VEHICLES</b>	\$ 13,754	\$ -	\$ 13,754	\$ 13,250	\$ 25,000	\$ 13,754	\$ 11,246	81.8%
<b>POLICE UNIFORMS</b>	\$ 7,000	\$ -	\$ 7,000	\$ 5,132	\$ 7,000	\$ 7,000	\$ -	0.0%
<b>POLICE- ADVERTISING</b>	\$ 500	\$ -	\$ 500	\$ -	\$ -	\$ 500	\$ (500)	-100.0%
<b>POLICE- MILEAGE</b>	\$ 100	\$ -	\$ 100	\$ -	\$ 100	\$ 100	\$ -	0.0%
<b>POLICE TRAINING EXPENSE</b>	\$ 5,000	\$ -	\$ 5,000	\$ 4,513	\$ 4,000	\$ 5,000	\$ (1,000)	-20.0%
<b>SUB-TOTAL (Operating Budget)</b>	\$ 127,034	\$ -	\$ 127,034	\$ 134,737	\$ 135,992	\$ 127,034	\$ 8,958	7.1%
<b>ANIMAL CONTROL</b>								
<b>ANIMAL CONTROL COMMUNICATIONS</b>	\$ 1,500	\$ -	\$ 1,500	\$ 474	\$ 600	\$ 1,500	\$ (900)	-60.0%
<b>ANIMAL CONTROL FOOD (AND SUPP</b>	\$ 50	\$ -	\$ 50	\$ -	\$ 50	\$ 50	\$ -	0.0%
<b>ANIMAL CONTROL - UNIFORMS</b>	\$ -	\$ -	\$ -	\$ 114	\$ 300	\$ -	\$ 300	#DIV/0!
<b>ANIMAL CONTROL- MILEAGE</b>	\$ 3,000	\$ -	\$ 3,000	\$ 3,856	\$ 3,800	\$ 3,000	\$ 800	26.7%
<b>ANIMAL CONTROL- ANIMAL EUTHANA</b>	\$ 100	\$ -	\$ 100	\$ 100	\$ 2,000	\$ 100	\$ 1,900	1900.0%
<b>SUB-TOTAL (Operating Budget)</b>	\$ 4,650	\$ -	\$ 4,650	\$ 4,544	\$ 6,750	\$ 4,650	\$ 2,100	45.2%
<b>AMBULANCE</b>								
<b>VFW AMBULANCE SERVICE</b>	\$ 18,000	\$ (2,000)	\$ 16,000	\$ 16,000	\$ 20,000	\$ 20,000	\$ 4,000	25.0%
<b>SUB-TOTAL (Operating Budget)</b>	\$ 18,000	\$ (2,000)	\$ 16,000	\$ 16,000	\$ 20,000	\$ 20,000	\$ 4,000	25.0%
<b>FIRE DEPT</b>								
<b>FIRE DEPT-TUITION REIMBURSEMEN</b>	\$ 800	\$ -	\$ 800	\$ -	\$ 800	\$ 800	\$ -	0.0%
<b>FIRE DEPT - REGISTRY OF DEEDS</b>	\$ 200	\$ -	\$ 200	\$ -	\$ -	\$ 200	\$ (200)	-100.0%
<b>FIRE DEPT-TELEPHONE</b>	\$ 550	\$ -	\$ 550	\$ 511	\$ 500	\$ 550	\$ (50)	-9.1%
<b>FIRE DEPT - CONTRACT SERVICES</b>	\$ -	\$ 4,200	\$ 4,200	\$ 3,690	\$ 4,200	\$ -	\$ -	0.0%
<b>FIRE DEPT - BUILDING MAINTENAN</b>	\$ 1,100	\$ 900	\$ 2,000	\$ 1,866	\$ 1,000	\$ 1,100	\$ (1,000)	-50.0%
<b>COMMUNICATIONS - PAGERS/CELLPH</b>	\$ 1,680	\$ -	\$ 1,680	\$ 1,616	\$ -	\$ 1,680	\$ (1,680)	-100.0%
<b>FIRE-SCBA MAINTENANCE</b>	\$ 1,150	\$ 3,000	\$ 4,150	\$ 4,195	\$ 4,150	\$ 1,150	\$ -	0.0%
<b>FIRE DEPT-DUES &amp; SUBSCRIPTIONS</b>	\$ 1,600	\$ -	\$ 1,600	\$ 1,131	\$ 1,600	\$ 1,600	\$ -	0.0%
<b>OXYGEN</b>	\$ 648	\$ -	\$ 648	\$ 321	\$ 650	\$ 648	\$ 2	0.3%
<b>MEDICAL SUPPLIES</b>	\$ 2,000	\$ -	\$ 2,000	\$ 1,684	\$ 2,500	\$ 2,000	\$ 500	25.0%
<b>Medical Evals &amp; Vaccinations</b>	\$ 2,700	\$ 5,000	\$ 7,700	\$ 11,599	\$ 10,000	\$ 2,700	\$ 2,300	29.9%
<b>FIRE DEPT-OFFICE SUPPLIES</b>	\$ 1,600	\$ -	\$ 1,600	\$ 1,373	\$ 1,600	\$ 1,600	\$ -	0.0%
<b>FIRE DEPT-POSTAGE</b>	\$ 300	\$ -	\$ 300	\$ 242	\$ 300	\$ 300	\$ -	0.0%
<b>FIRE RADIO REPAIRS</b>	\$ 800	\$ -	\$ 800	\$ 942	\$ 1,000	\$ 800	\$ 200	25.0%
<b>GASOLINE &amp; DIESEL FUEL</b>	\$ 5,500	\$ -	\$ 5,500	\$ 5,987	\$ 6,500	\$ 5,500	\$ 1,000	18.2%
<b>FIRE EQUIPMENT MAINTENANCE</b>	\$ 5,250	\$ -	\$ 5,250	\$ 4,472	\$ 5,250	\$ 5,250	\$ -	0.0%
<b>FIRE APPARATUS MAINTENANCE</b>	\$ 8,000	\$ 16,785	\$ 24,785	\$ 25,557	\$ 9,000	\$ 8,000	\$ (15,785)	-63.7%
<b>FIXED ASSET &amp; NEW EQUIPMENT</b>	\$ 8,200	\$ -	\$ 8,200	\$ 7,891	\$ 8,500	\$ 8,200	\$ 300	3.7%
<b>FIRE DEPT - FIRE FIGHTING EXPE</b>	\$ 800	\$ -	\$ 800	\$ 326	\$ 800	\$ 800	\$ -	0.0%
<b>FIRE PROTECTIVE CLOTHING</b>	\$ 5,000	\$ 730	\$ 5,730	\$ 5,730	\$ 7,500	\$ 5,000	\$ 1,770	30.9%
<b>UNIFORM ALLOWANCE</b>	\$ 1,300	\$ -	\$ 1,300	\$ 417	\$ 1,350	\$ 1,300	\$ 50	3.8%
<b>FIRE DEPT- ADVERTISING</b>	\$ 70	\$ -	\$ 70	\$ -	\$ -	\$ 70	\$ (70)	-100.0%
<b>FIRE TRAINING COURSES &amp; MATERI</b>	\$ 7,000	\$ -	\$ 7,000	\$ 6,826	\$ 8,000	\$ 7,000	\$ 1,000	14.3%
<b>FIRE CHIEF TRAINING</b>	\$ 1,000	\$ -	\$ 1,000	\$ 725	\$ 1,000	\$ 1,000	\$ -	0.0%
<b>TRAINING CLASSES</b>	\$ 3,000	\$ (2,000)	\$ 1,000	\$ 103	\$ 1,000	\$ 3,000	\$ -	0.0%
<b>FIRE PREVENTION &amp; PLANNING</b>	\$ 1,800	\$ -	\$ 1,800	\$ 1,783	\$ 1,800	\$ 1,800	\$ -	0.0%
<b>MEADOWOOD FIRE DEPT.</b>	\$ -	\$ 500	\$ 500	\$ 500	\$ 1,000	\$ -	\$ 500	100.0%
<b>SUB-TOTAL (Operating Budget)</b>	\$ 62,048	\$ 29,115	\$ 91,163	\$ 89,486	\$ 80,000	\$ 62,048	\$ (11,163)	-12.2%
<b>EMERGENCY MANAGEMENT</b>								
<b>EMERGENCY MANAGEMENT PLANNING</b>	\$ -	\$ -	\$ -	\$ -	\$ 250	\$ -	\$ 250	#DIV/0!
<b>FD Phone Charges - Emergency Management</b>	\$ -	\$ -	\$ -	\$ 501	\$ -	\$ -	\$ -	#DIV/0!
<b>CONTRACT SERVICES</b>	\$ -	\$ -	\$ -	\$ 1,004	\$ 912	\$ -	\$ 912	#DIV/0!
<b>CELL PHONES</b>	\$ 420	\$ -	\$ 420	\$ 599	\$ -	\$ 420	\$ (420)	-100.0%
<b>OFFICE SUPPLIES - EMERGENCY MG</b>	\$ 250	\$ -	\$ 250	\$ 134	\$ 250	\$ 250	\$ -	0.0%
<b>EMERG. MANAG. EQUIPT. &amp; MATERIALS</b>	\$ 6,000	\$ -	\$ 6,000	\$ 5,187	\$ 6,500	\$ 6,000	\$ 500	8.3%
<b>EOC EXPENSES</b>	\$ -	\$ -	\$ -	\$ -	\$ 300	\$ -	\$ 300	#DIV/0!
<b>EMERG. MANAG.-SEMINARS &amp; DUES</b>	\$ 600	\$ -	\$ 600	\$ 37	\$ 600	\$ 600	\$ -	0.0%
<b>SUB-TOTAL (Operating Budget)</b>	\$ 7,270	\$ -	\$ 7,270	\$ 7,461	\$ 8,812	\$ 7,270	\$ 1,542	21.2%
<b>HIGHWAY</b>								
<b>RANDOM DRUG TESTING</b>	\$ 900	\$ -	\$ 900	\$ 755	\$ 900	\$ 900	\$ -	0.0%
<b>TELEPHONE</b>	\$ 2,300	\$ 272	\$ 2,572	\$ 2,938	\$ 1,248	\$ 2,300	\$ (1,324)	-51.5%
<b>CONTRACT SERVICE</b>	\$ 6,500	\$ 1,186	\$ 7,686	\$ 7,164	\$ 7,723	\$ 6,500	\$ 37	0.5%
<b>CONTRACT RENTAL</b>	\$ 4,900	\$ (4,900)	\$ -	\$ -	\$ -	\$ 4,900	\$ -	#DIV/0!
<b>HIGHWAY-LINE PAINTING</b>	\$ 4,500	\$ -	\$ 4,500	\$ 3,675	\$ 4,950	\$ 4,500	\$ 450	10.0%
<b>REPAIRS - GARAGE</b>	\$ 1,500	\$ (1,500)	\$ -	\$ -	\$ -	\$ 1,500	\$ -	#DIV/0!
<b>SIGNS</b>	\$ 4,000	\$ -	\$ 4,000	\$ 4,021	\$ 4,000	\$ 4,000	\$ -	0.0%
<b>ICE AND SNOW CONTROL</b>	\$ 86,100	\$ 21,275	\$ 107,375	\$ 103,845	\$ 110,000	\$ 86,100	\$ 2,835	2.4%

# 2011 Budget Detail Operating

Account Name	2010		2010 Budget	2010 Spent	2011 Budget	2011		2010/2011 \$ Change	2010/2011 % Change
	Default	Transfers				Default	Transfers		
OFFICE SUPPLIES - HWY	\$ 300	\$ 300	\$ 600	\$ 390	\$ 600	\$ 300	\$ -	0.0%	
POSTAGE & MISC.	\$ 300	\$ 350	\$ 650	\$ 818	\$ 600	\$ 300	\$ (50)	-7.7%	
PARTS	\$ 21,000	\$ 5,225	\$ 26,225	\$ 33,995	\$ 26,225	\$ 21,000	\$ -	0.0%	
TOOLS	\$ 1,500	\$ -	\$ 1,500	\$ 1,272	\$ 1,500	\$ 1,500	\$ -	0.0%	
RADIOS/RADIO REPAIR	\$ 1,500	\$ -	\$ 1,500	\$ 2,002	\$ 1,500	\$ 1,500	\$ -	0.0%	
GASOLINE	\$ 1,600	\$ 415	\$ 2,015	\$ 2,781	\$ 2,015	\$ 1,600	\$ -	0.0%	
DIESEL	\$ 23,500	\$ 7,695	\$ 31,195	\$ 20,408	\$ 26,750	\$ 23,500	\$ (4,445)	-14.2%	
GENERAL SERVICE - EQUIP	\$ 10,000	\$ 3,000	\$ 13,000	\$ 13,081	\$ 13,000	\$ 10,000	\$ -	0.0%	
MEETINGS	\$ 500	\$ -	\$ 500	\$ 461	\$ 500	\$ 500	\$ -	0.0%	
UNIFORMS	\$ 6,720	\$ (1,018)	\$ 5,702	\$ 6,210	\$ 6,720	\$ 6,720	\$ 1,018	17.9%	
SAFETY EQUIPMENT	\$ 2,000	\$ -	\$ 2,000	\$ 1,592	\$ 2,000	\$ 2,000	\$ -	0.0%	
<b>SUB-TOTAL (Operating Budget)</b>	<b>\$ 179,620</b>	<b>\$ 32,300</b>	<b>\$ 211,920</b>	<b>\$ 205,407</b>	<b>\$ 210,231</b>	<b>\$ 179,620</b>	<b>\$ (1,689)</b>	<b>-0.8%</b>	
<b>HIGHWAY PROJECTS</b>									
HIGHWAY PROJECTS- APPROPRIATIO	\$ 187,900	\$ -	\$ 187,900	\$ 180,620	\$ 187,900	\$ 187,900	\$ -	0.0%	
<b>SUB-TOTAL (Operating Budget)</b>	<b>\$ 187,900</b>	<b>\$ -</b>	<b>\$ 187,900</b>	<b>\$ 180,620</b>	<b>\$ 187,900</b>	<b>\$ 187,900</b>	<b>\$ -</b>	<b>0.0%</b>	
<b>BLOCK GRANT</b>									
HIGHWAY PROJECTS BLOCK GRANT	\$ 163,384	\$ -	\$ 163,384	\$ 163,384	\$ 181,891	\$ 181,891	\$ 18,507	11.3%	
<b>SUB-TOTAL (Operating Budget)</b>	<b>\$ 163,384</b>	<b>\$ -</b>	<b>\$ 163,384</b>	<b>\$ 163,384</b>	<b>\$ 181,891</b>	<b>\$ 181,891</b>	<b>\$ 18,507</b>	<b>11.3%</b>	
<b>STREET LIGHTS</b>									
STREET LIGHTS	\$ 8,400	\$ 4,400	\$ 12,800	\$ 12,935	\$ 12,900	\$ 8,400	\$ 100	0.8%	
<b>SUB-TOTAL (Operating Budget)</b>	<b>\$ 8,400</b>	<b>\$ 4,400</b>	<b>\$ 12,800</b>	<b>\$ 12,935</b>	<b>\$ 12,900</b>	<b>\$ 8,400</b>	<b>\$ 100</b>	<b>0.8%</b>	
<b>SOLID WASTE</b>									
SOLID WASTE - TELEPHONE	\$ 840	\$ -	\$ 840	\$ 1,007	\$ 564	\$ 840	\$ (276)	-32.9%	
SOLID WASTE CONTRACTS	\$ 47,660	\$ -	\$ 47,660	\$ 45,627	\$ 47,600	\$ 47,660	\$ (60)	-0.1%	
SOLID WASTE - TOOLS & PARTS	\$ 6,000	\$ -	\$ 6,000	\$ 1,698	\$ 6,000	\$ 6,000	\$ -	0.0%	
SOLID WASTE - PORTA-POTTI RENT	\$ 1,200	\$ -	\$ 1,200	\$ 850	\$ 1,200	\$ 1,200	\$ -	0.0%	
DUES & SUBSCRIPTIONS	\$ 650	\$ -	\$ 650	\$ 707	\$ 500	\$ 650	\$ (150)	-23.1%	
SW EQUIPMENT REPAIR	\$ 2,000	\$ -	\$ 2,000	\$ 14,602	\$ 2,000	\$ 2,000	\$ -	0.0%	
SW - DIESEL	\$ 16,956	\$ -	\$ 16,956	\$ 14,849	\$ 17,000	\$ 16,956	\$ 44	0.3%	
HAZARDOUS WASTE DAY	\$ 5,216	\$ -	\$ 5,216	\$ 6,227	\$ 5,216	\$ 5,216	\$ -	0.0%	
RECYCLING - TRAINING	\$ 270	\$ -	\$ 270	\$ -	\$ 270	\$ 270	\$ -	0.0%	
RECYCLING & SOLID WASTE -MISC.	\$ 500	\$ -	\$ 500	\$ -	\$ -	\$ 500	\$ (500)	-100.0%	
<b>SUB-TOTAL (Operating Budget)</b>	<b>\$ 81,292</b>	<b>\$ -</b>	<b>\$ 81,292</b>	<b>\$ 85,566</b>	<b>\$ 80,350</b>	<b>\$ 81,292</b>	<b>\$ (942)</b>	<b>-1.2%</b>	
<b>PUBLIC HEALTH</b>									
HEALTH DEPT- WELL WATER TESTS	\$ 200	\$ -	\$ 200	\$ -	\$ 200	\$ 200	\$ -	0.0%	
PUBLIC HEALTH MISC.	\$ 100	\$ -	\$ 100	\$ -	\$ 100	\$ 100	\$ -	0.0%	
<b>SUB-TOTAL (Operating Budget)</b>	<b>\$ 300</b>	<b>\$ -</b>	<b>\$ 300</b>	<b>\$ -</b>	<b>\$ 300</b>	<b>\$ 300</b>	<b>\$ -</b>	<b>0.0%</b>	
<b>WELFARE</b>									
WELFARE CONTRACTED SERVICES	\$ 15,957	\$ -	\$ 15,957	\$ 10,298	\$ 15,957	\$ 15,957	\$ -	0.0%	
WELFARE - REIMBURSED EXP	\$ 100	\$ -	\$ 100	\$ 181	\$ 150	\$ 100	\$ 50	50.0%	
WELFARE - MEETINGS	\$ 50	\$ -	\$ 50	\$ 12	\$ 50	\$ 50	\$ -	0.0%	
WELFARE FOOD & MEDICAL ASSIST	\$ 1,500	\$ 500	\$ 2,000	\$ 5,606	\$ 6,100	\$ 1,500	\$ 4,100	205.0%	
WELFARE FUEL & ELECTRIC ASSIS	\$ 4,000	\$ 7,856	\$ 11,856	\$ 8,325	\$ 9,100	\$ 4,000	\$ (2,756)	-23.2%	
Bunul Expense	\$ -	\$ 1,000	\$ 1,000	\$ 1,000	\$ 1,000	\$ -	\$ -	0.0%	
WELFARE RENT ASSISTANCE	\$ 35,000	\$ 11,044	\$ 46,044	\$ 35,938	\$ 39,000	\$ 35,000	\$ (7,044)	-15.3%	
<b>SUB-TOTAL (Operating Budget)</b>	<b>\$ 56,607</b>	<b>\$ 20,400</b>	<b>\$ 77,007</b>	<b>\$ 61,361</b>	<b>\$ 71,357</b>	<b>\$ 56,607</b>	<b>\$ (5,650)</b>	<b>-7.3%</b>	
<b>RECREATION</b>									
RECREATION - TELEPHONE	\$ 680	\$ -	\$ 680	\$ 1,392	\$ 1,600	\$ 680	\$ 920	135.3%	
CONTRACTED SERVICES	\$ 1,866	\$ (16)	\$ 1,850	\$ 2,590	\$ 1,490	\$ 1,866	\$ (360)	-19.5%	
REC. DEPT. - GRDS MAINTENANCE	\$ 3,400	\$ -	\$ 3,400	\$ 2,104	\$ 3,400	\$ 3,400	\$ -	0.0%	
RECREATION - PAGERS & CELL	\$ 564	\$ -	\$ 564	\$ 496	\$ -	\$ 564	\$ (564)	-100.0%	
RECREATION DEPT-PRINTING (INC.	\$ 780	\$ -	\$ 780	\$ 123	\$ 1,000	\$ 780	\$ 220	28.2%	
DUES & SUBSCRIPTIONS	\$ 300	\$ -	\$ 300	\$ 350	\$ 355	\$ 300	\$ 55	18.3%	
REC. DEPT- OFFICE SUPPLIES	\$ 1,000	\$ -	\$ 1,000	\$ 974	\$ 1,000	\$ 1,000	\$ -	0.0%	
RECREATION-POSTAGE	\$ 1,300	\$ (550)	\$ 750	\$ 197	\$ 750	\$ 1,300	\$ -	0.0%	
PARK EQUIPMENT & SUPPLIES	\$ 2,000	\$ -	\$ 2,000	\$ 377	\$ 2,250	\$ 2,000	\$ 250	12.5%	
COMPUTER HDWRE/SFTWRE	\$ -	\$ -	\$ -	\$ 3,798	\$ -	\$ -	\$ -	#DIV/0!	
REC-VEHICLE OPERATIONS	\$ 500	\$ 500	\$ 1,000	\$ 490	\$ 100	\$ 500	\$ (900)	-90.0%	
CLASSES & WORKSHOPS	\$ 715	\$ -	\$ 715	\$ 477	\$ 700	\$ 715	\$ (15)	-2.1%	
REC DEPT- REIMBURSED EXP	\$ 575	\$ 250	\$ 825	\$ 363	\$ 575	\$ 575	\$ (250)	-30.3%	
REC. DEPT - CHRISTMAS	\$ 1,500	\$ (500)	\$ 1,000	\$ 1,250	\$ 1,000	\$ 1,500	\$ -	0.0%	
SENIOR PROGRAMS	\$ 800	\$ (300)	\$ 500	\$ 125	\$ 500	\$ 800	\$ -	0.0%	
REC DEPT - CONCERTS	\$ -	\$ -	\$ -	\$ -	\$ 1,000	\$ -	\$ 1,000	#DIV/0!	
REC. DEPT - EASTER	\$ 250	\$ (150)	\$ 100	\$ -	\$ 150	\$ 250	\$ 50	50.0%	
REC DEPT - HALLOWEEN	\$ 250	\$ -	\$ 250	\$ 453	\$ 500	\$ 250	\$ 250	100.0%	
REC DEPT - TENNIS	\$ 1,500	\$ -	\$ 1,500	\$ 775	\$ 1,000	\$ 1,500	\$ (500)	-33.3%	
RECREATION ADVERTISING	\$ 200	\$ -	\$ 200	\$ 250	\$ 200	\$ 200	\$ -	0.0%	



# 2011 Budget Detail Operating

Account Name	2010	2010	2010	2010	2010	2010	2010/2011 \$	2010/2011 %
	Default	Transfers	Budget	Spent	Budget	Default	Change	Change
<b>SUB-TOTAL (Operating Budget)</b>	\$ 18,180	\$ (766)	\$ 17,414	\$ 16,594	\$ 17,670	\$ 18,180	\$ 256	1.5%
<b>PARKS &amp; PLAYGROUNDS</b>								
PARTS/TOOLS	\$ 150	\$ -	\$ 150	\$ 2,216	\$ 150	\$ 150	\$ -	0.0%
ELECTRICITY	\$ -	\$ -	\$ -	\$ -	\$ -	\$ -	\$ -	#DIV/0!
MATERIALS	\$ 500	\$ -	\$ 500	\$ 695	\$ 500	\$ 500	\$ -	0.0%
<b>SUB-TOTAL (Operating Budget)</b>	\$ 650	\$ -	\$ 650	\$ 2,911	\$ 650	\$ 650	\$ -	0.0%
<b>LIBRARY</b>								
TELEPHONE	\$ -	\$ -	\$ -	\$ -	\$ -	\$ -	\$ -	#DIV/0!
SERVICE CONTRACTS	\$ -	\$ -	\$ -	\$ -	\$ -	\$ -	\$ -	#DIV/0!
MAINTENANCE	\$ -	\$ -	\$ -	\$ -	\$ -	\$ -	\$ -	#DIV/0!
DUES & SUBSCRIPTIONS	\$ -	\$ -	\$ -	\$ -	\$ -	\$ -	\$ -	#DIV/0!
SUPPLIES-NOT OFFICE	\$ -	\$ -	\$ -	\$ -	\$ -	\$ -	\$ -	#DIV/0!
OFFICE SUPPLIES	\$ -	\$ -	\$ -	\$ -	\$ -	\$ -	\$ -	#DIV/0!
POSTAGE	\$ -	\$ -	\$ -	\$ 45	\$ -	\$ -	\$ -	#DIV/0!
COMPUTER-HDWE & SFTWE	\$ -	\$ -	\$ -	\$ -	\$ -	\$ -	\$ -	#DIV/0!
BOOKS & AV	\$ -	\$ -	\$ -	\$ -	\$ -	\$ -	\$ -	#DIV/0!
Library Expenses	\$ 30,525	\$ (3,196)	\$ 27,329	\$ 29,851	\$ 26,766	\$ 30,525	\$ (563)	-2.1%
FURNITURE & FIXTURES	\$ -	\$ -	\$ -	\$ -	\$ -	\$ -	\$ -	#DIV/0!
SPECIAL PROGRAMS	\$ -	\$ -	\$ -	\$ -	\$ -	\$ -	\$ -	#DIV/0!
ADVERTISING	\$ -	\$ -	\$ -	\$ -	\$ -	\$ -	\$ -	#DIV/0!
MILEAGE	\$ -	\$ -	\$ -	\$ -	\$ -	\$ -	\$ -	#DIV/0!
LIBRARY TRAINING	\$ -	\$ -	\$ -	\$ -	\$ -	\$ -	\$ -	#DIV/0!
MISC EXPENSE	\$ -	\$ -	\$ -	\$ -	\$ -	\$ -	\$ -	#DIV/0!
<b>SUB-TOTAL (Operating Budget)</b>	\$ 30,525	\$ (3,196)	\$ 27,329	\$ 29,896	\$ 26,766	\$ 30,525	\$ (563)	-2.1%
<b>PATRIOTIC PURPOSES</b>								
MEMORIAL DAY	\$ 1,500	\$ (900)	\$ 600	\$ 716	\$ 900	\$ 1,500	\$ 300	50.0%
4th of July	\$ 5,000	\$ (5,000)	\$ -	\$ -	\$ 1,000	\$ 5,000	\$ 1,000	#DIV/0!
<b>SUB-TOTAL (Operating Budget)</b>	\$ 6,500	\$ (5,900)	\$ 600	\$ 716	\$ 1,900	\$ 6,500	\$ 1,300	#DIV/0!
<b>CONSERVATION</b>								
CONSERVATION - EDUCATION MATER	\$ 200	\$ -	\$ 200	\$ 395	\$ 200	\$ 200	\$ -	0.0%
PRINTING	\$ 100	\$ -	\$ 100	\$ -	\$ 100	\$ 100	\$ -	0.0%
DUES & SUBSCRIPTIONS	\$ 350	\$ -	\$ 350	\$ 365	\$ 350	\$ 350	\$ -	0.0%
CONSERVATION - OFFICE SUPPLIES	\$ 50	\$ -	\$ 50	\$ 22	\$ 50	\$ 50	\$ -	0.0%
CONSERVATION - POSTAGE	\$ 100	\$ -	\$ 100	\$ 70	\$ 100	\$ 100	\$ -	0.0%
CONSERVATION - REIMBURSED EXP.	\$ -	\$ -	\$ -	\$ -	\$ -	\$ -	\$ -	#DIV/0!
CONSERVATION - INVENTORY RES.	\$ 400	\$ -	\$ 400	\$ -	\$ 400	\$ 400	\$ -	0.0%
CONSERVATION - LAND MANAGE.	\$ 200	\$ -	\$ 200	\$ 264	\$ 200	\$ 200	\$ -	0.0%
CONSERVATION - ADVERTISING	\$ 50	\$ -	\$ 50	\$ -	\$ 50	\$ 50	\$ -	0.0%
CONSERVATION - MILEAGE	\$ 100	\$ -	\$ 100	\$ 82	\$ 100	\$ 100	\$ -	0.0%
<b>SUB-TOTAL (Operating Budget)</b>	\$ 1,550	\$ -	\$ 1,550	\$ 1,199	\$ 1,550	\$ 1,550	\$ -	0.0%
<b>NOTE PAYABLE</b>								
PRINCIPAL LONG TERM BOND	\$ 10,000	\$ -	\$ 10,000	\$ 3,513	\$ 10,000	\$ 10,000	\$ -	0.0%
<b>SUB-TOTAL (Operating Budget)</b>	\$ 10,000	\$ -	\$ 10,000	\$ 3,513	\$ 10,000	\$ 10,000	\$ -	0.0%
<b>LONG TERM BOND</b>								
INTEREST ON LONG TERM BOND	\$ 7,275	\$ -	\$ 7,275	\$ 13,263	\$ 6,275	\$ 7,275	\$ (1,000)	-13.7%
<b>SUB-TOTAL (Operating Budget)</b>	\$ 7,275	\$ -	\$ 7,275	\$ 13,263	\$ 6,275	\$ 7,275	\$ (1,000)	-13.7%
<b>TANS</b>								
INTEREST - T.A.N.S.	\$ 4,000	\$ (4,000)	\$ -	\$ -	\$ 4,000	\$ 4,000	\$ 4,000	#DIV/0!
<b>SUB-TOTAL (Operating Budget)</b>	\$ 4,000	\$ (4,000)	\$ -	\$ -	\$ 4,000	\$ 4,000	\$ 4,000	#DIV/0!
<b>TOTAL</b>								
<b>OPERATING TOTAL</b>	\$ 1,459,504	\$ 25,582	\$ 1,485,086	\$ 1,453,346	\$ 1,500,268	\$ 1,487,256	\$ 15,182	1.0%

# 2011 Budget Detail Wages & Benefits

Account Name	2010				2010 Spent	2011				2010/2011 \$ Change	2010/2011 % Change
	2010	Default	Transfers	Budget		Budget	Default	Budget	Default		
<b>EXECUTIVE</b>											
TOWN ADMINISTRATOR SALARY	\$ 59,492	\$ -	\$ -	\$ 59,492	\$ 59,509	\$ 59,492	\$ 59,492	\$ 59,492	\$ -	-	0.0%
CODE ENFORCEMENT SALARY	\$ 7,328	\$ -	\$ -	\$ 7,328	\$ 6,311	\$ 7,328	\$ 7,328	\$ 7,328	\$ -	-	0.0%
PART TIME FILE CLERK	\$ 3,380	\$ -	\$ -	\$ 3,380	\$ 3,500	\$ 3,380	\$ 3,380	\$ 3,380	\$ -	-	0.0%
TOWN OFFICERS SALARIES	\$ 5,000	\$ 1,000	\$ -	\$ 6,000	\$ 4,010	\$ 6,000	\$ 5,000	\$ 5,000	\$ -	-	0.0%
RESERVED FOR WAGE INCREASE	\$ -	\$ -	\$ -	\$ -	\$ -	\$ 34,299	\$ -	\$ -	\$ 34,299	#DIV/0!	
EXEC. - HEALTH INSURANCE	\$ 13,038	\$ -	\$ -	\$ 13,038	\$ 12,722	\$ 19,845	\$ 19,845	\$ 19,845	\$ 6,807	52.2%	
DENTAL INSURANCE	\$ 1,163	\$ -	\$ -	\$ 1,163	\$ 1,172	\$ 1,225	\$ 1,225	\$ 1,225	\$ 62	5.3%	
FICA - TOWN OFFICERS	\$ 4,663	\$ -	\$ -	\$ 4,663	\$ 4,346	\$ 4,724	\$ 4,663	\$ 4,663	\$ 61	1.3%	
MEDI - TOWN OFFICERS	\$ 1,090	\$ -	\$ -	\$ 1,090	\$ 1,016	\$ 1,105	\$ 1,090	\$ 1,090	\$ 15	1.4%	
NH RETIREMENT	\$ 5,429	\$ -	\$ -	\$ 5,429	\$ 4,927	\$ 6,024	\$ 6,024	\$ 6,024	\$ 595	11.0%	
<b>SUB-TOTAL (Wages &amp; Benefits)</b>	<b>\$ 100,583</b>	<b>\$ 1,000</b>	<b>\$ -</b>	<b>\$ 101,583</b>	<b>\$ 97,514</b>	<b>\$ 143,422</b>	<b>\$ 108,047</b>	<b>\$ 108,047</b>	<b>\$ 41,839</b>	<b>41.2%</b>	
<b>TOWN CLERK</b>											
WAGES AND SALARIES - TOWN CLERK	\$ 37,194	\$ -	\$ -	\$ 37,194	\$ 37,194	\$ 37,194	\$ 37,194	\$ 37,194	\$ -	-	0.0%
TOWN CLERK - HEALTH INS	\$ 13,038	\$ -	\$ -	\$ 13,038	\$ 8,994	\$ 14,073	\$ 14,073	\$ 14,073	\$ 1,035	7.9%	
DENTAL INSURANCE	\$ 1,163	\$ -	\$ -	\$ 1,163	\$ 895	\$ 1,225	\$ 1,225	\$ 1,225	\$ 62	5.3%	
FICA - TOWN CLERK'S SHARE	\$ 2,306	\$ -	\$ -	\$ 2,306	\$ 2,195	\$ 2,306	\$ 2,306	\$ 2,306	\$ 0	0.0%	
MEDICARE - TOWN CLERK'S SHARE	\$ 539	\$ -	\$ -	\$ 539	\$ 513	\$ 539	\$ 539	\$ 539	\$ 0	0.1%	
NH RETIREMENT	\$ 3,394	\$ -	\$ -	\$ 3,394	\$ 3,079	\$ 3,766	\$ 3,766	\$ 3,766	\$ 372	11.0%	
<b>SUB-TOTAL (Wages &amp; Benefits)</b>	<b>\$ 57,634</b>	<b>\$ -</b>	<b>\$ -</b>	<b>\$ 57,634</b>	<b>\$ 52,870</b>	<b>\$ 59,103</b>	<b>\$ 59,103</b>	<b>\$ 59,103</b>	<b>\$ 1,469</b>	<b>2.5%</b>	
<b>ELECTION &amp; REG</b>											
WAGES AND SALARIES - ELECTION	\$ 1,380	\$ 1,321	\$ -	\$ 2,701	\$ 6,389	\$ 2,740	\$ 1,380	\$ 1,380	\$ 39	1.4%	
FICA - ELECT. & REG'S SHARE	\$ 86	\$ 81	\$ -	\$ 167	\$ 396	\$ 170	\$ 86	\$ 86	\$ 3	1.7%	
MEDICARE - ELECT & REG'S SHA	\$ 20	\$ 19	\$ -	\$ 39	\$ 93	\$ 40	\$ 20	\$ 20	\$ 1	2.6%	
<b>SUB-TOTAL (Wages &amp; Benefits)</b>	<b>\$ 1,486</b>	<b>\$ 1,421</b>	<b>\$ -</b>	<b>\$ 2,907</b>	<b>\$ 6,878</b>	<b>\$ 2,950</b>	<b>\$ 1,486</b>	<b>\$ 1,486</b>	<b>\$ 43</b>	<b>1.5%</b>	
<b>TOWN OFFICE</b>											
OFFICE EMPLOYEE SALARIES	\$ 36,275	\$ -	\$ -	\$ 36,275	\$ 36,517	\$ 36,275	\$ 36,275	\$ 36,275	\$ 0	0.0%	
PART TIME WAGES	\$ 34,320	\$ (2,750)	\$ -	\$ 31,570	\$ 29,869	\$ 31,570	\$ 34,320	\$ 34,320	\$ -	0.0%	
TOWN OFFICE - OVERTIME	\$ 500	\$ -	\$ -	\$ 500	\$ 791	\$ 800	\$ 500	\$ 500	\$ 300	60.0%	
TOWN OFFICE HEALTH INS	\$ 13,038	\$ -	\$ -	\$ 13,038	\$ 12,722	\$ 14,428	\$ 14,428	\$ 14,428	\$ 1,390	10.7%	
DENTAL INSURANCE	\$ 1,163	\$ -	\$ -	\$ 1,163	\$ 1,172	\$ 1,225	\$ 1,225	\$ 1,225	\$ 62	5.3%	
FICA - TOWN SHARE	\$ 4,408	\$ -	\$ -	\$ 4,408	\$ 3,995	\$ 4,427	\$ 4,408	\$ 4,408	\$ 19	0.4%	
MEDICARE - TOWN SHARE	\$ 1,031	\$ -	\$ -	\$ 1,031	\$ 934	\$ 1,035	\$ 1,031	\$ 1,031	\$ 4	0.4%	
NH RETIREMENT	\$ 3,311	\$ -	\$ -	\$ 3,311	\$ 3,081	\$ 3,673	\$ 3,673	\$ 3,673	\$ 362	10.9%	
<b>SUB-TOTAL (Wages &amp; Benefits)</b>	<b>\$ 94,046</b>	<b>\$ (2,750)</b>	<b>\$ -</b>	<b>\$ 91,296</b>	<b>\$ 89,082</b>	<b>\$ 93,433</b>	<b>\$ 95,860</b>	<b>\$ 95,860</b>	<b>\$ 2,137</b>	<b>2.3%</b>	
<b>TAX COLLECTOR</b>											
WAGES - DEPUTY TAX COLLECTOR	\$ -	\$ -	\$ -	\$ -	\$ -	\$ 2,535	\$ -	\$ -	\$ 2,535	#DIV/0!	
WAGES AND SALARIES - TAX COLLE	\$ 40,172	\$ -	\$ -	\$ 40,172	\$ 40,172	\$ 40,172	\$ 40,172	\$ 40,172	\$ -	0.0%	
TAX COLLECTOR HEALTH INS	\$ 4,191	\$ -	\$ -	\$ 4,191	\$ 3,732	\$ 4,524	\$ 4,524	\$ 4,524	\$ 333	7.9%	
DENTAL INSURANCE	\$ 371	\$ -	\$ -	\$ 371	\$ 731	\$ 476	\$ 476	\$ 476	\$ 105	28.3%	
FICA - TAX COLLECTOR'S SHARE	\$ 2,491	\$ -	\$ -	\$ 2,491	\$ 2,401	\$ 2,648	\$ 2,491	\$ 2,491	\$ 157	6.3%	
MEDICARE - TAX COLLECTOR'S SHA	\$ 582	\$ -	\$ -	\$ 582	\$ 562	\$ 619	\$ 582	\$ 582	\$ 37	6.4%	
NH RETIREMENT	\$ 3,666	\$ -	\$ -	\$ 3,666	\$ 3,326	\$ 4,067	\$ 4,067	\$ 4,067	\$ 401	10.9%	
<b>SUB-TOTAL (Wages &amp; Benefits)</b>	<b>\$ 51,473</b>	<b>\$ -</b>	<b>\$ -</b>	<b>\$ 51,473</b>	<b>\$ 50,923</b>	<b>\$ 55,042</b>	<b>\$ 52,312</b>	<b>\$ 52,312</b>	<b>\$ 3,569</b>	<b>6.9%</b>	
<b>TREASURER</b>											
TREASURERS' & TRUSTEE'S SALARI	\$ 4,100	\$ -	\$ -	\$ 4,100	\$ 4,097	\$ 4,100	\$ 4,100	\$ 4,100	\$ -	0.0%	
TREASURER FICA	\$ 254	\$ -	\$ -	\$ 254	\$ 254	\$ 254	\$ 254	\$ 254	\$ 0	0.1%	
TREASURER MEDICARE	\$ 59	\$ -	\$ -	\$ 59	\$ 59	\$ 59	\$ 59	\$ 59	\$ 0	0.8%	
<b>SUB-TOTAL (Wages &amp; Benefits)</b>	<b>\$ 4,413</b>	<b>\$ -</b>	<b>\$ -</b>	<b>\$ 4,413</b>	<b>\$ 4,410</b>	<b>\$ 4,414</b>	<b>\$ 4,413</b>	<b>\$ 4,413</b>	<b>\$ 1</b>	<b>0.0%</b>	
<b>ASSESSING</b>											
ASSESSING CLERK	\$ 11,985	\$ -	\$ -	\$ 11,985	\$ 10,874	\$ 11,985	\$ 11,985	\$ 11,985	\$ -	0.0%	
ASSESSING CLERK FICA	\$ 743	\$ -	\$ -	\$ 743	\$ 674	\$ 743	\$ 743	\$ 743	\$ 0	0.0%	
ASSESSING CLERK MEDI	\$ 174	\$ -	\$ -	\$ 174	\$ 158	\$ 174	\$ 174	\$ 174	\$ (0)	-0.1%	
<b>SUB-TOTAL (Wages &amp; Benefits)</b>	<b>\$ 12,902</b>	<b>\$ -</b>	<b>\$ -</b>	<b>\$ 12,902</b>	<b>\$ 11,706</b>	<b>\$ 12,902</b>	<b>\$ 12,902</b>	<b>\$ 12,902</b>	<b>\$ (0)</b>	<b>0.0%</b>	
<b>PLANNING BOARD</b>											
STAFF WAGES - PLANNING BOARD	\$ 75,341	\$ -	\$ -	\$ 75,341	\$ 75,674	\$ 75,341	\$ 75,341	\$ 75,341	\$ -	0.0%	
PLAN BD HEALTH INS	\$ 7,691	\$ -	\$ -	\$ 7,691	\$ 7,590	\$ 12,383	\$ 12,383	\$ 12,383	\$ 4,692	61.0%	
PLAN BRD - DENTAL INSURANCE	\$ 1,535	\$ -	\$ -	\$ 1,535	\$ 1,546	\$ 1,615	\$ 1,615	\$ 1,615	\$ 80	5.2%	
FICA - PLANNING BOARD'S SHARE	\$ 4,888	\$ -	\$ -	\$ 4,888	\$ 4,741	\$ 4,671	\$ 4,888	\$ 4,888	\$ (217)	-4.4%	
MEDICARE - PLANNING BOARD'S SH	\$ 1,143	\$ -	\$ -	\$ 1,143	\$ 1,109	\$ 1,092	\$ 1,143	\$ 1,143	\$ (51)	-4.4%	
NH RETIREMENT	\$ 7,195	\$ -	\$ -	\$ 7,195	\$ 6,268	\$ 7,628	\$ 7,628	\$ 7,628	\$ 433	6.0%	
<b>SUB-TOTAL (Wages &amp; Benefits)</b>	<b>\$ 97,793</b>	<b>\$ -</b>	<b>\$ -</b>	<b>\$ 97,793</b>	<b>\$ 96,927</b>	<b>\$ 102,731</b>	<b>\$ 102,998</b>	<b>\$ 102,998</b>	<b>\$ 4,938</b>	<b>5.0%</b>	
<b>BOA</b>											
WAGES AND SALARIES - BOARD OF	\$ 2,850	\$ -	\$ -	\$ 2,850	\$ 1,397	\$ 2,457	\$ 2,850	\$ 2,850	\$ (393)	-13.8%	
FICA - BRD OF ADJUSTMENT'S SHA	\$ 177	\$ -	\$ -	\$ 177	\$ 87	\$ 152	\$ 177	\$ 177	\$ (25)	-13.9%	
MEDICARE - BRD OF ADJUSTMENT'S	\$ 41	\$ -	\$ -	\$ 41	\$ 20	\$ 36	\$ 41	\$ 41	\$ (5)	-13.1%	

# 2011 Budget Detail Wages & Benefits

Account Name	2010	2010	2010	2010	2010	2011	2011	2011	2010/2011	2010/2011
	Default	Transfers	Budget	Spent	Budget	Default	Change	Change	%	
<b>SUB-TOTAL (Wages &amp; Benefits)</b>	\$ 3,068	\$ -	\$ 3,068	\$ 1,504	\$ 2,645	\$ 3,068	\$ (423)		-13.8%	
<b>TOWN BUILDINGS</b>										
HANDI-PERSON OVERTIME	\$ -	\$ -	\$ -	\$ -	\$ 1,000	\$ -	\$ 1,000		#DIV/0!	
WAGES - CLEANING	\$ 6,760	\$ -	\$ 6,760	\$ 9,530	\$ 10,140	\$ 6,760	\$ 3,380		50.0%	
HANDI-PERSON SALARY	\$ 31,200	\$ -	\$ 31,200	\$ 31,704	\$ 31,200	\$ 31,200	\$ -		0.0%	
HANDI-PERSON HEALTH INS	\$ 12,078	\$ -	\$ 12,078	\$ 5,186	\$ 13,037	\$ 13,037	\$ 959		7.9%	
HANDI MAN - DENTAL	\$ 1,163	\$ -	\$ 1,163	\$ 373	\$ 476	\$ 476	\$ (687)		-59.1%	
FICA	\$ 2,354	\$ -	\$ 2,354	\$ 2,479	\$ 2,625	\$ 2,354	\$ 271		11.5%	
MEDICARE	\$ 550	\$ -	\$ 550	\$ 580	\$ 614	\$ 550	\$ 64		11.6%	
HANDI-PERSON NH RETIREMENT	\$ 2,847	\$ -	\$ 2,847	\$ 2,855	\$ 3,260	\$ 3,260	\$ 413		14.5%	
<b>SUB-TOTAL (Wages &amp; Benefits)</b>	\$ 56,952	\$ -	\$ 56,952	\$ 52,707	\$ 62,352	\$ 57,637	\$ 5,400		9.5%	
<b>CEMETERY</b>										
WAGES AND SALARIES	\$ 4,400	\$ -	\$ 4,400	\$ 3,720	\$ 4,400	\$ 4,400	\$ -		0.0%	
OVERTIME	\$ 300	\$ -	\$ 300	\$ -	\$ 300	\$ 300	\$ -		0.0%	
FICA	\$ 291	\$ -	\$ 291	\$ 230	\$ 291	\$ 291	\$ 0		0.1%	
MEDICARE	\$ 68	\$ -	\$ 68	\$ 54	\$ 68	\$ 68	\$ 0		0.2%	
<b>SUB-TOTAL (Wages &amp; Benefits)</b>	\$ 5,059	\$ -	\$ 5,059	\$ 4,003	\$ 5,060	\$ 5,059	\$ 1		0.0%	
<b>POLICE</b>										
WAGES AND SALARIES - POLICE	\$ 326,813	\$ -	\$ 326,813	\$ 304,901	\$ 304,262	\$ 326,813	\$ (22,551)		-6.9%	
POLICE CHIEF SALARY	\$ 66,032	\$ -	\$ 66,032	\$ 66,349	\$ 66,032	\$ 66,032	\$ -		0.0%	
New Officer	\$ -	\$ -	\$ -	\$ -	\$ -	\$ -	\$ -		#DIV/0!	
COURT OVERTIME	\$ -	\$ -	\$ -	\$ 4,556	\$ -	\$ -	\$ -		#DIV/0!	
OVERTIME	\$ 26,500	\$ -	\$ 26,500	\$ 43,328	\$ 31,500	\$ 26,500	\$ 5,000		18.9%	
WAGES HOLIDAY PAY	\$ -	\$ -	\$ -	\$ 11,516	\$ -	\$ -	\$ -		#DIV/0!	
WAGES & SALARIES - PT HELP	\$ 21,000	\$ -	\$ 21,000	\$ 23,675	\$ 21,000	\$ 21,000	\$ -		0.0%	
RECORDS ADMINISTRATOR	\$ 33,883	\$ -	\$ 33,883	\$ 32,812	\$ 33,883	\$ 33,883	\$ -		0.0%	
HEALTH INSURANCE STIPEND	\$ -	\$ -	\$ -	\$ 1,750	\$ -	\$ -	\$ -		#DIV/0!	
POLICE DEPT. HEALTH INS.	\$ 75,027	\$ -	\$ 75,027	\$ 70,663	\$ 101,239	\$ 101,239	\$ 26,212		34.9%	
POLICE-DENTAL INSURANCE	\$ 5,734	\$ -	\$ 5,734	\$ 5,457	\$ 7,074	\$ 7,074	\$ 1,340		23.4%	
FICA - POLICE'S SHARE	\$ 3,403	\$ -	\$ 3,403	\$ 3,558	\$ 3,403	\$ 3,403	\$ (0)		0.0%	
MEDICARE - POLICE'S SHARE	\$ 6,978	\$ -	\$ 6,978	\$ 6,770	\$ 6,622	\$ 6,978	\$ (356)		-5.1%	
POLICE NH RETIREMENT	\$ 49,673	\$ -	\$ 49,673	\$ 51,592	\$ 62,780	\$ 62,780	\$ 13,107		26.4%	
NH RETIREMENT GROUP I	\$ 3,092	\$ -	\$ 3,092	\$ 2,825	\$ 3,431	\$ 3,431	\$ 339		11.0%	
<b>SUB-TOTAL (Wages &amp; Benefits)</b>	\$ 618,135	\$ -	\$ 618,135	\$ 629,750	\$ 641,226	\$ 659,133	\$ 23,091		3.7%	
<b>ANIMAL CONTROL</b>										
WAGES AND EXPENSES - ANIMAL CO	\$ 9,305	\$ -	\$ 9,305	\$ 9,833	\$ 8,777	\$ 9,305	\$ (528)		-5.7%	
FICA - ANIMAL CONTROL'S SHARE	\$ 577	\$ -	\$ 577	\$ 610	\$ 544	\$ 577	\$ (33)		-5.7%	
MEDICARE - ANIMAL CONTROL'S SH	\$ 135	\$ -	\$ 135	\$ 142	\$ 127	\$ 135	\$ (8)		-5.8%	
<b>SUB-TOTAL (Wages &amp; Benefits)</b>	\$ 10,017	\$ -	\$ 10,017	\$ 10,585	\$ 9,449	\$ 10,017	\$ (568)		-5.7%	
<b>FIRE DEPT</b>										
WAGES - DIRECTOR OF PUBLIC/LIF	\$ 61,190	\$ -	\$ 61,190	\$ 61,240	\$ 61,190	\$ 61,190	\$ (0)		0.0%	
VOLUNTEER FIRE WAGES	\$ 37,000	\$ 2,885	\$ 39,885	\$ 53,301	\$ 47,175	\$ 37,000	\$ 7,290		18.3%	
FOREST FIRE WAGES	\$ 750	\$ -	\$ 750	\$ 502	\$ 750	\$ 750	\$ -		0.0%	
EMT/FF CLERK	\$ 39,666	\$ -	\$ 39,666	\$ 41,821	\$ 39,666	\$ 39,666	\$ (0)		0.0%	
WAGES - VOLUNTEER TRAINING	\$ 32,734	\$ -	\$ 32,734	\$ 24,604	\$ 30,000	\$ 32,734	\$ (2,734)		-8.4%	
FIRE DEPT. - OVERTIME	\$ 500	\$ -	\$ 500	\$ 1,265	\$ 750	\$ 500	\$ 250		50.0%	
FIRE DEPT - SECRETARY	\$ 32,074	\$ -	\$ 32,074	\$ 33,716	\$ 32,074	\$ 32,074	\$ (0)		0.0%	
FIRE DEPT - DETAIL WAGES	\$ 100	\$ -	\$ 100	\$ -	\$ 100	\$ 100	\$ -		0.0%	
FIRE HEALTH INS STIPEND	\$ 3,500	\$ -	\$ 3,500	\$ 1,750	\$ 3,500	\$ 3,500	\$ -		0.0%	
FIRE DEPT - HEALTH INS.	\$ 26,075	\$ -	\$ 26,075	\$ 25,444	\$ 28,856	\$ 28,856	\$ 2,781		10.7%	
DENTAL INSURANCE	\$ 1,856	\$ -	\$ 1,856	\$ 2,146	\$ 2,450	\$ 2,450	\$ 594		32.0%	
FICA - FIRE DEPT.'S SHARE	\$ 6,359	\$ -	\$ 6,359	\$ 6,985	\$ 7,043	\$ 6,582	\$ 684		10.8%	
MEDICARE - FIRE DEPT.'S SHARE	\$ 3,009	\$ -	\$ 3,009	\$ 3,065	\$ 3,120	\$ 3,009	\$ 111		3.7%	
FIRE DEPT. - GRP. II RETRMNT	\$ 16,832	\$ -	\$ 16,832	\$ 16,894	\$ 19,610	\$ 19,610	\$ 2,778		16.5%	
FIRE DEPT-GRP I RETIREMENT	\$ 3,247	\$ -	\$ 3,247	\$ 2,633	\$ 3,602	\$ 3,602	\$ 355		10.9%	
<b>SUB-TOTAL (Wages &amp; Benefits)</b>	\$ 264,892	\$ 2,885	\$ 267,777	\$ 275,365	\$ 279,886	\$ 271,623	\$ 12,109		4.5%	
<b>EMERGENCY MANAGEMENT</b>										
CALL WAGES	\$ -	\$ -	\$ -	\$ -	\$ 500	\$ -	\$ 500		#DIV/0!	
FICA - EMERGENCY MGMT	\$ -	\$ -	\$ -	\$ -	\$ 31	\$ -	\$ 31		#DIV/0!	
MEDICARE - EMERGENCY MGMT	\$ -	\$ -	\$ -	\$ -	\$ 7	\$ -	\$ 7		#DIV/0!	
<b>SUB-TOTAL (Wages &amp; Benefits)</b>	\$ -	\$ -	\$ -	\$ -	\$ 538	\$ -	\$ 538		#DIV/0!	
<b>HIGHWAY</b>										
WAGES AND SALARIES - HIGHWAY	\$ 120,994	\$ -	\$ 120,994	\$ 115,241	\$ 120,994	\$ 120,994	\$ (0)		0.0%	
WAGES - DIRECTOR OF PW	\$ 60,487	\$ -	\$ 60,487	\$ 60,487	\$ 60,487	\$ 60,487	\$ (0)		0.0%	
HIGHWAY CALL PAY	\$ 2,650	\$ -	\$ 2,650	\$ 2,450	\$ 2,600	\$ 2,650	\$ (50)		-1.9%	
OVERTIME	\$ 21,000	\$ 6,000	\$ 27,000	\$ 21,038	\$ 27,000	\$ 21,000	\$ -		0.0%	

# 2011 Budget Detail Wages & Benefits

Account Name	2010			2010 Budget	2010 Spent	2011 Budget	2011 Default	2010/2011		
	2010	Default	Transfers					Change	% Change	
HIGHWAY HEALTH INS	\$ 56,342	\$ -	\$ -	\$ 56,342	\$ 57,285	\$ 72,140	\$ 72,140	\$ 15,798	28.0%	
DENTAL INSURANCE	\$ 5,028	\$ -	\$ -	\$ 5,028	\$ 5,963	\$ 6,125	\$ 6,125	\$ 1,097	21.8%	
FICA - HWY'S SHARE	\$ 12,718	\$ 567	\$ -	\$ 13,285	\$ 11,765	\$ 13,273	\$ 12,718	\$ (12)	-0.1%	
MEDICARE	\$ 2,974	\$ 133	\$ -	\$ 3,107	\$ 2,752	\$ 3,104	\$ 2,974	\$ (3)	-0.1%	
PEBSCO/MAINSTAY RETIREMENT	\$ 1,128	\$ -	\$ -	\$ 1,128	\$ 831	\$ 1,128	\$ 1,128	\$ (0)	0.0%	
NH RETIREMENT	\$ 16,126	\$ -	\$ -	\$ 16,126	\$ 12,313	\$ 17,870	\$ 17,870	\$ 1,744	10.8%	
<b>SUB-TOTAL (Wages &amp; Benefits)</b>	<b>\$ 299,447</b>	<b>\$ 6,700</b>	<b>\$ -</b>	<b>\$ 306,147</b>	<b>\$ 290,125</b>	<b>\$ 324,720</b>	<b>\$ 318,086</b>	<b>\$ 18,573</b>	<b>6.1%</b>	
<b>SOLID WASTE</b>										
WAGES AND SALARIES - SOLID WAS	\$ 56,576	\$ -	\$ -	\$ 56,576	\$ 56,401	\$ 56,576	\$ 56,576	\$ -	0.0%	
OVERTIME	\$ 1,000	\$ -	\$ -	\$ 1,000	\$ 286	\$ 1,000	\$ 1,000	\$ -	0.0%	
SOLID WASTE HEALTH INS	\$ 13,495	\$ -	\$ -	\$ 13,495	\$ 13,169	\$ 14,934	\$ 14,934	\$ 1,439	10.7%	
DENTAL INSURANCE	\$ 1,062	\$ -	\$ -	\$ 1,062	\$ 547	\$ 1,117	\$ 1,117	\$ 55	5.2%	
FICA - SOLID WASTE'S SHARE	\$ 3,570	\$ -	\$ -	\$ 3,570	\$ 3,360	\$ 3,570	\$ 3,570	\$ (0)	0.0%	
MEDICARE - SOLID WASTE'S SHARE	\$ 835	\$ -	\$ -	\$ 835	\$ 786	\$ 835	\$ 835	\$ (0)	0.0%	
NH RETIREMENT	\$ 5,254	\$ -	\$ -	\$ 5,254	\$ 4,983	\$ 5,830	\$ 5,830	\$ 576	11.0%	
<b>SUB-TOTAL (Wages &amp; Benefits)</b>	<b>\$ 81,792</b>	<b>\$ -</b>	<b>\$ -</b>	<b>\$ 81,792</b>	<b>\$ 79,532</b>	<b>\$ 83,862</b>	<b>\$ 83,862</b>	<b>\$ 2,070</b>	<b>2.5%</b>	
<b>PUBLIC HEALTH</b>										
WAGES AND SALARIES - PUBLIC HE	\$ 3,000	\$ -	\$ -	\$ 3,000	\$ 3,000	\$ 3,000	\$ 3,000	\$ -	0.0%	
FICA - PUBLIC HEALTH'S SHARE	\$ 186	\$ -	\$ -	\$ 186	\$ 186	\$ 186	\$ 186	\$ -	0.0%	
MEDICARE - PUBLIC HEALTH'S SHA	\$ 44	\$ -	\$ -	\$ 44	\$ 44	\$ 44	\$ 44	\$ (1)	-1.1%	
<b>SUB-TOTAL (Wages &amp; Benefits)</b>	<b>\$ 3,230</b>	<b>\$ -</b>	<b>\$ -</b>	<b>\$ 3,230</b>	<b>\$ 3,230</b>	<b>\$ 3,230</b>	<b>\$ 3,230</b>	<b>\$ (1)</b>	<b>0.0%</b>	
<b>WELFARE</b>										
WAGES AND SALARIES - WELFARE	\$ 5,200	\$ -	\$ -	\$ 5,200	\$ 5,200	\$ 5,200	\$ 5,200	\$ -	0.0%	
FICA - WELFARE'S SHARE	\$ 323	\$ -	\$ -	\$ 323	\$ 322	\$ 322	\$ 323	\$ (1)	-0.2%	
MEDICARE - WELFARE'S SHARE	\$ 75	\$ -	\$ -	\$ 75	\$ 75	\$ 75	\$ 75	\$ 0	0.5%	
<b>SUB-TOTAL (Wages &amp; Benefits)</b>	<b>\$ 5,598</b>	<b>\$ -</b>	<b>\$ -</b>	<b>\$ 5,598</b>	<b>\$ 5,598</b>	<b>\$ 5,598</b>	<b>\$ 5,598</b>	<b>\$ (0)</b>	<b>0.0%</b>	
<b>RECREATION</b>										
WAGES AND SALARIES - RECREATIO	\$ 76,285	\$ (22,771)	\$ -	\$ 53,514	\$ 69,698	\$ 49,000	\$ 76,285	\$ (4,514)	-8.4%	
WAGES & SALARY - PT REC						\$ 13,164		\$ 13,164	#DIV/0!	
HEALTH INSURANCE STIPEND	\$ -	\$ -	\$ -	\$ -	\$ 1,750	\$ 3,500	\$ 3,500	\$ 3,500	#DIV/0!	
RECREATION HEALTH INSURANCE	\$ 15,960	\$ (5,610)	\$ -	\$ 10,350	\$ 10,400	\$ -	\$ -	\$ (10,350)	-100.0%	
DENTAL INSURANCE	\$ 1,768	\$ -	\$ -	\$ 1,768	\$ 1,435	\$ 727	\$ 1,768	\$ (1,041)	-58.9%	
FICA - RECREATION'S SHARE	\$ 4,730	\$ (980)	\$ -	\$ 3,750	\$ 3,366	\$ 3,854	\$ 4,730	\$ 104	2.8%	
MEDICARE - RECREATION'S SHARE	\$ 1,106	\$ (230)	\$ -	\$ 876	\$ 787	\$ 901	\$ 1,106	\$ 25	2.9%	
NH RETIREMENT	\$ 6,806	\$ (3,008)	\$ -	\$ 3,798	\$ 3,366	\$ 4,961	\$ 5,084	\$ 1,163	30.6%	
<b>SUB-TOTAL (Wages &amp; Benefits)</b>	<b>\$ 106,655</b>	<b>\$ (32,599)</b>	<b>\$ -</b>	<b>\$ 74,056</b>	<b>\$ 90,802</b>	<b>\$ 76,108</b>	<b>\$ 92,473</b>	<b>\$ 2,052</b>	<b>2.8%</b>	
<b>PARKS &amp; PLAYGROUNDS</b>										
WAGES & SALARIES	\$ 4,400	\$ -	\$ -	\$ 4,400	\$ 1,231	\$ 4,400	\$ 4,400	\$ -	0.0%	
FICA	\$ 273	\$ -	\$ -	\$ 273	\$ 76	\$ 273	\$ 273	\$ (0)	-0.1%	
MEDICARE	\$ 64	\$ -	\$ -	\$ 64	\$ 18	\$ 64	\$ 64	\$ (0)	-0.3%	
<b>SUB-TOTAL (Wages &amp; Benefits)</b>	<b>\$ 4,737</b>	<b>\$ -</b>	<b>\$ -</b>	<b>\$ 4,737</b>	<b>\$ 1,325</b>	<b>\$ 4,737</b>	<b>\$ 4,737</b>	<b>\$ (0)</b>	<b>0.0%</b>	
<b>LIBRARY</b>										
WAGES AND SALARIES - LIBRARY	\$ 100,610	\$ (2,136)	\$ -	\$ 98,474	\$ 98,681	\$ 42,932	\$ 100,610	\$ (55,542)	-56.4%	
WAGES AND SALARIES - PT LIBRARY					\$ -	\$ 55,542		\$ 55,542	#DIV/0!	
LIBRARY HEALTH INSURANCE	\$ 9,304	\$ 178	\$ -	\$ 9,482	\$ 9,079	\$ 10,296	\$ 10,296	\$ 814	8.6%	
LIBRARY - DENTAL INSURANCE	\$ 674	\$ 18	\$ -	\$ 692	\$ 696	\$ 727	\$ 727	\$ 35	5.1%	
FICA - LIBRARY'S SHARE	\$ 6,238	\$ (201)	\$ -	\$ 6,037	\$ 6,008	\$ 6,105	\$ 6,238	\$ 68	1.1%	
MEDICARE - LIBRARY'S SHARE	\$ 1,459	\$ (47)	\$ -	\$ 1,412	\$ 1,405	\$ 1,428	\$ 1,459	\$ 16	1.1%	
NH RETIREMENT	\$ 3,918	\$ (51)	\$ -	\$ 3,867	\$ 3,554	\$ 4,347	\$ 4,347	\$ 480	12.4%	
<b>SUB-TOTAL (Wages &amp; Benefits)</b>	<b>\$ 122,203</b>	<b>\$ (2,239)</b>	<b>\$ -</b>	<b>\$ 119,964</b>	<b>\$ 119,423</b>	<b>\$ 121,378</b>	<b>\$ 123,677</b>	<b>\$ 1,414</b>	<b>1.2%</b>	
<b>CONSERVATION</b>										
WAGES AND SALARIES - CONSERVAT	\$ 2,000	\$ -	\$ -	\$ 2,000	\$ 2,547	\$ 2,000	\$ 2,000	\$ -	0.0%	
FICA - CONSERVATION COMM'S SHA	\$ 124	\$ -	\$ -	\$ 124	\$ 158	\$ 124	\$ 124	\$ -	0.0%	
MEDICARE - CONSERVATION COMM'S	\$ 29	\$ -	\$ -	\$ 29	\$ 37	\$ 29	\$ 29	\$ -	0.0%	
<b>SUB-TOTAL (Wages &amp; Benefits)</b>	<b>\$ 2,153</b>	<b>\$ -</b>	<b>\$ -</b>	<b>\$ 2,153</b>	<b>\$ 2,742</b>	<b>\$ 2,153</b>	<b>\$ 2,153</b>	<b>\$ -</b>	<b>0.0%</b>	
<b>TOTAL</b>										
<b>WAGES &amp; BENEFITS TOTAL</b>	<b>\$ 2,004,268</b>	<b>\$ (25,582)</b>	<b>\$ -</b>	<b>\$ 1,978,686</b>	<b>\$ 1,977,001</b>	<b>\$ 2,096,936</b>	<b>\$ 2,077,474</b>	<b>\$ 118,250</b>	<b>6.0%</b>	

# Revenue Summary

	2009 Revenues	2010 Budget	2010 Revenues	2011 Budget	
<b>TAXES</b>					
3185	Timber Taxes	\$ 17,521	\$ 6,350	\$ 11,272	\$ 11,272
3186	Payment in Lieu of Taxes	\$ 9,687	\$ 9,225	\$ 16,022	\$ 9,687
3190	Interest & Penalties on Delinquent Taxes	\$ 82,143	\$ 80,150	\$ 79,806	\$ 78,126
		\$ 109,351	\$ 95,725	\$ 107,100	\$ 99,085
<b>LICENSES, PERMITS &amp; FEES</b>					
3210	Business Licenses & Permits	\$ 9,565	\$ 8,500	\$ 8,599	\$ 8,365
3220	Motor Vehicle Permit Fees	\$ 809,015	\$ 798,850	\$ 776,283	\$ 775,812
3230	Building Permits	\$ 23,392	\$ 34,500	\$ 47,076	\$ 24,833
3290	Other Licenses, Permits & Fees	\$ 17,653	\$ 16,500	\$ 17,597	\$ 16,359
		\$ 859,625	\$ 858,350	\$ 849,555	\$ 825,369
<b>FROM STATE</b>					
3351	Shared Revenues				
3352	Meals & Rooms Tax Distribution	\$ 276,316	\$ 275,472	\$ 275,472	\$ 275,472
3353	Highway Block Grant	\$ 153,762	\$ 163,333	\$ 163,333	\$ 181,891
3356	State & Federal Forest Land Reimburse	\$ 1,693	\$ 1,484	\$ 1,484	\$ 1,484
3359	Other (Including Railroad Tax)	\$ 99,653	\$ 10,180	\$ 18,278	\$ 14,630
		\$ 531,424	\$ 450,469	\$ 458,567	\$ 473,477
<b>CHARGES FOR SERVICES</b>					
3401-6	Income from Departments	\$ 61,372	\$ 54,775	\$ 59,161	\$ 49,473
3409	Other Charges	\$ 1,202	\$ 95	\$ 106	\$ 44
		\$ 62,574	\$ 54,870	\$ 59,267	\$ 49,517
<b>MISCELLANEOUS REVENUES</b>					
3502	Interest on Investments	\$ 7,782	\$ 3,460	\$ 3,145	\$ 3,207
3503-9	Other	\$ 14,799	\$ 665	\$ 503	\$ 520
		\$ 22,581	\$ 4,125	\$ 3,648	\$ 3,727
<b>INTERFUND OPERATING TRANSFERS IN</b>					
3915	From Capital Reserve Funds	\$ 17	\$ 52,000	\$ 52,000	\$ 115,000
3916	From Trust & Fiduciary Funds	\$ 22,780	\$ 20,862	\$ 20,862	\$ 20,862
		\$ 22,797	\$ 72,862	\$ 72,862	\$ 135,862
<b>OTHER FINANCING SOURCES</b>					
3934	Proc. from Long Term Bonds & Notes	\$ -	\$ -	\$ -	\$ 1,600,000
		\$ -	\$ -	\$ -	\$ 1,600,000
	<b>TOTAL REVENUES &amp; CREDITS</b>	\$ 1,608,352	\$ 1,536,401	\$ 1,550,999	\$ 3,187,037



# Revenue Detail

Account #	Account Name	2009 Received	2010 Received	2011 Budget
01-3185-1-222	TAX - TIMBER-YIELD TAX	\$ 17,521	\$ 11,222	\$ 11,222
01-3185-1-223	TAX - EXCAVATION		\$ 50	\$ 50
01-3186-1-191	TAX - FUNDS IN LIEU OF TAXES	\$ 9,687	\$ 16,022	\$ 9,687
01-3190-1-112	TAX - PRIOR INT - 1ST & 2ND	\$ 31,772	\$ 30,250	\$ 30,250
01-3190-1-113	TAX - CURRENT INT - 1ST & 2ND	\$ 8,331	\$ 8,987	\$ 8,331
01-3190-1-114	TAX - INT - CURRENT SUPP	\$ 7	\$ 27	\$ 7
01-3190-1-116	TAX - INT - PRIOR CURRENT USE	\$ 1,295	\$ -	\$ -
01-3190-1-122	TAX - INTEREST - TAX LIEN	\$ 35,789	\$ 35,457	\$ 35,457
01-3190-1-123	TAX - CURR YR YIELD INT		\$ 4	\$ -
01-3190-1-125	TAX - CURR YR - CURRENT USE INT		\$ 272	\$ -
01-3190-2-112	TAX - PRIOR YEAR COST	\$ 1,997	\$ 1,174	\$ 1,174
01-3190-2-113	TAX - CURRENT YEAR COST 1ST & 2ND	\$ 141	\$ 96	\$ 96
01-3190-2-122	TAX - TAX LIEN PEN/COST	\$ 2,811	\$ 3,538	\$ 2,811
01-3210-2-102	TOWN - SIGN PERMITS	\$ 8,365	\$ 8,599	\$ 8,365
01-3210-2-105	TOWN - FRANCHISE FEES - CABLE	\$ 1,200	\$ -	\$ -
01-3220-1-100	TOWN CLK - AGENT FEE	\$ 20,592	\$ 20,650	\$ 20,592
01-3220-3-101	TOWN CLK - MOTOR VEHICLE REGIS	\$ 786,833	\$ 753,630	\$ 753,630
01-3220-3-105	TOWN CLK - TOWN TITLES	\$ 1,590	\$ 2,004	\$ 1,590
01-3230-2-101	BUILDING - ELECTRICAL	\$ 3,545	\$ 6,206	\$ 3,545
01-3230-2-103	BUILDING PERMITS-FIRE & BLDG	\$ 14,687	\$ 34,273	\$ 14,687
01-3230-2-104	FILING FEES - BUILDING	\$ 550	\$ 451	\$ 451
01-3230-2-105	FIRE SAFETY INSPECTION	\$ 2,360	\$ 2,225	\$ 2,225
01-3230-2-107	Building Mechanical	\$ 375	\$ 75	\$ 75
01-3230-2-199	FD & BLDG - NSF FEES	\$ 25	\$ -	\$ -
01-3230-4-110	BUILDING - PLUMBING INSPECTION	\$ 1,850	\$ 3,846	\$ 3,850
01-3290-1-101	TOWN CLK - DOG LICENSES	\$ 4,612	\$ 4,650	\$ 4,612
01-3290-1-102	STATE DOG FEES	\$ 535	\$ 545	\$ 535
01-3290-1-103	POPULATION CONTROL	\$ 1,968	\$ 1,998	\$ 1,968
01-3290-2-104	TOWN - MISC PERMITS & FEES	\$ 750	\$ 750	\$ 750
01-3290-2-107	TOWN - FILING FEES	\$ 99	\$ -	\$ -
01-3290-2-112	TOWN CLK - DOG LICENSE FORFEIT	\$ 2,671	\$ 1,788	\$ 1,788
01-3290-2-113	TOWN CLK - DOG VIOLATIONS/POLI	\$ 127	\$ 157	\$ 127
01-3290-2-201	COPY FEES - SELECTMEN	\$ 567	\$ 255	\$ 255
01-3290-4-911	TOWN CLK - MARRIAGE LICENSES	\$ 2,475	\$ 2,710	\$ 2,475
01-3290-4-921	TOWN CLK - U.C.C.	\$ 1,365	\$ 1,845	\$ 1,365
01-3290-5-901	CERTIFIED COPIES-CLERK	\$ 2,484	\$ 2,900	\$ 2,484
01-3352-1-101	Meals & Rooms Tax	\$ 276,316	\$ 275,472	\$ 275,472
01-3353-1-101	BLOCK GRANT-HIGHWAY	\$ 153,762	\$ 163,333	\$ 181,891
01-3356-1-310	STATE/FEDERAL FOREST LAND REIM	\$ 1,693	\$ 1,484	\$ 1,484
01-3359-1-000	OTHER STATE GRANTS	0	\$ 2,000	\$ -
01-3359-9-200	UNANTICIPATED REVENUE	68489	\$ 1,647	\$ -
01-3359-9-301	JAFFREY COURT PAYMENTS	31164	\$ 14,630	\$ 14,630
01-3401-1-021	TOWN - SALE OF TOWN REPORTS		\$ 20	\$ -
01-3401-1-022	TOWN - RENTAL - TOWN HALL	\$ 650	\$ 575	\$ 575
01-3401-1-023	FARMER'S MARKET REVENUE	\$ -	\$ 633	\$ 633
01-3401-1-093	TOWN - NSF FEES	\$ -	\$ 25	\$ -
01-3401-3-010	APPLICATION FEES - PLANNING	\$ 2,225	\$ 825	\$ 825
01-3401-3-012	ADVERTISING - PLANNING	\$ 720	\$ 240	\$ 240
01-3401-3-013	PLANNING BRD - POSTAGE	\$ 1,340	\$ 790	\$ 790
01-3401-3-014	PLANNING BRD - FILING FEES	\$ 136	\$ 210	\$ 136
01-3401-3-015	PLANNING BRD - PER LOT FEES	\$ 250	\$ 100	\$ 100
01-3401-3-017	PLANNING BRD - DRIVEWAY PERMIT	\$ 700	\$ 250	\$ 250
01-3401-3-021	COPIES-PLANNING	\$ 12	\$ 9	\$ 9

# Revenue Detail

Account #	Account Name	2009 Received	2010 Received	2011 Budget
01-3401-3-110	APPLICATION FEES - B O A	\$ 2,275	\$ 2,450	\$ 2,275
01-3401-4-250	OLD CEMETERY INT ON TRST FNDS	\$ 340	\$ 308	\$ 308
01-3401-4-331	HILLSIDE CEMETERY - SALE OF PL	\$ 5,100	\$ 1,600	\$ 1,600
01-3401-4-332	HILLSIDE CEMETERY-GRAVE OPENING	\$ 5,350	\$ 3,750	\$ 3,750
01-3401-4-350	HILLSIDE CEMETERY INT TRST FNDS	\$ 3,801	\$ 3,543	\$ 3,543
01-3401-4-450	PRIVATE CEMETERY INT TRST FNDS	\$ 42	\$ 38	\$ 38
01-3401-4-510	TRANSFER STATION FEES - DUMP S	\$ 16,791	\$ 20,812	\$ 16,791
01-3401-4-512	BATTERIES-HIGHWAY	\$ 300	\$ 160	\$ 160
01-3401-4-550	SOLID WASTE - REIMBURSEMENTS	\$ 128	\$ 45	\$ 45
01-3401-4-583	RECYCLING - GLASS	\$ -	\$ 122	\$ -
01-3401-4-585	CORRUGATED CRDBRD-HIGHWAY	\$ -	\$ 759	\$ -
01-3401-4-588	RECYCLING - SCRAP METAL	\$ 2,500	\$ 1,950	\$ 1,950
01-3401-4-599	RECYCLING - MISC.	\$ 175	\$ 64	\$ 64
01-3401-5-010	POLICE - PISTOL PERMITS	\$ 310	\$ 550	\$ 310
01-3401-5-011	POLICE - REPORTS	\$ 1,415	\$ 975	\$ 975
01-3401-5-013	POLICE - WITNESS FEES	\$ 1,672	\$ 1,681	\$ 1,672
01-3401-5-015	POLICE - RESTITUTION	\$ 265	\$ 35	\$ 35
01-3401-5-021	POLICE - PARKING FINES	\$ 1,280	\$ 1,974	\$ 1,280
01-3401-5-031	POLICE - FIREWORKS PERMITS	\$ 190	\$ 210	\$ 190
01-3401-5-099	POLICE - MISC INCOME (INCL.CRU	\$ -	\$ 135	\$ -
01-3401-5-110	ANIMAL JAFF/BOARDING	\$ -	\$ 421	\$ 421
01-3401-5-593	FIRE DEPARTMENT - DETAIL FEES	\$ 1,300	\$ 1,688	\$ 1,300
01-3401-5-594	FIRE DEPARTMENT - RESTITUTION	\$ 7,924	\$ 5,058	\$ 5,058
01-3401-5-596	FIRE DEPT - REPORTS	\$ 173	\$ 142	\$ 142
01-3401-6-092	WELFARE - REFUNDS	\$ 1,008	\$ 4,015	\$ 1,008
01-3401-7-192	LIBRARY - REIMBURSEMENTS	\$ 3,000	\$ 3,000	\$ 3,000
01-3409-5-099	REC - MISC INCOME	\$ 1,128	\$ -	\$ -
01-3409-9-931	TOWN CLK - ELECTION FEES	\$ 14	\$ 20	\$ 14
01-3409-9-951	TOWN CLK - WETLANDS FEES	\$ 60	\$ 30	\$ 30
01-3409-9-991	TOWN CLK - OTHER MISCELLANEOUS	\$ -	\$ 56	\$ -
01-3502-2-010	BANK OF NH MONEY MARKET INTEREST	\$ 6,999	\$ 3,175	\$ 3,175
01-3502-2-011	Bank of NH - Payroll Interest	\$ 98	\$ 32	\$ 32
01-3502-2-012	TANS INTEREST	\$ 251	\$ -	\$ -
01-3502-2-013	BNH Pool Plus Investment	\$ 34	\$ -	\$ -
01-3502-2-020	MISC. BANK FEES AND CHARGES	\$ -	\$ (62)	\$ -
01-3502-2-015	CITIZEN CHECKING INTEREST	\$ 17	\$ -	\$ -
01-3502-2-017	NH DEPOSIT POOL INTEREST	\$ 59	\$ -	\$ -
01-3502-2-025	Misc Bank Fees and Charges - Payroll	\$ 35	\$ -	\$ -
01-3502-2-501	NOTE REC. INTEREST B. HOLMES	\$ 289	\$ -	\$ -
01-3504-3-110	ENFORCEMENT FINES	\$ 58	\$ -	\$ -
01-3509-0-051	INSURANCE REBATES,REFUNDS, & D	\$ 3,656	\$ -	\$ -
01-3509-0-092	MISC REFUNDS	\$ 262	\$ -	\$ -
01-3509-1-191	GIFTS AND DONATIONS	\$ 10,000	\$ -	\$ -
01-3509-1-992	TOWN CLERK -RETURN CHECK FEE	\$ 525	\$ 325	\$ 325
01-3509-1-993	TOWN CLERK -postage	\$ 177	\$ 117	\$ 117
01-3509-1-994	TOWN CLERK OVERAGE	\$ 17	\$ 55	\$ 17
01-3509-1-996	TOWN CLERK SHORTAGE	\$ 17	\$ (55)	\$ -
01-3509-1-996	COPY FEES - CLERK	\$ 17	\$ 11	\$ 11
01-3509-1-999	TAX COLL - OTHER MISC	\$ 70	\$ 50	\$ 50
01-3915-2-010	TRANSFER FROM CAPITAL RESERVE	\$ 17	\$ 52,000	\$ 115,000
01-3916-1-010	INCOME FROM ELECTRIC LIGHT FUND	\$ 22,780	\$ 20,862	\$ 20,862
01-3934-1-010	PROCEEDS FROM LTB & NOTES	\$ -	\$ -	\$ 1,600,000
		\$ 1,608,352	\$ 1,550,998	\$ 3,187,037



# Employee Wages

		Regular Wages	Overtime Wages	Detail/Court/On Call/ Other Wages
Anair	Daniel	\$ 59,816	\$ 6,459	\$ 7,080
Barry	Patricia	\$ 2,000		
Bilodeau	David	\$ 31,762	\$ 3,750	
Blake	David	\$ 51,894	\$ 12,302	\$ 6,960
Brummer	Edward	\$ 1,000		
Burrage	C. Casey	\$ 41,821	\$ 980	
Ciarcia	Amber	\$ 1,248		
Clark-Kevan	Josh	\$ 2,237		
Clark-Kevan	Katherine	\$ 3,598		
Cleland	Robert	\$ 6,047		
Cloutier	Christopher	\$ 1,093		
Cloutier, Sr.	Michael	\$ 60,487		
Cloutier	Richard	\$ 37,595	\$ 4,893	\$ 462
Cody	Edward	\$ 11,460		
Connor	Georgianna	\$ 22,067		
Correia	Joseph	\$ 8,815		
Crisp	Kristen	\$ 209		
Derosier	Rachel	\$ 42,864	\$ 7,042	\$ 2,560
Donovan	Carol	\$ 40,172		
Donovan	Rickard	\$ 61,190		\$ 777
Douglas	Debra	\$ 32,074		\$ 4,922
Doyle	Elizabeth	\$ 4,216		
Doyle	Margaret	\$ 2,358		
Drew	Mary	\$ 5,200		
Drouin	David	\$ 172		
Dunn	Ronald	\$ 2,486		
DuVernay	David	\$ 17,281		
Ely	Jennifer	\$ 3,684		
Farr	Beth	\$ 1,958		
Finch	Margaret	\$ 91		
Fish, Jr	George	\$ 27,678	\$ 3,561	\$ 698
Fraley	Craig	\$ 43,212		
Frechette	Nathaniel	\$ 2,179		
Gardenour	Diane	\$ 42,932		
Gilman	Brittany	\$ 1,573		
Goodrich	Burton	\$ 1,000		
Hannu	Annsi	\$ 1,100		
Harman	Idamae	\$ 1,417		
Harris	Lawrence	\$ 9,413		\$ 1,560
Hazelrigg	Joseph	\$ 47,584	\$ 7,539	\$ 2,680
Hill	Christopher	\$ 3,957		
Hoard	Edward	\$ 2,412		
Horne, Jr.	Thomas	\$ 8,814		
Hoyt	Raymond	\$ 4,971		
Hudson	Adrienne	\$ 131		
Jackson	Robert	\$ 2,120		
Juntunen	James	\$ 44		
Juntunen	Traci	\$ 426		
Knight	Robert	\$ 28,980	\$ 3,250	
Knight	Sierra	\$ 1,048		
Kundert	Jake	\$ 3,398		
Kundert	Jean	\$ 9,565		
Labonté	Julie	\$ 36,454	\$ 1,039	
Labonté	Tim	\$ 91		
Lapinsky	Joshua	\$ 3,037		
Letourneau	Roberta	\$ 1,339		
Lewis	Evelyn	\$ 33,557	\$ 641	
Little	Carl	\$ 1,970		
Little	Kork	\$ 2,127		



# Employee Wages

		Regular Wages	Overtime Wages	Detail/Court/On Call/ Other Wages
Lortz	Kurt	\$ 28		
Lund	Ernest	\$ 675		
Martin	April	\$ 45		
Martin	Nancy	\$ 37,194		
McCracken	John	\$ 73		
Miller	Patricia	\$ 17,419		
Millett	Randall	\$ 32,269	\$ 3,341	\$ 905
Millett	Robert	\$ 16,615		
Montesi	Tory	\$ 683		
Morrill, Jr.	Francis	\$ 65,868	\$ 7,836	\$ 6,620
Norby	Dale	\$ 1,128		
O'Leary	Taylor	\$ 1,866		
Olesen	Carol	\$ 1,225		
Olesky	Jared	\$ 2,946		
Olson	Helen	\$ 288		
Payson	Robyn	\$ 30,174		
Perry	Ethan	\$ 13,671		
Pfeil	Amy	\$ 132		
Pini	Carlotta	\$ 59,492		
Pitt	Jane	\$ 49,000		
Poor	Eric	\$ 675		
Pruter	Karl	\$ 2,048		
Pugh	David	\$ 3,190		
Pugh	Marie	\$ 13,444		
Qualey	Debra	\$ 21,998		
Quinlan	Sarah	\$ 793		
Quinn	Timothy	\$ 855		
Radford	G. Scott	\$ 44,365	\$ 8,452	\$ 4,140
Radford	Melissa	\$ 106		
Raymond	Amy	\$ 5,330		
Rice	Beverly	\$ 6,712		
Rogers	Helene	\$ 9,504		
Rourke	Edward	\$ 24,889	\$ 199	
See	Kenneth	\$ 225		
Seppala	Jeffrey	\$ 36,350	\$ 5,597	\$ 4,793
Seppala	Kenneth	\$ 7,076		
Seppala	Roger	\$ 353		
Seppala	Stephen	\$ 9,108		
Sielicki	Michael	\$ 66,032	\$ 1,953	\$ 11,330
Silvia	Kathleen	\$ 3,150		
Sleight	Joshua	\$ 1,275		
Slocum	Cuyler	\$ 53		
Smith	Christine	\$ 440		
Smith	Dale	\$ 2,842		
Smith	Kim	\$ 13		
Stahl	Nathan	\$ 1,791		
Starrett	Chrysten	\$ 410		
Szalanski	Michelle	\$ 656		
Tower	David	\$ 212		
Vargas-Cifrino	John	\$ 14,379	\$ 291	\$ 1,700
Wamsley	Michael	\$ 160		
Whitcomb	Edward	\$ 150		
Wiggins	Mark	\$ 11		
Xenakis	George	\$ 348		

Note: Figures rounded to the nearest dollar, may reflect wages earned in multiple departments (i.e. call firefighter), detail wages, short-term disability and overtime

## Summary of Inventory of Valuation (MS-1)

Current Use Land	\$	1,748,583	
Conservation Restriction Assessment	\$	1,366	
Residential Land	\$	200,714,929	
Commercial/Industrial Land	\$	18,361,700	
Total Taxable Land	\$	220,826,578	
Tax Exempt & Non Taxable Land	\$	15,494,663	
Residential buildings	\$	290,796,286	
Manufactured Housing	\$	4,375,700	
Commercial/Industrial	\$	34,762,328	
Total Taxable Buildings	\$	329,934,314	
Tax Exempt & Non-Taxable Buildings	\$	36,298,570	
Public Utilities	\$	6,401,876	
Other Public Utilities		-	
<b>Valuation Before Exemptions</b>	<b>\$</b>	<b>557,162,768</b>	
Improvements to Assist Persons with Disabilities	\$	8,277	
Std. School Dining/Dorm	\$	300,000	
Water & Air Pollution Control Exemptions	\$	4,307,084	
<b>Modified Assessed Valuation of All Properties</b>	<b>\$</b>	<b>552,547,407</b>	
Blind Exemptions	\$	-	
Elderly Exemptions	\$	8,561,416	
Disabled Exemptions	\$	1,947,600	
Solar Energy Exemptions	\$	38,750	
Additional School Dining/Dorm	\$	-	
Total Exemptions	\$	10,547,766	
<b>Net Valuation (Municipal, County &amp; Local Education Tax Rate)</b>	<b>\$</b>	<b>541,999,641</b>	
Less Public Utilities	\$	6,401,876	
<b>Net Valuation (State Education Tax Rate)</b>	<b>\$</b>	<b>535,597,765</b>	
<b>Current Use Report</b>			
Farm Land	\$	266,488	652 acres
Forest Land	\$	1,277,567	8,485
Forest Land With Stewardship	\$	132,268	1,617
Unproductive Land	\$	41,542	77
Wetlands	\$	30,718	1,543
<b>Total</b>	<b>\$</b>	<b>1,748,583</b>	<b>12,374 acres</b>

185 Owners have land in Current Use  
 421 Parcels are in Current Use  
 188 Acres receiving 20% Recreation Adjustment  
 11 Acres removed from Current Use this year

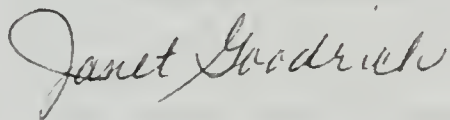


## Board of Adjustment


During the calendar year 2010, the Zoning Board of Adjustment considered 13 new cases and decisions. The number of cases has continued to remain low, the downturn apparently a reflection of the economy.


The Zoning Board of Adjustment is now a fully elected board and appoints its alternates to serve on the BOA. William Thomas was appointed to complete George Carmichael's term until the 2011 elections. Joseph Hill was appointed as a board alternate and Carol Olesen appointed as clerk.

Janet Goodrich, Chairman



David Drouin, Vice Chairman





## Budget Advisory Committee

The Budget Advisory committee began the 2010 season with one new member, Bruce Hall. The rest of the board remained the same with the exception of Patricia Barry replacing Jed Brummer as the acting Select board member.

I am very grateful to Susan Emerson, Jason Czekalski, Roberta K. Oeser, Alex Douglas and Bruce Hall for the many hours they put into working the budget and the sound advice they continually offered. I would also like to thank Patricia Barry (our ex-officio member) for being a part of the team.

I would like to give special thanks to Carlotta Pini for supplying us with a great deal of information related to expenses and revenues, which enabled the BAC to plan and budget accordingly.

The 2010 season provided many challenges due to the economic times. We hope and pray we may have continued successes in 2011.

Respectfully submitted,



Daniel T. Aho, Chair  
Rindge Budget Advisory Committee



## Building Department

The Rindge Building Department conducted approximately 476 inspections in 2010. We continue to update the inspection process to ensure that all applicable codes are met and all contractors performing the work are properly licensed in the State of New Hampshire. We will continue to look at ways to clarify the process for obtaining the necessary permits and documentation for commercial and residential building, occupancy and operation permits. This information will hopefully help the permit process go smoothly. In 2011 I continue to look forward to working with all homeowners and contractors performing work in the Town of Rindge.


The Town of Rindge Building Department issued eight (8) Residential Single Family Dwelling Permits; two (2) Replacement Single Family Dwelling; one (1) multi-family unit (24 Units); eighty-two (82) Residential Accessory Permits; two (2) Commercial Building Permits; seventeen (17) Commercial Accessory Permits; seven (7) Demolition Permits; eighty-six (86) Electrical Permits; thirty-one (31) Plumbing Permits; sixty-nine (69) Fire Safety Permits; twenty-two (22) Occupancy Permits; one (1) Mechanical Permit.

### PERMIT REQUIREMENTS

Permits are required for all construction within the Town of Rindge including Remodeling, Additions, Demolition of a structure, sheds, outbuildings, decks, pools, sundecks, etc. A permit is also required for all electrical, plumbing, mechanical, oil and gas appliances including piping, wood burning equipment, chimneys, etc. Permit applications and information may be obtained at the Rindge Building Office located in the Rindge Town Office Building on Payson Hill Road. Permit applications may also be downloaded from the town's website.

The Building Department restructured the permit process in 2007. We no longer have a "one permit does all process". All contractors are required to file a permit application to obtain a permit for their respective trade. Examples are electrical, plumbing, mechanical permits, etc. This process will ensure better management of building projects within the town. This procedure will guarantee the contractor's endorsement for the building project.

Respectfully Submitted,



Rickard J. Donovan  
Director of Public and Life Safety



## Capital Improvements Program

The Capital Improvements Plan (CIP) Committee interviewed the various Department Heads and gathered their requests for capital improvements over the next six years. We prioritized these needs and presented our recommendations to the Board of Selectmen. They asked the Budget Advisory Committee for their recommendations, too.

We all recognize the urgency of replacing capital equipment which through long and hard use, even with regular maintenance, has seen better days and often fails when needed. It is expensive to replace equipment, but it is much more expensive and often foolish to try to repair equipment which has exceeded its useful life and whose parts keep failing.

The Committee's task in preparing a CIP has been made more difficult because taxpayers in recent years have rejected the final CIP proposals. Here's what we recommend this year.

While the Fire Department must replace several pieces of equipment soon, they have postponed where they can in order to seek your approval of the Fire Station renovation in 2011. We must replace the emergency response vehicle for \$35,000, but postpone buying SCBA air packs and reconditioning the Reel Truck pump.

The Police Department should replace at least two cruisers this year (3 cruisers have over 150,000 miles on them). Highway must replace an 18-year-old Plow truck (with a 10-year useful life) for \$155,000, bonding \$100,000 of its cost. We have to purchase a \$10,000 utility vehicle for the Rec Department.

We should save for future needs, too, such as putting away \$35,000 each year for the required 2015 Revaluation, as well as add \$25,000 for the Meeting House Maintenance Fund.

A few years ago the Committee had developed a plan to set aside \$275,000 a year to keep ahead of our future needs, but for various reasons voters over the years didn't agree. Now, we calculate we'll need to set aside about \$400,000 a year to keep up. We urge you to give serious consideration to voting in March to save for the future of Rindge.

Respectfully yours,

Rindge CIP Committee  
Ted Covert  
Adrienne Hudson  
Charles Mathis  
Kim McCummings  
Richard Isakson  
Dave DuVernay



## Code Enforcement Officer

The Rindge Board of Selectmen is responsible for the enforcement of town ordinances, decisions of the Planning Board, and Board of Adjustment (ZBA) rulings, including any conditions imposed in any of them. The Board appointed me, Code Enforcement Officer, several years ago to carry out some of their responsibilities. I keep the Board informed of enforcement issues and my activities every step of the way.

Most citizens violating town ordinances are unaware their actions contravene an ordinance or regulation until they are so informed. Often a friendly telephone call to remind them of the ordinances or regulations is sufficient to induce a change. On some occasions it takes a bit more urging. Currently the list of situations I am monitoring rests at 18, down from 120 just three years ago, but most of them require only an annual or semi-annual update.

One litigation case is almost over and only two situations might result in stronger enforcement action.

I represent the Board of Selectmen at all ZBA hearings to interpret applicable laws or regulations. Many cases call for a Variance of town ordinances. Others require ZBA approval of a Special Exception. I consult with the Conservation Commission on potential violations of our Wetlands Conservation District Ordinance.

If I can assist you in reviewing a neighborhood situation that might involve a zoning violation, please feel free to contact me (extension 113) Mondays, Wednesdays, or Fridays during business hours.

Respectively submitted,

David E. DuVernay  
Rindge Code Enforcement Officer



## Conservation Commission

The Rindge Conservation Commission (RCC) strives to monitor and preserve the natural resources of Rindge. Its members work closely with the public, Select Board, Planning Board, Board of Adjustment and the N.H. Department of Environmental Services to give advice and make recommendations in an effort to protect environmentally sensitive areas in the present and for the future.

### **Activity Highlights:**

- Pursuit of conservation land, easement acquisition and facilitation
- Conservation land and easement holdings management
- Wetland permit application reviews
- Environmental violation investigations and reports
- Promotion of environmental education

2010 has been a busy year for the Conservation Commission with 21 formal meetings held, 3 site reviews conducted and 21 work sessions, hearings or workshops totaling almost 450 hours of volunteer work. In addition, many more hours of work was accomplished by non-Commission individuals in support of the Commission's efforts.

The Commission was saddened with the passing of Rick Godin in 2010, a very knowledgeable and dedicated member that brought many years of experience and passion to the Town of Rindge. He is greatly missed.

In early 2010, the recently installed open bottom culvert at Converse Meadow was severely damaged by a storm that exceeded the 100 year storm design criteria, over flowing and bypassing the stream bed to the east and undermining the culvert footings. After a major repair design, Stenerson Excavating of Rindge repaired and upgraded the stream crossing. Former member Tom Peragallo oversaw the repair project for the Commission and was acknowledged for his years of service with a plaque at the crossing.

The Commission had a Forest Management Plan developed for the Town Forest, Hunt Forest and Tetreault Park in 2010 and will be looking to implement in the near future. The Commission also commissioned a natural resource inventory of Annett Forest with the intention of facilitating improvements to the State management plan for this very important Rindge natural, recreational and economic asset.

The Town Tree Policy was presented to, accepted and implemented by the Select Board for the maintenance and replacement of trees on Town property. The Commission purchased and the Highway Department planted one elm tree in the center of Town south of the Meeting House and two elms flanking the entrance to Hillside Cemetery. Much thanks to the Highway Department.

One of the larger projects for the Commission in 2010 was the purchase of high resolution aerial photography of Rindge. This system has been installed in the Planning Department and is being synchronized with the digital tax maps for use by the public, Highway Department and Planning Department for development, subdivision and conservation. The Commission will be using one feature of the system to develop highly accurate trail maps for the recreational use of the Town. On the subject of trails, the Commission this year opened up loop trails at the Town Forest and Tetreault Park and hopes to pursue water crossings on these properties in 2011.

The Commission also facilitated an easement on the Weinberg property just off South Main street that will protect this property near the center of Town.

Once again the Commission selected a Rindge youth to be awarded with a Camp Wildwood summer camp scholarship.

Property owners, who wish to help insure Rindge's natural future, and who may be interested in conserving their land under easement, through donation or possibly in conjunction with estate planning, should contact the





## Conservation Commission

Commission to discuss the range of possibilities.

The Commission, with the support of the residents of Rindge, will continue to work hard to forward the goals of the Town regarding conservation and actively seeks the input of all, in these efforts. The Commission meets on the 2nd Monday and the 4th Thursday of every month and we invite the public to attend. If you have the time or other resources to assist the Commission, we would like to hear from you.

Become part of shaping the future of Rindge's natural heritage.

Respectfully Submitted,

David G. Drouin  
Co-chair,  
Rindge Conservation Commission

### TETREAULT PARK/Rail Trail Map



0 550 1,100 2,200 Feet





## Energy Commission

The Rindge Energy Commission entered the new year with the mission to influence the town and its residents toward environmental sustainability and to analyze municipal energy for lowering energy costs and saving taxpayer money.

In order to reach these goals, the Commission:

- Conducted a series of in-house audits of the police and fire stations and the library. A report for each building was developed and suggestions to improve energy efficiency were offered to department heads.
- Developed a Sub-Committee, chaired by John McCracken, for a Community Garden which was open to the public during the summer months.
- Contributed monthly articles for the Rindge Connection.
- Participated in grant workshops in Concord and Antioch College - Members were extremely active in many workshops and webinars throughout the region.
- Developed an Anti-Idling Policy which was accepted by the Town.

By far the most aggressive activity of the Energy Commission was the grant process for EECBG funds which netted the Town the following grants:

- Professional Grade Audits for 6 Town buildings - \$13,750
- Streetlight Conversions - \$22,323
- Upgrades to the Police Station - \$5,008

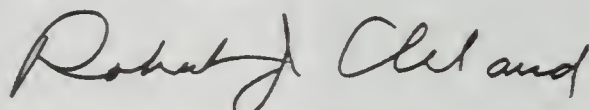
In order to reach out to the citizens of Rindge, Pat Martin and the Commission conducted a series of forums which included:

- "Neighbor Helping Neighbor" Jan 12 - hosted by Cool Monadnock
- "What is an Energy Plan and Why Do I Need It?" Aug 19 - hosted by Professor Michelle Comeau, Sustainability Coordinator, FPU
- "Living Off the Grid" Nov 8 - hosted by Professor Gary Heald, FPU
- "Button-Up Workshop" Dec 1- hosted by BUNH
- Preparation of a "Carbon Challenge" Involving several towns in the region with an ice cream social for the town with the best results-Jan 1


Working with the Town Planning Board, Dr. Catherine Koning, FPU, conducted an EIA for potential wind turbine locations in Rindge with several members of the Commission members attending.

The Energy Commission will continue to promote energy savings and education in the coming year and would welcome any new members to join in our activities. The Commission meets on the 3rd Thursday of the month at the Town Office 7:00 P.M.

Robert J. Cleland



Chairman, Rindge Energy Commission



## Fire Department

The Rindge Fire Department responded to a total of 667 emergency and non-emergency calls for assistance. Fire related incidents accounted for 335 calls. EMS related incidents accounted for 332 calls. Southwestern District Fire Mutual Aid listed the Rindge Fire Department as one of the busiest fire departments and one of the busiest rescues in its 78-town (93 Agencies) mutual aid district. The department has seen a decrease in call volume over 2010. This decrease can be attributed to the working relationship between Franklin Pierce University and the Rindge Fire Department, as well as the fire department's Public Fire Prevention Programs.

The Rindge Fire Department operates with 3 full-time employees. Two of the full-time positions are shared with the Building Department and Emergency Management, which is a benefit to the town for many reasons: financial aspects, continuity of building/fire and life safety codes, and the ability for multi-tasking between departments are just a few examples. The third position is filled by a full-time FF/EMT-I. The department operates from 6 am to 6 pm with the full-time members and utilizes call members as needed. From 6 pm to 6 am the department operates with 33 call members along with 6 Franklin Pierce EMS members and 25 Franklin Pierce Fire Company members, which operate as a fire company within the Rindge Fire Department.

The fire department will continue to focus on building its call membership during 2011. This is a very important task for many reasons, which include firefighter and public safety, helping with the town's tax rate, etc. Without these dedicated individuals we would have to hire full-time employees to respond to emergency calls in order to preserve the safety of the town. These members are paid per call instead of manning the station. All members carry pagers that are activated by Keene Mutual Aid Dispatch when there is a call for emergency assistance. This allows the members to carry out their normal daily activities and respond as needed. The department is set up with 4 rotating duty crews who handle the lower priority EMS and fire calls. Each crew is on stand by 1 night per week and 1 weekend per month. In the event of a high priority call, all available members respond. Many new people who move to rural areas do not know that we don't have a full-time fire department and rely on the citizens to work as a community. If you are interested in making a difference, please contact the Director of Public and Life Safety for more details.

In the upcoming year, the department will continue to apply for grants and improve its efficiency and quality of service. We will also continue the following:

- Continue to provide quality, professional and efficient service
- Increase the department membership to capacity (35 Members)
- Increase public relations
- Continue to provide Fire Prevention and Education Programs
- Provide community CPR and First Aid Programs
- Continue to provide free Home Fire Safety Programs
- Develop training programs that will help the members be prepared for almost any emergency situation
- Develop preplans for every street and road in the town along with water supply plans
- Increase the available dry hydrants within the town

In closing, the Rindge Fire Department continues to seek new membership. Our membership is dwindling, our call volume is increasing. These are busy times for us all. Many of us have second part-time jobs; in most families, both parents work. Nationwide volunteerism is on the decline, Rindge is no exception. Please understand that we are not yet in crisis, we have sufficient personnel to meet our obligations, we are covering our calls... for now. About eight years ago a letter like this went out and five of you answered our call and joined the Department. Of the five, all five remain active. We thank all five for whatever time and commitment they are able to give.

We are your neighbors, we have jobs, and we have families just like you. We are the men and women of the Rindge Fire Department; we are volunteers and we need your help! Please hear us! Come and join! Join us and you will become a part of our proud 86 year tradition of neighbor helping neighbor, a shining example of all that is good and right about our small town. We need your time, your commitment and your sweat. In return we will



## Fire Department

provide the equipment and the training... and the opportunity to be a part of our tradition. Share our pride, the excitement and the satisfaction of helping others in their time of need.

We are no longer just about fighting fires. Happily, fires are on the decline. Rescue calls are not. Nearly half of our calls are EMS, a mixture of trauma and medical. We need firefighters and we need people for EMS. Some of us on the Department are firefighters; some are in EMS, some do both. Not everybody wants to run into a burning building, not everybody can stand the sight of blood. We understand this. We welcome any and all that would like to try to help with any part of this job. We need people at night and we need people for days. If you are home days, and have children and only can respond when they are in school... we need your help too!

Please call me at my office here in town for further information at 899-3324. Thank you all for your time, we look forward to hearing from as many of you as possible.

The members of the department are a proud group of individuals who are dedicated in their mission to preserving the safety of the citizens and to provide services or assistance whenever called upon day or night. I would like to thank all members of the Rindge Fire Department for their service. I also would like to thank all the other departments for their support and help.

Respectfully Submitted,

Rickard Donovan  
Director of Public & Life Safety

### Mission Statement

*"To protect the citizens of the Town of Rindge from emergencies and disasters through aggressive fire suppression, emergency medical response, hazardous materials emergency management, fire prevention and public education, and pre-emergency planning."*

### Rindge Fire Department Members

#### Full-Time Staff

- Casey Burrage – FF III/EMT-I - Years of Service, 5 Years
- Chief Rickard Donovan – Director of Public and Life Safety – FF III/EMT-B - Years of Service, 13 Years
- Cpt. Deb Douglas – Administrative Assistant/EMT-B - Years of Service, 15 Years

#### Call Member Staff

- Chris Cloutier – Call FF – Years of Service, 1.5 Years
- Rich Cloutier – Call FF – Years of Service, 1.5 Years – Occupation, DPW Foreman
- Kristen Crisp – Call EMT-B – Years of Service, 6 Months – Occupation, Homemaker
- Beth Doyle – Call FF/EMT-B – Years of Service, 1.5 Years – Occupation, Animal Shelter Technician
- Ron Dunn – Call FF I - Years of Service, 2 Years – Occupation, Equipment Operator
- George Fish – Call FF I – Years of Service, 1.5 Years – Occupation, Equipment Operator



## Fire Department

Brittany Gilman – Call EMT-I – Years of Service, 2 Years – Occupation, FPU Student  
Anssi Hannu – Call FF – Years of Service, 6 Months – Occupation, Construction Worker  
Lt. Chris Hill – Call FF II/EMT-B - Years of Service, 7 Years – Occupation, Cable Technician  
Ed Hoard – Call FF I - Years of Service, 18 Years – Occupation, Manufacturing  
Lt. Tom Horne – Call FF II/EMT-B - Years of Service, 6 Years – Occupation, Medical Field  
Cpt. Robert Jackson – Call FF I/EMT-B - Years of Service, 8 Year – Occupation, Engineering Manager  
Ernest Lund – Call FF I - Years of Service, 2.5 Years – Occupation, Truck Driver  
Jim Juntunen – Call FF I – Years of Service, 6 Months – Occupation, Maintenance Supervisor  
Traci Juntunen – Call EMT – Years of Service, 6 Months – Occupation, Store Manager  
Randy Millett – Call FF – Years of Service, 1.5 Years – Occupation, Building Maintenance Tech  
Torey Montesi – Call FF I – Years of Service 1 Year – Occupation, FPU Student  
Lt. Dale Norby – Call EMT-I - Years of Service, 18 Years – Occupation, Homemaker  
Jared Olesky – Call FF II/EMT-B – Years of Service, 4 Years – Occupation, Machine Operator  
Eric Poor – Photographer /PIO – Years of Service, 1.5 Years – Occupation, Retired Reporter  
Karl Pruter – Call FF I – Years of Service, 1.5 Years – Occupation, School Teacher  
Deputy David Pugh – Call FF II/EMT-B - Years of Service, 15 Years – Occupation, Production Manager  
Marie Pugh – Call EMT-B - Years of Service, 4 Year – Occupation, Teacher's Aid  
Sarah Quinlan – Photographer/ CISD Member – Years of Service, 1.5 Years – Occupation, School Admissions Office  
Tim Quinn – Call FF I/EMT-B – Years of Service, 1.5 Years – Occupation, FPU Student  
Jeff Seppala – Call EMT-B - Years of Service, 3 Year – Occupation, Police Officer  
Ken Seppala – Call FF I - Years of Service, 3 Year – Occupation, Construction Worker  
Roger Seppala – Call FF – Years of Service, 6 Months – Occupation, Construction Laborer  
Steve Seppala – Call FF I - Years of Service, 3.5 Years – Occupation, Construction Foreman  
Nicole Sesia – Call FF – Years of Service, 1 Year – Occupation, College Student  
Josh Sleight – Call EMT-B – Years of Service, 1 Year – Occupation, College Student  
Cpt. Dale Smith – Call FF II/EMT-B - Years of Service, 5 Years – Occupation, Firefighter  
Nathan Stahl – Call FF – Years of Service, 2 Years – Occupation, Student  
Chrysten Starrett – Call EMT-B – Years of Service, 1 Year – Occupation, Horse Farm  
Michael Wamsley – Call FF – Years of Service, 6 Months – Occupation, Hannaford's Produce  
George Xenakis – Call FF I – Years of Service, 1.5 Years – Occupation, FPU Student

### **Franklin Pierce University Fire Company Members:**

FP1 – Torey Montesi – FF I	FP301 – Aaron Keenan – Probationary
FP2 – Matt Marini – FF I	FP303 – Mike Jeghers – Probationary
FP3 – Joe Bevelaqua – FF II	FP304 – Dan Roberst – Probationary
FP4 – Matt Coloumbe – FF II	FP305 – John Gass – Probationary
FP5 – Andrew Carreli – FF II	FP306 – Rob Kolodziej – Probationary
FP6 – Adam Lovoie – FF	FP307 – Mike Parthum – Probationary
FP200 – Steve Juene – FF	FP308 – Ryan Johnson – Probationary
FP201 – John Fahey – FF	FP309 – Jennifer Williams – Probationary
FP203 – Justin Haapala – FF	FP310 – Dillon Motyka – Probationary
FP204 – Brittany Lew – FF	FP311 – Tim Izzo – Probationary
FP205 – Angelika Wilkerson – FF/EMT	FP312 – Jake Nichols – Probationary
FP206 – Aaron Arden – FF	FP313 – Matt Shiner – Probationary
FP300 – Nick Chaput – Probationary	Fpk1 – Brittany Gliem – Administrative



# Fire Department

## **Franklin Pierce University EMS Squad Members:**

Brittany Gilman – Call EMT-B  
David Fitchik – Call EMT-B  
Angelika Wilkerson – Call EMT-B  
Rachel Lamson – Call EMT-B

Jonathan Navarro – Call EMT-B  
Shannon Ferguson – Call EMT-B  
Evan Bannister – EMT Candidate

The Rindge Fire Department maintains minimum training and certification levels for all emergency responders in accordance with the National Fire Protection Association’s recommendations and National Registry of EMT’s requirements. All members are required to participate in mandatory training, infectious disease training and monitoring, and mandatory random drug testing.

## **Apparatus Brief**

The Rindge Fire Department has an on-going vehicle maintenance program in an effort to keep all emergency apparatus in a constant state of readiness. The maintenance program tasks include weekly in-house vehicle and equipment inspections; in-house fluid, filter, lubrication and oil changes, as well as pump and ladder maintenance; and lastly, major repairs performed by outside contractors. The cost of preventative maintenance is far less than the purchase of new apparatus. In our long-term planning, we have scheduled vehicle replacements based on the National Fire Protection Association’s recommendations of a 20-year lifespan on fire apparatus. With current apparatus and future growth, this 20-year cycle will keep the Rindge Fire Department a modern and progressive organization.

In an effort to keep all equipment in a state of readiness, the Rindge Fire Department maintains and tests all department equipment throughout the year. Generators, portable pumps, chain saws, vent fans, and automatic defibrillators are tested bi-weekly. Ground ladders and apparatus pumps are tested by an independent test company on an annual basis. All Self Contained Breathing Apparatus are cleaned and tested weekly, in addition to being serviced by the manufacturer annually.

In 2010 Engine 2 was on the Warrant for replacement and failed to pass by the voters. The Board of Selectmen decided to spend roughly \$16,000 in pump repairs, radiator replacement and exhaust system replacement. This expenditure only addressed critical repairs; the vehicle has many other needed items to be repaired. It is the recommendation of the fire department to follow NFPA Standards and replace this 22 year old engine. This engine will appear on the 2012 Warrant for replacement.

## **Fire Prevention and Education**

The Rindge Fire Department continues its Fire Prevention and Education Programs in the schools and other public and private events. The Rindge Fire Department continues to offer Fire Safety Programs, Fire Extinguisher and Prevention Programs, and CPR and First Aid to local businesses for their employees. The Rindge Fire Department also offers free Home Fire Safety Inspections to the residents of Rindge and continues to perform mandated inspections at businesses and multi-family dwellings located in town. The Rindge Fire Department maintains an open door policy for the citizens to visit the station during business hours to check out the equipment and apparatus the town owns. This is also a great time to see what is available and the importance of different equipment used in the fire service. Fire prevention materials are also available at the fire station.

The Rindge Fire Department is in the process of scheduling CPR, AED and First Aid classes to be offered to the general public in 2011. There will be 2 classes in the Spring and 2 classes in the Fall.

As a part of the Rindge Fire Department’s “FREE Home Fire Safety Inspection” program, we still have FREE smoke detectors available to any homeowner. Contact the Fire Chief’s Office at 899-3324 for more information.

## **Fire Inspection Office**

Under NH State Fire Code and State Statutes, all businesses and residential rental units are subject to annual life



# Fire Department

safety inspections. The Town of Rindge currently inspects 14 Businesses twice annually, 162 Businesses in 89 buildings annually, 15 Multi-Family Units annually, 54 Residential Rental Units annually and 10 Town and State Buildings annually. All single-family dwelling units or rental rooms within a dwelling used as rental units are subject to annual inspections under the State Fire Code.

## 2010 Call Statistics

1st alarm	YTD	Mutual Aid	YTD
Structure Fire	2	Structure Fire	12
Structure 2+ Alarms	1	Structure 2+ Alarms	11
Partition Fire		Wildland Fire	2
Electrical Fire	1	Cover Assignment	7
Appliance Fire		MVC	1
Smoke in Building	1	Search & Rescue	1
No Fire		EMS	1
Other	1	Other	2
<b>Still Alarms</b>			
Chimney Fire	6	Tree & Wires	19
Tire Fire	7	Transformer Fire	1
Vehicle Fire	5	Storm Coverage	
Oil Burner Problem	2	Trash Fire	
CO Activation	8	Illegal Burn	10
MVC - Fire	49	Permitted Burn	7
Good Intent	2	Wildland Fire	4
Service Call	16	Smoke Investigation	6
COM Fire Alarm	33	Odor Investigation	3
RES Fire Alarm	11	Search & Rescue	1
<b>Rescue</b>		<b>Hazmat</b>	
Cardiac	25	Gas Spill	4
Respiratory	19	Fuel Oil Spill	
Trauma	67	Diesel Fuel Spill	1
Neurological	8	LP Gas Leak	2
Medical Emergency	71	Other	
Psych / Behavioral	17		
Diabetic Emergency	5	<b>FPU Hazmat</b>	
MVC - Rescue	48	Gas Spill	
Search & Rescue		Fuel Oil Spill	
Ice Rescue	1	Diesel Fuel Spill	
Water Rescue	2	LP Gas Leak	
Public Assist	19	Other	
Other	8		
<b>FPU EMS</b>		<b>FPU Fire</b>	
Cardiac	1	1st Alarm	
Respiratory	1	Still - Dumpster Fire	3
Trauma	12	Still - Trash Can Fire	
Neurological	2	Still - Wall Décor	1
Medical Emergency	2	Still - CO Activation	
Psych / Behavioral	2	Still - Other	2
ETOH / Drug	22	AFA Burnt Food	22
Diabetic Emergency		AFA Food Related	17
		AFA Faulty Device	9
		AFA Hair Product	2
		AFA Mal. Pull	10
		AFA Mal. Extinguish	2
		AFA Smoking	4
		AFA Horseplay	2
		AFA Other	22
<b>TOTAL</b>			
Fire Calls	335		
Rescue Calls	332		
<b>TOTALS</b>	<b>667</b>		

The Rindge Fire Department would like to thank the Town of Rindge residents and businesses for all their support throughout the years.



## Forest Warden & State Forest Ranger

Your local Forest Fire Warden Rickard Donovan, Rindge Fire Department, and the State of New Hampshire Division of Forests & Lands, work collaboratively to reduce the risk and frequency of wildland fires in New Hampshire. To help us assist you, please contact your local Forest Fire Warden or Fire Department at 899-3324 to determine if a permit is required before doing ANY outside burning. Under State law (RSA 227-L:17) a fire permit is required for all outside burning, unless the ground is completely covered with snow. The New Hampshire Department of Environmental Services also prohibits the open burning of household waste. Citizens are encouraged to contact the Rindge Fire Department or DES at 1-800-498-6868 or [www.des.state.nh.us](http://www.des.state.nh.us) for more information. Safe open burning requires diligence and responsibility. Help us to protect New Hampshire's forest resources. For more information please contact the Division of Forests & Lands at (603) 271-2214, or online at [www.nhdf.org](http://www.nhdf.org).

This past fire season had a slightly lower number of fires, as well as lower number of acres burned than the 5 year average. What made this fire season somewhat unusual was that it lasted most of the summer. New Hampshire typically has a fairly active spring fire season and then the summer rains tend to dampen fire activity later in the season. This year virtually all areas of the state had fires throughout the summer due to the periodic dry spells throughout the season. As has been the case over the last few years, state budget constraints have limited the staffing of our statewide system of 16 fire lookout towers to Class III or higher fire danger days. Despite the reduction in the number of days staffed, our fire lookouts are credited with keeping most fires small and saving several structures due to their quick and accurate spotting capabilities. The towers fire spotting was supplemented by contracted aircraft and the NH Civil Air Patrol when the fire danger was especially high. The largest fire for the season was a 10.3 acre fire in Charlestown. Many homes in New Hampshire are located in the wildland urban interface, which is the area where homes and flammable wildland fuels intermix. Several of the fires during the 2010 season threatened structures, a constant reminder that forest fires burn more than just trees. Homeowners should take measures to prevent a wildland fire from spreading to their home. Precautions include keeping your roof and gutters clear of leaves and pine needles, and maintaining adequate green space around your home free of flammable materials. Additional information and homeowner recommendations are available at [www.firewise.org](http://www.firewise.org). Please help Smokey Bear, your local fire department, and the state's Forest Rangers by being fire wise and fire safe!

### 2010 FIRE STATISTICS

(All fires reported as of November 2010)

(figures do not include fires under the jurisdiction of the White Mountain National Forest)

### COUNTY STATISTICS

County	Acres	# of Fires
Belknap	5	8
Carroll	1	38
Cheshire	33	33
Coos	1	8
Grafton	13	36
Hillsborough	21	101
Merrimack	20	73
Rockingham	18	43
Strafford	16	9
Sullivan	17	11





# Forest Warden & State Forest Ranger

CAUSES OF FIRES REPORTED	Year	Total Fires	Total Acres
Arson	2010	360	145
Debris	2009	334	173
Campfire	2008	455	175
Children	2007	437	212
Smoking	2006	500	473
Railroad		0	
Equipment		18	
Lightning		4	
Misc.*		128 (*Misc.: power lines, fireworks, electric fences, etc.)	

ONLY YOU CAN PREVENT WILDLAND FIRE

## Rindge Fire Department Burn Permit Schedule

### Burn Permits

Permits will only be issued after the state "Daily Fire Danger Class" announcement at 3 PM Monday thru Thursday at the Fire Department or Town Offices and after 3 PM on Friday, at the Fire Department. Weekend permits will be issued after 3 PM on Friday. You can obtain a Burn Permit on the day you plan to burn at:

### FIRE STATION

Mon – Fri 3 PM – 6 PM

### TOWN OFFICES

Mon. – Thurs. 3 PM – 4 PM

There will be no permits issued on Saturday, Sunday or Holidays so plan ahead if you plan to burn on these days.

### NOTE

- You must obtain a Burn Permit for all outside fires
- You must notify the on-duty Warden of a burn when there is snow cover
- If we are out of the station or office during the scheduled time frame, please wait or call later, we may be on an emergency call or an inspection.
- Please DON'T call the Warden or Deputy Wardens at home. Call the cell phone.
- Please allow time for the Warden or Deputy Warden to call back after calling them. They could be on an emergency call or busy at that time, but will call you as soon as possible.
- It is the responsibility of seasonal permit holders to check the Danger Fire Class.
- It is illegal to burn household trash, treated wood, logs bigger than 5", etc. Please contact Warden or Deputy Warden if what you are burning is questionable. Only clean wood can be burned.

**If you ignite a fire without a permit, the Rindge Fire Dept. will extinguish it at the owner's or responsible party's expense.**

### 2010 Burn Permits issued by Rindge Fire Department

2010 Seasonal Burn Permits: 228  
2010 Burn Permits (Brush): 455



## Ingalls Memorial Library

This year the Friends of Ingalls Library acquired many passes to local attractions. The Butterfly Place, Old Sturbridge Village, Currier Art Gallery, Magic Wings, Montshire Museum of Science, Museum of Science in Boston, Canterbury Shaker Village, and the Mariposa Museum. We hope the families enjoyed their visits to these attractions. The Friends have donated money to start an electronic games section at the library. We have a small section right now of Wii, XBOX, Playstation and Nintendo games that you might enjoy.

This year the NH State Library has acquired special pricing for libraries on Downloadable books and boy has this been popular with patrons. We had 882 checkouts for the year. In 2011 the State Library will also offer savings for Ancestry.com for genealogy research in the library. If you'd like to try these services just come in or call to find out how to access them.

Mrs. Connor reports that the Children's Room held 124 programs and total attendance for all programs was 2,519. The "Make a Splash Read" Summer Reading Program had 146 registered readers with 110 actual participants and read 2,631 hours in the six weeks. Boys (new this year) and Girls Reading Clubs, Lego Club plus the Home Schooling Programs were also available. Also, the Rindge Memorial School has joined together with the Library for a Reading Club this year.

The Ingalls Memorial Library is open 35 hours per week. M, W, F 10-5; TU, TH 2:30-8; SAT 9-12 noon.


<b>Number of Registered Borrowers:</b>	<b>1823</b>	<b>Number of Materials Owned: 40,305</b>
Adult Materials Checked Out in 2010:	24,218	<b>New Acquisitions:</b>
Children's Materials Checked Out in 2010:	22,877	Adult Books 886 Children's Books 741
Total Number of Checked Out Materials in 2010: 47,095		Adult Media 410 Children's Media 152

Internet Use: 2984 patrons used this service. This does not include the people that use our Internet service while we are closed.

Volunteer Hours: 1007 Hours served

Respectfully Submitted,

Diane Gardenour  
Library Director



# Ingalls Memorial Library Treasurer's Report

## Report of the Treasurer of Ingalls Memorial Library

Funds Available January 1, 2010 69,261.26

### INCOME

Trust Funds	6,016.00
Donations	6,203.00
Interest	5,081.00
Miscellaneous	813.00
Town of Rindge	146,730.00

**TOTAL INCOME** 164,843.00

**TOTAL AVAILABLE** 234,104.26

### EXPENSES;

Wages & Salaries	98,681.00
Retirement	8,284.00
FICA	6,008.00
Medicare	1,405.00
Health	9,079.00
Dental	696.00

Telephone 2,446.00

Service Contracts 1,181.00

Maintenance 443.00

Dues & Subscriptions 155.00

Office Supplies & Postage 2,097.00

Computer Hardware/ Software 1,198.00

Furniture & Fixtures 0.00

Books & AV 16,498.00

Special Programs 1,736.00

Advertising 0.00

Mileage 327.00

Library Training 1,272.00

Miscellaneous Library Expenses 74.26

Misc Other 0.00

PDIP 15,000.00

Reimburse town of Rindge 3,000.00

**TOTAL EXPENSES** 169,580.26

**FUNDS AVAILABLE DEC 31, 2010** 64,524.00



## Meetinghouse Oversight Committee

This Second Rindge Meetinghouse was built in 1796. It was an outgrowth of a time when Proprietors of the Town were responsible for the encouragement of religion and when church and state were intertwined. Until 1819, regardless of denomination and belief, residents were considered members of this parish and their tax money supported the minister. In 1839 the Town became the owner of this edifice and the church society its tenant, an arrangement which remains today. This building of simple colonial architecture still embraces some of the religious and civil affairs of this community and stands as a monument to pure democracy. It has served the Town of Rindge and the First Congregational Church and Society for 215 years and is listed in the National Register of Historic Places.

Over the past 25 years this grand old Meetinghouse has benefited greatly from the generosity of the Ralph E. and Gertrude B. Ward Trust Fund. The Wards were very active in civic and community affairs and were devoted members of the First Congregational Church and Society located in the Meetinghouse. In his last years, after Mrs. Ward had passed away, Mr. Ward began to think about what he might do to benefit the Town and Church that was such a big part of their lives and which they both so loved. They had no direct heirs. With the counsel of Attorney David Tower, a respected member of our Town, it was decided that a trust fund would be established to help with the on-going care and preservation of this historic building. In so doing, the Ward Trust Fund would benefit all who cherish and use the Meetinghouse.

The Ralph B. and Gertrude E. Trust Fund was endowed in 1985. Over twenty-six years, it has grown and now provides an annual income of about \$20,000 which is made available for the care and preservation of the Meetinghouse. A committee of three trustees with representation from the Town of Rindge, the First Congregational Church and Society, and the Rindge Historical Society oversee the Ward Trust Fund.

The Ward Trust Fund shares with the Town and the Church expenses for major projects such as the 1999-2001 renovations which included a new roof, exterior painting, and fire suppression system. The Ward Trust Fund also provides total funding for many projects which in recent years have included -

- insulation to the attic
- a new floor and railing in the 3rd floor attic
- two lamp posts on the side parking area that match those on the common
- insulation and repairs to the foundation walls and sills
- repair and cleaning of the stage curtain

Improvements completed in 2010, and also funded by the Ward Trust Fund, included -

- a new energy efficient heating system
- painting and new lighting for the main entrance areas

A handsome brass plaque in the meeting room denotes that the Ralph B. and Gertrude E. Ward Trust Fund was established in 1985 for the care and preservation of this historic Meetinghouse. It is very appropriate that Rindge citizens recognize and appreciate all that has been done on our behalf for the Meetinghouse. And perhaps some will be inspired to establish similar trusts which provide a legacy for generations to share and appreciate.

Funding for Energy Audits of all Town buildings was secured in 2010 by the Rindge Energy Committee. An energy audit of the Meetinghouse will be conducted in 2011 and will provide valuable recommendations for on-going improvements.



## Meetinghouse Oversight Committee

The Meetinghouse Oversight Committee continues to analyze its needs and to make recommendations for long-term capital improvements, including bell tower repairs, exterior painting, and windows and doors. Information and cost estimates were provided to the Capital Improvement Program Committee (CIP) for future planning and budgeting. There is a warrant article in the 2011 warrant to set \$25,000 aside for these purposes.

Respectfully submitted,

Burton Goodrich, Chairman



## Personnel Committee


The Rindge Personnel Committee is a volunteer advisory committee for the Town of Rindge. Its function is to take on Personnel issues or concerns of the Board of Selectmen or Town employees and do the research needed and make a recommendation. The Committee deals with all aspects of the typical Human Resources Dept. from compensation issues, insurance benefits, making sure the Handbook is current, developing or revising policies and many others areas. The committee does not make the final decisions it is an advisory board, the committee strives to make the best recommendation for the employees and for the Town of Rindge.

This year the Personnel Committee worked on the following: Compensation Issues for the upcoming budget, Reviewed and recommended a Travel Reimbursement Policy, reviewed and made recommendations to Comp. Time Policy and gave recommendations on other various Personnel Issues. We met with the Board of Selectmen the evening of Sept. 8, 2010 regarding: preliminary annual wage plan recommendations.

Respectfully Submitted



Rick Kohlmorgen, Chairperson



## Planning Board

Economic Development in Rindge has been the major focus of the Planning Department and the Master Planning Subcommittee. In the Fall of 2001, the 2020 Project brought hundreds of Rindge residents together for a series of forums to discuss their hopes and concerns for Rindge as it entered the 21st Century. In 2010, at the halfway point in the Town's journey toward 2020, the Planning Board, the Master Plan Subcommittee and the Economic Development Committee, with the endorsement of the Board of Selectmen, began the Rindge Economic Development Initiative (REDI). REDI signals the rejuvenation of the Rindge 2020 Project. Several community forums and an economic development survey sent to every household and business (with an unprecedented 30% return!) in Rindge produced a vision for the Town which will guide its economic development planning. The overwhelming consensus was that people wanted a town that provided a good life and services for all its citizens while preserving its heritage and traditional rural character.

The Master Plan Subcommittee, with consulting services provided by Hawk Planning Resources and the Arnett Development Group, is developing a comprehensive economic development plan. This plan will continue to have strong input from the community and will contain concrete action steps which can be implemented, reviewed and updated over time.

Construction began on the Payson Village Senior Housing project as well as on the Tractor Supply Shopping Plaza. Both projects have employed local contractors and are proceeding at a brisk pace. Payson Village is scheduled to open in early spring.

The Zoning Subcommittee developed a number of amendments to the Zoning Ordinance which will appear on the Ballot in March. These included: (1) a provision permitting churches and places of religious assembly in every zoning district in Rindge; (2) the creation of the use category "Motor Vehicle Repair Shop"; (3) the creation of a new Conditional Use Permit; (4) an extension of the Gateway Central Zoning District; (5) a change to the Sign Ordinance making the process of maintaining and repairing signs less cumbersome.

The Wireless Telecommunications Subcommittee completed its work to revise and update the Rindge Telecommunications Facilities Ordinance to reflect current technology and streamline the telecommunications facilities permitting process. A Warrant Article will appear on the Ballot in March.

The Subdivision/Site Plan Review/PURD Subcommittee continued its work to update and streamline the Town's Subdivision Regulations.

**Agriculture** This year marked the beginning of an initiative to actively encourage Agriculture in Rindge. A series of free workshops organized by the Planning Department and presented by the University of New Hampshire Cooperative Extension Service were held that covered such topics as Invasive Species, Pest Control, Canning, and Composting. This was also the inaugural year of the Rindge Farmers Market held on the West Rindge Common.

During Calendar Year 2010, the Planning Board reviewed 5 applications and conducted 8 informal consultations.

**These applications included:**

- 1 Minor Site Plan
- 1 Minor Subdivision
- 3 Technical Subdivisions

The Planning Department continues to be actively involved in the work of the Roadway Committee, the Economic Development Committee, the Senior Housing Committee, the TIF Committee, Telecommunications Committee, Agriculture Committee and the Town/Gown Committee. Impact Fees of approximately \$29,000 were collected in 2010.



## Planning Board

Mike Quinlan and Dave Tower joined the Planning Board as Members this year and April Hobart, Art Fiorelli and Jed Paquin joined the Board as Alternate Members.

In 2010, the Planning Board mourned the passing of Alternates Rick Godin and Chris Asaff.

Respectfully submitted,

Kim McCummings, Chairperson





## Police Department



The year 2010, again brought many challenges to the Rindge Police Department with another officer leaving to accept a higher paying job with New Hampshire Liquor Enforcement. This year we also have one of our part-timers deployed to Iraq for a year leaving us short on the ability to cover shifts. The good news again is that one of our part-time officers stepped up and took the vacant full-time position. The turn over rates have been climbing again over the last few years because of how low we pay officers here in Rindge. This poses a financial burden on the community by continually having to replace officers and to deliver services and respond to calls for service with an aging fleet of cruisers and default budgets which have not been adequate enough to maintain vehicles and services.

It is only with the dedication of the remaining officers of the Rindge Police Department that the community has felt little or no impact on the professional service we provide. This however can only continue for so long before the community as a whole feels it or an individual feels it in their time of need. The continuation of default budgets place citizens and police officers in jeopardy by not having proper equipment or highly experienced officers to deal with serious situations that arise on a daily bases.

This past year we all have seen an increase in serious crimes here in Rindge with two bank robberies and a violent armed robbery that started out in Fitchburg, Massachusetts and came through Rindge placing several officers in danger and ended up back in Fitchburg in a shoot out with the suspect being killed and several officers being injured. My fear is that is we continue to receive default budgets year in and year out the safety of the officers and members of the community will be compromised and someone will get severely injured.

### **Operations**

In 2010, the police department handled 1,922 offenses, while filing 554 criminal investigation reports. There were 369 misdemeanor arrests, 70 felony arrest and 40 juvenile cases handled this year. These arrests ranged from motor vehicle violations to major criminal arrests, which resulted in cases referred for prosecution. General calls for service in 2010 amounted to 9240.

The Rindge Prosecutor's office this year handled 265 arraignments, 191 trials, 13 Administrative License suspension hearings in Concord, 262 other related hearings which accounted for 731 court appearances this year.

In 2010, the department handled the following motor vehicle related incidents; 40 DWI Arrests, 131 reportable



## Police Department

accidents, issued 1409 warnings and issued 376 summonses.

Our Animal Control Officer handled over 656 animal complaints throughout the year.

In 2010 the Rindge Police Department applied for and received approximately \$18,000 in federal and state grants.

On behalf of all the members of the Rindge Police Department, we want to thank the community for their support throughout the past. We must remember that it is up to all of us to be involved in the safety of this community. We encourage all of our community members to become involved, report suspicious activity, drive responsibly and be proactive with your own house and family safety issues.

Together, we will move forward to ensure that Rindge remains safe and a community we all can be proud of.

On behalf of my staff,

I respectfully submit this annual report.

Michael J. Sielicki  
Police Chief



## Public Works Department

The Rindge Department of Public Works strives to give the citizens of Rindge quality roads. Assessing the condition of and maintaining the town roads are our main priorities. The Town of Rindge maintains sixty-four miles of roads.

The Department was asked to develop a 5-year Road Plan by the Board of Selectmen. This plan is a fact-based foundation/profile of Rindge roads to develop a thoughtful ongoing strategy for road construction and maintenance and to expand this strategy into a longer range plan. The Board of Selectmen accepted this plan but unfortunately hard economic times has somewhat hindered the full fruition of this plan. The plan does give a solid direction for sections, evaluation of roads and year's sections need attention using the Hub and Spoke Paradigm. We also coupled this plan with funding a gravel road maintenance line item and purchased a calcium spreader tank. Our other Fall projects consist of preparing the Town trucks and equipment for the Winter months, raking leaves, preparing the Town parks for Winter, draining the water lines and winterizing bathrooms at Wellington Park, re-grading the gravel roads, and patching potholes.

The Winter months keep us very busy. Obviously, our main challenge is keeping the roads clear of snow and ice. This can be very challenging and tiring at times. It is not unusual for our crew to work 24-30 hours during major storms. We spend many sleepless nights to give the citizens of Rindge safe roads. We have very dedicated crew members that really care about their jobs and take a lot of pride in their work. I would like to personally thank them for their dedication and many hours of work put in during the Winter.

The Spring months keep us busy cleaning up from Winter and preparing for Summer. Projects in the Spring consist of: placing gravel on the dirt roads during mud season, patching potholes, raking the rest of leaves from the Fall, opening the cemeteries, maintaining lawns, cutting brush and trees in preparation for Summer projects, repairing damages to property and road signs from Winter plowing, and preparing and advertising bids for the major Summer projects.

The major Public Works projects are performed in the Summer. These consist of: replacing drainage pipes, reclaiming roads in preparation for paving, grading dirt roads and placing liquid calcium chloride for gravel stabilization and dust control, maintaining the Town Common, Parks, Cemeteries, and the Town Office lawn, preparing Wellington Park fields for Summer Recreation, and roadside mowing.

### **Highway Projects**

- Paved Lord Brook Rd, Rand Rd and Goddard Rd
- Shimmed Forristall Rd
- Continued major ditching on several roads
- Replaced several drainage culverts
- Did 150' under drain on Middle Winchendon Rd.
- Applied some gravel on several gravel roads

### **Transfer Station**

The Transfer Station and Swap Shop use continues to grow every year. We would like to thank the volunteers for all their personal time in organizing and staffing the Swap Shop. Without their help, the Swap Shop would not be the success that it is today. Household Hazardous Waste Day also continues to be a big success. Although it has taken a new direction due to the lack of grant funding for smaller municipalities. We have partnered with the City of Keene in their Household Hazardous Waste Days in the Spring and Fall.

The Recycling Program has recycled 358.56 tons in 2010; in 2009 we recycled 354.33 tons to the City of Keene. This is a difference of 4.23 ton. Disposal of Demo/Household waste to the Town of Bethlehem in 2010 was 813.53 tons, and in 2009 was 777.21 tons. This is a difference of 36.32 ton. We would like to thank the citizens



## Public Works Department

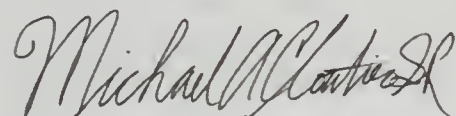
of Rindge for their conscious effort in reducing the amount of waste brought to the landfill and the increase for recyclables. Keep up the good work.

### **Building Maintenance**

The full-time Maintenance Technician has worked hard all year at keeping up the buildings and repairing major safety and building issues. This has saved the town in having to hire out these projects to contractors. He is also responsible for winter plowing and sidewalks for all of the public buildings.

The Crew and I wish to thank the citizens of Rindge and other departments and boards for their cooperation and assistance during the past year. I especially wish to thank our Board of Selectmen and Town Administrator for all their guidance and assistance throughout the year.

Sincerely yours,



Michael Cloutier, Sr.  
Director of Public Works



## Recreation Department

2010 was a very exciting year for the Recreation Department. Our goal was to bring back some of the old favorite programs as well as add some new high quality ones. Starting the position of Recreation Director in February was very exciting as this gave me time to get the department up and running before spring sports got into full swing. I was able to meet many Rindge residents and listened to what they would like to see the Recreation Department do for programming. In my second week I got to meet with the Recreation Committee. We discussed what had happened in the past and then we got right to work on planning Indoor Soccer, the Easter Egg Hunt, and Babe Ruth Softball. Needless to say the staff at the Recreation Department has been busy from the get go and we have not stopped since.

Prior to my arrival the Recreation Department was run by interim Recreation Director/Town Administrator Carlotta Pini. Carlotta did a wonderful job using the resources she had to keep some of the regular programs going. This included Senior Coffee, Weight Watchers, the Afterschool Program and all of the Youth Sports. Under Pini we had three staff members and one college intern working at the RRD. Ethan Perry, our sports coordinator, worked hard to keep basketball and soccer afloat, as well as day-to-day operations of the department. Maggie Doyle and Kathleen Silvia ran the Afterschool Program and any special events we offered. Carlotta also utilized many volunteers and Recreation Committee members to assist in the daily operation of the RRD. I personally want to thank all of these people for the many hours they gave to keep things afloat.

### Programs

The Recreation Department's goal for 2010 was to offer something for everyone during each season. Some highlights in our program were:

- **Instructional Softball** - This year we had a record number of Instructional participants. We were able to turn this program into four all-girl teams.
- **Zumba**- This highly active exercise program has turned out to be a huge success. We saw 328 participants in the 2010 season. We hope this program continues to grow in 2011.
- **Babe Ruth Softball** - We had three teams of girls, ages 8-12. The Under 12 girls All-Star team made it all the way to the Babe Ruth World Series. Congratulations to all of the girls who participated.
- **Lunch Mobile** - Each month we seek out great eating establishment in NH, VT, and Northern MA. So far we have been to places like Lindy's diner in Keene, The Red Arrow Diner in Manchester, Bradford Junction, Joey's Diner and others. To date we have had 64 participants in this program.
- **Wellington Summer Camp** - The Wellington Summer Camp was a huge success this past summer. Participants came Monday through Friday to Wellington Park for some great adventures. Games, arts & crafts, swimming, group time and much more were enjoyed by all.
- **Summer Teen Days** - This new program was designed for the child who is too old to be in a summer day camp setting but not old enough to be home alone. The participants have set days where they must participate in order to go on the Fun Days. Monday is Community Service Day. On this day participants painted the concession stand and dugouts at Wellington Park, spread safety surfacing at the playground, and worked at Cathedral of the Pines. Fun days included trips to Outdoor Laser Tag and Six Flags New England. On the Wednesday of the program we had Good Choices day. Participants visited the Cheshire County Jail, learned about farming, visited colleges and Conant High School. We had 12 participants in this program. All parents stated this program was a huge success. We hope it continues for years to come.
- **After School Program (ASP)** - When I arrived last winter the ASP was being run by Maggie Doyle and Kathleen Silvia. The program has been in existence since 2007 and is a great resource to working parents. When school went back in session we decided to change the focus of the ASP to be an environment where health and exercise played a large role in the program. We were fortunate to receive a grant for the ASP program where we received \$2500 in materials and training to run the Coordinated Approach To Children's Health (CATCH) program. ASP leader Josh Lapinsky was hired to run this program. Since our re-focus on the



## Recreation Department

ASP program we have had a great increase in enrollment and activity. In October we hired Sierra Knight to assist Josh since our enrollment increase has required additional staff.

The RRD also offered a wide variety of trips for all ages, cooking classes, and a martial arts program.

### Special Events

The RRD offers a large variety of special events throughout the year. Highlights of these events are:

- **Easter Egg Hunt** – 105 participants, pictures with the Easter Bunny and a whole lot of fun
- **Concert on the Common** – “Lunch at the Dump” performed on a beautiful July night for us. We had over 100 people come out of this. It is our plan to have at least three concerts in the summer of 2011.
- **5K Road Race** – Over 70 racers participated. All were very happy to see this event return.
- **Halloween Festivities** – Despite the weather we had a lot of people come out to do Tailgate Trunk or Treating, the Trail of Terror, and fortune telling at Wellington Park.
- **Tree Lighting/Breakfast with Santa** – We saw a great turnout for both of these events. It was great to see Santa back in the meetinghouse steeple, fireworks, and real pancakes at Breakfast with Santa. At both of these events we had close to 300 people.
- **Senior Holiday Dinner** – This year was a year to remember. The event was held at Hidden Hills and we served 200 meals to Rindge’s Seniors at no cost to them. We want to be sure to thank the Hidden Hills/Four Star Catering Staff for their amazing work on the event. We also want to thank the Chamber of Commerce, Women’s Club, and the RAMS for making this such a great event.

In 2010 the Recreation Committee held a Master Planning session to discuss what we would like the future of the Recreation Department to be. This session was moderated by Planning Director Jane Pitt. In this session participants were asked to brainstorm what they would like to see at the Recreation Department in years to come if money were not an issue. Some of the things that were brought out in this meeting were more field space including a rectangular multi-purpose field for both youth and adult sports, broaden programming to include both kids and adults, more certification programs (i.e. CPR, Hunter Safety), and options for teen programming. We also discussed finding an area for a town beach. Rindge has so many beautiful bodies of water and it would be great for the whole town to be able to utilize this water by having a town beach.

### Recreation Committee

The Recreation Committee was hard at work this year getting their by-laws established, working on master planning, and all of the other events and facets they work on throughout the year. Tom Ciglar was the acting Committee Chair until September of 2010. In his time as Chair Tom worked on the Recreation Director hiring committee, as well as teaching baking classes and opening the building up when others were not available to do so. I want to thank Tom for his service as chair. Our new Recreation Committee Chair is Mike Dipasquale. The Recreation Committee meets the first Monday of each month at 5:30pm. Meetings are held at the Rindge Community Center at Wellington Park and are open to the public.

### Facilities

Wellington Park is a huge asset to the town of Rindge. We currently have two tennis courts, a picnic pavilion, playground, large softball field, a smaller T-ball field, basketball courts, Community Center and Concession Stand. There are also some great walking trails that folks can take from the Wellington Park parking lot. In 2010 we painted the concession stand to match the color of the Rindge Community Center. We are in the process of slowly upgrading and maintaining the playground area. In 2010 we purchased new swings and installed safety surfacing. We also aerated the field for the first time in many years. This helps to keep the grass green, and makes the playing area stay level. I want to thank the Department of Public works (DPW) for all of their hard work in keeping the fields mowed and trash and litter picked up. Many of us don’t realize how much the DPW does for the Recreation Department. Much of their work happens long before the Recreation Department is open. In summary it was an amazing first year for me as the new Recreation Director. I have met a lot of amazing



# Recreation Department

residents, staff and volunteers along the way. I want to take this time to thank the many volunteers, whether it be coaching, helping out with a special event or helping in the office, you are what makes this department run as smoothly as it does.

Lastly, I want to thank the small staff of the Recreation Department for all that they do. All of you work very hard to make the many programs and facilities we have run so well. The Recreation Department is a very busy year-round operation and we would not be able to do it without all of your passion and hard work.

Sincerely,



Craig Fraley



**5k Road Race**



**Senior Cribbage**



**After School Program**



## Senior Housing Committee

Bids for the project went out in March and Hutter Construction was awarded the job..

In March the Board of Selectmen and Southwestern Community Services signed two agreements ie; the land and water leases.

Site work began in May and construction of the project began early June with a ground breaking ceremony on June 30th.

Since the weather has been co-operative the project is way ahead of schedule and will be ready for occupancy in April 2011.

An open house ceremony will be in June 2011 once people have moved in and are settled.

It's been a long time in the making but the end is near.

Respectfully Submitted



Helen Mae Olson, Chair



**Concert on the Common**





## Telecommunications Committee

The Rindge Telecommunications Committee has had a very busy year. One of the biggest problems in Rindge has been the lack of broad based access to high speed internet. We still have Rindge citizens on dial-up who cannot avail themselves of many of the services available on the net from streaming video, to VOIP telephone and the ability to “work from home” using company intranets. This is an impediment to home sales, home based and commercial business development. The Internet has gone from a “nice to have” service to a necessity.

However, this past year has seen some major improvements with the addition of Fairpoint DSL which covers much, but not all of the town. Speeds are dependent on the distance to Fairpoint’s central office or sub-stations. We will be talking with Fairpoint on how to add service to more of the town. Radius North and Granite Connection continue to add users to their wireless customer base but service is limited by topography. Argent has been working on their cable TV and internet system making continued improvements to infrastructure. We need now to work with Argent to establish a plan to expand service to more of the town and possibly offer more service such as internet telephone in addition to cable and internet access

A quantum leap in Internet availability is on the horizon. NH FastRoads, funded by a number of grants, is a plan to bring Internet access using fiber optic networks to Rindge and surrounding communities. We are delighted to report that Rindge is one of two New Hampshire towns selected to have residents in a selected part of town wired to this fiber optic network. Quoting from the Fast roads website “FastRoads will take on the initial cost of infrastructure and let any service provider use the FastRoads network to sell services directly to their existing customers. Providers will also be able to sell fiber-delivered services to a greatly expanded market of new customers. FastRoads wants to help New Hampshire providers grow and prosper. Using the FastRoads network, any service provider can provide a range of next-gen broadband services which were previously too costly to deliver.” [www.newhampshirefastroads.net](http://www.newhampshirefastroads.net) The FastRoads program is beginning its design work and hopes to being stringing cable in the next twelve months.

At this time, only a portion of the Southwest corner of town will be wired to the FastRoads network when installed. It is the committee’s desire to find ways to fund a broader base of customers for the Fiber network looking at state, federal and other grants.

We still are waiting for a decision from Google on their high speed network grant. Google’s decision has been delayed but their website says a decision will be made by the end of the year. If we were to be selected by Google, it would mean the whole town would be wired with fiber.

In 2011, the committee will continue its work on improving access to the cable TV and the Internet and invites anyone interested to attend our meetings. You can either email me at [jclark@myfairpoint.net](mailto:jclark@myfairpoint.net) or Carlotta Pini at the town office at [cpini@town.rindge.nh.us](mailto:cpini@town.rindge.nh.us) for meeting dates or suggestions.

Respectfully submitted

J. Craig Clark Jr., Chair



# Welfare Department

We are beginning to see the repercussions of the economic collapse as shown in 2010 expenses for welfare administration. Job losses are still up, unemployment benefits and the extensions available to most people are now expired, and several social service agencies the town used to refer applicants to, have now had their own budgets cut.

People applying for assistance must have used up all available resources to them including savings and retirement monies before assistance will be granted. For many people around the country, this is the reality we are facing.

Affordable housing remains a major issue for people who have disabilities, remain unemployed, or are not receiving other support. Supportive housing options still remains a viable option to assist people on a more permanent basis.

Anyone needing help with fuel and electricity expenses, please apply for fuel and electric assistance by calling Southwestern Community Services 352-7512. If you do not qualify for this program due to having too much income, please inquire about the Neighbor Helping Neighbor grant program.

The following is a breakdown of 2010 expenses by category:

Rent & Mortgage	\$36,468.18
Contracted Services	\$13,372.00
Fuel & Electric	\$ 8,325.32
Food & Medical	\$ 2,531.85
Burials	\$ 1,000.00
<b>TOTAL:</b>	<b>\$61,697.35</b>

Sincerely,

Mary M. Drew, Director of Welfare



# Birth Report

DEPARTMENT OF STATE  
DIVISION OF VITAL RECORDS ADMINISTRATION  
RESIDENT BIRTH REPORT

01/01/2010-12/31/2010

--RINDGE--

Child's Name	Birth Date	Birth Place	Father's/Partner's Name	Mother's Name
WEST, ELIZABETH ROSE	01/01/2010	PETERBOROUGH,NH	WEST, JONATHAN	WEST, ALYSSA
NAGLE, JASMINE VALERIE ROSE	01/02/2010	PETERBOROUGH,NH	NAGLE, JUSTEN	NAGLE, SHEILA
STEWART, HOLDEN MICHAEL ERNEST	01/03/2010	PETERBOROUGH,NH	STEWART, CHRISTOPHER	STEWART, CHRISTINE
KETOLA, NOBLE BLUE	01/04/2010	KEENE,NH	KETOLA, EZEKIEL	KETOLA, KAISA
BEDARD, ROLAND BRUCE	01/04/2010	PETERBOROUGH,NH	BEDARD IV, HECTOR	BEDARD, MARY
TRUONG, CASSIDY RAE	01/18/2010	KEENE,NH	TRUONG, DAN	TRUONG, JENNIFER
NEF, ASHLEIGH JAMES	01/18/2010	PETERBOROUGH,NH	NEF, WAYNE	NEF, SHARON
KROOK, PRESTON JAMES	01/26/2010	PETERBOROUGH,NH	KROOK, JEFFREY	KROOK, TAMARA
KARGELA, LIAHNA KAREN MAY	02/11/2010	PETERBOROUGH,NH	KARGELA, KURT	KARGELA, LYDIA
PORTER, HAVEN ALLEN	03/08/2010	KEENE,NH	PORTER, THOMAS	LIGHTFOOT, HOLLI
IODICE, JULIANNA MAYZIE	03/08/2010	NASHUA,NH	IODICE, JOSEPH	MACDONALD, KAILEIGH
IODICE, CHLOE VERA	03/08/2010	NASHUA,NH	IODICE, JOSEPH	MACDONALD, KAILEIGH
SEPPALA, HARPER SAMUEL	03/29/2010	PETERBOROUGH,NH	SEPPALA, ZACHARY	SEPPALA, ASHLEY
SEPPALA, HALLE JOY	03/29/2010	KEENE,NH	SEPPALA, CURTIS	SEPPALA, ANGELA
SAUVOLA, MYLES WILLIAM	04/02/2010	PETERBOROUGH,NH	SAUVOLA, MATT	SAUVOLA, MELINDA
SEPPALA, WYATT ERIC	04/02/2010	PETERBOROUGH,NH	SEPPALA, ERIC	SEPPALA, SAMANTHA
THOIN, BROOKLYNN RYELLE	04/03/2010	PETERBOROUGH,NH	THOIN, MATTHEW	THOIN, HEIDI
TRAFFIE, CHARLONNE ELISE	04/08/2010	PETERBOROUGH,NH	TRAFFIE, ISAAC	TRAFFIE, NILENE
AHO, TRAC JAMES	04/10/2010	PETERBOROUGH,NH	AHO, ANDRE	AHO, JANEL
WEST, BRANDT MATTHEW	04/13/2010	PETERBOROUGH,NH	WEST, TIMOTHY	WEST, AMANDA
WHEELER, ALEXA RAQUEL	04/14/2010	PETERBOROUGH,NH	WHEELER, KIRK	WHEELER, HEIDI
HILL, MEREDITH CLARE	04/15/2010	KEENE,NH	HILL, SAMUEL	HILL, MEGHAN
FAUST, WILLOW REE	04/16/2010	LEBANON,NH	FAUST, DAVID	FAUST, PATRICE
FAUST, TIMOLYN CHRISTINA	04/16/2010	LEBANON,NH	FAUST, DAVID	FAUST, PATRICE
BLOOD, ASHLYNN MARY	05/01/2010	PETERBOROUGH,NH	BLOOD, JEREMY	BLOOD, SARAH
FANEYTTTE, JACOB CARTER	05/05/2010	PETERBOROUGH,NH	FANEYTTTE, IVAN	FANEYTTTE, TRACY
STAHL, DESTINY HOPE	05/31/2010	PETERBOROUGH,NH	STAHL, NATHAN	STAHL, NICOLE
EDDINGS, LONDON ERICA	06/24/2010	KEENE,NH	EDDINGS, MICHAEL	CONNOR, ERICA
HILL, L'YLA RUTH	06/29/2010	PETERBOROUGH,NH	HILL, SETH	HILL, DENISE
WOZNIAK, COLE HARLEY	07/07/2010	PETERBOROUGH,NH	WOZNIAK, BRYAN	WOZNIAK, LYNN
LIBBY, CHARLOTTE BELLE	07/07/2010	PETERBOROUGH,NH	LIBBY, JUSTIN	LIBBY, DESIREE
SOMERO, GRETCHEN EVA	07/07/2010	PETERBOROUGH,NH	SOMERO, MATTHEW	SOMERO, KATE
MCFARLAND, MACKENZIE ELIZABETH	07/21/2010	KEENE,NH	MCFARLAND, SUMNER	MCFARLAND, HOLLY
SEPPALA, JOSIE GRACE	07/24/2010	PETERBOROUGH,NH	SEPPALA, ADAM	SEPPALA, RACHEL
O'NEIL, MARKUS KOLBY JAMES	07/30/2010	KEENE,NH	MAY, GEORGE	O'NEIL, MEGHAN

DEPARTMENT OF STATE  
DIVISION OF VITAL RECORDS ADMINISTRATION


RESIDENT BIRTH REPORT

01/01/2010-12/31/2010

--RINDGE--

Child's Name	Birth Date	Birth Place	Father's/Partner's Name	Mother's Name
HANNU, ADELYN RUTH	08/01/2010	KEENE,NH	HANNU, DWIGHT	HANNU, TIFFANY
SAGINARIO, KATERI MARIA	08/02/2010	RINDGE,NH	SAGINARIO, NICHOLAS	SAGINARIO, JACINTA
TRAFFIE, KENZEE MARIE	08/14/2010	NASHUA,NH	TRAFFIE, TIMOTHY	TRAFFIE, LEONA
LATTI, MAX CHRISTOPHER	08/17/2010	PETERBOROUGH,NH	LATTI, JAMES	BLOUIN, DANIELLE
PARKS, HAILEY VIOLET MARIE	08/22/2010	KEENE,NH	PARKS, RYAN	WHITE, DANIELLE
ROYAL, SAIDY JEAN	08/29/2010	PETERBOROUGH,NH	ROYAL, BRIAN	ROYAL, ERICA
LETOURNEAU, CARTER TIMOTHY	09/01/2010	PETERBOROUGH,NH	LETOURNEAU, MATTHEW	LETOURNEAU, CHELSEA
SHIVA, SYLVIA LYNN	09/03/2010	RINDGE,NH	SHIVA, ALEKSEY	SHIVA, LYRA
KUUSISTO, ALAN PETER	09/05/2010	PETERBOROUGH,NH	KUUSISTO, BENJAMIN	KUUSISTO, KRYSTAL
BOUDLE, BRYNN LOUISE	09/08/2010	PETERBOROUGH,NH	BOUDLE JR, SAMUEL	BOUDLE, NICOLE
GIBSON, ELLE MAE	09/13/2010	PETERBOROUGH,NH	GIBSON, CASEY	GIBSON, SHERYL
ROBIE, BRENDAN DANIEL	09/15/2010	PETERBOROUGH,NH	ROBIE, JARED	ROBIE, ALYCIA
KETOLA, BECKETT GREYSON	09/24/2010	PETERBOROUGH,NH	KETOLA, BENJAMIN	KETOLA, ALISON
SEPPALA, ARALYN MARGARET	10/04/2010	KEENE,NH	SEPPALA, RANDY	SEPPALA, HEATHER
MARK, KIYA ROSE	10/10/2010	KEENE,NH	MARK, NATHANAEAL	LEBLANC, CASSIDY
MESSER, NISSA NOELLE	10/11/2010	KEENE,NH	MESSER, REAGAN	MESSER, MELISSA
BROWN, EWAN BENJAMIN	10/13/2010	PETERBOROUGH,NH	BROWN, LANDIS	BROWN, LAURA
SUSZ, GREGORY MICHAEL	10/17/2010	PETERBOROUGH,NH	SUSZ, MICHAEL	SUSZ, CARRIE
RATCLIFFE, MORGAN CHRISTOPHER	10/21/2010	PETERBOROUGH,NH	RATCLIFFE, CHRISTOPHER	RATCLIFFE, TAYLOR
AHO, JASMYN ALEA	10/28/2010	PETERBOROUGH,NH	AHO, MARTY	AHO, TAMARA
SEPPALA, CHLOE JOY	11/06/2010	KEENE,NH	SEPPALA, STEVEN	SEPPALA, STEPHANIE
DOUGHERTY, JACKSON REED	12/08/2010	PETERBOROUGH,NH	DOUGHERTY, SHAUN	DOUGHERTY, MELISSA
ANDERSON, RYLAN WILLIAM	12/27/2010	PETERBOROUGH,NH	ANDERSON, JOHN	ANDERSON, PATTI
ESTOLA, ROWAN LEO	12/28/2010	PETERBOROUGH,NH	ESTOLA, AMOS	ESTOLA, MARY
SEPPALA, SYDNEY MARIE	12/29/2010	PETERBOROUGH,NH	SEPPALA, SAMUEL	SEPPALA, MOLLY

Total number of records 60



# Birth Report



## RESIDENT DEATH REPORT

01/01/2010 - 12/31/2010

--RINDGE, NH --

SFN	Decedent's Name	Death Date	Death Place	Father's Name	Mother's Maiden Name	Military
2010000502	GOGUEN, GERARD	01/18/2010	JAFFREY	GOGUEN, ADELARD	LANDRY, BEATRICE	Y
2010000667	ASAFF, CHRISTOPHER	01/23/2010	RINDGE	ASAFF, WADE	FRENCH, LINDA	N
2010000863	METZGER, MARILYN	01/31/2010	PETERBOROUGH	PALMER, AUGUST	KASHAVSKY, ELSIE	N
2010001522	BRUMMER, EDWARD	02/24/2010	JAFFREY	BRUMMER, KARL	CARLETON, MARY	N
2010001902	GOSLING, JOSEPH	03/09/2010	PETERBOROUGH	GOSLING, WOODLEY	FITCH, MARION	Y
2010002218	ROMANO, JUDY	03/20/2010	RINDGE	PROGIN, GEORGE	LEBLANC, BERNADETTE	N
2010003719	MORGAN, DARLENE	03/31/2010	RINDGE	CEMPE SR, CARLE	DIMASSINO, IDA	N
2010002898	DERMAN, LINDA	04/11/2010	MERRIMACK	WYMAN, WILLIAM	MATTHEWS, MATTIE	N
2010003046	RICE, ROBERT	04/19/2010	WINCHESTER	RICE, CARLTON	FLEMING, ALICE	Y
2010003178	BRUMMER, MARGARET	04/24/2010	JAFFREY	SLOANE III, DOUGLAS	SANDERSON, SIBYL	N
2010003740	OLIVO, CHRISTOPHER	05/03/2010	RINDGE	OLIVO, JOHN	ULMER, SHIRLEY	N
2010003476	NEWTON, PAULETTE	05/05/2010	RINDGE	LANDRY, LOUIS	LASHUA, EVA	N
2010003996	GOSSELIN, PAULINE	05/25/2010	PETERBOROUGH	GOSSELIN, JOSEPH	BRETON, JANE	N
2010004463	WOODWORTH, FRANK	06/09/2010	RINDGE	WOODWORTH, CHARLES	O'BRIAN, HELEN	Y
2010004579	WALSH, JOHN	06/10/2010	KEENE	WALSH, JOHN	VIOLETTE, CORRINE	N
2010006297	RILLINGS, BECKY	08/21/2010	MANCHESTER	CHAMBERLAIN, ALTON	CHICKERING, PATRICIA	N
2010006620	SWIFT, CHRISTINE	09/04/2010	PETERBOROUGH	SCARMEAS, GEORGE	KOUGIAS, KANELLA	N
2010006997	KLEIN, PATRICIA	09/18/2010	RINDGE	WALSH, GEORGE	ALBERTSON, PAULINE	N

# Death Report

01/07/2011



DEPARTMENT OF STATE  
DIVISION OF VITAL RECORDS ADMINISTRATION

RESIDENT DEATH REPORT

01/01/2010 - 12/31/2010

--RINDGE, NH --

SFN	Decedent's Name	Death Date	Death Place	Father's Name	Mother's Maiden Name	Military
2010007218	SCHENK, KATHERINE	09/25/2010	RINDGE	NIXON, JOSEPH	DONOVAN, CATHARINE	N
2010008343	LAROCHELLE, ARDIS	11/03/2010	PETERBOROUGH	YOUNG, ELISHA	MILLER, ANNIE	N
2010009133	PANAGIOTES, GEORGE	12/01/2010	MANCHESTER	PANAGIOTES, MATHEW	MILLIOS, AMALIA	Y
2010009257	DE RUOSI, MARYANN	12/07/2010	LEBANON	UNKNOWN, UNKNOWN	JANIELIS, MARY	N

Total number of records 22

# Death Report

DEPARTMENT OF STATE  
DIVISION OF VITAL RECORDS ADMINISTRATION

RESIDENT MARRIAGE REPORT

01/01/2010 - 12/31/2010

-- RINDGE --

SFN	Person A's Name	Person A's Residence	Person B's Name	Person B's Residence	Town of Issuance	Place of Marriage	Date of Marriage
2010001333	MANNING, JOSEPH P	JAFFREY, NH	CONNARE, MARCELLE L	RINDGE, NH	JAFFREY	JAFFREY	02/12/2010
2010001371	MARIANO, BRIAN J	RINDGE, NH	BABEL, LISA M	RAYMOND, NH	KEENE	RINDGE	03/29/2010
2010002028	O'MALLEY, PAUL F	RINDGE, NH	ADAMS, CARISSA S	JAFFREY, NH	RINDGE	JAFFREY	05/08/2010
2010002868	LEBLANC, KENNETH L	RINDGE, NH	JOHNSON, REBECCA S	RINDGE, NH	RINDGE	LACONIA	06/05/2010
2010002833	INMAN, KIRK D	LAKE WORTH, FL	SEPPALA, SHIANNE K	RINDGE, NH	RINDGE	BEDFORD	06/06/2010
2010003309	STEWART, SETH M	RINDGE, NH	PHIPPS, SONIA	RINDGE, NH	RINDGE	RINDGE	06/19/2010
2010004017	PIPITONE, DAVID J	JAFFREY, NH	CHARTRAND, ELIZABETH R	RINDGE, NH	RINDGE	JAFFREY	07/11/2010
2010004930	STENERSEN, SHERI S	RINDGE, NH	MAUNU, CALEB P	NEW IPSWICH, NH	RINDGE	RINDGE	07/17/2010
2010004694	TARRATS, WILFREDE	RINDGE, NH	BERNIER, MARISSA L	RINDGE, NH	RINDGE	RINDGE	07/24/2010
2010004645	OBARA, BRANDON M	RINDGE, NH	BARTLETT, REBECCA A	RINDGE, NH	RINDGE	JAFFREY	07/24/2010
2010005096	HANNU, LEEVI M	RINDGE, NH	WHITE, SHILOH B	NEW IPSWICH, NH	NEW IPSWICH	NEW IPSWICH	08/07/2010
2010006813	LINDH, JO ELLEN	RINDGE, NH	D'AMBROSIO, ANTHONY A	RINDGE, NH	RINDGE	RINDGE	09/11/2010
2010006696	ROLFE, BRIAN L	RINDGE, NH	DANIELS, SAMANTHA A	RINDGE, NH	RINDGE	WALPOLE	09/12/2010
2010007299	NEEDHAM, TIMOTHY J	RINDGE, NH	HICKEY, JULIANNE L	WEST BROOKFIELD, MA	RINDGE	RINDGE	09/25/2010
2010007543	RUOTSALA, GARY E	NEW IPSWICH, NH	SEPPALA, MELISSA M	RINDGE, NH	NEW IPSWICH	NEW IPSWICH	09/25/2010
2010007828	WHITE, KEITH L	RINDGE, NH	MURPHY, KAREN	RINDGE, NH	RINDGE	RINDGE	10/10/2010
2010007869	MARTIN, CHRISTOPHER J	RINDGE, NH	DOOLITTLE, KASSANDRA L	RINDGE, NH	JAFFREY	RINDGE	10/10/2010

Total number of records





# Property Assessment Report



Map	Lot	Unit	Address	Owner	Acres	Land	Building	Total
31	3		NH RT 119	598 ASSOCIATES, LLC	1.33	77900	0	77900
3	49		WELLINGTON RD	A. OLSON DEVELOPMENT INC	8.00	24000	0	24000
7	77		NH RT 119	A. OLSON DEVELOPMENT INC	0.85	300	0	300
22	10		26 ROCKY RD	ABBOTT, WILLIAM S & WM C & KEN D	1.59	266200	35300	303000
8	20	2-B	45 CROSS ST	ADAMS, EMIL & JEAN	2.04	65100	164800	236100
45	56		9 CHESTNUT RD	ADAMS, JR, ROBERT E & JEAN M	0.45	49000	60900	113100
45	55	A	WOODBOUND RD	ADAMS, JR, ROBERT E & JEAN M	0.20	4300	0	4300
10	45	1	137 US RT 202	ADVENT LUTHERAN CHURCH	5.00	122800	302500	426200
50	14		67 TAGGART CIR	AHERN, TRACY J & PAUL R	1.14	80000	142500	222500
6	88	1	52 HILL TOP DR	AHO, ANDRE T. & JANEL E	8.20	77100	207500	290200
1	10	26	2 DARIA DR	AHO, ANDRE T. & JANEL E	2.57	73200	176400	252400
6	81	11	BUTTERNUT LN	AHO, ARDELLE M.	2.40	85700	0	85700
7	53	4	112 OLD NEW IPSWICH RD	AHO, CLINTON & CLARISSA	2.41	66200	196300	262500
10	22	2	53 OLD JAFFREY RD	AHO, CRAIG & LEA	4.78	73300	179900	256000
4	39	3-1	12 DIVOL POND RD	AHO, DANIEL T	2.87	67800	131500	199300
18	14		262 EAST MONOMONAC RD	AHO, DANIEL T & ARDELLE M, TTEES	0.60	273000	367100	640100
6	82		1268 NH RT 119	AHO, DANIEL T.	2.00	97500	301600	408500
6	81	1-2	45 BUTTERNUT LN	AHO, DANIEL T.	2.00	84500	0	123200
7	86	1	96 PERRY RD	AHO, DAVID A.	12.30	67700	267000	361200
4	39	3-2	14 DIVOL POND RD	AHO, GREGG D	2.68	67000	136500	203500
6	53	1	179 MIDDLE WINCHENDON RD	AHO, JAMES W. & KAREN L.	3.87	70600	140400	215500
1	17		37 OLD MILITARY RD	AHO, JEFFREY W.	10.33	90000	74400	166500
2	41	7A	US RT 202	AHO, MARK D	15.60	232800	0	232800
7	19	2-1	FITZGERALD RD	AHO, MARTY & TAMARA	2.00	65000	0	65000
7	19	2	58 FITZGERALD RD	AHO, MARTY & TAMARA	9.80	63290	130500	196590
7	92		176 PERRY RD	AHO, RAPHAEL T. & RENEE B.	25.00	69140	192000	280440
1	10	12	35 CAMRI CT	AHO, RODNEY J & KENDRA L	1.79	70600	182600	256000
5	9	4	147 ABEL RD	AHO, SCOTT F & DANIELLE M	2.03	65100	147300	212400
8	16	3-4	151 BANCROFT RD	AHO, STEVEN & JEANNETTE	2.36	66100	140800	206900
8	10	3	187 PERRY RD	AHO, STEVEN R & MELODY J	2.23	65700	150000	235900
8	10	2	209 PERRY RD	AHO, STEVEN R. & MELODY J.	5.00	74000	110300	208400
2	35	1	653 FORRISTALL RD	AICHOLTZ, PATRICK L. & ARLENE L.	2.00	65000	134400	202200
3	8	3	14 HUGHGILL RD	AIJALA, SULO A. & BETTY E.	3.40	108200	133100	243200
23	1	26	55 SWAN POINT RD	ALBERT, JEFFREY A. & GAIL A.	0.85	57400	97100	180900
39	13		162 KIMBALL RD	ALBERTINI, WILLIAM P. & KAREN M. GALANTI	0.23	115800	45200	161100
6	85	5	111 LORD BROOK RD	ALCORTA, DAVID J & LINDA N	2.53	61000	123100	184100
24	10		356 NH RT 119	ALCOTT, MARK A.	1.57	56900	46800	103700
5	10	4	144 ABEL RD	ALDEN, RICHARD J. & LAURIE D.	2.12	65400	139400	207200
34	13		134 RED GATE LN	ALDENBERG TTEE, ALICE & WALTER	1.25	186000	61300	249400
6	2	4	200 THOMAS RD	ALEGO, TIMOTHY P & MARIA V	3.05	68200	95800	165100
50	19		72 TAGGART CIR	ALEKSANDROWICZ, ZBIGNIEW	1.03	79500	124800	204300
41	8		33 PINE EDEN RD	ALEMONI, WILLIAM J & NELSON, CAROLYN J	0.30	165600	41700	207300
41	9		31 PINE EDEN RD	ALEMONI, WILLIAM J & DORAINÉ	0.40	153600	72300	225900
6	99	6-2	US RT 202	ALGAV, LLC	4.15	262000	0	262000
10	4	6-1	12 KULLA DR	ALLAIN, CLAUDE J & JULIE V	8.81	85400	206300	292600
35	6		74 KIMBALL RD	ALLAIN, HERNIE J. & ANNE T.	0.39	131500	10400	141900
2	2		405 ROBBINS RD	ALLAIN, PAUL	1.00	61000	69800	136100
6	53	2	195 MIDDLE WINCHENDON RD	ALLARD, GEORGE W & SUZANNE C	5.21	74600	149200	234300
6	18	2	454 US RT 202	ALLEN & MATHEWSON REAL ESTATE, LLC	9.33	302700	56500	506400
31	4		1162 NH RT 119	ALLIANCE ENERGY, LLC	1.43	125400	92000	254500
7	96	2	CONVERSEVILLE RD	ALOTEK, INC	2.54	64613	0	64613

Map	Lot	Unit	Address	Owner	Acres	Land	Building	Total
7	96		CONVERSEVILLE RD	ALOTEK, LLC	12.02	118815	0	123315
20	11		32 SANDBACK CIR	AMATO, NANCY & PAUL CO-TTEE	0.56	215300	161900	378500
3	73		BUSH HILL RD	AMATO, NANCY A, TTEE	127.60	4018	0	4018
39	37	1	39 MOOSE LN	AMELING, ANN & JAMES	2.42	180100	76200	257900
41	5		PINE EDEN RD	AMES, SCOTT & BURSTEIN-AMES, RONDA	0.60	135200	0	135200
10	22	1	33 OLD JAFFREY RD	AMES, SCOTT & BURSTEIN-AMES, RONDA	40.53	163378	338300	538478
8	15		7 CANDLELIGHT RD	ANDERS, CHRISTOPHER M & BETTY	31.08	70234	143600	220934
10	23	3	71 OLD JAFFREY RD	ANDERS, WILLIAM J. & MARY JANE	5.30	73900	115900	190800
33	19	3	57 WEST MAIN ST	ANDERSEN, GENE F & JUDY A	2.52	67500	30600	98500
5	9	9	221 ABEL RD	ANDERSEN, WILLIAM A & LORETTA S	2.24	65700	138500	204200
7	80	4	28 SCOTTS LN	ANDERSON, BRETT T & STACY L	9.90	61578	188100	249678
3	5		US RT 202	ANDERSON, DONALD E. & MARCY G.	14.60	809	0	809
3	11		MAIN ST	ANDERSON, DONALD E. & MARCY G.	0.23	8900	0	8900
3	4	5-1	MAIN ST	ANDERSON, DONALD E. & MARCY G.	31.40	74440	0	74440
3	4	1-A	636 MAIN ST	ANDERSON, DONALD E. & MARCY G.	2.06	61220	88600	150220
3	5	1	US RT 202	ANDERSON, DONALD E. & MARCY G.	16.20	1847	0	1847
8	8	2	238 NORTH ST	ANDERSON, DONALD E. & MARCY G.	2.48	66400	92300	160800
5	13	1-2	101 ABEL RD	ANDERSON, JAMES M. & AUCCOIN, MARCIA	9.31	86900	95500	182400
6	4	1	233 THOMAS RD	ANDERSON, JOHN P	6.50	75100	115300	195800
6	4		219 THOMAS RD	ANDERSON, MARGARET A & ROBB J & DUFFY, REBECCA H	96.48	83788	236300	340588
2	10	1	ROBBINS RD	ANDERSON, MARGARET ANN	11.90	777	0	777
6	49A	5	PERKINS RD	ANDERSON, MARGARET ANN	0.50	96	0	96
6	100		THOMAS RD	ANDERSON, PETER J.	89.51	7344	0	7344
2	74		RAND RD	ANDERSON, PETER J.	20.00	400	0	400
7	61		77 CUTTER HILL RD	ANDERSON, ROBB J.	11.00	92000	81400	193600
6	26	3C17	42 CROMWELL DR #17	ANDERSON, VIRGINIA & BABINEAU, NANCY & JAMES	0.00	0	136700	136700
17	18		102 LACHANCE DR	ANDREWS, JAMES M & SEPPALA, SONDRAL	0.41	253100	152800	407700
27	9		16 SMITH DR	ANNINO, PAUL & SHEILA	1.00	68900	130500	204000
17	15		108 LACHANCE DR	ANTONIAC, TODD W & FORTIN, JESSICA L	0.58	243600	123800	371000
11	30		CATHEDRAL RD	AQUADRO, CHARLES F & GWEN S	0.40	1200	0	1200
16	5	1	131 HUBBARD HILL RD	ARCHAMBAULT, GLORIA	2.50	66500	89000	156600
48	69		50 THAYER RD	ARCHAMBAULT, STEVEN & CAROL	0.86	57600	78900	136500
3	47		253 WELLINGTON RD	ARCHER, MELANIE G	1.50	63000	84500	148600
2	59	T069	8 COUNTRY MEADOWS DR	ARNOLD, JEBALAKSHI A I & KIRIDENA, NISSANKA B	0.00	0	36400	36800
4	51	3	9 WEST BINNEY HILL RD	ARSENALTY, DAVID	3.10	68300	163500	233900
41	12	2	24 PINE EDEN RD	ARSENALTY, DONALD J. & RITA M.	2.16	65500	124800	193700
15	19		226 FOURTH ST	ARSENALTY, JEREMY	0.33	244700	265300	512600
25	5		28 NORTH ST	ARSENALTY, JOHN F. & JANET L. TTEES	1.00	61000	88300	151000
3	52	2	315 WELLINGTON RD	ARSENALTY, PAUL R. & JUDITH L.	2.48	66400	130800	197700
16	10		31 PARADISE ISLAND RD	ARSENALTY, ROBERT & KAREN	0.94	59600	73100	133900
10	36		57 WHITNEY LN	ARSENALTY, TODD M	3.25	76400	75700	171000
4	35		NH RT 119	ASAFF, BENJAMIN & ELICIA	16.00	59000	0	59000
4	36		NH RT 119	ASAFF, BENJAMIN C	0.75	4900	0	4900
10	37		WHITNEY LN	ASAFF, BENJAMIN C	11.00	33000	0	33000
7	26	48	41 BIRCH DR	ASAFF, WADE J	1.18	61700	128300	197500
40	4		CLEAVES RD	ASAFF, WADE S.	0.50	100000	0	101700
6	50	11	152 HUNT HILL RD	ASHE, STEVEN J. & WENDY M.	2.39	82500	121300	211300
1	10	27	DARIA DR	ASHMAN, ALATHIA & GEMMA, ROCCO	28.93	0	0	0
3	72	14	EAST MONOMONAC RD	ATA CONSTRUCTION	1.06	137	0	137
3	72	13	EAST MONOMONAC RD	ATA CONSTRUCTION, LLC	1.00	129	0	129
3	72	15	EAST MONOMONAC RD	ATA CONSTRUCTION, LLC	1.16	150	0	150

Map	Lot	Unit	Address	Owner	Acres	Land	Building	Total
3	72	16	EAST MONOMONAC RD	ATA CONSTRUCTION, LLC	1.12	144	0	144
3	72	17	EAST MONOMONAC RD	ATA CONSTRUCTION, LLC	1.01	130	0	130
3	72	18	EAST MONOMONAC RD	ATA CONSTRUCTION, LLC	2.05	264	0	264
3	72	7	EAST MONOMONAC RD	ATA CONSTRUCTION, LLC	1.43	184	0	184
3	72	10	EAST MONOMONAC RD	ATA CONSTRUCTION, LLC	1.59	205	0	205
3	72	8	EAST MONOMONAC RD	ATA CONSTRUCTION, LLC	1.06	137	0	137
3	72	19	EAST MONOMONAC RD	ATA CONSTRUCTION, LLC	2.47	319	0	319
3	72	9	EAST MONOMONAC RD	ATA CONSTRUCTION, LLC	1.39	179	0	179
3	72	20	EAST MONOMONAC RD	ATA CONSTRUCTION, LLC	5.89	760	0	760
3	72	12	EAST MONOMONAC RD	ATA CONSTRUCTION, LLC	2.73	352	0	352
3	72	11	EAST MONOMONAC RD	ATA CONSTRUCTION, LLC	1.39	179	0	179
3	72	3	EAST MONOMONAC RD	ATA CONSTRUCTION, LLC	3.60	464	0	464
3	72		EAST MONOMONAC RD	ATA CONSTRUCTION, LLC	19.73	2545	0	2545
1	10	16	50 CAMRI CT	ATA CORPORATION	5.03	80600	0	80600
37	15	1	18 BRADFORD ST	ATA REAL ESTATE HOLDINGS, LLC	0.36	47200	187100	234300
48	63		THAYER RD	ATHY, BARBARA M.	0.27	800	0	800
48	65		THAYER RD	ATHY, BARBARA M.	0.29	900	0	900
48	66		68 THAYER RD	ATHY, BARBARA M.	0.41	48200	78600	128300
33	17		43 WEST MAIN ST	AUCOIN, BRENT A. & AUCOIN, NATHAN A	3.00	68000	87500	165600
6	73		LETOURNEAU DR	AUCOIN, PAULA M	93.80	54754	0	54754
6	99	4	29 COMMERCIAL LN	AUCOIN, PAULA M, TTEE	9.80	233100	540900	831740
2	41	3-5-1	40 RAND RD	AUCOIN, RAYMOND C. & CHRISTINA L.	2.00	65000	144700	237200
15	14		242 FOURTH ST	AUDETTE, MARILYN K & MCKINNON, KATHRYN, TTEES	0.28	200000	66300	266300
7	15	3-3	CROWCROFT POND	AUDUBON SOCIETY OF NH, THE	15.50	2790	0	2790
7	15	3-2	CROWCROFT POND	AUDUBON SOCIETY OF NH, THE	1.25	19	0	19
7	15	6	CROWCROFT POND	AUDUBON SOCIETY OF NH, THE	1.99	30	0	30
7	15	3	EMERSON LN	AUDUBON SOCIETY OF NH, THE	10.20	288	0	4288
7	26	61	CROWCROFT POND	AUDUBON SOCIETY OF NH, THE	8.34	125	0	125
6	89		88 LORD BROOK RD	AUSTIN, GLEN & KIM	2.00	65000	119300	184300
28	20		31 SCHOOL ST	AUSTIN, TIMOTHY A. & KAREN	8.40	84200	161800	253500
25	16		85 NORTH ST	AYRES, PAMELA J	2.32	66000	117300	199600
43	1	10	44 JOWDERS COVE RD	BABINEAU JR, ROBERT A.	0.83	142300	215900	366900
3	36		316 GODDARD RD	BABINEAU, DAVID M. & SUSAN J.	1.50	63000	93100	156600
10	23	2	85 OLD JAFFREY RD	BABINEAU, JOEL F. & DAWN M.	5.30	74900	128400	217100
6	85	6	50 LORD HILL RD	BAILEY, STEVEN R & CARLA M	2.03	60500	147600	208100
46	14		7 EVERGREEN AVE DR	BAILEY, WILLIAM C.	0.45	49000	108100	179000
7	15	8	1006 NH RT 119	BAKER, RICHARD & MARGARET T.	3.99	82800	144700	230100
4	22	2	17 FOSTER TERRACE	BALDWIN, DAVID J & CARRASQUILLO, MARIA J	1.90	64600	68400	133200
23	1	24	69 SWAN POINT RD	BALDWIN, NYLE R. & LINDA L.	1.22	61900	89500	171700
10	47	2	31 WOODBOUND RD	BALDWIN, ROBERT N.	4.02	71100	119500	192800
9	18		INGALLS RD	BALENTINE, JAMES W. & BETTY J.	18.00	1245	0	1245
9	21		MOUNTAIN RD	BALENTINE, JAMES W. & BETTY J.	42.00	3358	0	3358
46	24		18 SPRING RD	BALFOUR, WILLIAM E & ANN E, TTEES	0.45	49000	50400	105200
40	19		83 PINE EDEN RD	BALINS, MARGARET	0.33	186400	26700	216700
40	3		63 CLEAVES RD	BALL, WILLIAM J & PAULINE L	0.43	194400	128500	337800
49	14		44 TWIN COVES DR	BALLESTER, MICHAEL & MCLAUGHLIN, MARGARET	0.29	45800	29400	77000
40	11		74 PINE EDEN RD	BANK OF NY MELLON TRUST CO, NA	0.54	27900	106000	133900
19	30		8 EASTBROOK RD	BANKER, PETER M. & NANCY C.	0.50	262500	70000	334300
9	7	1	1816 NH RT 119	BARBEAU, LAURA J. & LEAH M. DAVIS	2.67	60500	75400	137300
2	50		209 LORD BROOK RD	BARNETT, RITA F	5.75	76300	103600	190700
1	10	11	29 CAMRI CT	BARNEY, JOHN R & MARGARET M	1.38	68800	180100	251700

Map	Lot	Unit	Address	Owner	Acres	Land	Building	Total
6	69	2	89 MIDDLE WINCHENDON RD	BARNWELL, CHRISTOPHER J. & LINDA G.	2.60	66800	221900	292800
10	4	3	154 WOODBOUND RD	BARRETT, DAVID J. & DONNA M.	5.00	70623	181400	258023
14	33		LACHANCE DR	BARRETT, LAWRENCE R & LAFORTUNE, VICTORIA A	0.40	31200	0	31200
14	52		18 LACHANCE DR	BARRETT, LAWRENCE R & LAFORTUNE, VICTORIA A	0.45	257300	63900	329100
6	42	3	124 MIDDLE WINCHENDON RD	BARRETT, ROBERT & NANCY	2.02	93700	114700	209800
12	1	1	507 OLD NEW IPSWICH RD	BARRETTE, LOUIS A. & JULIE K.	2.00	65000	177900	249900
39	9	2	KIMBALL RD	BARROWS, ANDREW B	1.50	6900	0	6900
6	59		99 TODD HILL RD	BARRY, JOHN F. & PATRICIA L.	1.00	61000	97200	160000
30	13		CROWCROFT DR	BARRY, MARGARET C.	0.57	109	0	109
30	14		CROWCROFT DR	BARRY, MARGARET C.	0.55	106	0	106
30	16		CROWCROFT DR	BARRY, MARGARET C.	0.52	88	0	88
30	15		72 CROWCROFT DR	BARRY, MARGARET C.	0.33	81600	58600	141700
7	15	2	CROWCROFT DR	BARRY, MARGARET C.	32.00	5065	0	5065
6	64B		TODD HILL RD	BARRY, PATRICIA L & JOHN F	5.00	960	0	960
6	64A		TODD HILL RD	BARRY, PATRICIA L & JOHN F	5.00	960	0	960
7	15	1A	CROWCROFT DR	BARRY, ROBERT L. & MARGARET C.	5.30	1018	0	1018
7	15	1	CROWCROFT DR	BARRY, ROBERT L. & MARGARET C.	15.20	2918	0	2918
30	18		CROWCROFT DR	BARRY, ROBERT L. & MARGARET C.	0.34	61	0	61
7	83	8	26 ATLANTIC DR	BARSTOW, CLIFFORD H & WENDY M	2.12	65400	157600	223000
2	9	2	165 ROBBINS RD	BARTLETT, DENNIS	10.00	84200	152600	251100
22	13	2	103 SWAN POINT RD	BARTLETT, VICTORIA	0.61	52200	88000	152800
43	1	1	7 JOWDERS COVE RD	BARTON, ROBERT L.	0.81	56400	83500	146000
15	6		221 FOURTH ST	BASHAW, KAREN M	0.45	49000	77100	127300
1	10	21	71 DARIA DR	BATTEY, PAUL R & CYNTHIA S	4.14	77900	171500	252200
47	61		59 LOOP RD	BATTY, JAMES M, TTEE	0.30	46000	56700	104600
47	60		LOOP RD	BATTY, JAMES M, TTEE	0.11	300	0	300
47	63		LOOP RD	BATTY, JAMES M, TTEE	0.11	8100	0	8100
10	27	6	58 OLD JAFFREY RD	BAUER, LAWRENCE E. JR.	3.50	69500	83300	152800
10	25		OLD JAFFREY RD	BEARCE, JAMES	15.50	2620	0	2620
10	24		OLD JAFFREY RD	BEARCE, JAMES R 3/8	72.00	4122	0	4122
16	9		13 PARADISE ISLAND RD	BEATON, JR., GARY ALAN & REBECCA ANN	1.50	63000	177600	241600
6	21	3	1551 NH RT 119	BEAULIEU, ROBERT A & THERESA C	2.69	60600	152900	216400
2	59	2-2	728 FORRISTALL RD	BEAUREGARD, ANDRE P	3.00	68000	133000	203000
26	9		41 EAST MAIN ST	BEAUREGARD, III, RICHARD V & MELANIE M	1.25	62000	96100	167700
2	41	3-3	56 RAND RD	BEAUREGARD, SHAWN M & NAOMI L	4.78	73300	100300	174100
6	55		188 MIDDLE WINCHENDON RD	BEAUVAIS, JAMES & PHYLLIS	12.40	67468	145200	232168
4	14		114 OLD ASHBURNHAM RD	BECKER, BRADFORD R & WENDY	36.60	118138	83500	234738
10	47	9	44 FOX RUN LN	BEDARD, IV, HECTOR E & MARY K	1.76	76800	138700	215500
6	26	3C-8	48 CROMWELL DR #8	BEE, CRAIG C & HOLLY D	0.00	0	136700	136700
3	13	6	28 WELLINGTON RD	BEERS, GARY A. & JACQUELINE A.	16.67	109000	110200	220100
21	4		43 CONIFER RD	BEGUN, BETTINA B & KEITH H	0.75	274600	69700	345800
31	15		88 PAYSON HILL RD	BEKIER, CHRYSSTINA S	0.70	54000	112000	166700
48	82		108 THAYER RD	BELANGER, DAVID F. & MARCELLE M.	0.42	121000	43100	166200
7	26	56	60 BIRCH DR	BELANGER, ROLAND J. & KAREN M.	2.02	65100	93300	163200
14	10		67 PARADISE ISLAND RD	BELFIORE, JOSEPH R & DEBORAH	0.59	272000	131600	405800
23	1	6	356 WELLINGTON RD	BELL, JR., MICHAEL M & KAMAL, JESSIE A	2.30	65900	81500	161000
47	35		12 CHESHIRE RD	BELIVEAU, PAUL J & DEBRA J	0.34	46800	48400	95800
10	27	2-1	29 HIGHLAND DR	BELLOMY, KAREN E	0.99	60800	105900	176700
24	12	6	11 FARRAR RD	BENINCASO, ELISA & LISTER, DAVID H	2.10	65300	75000	140400
7	1		142 GODDARD RD	BENJAMIN, TONI R	6.80	118400	83600	214500
8	35	5	263 BANCROFT RD	BENNER, MATTHEW J & BONNIE JEAN	7.87	78400	164300	242700

Map	Lot	Unit	Address	Owner	Acres	Land	Building	Total
34	30		54 RED GATE LN	BENNET, BRUCE J. & ANNE E.	0.27	136200	46600	183000
2	48		331 MIDDLE WINCHENDON RD	BENNETT, DANIEL S. & KELLY J.	10.00	89000	103100	216900
2	60	2	710 FORRISTALL RD	BENNETT, DAVID J	9.02	86100	325400	415500
2	59	3-3	6 SEARS DR	BENNETT, DAVID, TTEE	2.10	147000	115100	262100
12	3	1	700 OLD NEW IPSWICH RD	BENNETT, EDMUND	13.30	98900	84700	184100
50	17		81 MEADOW VIEW RD	BENNETT, JAMES D & BROOKE E	1.11	67600	150100	217700
50	40		149 MEADOW VIEW RD	BENNETT, THOMAS E & NANCY G	1.20	68000	186900	258700
4	17	2	37 OLD ASHBURNHAM RD	BENOIT, BRIAN D	2.02	65100	118500	195100
35	7		72 KIMBALL RD	BENOIT, SARAH C.	0.35	129300	65900	196300
6	26	3C-3	50 CROMWELL DR #3	BERGERON, CHRISTINE	0.00	0	136700	136700
1	21	A	234 ROBBINS RD	BERGERON, PAUL & MCKILTRICK, PEARL	3.00	68000	113200	181200
47	3		47 MONADNOCK RD	BERGQUIST, JOEL	0.56	128000	135200	266800
47	21		11 MONADNOCK RD	BERGQUIST, JOEL	0.57	51400	169400	220800
6	71	2	89 FITZGERALD RD	BERGQUIST, KATHRYN C	6.00	67464	148500	215964
4	45		89 WOOD AVE	BERNARD, MICHAEL R	5.93	72900	131700	211600
4	49		81 WOOD AVE	BERNARD, MICHAEL R	2.70	63700	98500	162200
4	22	10	14 SKYVIEW DR	BERNIER, CHRISTOPHER A. & BECKY L.	2.05	65200	129500	196900
2	37	4	683 FORRISTALL RD	BERNIER, MARISSA L & TARRATS, WILFRED E	2.81	67400	86700	157800
2	51	2	415 MIDDLE WINCHENDON RD	BERNIER, NANCY	2.10	65300	103500	183400
20	5		202 EAST MONOMONAC RD	BERRY, CHARLES D.	0.21	229400	108100	342900
12	3	6-1	769 OLD NEW IPSWICH RD	BERTRAM, JAMES & LAURA, TTEES	2.06	65200	171300	238800
15	37		382 EAST MONOMONAC RD	BIANCHI, ANTHONY J & JOSEPHINE E, TTEES	0.33	244700	111700	357000
2	59	T105	10 OAK DR	BIANCHIN, ROGER R.	0.00	0	44000	44500
6	26	3C-6	48 CROMWELL DR #6	BICA, JOHN F & DONNA M	0.00	0	161700	161700
1	10	6	5 CAMRI CT	BIGELOW, JOSEPH P & UNA, TTEES	1.58	69700	170000	242500
3	24	2	402 MAIN ST	BILODEAU, CRAIG A & DOROTHY A	2.40	66200	161800	230000
2	10	8-5	15 WINTER'S WAY	BILODEAU, DAVID & DIANE	5.64	75900	161500	238400
1	3	1A	59 DAMON MILL RD	BILODEAU, DAVID & LINDA L	5.30	68400	109800	189100
40	6		20 POOL POND RD	BIRGE, JAMES E & LISA M	1.80	256800	298800	561000
19	31		21 CLIFFWELL DR	BISHOP, BRIAN S	0.75	71500	68800	146900
18	1		282 EAST MONOMONAC RD	BITNER, BRYANT A & SOMMER	4.33	72000	159900	261600
10	14		26 WARREN RD	BLAIR, JOYCE G.	1.11	61400	72500	153800
26	5		52 EAST MAIN ST	BLAIR, RUTH E	2.75	67300	95600	163500
26	12		63 EAST MAIN ST	BLAKE, CAROLYN J & DAVID H	0.60	52000	105500	159400
4	22	5	7 SKYVIEW DR	BLANCHARD, GARY P	2.00	65000	107300	174000
11	9		105 OLD CATHEDRAL RD	BLANCHARD, JOHN C.	2.37	66100	89400	155500
2	59	T102	26 MAPLE DR	BLANCHETTE, ELIZABETH N	0.00	0	44400	50300
48	64		70 THAYER RD	BLANGEARD, ARTHUR C	0.30	46000	22300	68300
6	26	3C-4	50 CROMWELL DR #4	BLOOD, JEREMY D & MEEDZAN, SARAH M	0.00	0	140000	140000
46	3		16 FLORENCE AVE	BLOOD, PAUL & CAROLE	0.11	40300	52800	95800
18	6		36-38 LAPHAM LN	BLUCKE, ROBERT W. & REGAN, SUSAN J, TTEES	1.00	304500	147600	452100
6	47		42 HUNT HILL RD	BLUE ECHOES REALTY TRUST	10.40	129200	106400	254000
4	3	1	NH RT 119	BOARDWALK IN RINDGE REALTY LLC	242.07	774800	0	774800
33	1		8 BRADFORD ST	BOCHICCHIO, LEONARD J & ROSE	0.75	55000	149400	207900
46	2	1	5 JOHN AVE	BOCK, HENRY & SHARON, TTEES	0.22	44000	132600	179300
4	3	2-8	30 HERITAGE DR	BOGAR, WILLIAM D. & NANCY L.	2.07	65200	199100	265400
45	20		102 LOOP RD	BOLIO, STPEHEN M	0.12	101800	98200	204600
7	26	58	44 BIRCH DR	BOROZINSKI, JACOB A J & AMANDA	4.60	72800	133500	210300
2	59	T006	30 SUNSET DR	BOUCHARD, RAYMOND	0.00	0	33600	34000
10	40		COUNTY RD	BOUCHER, DUANE L & LAZETTE, ANN O.	3.50	18600	0	18600
10	41	2	50 COUNTY RD	BOUCHER, DUANE L & LAZETTE, ANN O.	2.97	67600	147400	224100

Map	Lot	Unit	Address	Owner	Acres	Land	Building	Total
50	52	2-5	52 WHITE TAIL RUN	BOUCHER, RAYMOND W & ELIZABETH G	1.79	322	0	322
11	38	2-2	333 OLD NEW IPSWICH RD	BOUCHER, RONALD J & LINDA A	2.18	65500	112400	180700
6	26	3C19	42 CROMWELL DR #19	BOUDLE, JR, SAMUEL J & NICOLE D	0.00	0	140000	140000
5	35	3	NH RT 119	BOUDREAU III, ALFRED	0.61	50	0	50
5	35	1	NH RT 119	BOUDREAU III, ALFRED	2.67	219	0	219
5	35	2	NH RT 119	BOUDREAU III, ALFRED	15.50	1271	0	1271
7	37		382 OLD NEW IPSWICH RD	BOUDREAU, ALFRED	1.38	59400	72100	134500
5	9	6	173 ABEL RD	BOUDREAU, WILLIAM	2.72	67200	151500	218700
2	35	2	645 FORRISTALL RD	BOUDRIEAU, DANA J. & MEREDITH A.	5.00	74000	215400	326500
7	49	1	160 OLD NEW IPSWICH RD	BOUDRIEAU, DENNIS H & ANNE L	1.70	63800	112500	191900
7	16		1032 NH RT 119	BOUDRIEAU, DENNIS H & ANNE L	4.00	87300	910200	1008800
6	92	1A	43 LORD HILL RD	BOULAY, MARK E. & GEORGINA	2.00	58500	118600	181100
5	9	3	ABEL RD	BOULET, GARY P	2.01	65000	102600	167600
5	16	2	43 ABEL RD	BOURA, AHMAD & JENNIFER A	2.02	65100	107800	188800
37	8		22 MOUNTAIN RD	BOURDELAIS, DAVID & WADSWORTH, SUSAN M.	1.00	244000	255400	502200
6	69	7	49 MIDDLE WINCHENDON RD	BOURGEOIS, RICHARD & LETITIA	2.79	46600	106700	153300
6	81	10	24 BUTTERNUT LN	BOWEN, RAMONA E & BRENT	3.24	88200	209500	299200
6	98	1	US RT 202	BOWNE IV, GARRETT D & EMILY LEETE, TTEE	7.80	233800	0	233800
23	1	3	31 MILLER AVE	BOWSER, JEFFREY A	0.97	57300	127800	199000
6	26	3C11	46 CROMWELL DR #11	BRACKETT, KIM E & BRACKETT, VIRGINIA D	0.00	0	161700	161700
6	26	3C15	46 CROMWELL DR #15	BRACKETT, VIRGINIA D & ANDREW	0.00	0	161800	161800
5	30		PEARLY POND WAY	BRADLEY, JOHN & HEITALA JR., BRUCE R.	0.25	7700	0	7700
6	34	1	76 MIDDLE WINCHENDON RD	BRAMBLETT, CAROL A.	5.80	76400	61900	149800
3	4	3	518 MAIN ST	BRANCO, ANTONIO P. & GRACINDA P.	13.90	100700	89200	189900
2	59	T031	16 PARK DR	BRAND JR., PAUL I. & LERAY, CATHERINE L	0.00	0	89500	90500
41	2		51 PINE EDEN RD	BRASLEY, ARTHUR J.	0.42	193600	68100	263300
42	4		65 WOODBOUND RD	BRAULT, CHARLES E	0.87	57900	73100	133300
17	23		70 LACHANCE DR	BRAUN, JAMES & ELLEN	0.40	252000	162200	414200
6	55	1	208 MIDDLE WINCHENDON RD	BRAUTIGAM, DONALD H & OLSHANSKY, BETH A	2.30	65900	77200	165800
14	26		5 MONOMONAC TER	BRAY, PAUL N. TTEE	0.48	260400	47300	308400
11	38		339 OLD NEW IPSWICH RD	BRECKENRIDGE,, DANIEL & MARCIA, TTEES	3.75	70300	249500	331000
2	8	3	249 ROBBINS RD	BREDBERG, JOHN M. & LISA A.	12.00	66800	141100	212000
10	47	6	18 FOX RUN LN	BRESNICK, DARLENE J & PAUL A	1.62	63500	150000	215900
3	53	1	341 WELLINGTON RD	BRIDWELL, MELVIN B & D'ANDREA, LOU ANN	6.10	74200	92700	179000
2	59	T033	11 PARK DR	BRIGGS, ROBERT A. & ROSE ANN	0.00	0	50900	51600
7	47	2	267-269 OLD NEW IPSWICH RD	BRIGHAM, BARBARA	6.20	207600	0	207600
20	20		14 SANDBACK CIR	BRISTOL, RONALD H. TTE	1.50	314500	112800	428400
2	24	A	169 HOMESTEAD LN	BROCKELMAN, ARTHUR J. & DENISE P.	45.00	36098	31500	68098
24	7		414 NH RT 119	BROGAN, DAVID K. & MARGARET E.	3.00	61500	141100	205700
7	76		826 NH RT 119	BROGAN, NATHAN T & ANGELA D	2.75	60800	195400	271000
7	50	3	181 OLD NEW IPSWICH RD	BROOKS, STEPHEN M. & HEIDI M.	3.32	69000	110300	179300
14	49		26 LACHANCE DR	BROOME, ZANE T	0.35	246800	140700	387600
14	36A		LACHANCE DR	BROOME, ZANE T, TTEE	0.62	62900	0	62900
2	59	T021	58 PARK DR	BROUGHTON, KENNETH E	0.00	0	77900	83300
7	26	18	114 BIRCH DR	BROUILLETTE, CHARLES & KATHLEEN	1.09	61400	164000	238000
6	2	3	190 THOMAS RD	BROUSSARD, HENRY & DAWN	3.16	68500	95600	168200
14	54		12 LACHANCE DR	BROWN, DIANNE	0.48	234200	147000	392600
7	38	3	372 OLD NEW IPSWICH RD	BROWN, JAMES & SUSAN	2.94	67800	125500	194000
10	27	2-4	53 HIGHLAND DR	BROWN, KELLY J.	1.04	61200	106800	177500
50	32		56 MONADNOCK VIEW RD	BROWN, SCOTT J & JULIE D. SKINNER-BROWN	1.27	68300	211700	282300
2	45		DALE FARM RD	BROWN, WILLIAM W., KAREN, RAY, STEVE, DANA	50.00	196600	0	196600



Map	Lot	Unit	Address	Owner	Acres	Land	Building	Total
1	18		194 ROBBINS RD	BRUCK, KENNETH & MARY	7.41	81200	117100	207200
33	15		WEST MAIN ST	BRUMMER II, EDWARD C.	0.50	12500	0	12500
49	25		36 GOLF COURSE LN	BRUMMER II, EDWARD C.	0.57	128500	81300	215200
7	20	1	76 FITZGERALD RD	BRUMMER, JEFFERSON S	8.78	69900	254900	333100
1	22	3	284 ROBBINS RD	BRUNO, CHARLES R.	3.99	71000	126800	200300
10	4	7-2	88 DRAG HILL RD	BRUZEE, HELEN V	2.40	66200	89000	170400
19	25		38 CLIFFWELL DR	BRYANT JR., SUMNER S.	0.75	288800	105900	409800
3	15	2	39 WELLINGTON RD	BRYANT, DENNIS A & PAIGE, PATRICIA A	1.51	59900	100000	163900
11	35	1	468 CATHEDRAL RD	BRYANT, WARD C & LOUISE G	3.75	70300	111100	193300
2	73		508 FORRISTALL RD	BUCKINGHAM, ANTHONY H & PATRICIA E	3.40	69200	112200	187600
3	13	2	92 WELLINGTON RD	BUCKJUNE, STANLEY & MICHELLE	1.17	61700	73000	135900
2	59	T020	66 PARK DR	BUCKLEY, BETH	0.00	0	61800	63100
14	43		46 LACHANCE DR	BUFFINTON, LESTER W., TRUSTEE	0.75	288800	132400	421200
15	9		254 FOURTH ST	BULL, GEORGE W. & DALE S.	0.23	232600	29900	264200
2	41	2A	61 RAND RD	BULLOCK, DANIEL J. & ANN F.	9.90	88700	171500	261000
2	9	1-3	247 RAND RD	BUMP, ALMYR L, II	2.02	65100	139800	204900
2	4		321 ROBBINS RD	BUMPUS, PETER FAY	20.00	75935	93900	172835
34	12		138 RED GATE LN	BURK, DALE E	0.47	148200	37300	186200
14	55		8 LACHANCE DR	BURNES, DONALD B	0.47	207400	84400	292500
7	18	2	46-48 CATHEDRAL RD	BURNETT, MICHAEL R. & MARY-ELLEN K.	13.36	67987	187000	255387
29	1		64 BUTTERFIELD RD	BURNHAM, CURTIS A	1.00	61000	118000	180700
37	10		10 MOUNTAIN RD	BURNS, RICHARD L. & HELEN A.	0.82	56700	87900	154400
23	1	25	43 SWAN POINT RD	BURNS, STEPHANIE D	1.50	63000	85100	160700
24	6		422 NH RT 119	BURRAGE, CHARLES CASEY & MELLOR, ARWEN	0.80	50600	114500	165100
5	9	10	229 ABEL RD	BURRAGE, LINDA	2.04	65100	128100	193200
48	76		90 THAYER RD	BURRIER, RICHARD W, SR., TTEE	0.53	126500	28900	156000
48	77		92 THAYER RD	BURRIER, RIDHARD W, SR, TTEE	0.50	125000	75100	200100
5	40		BEAN HILL RD	BURT, RANDOLPH P	31.00	43996	132700	177596
38	4		16 GOODALL RD	BURT, SHIRLEY R, TTEE	0.80	56200	111900	176000
47	34		16 CHESHIRE RD	BUSSIERE, LINDA R.	0.17	42300	30300	72600
25	12		6 FIELDSTONE LN	BUSSIERE, MARK E. & LINDA R.	0.57	51400	84000	135800
13	28		33 MONOMONAC TER	BUTTON, ANNE M	0.43	216800	127900	346100
14	21		66 PARADISE ISLAND RD	BUTTON, DONALD B &	0.54	239900	150900	396900
47	58		77 LOOP RD	BYRNE, EDWARD J. & ELIZABETH A. BURKE	1.07	61300	44200	107900
6	49A	7	153 HUNT HILL RD	C K & C PROPERTIES, LLC	3.00	84300	428700	526000
7	49	3-2	180 OLD NEW IPSWICH RD	CADORETTE, DANIEL P & ROSSETTI, DEBORAH A	5.41	75200	135300	221700
33	21		14 CIDER MILL LN	CADY, SUE ELLEN	0.41	48200	81200	131100
6	73	1	4 LETOURNEAU DR	CALDWELL, HEIDI B	2.03	58600	103700	163900
11	34		461 CATHEDRAL RD	CALL, RICHARD D. & MARY T.	2.50	66500	79900	165300
2	49		333 MIDDLE WINCHENDON RD	CALLAHAN, EDWIN P & THERESA D, TTEES	10.00	68140	192100	283940
8	9	5	196 PERRY RD	CAMERON, JAMES M. & LAUREL A.	5.99	77000	135500	217900
3	71		165 EAST MONOMONAC RD	CAMP STARFISH, INC	43.00	1854710	360300	2314510
6	48	1	51 HUNT HILL RD	CAMPBELL, SUSAN B, TTEE	4.73	73200	146400	220500
9	6	2	1860 NH RT 119	CANTRILL, WAYNE & ALEXANDER, NINA F.	11.00	85500	56900	142400
10	21	3	123 PINE EDEN RD	CAOJETTE, RICHARD & LABONNE, N	0.00	0	57400	57600
45	96		BEACH AVE	CAPLICE, RICHARD L.	0.22	4400	0	7100
49	26		30 GOLF COURSE LN	CAPLICE, RICHARD L. & LEO DAVID CAPLICE	0.41	120500	101300	225500
2	71		534 FORRISTALL RD	CARBONE, MARK	22.00	71720	79800	153220
40	21		258 US RT 202	CARD, PATRICIA F & DEAN A	1.25	223200	195100	419200
50	28		62 MONADNOCK VIEW RD	CAREY CHRISTOPHER & TINA	1.15	67800	207400	276700
22	22	4	SWAN POINT RD	CARGUILO, DOMINIC & JEANNE	1.50	63000	0	75600

Map	Lot	Unit	Address	Owner	Acres	Land	Building	Total
23	1	16	46 SWAN POINT RD	CARGUILO, DOMINIC & JEANNE	2.20	62300	147300	244600
7	80	2	16 SCOTTS LN	CARLONE, III, NICHOLAS J & MELANIE L	2.30	65900	122200	191400
13	20		DOLLY LN	CARLSON, DAVID S, TTEE	1.38	147500	0	147500
24	8		NH RT 119	CARMICHAEL, GEORGE & LYNNE	7.35	948	0	948
24	12	4	26 FARRAR RD	CARMICHAEL, GEORGE H. & LYNN M.	4.65	72600	129100	231300
47	1		77 COUNTY RD	CARNEY, ROBERT E & SHIRLEY A	2.00	130000	103800	247900
7	80	6	44 SCOTTS LN	CARON, CHRISTOPHER M	2.88	67600	178600	249000
5	37		1673 NH RT 119	CARON, ROBERT & ELIZABETH TTEE	0.27	40900	73800	119600
47	17		35 DESCHENES RD	CARON, STANLEY J. & CHERYL A.	0.42	48400	32800	81900
47	43		CHESHIRE RD	CARON, STANLEY J. & CHERYL A.	0.11	2000	0	2000
47	9		DESCHENES RD	CARON, STANLEY J. & CHERYL A.	0.41	3000	0	3000
47	42		8 WATATIC RD	CARON, STANLEY J. & CHERYL A.	0.23	44300	66000	111900
3	61		7 EAST MONOMONAC RD	CARPENTER, DAVID & DONNA, TTEES	1.00	61000	96600	159200
23	5		EAST MONOMONAC RD	CARPENTER, DAVID & DONNA, TTEES	0.17	500	0	500
3	58	1	CONVERSEVILLE RD	CARPENTER, DAVID C & DONNA, TTEES	1.00	500	0	500
8	16	1	60 CANDLELIGHT RD	CARR, TODD E	5.00	74000	92700	167400
6	56		175 MIDDLE WINCHENDON RD	CARREIRA, CHRISTOPHER & SUSAN	5.00	74000	150800	245200
17	1	1	156 HUBBARD HILL RD	CARREIRA, CHRISTOPHER J & BROUSSEAU, THERESA F	2.14	65400	89600	156700
8	28		CANDLELIGHT RD	CARROLL, CHARLES & MARTHA	25.00	69140	-11700	57440
2	31	3	535 FORRISTALL RD	CARTEE, BRIAN K & BOBBY JO CARTEE	3.87	70600	105200	176800
7	80	7	50-52 SCOTTS LN	CARTIER, PAUL M & KAHRYN L	4.00	71000	218600	289600
43	1	2	17 JOWDERS COVE RD	CARTY, DOUGLAS & LAZZARO, CHAUNTELLE	0.95	59800	88900	154500
9	6		1890 NH RT 119	CASEY, DENNIS W. & SUSAN A.	11.00	85500	116100	203200
3	72	2	303 EAST MONOMONAC RD	CASSADY, TONY L & ROSE MARIE	2.00	65000	253000	318000
7	26	A	JAY DR	CATHEDRAL ESTATES PROPERTY	3.00	0	0	0
11	15		GRASSY POND RD	CATHEDRAL OF THE PINES FOUNDA.	0.30	44	0	44
11	17		CATHEDRAL RD	CATHEDRAL OF THE PINES FOUNDA.	20.00	2620	0	2620
11	19		10 HALE HILL RD	CATHEDRAL OF THE PINES FOUNDA.	30.00	181500	332700	547300
11	18	A	14 SHAW HILL RD	CATHEDRAL OF THE PINES FOUNDA.	88.00	74698	45300	119998
11	17	A	CATHEDRAL RD	CATHEDRAL OF THE PINES FOUNDA.	8.00	83000	0	83000
11	37	1A	15 SHAW HILL RD	CATHEDRAL OF THE PINES FOUNDA.	2.00	65000	60900	126800
11	37	1	SHAW HILL RD	CATHEDRAL OF THE PINES FOUNDA.	52.90	72027	0	72027
11	18		274 CATHEDRAL RD	CATHEDRAL OF THE PINES FOUNDA.	2.00	65000	104800	179200
11	19	A	24 HALE HILL RD	CATHEDRAL OF THE PINES FOUNDA.	30.00	102148	184800	336248
34	38		55 RED GATE LN	CEDARWOOD DEVELOPMENT CORP	0.20	39000	152300	191300
34	29		56 RED GATE LN	CEDARWOOD DEVELOPMENT CORP	0.09	120000	79100	199100
7	53	1	82 OLD NEW IPSWICH RD	CENTER, REBECCA E & ZANDI, JOHN W	2.00	65000	128700	193700
34	20		100 RED GATE LN	CESARIO, STEPHEN P	0.22	132000	36800	168900
26	8		35 EAST MAIN ST	CHAMBERLAIN, ROBERT J. & ROBERTA A.	0.40	48000	127900	177100
26	7		EAST MAIN ST	CHAMBERLAIN, ROBERT S	0.51	50200	0	54200
50	31		58 MONADNOCK VIEW RD	CHAMBERS, PAUL & ANITA	1.21	81600	173200	257000
25	16	2	NORTH ST	CHAMPNEY, HERBERT & HELEN	0.62	900	0	900
25	6	2	12 NORTH ST	CHAMPNEY, HERBERT & HELEN	2.81	67400	94400	162500
23	8	1	50 EAST MONOMONAC RD	CHAMPNEY, JR, ERNEST C & JUDITH A, TTEES	2.22	65700	98600	177700
15	12		246 FOURTH ST	CHAPMAN, RACHEL	0.13	215300	54300	270900
11	38	2	321 OLD NEW IPSWICH RD	CHAREST, JOANNE M, TTEE	2.26	65800	94900	167800
3	3		656 MAIN ST	CHARLONNE, KENNETH W. & MURIEL T.	1.50	63000	62700	126100
23	1	21	75 SWAN POINT RD	CHARRON, JOHN P. & MCCABE-CHARRON, CHERLY	3.22	68700	111200	192500
21	5		37 CONIFER RD	CHARTER TRUST CO, TTEE	0.43	255200	85600	346200
2	8	1	229 ROBBINS RD	CHARTER TRUST COMPANY, TTEE	11.00	61810	149000	222210
2	62	4	638 FORRISTALL RD	CHARTRAND, JAMES L. & DENISE R.	5.00	74000	92000	179100

Map	Lot	Unit	Address	Owner	Acres	Land	Building	Total
3	29		57 DANFORTH RD	CHELMINSKI, FREDERIC	3.20	68600	115800	222300
2	59	T041	23 COUNTRY MEADOWS DR	CHENAUSKY, JAMES K. & BETTY A.	0.00	0	35600	36700
10	23	4	59 OLD JAFFREY RD	CHESBROUGH, MATTHIEU P	5.20	73600	101100	175500
10	29	2	28 US RT 202	CHESSIE HOLDINGS, LLC	4.21	174300	174000	398500
45	82		BEACH AVE	CHEVALIER, DAVID & BRENDA	0.11	800	0	3500
45	84		15 BEACH AVE	CHEVALIER, DAVID & BRENDA	0.30	115000	66800	186800
13	18		26 SWEET MILLER LN	CHIEFFO, PAUL T & WENDY L	1.07	289800	150700	442800
14	42		50 LACHANCE DR	CHILDS, ROBERT W. & CYNTHIA S.	0.86	302400	148200	453700
17	25		58 LACHANCE DR	CHILDS, ROBERT W. & CYNTHIA S.	0.39	251000	73300	325900
5	9	5-1	28 BEAN HILL RD	CHOQUETTE, ALAIN J	35.47	67745	254200	322945
7	93	1	199 NORTH ST	CHRISTIAN OUTREACH RELIGIOS AS	37.00	170000	437800	634500
4	31	2A	118 HAMPSHIRE RD	CIARCIA JR., JOHN H. & NANCY A.	2.50	66500	105400	172000
29	5	1	61 SCHOOL ST	CIARFELLA, LUKE	3.75	70300	86100	157000
2	10	8-6	200 RAND RD	CICONE, SANDRA D. & REINERTSON, SCOT A	2.05	65200	172600	237800
2	32		563 FORRISTALL RD	CILBRASI, ROY P.	5.60	75800	93300	171600
2	39		707 FORRISTALL RD	CLAPP, ANITA & RICHARD C. LESCORD	2.50	66500	113000	180900
10	1		FITZGERALD RD	CLARK JR., JOHN C. & UNGER-CLARK, JUDY A.	18.84	63301	0	63301
6	71		107 FITZGERALD RD	CLARK JR., JOHN C. & UNGER-CLARK, JUDY A.	6.00	66700	134700	203400
7	3	1	117 GODDARD RD	CLARK, BRUCE S. & LUCY H.	42.34	72181	252700	340681
32	11		125 WEST MAIN ST	CLARK, MARIBETH	1.00	61000	138600	203400
50	38		MEADOW VIEW RD	CLARK, MELVIN A. & JOYCE L.	1.12	67600	0	67600
50	37		131 MEADOW VIEW RD	CLARK, MELVIN A. & JOYCE L.	1.28	62100	160100	229600
6	91	5	34 LORD BROOK RD	CLARK, MICHAEL C	4.00	71000	193200	266600
38	6		32 SOUTH WOODBOUND RD	CLARK, ROBERT B. & BETH	0.75	55000	64000	119300
23	19	A	298 WELLINGTON RD	CLARK, ROLAND J. & DIANE	6.00	285000	252600	545100
10	47	8	38 FOX RUN LN	CLARK, WAYNE C. & SUSAN D.	1.84	64400	170800	238900
48	56	1	12 SANDY SHORES RD	CLARKE, ELLEN R & ANDERSON, ELIZABETH C	0.62	131000	59800	195300
2	59	T111	51 MAPLE DR	CLAYMAN, DANNY M	0.00	0	48900	49800
12	5	1	653 OLD NEW IPSWICH RD	CLELAND, ROBERT J & SIMMONS, KENNETH & CAROLYN	9.34	126000	124700	256700
33	7		26 SOUTH WOODBOUND RD	CLEVELAND, LARRY A.	1.48	62900	65500	142200
9	8		51 KIMBALL RD	CLIFFORD, JOAN	4.00	71000	115400	186900
35	10		KIMBALL RD	CLIFFORD, JOAN	0.40	66000	0	66000
3	13	5	48 COLBURN LN	CLIMO, DAVID C. & CYNTHIA A.	1.50	88200	69500	157700
26	10		49 EAST MAIN ST	CLOUTIER, COLLEEN M & RICHARD J	6.25	77800	61700	141600
8	3		24 BANCROFT RD	CLOUTIER, RICHARD A. & KELENE R.	1.00	61000	73500	136200
29	6		83 SCHOOL ST	COBURN, JAMES A	1.10	61400	152300	224100
3	48		261 WELLINGTON RD	COCHRAN, ANNETTE	1.79	64200	145000	216500
45	60		9 COCHRANE DR	COCHRANE, FREDERICK P.	0.45	49000	65900	120700
43	3		WOODBOUND RD	COCHRANE, PAUL E. & JUDITH B.	0.66	79	0	79
43	5		WOODBOUND RD	COCHRANE, PAUL E. & JUDITH B.	0.13	16	0	16
43	6		WOODBOUND RD	COCHRANE, PAUL E.	0.33	40	0	40
45	43		CHESTNUT RD	COCHRANE, PAUL E.	0.67	80	0	80
45	57		CHESTNUT RD	COCHRANE, PAUL E. & JUDITH B.	0.55	61	0	61
45	64	1	COCHRANE DR	COCHRANE, PAUL E.	0.10	2	0	2
45	67		14 COCHRANE DR	COCHRANE, PAUL E. & JUDITH B.	0.57	45407	31100	79407
45	70		CHESTNUT RD	COCHRANE, PAUL E.	0.65	77	0	77
45	71		CHESTNUT RD	COCHRANE, PAUL E. & JUDITH B.	0.24	21	0	21
45	74		COCHRANE DR	COCHRANE, PAUL E.	0.66	79	0	79
45	75		COCHRANE DR	COCHRANE, PAUL E. & JUDITH B.	0.66	30	0	30
45	76		COCHRANE DR	COCHRANE, PAUL E. & JUDITH B.	0.66	13	0	13
45	78		COCHRANE DR	COCHRANE, PAUL E.	0.66	22209	0	25009

Map	Lot	Unit	Address	Owner	Acres	Land	Building	Total
45	83		BEACH AVE	COCHRANE, PAUL E. & JUDITH B.	0.14	3	0	3
45	87		WOODBOUND RD	COCHRANE, PAUL E.	0.14	17	0	17
43	9		WOODBOUND RD	COCHRANE, PAUL E.	0.66	79	0	79
43	10		WOODBOUND RD	COCHRANE, PAUL E.	0.66	79	0	79
43	11		WOODBOUND RD	COCHRANE, PAUL E.	0.66	79	0	79
43	7		WOODBOUND RD	COCHRANE, PAUL E.	0.40	52	0	52
45	73		WOODBOUND RD	COCHRANE, PAUL E. & JUDITH B.	0.25	21	0	21
45	69		CHESTNUT RD	COCHRANE, PAUL E. & JUDITH B.	0.66	25	0	25
45	77		COCHRANE DR	COCHRANE, PAUL E.	0.66	13	0	13
45	85		BEACH AVE	COCHRANE, PAUL E. & JUDITH B.	0.48	31	0	31
45	86		BEACH AVE	COCHRANE, PAUL E. & JUDITH B.	0.48	11	0	11
45	58		CHESTNUT RD	COCHRANE, PAUL E. & JUDITH B.	0.60	12	0	12
43	8		WOODBOUND RD	COCHRANE, PAUL E.	0.35	45	0	45
45	81		BEACH AVE	COCHRANE, PAUL E. & JUDITH B.	0.26	5	0	5
45	44		CHESTNUT RD	COCHRANE, PAUL E.	0.66	79	0	79
45	66		COCHRANE DR	COCHRANE, PAUL E.	0.19	118	0	118
45	72		WOODBOUND RD	COCHRANE, PAUL E. & JUDITH B.	0.24	20	0	20
45	79		20 COCHRANE DR	COCHRANE, PAUL E.	0.31	115500	70500	188300
45	80		COCHRANE DR	COCHRANE, PAUL E. & JUDITH B.	0.37	7	0	7
3	24	A	MAIN ST	COFFEY, THOMAS M & AGNES M	1.00	61000	0	61000
3	24		390 MAIN ST	COFFEY, THOMAS M. & AGNES M.	5.20	74600	93100	169500
7	19	4-1	58 OLD CATHEDRAL RD	COHEN, CYNTHIA	2.39	66200	138900	214600
6	81	9	38 BUTTERNUT LN	COHEN, JOEL M. & MARY T.	6.08	95500	450200	556500
25	14		61 NORTH ST	COLBY, ANASTASIA V. & WILLIAM R	5.00	74000	86500	168200
3	33	3	161 WELLINGTON RD	COLE, JR, EARLE W & ALICE R	5.17	74500	176700	279500
40	20	2	290 US RT 202	COLEMAN, LAWRENCE S., TTEE	2.20	234600	142700	377300
10	39		67-69 COUNTY RD	COLLINS, SALLY A.	6.98	73940	98400	172740
6	86		108 LORD BROOK RD	COLLUM, DAVID J. & MARGARET A.	13.28	81900	154600	240700
36	8		9 MOOSE LN	COLUMBUS, ALAN J.	2.18	179300	283500	501600
6	49A	2	137 HUNT HILL RD	COMEAU, MICHELLE A	2.00	65000	102800	182600
47	13		19 DESCHENES RD	COMERFORD, MARY & RENZETTI, DONNA	0.23	44300	47600	95500
7	15	3-5	191 RED GATE LN	COMMERFORD, ELIZABETH, TRUSTEE	14.15	52632	37900	91232
34	2	A	RED GATE LN	COMMERFORD, KATHLEEN TRUSTEE	0.28	12024	0	13024
1	10	3	23 DARIA DR	COMO, MICHAEL K & JANET M	3.73	76700	158100	241400
8	24	1	82-84 BANCROFT RD	CONEYS, THOMAS & JOANN	9.40	65636	124300	189936
8	24	2	BANCROFT RD	CONEYS, THOMAS & JOANN	13.00	1118	0	1118
8	25	2	68 BANCROFT RD	CONEYS, THOMAS & JOANN	3.41	65121	152700	220221
45	24		92 LOOP RD	CONNARE, JOANNE E & CAMBO, CAROL ANN	0.42	121000	87200	209800
10	35	1	53 WHITNEY LN	CONNOLLY, TIMOTHY	1.52	71300	80700	161700
50	13		65 TAGGART CIR	CONNOR, ERICA J	1.04	79500	140200	219700
24	12	1	8 FARRAR RD	CONNOR, HARRY J. & GEORGIANNA M.	1.60	63400	68700	133800
1	10	23	54 DARIA DR	CONNOR, MICHAEL F & GAIL J	1.55	69500	195300	267600
23	7		24 EAST MONOMONAC RD	CONNORS, DANIEL P. & SUZANNE	1.38	62500	108500	189700
7	26	35	111 BIRCH DR	CONNORS, JAMES P. & HANSEN, CHRISTINE L.	1.22	61900	135100	201300
5	19		8 QUIMBY RD	CONNORS, SUZANNE	0.28	41000	41100	84200
38	5		34 SOUTH WOODBOUND RD	CONREY, JASON F. & MARY J.	5.00	74000	144700	224400
12	3	3	706 OLD NEW IPSWICH RD	COOK, DON B. & MARY ANN	9.00	86000	103500	189500
30	44		17 BEACHVIEW DR	COOK, EUGENE	0.26	79100	65800	153600
2	69		18 WEBSTER DR	COOKE SCOTT A & JOSELYN M	1.25	43400	35800	80400
1	21		220 ROBBINS RD	COONEY, JAMES B & MUSE, PATRICIA L	4.01	71000	115900	186900
4	33		NH RT 119	COOPER, CYNTHIA E	35.47	709	0	709

Map	Lot	Unit	Address	Owner	Acres	Land	Building	Total
3	25	C	MAIN ST	CORCORAN, DIANNA B	5.10	74300	0	74300
3	25	D	407 MAIN ST	CORCORAN, DIANNA B	5.60	75800	88600	220400
23	1	12	84 SWAN POINT RD	CORMIER, JONARTHUR & MICHELE S	0.60	52000	71100	135700
4	51	4	WEST BINNEY HILL RD	CORMIER, REGINALD & ROBIN E	5.20	74600	0	74600
5	13		ABEL RD	CORNWALL, JOHN R. & LAURA H.	12.55	2410	0	2410
35	1		77 KIMBALL RD	CORSARO, NATALIE J & MATTHEW P	1.50	63000	113000	176000
4	41		48 DIVOL POND RD	COTA, MARK J & MICHELLE K	0.26	67800	16500	84300
6	72	1-1	29 29 COTA WAY	COTA, MARK J & MICHELLE K	23.00	66423	201400	269323
19	1		84 COLBURN LN	COTE, DIANE	0.34	184300	37600	223400
44	4		25 LAKE DR	COTE, LORRI L	0.40	120000	50700	173700
1	10	22	58 DARIA DR	COTE, TIMOTHY R & JOAN	1.55	69500	186300	258600
6	42	2	132 MIDDLE WINCHENDON RD	COTTLE, MICHAEL T. & KIMBERLEY J.	2.01	104000	154900	268800
18	9		28 LAPHAM LN	COURTEMANCHE, PAUL & DIANE TTE	1.00	272500	85000	379200
7	26	36	101 BIRCH DR	COUSHAINE, CHARLES M. & JEANNIE	0.93	59300	260700	327500
50	9		37 TAGGART CIR	COUTU, RICHARD A & CATHY	1.14	80000	130600	211500
5	2	3	292 ABEL RD	COUTURE, ALAN R. & ROSEMARIE	3.80	67100	72400	144000
4	13		80 MAPLEWOOD DR	COUTURE, BRIAN	98.10	147398	871200	1024698
45	100		31 SPRUCE AVE	COVERT, THEODORE & BEV, TTEES	0.49	124500	130300	272600
45	94		BEACH AVE	COVERT, THEODORE & BEVERLY	0.39	4800	0	7500
49	18		11 CONTOOCOOK LAKE AVE	COVERT, THEODORE & BEVERLY	0.50	76500	74000	155200
45	88		WOODBOUND RD	COVERT, THEODORE & BEVERLY	0.60	48900	57200	108800
10	33		US RT 202	COVERT, THEODORE & BEVERLY	3.00	60	0	60
1	10	19	59 DARIA DR	COWLES, RICHARD F & SUZANNE M	2.45	72900	165900	241500
10	27	2-12	34 HIGHLAND DR	COX JR, ARTHUR L. & PATRICIA A. TARR	1.39	62600	107500	171600
1	16		160 ROBBINS RD	CRAMB, SR, DONALD W & RUTH M, TTEES	3.12	68400	56400	137500
24	1		124 EAST MAIN ST	CREAMER, CHARLES S & LEDUC, LISA M	2.50	66500	171500	260200
3	4	5-2	590 MAIN ST	CREDIT TECHS	3.01	68000	146600	217400
2	62	2	626 FORRISTALL RD	CREIGHTON, JEFFREY G & KIMBERLY KM	1.53	63100	105800	168900
29	7	3	1013 NH RT 119	CRESTA, CHARLES R. & MARY T DZIEDZINSKI	2.05	58700	123200	181900
6	67	1	77 MAIN ST	CRITSER, JAMES R. & MARGARET E.	12.00	95017	184700	295817
45	46		8 HEMLOCK AVE	CROCKER, III, KENDALL F & HODGE, ROBERT H, TTEES	0.98	151300	205100	358800
10	38	2	43 COUNTY RD	CROCKER, JAMES J.	12.84	68327	191000	279027
8	4	1-A	152 NORTH ST	CROWLEY, EUGENE & RHONDA	5.80	76400	142700	221100
7	15	5	CUTTER HILL RD	CROWPOND, INC.	1.80	22400	0	22400
30	39		NH RT 119	CROWPOND, INC.	0.24	7000	0	7000
35	2		85 KIMBALL RD	CULLINANE, MICHAEL & SUSAN M.	1.50	63000	97600	172800
15	7	1	237 FOURTH ST	CUMMINGS, TIMOTHY J. & DONNA H.	0.65	53000	81700	134700
10	4	5	30 DRAG HILL RD	CURTIS, ALAN W. & ANNA M.	6.61	90400	198500	307200
3	29	1	7 DANFORTH RD	CURTIS, DONALD J. & JOAN	1.50	63000	87500	152400
34	31		52 RED GATE LN	CUZZI, GUIDO M. & DONNA L.	0.16	126000	43800	170400
7	26	30	7 EMERSON LN	CUZZI, MICHAEL J. & TAMMY L.	1.32	62300	82900	149200
6	2	5	212 THOMAS RD	CZEKALSKI, JASON A. & JACQUELINE	3.05	68200	89300	167400
10	21	19	172 PINE EDEN RD	DABULIEWICZ, JOHN & HAINES, CHRISTIAN	0.00	0	47200	48800
2	52	2	33 DALE FARM RD	DALE II, ROBERT & JULIE-ANN C	7.00	60456	234300	305656
2	52	1	DALE FARM RD	DALE, II, ROBERT C & JULIE-ANN	5.40	2295	0	2295
2	59	T042	27 COUNTRY MEADOWS DR	DALE, JOHN R.	0.00	0	49700	51300
2	47	4	34 DALE FARM RD	DALE, ROBERT C. & JOYCE E.	11.20	86100	167700	259200
6	85	1	96 LORD HILL RD	DALEY, PAULINE & PAUL	2.00	58500	154000	214200
6	11		25 TARBOX RD	D'AMBROSIO, ANTHONY A.	2.17	59000	199400	259200
1	3		DAMON MILL RD	DAMON REALTY CORP., JONAS	474.00	75111	0	75111
1	3	1	DAMON MILL RD	DAMON, BRIAN K.	8.60	3655	0	3655

Map	Lot	Unit	Address	Owner	Acres	Land	Building	Total
4	3	2-6	50 HERITAGE DR	DAMON, MARK A. & PAULA A.	2.51	66500	177100	243600
10	27	5	70 OLD JAFFREY RD	DANDLEY, MARY, TTEE	2.00	65000	122100	189700
6	38		34 MIDDLE WINCHENDON RD	DANIELS, DONNA R	0.75	55000	70900	127700
14	16		87 PARADISE ISLAND RD	DANNEKER, JOHN A. & JOY W. TTE	0.50	249400	75000	328400
17	9		38 SYBIL LANE	D'ARBELOFF, MELINDA, JOHN & NICH, TTEES	1.54	331800	308000	646500
17	2	4	LACHANCE DR	D'ARBELOFF, MELINDA, JOHN, & NICH, TTEES	5.27	20500	0	20500
7	45	A1	275 OLD NEW IPSWICH RD	DARK, JACK & ROSE	0.94	59600	85300	144900
6	36		NH RT 119	DAVIS, KENNETH C.	5.20	68100	0	68100
6	34		1283 NH RT 119	DAVIS, KENNETH C.	7.42	74800	159000	264200
46	1		169 WOODBOUND RD	DAVIS, ROSEALMA M.	0.49	49800	91700	144200
11	5	2	138 FITZGERALD RD	DAVIS, TERRY L. & ROSEMARIE R.	2.10	78300	261800	345700
46	37		199 WOODBOUND RD	DAVIS, THOMAS L & MORRIS, KATHLEEN T	9.37	154447	103900	269047
37	18		39 MOUNTAIN RD	DEAN, BRENDA D.	1.57	63300	101000	168000
37	19		41 MOUNTAIN RD	DEAN, BRENDA D.	0.29	45800	54800	101600
37	17		25 MOUNTAIN RD	DEAN, TIMOTHY W & BRENDA A	4.75	73300	54200	136300
10	15		8 WARREN RD	DEAN, TIMOTHY W & BRENDA D	4.50	72500	58800	131300
39	32		104 KIMBALL RD	DEANGELIS, ANDREA & RUTHANN DEMERS	0.31	127100	54700	182700
10	27		148 OLD JAFFREY RD	DEARDEN III, JOSEPH H. & CAROLYN M. CULLINANE	32.40	117720	96800	214920
10	27	16	OLD JAFFREY RD	DEARDEN III, JOSEPH H.	31.75	3495	0	3495
2	59	T034	17 PARK DR	DECAROLIS, BERARDINO V. & BRENDA	0.00	0	30400	30800
4	3	2-4	39 HERITAGE DR	DECKER, JEFFREY M & MARGARET R	2.69	67100	161100	230900
45	19		116 LOOP RD	DECRESCENZO, DONNA M	0.44	122000	91000	218700
10	7	1	171 SOUTH WOODBOUND RD	DEGRANDPRE, FELIX M. & JOAN O.	4.10	71300	129100	212100
2	36	3	33 WOODS CROSSING RD	DEHOTMAN, DEANE	25.30	62526	116000	180726
8	19	1-2	88 CANDLELIGHT RD	DEL SIGNORE, LARRY	2.03	65100	101100	166800
4	11		125 OLD ASHBURNHAM RD	DELANO, RONALD H. & MARGARET A.	5.40	75200	90800	167500
6	92	1C	33 LORD BROOK RD	DELGADO, JENNIFER M	2.20	65600	114200	179800
11	1	2	WOODBOUND RD	DELISLE, JR, MAURICE C	2.00	65000	0	65000
3	15	8	44 DANFORTH RD	DELISLE, JR., MAURICE CPOB 917	5.00	69800	105100	175200
2	67		570 FORRISTALL RD	DELIZIO, CARISSA M	1.30	62200	162200	226100
21	2		51 CONIFER RD	DELLASANTA, LOUIS R	0.27	238400	36200	276000
47	37		4 NAULT RD	DEMARTINO, ARCHILLES & ROBERT J, CHARLES & VENDETTI	0.33	46600	35100	81700
36	7		13 MOOSE LN	DEMASI, GAIL M	1.60	157000	79400	237400
2	59		40 PARK DR	DEMAURA, JAMES R	0.00	0	38200	38700
7	41	T025	334-336 OLD NEW IPSWICH RD	DENARO, MATTHEW L.	18.00	70880	178400	258080
1	11	3	83 SUNRIDGE RD	DENGLER, SARAH J. & BEAL, MARK	3.20	94600	122200	219800
14	17		84 PARADISE ISLAND RD	DENNIS, KATHY D & STEVEN H	0.60	218400	30000	252100
3	51		265 WELLINGTON RD	DENSLow, ROBERT E & JACQUELYN	2.04	65100	93000	159700
6	64	2	132 MAIN ST	DERENDAL JR., THADDEUS J. & JOYCE E.	4.14	71400	238000	312000
45	59		36 CHESTNUT RD	DEROCHE, LINDSAY E & JONES, SIAN G	0.45	49000	32800	81800
6	54	1-6	19 TERVO RD	DEROSIER, ROBERT H & TERESA A	5.00	123400	221500	351200
2	51	1	429 MIDDLE WINCHENDON RD	DERR, TIMOTHY G. & LYNN S.	1.90	64600	79800	155200
47	51		7 SHARON PL	DERUOSI, SYLVESTER & MARYANN	0.34	46800	57300	104200
7	26	15	138 BIRCH DR	DESALVO, PAUL	1.54	132600	191300	328600
15	33		210 FOURTH ST	DESAULNIERS, GEORGE A & ADINA C, TTEES	0.29	228400	94100	325300
15	3		FOURTH ST	DESAULNIERS, GEORGE A & ADINA C, TTEES	0.76	55200	0	55200
15	5		FOURTH ST	DESAULNIERS, GEORGE A & ADINA C, TTEES	0.38	47600	0	47600
7	26	38	85 BIRCH DR	DESCHENES, JULIA E	1.04	61200	104900	170100
10	47	5	12 FOX RUN LN	DESCHENES, RAYMOND & TERRI A.	1.62	63500	146500	213500
6	43	2	121 MIDDLE WINCHENDON RD	DESCHENES, ROBERT R. & SHARON L.	2.01	65000	134100	200300
6	64D		64 TODD HILL RD	DESMARAI, MATTHEW J. & SANDRA H.	5.80	76400	157400	255600

Map	Lot	Unit	Address	Owner	Acres	Land	Building	Total
6	49	2	115 HUNT HILL RD	DESMIARAIS, PAUL B & DONNA J	2.03	65100	104100	170900
46	38	3	223 WOODBOUND RD	DESPRES, MATTHEW & TRACY	3.04	67800	290900	361500
2	59	T071	49 PARK DR	DESROSIERS, JULIE	0.00	0	35400	35800
1	13	2	122 ROBBINS RD	DESRUISSEAU, JOSEPH D. & JOANNE	2.27	65800	169400	249400
7	19	5	34 FITZGERALD RD	DEUTSCHE BANK NATIONAL TRUST CO	5.04	74100	96300	171100
2	59	T001	8 SUNSET DR	DEVARNEY, CRAIG & MICHELE	0.00	0	53000	53600
50	52	2-1	24 WHITE TAIL RUN	DEVOST, JEREMIE & KATHY	1.88	58100	178600	236700
20	9		184 EAST MONOMONAC RD	DIBLASI, JOSEPH & PATRICIA	0.44	204800	92100	296900
4	51	6	WEST BINNEY HILL RD	DICIENZO, DOMENIC & CAROL	3.10	68300	0	68300
4	54	3	WEST BINNEY HILL RD	DICIENZO, DOMENIC & CAROL	9.30	86900	0	86900
22	7		20 ROCKY RD	DILLAIRE, KIRSTEN P	0.47	259400	86100	360800
2	9	6	203 ROBBINS RD	DILLON, THOMAS O. & SHERROL A.	5.15	74500	131700	207100
17	2	1	153 HUBBARD HILL RD	DIMARCO, LEONARD J & DIANA I.	2.02	65100	75800	141100
8	18		101 CANDLELIGHT RD	DINICOLA, DAVID F & ANA PAULA	3.00	68000	166400	238000
27	20		14 SURRY PARK	DINKINS, PAUL C & CANDELORA, KENNETH	0.65	53000	124500	182500
20	8		186 EAST MONOMONAC RD	DINTAMAN, SHEILA & DALE	0.94	312900	165600	492300
2	72		516 FORRISTALL RD	DIPASQUALE, MICHAEL D & WENDY L	4.40	72200	99200	171400
3	24	4-1	428 MAIN ST	DIRUSSO, FRANCIS W.	2.40	66200	102900	169800
6	65		94 MAIN ST	DIRUSSO, GLORIA A	3.00	68000	123800	193800
7	26	42	36 FOLIAGE WAY	DITOMMASO JR, JOHN & IRENE T.	1.55	63200	109500	178100
7	26	60	22 BIRCH DR	DITOMMASO, ROBERT E. & DEBORAH C.	1.95	64800	95400	164400
16	7		102 HUBBARD HILL RD	DOCTOROFF, FREDERIC S.	5.25	81300	217700	303200
16	4		HUBBARD HILL RD	DOCTOROFF, FREDERIC S.	4.60	72800	0	72800
27	19		15 SURRY PARK	DODENHOFF, EDGAR W, JR. & CAROL M	0.40	48000	113400	161400
10	47	18-1	222 SOUTH WOODBOUND RD	DODGE, FREDERICK J & LINDA M	5.16	81000	123600	208500
3	15	7	30 DANFORTH RD	DOE, MICHAEL A & SUSAN S LOVEJOY DOE	5.60	74700	181700	264900
12	3	5-1	757 OLD NEW IPSWICH RD	DOHERTY, ROBERT A & JULIE A	14.34	66061	301300	372961
3	15	6-1	14 DANFORTH RD	DOKLA, CARL P.J. & JANICE P.	2.04	65100	106200	171900
2	59	T024	44 PARK DR	DOLAN, JOHN J	0.00	0	49800	50700
10	27	2-10	48 HIGHLAND DR	DONAHUE, WILLIAM E & DARLENE M	1.04	61200	93300	156500
2	3		357 ROBBINS RD	DONALD O'BRIEN TRUST &	169.40	87816	163900	272516
2	34		623 FORRISTALL RD	DONATI, BRUCE A.	5.08	74200	72700	146900
10	14	1	WARREN RD	DONAWAY, KATHRYN R.	1.04	61200	0	61200
7	4	2	303 MAIN ST	DONOVAN, RICKARD J. & VICKIE CASTINE-DONOVAN	2.06	65200	116000	181200
43	2		WOODBOUND RD	DOOLEY III, FRANCIS E.	7.80	179000	0	180100
43	1	26	24 BLAKEVILLE RD	DOOLEY III, FRANCIS E.	0.91	58800	83300	148300
4	17	1	27 OLD ASHBURNHAM RD	DOUBLEDAY, JOHN, SR & KAREN D	2.15	65500	102300	181100
14	11		69 PARADISE ISLAND RD	DOUCET, ANNE F	0.65	278300	103600	393700
2	59	T043	31 COUNTRY MEADOWS DR	DOUCET, KEVIN J	0.00	0	36300	38800
50	11		51 TAGGART CIR	DOUGHERTY, SHAUN & MELISSA	1.80	83500	129900	214800
48	79		100 THAYER RD	DOUGLAS, MICHAEL A & GALFETTI, KRISTEN P	0.70	135000	47100	182100
3	29	5	425 MAIN ST	DOUGLAS, SCOTT & DEBRA A.	5.00	74000	158900	234400
39	16		146 KIMBALL RD	DOWLING, JOHN E. & JACQUELINE S.	0.12	111900	91400	206000
36	2		26 WEIDNER DR	DOWNNEY FAMILY TRUST-3/24/93	0.19	118300	28700	148400
36	9		NH RT 119	DOWNNEY FAMILY TRUST-3/24/93	0.40	1200	0	1200
7	86	4	66 PERRY RD	DOYLE, TIMOTHY E. & VICKI K.	5.66	76000	96900	184000
48	60		74 THAYER RD	DRAGO, NANCY H	0.40	48000	41700	91000
2	9	5	193 ROBBINS RD	DRANE, GEORGE O	5.75	76300	100100	176400
7	57		85 OLD NEW IPSWICH RD	DROUIN, DAVID G. & HOLLY M.	5.00	74000	97900	204000
5	27		6 PEARLY POND WAY	DUBE, ANDREW J. & BETTYANN	0.11	40300	36600	78600
2	9	1-4	265 RAND RD	DUBE, JODI L	2.04	65100	132200	197300

Map	Lot	Unit	Address	Owner	Acres	Land	Building	Total
5	1	1	329 ABEL RD	DUBOIS, ERRICK D & TAMMY D	2.00	65000	116100	181100
45	28		9 LAKE DR	DUBOIS, JANET E.	0.52	126000	229900	359600
5	2	1	306 ABEL RD	DUBOIS, NELGA E.	5.60	75800	76200	164100
17	7		104 COLBURN LN	DUCHARME, DAREN G & BRIDGE R	0.70	198500	152600	368000
17	6	A	COLBURN LN	DUCHARME, DAVID L	0.47	129700	0	129700
17	6	1	COLBURN LN	DUCHARME, DAVID L.	0.54	12700	0	12700
14	15		85 PARADISE ISLAND RD	DUCHARME, LEO & GERALDINE M.	0.40	226800	109500	337900
7	26	40	22 FOLIAGE WAY	DUCKWORTH, DANNY W & MELISSA A	1.04	61200	109100	175100
34	15		122 RED GATE LN	DUERIG, JR, WILLIAM H, TTEE	0.30	138000	60200	198400
34	43		RED GATE LN	DUERIG, JR, WILLIAM H, TTEE	0.45	27500	0	27500
15	25		9 BEAUVAIS POINT LN	DUFAULT, GEORGE G. & CORINNE A.	0.12	40700	58200	98900
15	30		8 BEAUVAIS POINT LN	DUFAULT, GEORGE G. & CORINNE A.	0.18	224200	78000	307900
2	51	4-3	401 MIDDLE WINCHENDON RD	DUFFY, PATRICK J	22.84	69001	160700	233701
2	59	3-7	US RT 202	DUFFY, THOMAS	70.37	25800	0	25800
2	59	3-5	SEARS DR	DUFFY, THOMAS	3.36	150400	0	150400
2	59	3-6	65 SEARS DR	DUFFY, THOMAS	28.27	143800	68400	212200
2	59	3-1	15 SEARS DR	DUFFY, THOMAS, TTEE	3.89	152000	358700	523100
12	3	4	714 OLD NEW IPSWICH RD	DUFRESNE, PETER M & GAIL E	9.80	88400	94300	186900
23	1	30	56 TICO RD	DUMAIS, ROGER P. & KRISTEN L.	1.69	63800	165800	242300
3	15	4-1	513 MAIN ST	DUMONT, JR, JAMES M	2.20	65600	87900	155000
3	29	2	11 DANFORTH RD	DUMONT, MICHAEL W & BUTRIE, MELISSA A	5.20	73600	74800	150900
2	47	3	44 DALE FARM RD	DUNBAR, DAWN M	2.20	59100	157000	219400
45	105		17 SPRUCE AVE	DUNCAN, DAYTON R & DIANNA R	0.45	49000	0	55700
45	104		25 SPRUCE AVE	DUNCAN, DAYTON R & DIANNE R	0.45	53900	92600	153700
45	113		FLORENCE AVE	DUNCAN, DAYTON R & DIANNE R	0.45	9800	0	12500
45	99		SPRUCE AVE	DUNCAN, DAYTON R & DIANNE R	0.06	200	0	29000
45	98		SPRUCE AVE	DUNCAN, DAYTON R & DIANNE R	0.34	1000	0	3700
45	98	1	SPRUCE AVE	DUNCAN, DAYTON R & DIANNE R	0.06	300	0	3000
45	103		SPRUCE AVE	DUNCAN, DAYTON R & DIANNE R	0.22	4400	0	7100
6	49	1	59 HUNT HILL RD	DUNSTAN, LYNDA ANN & CATHERINE BREWER & WILLIAM D	16.30	79820	94500	177520
10	27	2-7	66 HIGHLAND DR	DUNTON, PAUL S & PAMELA J	0.91	58800	93900	170800
48	74		77 THAYER RD	DUPRE, RICHARD C. & JEAN M.	0.50	50000	126400	177100
1	15		142 ROBBINS RD	DURFEE, RONALD J & MARY T	4.00	71000	108900	180500
50	16		83 TAGGART CIR	DURHAM, JAMES S & SHARYN W	1.02	79400	132900	212500
7	86	5	56 PERRY RD	DURLING, RUSSELL L. JR. & MARY C.	5.50	75500	132600	211200
46	10		52 FLORENCE AVE	DURNAN, JAYMIE A. & BRUNEAU, WENDY L.	0.28	114000	85800	208300
2	59	T099	40 MAPLE DR	DUVAL, DAVID A. & MARY LOU	0.00	0	43400	44300
46	2		10 FLORENCE AVE	DUVAL, III, JOHN H & WENDY L	0.11	40300	85100	128100
18	10		20-22 LAPHAM LN	DUVERNAY, DAVID E. & RAE A	1.80	286700	139600	428000
45	106		9 SPRUCE AVE	DWIRE III, JESSE E. & JESSE E DWIRE IV	0.45	49000	46000	100800
5	10	3	158 ABEL RD	DWYER, SEAN C., MITCHELL & MANZALL	2.13	65400	99300	180600
8	16	3-3	42 CROSS ST	EATON, TINA I	2.97	66900	149200	217700
40	15		65 PINE EDEN RD	ECKSTEIN, ERIC P & MELISSA L A	0.17	169200	23300	194700
2	59	T079	5 OAK DR	EDDINGS, RIELY A.	0.00	0	38700	40000
13	5		3 MARINA WAY	EDMUND, KEITH A	0.82	51000	62900	116400
49	11		56-58 TWIN COVES DR	EDWARDS, BRUCE R. & JUNE E.	0.75	137500	228900	370200
7	26	44	29 FOLIAGE WAY	EGAN, ROBERT SCOTT & LENNON, ARWYN	3.10	68300	101500	174800
1	10	4	33 DARIA DR	EICHER, CHARLES & CARLEEN	1.55	69500	199200	268700
6	37		23 MIDDLE WINCHENDON RD	EICHNER JR., EDWARD J.	1.23	61900	64200	128200
31	6		1134 NH RT 119	ELEFTHERIOU, HARRIET	3.42	85600	278100	384100
23	6		12 EAST MONOMONAC RD	ELEFTHERIOU, HARRIET & ELEFTHERIOU, PETER	2.24	65700	102500	171600



Map	Lot	Unit	Address	Owner	Acres	Land	Building	Total
2	52	1-1	366 MIDDLE WINCHENDON RD	ELLIOTT, SHARON A & LARRY E & DALTON, ELEANOR	2.10	65300	74900	177800
34	22		96 RED GATE LN	ELLIS, MICHEL A. & SHEILA R.	0.46	147600	56500	230800
2	41	3-2	66 RAND RD	ELLIS, SCOTT & KATHLEEN	4.29	71900	110500	182800
47	52		3 SHARON PL	ELLSWORTH, MICHAEL B	0.23	44300	44200	88800
7	2	4	179 GODDARD RD	EMELO, DEAN	4.01	71000	121400	194100
10	27	2-9	54 HIGHLAND DR	EMELO, DEAN	0.95	59800	84000	144200
49	22		52 GOLF COURSE LN	EMERSON, RUSSELL & BARBARA	0.51	125500	52500	182600
6	67	2	1121 NH RT 119	EMERSON, SUSAN	16.02	59141	186100	260741
11	38	1	123 SHAW HILL RD	EMERY, EDWARD M. & NEVA M.	0.92	59100	110200	169300
11	23		SHERWIN HILL RD	ENGELBERT, CHANDRA	22.00	2398	0	2398
49	20	1	45 KAWL RD	ENMAN, JOHN T. & JEAN B. - REV. TRUST '95	1.25	155000	261400	433200
2	59	T008	9 SUNSET DR	EPPS, JR., FRANKLIN	0.00	0	49500	50500
35	5		78 KIMBALL RD	ERRAMILI, SUDARSHAN & LAKSHMI	0.48	136400	125900	263900
47	65		8 SHARON PL	ERVIN, JULIE A & LIND, JOHN E	0.46	49200	32700	82900
7	84		9 CONVERSEVILLE RD	ESPOSITO, WILLIAM G. & MARY L.	5.00	74000	170700	256100
2	9	1-1	219 RAND RD	ESSINGER, GREGORY R & EMILY A	2.11	65300	138000	203300
19	21		LAKE MONOMONAC	ESTABROOK, GORDON D. & ALMA B.	0.12	21500	0	21500
19	16		150 WELLINGTON RD	ESTABROOK, GORDON D. & ALMA B.	39.74	110015	112700	227215
6	26	3C10	48 CROMWELL DR #10	EVANS, GAYLE	0.00	0	161800	161800
39	11		172 KIMBALL RD	EVANS, MARK P.	0.26	118000	100700	225300
2	59	T096	52 MAPLE DR	FABIANO, DEBRA J.	0.00	0	50700	59100
15	38		378 EAST MONOMONAC RD	FABIANO, GEORGE R, TTEE	0.22	231000	100900	334600
39	30		108 KIMBALL RD	FAGERQUIST, BRUCE A. & SHARON A.	0.24	122900	50500	176300
45	39		38 HEMLOCK AVE	FALCONE, JR, JOHN L & KAREN L	0.40	120000	40900	164400
45	40		HEMLOCK AVE	FALCONE, JR, JOHN L & KAREN L	0.43	4900	0	4900
45	41		HEMLOCK AVE	FALCONE, JR, JOHN L & KAREN L	0.45	9800	0	9800
45	36		HEMLOCK AVE	FALCONE, JR, JOHN L & KAREN L	0.05	2000	0	2000
45	37		HEMLOCK AVE	FALCONE, JR, JOHN L & KAREN L	0.04	4000	0	4000
45	34		HEMLOCK AVE	FALCONE, JR, JOHN L & KAREN L	0.11	300	0	300
45	35		HEMLOCK AVE	FALCONE, JR, JOHN L & KAREN L	0.14	400	0	400
45	38		HEMLOCK AVE	FALCONE, JR, JOHN L & KAREN L	0.04	10000	0	10000
45	42		HEMLOCK AVE	FALCONE, JR, JOHN L & KAREN L	0.45	1400	0	1400
45	33		HEMLOCK AVE	FALCONE, JR, JOHN L & KAREN L	0.08	200	0	200
4	38		233 NH RT 119	FANELLI, MARK	31.90	143978	577700	739578
43	1	15	85 WOODBOUND RD	FANEUFF, KEITH R. & MICHELLE A.	0.83	56900	121000	186200
2	10	2	101 ROBBINS RD	FANEYTTTE, IVAN E & TRACY A	2.00	65000	82600	148300
22	12		118 SWAN POINT RD	FARIA, CHARLES O & ISABELLE L	2.23	91700	92600	210000
4	2	1	OLD ASHBURNHAM RD	FARMER, J. FORBES & MARABETH M	5.60	69300	0	69300
4	2	2	303 OLD ASHBURNHAM RD	FARMER, J. FORBES & MARABETH M	4.97	71715	116000	190715
15	39		376 EAST MONOMONAC RD	FARO, SALVATORE P. & LORRANIE A.	0.25	201100	100300	304300
7	33		21 PINE TERRACE	FARR, WILLIAM H. & VIRGINIA M.	0.46	49200	88600	139500
2	59	T094	62 MAPLE DR	FARRAR, BARBARA & BRUNT, DEBORAH	0.00	0	52900	54400
5	9	8	219 ABEL RD	FARRIS, II, BRUCE W & LAKE, ANNE B	3.62	69600	156900	226500
2	7	2	263 ROBBINS RD	FAVART, EDWARD E	30.00	60908	308200	369108
7	26	39	14 FOLIAGE WAY	FEDERAL HOME LOAN MORTGAGE CORP	1.09	61400	106500	172700
30	30		14 SANDY COVE RD	FEDERAL NATIONAL MORTGAGE ASSN	0.38	83300	59600	143700
26	14		71 EAST MAIN ST	FEDERAL NATIONAL MORTGAGE ASSN	1.40	62600	173500	236100
10	10	2	129 MOUNTAIN RD	FELDMAN, RICHARD & JACQUELINE	8.41	110200	311000	425400
31	1		1180 NH RT 119	FENTON, SHAWN P & MEGAN C	0.70	60800	64400	135800
7	26	6	146 BIRCH DR	FERGUSON SR., DAVID R.	1.01	61000	97800	164900
6	91	6	22 LORD BROOK RD	FERGUSON SR., DAVID R.	2.10	65300	117800	183100

Map	Lot	Unit	Address	Owner	Acres	Land	Building	Total
48	59		76 THAYER RD	FERLAND, ARTHUR & PATRICIA	0.32	46400	0	46400
39	25		126 KIMBALL RD	FERRAGAMO, ROBERT A. & GRETCHEN S. RICHARDS	0.31	127100	76600	203700
46	7		30 FLORENCE AVE	FERRON, KENNETH R & PATTI P	0.08	44000	51600	100500
34	46		RED GATE LN	FERWERDA, MARTIN JR.	0.36	1100	0	1100
23	1	31	46 TICO RD	FEYRER, TODD E. & JENNIFER L.	1.92	64700	137700	215000
7	86		24 PERRY RD	FIANDACA, JANICE M & RHEAUME, LEO C	5.06	67700	64300	133000
34	2		192 RED GATE LN	FILES, TERRY H & SANDRA H	0.60	124800	90000	217700
1	5	2	ROBBINS RD	FINCH, HENRY J. & HELEN J.	4.30	774	0	774
1	14	1	OLD MILITARY RD	FINCH, HENRY J. & FINCH, DOUGLAS	11.00	1980	0	1980
10	21	18	168 PINE EDEN RD	FINCH, HENRY J. & HELEN J.	0.00	0	17200	17200
1	5	1	ROBBINS RD	FINCH, HENRY J. & HELEN J.	2.10	378	0	378
1	5		ROBBINS RD	FINCH, HENRY J. & HELEN J.	8.60	1651	0	1651
7	6		90 GODDARD RD	FINCH, WILLIAM & MARGARET	2.64	66900	103400	181500
5	10	1	198 ABEL RD	FINETHY, ROBERT W & JACQUELINE	18.80	66075	76200	160975
27	7		196 MAIN ST	FINLEY, SCOTT C.	0.25	45000	213100	258100
21	17		31-35 HERON POINT RD	IORELLI, ARTHUR C, TTEE	8.50	360800	428900	797800
28	7		155 MAIN ST	FIRST CONGREGATIONAL CHURCH & SOCIETY	4.12	71400	258700	341700
48	72		40 THAYER RD	FISHER, BRYON H. & SOULE, KAREN KAY	0.34	46800	102700	150700
10	21	5	107 PINE EDEN RD	FISHER, CLARE B. & FISHER, NOEL F; FISHER, GARY A	0.00	0	26900	27300
43	1	21	50 BLAKEVILLE RD	FISHER, R. WILLIAM & SALLY	0.93	148300	125400	282500
17	14		110 LACHANCE DR	FISHER, WILLIAM H. & MARY LOUISE	0.47	233600	64800	298400
6	54	2	230 MIDDLE WINCHENDON RD	FISK, ERIC C. & CAROL A.	2.01	65000	123500	190700
10	27	1-2	96 OLD JAFFREY RD	FITZGERALD, THOMAS W & JANET L	3.01	68000	185700	253700
5	16		37 ABEL RD	FLAGG, JONATHAN G. & DIANE L.	2.61	66800	83800	190500
45	5		8 LAKE DR	FLANAGAN, THOMAS J. TRUSTEE	0.34	46800	51400	98600
22	3		5 COVE RD	FLEET NATIONAL BANK, TTEE	0.53	265700	72100	338400
14	58		MA/NH STATE LINE	FLEMING, GARY W & SUZAN M	0.15	22100	0	22100
14	38		LACHANCE DR	FLETCHER, AILEEN A. TTE	0.62	12600	0	12600
14	45		38 LACHANCE DR	FLETCHER, AILEEN A. TTE	0.70	283500	47100	332200
4	44		133 TAMARACK WAY	FLETCHER, ALFRED W. & LINDA M.	28.00	90764	214700	322864
45	2		LAKE DR	FLUET, JEFFREY E. & AMY	0.38	9500	0	9500
1	10	18	55 DARIA DR	FLUETTE, REMI P & KELLY W	1.31	68500	189700	261000
6	18	1	462 US RT 202	FOGG, EVELYN R	6.20	186300	387600	792200
6	19		NH RT 119	FOGG, EVELYN R.	20.00	194500	0	194500
32	12		1410 NH RT 119	FOGG, EVELYN R.	8.00	76500	100800	178100
35	3		88 KIMBALL RD	FOGG, EVELYN R.	0.33	128200	113100	241300
5	8		189 ABEL RD	FOGG, GEORGE L & THERESA L	0.70	51300	118900	170200
8	16	2	141 BANCROFT RD	FOGG, TERENCE J.	10.20	89600	114500	204100
39	7		KIMBALL RD	FOLSOM, PHILIP A. & JANUARY	0.47	49400	0	52400
39	24		128 KIMBALL RD	FOLSOM, PHILIP A. & JANUARY	0.26	124300	81300	205900
25	19		62 NORTH ST	FORD, DANNY R	10.10	89300	94800	199100
25	19	1	NORTH ST	FORD, DANNY R	0.80	1200	0	1200
3	4	4-2	548 MAIN ST	FORD, ROBERT N.	2.49	66500	106100	179800
2	59	T010	27 SUNSET DR	FOREST, GEORGIANNA L, TTEE	0.00	0	97300	98000
14	39		32 TROUT LN	FORGET, RAYMOND A & BARBARA J	0.62	68100	145800	214800
34	18		110 RED GATE LN	FORREST, RUTH S & JAMES A	1.14	184800	180600	366300
11	32		CATHEDRAL RD	FORRY, DAVID L. & KATHRYN C.	2.10	6300	0	6300
14	14		81 PARADISE ISLAND RD	FORTE, DORIS L.	0.50	262500	79900	344800
23	1	5	WELLINGTON RD	FORTIER, JOSEPH J. & SUSAN B	0.75	16500	0	29100
23	1	4	330 WELLINGTON RD	FORTIER, JOSEPH J. & SUSAN B	0.73	54600	95700	162900
19	8		48 COOT BAY DR	FOUGERE, DANIEL J.	0.25	236300	158500	396800

Map	Lot	Unit	Address	Owner	Acres	Land	Building	Total
7	17	1	26 CATHEDRAL RD	FOUGERE, DANIEL J.	2.13	65200	83000	148200
37	22	3	332 US RT 202	FOURNIER, CAROL MAHLSTEDT- FOYE, JOHN L	1.06	220400	152600	379500
6	60		124 TODD HILL RD		0.50	60000	82200	143000
14	35		LACHANCE DR	FRANCOEUR, JAMES & PATRICIA	0.78	72400	0	72400
14	50		24 LACHANCE DR	FRANCOEUR, JAMES & PATRICIA	0.41	253100	167800	426500
9	20	A	54 UNIVERSITY DR	FRANKLIN PIERCE UNIVERSITY	0.00	0	57400	4292200
5	38		FRENCH FARM RD	FRANKLIN PIERCE UNIVERSITY	194.00	28353	0	28353
6	9		THOMAS RD	FRANKLIN PIERCE UNIVERSITY	1.20	61800	0	61800
6	10		THOMAS RD	FRANKLIN PIERCE UNIVERSITY	3.75	70300	0	70300
6	25		OLD FITZWILLIAM RD	FRANKLIN PIERCE UNIVERSITY	200.00	85554	0	85554
10	12		10 UNIVERSITY DR	FRANKLIN PIERCE UNIVERSITY	45.00	138274	744400	910274
36	4		40 UNIVERSITY DR	FRANKLIN PIERCE UNIVERSITY	1.25	62000	238000	304800
10	18		MOUNTAIN RD	FRANKLIN PIERCE UNIVERSITY	29.00	878	0	5878
9	10		339 MOUNTAIN RD	FRANKLIN PIERCE UNIVERSITY	7.00	220100	510600	738500
9	20		342 MOUNTAIN RD	FRANKLIN PIERCE UNIVERSITY	402.00	2166072	33222200	37182272
10	11		WARREN RD	FRANKLIN PIERCE UNIVERSITY	80.00	207514	0	207514
10	16		MOUNTAIN RD	FRANKLIN PIERCE UNIVERSITY	16.00	107000	0	107000
5	36		NH RT 119	FRANKLIN PIERCE UNIVERSITY	27.00	4779	0	4779
10	17		162 UNIVERSITY DR	FRANKLIN PIERCE UNIVERSITY	104.00	905441	4053300	5093441
11	11	1	183 CATHEDRAL RD	FRANKS, ANNETTE R	1.09	61400	108800	172200
3	92	1	352 MAIN ST	FRASER, JAMES & SUSAN	1.50	56700	92200	158000
28	12		46 BUTTERFIELD RD	FREDA, NICHOLAS F. & CYNTHIA L.	1.04	61200	122800	201100
24	12	2	12 FARRAR RD	FREDERICK III, JEROME W. & THERESA M.	1.60	63400	86200	150700
6	31	3	38 ELMI DR	FRENCH, DAVID C. & DEBORAH L.	3.80	63900	219000	290300
27	18		9 SURRY PARK	FRENCH, ISAAC P & ELIXABETH M	0.39	47800	56100	105500
47	2		CONTOOCOOK LAKE	FRENCH, SCOTT F. & RITA L.	0.75	5800	0	5800
47	7		39 MONADNOCK RD	FRENCH, SCOTT F. & RITA L.	0.57	51400	21200	72800
47	8		DESCHENES RD	FRENCH, SCOTT F. & RITA L.	0.27	2300	0	2300
28	15		64 PAYSON HILL RD	FRENCH, STEVEN P. & ALICE M.	1.10	61400	57700	133600
43	1	11	34 JOWDERS COVE RD	FRIES, JOHN E JR & FRIES, ANNE K, TTEES	0.82	56700	122400	196600
34	10		150 RED GATE LN	FROST, THOMAS & WENDY	0.79	168000	114800	292300
2	59	T070	6 COUNTRY MEADOWS DR	FRYKLUND, SHIRLEY & FRYKLUND, RUSSELL & GLYNN, NANI	0.00	0	46400	47300
6	54	1-10	16 TERVO RD	FULCHINO, DAVID	1.89	99400	183600	283900
6	49	4	6 ROMANO AVE	FULLER, LIANNE P. & BURNS, JEFFREY R.	1.78	57700	101000	158700
14	36		29 LACHANCE DR	FURMAN, KAREN B & GRANT L	0.67	64100	145300	209400
25	10	2	15 NORTH ST	GAGNE, RAYMOND D & ANNETTE M	2.25	65800	132800	199400
7	62		54 CUTTER HILL RD	GAGNON, ANDRE L. & NANCY	2.84	67500	127000	199600
1	14		130 ROBBINS RD	GAGNON, DORIS L.	4.00	71000	103100	174700
10	38	1	41 COUNTY RD	GAGNON, EDWARD N. & MARTHA S.	3.44	69300	124900	208000
7	73		NH RT 119	GAGNON, MARLENE A.	0.73	24600	0	24600
7	70		851 NH RT 119	GAGNON, MARLENE A.	3.00	61500	61500	123800
4	16		64 OLD ASHBURNHAM RD	GAGNON, MAURICE R. & BARBARA R., TTE	4.00	71000	76300	194400
6	99	3	US RT 202	GALAXY NORTH, LLC	12.80	239100	0	239100
8	17		68 CANDLELIGHT RD	GALLANT III, WALTER B.	3.00	68000	75300	155900
10	21	4	115 PINE EDEN RD	GANNON, WANDA	0.00	0	79500	79500
7	26	13	144 BIRCH DR	GANOE, JAMES & CHRISTINE	1.60	63400	94700	163000
10	47	12	66 FOX RUN LN	GAOUILLE, DAVID M. & VICTORIA E.	2.30	74200	134800	209400
39	17		144 KIMBALL RD	GARCIA, KATHLEEN A	0.40	132000	48700	189400
8	35		29 PORTER HILL RD	GARDNER, ELIZABETH J	111.50	84710	83000	173110
8	7	4	24 WALLACE RD	GAREY, KEVIN L. & LESLEY P.	5.20	74600	131400	206200
7	26	52	28 EMERSON LN	GARLAND, MATTHEW & CATHERINE A	1.66	94700	159800	261300

Map	Lot	Unit	Address	Owner	Acres	Land	Building	Total
7	26	51	EMERSON LN	GARLAND, MATTHEW & CATHERINE A	1.13	107600	0	111600
1	10	24	48 DARIA DR	GASCO, STEPHEN A & LYNN M	1.54	69500	170900	243200
6	26	3C-2	50 CROMWELL DR	GAUDET, MATTHEW	0.00	0	136700	136700
50	2		1857 NH RT 119	GAUTHIER, ALFRED P. & CAROL A.	3.24	62200	122600	213800
6	71	3	81 FITZGERALD RD	GAUTHIER, DARRYL D. & HOLOMBO, JENNIFER L.	6.00	70643	206900	280943
6	49	3	107 HUNT HILL RD	GAUTHIER, GORDON H. & KAREN L.	2.07	65200	92700	160400
6	21		1523 NH RT 119	GAUTHIER, NANCY I.	2.20	59100	44200	104900
50	50		1835 NH RT 119	GAUTHIER, STEVEN R.	2.57	60200	124200	184400
8	33		PIP RUSSELL RD	GAVRIN, EDWARD S.	22.00	105500	0	105500
6	72	1	57 FITZGERALD RD	GAY, STEPHEN F & SANDRA E SHEPHARD	1.60	63400	93100	163800
5	10	A	ABEL RD	GEBO, LORRAINE Z. & DANIEL T.	24.00	72000	0	75100
5	10	B	204 ABEL RD	GEBO, LORRAINE Z. & DANIEL T.	9.00	86000	109400	199500
45	114		32 SPRUCE AVE	GEIGER, MARK J. & KELEN K.	0.45	53900	66100	124500
45	116		SPRUCE AVE	GEIGER, MARK J. & KELEN K.	0.18	1300	0	4000
10	5	3	88 WOODBOUND RD	GESSLER, JASON A & FRANCINE J	5.00	73600	117700	193200
18	11		18 LAPHAM LN	GELBER, SHARI I, TTEE	0.65	236800	134800	371900
18	12		16 LAPHAM LN	GELBER, SHARI I, TTEE	0.65	222600	17200	239800
25	10	3	27 NORTH ST	GELORAN, RICHARD A & ELIZABETH J	2.00	65000	167700	234900
14	34		LACHANCE DR	GENDRON, MICHAEL & PATRICIA	0.76	71800	0	71800
14	51		22 LACHANCE DR	GENDRON, MICHAEL & PATRICIA	0.35	246800	59200	308800
14	37		LACHANCE DR	GENOVESE, RICHARD	0.62	13700	0	13700
14	47		36 LACHANCE DR	GENOVESE, RICHARD E	0.75	288800	0	288900
14	46		LACHANCE DR	GENOVESE, RICHARD E.	0.21	23100	0	23100
17	1	2	166 HUBBARD HILL RD	GENTES, VIVIAN L.	1.78	64100	92700	156800
33	16		33 WEST MAIN ST	GENTILE, DEBRA	2.75	67300	70400	154500
2	24		151 HOMESTEAD LN	GEORGE, EILEEN GORSKI	24.00	19600	44800	69600
25	23		25 EAST MAIN ST	GERARD, ROSEMARY & JENNIFER	0.64	52800	76400	129300
13	31		32 MONOMONAC TER	GERBRANDS, GERALD R	1.47	77600	66500	146900
2	17	2	113 RAND RD	GERMANO, JOHN R. & KRISTINA M.	2.05	65200	155700	223700
12	2		565 OLD NEW IPSWICH RD	GIBBONS, TERENCE & SCHIEB-GIBBONS, BARBARA R	2.81	67400	123800	195500
1	10	1	15 DARIA DR	GIBSON, BRENDA L, TTEE	1.92	71200	242200	332000
1	10	14	52 CAMRI CT	GIBSON, CASEY & SHERYL	4.10	77800	192300	270100
47	54		65 LOOP RD	GIGUERE, TONY & APRIL	0.17	42300	52200	102100
2	59	T064	28 COUNTRY MEADOWS DR	GILMAN MARILYN A & HARRY A	0.00	0	40500	41600
6	30		NH RT 119	GILMORE MARY G TTEE	14.00	2360	0	2360
33	25		1382 NH RT 119	GILMORE MARY G TTEE	7.08	73700	140600	226900
33	25	1	10 CIDER MILL LN	GILMORE, CHRISTOPHER & KARI	0.32	46400	90500	138300
3	10	1	21 HUBBARD HILL RD	GIRARD, RANDAL E & CATRINA J	2.49	66500	115300	209700
50	8		27 TAGGART CIR	GIWA, KAYODE	1.06	79600	176100	255700
6	91	3	48 LORD BROOK RD	GLEASON, WAYNE & WILDER, KATHLEEN V.	8.30	83900	155000	243400
6	26	3C	42 CROMWELLDRIVE	GLENN RAICHE & ASSOCIATES, LLC	12.34	0	0	0
7	1	1	130 GODDARD RD	GODDARD JR., ROLAND C. & LORRAINE E.	6.30	116900	142100	259900
7	44	3	286 OLD NEW IPSWICH RD	GODDARD, CHARLES S & LINDA L	2.00	65000	188500	253500
7	1	2	128 GODDARD RD	GODDARD, EARL R. & LAURA J.	7.00	119000	106000	226300
38	1		343 US RT 202	GODDARD, REUBEN	0.60	46800	69300	117500
2	62		660 FORRISTALL RD	GOGOLIN, JEAN K, TTEE	5.00	74000	117000	206300
2	59	T038	13 COUNTRY MEADOWS DR	GOGUEN, GERARD & JACQUELINE	0.00	0	41100	44200
1	8		300 ROBBINS RD	GOKEY, DONALD W. & DEBORAH G.	9.00	86000	130600	272000
3	75		61 EAST MONOMONAC RD	GOLISANO, ARMONDO & MARGARET	20.92	65905	216400	284005
1	10	20	68 DARIA DR	GONG, GEORGE & ROTINA L	2.13	71900	200500	273900
6	54	1-20	46 JERICHO RD	GONSALVES, JR, RAYMOND&ESTHER	1.80	98800	201000	302600

Map	Lot	Unit	Address	Owner	Acres	Land	Building	Total
6	42	1	12 HUNT HILL RD	GOODALL, CATHERINE A	7.40	120200	162800	285700
2	41A		FORRISTALL RD	GOODALL, ROBERT E & JOAN C	38.00	6422	0	6422
2	41A	3	FORRISTALL RD	GOODALL, ROBERT E & JOAN C	1.52	59900	0	59900
2	41A	1	729 FORRISTALL RD	GOODALL, ROBERT E. & JOAN C.	3.12	68400	163400	242600
3	28		420 MAIN ST	GOODNOW, SHAROLYN A	0.84	57200	81400	149600
14	19		74 PARADISE ISLAND RD	GOODRICH JR., BURTON E. & JANET E.	0.68	225200	125300	362800
11	4	1	230 FITZGERALD RD	GOODSPEED, RICHARD W & EVELYN R	3.85	101600	169400	306700
10	3	2-2	FITZGERALD RD	GOODSPEED, RICHARD W & EVELYN R	4.09	19200	0	19200
2	1		423 ROBBINS RD	GOODWIN, JOHN E. & NANCY C.	2.00	65000	82500	150400
50	52-2	8-8	14 CATTAIL CIRCLE	GOODWIN, JR, CHARLES W & BARBARA L	0.00	0	164600	165600
27	33		27 LORD BROOK RD	GORDON, BRUCE A & IRENE M	1.38	62500	81300	144000
33	14	1	20 WEST MAIN ST	GORDON, PETER U. ESTATE & JANET B.	2.50	66500	118200	185400
2	42	2	DALE FARM RD	GORMAN, JASON	7.00	145000	0	145000
4	12		24 MAPLEWOOD DR	GORMAN, JASON	18.00	67064	55900	127764
1	11	5	LITTLE MEADOW BROOK	GORMAN, JASON	5.91	76700	0	76700
4	57		WEATHERBEE HILL RD	GORMAN, JASON	5.56	69200	0	69200
2	62	3	634 FORRISTALL RD	GORMAN, JASON	2.02	65100	151600	271100
7	58		72 OLD NEW IPSWICH RD	GOSLING, MARJORIE, TTEE	5.70	76100	165000	255300
45	26		5 LAKE DR	GOSSELIN, PAUL R & JOANNE	0.46	123000	60400	183400
14	27		9 MONOMONAC TER	GOUDREAU TTEE, ALBERT & LUCILL	0.52	264600	90200	356800
34	16		120 RED GATE LN	GOULD, CONSTANCE, TTEE	0.32	139200	39200	178400
2	59	T109	57 MAPLE DR	GOULETTE, DONALD J & DENISE M	0.00	0	43500	44100
9	12		436 INGALLS RD	GOUNDRY, ROBERT A. TRUSTEE	56.99	48076	232000	282276
9	16		INGALLS RD	GOUNDRY, ROBERT A. TRUSTEE	106.55	5195	0	5195
6	26	3C-1	50 CROMWELL DRIVE #1	GRADY, ROBERT J & JEAN B	0.00	0	161700	161700
1	11	4	111 SUNRIDGE RD	GRAFF, JOHN A & HEIDI B	3.80	96400	199600	308400
39	2		105 KIMBALL RD	GRAHAM, SARAH E & DAVID C	0.23	53600	116900	170500
43	1	22	48 BLAKEVILLE RD	GRAINGER, LEONA M. & JOSEPH F.	0.92	133000	116100	255700
11	4	2	220 FITZGERALD RD	GRALA, LOIS	6.84	104466	300400	407466
3	33	1	173 WELLINGTON RD	GRANDMONT, DANIEL & ALICE	26.13	69343	179300	251643
7	47	3	265 OLD NEW IPSWICH RD	GRANT, MARTHA-ANNE WHITNEY, TTEE	10.01	187084	299300	493984
9	7	4	1806 NH RT 119	GRANT, WARREN A & BATCHELLER, DIANA M	22.00	150628	113600	279428
7	22		92 OLD CATHEDRAL RD	GRASON, JORDAN	4.00	71000	102800	174400
7	23		OLD CATHEDRAL RD	GRASON, JORDAN	0.12	400	0	400
19	34		71 CONIFER RD	GRASON, RUFUS L & SHARON P	3.25	345100	140400	495200
6	3		213 THOMAS RD	GRASON, RUFUS L. & SHARON P.	6.00	77000	0	81300
6	92	2	288 MAIN ST	GRAVES, GLEN H. & BETSY L.	5.10	74300	127900	217100
21	3		49 CONIFER RD	GRAY, BRADFORD F. & STEPHEN W. GRAY	0.22	231000	54900	296300
6	31	2	37 ELMI DR	GRAY, DAVID & SUSAN	7.90	76200	183700	287200
13	26		48 DOLLY LN	GRAY, JOHN H. & MARIA LOURDES	3.60	248100	110600	384400
6	31	1	35 ELMI DR	GRAY, MATTHEW CARL & JENNIFER E. BLANCHARD	4.50	66000	156600	226200
21	10		19 BLUEBERRY LN	GREAVES, MICHAEL D & MARILYN H	0.27	238400	54600	295600
47	44		CHESHIRE RD	GRECO, FRANK S & MARTHA A	0.23	4400	0	4400
47	48		SHARON PL	GRECO, FRANK S & MARTHA A	0.17	4200	0	4200
47	64		LOOP RD	GRECO, FRANK S & MARTHA A	0.06	4000	0	4000
2	59	T012	37 SUNSET DR	GREEN, LAURIE & PLICHTA, DANIEL J	0.00	0	12500	12900
7	2	3	171 GODDARD RD	GREENE, GARY M & JANET A	12.70	68100	180700	251900
17	10		30 SYBIL LANE	GREENSPAN, PETER T. & BARBARA M.	0.93	280400	110400	394000
2	10	4	119 ROBBINS RD	GREENWOOD, CHARLES E. & DENISE M.	5.00	74000	123800	223200
10	35		12 WHITNEY LN	GREGORY, ELIZABETH	2.16	41200	39700	80900
45	109		WOODBOUND RD	GREGORY, FRANCINE G.	0.10	4000	0	6700

Map	Lot	Unit	Address	Owner	Acres	Land	Building	Total
45	110		9 FLORENCE AVE	GREGORY, FRANCINE G.	0.45	49000	82600	134300
45	68		COCHRANE DR	GREGORY, GEORGE W. & JEAN L.	0.45	1400	0	1400
48	68		4 NAGLE WAY	GREGORY, JARROD A & FORTE, HEATHER E	1.41	62600	104800	173700
26	4		66 EAST MAIN ST	GREGORY, LEWIS & LYNN	0.70	54000	98800	153900
7	50	1	27 RED GATE LN	GREIG, JASON T	12.40	96200	74000	170200
4	3	2-2	19 HERITAGE DR	GRIDLEY, GEORGE W & CHARLENE E	2.06	65200	146700	211900
1	10	17	22 CAMRI CT	GRIER, GLEN CHIP	1.98	71400	175500	249700
46	8		40 FLORENCE AVE	GRIER, JAMES R. & SHARON L.	0.30	115000	241300	363900
46	9		FLORENCE AVE	GRIER, JAMES R. & SHARON L.	0.06	4000	0	6700
5	16	3	61 ABEL RD	GRIFFIN, KEITH F. & BRENDA J.	2.32	66000	149300	218700
7	83	7	18 ATLANTIC DR	GRISKA, JAN A & MARILYN S	2.17	63500	236800	300300
6	41		109 MIDDLE WINCHENDON RD	GROGAN, WILLIAM J & COLLETON, MARGRET	0.66	63800	88300	155400
45	17		12 YANKEE WHALER RD	GROLL, KATHLEEN	0.50	125000	88200	217400
33	3		100 WEST MAIN ST	GROVER, ARTHUR & GIZELLE	0.57	51400	114600	175700
29	7	1	1035 NH RT 119	GRUBIS, JOHN R. & SUSAN J.	2.30	59400	103600	163300
47	70		24 SHARON PL	GRYBOS, KIMBERLY R & SEAN P	0.34	51500	67500	121800
45	31	A	23 LAKE DR	GUAL, ROBERT F. & WENDY J.	0.26	113000	93600	208200
3	92	2	374 MAIN ST	GUERRA, DARRYL J	8.00	83000	148000	232600
47	12		15 DESCHENES RD	GULLEY, KIMBERLY G	0.15	41700	37100	79100
43	1	25	32 BLAKEVILLE RD	GUPTIL, WILLIAM S & NANCY M, TTEES	0.95	59800	74800	142000
2	65		592 FORRISTALL RD	GUPTILL, ARTHUR & CHRISTINE A	18.14	60636	113700	191036
4	24		NH RT 119	GUTTERIDGE, ANDREW H.	13.71	84148	0	89048
25	20		5 EAST MAIN ST	GUTTERIDGE, JEANNETTE G, TTEE	1.33	62300	128800	194400
7	93		FIELDSTONE LN	GUTTERIDGE, JR, DOUGLAS H	33.00	5300	0	5300
25	22		17 EAST MAIN ST	GUTTERIDGE, JR, DOUGLAS H	0.34	46800	80300	127100
25	11		16 FIELDSTONE LN	GUTTERIDGE, JR, DOUGLAS H	27.90	79462	299900	394962
22	6		14 ROCKY RD	GUTTERIDGE, JR., DOUGLAS H	0.36	198500	0	199400
2	59	T035	19 PARK DR	GUYETTE, BEVERLY	0.00	0	29900	30200
39	27		118 KIMBALL RD	HACKETT, JAMES & ROBERTA	0.20	113300	47400	160700
24	12	3	18 FARRAR RD	HACKETT, SALLY R. & KENNETH SHANK	1.70	63800	108600	173100
27	3		214 MAIN ST	HADAWAY, DAVID B.	0.42	48400	138400	186800
1	7	2	350 ROBBINS RD	HAGELBERG, DANIEL W & MONICA R	5.02	74100	101600	192100
23	1	2	21 MILLER AVE	HAGSTROM, RONALD J. & JILL L.	0.90	94700	91800	201300
45	3		18 LAKE AVE	HAHNL, JOSEPH M & HACKETT, LAURA J	0.35	11800	118400	130200
6	81	3	59 BUTTERNUT LN	HAKALA, SCOTT & INA	6.30	97400	267400	393200
16	5		103 HUBBARD HILL RD	HALBEDEL, BRIAN C. & EUNICE H.	3.34	69000	88100	157100
11	29		CATHEDRAL RD	HALEY, MARY E	1.00	3000	0	3000
10	7	2	169 SOUTH WOODBOUND RD	HALL, BRUCE W. & VICTORIA S.	4.01	97000	170600	272200
6	76		6 MAIN ST	HALL, BRUCE W.	1.12	61500	121900	192900
50	21		44 TAGGART CIR	HALL, GORDON N & BERNADETTE A	1.12	79900	146700	226600
13	16		59 DOLLY LN	HALLIDAY, PETER M	2.00	58500	0	88100
13	2		1193 US RT 202	HALLIDAY, TIMOTHY	0.80	50600	87800	138900
2	46		DALE FARM RD	HALLIDAY, TIMOTHY	40.00	7680	0	7680
3	10	2	HUBBARD HILL RD	HALLIDAY, TIMOTHY	23.30	4194	0	4194
3	8	4	30 HUGHGILL RD	HALLIDAY, TIMOTHY & ANNE	17.77	106500	269700	420400
3	8	5-3	MAIN ST	HALLIDAY, TIMOTHY & ANNE M	2.05	41	0	41
2	57	2	468 MIDDLE WINCHENDON RD	HALLIDAY, TIMOTHY & ANNE M	1.60	95100	127800	224600
3	8	5-2	MAIN ST	HALLIDAY, TIMOTHY & ANNE M	2.05	41	0	41
3	10	3	HUBBARD HILL RD	HALLIDAY, TIMOTHY & ANNE M	5.02	964	0	964
3	8	5-1	MAIN ST	HALLIDAY, TIMOTHY S & ANNE M	46.92	44666	0	44666
3	4	7	7 DOLLY LN	HALLIDAY, TIMOTHY S & ANNE M	6.49	85000	111200	202600

Map	Lot	Unit	Address	Owner	Acres	Land	Building	Total
3	4	7-1	CAMP ROAD	HALLIDAY, TIMOTHY S, TTEE	1.08	0	0	0
13	4	7-1	DOLLY LN	HALLIDAY, TIMOTHY S, TTEE	1.56	0	0	0
2	57	1	472 MIDDLE WINCHENDON RD	HALLIDAY, TIMOTHY TTEE	1.50	78700	216500	296800
3	8	6	MAIN ST	HALLIDAY, TIMOTHY TTEE	5.30	2253	0	2253
45	53		31 CHESTNUT RD	HALLOCK, GEORGIE A.	0.45	49000	55500	105100
45	45		CHESTNUT RD	HALLOCK, JAMES N. & GEORGIE A.	0.45	9800	0	9800
16	1		72 HUBBARD HILL RD	HALLORAN, KEITH D	9.79	94900	312100	412000
14	3		MONOMONAC TER	HALLORAN, KEITH D & TODD W	0.55	42800	0	42800
34	44		139 RED GATE LN	HALLOWOOD, KENNETH F & ADRIA M	0.75	55000	104900	161000
11	5	1-1	FITZGERALD ROAD	HAMILTON, LIBBY S	30.40	3787	0	3787
11	5	1-2	FITZGERALD ROAD	HAMILTON, LIBBY S	23.70	7906	0	7906
11	5	1	142 FITZGERALD RD	HAMILTON, LIBBY S.	16.60	100416	244700	368116
2	10	6	145 ROBBINS RD	HAMILTON, MARK & ROCHEFORD, REBECCA M	2.02	65100	118500	183600
18	20		255 EAST MONOMONAC RD	HAMILTON, ROBERT A. & RONIELE J.	1.50	63000	96400	160900
3	15	9	58 DANFORTH RD	HAMOLSKY, DAVID J. & TINA L.	5.00	74000	99300	174500
4	29		HAMPSHIRE RD	HAMPSHIRE COUNTRY SCHOOL	19.80	8415	0	8415
4	30	A	18 OLD MILL RD	HAMPSHIRE COUNTRY SCHOOL	0.00	0	191500	191500
8	37	3	BANCROFT RD	HAMPSHIRE COUNTRY SCHOOL	17.80	1531	0	1531
8	37	4	KOSKI RD	HAMPSHIRE COUNTRY SCHOOL	19.40	1668	0	1668
4	30		45 DEER RUN LN	HAMPSHIRE COUNTRY SCHOOL	212.00	107870	220400	328270
8	36		28 PATEY CIR	HAMPSHIRE COUNTRY SCHOOL	189.00	383975	1880400	2313275
8	37	5	HAMPSHIRE RD	HAMPSHIRE COUNTRY SCHOOL	64.60	78555	0	78555
4	29	1	HAMPSHIRE RD	HAMPSHIRE COUNTRY SCHOOL	14.00	5950	0	5950
6	99		752 US RT 202	HANNAFORD BROS.	16.63	996300	3493600	4699600
23	2		18 SWAN POINT RD	HANNON, JANE	1.96	64800	110000	177600
23	1	8	36 MILLER AVE	HANNON, JOSEPH D & DANIELLE R	2.03	67000	199400	269300
23	2	1	SWAN POINT RD	HANNON, JOSEPH DEMPSEY	2.00	65000	0	65000
6	49A	4-1	17 LISA DR	HANNOR ENTERPRISES, LLC	2.83	76000	171800	258500
8	7	3	29 WALLACE RD	HANNU, DAVID E. & MARILYN R.	3.20	68600	100100	172200
50	52	1	1823 NH RT 119	HANNU, DWIGHT & TIFFANY	2.02	58600	97300	156800
7	93	1-B	147 NORTH ST	HANNU, GLEN H. & KELLEY B.	2.10	65300	132800	204700
2	59	T022	54 PARK DR	HANNU, GRANT R & BETHANY K	0.00	0	49300	51900
5	9	1	16 BEAN HILL RD	HANNU, MARK & EEVA	2.63	66900	164000	230900
7	78	1	800 NH RT 119	HANSEN, RONALD & TINA	8.91	79200	113300	195400
10	21	7	136 PINE EDEN RD	HANSEN, RONALD & TINA	0.00	0	114900	116300
40	9		PINE EDEN RD	HANSEN, RONALD G, TTEE	0.37	26100	0	26100
40	18		77 PINE EDEN RD	HANSEN, RONALD G, TTEE	0.50	200000	57600	259300
13	10		18 MARINA WAY	HARBOUR, TODD E & HEATHER A	0.77	196400	96300	294200
13	7		MARINA WAY	HARBOUR, TODD E & HEATHER A	0.23	8000	0	8000
13	9		MARINA WAY	HARBOUR, TODD E & HEATHER A	0.16	20000	0	20000
6	53	3	215 MIDDLE WINCHENDON RD	HARDING, KENNETH W & SANDRA P, TTEES	10.00	89000	179200	304700
7	46		287 OLD NEW IPSWICH RD	HARDY, BRADLEY A. & DEBRA J.	1.20	61800	145000	208000
4	22	7	29 SKYVIEW DR	HARDY, BRADLEY J & CARR, ANDREA	2.69	67100	106700	185700
2	59	T030	20 PARK DR	HARDY, JAMES A & ANNE M	0.00	0	82100	84000
2	71	1	544 FORRISTALL RD	HARMAN, MARYLEE & IDAMAE	18.84	66121	93600	161021
1	11	15-5	37 SUNRIDGE RD	HARMON, HOBART T & SALLY T	3.17	94500	152000	249100
11	22		55 SHERWIN HILL RD	HARPER, ELIZABETH R	22.00	50944	136600	214644
11	2		SHERWIN HILL RD	HARPER, ELIZABETH R	60.40	49592	0	53192
11	2	2	WOODBOUND RD	HARPER, ELIZABETH R	5.60	190	0	190
11	2	3	WOODBOUND RD	HARPER, ELIZABETH R	5.00	160	0	160
1	11	14	SUNRIDGE RD	HARPER, WILLIAM L & MARYANN B	3.60	84955	0	84955

Map	Lot	Unit	Address	Owner	Acres	Land	Building	Total
1	11	12	SUNRIDGE RD	HARPER, WILLIAM L & MARYANN B	3.44	84455	0	84455
1	11	7	SUNRIDGE RD	HARPER, WILLIAM L & MARYANN B	4.23	86855	0	86855
1	11	11	SUNRIDGE RD	HARPER, WILLIAM L & MARYANN B	6.07	92355	0	92355
1	11	15-3	SUNRIDGE RD	HARPER, WILLIAM L & MARYANN B	3.19	83755	0	83755
1	11	10	154 SUNRIDGE RD	HARPER, WILLIAM L & MARYANN B	3.00	94000	266900	423100
3	13	10	555 MAIN ST	HARPSTER, WARREN W. & ARLENE E.	12.18	66222	109000	184822
50	43		148 MEADOW VIEW RD	HARR, DANIEL L. & REGINA M.	1.19	67900	201900	277000
45	4	1	LAKE DR	HARRINGTON JR, RICHARD M & AMY R	0.18	500	0	500
45	4		14 LAKE DR	HARRINGTON JR, RICHARD M & AMY R	0.18	42700	71200	114600
49	10		53 TWIN COVES DR	HARRINGTON, RALPH, MICHAEL, & MARY, TTEE	0.32	116000	68000	185800
15	11		248 FOURTH ST	HARRIS, GREGORY A.	0.11	211600	24300	235900
2	70		560 FORRISTALL RD	HARRIS, LAWRENCE & JUDY	1.22	61900	114800	187500
37	5		64 MOUNTAIN RD	HARRIS, PATRICIA	0.86	184400	82100	273600
2	37	5	20 WOODS CROSSING RD	HARRISON, LINDA & BRUCE	2.20	59100	116000	182500
10	39	1	71 COUNTY RD	HART, CHRISTOPHER & RHIANNON K	0.25	45000	69200	114700
4	22	6	23 SKYVIEW DR	HARTMAN, KIMBERLY A	2.12	65400	117100	196700
2	59	T076	16 MAPLE DR	HARTWELL, FREDDIE A	0.00	0	43800	44400
34	9		158 RED GATE LN	HARVEY, ALAN M, TTEE	1.81	187400	307700	497700
34	11		140 RED GATE LN	HARVEY, ANNE E	0.45	147000	122900	282400
7	45	A	273 OLD NEW IPSWICH RD	HARVEY, KENNETH A	4.20	201600	151800	355400
28	10	3	PAYSON HILL RD	HASBROUCK, WILLIAM G. & EDITH J.	3.50	69500	0	69500
28	10	1	61 PAYSON HILL RD	HASBROUCK, WILLIAM G. & EDITH J.	3.23	68700	843500	924800
14	20		70 PARADISE ISLAND RD	HASELKORN, MARK & SUZANNE	0.68	225200	341200	570800
37	6		MOUNTAIN RD	HASKELL, MARK A.	1.33	122006	0	123806
6	20	2	63 MOUNTAIN RD	HASKELL, MARK A. & TORRI J.	4.20	71600	91700	166900
28	1		46 TODD HILL RD	HASKELL, ROY G. & DENISE A.	4.00	71000	73800	154700
5	21		11 QIMBY RD	HASTINGS JR., FRANCIS G. & KAREN M.	1.20	94500	52700	148000
21	14		CONIFER RD	HASTINGS, DANA B. JR, TTEE	0.59	51800	0	51800
21	9		21 BLUEBERRY LN	HASTINGS, DANA B. JR, TTEE	0.33	60900	0	62200
21	13		14 BLUEBERRY LN	HASTINGS, FLORENCE, TTEE	0.50	65000	71000	144900
6	54	1-22	32 JERICHO RD	HASTINGS, JR, CHARLES A & LUCIE F	1.56	69600	159100	230200
19	28		4 EASTBROOK RD	HASTINGS, JR., DANA B & KATHY M	0.91	231500	110100	344700
19	16	1	3 HUDSON WAY	HATCH, LYDIA & MARTYNUSKA, JEFF	1.23	80500	105700	186200
21	16		9 BLUEBERRY LN	HATHAWAY, DOUGLAS R & TARA	0.43	68000	116800	187000
6	26	3C13	46 CROMWELL DR #13	HAYES, JONATHAN & KNIGHT, LISA	0.00	0	136700	136700
47	32		CHESHIRE RD	HAYES, KENNETH JOSEPH & GAIL G	0.11	2000	0	2000
47	33		20 CHESHIRE RD	HAYES, KENNETH JOSEPH & GAIL G	0.11	40300	35400	79000
7	48		OLD NEW IPSWICH RD	HAYES, RICHARD	85.42	315300	0	315300
3	4	2	486 MAIN ST	HEADLEY, DAVID K.	2.00	65000	91100	156100
17	20		90 LACHANCE DR	HEALEY, ELIZABETH A, TTEE	0.87	304000	39700	345800
17	3		LACHANCE DR	HEALEY, ELIZABETH A, TTEE	0.60	41600	0	41600
14	53		16 LACHANCE DR	HEALEY, JOANNE & GREENBERG, KELLY	0.46	232600	133400	379500
37	14		US RT 202	HEART OF A CHAMPION R E HOLDINGS LLC	0.48	4500	0	4500
37	15		377-385 US RT 202	HEART OF A CHAMPION R E HOLDINGS, LLC	10.05	244700	267700	529300
10	21	10	116 PINE EDEN RD	HEDSTROM, CHRISTOPHER A. & LORI J.	0.00	0	46300	48000
24	9	1	360 NH RT 119	HEFFRON, JANICE	5.13	67900	77100	147200
50	25		29 MONADNOCK VIEW RD	HEHIR, JOHN & AMY B	1.33	82200	182200	265900
7	91		157 PERRY RD	HEIKKINEN, JOHN D, TTEE	26.00	69532	127700	222132
7	90	1	154 PERRY RD	HEIKKINEN, JOHN D, TTEE	2.04	54518	66000	140318
12	6	3	707 OLD NEW IPSWICH RD	HEIKKINEN, JOHN D, TTEE	20.00	115700	234700	393900
11	39		355 OLD NEW IPSWICH RD	HEIKKINEN, JOHN D, TTEE	10.00	89000	91100	208100



Map	Lot	Unit	Address	Owner	Acres	Land	Building	Total
2	59	T112	37 MAPLE DR	HEIL, MICHAEL J. & CAROL A.	0.00	0	53400	55200
5	20	2	32 ABEL RD	HELEMS, JOSEPH A & ELAINE C	2.36	66100	147400	215000
2	59	T029	24 PARK DR	HELMAN, J WILLIAM	0.00	0	105100	107900
7	93	1-A	137 NORTH ST	HELMINEN, JAMES K	2.30	65900	83700	152000
1	10	2	21 DARIA DR	HELSEL, BRADLEY S & JENNIFER A, TTEES	4.10	77800	188200	285700
7	51		143 OLD NEW IPSWICH RD	HENDERSON, ROBERT A	1.69	63800	89300	166800
47	68		18 SHARON PL	HENDERSON, ROBERT A	0.11	40300	35700	76000
45	8		95 LOOP RD	HENDERSON, ROBERT A	0.62	52400	68000	120400
47	41		64 LOOP RD	HENDERSON, ROBERT A	0.23	44300	45300	89600
20	13		26-28 SANDBACK CIR	HENNESSY, EUGENE G & KATHLEEN M, TTEES	0.37	199000	154400	355900
50	12		61 TAGGART CIR	HENNESSY, JAMES W	1.53	82100	139300	221400
27	27		217 MAIN ST	HENNESSY, SANDY J	0.25	45000	93700	149800
7	26	43	38 FOLIAGE WAY	HENNIGAN, DENNIS M.	2.98	67900	94400	166300
3	29	4	437 MAIN ST	HENRIKSON, STEVEN T. & LAURA A.	5.00	74000	137600	212400
8	13	3	634 OLD NEW IPSWICH RD	HENRY, JOSEPH R	22.30	120014	355800	480814
2	59	T063	32 COUNTRY MEADOWS DR	HENSLEY, JANET	0.00	0	37300	37500
8	4	1-C	43 BANCROFT RD	HEON, DANIEL J. & ALISON B.	5.24	74700	178800	258400
25	10	1	13 NORTH ST	HERITAGE CHRISTIAN SCHOOL	2.02	65100	516400	587500
4	8		180 OLD ASHBURNHAM RD	HESSION, SR, THOMAS & DIANE	14.00	101000	55700	172100
34	35		45 RED GATE LN	HEYWOOD, ED & LYNNE C	0.40	48000	142900	190900
3	66		35 BUSH HILL RD	HIETALA, BRUCE R. & RONALEE L.	8.00	76500	114400	190900
15	15		238 FOURTH ST	HIGGINS, KYLE N & WENDY R	0.23	232600	87000	320200
27	26	2	245 MAIN ST	HILL, DAVID W. & HEATHER M.	1.57	63300	150100	216200
7	13		90 SCHOOL ST	HILL, EDWARD M. & LOIS	2.95	67900	117800	185700
6	50	12	146 HUNT HILL RD	HILL, JAY D & LAURALEE	2.39	66200	124200	193700
8	10		225 PERRY RD	HILL, JON P & GRETCHEN L, TTEES	2.03	65100	195700	284100
17	16		106 LACHANCE DR	HILL, JOS. C & KATHLEEN, TTEE	1.40	328700	241300	584400
14	31		44 KINGFISHER TER	HILL, MARK A. & HEATHER E.	1.63	63500	129900	195400
5	6	2	218 ABEL RD	HILL, SAMUEL C	2.01	65000	85200	150200
2	9	4-7	29 MACY LN	HILL, SETH M & DENISE A	5.10	74300	128700	203000
31	2		1174 NH RT 119	HILL, W. PHILIP	0.68	60300	85300	146600
14	48		30 LACHANCE DR	HILLIS, DAVID W.	0.59	272000	63000	338300
5	46		BEAN HILL RD	HINDMARSH, ELIZABETH; WALTER HINDMARSH, THOMAS	31.00	3149	0	3149
7	20	2	122 FITZGERALD RD	HINES, WARNER & JOAN	5.01	71815	145400	237415
4	3	2-1	24 HERITAGE DR	HINSON, DENNIS H. & PATRICIA A.	2.28	65800	142300	209500
11	8		99 OLD CATHEDRAL RD	HIRT, LUCINDA C	1.50	63000	76700	142100
6	64E		54 TODD HILL RD	HOARD, EDWARD & WENDY J.	5.00	74000	141200	215200
34	45		RED GATE LN	HOARD, HERBERT E	0.46	49200	0	49200
12	6	2	703 OLD NEW IPSWICH RD	HOARD, JESSE D & TANYASUE F	2.32	66000	117100	185900
4	23		NH RT 119	HOARD, PATRICIA J	121.80	19204	0	19204
7	86	3	74 PERRY RD	HOARD, PATRICIA J.	5.70	76100	199700	280700
7	49	4	208 OLD NEW IPSWICH RD	HOBART, APRIL J	3.18	68500	104100	174900
49	20	2	32 KAWL RD	HODGES, JULIAN C. & CAROLE A.	1.61	63400	87100	157900
39	22		134 KIMBALL RD	HODGINS, MARY E, TTEE	0.26	124300	125500	257000
25	6		18 NORTH ST	HODGMAN, PAUL J & KAREN A	5.35	75100	82600	160400
7	4	3	305 MAIN ST	HOENIG, MICHAEL & MICHELLE	3.14	68400	116100	185600
8	7	1-2	168 NORTH ST	HOEY, ROBERT & MARCIA	2.10	65300	175600	244300
35	9		60 KIMBALL RD	HOEY, ROBERT & MARCIA E	0.38	130900	48300	179800
21	7		25 CONIFER RD	HOFFMAN, STEPHEN G., ELLEN G. ROCHBERT-HOFFMAN, LE	0.75	288800	36600	327100
11	16		42 HALE HILL RD	HOLDSWORTH, SHIRLEY M, TTEE	12.37	99367	146400	254467
1	11	1	63 SUNRIDGE RD	HOLLOWAY, WILLIAM J.	4.20	97600	187300	285800

Map	Lot	Unit	Address	Owner	Acres	Land	Building	Total
25	4		4 EAST MAIN ST	HOLMAN, KEVIN M & LANZA, SHIRLEY M	0.75	55000	105700	165700
2	51	4-1	397 MIDDLE WINCHENDON RD	HOLOMBO, CAL J & AMY D	5.44	75300	145300	220600
7	80	12	803 NH RT 119	HOLOMBO, JARED P & TRICIA L	2.14	58900	162500	221400
19	18		10-12 HUDSON WAY	HONKALA, SCOTT R & SONJA A	0.46	232600	125200	357800
6	16		476 US RT 202	HOOD, WALTER D.	1.65	114500	58800	175200
10	10	1	133 MOUNTAIN RD	HORNAK, STEPHAN S.REV TRUST	2.10	65300	154300	221700
2	10	8-1	256 RAND RD	HORNE, THOMAS B, JR & JENNIFER A	2.00	65000	185300	250300
18	8		32 LAPHAM LN	HOSIE, MARTHA L. 3/17/92 TRUST	0.72	242600	91300	345900
29	5	3	81 SCHOOL ST	HOUGHTALING, RICHARD J. & CATHY L.	3.60	69800	100600	170400
7	38	1	358 OLD NEW IPSWICH RD	HOYT, CRAIG A.	2.30	65900	59400	127800
27	5		202 MAIN ST	HOYT, DOUGLAS M. & EDDY, LOIS M.	0.23	44300	151200	195500
7	26	8	167 BIRCH DR	HOYT, HEATHER C & DOUGLAS M	0.99	57700	80300	142000
6	58		115 TODD HILL RD	HOYT, RAYMOND F. & HOYT, HELEN L. & RAYMOND A.	1.50	63000	86300	169600
23	1	9	12 MILLER AVE	HRADECKY, JAMES & JOAN MARIE	4.20	68300	251400	347100
25	17		88 NORTH ST	HRUSKA, STEVEN J & TARA J	2.00	65000	153500	220100
2	37	3	703 FORRISTALL RD	HSBC GANK USA, NA, TTEE	2.50	66500	143200	213700
50	15		75 TAGGART CIR	HUANG, HAI-HONG	1.13	80000	121900	201900
3	52	1	325 WELLINGTON RD	HUARD, MICHAEL M	2.26	65800	121300	188200
6	52	9	301 MIDDLE WINCHENDON RD	HUBER, FREDERICK K & EILEEN R	2.02	65100	165900	232500
27	16		199 MAIN ST	HUDSON TRUST CO.	2.50	123500	444900	571700
28	3		16 TODD HILL RD	HUDSON, ROBERT C. & ADRIENNE L.	0.86	57600	129000	192400
46	19		12 LAUREL AVE	HUFF, DENNIS E.	0.45	49000	72800	135700
46	18		WOODBOUND RD	HUFF, DENNIS E.	0.29	4600	0	7300
46	20		LAUREL AVE	HUFF, DENNIS E.	0.45	9800	0	12500
30	26		CROWCROFT DR	HUFF, KENNETH N & JANICE M	0.50	13100	0	13100
30	23		26 CROWCROFT DR	HUFF, KENNETH N & JANICE M	1.61	111000	95900	217700
7	15	3-1	34 EMERSON LN	HUGHES, WILLIAM D. & BARBARA J.	1.80	141200	200100	341300
34	1		RED GATE LN	HUGHES, WILLIAM D. & BARBARA J.	0.34	14100	0	14100
2	64		US RT 202	HUGHGILL SR, ROBERT C. & HUGHGILL, ALAN N.	24.00	2704	0	2704
3	8	1	569 MAIN ST	HUGHGILL, ALAN N. REVOCABLE TR	2.03	65100	85800	150900
3	53		337 WELLINGTON RD	HUGHGILL, ARNOLDO & RAYMOND & GLORIA M	5.59	75800	105300	184200
3	4	8	US RT 202	HUGHGILL, GEORGE C. & DOLLY C. ESTATE	25.30	2106	0	2106
7	49		27 PERRY RD	HULETTE, RONALD E & KAREN A	8.00	83000	99800	188000
1	11	8	165 SUNRIDGE RD	HUNT, JOHN B.	114.30	360500	998400	1378900
1	11	16	UPPER DAMON RESERVOIR	HUNT, JOHN B.	4.00	12000	0	12000
1	11	14A	LITTLE MEADOW BROOK	HUNT, JOHN B.	17.00	2873	0	2873
1	11	14C	SUNRIDGE RD	HUNT, JOHN B.	2.99	60	0	60
1	11	15-2	SUNRIDGE RD	HUNT, JOHN B.	28.00	5376	0	5376
5	41		BEAN HILL RD	HUNT, JOHN B.	70.60	11306	0	11306
1	11	14B	SUNRIDGE RD	HUNT, JOHN B.	14.80	2501	0	2501
1	11		SUNRIDGE RD	HUNT, JOHN B.	178.30	30133	0	30133
1	11	15-4	SUNRIDGE RD	HUNT, JOHN B.	9.90	1901	0	1901
1	11	14D	SUNRIDGE RD	HUNT, JOHN B.	4.50	810	0	810
1	12		FITZWILLIAM LINE	HUNT, JOHN B.	55.00	165000	0	165000
7	94		121 NORTH ST	HUNTER, DONALD V. & ELIZABETH F	15.00	84500	37500	122100
33	13		34 WEST MAIN ST	HUNTINGTON SR., DONALD A. & BRENDA	0.33	46600	68600	115900
8	30		114 PIP RUSSELL RD	HUNTLEY, SANDRA	86.00	64870	100400	189170
49	23		48 GOLF COURSE LN	HUSBANDS, NANCY WEST, TTEE	1.00	152500	109900	267000
46	35		SPRING RD	HUTCHENS, BLAINE A. & MARIE E.	0.29	9200	0	11900
6	54	1-14	33 JERICHO RD	HUTCHINS, CARLDON R & JUDITH A	1.25	68200	191600	259800
4	51	1	10 WOOD AVE	IDAKA, YUICHI & DEBORAH	2.10	58800	89800	149300

Map	Lot	Unit	Address	Owner	Acres	Land	Building	Total
13	17		16 SWEET MILLER LN	IDE, JEFFREY & JOANNE	1.75	151200	125100	310500
2	59	3-4	8 SEARS DR	INTERN'L CHURCH OF FOURSQUARE GOSPEL	2.40	149000	719200	901200
4	4		249 OLD ASHBURNHAM RD	INTERVARSITY AT TOAH NIPI	6.60	78800	144300	256600
4	1		49 FELLOWSHIP CIR	INTERVARSITY AT TOAH NIPI	147.40	282101	1409000	1730601
7	26	1	186 BIRCH DR	IRELAND, DANIEL S. & JULIE M.	1.02	61100	134200	199300
7	64		32-46 CUTTER HILL RD	IRVINE, WILLIAM D & PREFTAKES, KATIE M	6.00	77000	108600	196300
39	34		96 KIMBALL RD	ISAKSON, R & K & JOHN, TTEES	0.33	128200	98000	227800
6	91	1	10 LORD BROOK RD	ITZKOWITZ, JONATHAN & SHOWSTEAD, DENISE	0.69	53800	93700	153200
21	19	2	5 HENRY LN	J P MORGAN CHASE, TTEE	0.69	53800	21400	75700
21	19	1	6 HENRY LN	J P MORGAN TRST CO OF DELAWARE, TTEE &	1.08	61300	53900	115200
21	19	3	21 ROBERTSON RD	J P MORGAN TRUST CO OF DELAWARE, TTEE &	1.87	254100	90100	344900
13	1		1207 US RT 202	JABER, ALI & MORTADA, AHM AD, & ALI	1.25	310000	310100	688000
8	8	3	252 NORTH ST	JABLONSKI, ERIN	2.00	65000	93700	162800
6	4	3-1	147 THOMAS RD	JABLONSKI, LIANE E.	7.56	81700	179900	265900
28	13	2	PAYSON HILL RD	JACKMAN, ANTHONY & CAROL	1.30	3100	0	3100
28	13	1	42 PAYSON HILL RD	JACKMAN, ANTHONY & CAROL	0.87	57900	112800	170700
8	31		76 PIP RUSSELL RD	JACKSON, KENNETH J. & JACKSON, RICHARD	24.00	111500	54700	168200
6	85	7	74 LORD HILL RD	JACKSON, ROBERT C	2.73	60700	176200	252200
6	88		65 HILL TOP DR	JACOB, BARRY L & BARBARA A	21.10	73682	270200	349882
3	63		35 EAST MONOMONAC RD	JACQUES, PETER L.	3.00	68000	85400	155100
11	20		567 CATHEDRAL RD	JAFFREY, TOWN OF	161.00	303500	0	303500
11	28		SHERWIN HILL RD	JAFFREY, TOWN OF	2.00	360	0	360
7	11		58 SCHOOL ST	JAFFREY-RINDGE CO-OP SCHOOL DS	11.00	100500	2384400	2511600
7	12		SCHOOL ST	JAFFREY-RINDGE CO-OP SCHOOL DS	16.00	115500	0	115500
27	13	2	SCHOOL ST	JAFFREY-RINDGE CO-OP SCHOOL DS	4.66	73000	0	73000
10	30		US RT 202	JAFFREY-RINDGE CO-OP SCHOOL DS	45.00	7925	0	7925
2	5		313 ROBBINS RD	JAKUBIAK, ROBERT	2.75	67300	115000	184600
45	31		19 LAKE DR	JANOVSKY, JOEL C.	0.23	110800	51400	162600
6	69	5	79 MIDDLE WINCHENDON RD	JAYNE, WENDY	2.91	67700	120800	188500
6	72	2	25 FITZGERALD RD	JEAN, CLAUDE & MARIE H.	2.10	65300	123000	188500
4	54	2	28 WEST BINNEY HILL RD	JEAN, LINDSAY	3.50	69500	93400	188800
7	26	19	108 BIRCH DR	JEFFERS, RICHARD A & BEVERLY A	1.07	61300	166800	234300
50	52-2	8-5	22 CATTAIL CIRCLE	JEFFERSON, LOIS A	0.00	0	0	0
8	4	1-B	31 BANCROFT RD	JEFFRIES, JAMES W. & KARREN A.	5.10	74300	220800	301500
10	21	9	118 PINE EDEN RD	JENKINS, CHARLES E.	0.00	0	66700	66700
34	8		166 RED GATE LN	JENSEN, PAUL R & VICTORIA	0.59	115600	93300	211200
39	6		119 KIMBALL RD	JEVNAGER, MICHAEL D	0.70	54000	101000	155000
2	59	T039	15 COUNTRY MEADOWS DR	JEWELL RUTH BISHOP	0.00	0	38600	39500
6	50	10	US RT 202	JI-CAL MASONRY INC.	7.41	146200	0	146200
6	49A	4-2	23 LISA DR	JI-CAL MASONRY INC.	2.68	75500	209200	386700
6	50	7	US RT 202	JI-CAL MASONRY INC.	19.90	68300	0	68300
6	51		US RT 202	JI-CAL MASONRY INC.	3.20	34900	0	34900
14	30		21 MONOMONAC TER	JODOIN, RICHARD A. & MADELINE	0.45	257300	73200	331800
43	1	28	95 WOODBOUND RD	JOHANSEN, PAUL S & MARYGRACE M	0.89	58400	85000	148700
4	43		TAMARACK WAY	JOHANSON, SVEA & TOMAS, TTEES	46.00	7774	0	7774
18	7		34 LAPHAM LN	JOHN, JAMES W. & KATHLEEN F	0.60	232100	68900	313300
45	21		104 LOOP RD	JOHNSON JODIE ANN	0.51	50200	56000	111300
10	34		US RT 202	JOHNSON, AGNES J	3.00	60	0	60
9	14		INGALLS RD	JOHNSON, DANIEL M. & JACQUELINE F.	2.85	31689	0	48089
9	15		383 INGALLS RD	JOHNSON, DANIEL M. & JACQUELINE F.	13.55	69403	207000	286703
45	12		37 PULASKI DR	JOHNSON, DONALD F & ANTOINETTE	1.25	155000	136200	311700

Map	Lot	Unit	Address	Owner	Acres	Land	Building	Total
2	59	T108	63 MAPLE DR	JOHNSON, EARL R. & WENDY M.	0.00	0	43500	44100
7	49	2	174 OLD NEW IPSWICH RD	JOHNSON, JENNIFER L. & RANDALL E. HUNT	1.33	62300	40500	105600
2	9	1-2	245 RAND RD	JOHNSON, NATHAN E & MINDY M	4.00	71000	143800	214800
47	62		4 SHARON PL	JOHNSON, REBECCA S.	0.17	42300	83700	127800
34	5		176 RED GATE LN	JOHNSON, ROBERT & KATHRYN A	0.59	144400	101200	245600
4	22	9	42 SKYVIEW DR	JOHNSON, ROBERT D & LEE-ANN	2.27	65800	115200	191200
5	10	2	162 ABEL RD	JOHNSON, STEVEN D. & GISELA	2.13	65400	172100	248700
50	52	2-2	38 WHITE TAIL RUN	JOHNSON, TAMMY L	1.68	57300	178200	235500
7	32		17 PINE TERRACE	JOHNSON, WILLIAM D.	0.53	50600	104500	155100
6	69	3	101 MIDDLE WINCHENDON RD	JONES JR., PAUL A. & KIM	5.20	74600	103900	187100
6	69	4	MIDDLE WINCHENDON RD	JONES, ROBERT W. & LAURA LEE	9.01	3011	0	3011
6	69	6	MIDDLE WINCHENDON RD	JONES, ROBERT W. & LAURA LEE	3.11	401	0	401
6	69	9	31 MIDDLE WINCHENDON RD	JONES, ROBERT W. & LAURA LEE	2.83	67500	149100	217100
6	70		MAIN ST	JONES, ROBERT W. & LAURA LEE	34.00	5828	0	5828
7	8		GODDARD RD	JONES, ROBERT W. & LAURA LEE	5.00	1915	0	1915
6	69	1	19 JONES DR	JONES, ROBERT W. & LAURA LEE	61.51	135888	41000	197088
8	8		212 NORTH ST	JONES, TIFFANY & UNGER-CLARK, ASA	6.70	77700	73100	163300
7	38	2	360 OLD NEW IPSWICH RD	JORDAN, DONNA M	4.05	71200	110700	184200
46	13		17 LAUREL AVE	JOURDAN, MICHAEL J.	0.11	40300	87700	131300
43	1	9A	JOWDERS COVE RD	JOWDERS COVE ASSOCIATION INC.	0.60	0	0	0
41	14		44 PINE EDEN RD	JOYCE SR, THOMAS JAMES	0.53	50600	17500	68100
40	8		15 POOL POND RD	JPAL, LLC	1.60	202800	60100	273300
6	17	2	1411 NH RT 119	JPH DEVELOPMENT CO, LLC	2.66	89800	151600	241400
6	85	3	LORD HILL RD	JUSSILA, ISAAC A & NAOMI A	2.08	58600	142200	200800
7	54	A	131 OLD NEW IPSWICH RD	KALINEN, GERTRUDE G	16.19	73904	106100	191904
7	49	3-A	200 OLD NEW IPSWICH RD	KALLAINEN, CALVIN R. & INEZ M.	2.90	67700	97500	167100
10	2		FITZGERALD RD	KAMM, KEVIN W & KATHRYN J. LAMBERT-KAMM	51.00	68281	0	123681
6	54	1-23	24 JERICHO RD	KANDYLAKES, MARK & MASON, SALLY	1.69	70100	134100	204200
27	1		222 MAIN ST	KANGAS, MATTHEW J & JOANN	0.50	50000	110900	165900
14	4		14 MONOMONAC TER	KANSANNIVA, JONATHAN E. & LAURIE	0.54	61000	94400	157400
3	25	1	343 MAIN ST	KANTOLA, BENJAMIN G & GAIL L	3.90	67400	169700	237100
47	11		13 DESCHESES RD	KANTORSKI, JOAN	0.15	45900	35600	81500
4	3	2-10	14 HERITAGE DR	KARGELA, KURT G. & LYDIA G.	2.65	67000	146500	224000
40	20		284 US RT 202	KARLICEK, FRANCIS G & BETH A	2.00	234000	100600	337000
27	6		198 MAIN ST	KARTHEISER, NATHAN J & TAMARA	0.40	48000	126100	188200
15	7		249 FOURTH ST	KATZ, STEVEN BLAKE & MARGARET ANN PASTON	0.70	59400	130100	190800
7	4	4	307 MAIN ST	KAUER, JOHN	2.97	67900	119400	187900
5	9	11	239 ABEL RD	KAUFMAN, JOEL D	2.16	65500	163000	228500
7	24		130 CATHEDRAL RD	KAUFMANN, PETER L. & BARBARA R.	4.62	72900	166400	241900
34	24		88 RED GATE LN	KEARNEY, JOHN P & BEATRICE A	0.41	144600	74700	219300
4	54	1	16 WEST BINNEY HILL RD	KEEFE, ALAN & JOANNA	1.25	62000	92600	154700
19	36		61 CONIFER RD	KEEGAN FAMILY TRUST OF 1998	1.15	161700	86500	301200
8	23		BANCROFT RD	KEEGAN, JR, RICHARD W & ELAINE M, TTEES	21.96	4216	0	4216
7	26	21	94 BIRCH DR	KEENAN, KEVIN P. & KELLEY, KIM M.	1.00	61000	58000	123200
12	3	5-2	759 OLD NEW IPSWICH RD	KEENAN, THOMAS M & DOROTHY M	2.43	66300	112900	180100
17	2	2	165 HUBBARD HILL RD	KEEVAN, WILLIAM J. & DILLION-KEEVAN, BONNIE S.	1.82	64300	75000	139300
4	19		OLD ASHBURNHAM RD	KEILIG, ROGER B	2.15	65500	0	65500
4	17		47 OLD ASHBURNHAM RD	KEILIG, ROGER B.	46.02	174000	36300	210300
15	28		17 BEAUVAIS POINT LN	KELLER, JEANNE D, TTEE	0.80	295100	97600	405400
48	71		44 THAYER RD	KELLEY, FRANCIS E & LAMPRON & S KELLEY, CAWLEY, HOSI	1.20	61800	99600	164000
6	50	6	124 HUNT HILL RD	KELLEY, ROBERT J	1.68	63700	89100	154800

Map	Lot	Unit	Address	Owner	Acres	Land	Building	Total
6	43	1	138 TODD HILL RD	KELLY, EDWARD G. & PATRICIA F.	2.98	106900	120200	238800
6	26	3C-5	50 CROMWELL DR #5	KELLY, RICHARD J & DIANA L	0.00	0	161800	161800
12	5	2	649 OLD NEW IPSWICH RD	KELLY, ROBERT E. & ANN MARIE	16.04	76696	219500	336996
43	12		113 WOODBOUND RD	KENDALL, LEE & HELEN	0.99	66900	120500	187400
26	16		85 EAST MAIN ST	KENNEDY, MICHAEL J. & WEBSTER, CARRIE C.	2.00	65000	94400	182100
16	6	4	104 HUBBARD HILL RD	KENNY, LAURENCE A & BONNIE J	2.16	65500	194600	262600
16	6	5	KINGFISHER TER	KENNY, LAURENCE A & BONNIE J	3.42	10300	0	10300
15	16		232 FOURTH ST	KERESEY, PATRICIA S.	0.26	237300	108100	347500
15	17		230 FOURTH ST	KERESEY, PATRICIA S.	0.19	225800	28200	255600
15	7	2	FOURTH ST	KERESEY, PATRICIA S.	0.69	53800	0	53800
3	52	3	307 WELLINGTON RD	KERSBERGEN, MARK D.	2.28	65800	128200	194000
5	6	1	212 ABEL RD	KETOLA, BENJAMIN A & ALISON D	2.01	58500	164000	222500
10	4		130 WOODBOUND RD	KETOLA, DANIEL A & HANNAH R	25.90	67976	173800	242676
10	3	1-2	205 FITZGERALD RD	KETOLA, ELIJAH & AMANDA	2.02	65100	249600	315600
14	44		44 LACHANCE DR	KETOLA, EZRA S & GWENNA, TTEES	0.50	262500	65000	330000
6	64	1	102 MAIN ST	KETOLA, EZRA S & GWENNA, TTEES	4.16	71500	561400	666900
10	3	2	FITZGERALD RD	KETOLA, HOSEA I	10.84	1398	0	1398
10	3	2-1	FITZGERALD RD	KETOLA, HOSEA I	2.00	34600	0	34600
22	22	10	40 TICO RD	KETOLA, JEREMIAH W.G. & JUDY A	2.01	65000	152400	264700
29	8	1	65 BUTTERFIELD RD	KETOLA, JONAH J & KATE E	3.65	70000	165700	235700
29	2		70 BUTTERFIELD RD	KETOLA, JONAH J & KATE E	8.00	83000	247900	350700
22	22	13	165 SWAN POINT RD	KETOLA, WARREN & PIRGOLIISA	1.95	64800	185600	265000
2	59	T073	57 PARK DR	KIERCE, JUDITH F & JOHNSON, DEBORAH J	0.00	0	41700	42100
37	9		18 MOUNTAIN RD	KILLMER, DAVID R. & JOANNE E	0.52	201600	104000	316200
17	1	3	LACHANCE DR	KILMARTIN, ELEANOR D, TTEE	1.57	6300	0	6300
14	41		LACHANCE DR	KILMARTIN, ELEANOR D, TTEE	0.38	224700	0	224700
15	1		52 LACHANCE DR	KILMARTIN, ELEANOR D, TTEE	1.00	240500	65500	308200
35	4		84 KIMBALL RD	KIMBALL ROAD RINDGE, LLC	0.46	135300	93300	228600
8	6	1	65 BANCROFT RD	KING, DIANE B. & KEVIN W	2.13	65400	143400	208800
3	13	7	20 WELLINGTON RD	KINTZ, CHRISTOPHER & SUSAN A.	3.22	68700	87200	156500
7	26	5	154 BIRCH DR	KIRBY, MICHAEL S. & CHRISTINE J.	1.50	63000	97500	166700
50	49		1839 NH RT 119	KIRBY, SHANNON C & BLOUM, ROSS D	2.57	60200	117700	177900
10	27	2-8	60 HIGHLAND DR	KIRSHNEUR, BARBARA A.	0.88	58100	104600	162700
3	39		GODDARD RD	KIRSLIS, ERNEST A & KIRSLIS, STEPHANIE L	19.39	68339	0	68339
13	32		28 MONOMONAC TER	KLEIN, MICHAEL E & WILKINSON, WENDY J	0.56	63200	76500	139700
14	29		19 MONOMONAC TER	KLEIN, PATRICIA	0.49	209000	87500	298200
13	21		87 DOLLY LN	KNAPP, WALTER TRUST	0.44	230500	81300	311800
7	88		127 PERRY RD	KNIGHT, ROSE MERRY	28.02	73604	106600	180204
32	10		123 WEST MAIN ST	KNIGHT, CAROL J.	0.25	45000	98900	154100
32	10	1	OFF WEST MAIN ST	KNIGHT, CAROL J.	1.40	3100	0	3100
6	63		65 TODD HILL RD	KNIGHT, CAROL J.	2.25	65800	74500	146900
10	4	8-1	100 DRAG HILL RD	KNIGHT, CAROLE A.	3.13	68400	108300	177800
7	16	1-1	1056 NH RT 119	KNIGHT, CINDY, TTEE	2.00	81300	288800	383200
7	14	1	102 SCHOOL ST	KNIGHT, PAUL C. & CINDY A.	9.60	109200	108800	247300
33	12		52 WEST MAIN ST	KNIGHT, PHILLIP A. & JUDITH A. & JULIA A.	15.30	76820	156800	236320
33	11		56 WEST MAIN ST	KNIGHT, ROBT E SR & PAMELA M	0.79	56000	115300	182000
7	14		SCHOOL ST	KNIGHT, STEVEN A., SCOTT R., PAUL C. & MARTHA J.	30.00	5970	0	5970
39	18		142 KIMBALL RD	KNOWLTON, STEPHEN O & ROBINSON, NANCY L	0.39	131500	183100	333300
11	37	3	111 SHAW HILL RD	KNUUTTILLA, MARK & NANCY J	12.28	65843	271700	337543
22	22	8	23 TICO RD	KOCH-DEROSIER, GLORIA M.	1.67	63700	124500	201700
7	59	1	44 OLD NEW IPSWICH RD	KOHLHORST, RONALD E. & REBECCA L.	1.40	62600	153600	218200

Map	Lot	Unit	Address	Owner	Acres	Land	Building	Total
40	2		60 CLEAVES RD	KOHLMORGEN HOUSING 2, LLC	0.75	220000	19200	244700
11	1	1	220 WOODBOUND RD	KOHLMORGEN, RICHARD M & JANET M	45.94	81793	230200	313893
7	96	3	CONVERSEVILLE RD	KOISTINEN, THOMAS E	9.05	114957	0	114957
7	96	1	CONVERSEVILLE RD	KOISTINEN, THOMAS E	2.00	62114	0	62114
3	58		62-64 CONVERSEVILLE RD	KOKKO, ROBERT F. & STEPHANIE P.	4.70	73100	771400	857000
8	25	1	62 BANCROFT RD	KOKOSKA, TINA M.	2.95	67900	137700	209800
34	42		123 RED GATE LN	KOSKI, DAVID B & HOLLY B	2.80	67200	174300	242100
3	37	2	276 GODDARD RD	KOSKI, LAURA LEE & JOSEPH F. DOHERTY	2.02	65100	124500	206000
31	9	1	1102 NH RT 119	KOTTKE, CHERYL	2.05	136900	316800	456600
31	9	2	NH RT 119	KOTTKE, CHERYL	3.30	85200	0	85200
12	1	3	531 OLD NEW IPSWICH RD	KOTTKE, STEPHEN L. & PAIGE E.	2.40	66200	96200	163700
3	34	B	229 WELLINGTON RD	KOZLOWSKI JR., JOSEPH M.	3.10	67500	41800	109300
6	95		272 MIDDLE WINCHENDON RD	KOZLOWSKI, ERIC G	9.50	87500	202200	348300
3	35		WELLINGTON RD	KOZLOWSKI, JOSEPH	0.23	4400	0	4400
21	15		1 CONIFER RD	KOZLOWSKI, JOSEPH JR. & KATHLEEN	1.40	62600	151000	228100
45	50		6 HEMLOCK AVE	KOZLOWSKI, STERLING & MARYLEE	0.22	110000	67000	179500
7	26	17	132 BIRCH DR	KRAINES, CYNTHIA & GERALD, TTEES	1.49	189000	200700	397900
7	29		402 OLD NEW IPSWICH RD	KRAPF, DANIEL D & MELISSA J	1.11	61400	46400	108200
40	5		19 POOL POND RD	KRAUS, ADAM S & GIORDANO, LARRAINE	0.50	200000	32200	234000
2	59	T032	9 PARK DR	KROETER, EVA R & DEBBIE L	0.00	0	31100	31400
5	25		16 QUIMBY RD	KROETER, LISA M	0.86	46700	46300	96300
7	49	1-A	164 OLD NEW IPSWICH RD	KROOK, ADAM & SARAH	1.70	63800	99400	165000
50	24		27 MONADNOCK VIEW RD	KROOK, JEFFREY P & TAMARA P	0.99	66800	203400	271900
5	6	3	224 ABEL RD	KROOK, RYAN MATTHEW & KRISTINA S	2.00	65000	183800	248800
22	22	6	135 SWAN POINT RD	KRYGOWSKI, MICHAEL J. & CAROL V.	1.20	61800	75300	160400
2	59	T040	19 COUNTRY MEADOWS DR	KUELL, LOIS R.	0.00	0	50700	51100
6	54	1-9	18 TERVO RD	KULCZYK, JONATHAN & AMY	1.92	71200	159000	230200
10	4	6-2	28 KULLA DR	KULLA, MARTIN W. & FAYE E.	22.60	66523	117500	184223
40	10		78 PINE EDEN RD	KUNDERT, CHRISTOPHER M & JEAN	0.46	27100	85000	112100
24	12	7	5 FARRAR RD	KUNDERT, CHRISTOPHER M & JEAN A	1.60	63400	99100	164300
6	22		1524 NH RT 119	KUNDERT, CHRISTOPHER M & JEAN A	3.25	62300	61100	125700
2	61	1	US RT 202	KUNDERT, CHRISTOPHER M. & JEAN	0.90	5900	0	5900
17	24		64 LACHANCE DR	KUNDERT, JEAN A. & CHRISTOPHER M.	0.42	254100	199600	456200
4	53		65 NH RT 119	KUUSISTO, BENJAMIN J	0.46	44300	81700	127800
7	39		47 PINE TERRACE	KUUSISTO, DAVID	6.40	78200	101800	187900
14	12		75 PARADISE ISLAND RD	KWASNY, JOHN T. & MARY A.	0.70	283500	70000	365300
48	88		130 THAYER RD	LA DU, CATHERINE S	0.46	123000	89600	215300
27	22		SURRY PARK	LABBE, DENNIS W. & NANCY L.	0.07	4000	0	4000
27	23		6 SURRY PARK	LABBE, DENNIS W. & NANCY L.	0.52	50400	64300	116200
17	17		104 LACHANCE DR	LABELL, DANIEL H.	0.47	259400	174800	441200
6	2	2	180 THOMAS RD	LABONNE, MAURICE & GAIL	3.33	69000	123400	195700
1	11	8-1	SUNRIDGE RD	LABRECQUE, RONALD P. & LENORA L.	3.69	96100	0	96100
10	47	16	8 FOX RUN LN	LABRIE, GLENN W. & LAURIE D.	1.50	63000	138600	204200
39	23		132 KIMBALL RD	LACHIANA, JOHN L & SHEILA	0.30	126500	59500	190700
48	87		128 THAYER RD	LADU, BERT N & CATHERINE S	0.30	115000	28200	143200
6	50	2	80 HUNT HILL RD	LAFALAM, CELINDA A. & JAY C.	1.80	64200	78000	164800
45	108		WOODBOUND RD	LAFARIER, ROGER D. & DONNA M.	0.12	4100	0	6800
45	107		5 SPRUCE AVE	LAFARIER, ROGER D. & DONNA M.	0.22	44000	115300	166700
4	54	4	10 SUNCLIFF DR	LAFLAMME, FRANCIS & ANNA M	3.03	61600	184400	253200
4	54	5	36 SUNCLIFF DR	LAFLAMME, JOHN P & SARITA G	2.38	59600	201700	264100
45	15		7 YANKEE WHALER RD	LAFLEUR, LEE A. & PEARL J.	0.50	125000	39700	165600

Map	Lot	Unit	Address	Owner	Acres	Land	Building	Total
6	96		MIDDLE WINCHENDON RD	LAFORTUNE, DONA W	7.01	65646	0	65646
6	97		294 MIDDLE WINCHENDON RD	LAFORTUNE, DONA W	8.26	65808	93500	161408
2	59	T072	53 PARK DR	LAFOUNTAIN, RICHARD/ELLEN, TTEE	0.00	0	60600	61800
44	9		55 LAKE DR	LAFOUNTAIN, STEVEN J	0.48	124000	72000	199700
45	29		13 LAKE DR	LAFRENIERE, ELIZABETH Z., TTEE	0.40	120000	135300	262100
2	53		420 MIDDLE WINCHENDON RD	LAFRENNIE, LEDA G.	0.17	42300	56600	98900
22	20	2	136-138 SWAN POINT RD	LAGAKOS, STEPHEN ESTATE	1.49	297700	182300	481800
19	33		83 CONIFER RD	LALANCETTE, E RUTH, TTEE	2.75	343600	119600	466000
22	2		7 COVE RD	LAMARRE, JEAN L	0.42	254100	95900	363400
45	30		17 LAKE DR	LAMBERT, DAVID F.	0.10	100000	37000	137200
15	10		252 FOURTH ST	LAMONTAGNE, ROBERT G. & MARJORIE L.	0.23	232600	29300	263200
5	17		27 ABEL RD	LAMOTHE, BLAKE E. & ROBIN M.	0.59	51800	18300	71100
33	6		82-84 WEST MAIN ST	LAMOUREUX, EDWARD M & MARY E	22.45	79387	170100	252987
2	61		686 FORRISTALL RD	LAMPA, WILLIAM H. & PAULINE L.	8.87	85600	122400	225300
6	90	1	46 LORD HILL RD	LAMPINEN, TIMOTHY J. & SANDRA	5.00	63000	117200	180700
3	59		596 NH RT 119	LAMPINEN, TIMOTHY J. & SANDRA	12.56	85387	0	85387
15	20		FOURTH ST	LANDRY, KAREN L.	0.25	47300	0	47300
2	61	2	668 FORRISTALL RD	LANDRY, RYAN P & KARLA G	9.76	88300	112400	203700
36	3		16 WEIDNER DR	LANESE, LAWRENCE	2.25	179600	93200	279900
6	61		100 TODD HILL RD	LANG, ERIKA E.	10.00	66724	103500	181624
39	35		94 KIMBALL RD	LANGLEY, PETER L. & MARIA C.	0.27	124900	42800	167700
10	19	2-1	23 CLEAVES RD	LANZA, CHRISTOPHER T & AMY B	6.35	69160	119600	189960
6	54	1-4	15 JERICHO RD	LAPRADE, DENNIS & LISA	1.74	70400	129400	201300
4	14	1	134 OLD ASHBURNHAM RD	LARGEY, PAUL V & KATHLEEN P	4.06	71200	90000	163700
13	14		6 MARINA WAY	LAROCHE, RONALD R & PEGGY	0.35	42300	61600	107000
7	50	2	171 OLD NEW IPSWICH RD	LAROCQUE, DALE & BRENDA	3.04	68100	129600	197800
6	54	1-5	17 TERVO RD	LAROUICHE, CHRISTOPHER & SUZANNE L	5.00	123400	186100	311000
6	88	2	18 HILL TOP DR	LARSEN, INA A, TTEE	5.00	67500	159300	226800
10	21	2	127 PINE EDEN RD	LARSON, NEAL E.	0.00	0	68700	69000
30	1		117 SCHOOL ST	LASHUA, BRENDA S	3.50	69500	127700	270800
2	41	3-5-2	24 RAND RD	LASHUA, PENNY M	6.50	78500	111900	190400
6	40		110 MIDDLE WINCHENDON RD	LASHUA, RAYMOND M. & JANICE M.	1.30	99500	100200	201500
4	3	3	19 FERIN RD	LASORSA, JOHN S & SALLY R	122.05	72735	172300	247735
4	34	1	OLD ASHBURNHAM RD	LASORSA, JOHN S. & SALLY R. & MATTHEW H.	30.50	2294	0	2294
4	3	2-3	29 HERITAGE DR	LASSILA, MIKAEL A. & ARNELLE J.	2.04	65100	164700	248700
24	5		EAST MAIN ST	LAUKKA, HENRY W & RUTH E	1.36	62400	0	62400
3	22	1	115 LORD HILL RD	LAUNDER, DONALD G. & LOUISE M.	1.38	62500	85700	149900
7	53	3	108 OLD NEW IPSWICH RD	LAVERY, WILLIAM R	2.04	65100	131000	196100
6	54	1-1	9 TERVO RD	LAVIOLETTE, WEBSTER R & GAIL C	2.71	73600	171000	245500
47	36		8 NAULT RD	LAVOIE, MADELEINE I	0.38	47600	81500	133800
3	46		333 GODDARD RD	LAVOIE, SUSAN L & DONALD A. & CURTIS LAVOIE, JT	2.50	66500	35000	102900
8	19	1-1	98 CANDLELIGHT RD	LAWRENCE, BONNIE L.	2.18	65500	86100	152600
1	10	5	41 DARIA DR	LAWRENCE, DEAN M & SHARRON L	3.30	75400	209900	286800
7	71		36 OLD NEW IPSWICH RD	LAWRENCE, DONALD J & BEVERLY	12.00	66920	53900	122520
10	41	1	34 COUNTY RD	LAZETTE, ANN O & BOUCHER, DUANE L	2.40	66100	102700	171200
28	16		54 PAYSON HILL RD	LAZETTE, ANN O.	0.48	49600	82100	131700
7	80	13	801 NH RT 119	LAZU, FERNANDO & CARIGNAN, JANE	2.13	56000	155700	211700
14	8		57 PARADISE ISLAND RD	LEADER, JAY D. & CINDY D.	0.30	241500	65200	307100
47	59		LOOP RD	LEAF, ELIOT I & RUTH I	0.11	300	0	300
45	18		110 LOOP RD	LEAF, ELIOT I & RUTH I	0.80	56200	80400	140400
6	91	7	70 LORD BROOK RD	LEARD, DOUGLAS L. & JOYCE M.	3.70	70100	159900	234800

Map	Lot	Unit	Address	Owner	Acres	Land	Building	Total
2	9	3	177 ROBBINS RD	LEAVITT, ARTHUR B.	10.70	91100	126800	220100
17	6		92 COLBURN LN	LEBELLE, GILMAN S. & PATRICIA M.	0.46	206900	123400	333700
7	26	31	25 EMERSON LN	LEBLANC, ALAN E. & JOYCE L.	1.23	61900	95400	162100
8	9	2	204 PERRY RD	LEBLANC, DAVID C. & SHARON L.	2.19	65600	97800	164000
6	81	1-1	31 BUTTERNUT LN	LEBLANC, III, ARTHUR & BRENDA	4.11	90800	476900	584100
9	6	1	1872 NH RT 119	LEBLANC, LAURIE R	12.30	74000	108200	184900
10	27	1-1	108 OLD JAFFREY RD	LEBLANC, MARK F. & DIANE DIMOND	14.00	65924	179000	250224
11	35		460 CATHEDRAL RD	LEBLANC, PAUL J	11.80	66120	123300	189420
2	59	T036	23 PARK DR	LEBLANC, WILLIAM & PAULINE	0.00	0	42100	42600
31	12		14 BUTTERFIELD RD	L'ECUYER JR., CHARLES A. & EVA M.	0.80	56200	73300	129800
7	45		297 OLD NEW IPSWICH RD	LEDER, PHILIP	3.54	199600	184800	396800
43	18		CHESTNUT RD	LEDUC, LISA M.	0.43	9700	0	9700
43	19		17 CHESTNUT RD	LEDUC, LISA M.	0.45	49000	50100	99100
43	17		CHESTNUT RD	LEDUC, LISA M.	0.22	4400	0	4400
37	3		MOUNTAIN RD	LEE, THOMAS H & MAUREEN C	0.60	28005	0	28005
6	23		77 MOUNTAIN RD	LEE, THOMAS H & MAUREEN C	5.00	171500	167900	343500
12	6	1	695 OLD NEW IPSWICH RD	LEFEBVRE, ALBERT & MACLEOD, KARLA J.	19.90	86270	110500	200570
31	8		5 FITZGERALD RD	LEFRANCOIS, LIONEL P.	1.50	71200	138500	220200
36	6		17 MOOSE LN	LEGENHAUSEN, DIANNE	1.50	155900	36500	194500
22	22	11-2	32 TICO RD	LEGER JR., ROBERT H. & SUE ANN	2.05	65200	93000	173300
19	14		24 COOT BAY DR	LEGER, JAMES J, TTEE	0.90	200000	97000	301600
3	13	1	WELLINGTON RD	LEGER, JAMES J, TTEE	1.12	3400	0	3400
35	8	1	64 KIMBALL RD	LEHMAN, CARROLL J & MARCIA R	0.37	130400	187400	319200
41	4		43 PINE EDEN RD	LEHTO, MARILYN	0.34	187200	74000	261200
10	27	10	16 OLD JAFFREY RD	LEHTONEN, CARL & DEBRA	3.30	68900	99800	178300
3	62		25 EAST MONOMONAC RD	LEJA, LAURIE	2.40	66200	144100	223700
22	4		4-6 ROCKY RD	LEMAY, PETER A & JEAN E	0.50	262500	265600	534500
7	26	55	12 EMERSON LN	LEMIEUX, RICHARD J. & JO ANNE R.	1.85	64400	99500	169100
6	91	4	40 LORD BROOK RD	LENNERTON, MICHAEL P & FINE, JUDITH E	2.50	66500	117500	184000
33	4		92 WEST MAIN ST	Lennon, LAWRENCE G.	0.38	47600	85100	136300
30	27		SANDY COVE RD	LEON, BENJAMIN J., TTE	0.50	87500	0	87500
30	28		SANDY COVE RD	LEON, BENJAMIN J., TTE	0.50	13100	0	13100
6	1		260 THOMAS RD	LEONE, EUGENE, TTEE	27.55	94180	106800	207680
6	54	1-7	22 TERVO RD	LEPKOWSKI, JOHN P. & ANN	2.12	71900	139300	215000
8	37	2	252 BANCROFT RD	L'EPLATTENIER, ALFRED & GILLIAN K	83.00	90051	217600	310451
8	37	1	BANCROFT RD	L'EPLATTENIER, RICHARD , TTEE & WILLIAMS, GREGORY E	12.00	1032	0	1032
8	37		BANCROFT RD	L'EPLATTENIER, RICHARD, TTEE & WILLIAMS, GREGORY E	5.00	430	0	430
19	29		6 EASTBROOK RD	LEROY, DONALD C	0.33	220000	82300	308400
47	10		11 DESCHENES RD	LETOURNEAU, LUKE P	0.60	52000	38100	90100
3	41		197 GODDARD RD	LETOURNEAU, MATTHEW J & CHELSEA P	10.85	73940	136400	210340
7	7	1	59 GODDARD RD	LETOURNEAU, PETER W & ROBERTA	12.10	67220	127700	230120
10	5	1	104 WOODBOUND RD	LETOURNEAU, THOMAS E. & MARGARET I.	5.10	74300	91600	167500
39	14		150 KIMBALL RD	LEUTZINGER, CHARLES REV TRUST	0.75	151300	97700	249000
1	7		356 ROBBINS RD	LEVADA JR., ROBERT G. & NANCY R.	53.40	90573	177400	273773
4	22	4	10 FOSTER TERRACE	LEVADA, CATHERINE & DAVID	5.76	76300	128200	204500
46	15		10 EVERGREEN AVE DR	LEVASSEUR, DEBORAH A, TTEE	0.22	44000	57700	105200
15	35		EAST MONOMONAC RD	LEVENE, DAVID & GRISEL	0.16	22100	0	22100
10	4	2	144 WOODBOUND RD	LEWIS, GERARD W. & CAREN	5.00	74000	109500	183900
15	13		244 FOURTH ST	LEWIS, RICHARD E. & JOHANNA	0.29	240500	51200	291700
28	14		74 PAYSON HILL RD	LEWIS, STEPHEN P	1.07	61300	134600	202600
10	5		WOODBOUND RD	LINDELL, STEPHEN A. & BEVERLY S.	170.00	30600	0	30600



Map	Lot	Unit	Address	Owner	Acres	Land	Building	Total
10	6		3 WARE FARM LN	LINDELL, STEPHEN A. & BEVERLY S.	42.50	91955	755800	1034955
7	52		8 PERRY RD	LINDQUIST, AL, TTEE	1.50	63000	88300	151300
10	27	2-5	57 HIGHLAND DR	LIPETRI, JOSEPH R. & MARIA L.	0.96	60000	98100	159700
3	24		52 BRIGHAM RD	LITTLE, CORY C & STACEY L	2.60	60300	152200	213900
50	5		TAGGART CIR	LITTLE, DON R. & LISA K	1.01	79300	0	79300
7	26	28	12 JAY DR	LITTLE, KENNETH F. & JOLEEN I.	1.08	82800	93700	180500
50	4		35 MEADOW VIEW RD	LITTLE, LISA & DON R. JR.	1.09	67500	254900	323000
10	27	2-11	42 HIGHLAND DR	LLOYD, BRIAN & TAMMY	1.10	61400	96300	158600
50	52	2-3	48 WHITE TAIL RUN	LONARDO, WILLIAM & LINDA, TTEES	1.60	57100	227300	284400
49	24		42 GOLF COURSE LN	LORENTZEN-TRUSTEE, THEODORE R.	0.58	129000	64400	200700
19	23		146 WELLINGTON RD	LORING, EDWARD A, JR.	2.16	341800	73100	424100
10	27	13	194 OLD JAFFREY RD	LOTHROP, TYKE A & HAND, CHERYL S	2.60	66800	141300	210500
9	13		NH RT 119	LOWE JR., RUSSELL B.	66.00	7920	0	7920
50	48		NH RT 119	LOWE JR., RUSSELL B.	10.00	882	0	882
9	11		369 MOUNTAIN RD	LOWE JR., RUSSELL B.	125.00	137258	120000	257258
9	19		INGALLS RD	LOWE JR., RUSSELL B.	30.00	2130	0	2130
3	29	3	33 DANFORTH RD	LUBIN, CRAIG & REGA LAPAR-LUBIN	7.40	81200	142000	246300
10	4	8-2	271 FITZGERALD RD	LUCIER, OLIVER A	2.07	65200	117600	183600
7	68	1	903 NH RT 119	LUHTALA, DAVID W. & FAITH L.	2.73	60700	145700	207400
11	3	5	SHERWIN HILL RD	LUND, ERIC R. & SUSAN G.	18.70	3366	0	3366
10	5	2	94 WOODBOUND RD	LUND, RICHARD D & DONNA L	5.60	75800	229300	307800
27	11	2-2	37 TODD HILL RD	LUNDEEN-YOUNG, CARRIE A	2.04	65100	145900	211000
3	29	6-1	73 DANFORTH RD	LUNDSTED, RICHARD N & BENJAMIN C	25.00	134000	248600	420100
3	29	6-2	71 DANFORTH RD	LUNDSTED, STEPHEN, TRUSTEE	2.35	66100	160600	226700
2	59	T003	20 SUNSET DR	LUPIEN, RICHARD K. & DOROTHY J.	0.00	0	38300	38700
12	1	4	539 OLD NEW IPSWICH RD	LUPIS, FRANK JR. & DIANE L.	2.50	66500	104800	171300
50	23		13 MONADNOCK VIEW RD	LYNCH, RICHARD J & NADINE Y	1.45	69100	155300	227200
7	21		41 OLD CATHEDRAL RD	LYONS, BARRY J. & MARILYN	20.00	67160	308600	394960
27	11	1	61 TODD HILL RD	LYONS, THOMAS F.	5.02	74100	172200	246300
2	41	3-1	76 RAND RD	MACDONALD, NEIL K. & PATRICIA	4.98	73900	100000	174700
5	10	5	142 ABEL RD	MACDONALD, WILLIAM V. & HELEN M.	2.16	65500	159700	234400
37	9	1	16 MOUNTAIN RD	MACDOUGALL, BRUCE I. & HAWTHORN, MARGARET E.	0.55	183600	60800	244400
46	39		10 DRAG HILL RD	MACDOUGALL, ROBERT & CAROL TTE	1.35	62400	119800	184900
39	38		71 UNIVERSITY DR	MACHMER, TERESA & MARY KAY RIORDAN	1.50	173300	66100	248100
1	13	1	112 ROBBINS RD	MACKAY, CATHERINE M & TIMOTHY J	2.32	66000	135100	203800
46	5		FLORENCE AVE	MACKESY, JOSEPH P & MARY T	0.22	4400	0	7100
46	6		FLORENCE AVE	MACKESY, JOSEPH P & MARY T	0.22	4400	0	7100
39	39		85 UNIVERSITY DR	MACKESY, THOMAS F.	0.50	137500	76400	216100
13	24		76 DOLLY LN	MACLELLAN, REEVES C & MICHAEL ALLAN	1.09	203200	88000	293700
39	8		129 KIMBALL RD	MACNEIL, DOUGAL	0.19	47300	114100	161400
40	17		71 PINE EDEN RD	MAFFETT, BAXTER H. & BARBARA P.	0.38	190400	100200	293300
4	2		12 FERIN RD	MAGUIRE, MARY K.	5.40	68700	112200	182700
10	19	1	56 CLEAVES RD	MAHER, MICHAEL & ANN MARIE	12.20	210400	92500	305900
37	13		348 US RT 202	MAHONEY, DANIEL J	2.12	152400	65500	217900
40	7		17 POOL POND RD	MAILHOT, DAVID N & JOANNE F	0.23	177200	44400	224800
3	17		490 MAIN ST	MAILHOT, THOMAS P. & KIMBERLY A.	3.68	70000	104200	174200
6	88	3	35 HILL TOP DR	MAJEWski, JOSEPH & JOANNE	6.06	70700	162400	233100
25	10	4	27 FIELDSTONE LN	MALOY, BRIAN & JENELLE R.	2.34	66000	144400	212600
7	98		49 CONVERSEVILLE RD	MANNING, SHAWN M. & STEPHANIE J. FORTIN	5.00	80500	58500	141200
2	8		221 ROBBINS RD	MANTHA, STEPHEN P & RICHARDS, DOREEN L	13.50	67208	190900	314808
43	1	3	23 JOWDERS COVE RD	MANWARING, CAROL A, TTEE	0.94	59600	122700	187700

Map	Lot	Unit	Address	Owner	Acres	Land	Building	Total
34	17		112 RED GATE LN	MARA, JOHN P. & HOLLY S.	0.76	165600	76200	241800
2	59	T100	34 MAPLE DR	MARCEAU, HECTOR J & ELEANOR I	0.00	0	50900	53200
13	3		10 DOLLY LN	MARCEAU, PAUL & JUDITH	0.88	52300	142600	223600
3	69		34 WEATHERBEE HILL RD	MARCHILDON, VINCENT P.	45.00	69420	106300	211120
19	6		8 MARINELLO DR	MARINELLO, LUIGI & ROSE MARIE	0.30	70800	31700	104100
19	5		7 MARINELLO DR	MARINELLO, LUIGI & ROSE MARIE	0.30	46000	69800	117900
6	92	3	304 MAIN ST	MARINI, RICHARD ANTHONY	5.80	76400	89600	168600
6	14		497 US RT 202	MARKET BASKET INC.	48.16	915900	6253600	7605200
6	49C		US RT 202	MARKET BASKET INC.	14.50	464300	0	464300
7	26	16	134 BIRCH DR	MARR, DAVID H. & ANNA MARIE	1.54	132600	191800	332200
22	11		36 ROCKY RD	MARRINAN, ELIZABETH P & PHILLIPS, CHARLES	1.80	269900	68900	338800
11	36		394 CATHEDRAL RD	MARROTTE, DANIEL G & GLORIA S	15.40	70695	67200	141395
5	32		PEARLY POND WAY	MARROTTE, DAVID G	0.27	8200	0	8300
5	33		19 PEARLY POND WAY	MARROTTE, DAVID G. & SUSAN M.	0.28	41000	140800	185800
3	33	2	171 WELLINGTON RD	MARSH, SHAWN T & ELIZABETH	5.12	74400	154300	229400
3	15	1	33 WELLINGTON RD	MARSH, SHELDON C. & FLORENCE A.	1.61	63400	90900	154300
10	4	10	136 WOODBOUND RD	MARSH, WAYNE J. & CHERYL J.	5.10	74300	101500	182000
4	47		193 NH RT 119	MARSHALL, EARL T. & OTTOWAY H.	11.00	85500	93800	184500
6	2	1	170 THOMAS RD	MARSHALL, ELIZABETH A & BISHOFF, BRIAN J	3.16	68500	106800	178300
7	26	10	159 BIRCH DR	MARSHALL, JAMES M	1.85	64400	88500	168700
2	31	2	527 FORRISTALL RD	MARSHALL, JR, EARL T	2.40	66200	73900	140100
50	18		80 TAGGART CIR	MARSHALL, JR, BRADLEY J	1.12	79900	122700	203000
46	31		58-60 SPRING RD	MARSHALL, JUDITH	1.58	170900	148400	324100
19	12		45 COLBURN LN	MARSZALEK III, JOHN & JENNIFER	0.23	80600	76700	160400
45	63		COCHRANE DR	MARTEL, NADINE C., TTEE	0.07	200	0	200
45	65		13 COCHRANE DR	MARTEL, NADINE C., TTEE	0.34	117000	46000	163400
45	64		COCHRANE DR	MARTEL, NADINE C., TTEE	0.05	200	0	200
2	59	T066	20 COUNTRY MEADOWS DR	MARTIN, BERNICE	0.00	0	58600	68100
43	1	20	37 BLAKEVILLE RD	MARTIN, DAVID J. & CAROL M.	0.87	144800	94200	244300
2	59	T095	56 MAPLE DR	MARTIN, DORIS C & JOAN E	0.00	0	46600	47100
25	13		49 NORTH ST	MARTIN, KEVIN R	0.67	53400	66800	124700
8	35	4	261 BANCROFT RD	MARTIN, MARC J & SMITH, JANICE L	8.30	83900	180500	266300
24	12	5	17 FARRAR RD	MARTIN, PATRICIA A & CRAIG, DANNY P	2.40	66200	115000	181900
26	6	1	46 EAST MAIN ST	MARTIN, PAULA J. & MURPHY, NANCY B.	0.80	56200	67000	123400
3	72	6	345 EAST MONOMONAC RD	MARTIN, RICHARD J & ZANI-MARTIN, TINA	2.35	67300	199400	266700
7	19		22 OLD CATHEDRAL RD	MARTIN, ROBERT & ELEANOR	6.50	69560	117300	189060
10	27	2-2	37 HIGHLAND DR	MARTIN, THEODORE W. & NANCY ANN S.	0.88	58100	114800	172900
10	21	21	88 PINE EDEN RD	MARTINEZ, PATRICIA A & LAMAR	0.00	0	35800	39500
47	16		31 DESCHENES RD	MARTORANO, ROGER J. & CHRISTINE M.	0.25	45000	57200	104100
23	1	18	70 SWAN POINT RD	MASCITTI, DIANE L	1.07	61300	49700	125000
47	74		49 LOOP RD	MASON, PAUL G	1.06	61200	106900	168100
2	59	T068	14 COUNTRY MEADOWS DR	MASON, ROCK A. & GLORIA K.	0.00	0	29700	30100
11	41		30 VINING RD	MASSACHUSETTS AUDOBON SOC, INC	131.20	258800	650500	951700
7	27		462 OLD NEW IPSWICH RD	MASSACHUSETTS AUDUBON SOC, INC	27.90	142700	53700	200600
26	11		53 EAST MAIN ST	MASSEY, SUSAN M	2.00	65000	87000	157800
14	13		79 PARADISE ISLAND RD	MASTERS, VICTORIA I.	0.60	273000	39300	317000
41	3		47 PINE EDEN RD	MASTRIANNI, PATTY J & ROBERT	0.30	184000	42200	226200
41	15		PINE EDEN RD	MASTRIANNI, PATTY J & ROBERT	0.50	2500	0	10100
48	57		1 SANDY SHORES RD	MASTRONARDI, JOHN R. & RUSSELL, CAROL A.	0.48	49600	47300	97200
3	72	5	EAST MONOMONAC RD	MATANA HOMES, LLC	2.21	285	0	285
41	10		7 PINE EDEN RD	MATHIEU, DANIEL J. & LAURIE M.	1.50	201600	156500	359900

Map	Lot	Unit	Address	Owner	Acres	Land	Building	Total
14	24		38 PARADISE ISLAND RD	MATHIS, CHARLES L & MARY L	0.70	283500	129200	415100
50	26		33 MONADNOCK VIEW RD	MATHON, MICHAEL & POWERS, STEFANIE	1.45	69100	160400	231000
3	72	4	EAST MONOMONAC RD	MAYER, ARNO & JANE	2.90	67900	0	67900
27	35		254 MAIN ST	MAYER, JANE L & ARNO M	2.23	65700	153300	240900
50	20		58 TAGGART CIR	MAZEJKA, STEVEN J & STONE, DIANE M	1.01	79300	165800	247400
3	55		NH RT 119	MCCAIGUE, SARAH R, TTEE	0.50	9000	0	9000
4	25		EAST MAIN ST	MCCAIGUE, SARAH R, TTEE	6.00	4500	0	4500
3	54		NH RT 119	MCCAIGUE, SARAH R, TTEE	0.50	9000	0	9000
30	40		BEACHVIEW DR	MCCAIGUE, SARAH R, TTEE	1.34	98200	0	98200
43	1	5	39 JOWDERS COVE RD	MCCALL KEVIN & DOROTHY	0.89	58400	194400	262000
6	49A	3	129 HUNT HILL RD	MCCARTHY, PHILIP J & PHILIP J	2.20	65600	140700	222700
23	1	23	8 SHORT ST	MCCARTHY, ROBERT M & IRENE L	1.30	62200	140300	217700
2	44	1	US RT 202	MCCLOSKEY, HELEN & AUCOIN, PAULA M	24.50	934	0	934
2	44		US RT 202	MCCLOSKEY, HELEN & AUCOIN, PAULA M	19.60	3230	0	3230
2	43		DALE FARM RD	MCCLOSKEY, HELEN & AUCOIN, PAULA M	2.00	172	0	172
2	41	2	RAND RD	MCCLOSKEY, HELEN & AUCOIN, PAULA M	3.40	308	0	308
7	26	57	56 BIRCH DR	MCCULLOUGH, PAUL & RITA, TTEES	1.74	64000	143800	215500
11	36	1-5	AMALIA WAY	MCCULLOUGH, PAUL J & RITA B, TTEES	1.30	62200	0	62200
1	9		ROBBINS RD	MCCUMMINGS, KIM L.	13.04	1469	0	1469
1	22		260 ROBBINS RD	MCCUMMINGS, KIM L.	26.20	65759	103100	187059
49	19		12 CONTOOCOOK LAKE AVE	MCCUSKER SR., DAVID & MANSFIELD, ANNE;FARRINGTON,M	0.38	52400	41600	96300
15	29		10 BEAUVAIS POINT LN	MCCUSKER, KEVIN F. & SHARON M.	0.31	242600	53900	307900
3	4	4-1	542 MAIN ST	MCDONALD, LARRY H. & MARGARET S.	3.49	69500	158000	242400
8	4	1	140 NORTH ST	MCELROY, WILLIAM R. & DONNA	5.80	76400	102100	180700
23	1	29	66 TICO RD	MCFARLAND, SUMNER R & HOLLY	1.59	63400	122700	199900
1	17	2	178 ROBBINS RD	MCGINLEY, WILLIAM & JACQUELINE	2.20	65600	107900	176800
6	54	1-17	56 JERICHO RD	MCGLYNN PATRICK & GRACE	2.71	67100	210800	277900
4	5		226 OLD ASHURNHAM RD	MCGUIRE, EDWARD J. & LINDSAY G.;RICHARD;& ANDREA	6.00	77000	11400	88400
6	50	13	138 HUNT HILL RD	MCINTYRE, PAUL E & COLLEEN M	2.00	65000	122400	188500
7	18	3	44 CATHEDRAL RD	MCKINNEY WILLIAM D. & KATHERINE J.	12.23	92600	197200	291600
2	10	5	133 ROBBINS RD	MCKOON, PHYLLIS C & MCKOON, KEVIN A	5.10	74300	156900	234000
50	6		7 TAGGART CIR	MCLAUGHLIN, JENNIFER J & CASSIDY, GEORGE M	1.02	79400	150200	234100
10	47	13	57 FOX RUN LN	MCLAY, HARRY W & FOWLER, CHRISTINE S	1.50	70800	149500	222700
27	11	2-3	45 TODD HILL RD	MCLEOD, CHARLES	2.00	65000	108600	184400
47	55		67 LOOP RD	MENARY, ALICE & NOVIK, JOSEPH V.	0.23	42100	17800	60100
45	7		4 LAKE DR	MENARY, DAVID & MOIRE, TTEES	0.18	42700	35800	80900
39	3		KIMBALL RD	MNEALY, JOHN R & KATHALEEN D	0.23	7500	0	7500
41	13		34 PINE EDEN RD	MNEALY, JOHN R & KATHALEEN D	1.22	61900	115700	179900
8	4		120 NORTH ST	MCPHIE, PAUL J. & MARY LYNN	4.59	68824	108300	180724
3	40		204 GODDARD RD	MCQUADE, BRIAN A	2.46	66400	87900	154300
6	77		1243 NH RT 119	MCQUADE, WILLIAM T	0.50	45000	59500	104600
8	13	1	596 OLD NEW IPSWICH RD	MEDEIROS, ALAN J. & ARLENE J.	37.20	84336	111700	204936
6	26	3C-9	48 CROMWELL DR #9	MEEDZAN, JACOB	0.00	0	140000	140000
3	92	7	324 MAIN ST	MEEHAN, DAVID P & ELEANOR I.	5.10	74300	133400	210000
6	5		138 THOMAS RD	MEETING SCHOOL ASSOCIATES, INC	109.00	560000	698700	1280200
6	6		121 THOMAS RD	MEETING SCHOOL ASSOCIATES, INC	13.00	98000	256400	396900
6	7		THOMAS RD	MEETING SCHOOL ASSOCIATES, INC	2.30	734	0	734
8	12	1	564 OLD NEW IPSWICH RD	MELANSON, DENISE I & MULLINS, MICHAEL V	2.05	65200	114700	194100
50	36		16 MONADNOCK VIEW RD	MELHORN, JAMES M & CYNTHIA	1.13	67700	290200	363300
18	15		252 EAST MONOMONAC RD	MELLIN, DOROTHY M, TTEE	0.50	262500	200400	465200
7	80	5	32 SCOTTS LN	MELLO, WAYNE & LYNN	2.27	65800	127100	199400

Map	Lot	Unit	Address	Owner	Acres	Land	Building	Total
5	7		258 ABEL RD	MELLOR, RICHARD M.	28.02	65344	43200	111944
4	4	1	OLD ASHBURNHAM RD	MELVILLE, DAVID B.	29.20	2511	0	2511
4	7	1	215 OLD ASHBURNHAM RD	MELVILLE, DAVID B.	1.21	61800	101400	163900
4	7		OLD ASHBURNHAM RD	MELVILLE, DAVID B.	1.30	62200	0	62200
1	6		380 ROBBINS RD	MENARD, MITCHELL J. & BLAIR, CAROL A	5.00	74000	83900	170000
6	50	1	78 HUNT HILL RD	MERCHANT, DEAN J. & SHANNON D.	1.80	64200	99100	165900
3	6		540 MAIN ST	MERCIER, MICHAEL P. & KATHLEEN M.	16.00	66472	76800	147872
43	1	12	28 JOWDERS COVE RD	MERLONE, LYNN M. & KARL J. PRUTER	1.06	61200	142900	210300
27	26		30 GODDARD RD	MERRIAM, ROSEMARY E, TTEE	1.68	63700	77600	141900
6	35	4	6 WEST MAIN ST	MESSER, GAIL M.	3.17	68500	114100	183800
16	1	1	9 PARADISE ISLAND RD	MESSER, REAGAN & WARD, MELISSA	0.36	47200	101800	149000
4	52		145 NH RT 119	MESSINA, LOREN L	4.00	64500	138100	204800
6	54	1-3	13 TERVO RD	METIVIER, GENE & JUDITH A	1.56	69600	146400	233500
22	18		170 SWAN POINT RD	METZGER, GEORGE R., III & JANE B.	1.26	260400	106300	367400
22	17		124 EAST MONOMONAC RD	METZGER, JOHN K. & KATHERINE	1.00	288200	97200	388600
41	11		14 PINE EDEN RD	METZGER, QUENTIN R. & MARILYN	4.00	214000	77800	293400
43	1	9	62 JOWDERS COVE RD	MEYERHANS, MARY T	0.90	146500	86800	238600
2	59	T002	14 SUNSET DR	MICELI, MICHAEL C. & GLEASON, LORRAINE A.	0.00	0	42700	43300
10	27	8	38 OLD JAFFREY RD	MIDLIN, MARTINA A.	8.63	70894	84600	159194
5	4	2	279 ABEL RD	MILLER, ALBERT J. & MARY L.	2.10	62000	101600	169500
2	59	T104	6 OAK DR	MILLER, ANITA S.	0.00	0	59100	60800
6	59	1	107 TODD HILL RD	MILLER, JOSEPH & PATRICIA N	0.72	54400	151200	206900
46	25		7 SPRING RD	MILLER, KEVIN F. & DEBORAH A.	0.91	58800	173100	237800
50	51		6 ABEL RD	MILLER, MARCELLA B & KEVIN J	3.00	61200	171800	233000
2	41	1A	65 RAND RD	MILLER, MICHAEL J & ARIANNE	3.00	68000	96000	164000
2	59	T009	21 SUNSET DR	MILLER, PAUL V & PERENZIN, CHERYL L	0.00	0	45300	46100
3	27		410 MAIN ST	MILLER, TINA A.	0.75	55000	72200	130400
32	8	1	1398 NH RT 119	MILLETT, DAVID	1.00	54900	113800	168900
6	49	6	83 HUNT HILL RD	MILLIARD, MONIQUE A	1.85	64400	94500	158900
50	42		150 MEADOW VIEW RD	MILLS, GERALD H & FRANCES G	1.00	67100	121800	188900
8	26		BANCROFT RD	MILLS, MARSHA L	3.44	69	0	69
8	27		187 BANCROFT RD	MILLS, MARSHA L	16.25	63928	41300	110028
8	26	1	BANCROFT RD	MILLS, MARSHA L	2.04	65100	0	65100
5	2		314 ABEL RD	MINIHAN, JOHN J	8.10	83300	131900	221100
27	28		12 GODDARD RD	MISSAL, GERALD & SYLVIA M.	1.50	63000	88400	153300
4	39	2	20 DIVOL POND RD	MITCHELL, PETER G. & SUSAN M.	5.28	74800	139200	214000
7	66		24 CUTTER HILL RD	MIZHIR, III, GEORGE J & HARDY, MARYANNE	2.00	65000	370300	439600
18	18		232 EAST MONOMONAC RD	MOEN, DANIEL P.	1.38	328100	70100	399800
2	59	T027	32 PARK DR	MOFFITT, JAMES F. & RALPH H. PARKER	0.00	0	63800	65500
10	47	18-2	210 SOUTH WOODBOUND RD	MONADNOCK BIBLE BAPTIST CHURCH INC.	5.09	74300	494100	570500
6	14	1	THOMAS RD	MONADNOCK COMMUNITY BANK	5.30	153200	0	153200
2	56		457 MIDDLE WINCHENDON RD	MONADNOCK FULL GOSPEL CHURCH	10.85	140400	914800	1055200
2	59		78 PARK DR	MONADNOCK TENANTS CO-OP INC.	81.00	1790300	31200	1840500
19	32	1	CLIFFWELL DR	MONOMONAC LAKE SAILING ASSOC.	0.05	10500	0	10500
17	8		28 SPORTSMAN LN	MONOMONAC SPORTING CLUB	4.08	343130	100900	460930
2	37	6	28 WOODS CROSSING RD	MONROE, FRANKLIN P & DAMIANO, JANET A	2.00	58500	123200	185300
39	26		124 KIMBALL RD	MONTAGUE, KENNETH A & WADE A	0.26	124300	93700	220400
10	9	2	111 MOUNTAIN RD	MONTISANO, NICHOLAS & KAROLY	2.40	92200	229600	324400
46	29		10 SPRING RD	MOORE, CATHERINE M.	0.30	46000	34900	85400
34	23		92 RED GATE LN	MOORE, DALE & MOORE, DAVID	0.66	159600	53700	214800
33	23		99 WEST MAIN ST	MORABITO, MARGARET G	0.75	55000	37800	92800

Map	Lot	Unit	Address	Owner	Acres	Land	Building	Total
19	17		21 COOT BAY DR	MORAN, MATTHEW P & LAUREEN A	1.25	293000	370900	673200
2	59	T011	33 SUNSET DR	MORIARTY JONATHAN K	0.00	0	91600	99000
27	30		234 MAIN ST	MORIARTY, DANIEL T. & ROSEANN L.	1.25	62000	83700	147400
23	1	1	17 MILLER AVE	MORIARTY, DAVID P & LINDA M, TTEES	0.80	95500	106700	217200
2	59	T098	44 MAPLE DR	MORIARTY, JOSHUA T & MCELROY, TARA A	0.00	0	54800	55300
39	15		148 KIMBALL RD	MORIN, LAWRENCE & LYNN J.	0.25	123800	129400	254200
10	8		73 SOUTH WOODBOUND RD	MORRIS, RUTH	14.00	101000	152700	288700
7	26	23	19 JAY DR	MORRIS, SHAWN J & CHRISTINE A	1.05	61200	160900	229200
17	22		72 LACHANCE DR	MORRISON, BRUCE A & NANCY L	0.40	252000	109400	362200
4	48		187 NH RT 119	MORRISON, MATTHEW R	0.34	42100	92900	135100
3	15	5-2	487 MAIN ST	MORTADA AHMAD & ALI & MOURTADA JAMAL	3.00	68000	124000	195900
50	33		46 MONADNOCK VIEW RD	MORTADA, JAMAL	1.11	67600	208300	278500
28	11		56 BUTTERFIELD RD	MORTADA, JAMAL H	0.96	60000	121200	183700
5	28		8 PEARLY POND WAY	MORTGAGE PARTNERS, INC	0.19	6600	5600	12200
6	54	1-19	52 JERICHO RD	MOTTA, PHILIP, JR & SHARON R	1.74	70400	134400	204800
6	85	4	113 LORD BROOK RD	MUHONEN, CALVIN & STAISHA	2.22	60700	151500	212200
6	26	2	1595 NH RT 119	MUISE, JOSEPH C. & MARY ELLEN	3.15	62000	105400	168200
23	3	1	39 SWAN POINT RD	MULLINS, MAUREEN	2.10	65300	139800	209300
24	11		342 NH RT 119	MUNROE, RICHARD S. & LAURIE M	3.39	62700	115900	180700
10	21	14	173 PINE EDEN RD	MURPHY, CATHLEEN	0.00	0	15600	16300
6	26	3C16	42 CROMWELL DR #16	MURPHY, ROBIN M	0.00	0	161700	161700
6	54	1-13	10 TERVO RD	MURRAY, DONALD W. & M. ANNE	1.86	70900	158100	230500
27	26	3	255 MAIN ST	MURRAY, PAULA & CYPRIANNA D	1.55	63200	75200	142900
8	20		11 CROSS ST	MUSE, JUDITH C & HENRY V	2.49	66500	123400	192300
39	41		44 UNIVERSITY DRIVE	MUSGRAVE, DAVID A., TRUSTEE	3.00	68000	186900	291400
36	5		WARREN RD	MUSGRAVE, DAVID A., TRUSTEE	3.50	69500	0	69500
8	8	1	234 NORTH ST	NADEAU, NORMAND R. & ROSEMARY	2.93	67800	89500	158500
33	18		49 WEST MAIN ST	NADEAU, STEVEN & NANCY	0.48	47100	69000	118800
2	41	3A	51 RAND RD	NAGAIRO, JAMES Y. & ALICE K.	7.10	80300	197400	280600
17	21		84 LACHANCE DR	NANDHAKUMAR, AYYAVOO	0.98	317600	38300	361800
14	9		63 PARADISE ISLAND RD	NANGLE, WILLIAM P. & TRACEY A.	0.48	260400	101300	363700
4	11	1-1	147 OLD ASHBURNHAM RD	NANNI, CAROL	2.01	65000	110000	175000
6	50	9	32 MCGREGOR LN	NARESKY, GARY J. & KIMBERLY A.	42.40	70663	124200	216463
6	99	5-2	15 SONJA DR	NAVIAN DEVELOPMENT CO, LLC	2.35	207500	461100	705200
6	99	5-1	5 SONJA DR	NAVIAN DEVELOPMENT CO, LLC	2.00	130000	321100	466900
6	99	7	US RT 202	NAVIAN DEVELOPMENT CO, LLC	10.91	1244	0	1244
6	99	6-1	31 SONJA DR	NAVIAN DEVELOPMENT CO, LLC	3.17	255000	928000	1218700
8	19	1-3	102 CANDLELIGHT RD	NEF, WAYNE C & SHARON	6.09	77300	207100	292100
7	80	10	37 SCOTTS LN	NELSON, AMANDA J & PUSTOLA, NATHAN G	2.43	66300	131000	200100
3	25	3	365 MAIN ST	NELSON, CALVIN E.	6.80	79400	101100	188400
8	5	2	48 BANCROFT RD	NELSON, CHRISTOPHER & MEAGAN	15.96	72029	97000	169829
46	21		21 LAUREL AVE	NELSON, HENRY F. JR. & NELSON, JOHN E.	0.34	51500	70000	133700
46	22		25 LAUREL AVE	NELSON, ROBERT J	0.11	44300	53600	101000
7	26	27	20 JAY DR	NEVEUX, DONNA MARIE	1.09	92100	199700	310100
2	20	1	WOODS CROSSING RD	NEW ENGLAND POWER CO.	6.20	1	43400	43401
2	20	2	FORRISTALL RD	NEW ENGLAND POWER CO.	3.40	2	23800	23802
2	20	3	WOODS CROSSING RD	NEW ENGLAND POWER CO.	2.20	2	15400	15402
2	20	4	FORRISTALL RD	NEW ENGLAND POWER CO.	10.30	2	72100	72102
2	11		ROBBINS RD	NEW ENGLAND POWER CO.	10.30	1	0	1
2	11	1	ROBBINS RD	NEW ENGLAND POWER CO.	3.50	1	0	1
99	1		TRANS LINES	NEW ENGLAND POWER CO.	0.00	0	548400	548400

Map	Lot	Unit	Address	Owner	Acres	Land	Building	Total
5	43		BEAN HILL RD	NEW ENGLAND POWER CO.	4.00	2	28000	28002
5	3		ABEL RD	NEW ENGLAND POWER CO.	12.00	2	84000	84002
2	20		B & M RAILROAD	NEW ENGLAND POWER CO.	2.60	1	0	1
3	12		543 MAIN ST	NEW HAMPSHIRE HOUSING AUTHORITY	0.76	55200	65900	123800
11	13		GRASSY POND RD	NEW HAMPSHIRE, STATE OF	0.09	6000	0	6000
11	33		CATHEDRAL RD	NEW HAMPSHIRE, STATE OF	1129.10	910300	0	917500
9	5		1972 NH RT 119	NEW HAMPSHIRE, STATE OF	4.00	71000	220500	333300
35	13		NH RT 119	NEW HAMPSHIRE, STATE OF	0.01	1900	0	1900
11	27		CATHEDRAL RD	NEW HAMPSHIRE, STATE OF	174.00	581000	0	598000
37	1		MOUNTAIN RD	NEW HAMPSHIRE, STATE OF	0.16	84000	0	84000
20	12		30 SANDBACK CIR	NICHOLSON, LINDSAY B. & MARGARET W. HEFFERNAN	0.83	238900	37200	276100
40	16		67 PINE EDEN RD	NIEMELA, ALVAH W	0.38	190400	69400	259800
12	3	6-2	777 OLD NEW IPSWICH RD	NIEVES, ANGEL L	2.06	65200	112400	179900
2	6		293 ROBBINS RD	NISKALA, GARY A & YVONNE M, TTEES	10.97	91900	127600	242300
28	17		48 PAYSON HILL RD	NOEL, CHRISTINE D & RAID, IVAN	2.15	65500	165200	235700
46	27		193 WOODBOUND RD	NOEL, SARAH G, TTEE	1.25	58900	100300	193300
2	51	5	361 MIDDLE WINCHENDON RD	NORBY, BOBBIE JO, TTEE	8.15	83500	356800	461100
7	78	2	774 NH RT 119	NORBY, DALE J, TTEE	21.00	115500	221000	393800
25	15		79 NORTH ST	NORBY, JEFFREY M	0.96	60000	77400	137400
18	21	1	EAST MONOMONAC RD	NORBY, JEFFREY M	3.09	68300	0	68300
22	1		13 COVE RD	NORBY, NANCY A, TTEE	0.31	242600	96500	346900
10	4	7-1	66 DRAG HILL RD	NORBY, NANCY A, TTEE	4.40	85200	163200	249600
2	52	1-2	DALE FARM RD	NORBY, STEVEN B., TTEE	5.61	75800	0	75800
2	59	2-1	724 FORRISTALL RD	NORDAHL, OLAF	2.01	65000	217800	282800
23	3		31 SWAN POINT RD	NORMANDIN, III, ROBERT A & JOANNE	3.20	68600	152700	228000
2	66		576 FORRISTALL RD	NORMANDIN, JOEL D.	0.92	59100	192200	258700
28	4		162 MAIN ST	NORTHERN NEW TEL OPERS, LLC	0.49	56300	152000	208600
34	7		170 RED GATE LN	NORTON, BRIAN J. & DAWN M.	0.59	144400	121700	269500
3	15	4	499 MAIN ST	NUNES, JR, ROBERT W & MARIA N	2.10	65300	93300	159100
4	22	3	25 FOSTER TERRACE	NUTTING, PATRICIA L	1.95	64800	162800	230500
7	53	5	122 OLD NEW IPSWICH RD	OAKES, JOHN F & KERRIE J	2.29	65900	121100	187000
8	6	2	71 BANCROFT RD	O'BRIEN, ROBERT L & SHEILA M, TTEES	2.08	65200	231900	298000
3	13	9	531 MAIN ST	OBUCHOWSKI, MARK J. & KASANDRA J.	2.75	67300	150000	220100
37	2		MOUNTAIN RD	O'CONNOR, MICHAEL J & SANDRA M	0.28	18400	0	18400
10	9	1	91 MOUNTAIN RD	O'CONNOR, MICHAEL J. & SANDRA M.	4.09	110300	95600	229400
39	20		140 KIMBALL RD	O'CONNOR, PAUL M & MARY M	0.35	129300	349700	480200
39	9	3	137 KIMBALL RD	O'CONNOR, PAUL M & MARY M	0.67	53400	90900	147400
16	6	1	150 HUBBARD HILL RD	O'CONNOR, RICHARD H. & JERILYN	1.50	63000	85500	148500
50	1		1855 NH RT 119	O'CONNOR, TED E. & ANDREA L. HANTZ	2.80	60900	204900	270100
9	9	1	65 KIMBALL RD	O'DAY, JOHN & JUNE SAILOR-O'DAY	32.20	70798	221900	332798
6	66		78 MAIN ST	OESER, ROBERTA K	3.96	70900	220500	319300
25	3		14 EAST MAIN ST	OJA, LINDA A & ROBERT H	0.39	47800	69900	117700
27	31		19 LORD BROOK RD	OJALA, WILLIS H. & TERRI L.	0.46	49200	69200	140700
1	10	8	11 CAMRI CT	OJANEN, MIKKO A & KATHLEEN	1.62	69800	171500	244100
17	2		151 HUBBARD HILL RD	O'KEEFE, ROBERT J. & MARGARET M.	2.84	67500	143400	210900
6	50	8	22 PERKINS RD	OLD COUNTY HOLDINGS, L.L.C.	2.00	116500	291900	415100
32	7		109 WEST MAIN ST	O'LEARY, RANDI N	0.20	43300	76900	120200
13	19		77 DOLLY LN	OLIHOVIK, WALTER M.	0.14	195300	45700	241100
27	34		238 MAIN ST	OLIN GORDON & NAOMI	1.15	61600	90700	152900
7	83	1	35 MICHAEL LN	OLIN, DUANE M & CHANDRA A	3.05	68200	161000	229200
6	81	12	13 BUTTERNUT LN	OLIN, GORDON C. & NAOMI B.	3.05	87700	235900	353800

Map	Lot	Unit	Address	Owner	Acres	Land	Building	Total
6	33		1333 NH RT 119	OLIN, GORDON C.	2.00	87800	178800	266600
6	81	2	51 BUTTERNUT LN	OLIN, LARRY & ELM I	5.40	87800	330000	423700
7	83	10	MICHAEL LN	OLIN, LARRY & ELM I & HAKALA, SCOTT & INA	3.27	628	0	628
7	83	13	MICHAEL LN	OLIN, LARRY & ELM I & HAKALA, SCOTT & INA	3.21	616	0	616
7	83	14	MICHAEL LN	OLIN, LARRY & ELM I & HAKALA, SCOTT & INA	2.12	407	0	407
7	83	11	MICHAEL LN	OLIN, LARRY & ELM I & HAKALA, SCOTT & INA	2.04	392	0	392
7	83	12	MICHAEL LN	OLIN, LARRY & ELM I & HAKALA, SCOTT & INA	2.60	499	0	499
7	83		NH RT 119	OLIN, LARRY & ELM I & HAKALA, SCOTT & INA	0.97	3000	0	3000
7	2	1	151 GODDARD RD	OLIN, RICHARD	2.50	66500	157900	224400
1	4		420 ROBBINS RD	OLIVER, EDWARD & CLAUDIA	1.50	63000	113400	178900
2	59	T037	27 PARK DR	O'LOUGHLIN, BRENDA	0.00	0	52700	53000
7	26	33	133 BIRCH DR	O'LOUGHLIN, JAMES & NANCY A.	1.32	62300	163600	236300
2	22		WOODS CROSSING RD	OLSON ELAINE V & ERIC M, TTEES	22.00	3718	0	3718
2	29		141 WOODS CROSSING RD	OLSON ELAINE V & ERIC M, TTEES	21.00	89694	715300	878294
6	81	8	44 BUTTERNUT LN	OLSON, AARON E.	3.39	88700	411100	504700
6	81	5	84 BUTTERNUT LN	OLSON, ANDREW & SANDRA	7.50	101000	181400	307300
6	81	6	76 BUTTERNUT LN	OLSON, ANNIE	4.10	90800	134800	225600
6	81	7	68 BUTTERNUT LN	OLSON, CARL M.	5.10	93800	217600	313200
6	81	4	73 BUTTERNUT LN	OLSON, DANA G	4.82	93000	414200	509000
7	83	5	17 MICHAEL DR	OLSON, DAVID E & LINDA S	2.30	65900	225800	293400
2	29	A	WOODS CROSSING RD	OLSON, ELAINE V	7.00	140	0	140
2	23		WOODS CROSSING RD	OLSON, ELAINE V & ERIC M, TTEES	27.00	4860	0	4860
2	30		WOODS CROSSING RD	OLSON, ELAINE V & ERIC M, TTEES	9.50	288	0	288
2	37	2	WOODS CROSSING RD	OLSON, ELAINE V & ERIC M, TTEES	2.90	229	0	229
2	16		81 RAND RD	OLSON, ELAINE V & ERIC M, TTEES	8.84	85500	176500	262000
2	28		HOMESTEAD LN	OLSON, ELAINE V & ERIC M, TTEES	23.00	2484	0	2484
2	36	1	WOODS CROSSING RD	OLSON, ELAINE V & ERIC M, TTEES	2.90	58	0	58
2	26		HOMESTEAD LN	OLSON, ELAINE V & ERIC M, TTEES	81.00	6642	0	6642
2	37	2-1	WOODS CROSSING RD	OLSON, ELAINE V & ERIC M, TTEES	3.90	767	0	767
2	36		WOODS CROSSING RD	OLSON, ELAINE V & ERIC M, TTEES	24.20	838	0	838
2	37	1	WOODS CROSSING RD	OLSON, ELAINE V & ERIC M, TTEES	6.00	120	0	120
2	33		583 FORRISTALL RD	OLSON, ERIC M & ELAINE V, TTEES	80.00	70876	181300	254876
2	59	T028	26 PARK DR	OLSON, HELEN MAE & LINDA SHELDON & BRIAN DUCKWO	0.00	0	47100	49600
41	6		37 PINE EDEN RD	OLSON, HILBERT A. & MARIAN J.	0.66	212800	96500	310500
2	10	7	258 RAND RD	OLSON, JOSHUA	2.01	65000	172400	240100
2	10	8-4	27 WINTERS WAY	OLSON, JOSHUA E	3.24	52500	159100	211600
6	92	1B-1	21 LORD HILL RD	OLSON, LORRAINE H. TTE	10.60	79100	293300	432500
6	92	1B-3	LORD HILL RD	OLSON, LORRAINE H. TTE	3.00	61500	0	61500
6	92	1B-2	LORD HILL RD	OLSON, LORRAINE H. TTE	9.50	81000	0	81000
7	55		RED GATE LN	OLSON, N J, TTEE	17.03	69599	0	69599
34	25		RED GATE LN	OLSON, NATHAN J, TTEE	0.60	15600	0	15600
6	90	3	LORD HILL RD	OLSON, NATHAN J, TTEE	2.01	58500	0	58500
34	26		RED GATE LN	OLSON, NATHAN J, TTEE	0.37	28500	0	28500
34	39		RED GATE LN	OLSON, NATHAN J, TTEE	17.46	70549	0	70549
3	68		99 BUSH HILL RD	OLSON, RICHARD & JEANNE	40.00	74580	144200	227080
10	19	2-2	176 MOUNTAIN RD	OLSSON, CHRISTOPHER & KAREN L.	3.06	68200	143600	239200
3	9	2	19 HUGHGILL RD	O'MALLEY, DANIEL & KARLA	1.90	103400	139100	246800
50	41		159 MEADOW VIEW RD	O'NEIL, WILLIAM D & SUSAN M	1.50	69300	155600	227900
30	31		8 CROWCROFT DR	O'NEIL, WILLIAM J. & ANITA P.	2.33	114700	44600	159300
7	4	1	263 MAIN ST	ONEILL, WILLIAM J & LILY A	3.69	70100	120700	191800
2	47	1	334 MIDDLE WINCHENDON RD	OPRAMOLLA, JOSEPH P. & DEBORAH C.	2.00	51029	150600	202529

Map	Lot	Unit	Address	Owner	Acres	Land	Building	Total
22	13	1	117 SWAN POINT RD	ORLIC, GLENN T & BUTTON, SARAH L	0.63	52600	86000	157100
27	12		23 TODD HILL RD	ORR JR, DAVID E.	0.45	49000	84800	133800
2	36	2	609 FORRISTALL RD	ORR, MARY E.	7.50	71900	101200	175100
6	4	3-2	185 THOMAS RD	OSIMO, RONALD E & PATRICIA A, TTEES	7.97	82900	317200	406500
4	32		50 BEAVER DAM RD	OSTERGARD, DALE & VIRGINIA M.	4.00	71000	112500	184300
6	54	1-16	51 JERICHO RD	OSTERGARD, RUTH A & DALE	2.27	72300	127100	200900
1	22	1	ROBBINS RD	OSTREICHER, ELLEN D.	13.60	2448	0	2448
1	22	2	262 ROBBINS RD	OSTREICHER, ELLEN D.	2.00	65000	188000	255200
7	59		60 OLD NEW IPSWICH RD	O'TOOLE, SYLVESTER J. & DEBORAH A.	9.80	78100	76800	173300
46	38	2	KAWL RD	OUELLETTE, MICHAEL D & WHIPPLE, CHRISTINE	6.35	78100	214900	294000
6	20	3	19 OWEN WAY	OWEN, THOMAS P. & JOAN B.	14.70	62196	136100	199096
2	34	1	629 FORRISTALL RD	PACKKARD, VALERIE ANN & STRONG, JONATHAN	5.00	74000	102600	181300
50	10		45 TAGGART CIR	PALERMO, MARK	1.06	79600	152000	231600
4	6	2-2	218 OLD ASHBURNHAM RD	PALMER, E. CHRISTOPHER, TTEE	6.00	77000	108400	185400
4	51		10 NUTTING RD	PANAGIOTES, ARTHUR G.	3.78	62150	177200	240250
4	51	2-1	5 - 7 NUTTING RD	PANAGIOTES, ARTHUR G.	7.69	75643	104200	192143
10	27	3	195 OLD JAFFREY RD	PANAGIOTES, NICHOLAS G. & HEATHER M.	11.66	63800	186700	255500
7	84	1	NH RT 119	PANGBORN, RALPH, ELIZABETH, TRIMBLE & DEBORAH FICKI	1.50	288	0	288
7	84	2	NH RT 119	PANGBORN, RALPH, ELIZABETH, TRIMBLE & DEBORAH FICKI	25.29	4552	0	4552
50	22		97 MEADOW VIEW RD	PANOPOULOS, DAVID P. & DIANNE E.	1.07	67400	222600	304500
6	33	1	1343 NH RT 119	PANOPOULOS, DAVID P. & DIANNE E.	2.80	113800	194800	314300
7	26	26	26 JAY DR	PAOLUCCI, DONALD A. & LINDA	1.06	183600	83900	273800
3	31	2-2	139 WELLINGTON RD	PAPA, ROBERT & CORY A	2.51	66500	141800	208300
3	14		8 WELLINGTON RD	PAQUETTE, PAUL R. & LUCILLE A.	1.00	61000	66100	127400
7	2	2	155 GODDARD RD	PAQUIN, AMY M & JACOB H	2.50	66500	102900	170700
7	36		18 PINE TERRACE	PAQUIN, JEDADIAH A & BETHANY P	0.53	50600	57200	107800
4	34		357 NH RT 119	PAQUIN, ROBERT L. & SYLVIA R.	13.40	59603	116600	177503
50	39		143 MEADOW VIEW RD	PARE, JUSTIN	1.40	62600	222200	289600
6	49A		686 US RT 202	PARIS HOLDINGS, LLC	16.30	365100	453400	901200
2	59	1	720 FORRISTALL RD	PARKER, JEFRA	2.50	66500	93800	171900
7	83	2	MICHAEL LN	PARKKONEN, ELIAS & MIRIAM	2.39	66200	0	66200
7	83	3	MICHAEL LN	PARKKONEN, MARCUS & MICHELLE	2.08	65200	0	65200
15	22		FOURTH ST	PARKS, MARTIN A	0.76	12100	0	12100
15	26		13 BEAUVAIS POINT LN	PARKS, MARTIN A.	0.59	272000	95200	378900
45	6		88 LOOP RD	PATENAUDE, ELAINE A.	0.18	42700	38000	81900
50	35		34 MONADNOCK VIEW RD	PATENAUDE, JASON M & WALQUIST, STEPHANIE L	1.46	69100	195600	267300
6	20	1	MOUNTAIN RD	PATRIA, ADAM E & CARRIE M	1.92	64700	0	64700
37	20		45 MOUNTAIN RD	PATRIA, ADAM E & CARRIE M	1.00	61000	134900	201200
7	15	7	NH RT 119	PATTERSON, MARGARET	5.43	87100	0	87100
23	1	11	7 MILLER AVE	PAWLOWICZ, STANLEY & DUCHARME, GLORIA J.	0.75	55000	92400	161100
48	73		34 THAYER RD	PAYELIAN, MICHELLE L.	0.34	46800	92000	153700
28	13		60 PAYSON HILL RD	PAYSON VILLAGE SENIOR HOUSING ASSOCS LP	16.14	107400	0	107400
7	97		59 CONVERSEVILLE RD	PAYSON, DAVID A. & ROBYN L.	4.60	79300	90600	169900
2	59	T007	34 SUNSET DR	PEABODY, JOHN	0.00	0	77600	78000
18	4		40 LAPHAM LN	PEABODY, RICHARD K. & SHIRLEY, TTEES	0.33	244700	32400	277100
7	26	4	166 BIRCH DR	PEACOCK, GEORGE W. III & PATRICIA A	2.43	67400	97900	176200
19	13		28 COOT BAY DR	PEAHL, CHRISTOPHER & KATHLEEN	0.39	175900	57800	233800
19	19		22 HUDSON WAY	PEAHL, CHRISTOPHER & KATHLEEN	0.34	221000	212600	433600
19	16	2	COOT BAY DR	PEAHL, KATHLEEN C.	1.35	8700	0	8700
1	11	6	10 LITTLE MEADOW BROOK	PEARL, MATTHEW J	4.06	65200	239000	332600
9	4		NH RT 119	PEARLY LAKE FOREST, LLC	1.50	4500	0	4500



Map	Lot	Unit	Address	Owner	Acres	Land	Building	Total
9	13	1	MOUNTAIN RD	PEARLY LAKE FOREST, LLC	714.00	59270	0	59270
20	14		24 SANDBACK CIR	PECK, CYNTHIA G.	2.04	273100	281900	564800
6	26	3C12	46 CROMWELL DR #12	PECK, MATTHEW J	0.00	0	136700	136700
5	26		4 PEARLY POND WAY	PEDERSEN, RONALD E & BARBARA A	0.12	36600	22500	59300
5	31		13 PEARLY POND WAY	PEDERSEN, RONALD, BARBARA A & PEDERSEN, TIMOTHY E	0.23	39900	24900	64800
6	54	1-12	12 TERVO RD	PEDERSON, DONALD & KIMBERLY	1.13	67700	194100	265900
10	29	1-2	24 US RT 202	PEDERSON, RONALD E.	12.25	221200	129000	380800
10	27	12	199 OLD JAFFREY RD	PEKKINEN, REBECCA L	8.20	63134	118100	185134
6	50	3	92 HUNT HILL RD	PELKEY, CHRISTINE A	3.30	94900	187600	291800
5	2	2	328 ABEL RD	PELKEY, GARY L.	8.60	84800	73800	170100
2	58	1	FORRISTALL RD	PELKEY, TANYA M.	0.40	4800	0	4800
2	58		MIDDLE WINCHENDON RD	PELKEY, TANYA M.	0.60	6500	0	6500
2	54		442 MIDDLE WINCHENDON RD	PELKEY, TANYA M.	6.00	77000	106200	184100
8	20	2-A	173 BANCROFT RD	PELLETIER, DANA F. & DEBRA A.	3.01	68000	172300	243500
10	32		13 WHITNEY LN	PELLETIER, WILFRED & MARY R, TTEES	0.50	56500	88800	147300
10	32	1	US RT 202	PELLITIER, WILFRED & MARY R, TTEES	0.14	7200	0	7200
3	4	1	638 MAIN ST	PELTO, KENNETH W & EILEEN A	6.20	77600	88700	170600
10	7		117 SOUTH WOODBOUND RD	PERAGALLO, DONNA A., TTEE	33.36	82754	177200	265554
5	9	7	183 ABEL RD	PERALES, LISA M	2.23	65700	214400	292200
46	4		5 EVERGREEN AVE DR	PERCELAY, JACK M & ROCHE, KATHY	0.45	49000	106200	165600
6	72	3	15 FITZGERALD RD	PEREZ, LEONARD G. & LAURA E.	2.10	65300	95200	161300
5	9	2	127 ABEL RD	PERLMAN, ALAN M & ELISHA J	2.21	65600	107900	173500
24	3		14 HAMPSHIRE RD	PERRY WHITE, INC.	18.00	68072	45800	118272
22	22	2	83 SWAN POINT RD	PERRY, ETHAN T. & MICHELE D.	1.90	64600	95400	173900
10	47	14	53 FOX RUN LN	PETERSON, RICHARD & SUSAN	1.73	72000	120900	203100
7	69		887 NH RT 119	PETERSON, ROBERT W & MAUREEN	3.00	61500	122300	202700
8	16	3-1	18 CROSS ST	PETERSON, SCOTT I. & MARY CAROLE	2.70	67100	99400	166500
19	10		37 COOT BAY DR	PETROU, JOHN P & PATTIE H, TTEES	0.33	220000	180000	402600
47	50		SHARON PL	PETTIGREW, WILFRED B & STEWART, CLAUDIA	0.32	46400	0	46400
47	46		CHESHIRE RD	PETTIGREW, WILFRED B & STEWART, CLAUDIA	0.59	5200	0	5200
44	1		79 COUNTY RD	PHELPS, ANN	0.09	50000	0	53500
22	21		132 SWAN POINT RD	PHILLIPS, CHARLES E.	2.40	342500	105400	453100
22	20	1	134 SWAN POINT RD	PHILLIPS, CHARLES E.	1.57	332300	98500	439100
2	68		24 WEBSTER DR	PICARD, JR., GEORGE A	1.25	43400	68300	111700
2	59	T101	32 MAPLE DR	PIEPIORA, NANCY J & O'CONNELL, DANIEL M P	0.00	0	51000	52800
21	18	1	6 ROBERTSON RD	PIERANDRI, MARYROSE - WILLIAM, EARL & SCOTT ROBERTS	1.80	168500	88200	256700
47	45		11 SHARON PL	PIERCE, EDWIN A.	0.46	49200	0	49200
8	22		112 BANCROFT RD	PIERCE, KIMBERLY H. & TIMOTHY W. SULIN	10.00	89000	104400	193400
20	7		188 EAST MONOMONAC RD	PIETRAS, JOHN E. & EMILY B.	1.13	322900	75900	406900
25	21		11 EAST MAIN ST	PIKE, DARLENE	0.96	60000	104000	171900
15	21		FOURTH ST	PINAULT, PAUL L.	0.39	251000	0	252900
10	21		85 PINE EDEN RD	PINE EDEN ASSOCIATION	14.00	344000	63000	407000
43	1	7	68 JOWDERS COVE RD	PISECCO, PAMELA	0.93	111300	128400	245000
7	26	2	176 BIRCH DR	PIURKOWSKI, EUGENE J. & DIANNE L.	0.96	60000	150400	216700
39	33		102 KIMBALL RD	PLETCHER, JAMES & BETTY J	0.34	128700	158800	293400
14	2		24 MONOMONAC TER	PLEVA, RICHARD & FILARDI, THERESA M	0.56	55300	42100	99000
3	1		1212 US RT 202	PLH-LAKEVIEW, LLC	3.90	162100	694400	868200
10	45		145 US RT 202	PLH-RINDGE, LLC	2.80	170500	359600	557200
17	4		LACHANCE DR	PLISKA, KATHLEEN M & ANNE-MAUREEN	0.55	61200	0	61200
17	19		98 LACHANCE DR	PLISKA, KATHLEEN M & ANNE-MAUREEN	0.48	260400	28900	291200
10	44		26 COUNTY RD	PLOURDE, MICHELLE L	2.29	65900	161400	237500

Map	Lot	Unit	Address	Owner	Acres	Land	Building	Total
10	20		120 MOUNTAIN RD	PLUMB, JONATHAN L.	4.50	137500	59700	208600
23	1	19	76 SWAN POINT RD	POFF, JANINE H.	0.91	58800	84700	164400
33	5		80 WEST MAIN ST	POIKONEN, ALAN I. & SALLY K.	3.00	68000	135200	207800
8	9	4	214 PERRY RD	POIKONEN, ERIC K. & SUSAN E.	4.52	72600	107100	180300
32	5		394 US RT 202	POIKONEN, KEITH A. & MARGARET D	0.25	40500	85400	127600
48	81		104 THAYER RD	PIROT, ROBERT K & RENEE M	0.45	122500	163300	288600
6	29		58 SOUTH WOODBOUND RD	POMONIO, FREDERICK & HELEN	7.00	80000	123100	216600
40	20	1	288 US RT 202	POOL POINT LLC	2.50	235500	215600	453900
6	35	2	1288 NH RT 119	POOLE, WAYNE T. & DALE E.	2.50	60000	103700	163700
1	20		208 ROBBINS RD	POOR, ERIC A. & MARSHA	4.10	71300	62000	134600
2	59	T080	11 OAK DR	PORTER, THOMAS R.	0.00	0	48400	52400
27	2		216 MAIN ST	POTTER, JOHN D & SANDRA L	1.01	61000	128700	194400
34	41		105 RED GATE LN	POWELL, STEPHEN W & JACQUELINE L	1.30	62200	119400	181600
12	9		517 ANNETT RD	POWERS III, JOHN J. & ROSE M	15.00	86069	200500	291269
2	40		719 FORRISTALL RD	POWLEY, DORIS MARIE	2.00	65000	46900	112300
6	54	1-18	54 JERICHO RD	PRATT, RODNEY & SILVANA M-C	3.14	74900	177800	252700
1	11	2	77 SUNRIDGE RD	PRESTON, WILLIAM C. & SHIRLEY A.	4.30	97900	114000	211900
4	20		435 NH RT 119	PRIGGE, WM N, TTEE &	8.57	78200	106000	232800
15	2		FOURTH ST	PRINCE COVE VENTURES, LLC	0.76	55200	0	55200
15	34		204 FOURTH ST	PRINCE COVE VENTURES, LLC	0.31	242600	77800	320400
6	23		69 MOUNTAIN RD	PRIZIO, JOHN P	20.57	67228	172300	242028
10	31		51 US RT 202	PRL INVESTMENT GROUP, LLC	1.00	54900	18900	85200
2	59	T004	24 SUNSET DR	PROULX, DAVE & ELSIE	0.00	0	47300	48600
3	19		6 DANFORTH RD	PROUTY, TERRY R.	1.00	61000	76100	140400
29	3		84 BUTTERFIELD RD	PRUITT, LOIS A.	3.10	68300	148600	216900
6	72	1-2	9 FITZGERALD RD	PSZYK, MICHAEL J	11.20	62322	120200	187022
3	25	2	MAIN ST	PUBLIC SERVICE OF NH	2.48	3315	63100	66415
7	82		NH RT 119	PUBLIC SERVICE OF NH	3.50	106136	5465500	5571636
3	40	2	GODDARD RD	PUBLIC SERVICE OF NH	4.00	2	9500	9502
43	1	29	99 WOODBOUND RD	PUGH, DAVID M. & MARIE	0.92	59100	84300	152400
6	50	5	5 MCGREGOR LN	PUGH, JACKIE L. & OK Y.	1.68	63700	139000	203500
2	52	4	398 MIDDLE WINCHENDON RD	PUSTOLA, GEORGE T. & MARIE R.	2.00	65000	97400	175900
27	37		262 MAIN ST	PYER, DALE F. & SANDRA L	1.08	61300	62800	125900
7	95		97 NORTH ST	PYER, SANDRA LEE	2.42	66300	55300	129300
6	93		268 MAIN ST	PYHALA, JACOB & KAREN	2.50	66500	157400	223900
1	11	15-1	22 SUNRIDGE RD	PYKE, DONALD G.	3.00	94000	110200	204200
7	83	6	12 ATLANTIC DR	QUADE, LYNNR & PATRICK K	2.08	61900	215300	278500
50	3		18 MEADOW VIEW RD	QUALEY, III, JAMES R. & DEBRA MICHELLE	32.60	72112	215400	292212
32	9		117 WEST MAIN ST	QUATTROCHI JR., ALBERT	0.26	45200	114600	165700
26	3		68 EAST MAIN ST	QUELLETTE, BRUCE M	1.00	61000	87600	148600
2	52	3	394 MIDDLE WINCHENDON RD	QUILL, GEORGE J & MARY BETH	5.90	76700	202600	290000
5	19	1	4 QUIMBY RD	QUIMBY, DAVID P. & JUDY L	0.24	40200	83400	123600
5	18		ABEL RD	QUIMBY, DAVID P. & JUDY L	0.12	400	0	400
10	27	14	190 OLD JAFFREY RD	QUINLAN, MICHAEL	2.32	66000	117400	184100
11	40		401 OLD NEW IPSWICH RD	QUINN, LON P & ROSS M	118.77	116206	146800	270706
4	46		NH RT 119	RAHNASO, LAURI, KAREN, KAY & NANCY	129.40	14582	0	14582
37	21		43 MOUNTAIN RD	RAITTO, RUSSELL G. & DEE M.	1.00	61000	31000	102700
48	78		20 BROWNS POINT RD	RAJAGOPAL, VENKATESALU & JAYAN	2.30	204200	223500	462100
10	47	15	43 FOX RUN LN	RAMEAU, LEONARD W & MICHELE E	1.50	70800	152700	225900
3	22		109 LORD HILL RD	RAMSEY, HAROLD L. & QUEENIS K.	5.50	75500	86800	165200
31	10		40 BUTTERFIELD RD	RANDALL, MARILYNN JOYCE	4.50	72500	134300	209000

Map	Lot	Unit	Address	Owner	Acres	Land	Building	Total
36	1		1742 NH RT 119	RASKU, ESTHER & SHARON & RASKU, CHARLES & CHRISTIN	2.25	161700	69100	234300
3	57		50 CONVERSEVILLE RD	RATCLIFFE, CHRISTOPHER T & BURKE, TAYLOR D	2.00	65000	195300	266800
10	47	10	54 FOX RUN LN	RATHBURN, DAVID & DONNA	1.77	76900	120700	202400
43	1	14	77 WOODBOUND RD	RAY, HARRY D.	1.04	58100	230700	309200
10	27	2-6	74 HIGHLAND DR	RAYMOND, KENNETH A.	0.99	60800	86100	146900
28	10		101 MAIN ST	RAYNOR, EUGENE G. & GORDON, ELLEN J.	3.43	69300	85400	163400
7	53	7	98 OLD NEW IPSWICH RD	RECORD, JR, RONALD W & KELLY A	19.65	118000	173900	291900
2	17		99 RAND RD	REDLICH, CARL A. & CAROL E.	5.10	74300	142900	257800
14	22		62 PARADISE ISLAND RD	REED, ANNE P & MICHAEL D	0.44	256200	221700	480700
39	37	2	33 MOOSE LN	REED, GARY G & LINDA F	1.58	156800	57400	221800
3	30		84 DANFORTH RD	REEVES, RICHARD A.	2.50	66500	112800	190100
46	12		19 LAUREL AVE	REGAL, JOSEPH F. & MARIE G. & MACKESY, MARY T.	0.30	101200	83700	189800
3	32		155 WELLINGTON RD	REID, RICHARD D	1.00	61000	103000	176400
7	18	1	14 BIRCH DR	REID, ROBERT E. & KIM I. STILES	5.65	74900	205000	289300
25	2		26 EAST MAIN ST	REIDA, ALVAH M & JUDITH E.	4.25	71800	134300	247500
27	29		231 MAIN ST	REINI, BRUCE E. & LAMPINEN SANDRA F.	1.20	61800	161400	225200
2	9	4-3	MACY LN	REINI, BRUCE E. & ANITA R.	3.84	70500	0	70500
2	9	4-6	205 RAND RD	REINI, BRUCE E. & ANITA R.	3.31	68900	163100	251000
2	9	4-5	MACY LN	REINI, BRUCE E. & ANITA R.	2.41	66200	0	66200
2	9	4-1	MACY LN	REINI, CALVIN B	2.02	65100	0	65100
2	59	T005	26 SUNSET DR	REINI, CALVIN B & BERNICE A	0.00	0	47600	50000
2	9	4-4	31 MACY LN	REINI, JARED D	5.28	74800	214000	291600
2	9	4-2	MACY LN	REINI, NEIL H	2.87	67600	0	67600
27	10		14 SMITH DR	REMY REAL ESTATE LTD PRTNRSHP	0.33	52700	240000	295200
6	52	1	263 MIDDLE WINCHENDON RD	RENAUD, MARY J	1.50	63000	77200	141100
5	1	2	321 ABEL RD	RENNIE, ROBERT W & SUSAN	11.96	66600	265200	334100
43	1	17	13 BLAKEVILLE RD	RENTAL PROPERTIES, LLC	0.96	60000	111400	177500
47	15		DESCHENES RD	RENZETTI, DONNA M & COMERFORD, MARY	0.48	5000	0	5000
47	14		DESCHENES RD	RENZETTI, DONNA M & COMERFORD, MARY	0.24	4500	0	4500
6	26	3C14	46 CROMWELL DR #14	REYNOLDS, WILLIAM H & LORRAINE A	0.00	0	140000	140000
8	35	2	CANDLELIGHT RD	RHOADS, KATHLEEN D	90.00	15210	0	15210
8	20	1-2	41 CROSS ST	RICARD, AMY M	3.27	68800	111200	180800
10	27	4	82 OLD JAFFREY RD	RICARD, ANTONIO E. JR. & LINDA L.	6.40	78200	88500	168800
5	23		10 QUIMBY RD	RICARD, ERIC P.	1.00	54900	46700	102800
28	8		163 MAIN ST	RICE, BARBARA P.	0.60	52000	144300	198400
8	10	4	213 PERRY RD	RICE, CARL & BEVERLY	2.28	65800	64100	130600
11	7		87 OLD CATHEDRAL RD	RICE, RENAE L & DAVID J	1.15	61600	78100	139900
2	31	1	511 FORRISTALL RD	RICH, LISA N	2.34	66000	100500	167500
11	38	2-1	137 SHAW HILL RD	RICH, THOMAS D & LENICE L	2.07	65200	114900	185700
3	15	6-2	471 MAIN ST	RICHARD, ERIC A. & SUSAN P.	3.26	68800	205100	276000
50	7		15 TAGGART CIR	RICHARD, KYLE P & NEISHA G	1.01	79300	168000	248700
2	59	T077	12 MAPLE DR	RICHARDS, EDWIN A & JACKEE M	0.00	0	52700	57700
7	80	11	35 SCOTTS LN	RICHARDS, JOHN T & KATIE R	2.21	65600	182200	250400
2	31		501 FORRISTALL RD	RICKER, EDWARD A & VERONICA J	3.60	69800	190100	261700
4	15	1	71 OLD ASHBURNHAM RD	RICKERT, PAUL	5.86	76600	104100	182900
5	9	5-2	ABEL RD	RIDGE LAKE HOLDINGS, LLC	31.64	68557	0	68557
1	2		102 DAMON RD	RIES, KERNELL G JR & HARRIET D	6.00	69300	118500	194500
1	1		100 DAMON RD	RIES, KERNELL G. JR. & HARRIET D.	0.11	36300	64900	103800
2	59	T093	66 MAPLE DR	RIGG, SR., WAYNE J, TTEE	0.00	0	45800	46400
2	14	1	143 RAND RD	RIINDGE, TOWN OF	37.07	170200	43100	213700
3	8	2	32 HUBBARD HILL RD	RILEY, GREGORY M & BONITA B	2.31	65900	143600	209500

Map	Lot	Unit	Address	Owner	Acres	Land	Building	Total
46	41		178 WOODBOUND RD	RILEY, JEANNE M.	0.63	52600	69000	129500
7	26	47	7 FOLIAGE WAY	RILLINGS, GREGORY C & BECKY L	2.80	67400	122500	196000
49	15		41 TWIN COVES DR	RIMKUS, MICHAEL V	0.38	47600	49300	98400
23	1		LAKE MONOMONAC	RINDGE ACRES BEACH ASSOC. INC	3.80	0	0	0
27	13	1	24 SCHOOL ST	RINDGE HISTORICAL SOCIETY, INC	2.04	65100	116100	192600
31	7		1116 NH RT 119	RINDGE HOLDINGS, LLC	2.76	170100	454100	684900
8	35	1-1	223 BANCROFT RD	RINDGE LAND & LAKES, INC	2.00	65000	91300	156300
8	11		538 OLD NEW IPSWICH RD	RINDGE STONE & GRAVEL, LLC	360.00	329200	0	329200
2	25		HOMESTEAD LN	RINDGE, TOWN OF	20.00	80000	0	80000
11	12		GRASSY POND RD	RINDGE, TOWN OF	0.14	6200	0	6200
10	47	17	FOX RUN LN	RINDGE, TOWN OF	4.30	145500	0	145500
4	37		NH RT 119	RINDGE, TOWN OF	4.00	64500	0	64500
7	68		NH RT 119	RINDGE, TOWN OF	29.32	5278	0	5278
6	26	3-1	HAMPSHIRE COURT	RINDGE, TOWN OF	1.32	56100	0	56100
2	15		RAND RD	RINDGE, TOWN OF	22.00	125000	0	125000
3	92	5	LORD HILL RD	RINDGE, TOWN OF	6.80	76100	0	76100
3	92	6	LORD HILL RD	RINDGE, TOWN OF	30.00	145700	0	145700
3	50		283 WELLINGTON RD	RINDGE, TOWN OF	28.50	203500	433900	695700
7	15	4	CROWCROFT POND	RINDGE, TOWN OF	24.00	4056	0	4056
10	46		US RT 202	RINDGE, TOWN OF	7.00	20900	0	20900
10	47	19	US RT 202	RINDGE, TOWN OF	8.00	15000	0	15000
6	26	3-18	CROMWELL COURT	RINDGE, TOWN OF	1.21	11100	0	11100
7	85		CONVERSEVILLE RD	RINDGE, TOWN OF	259.81	606400	0	606400
32	6		US RT 202	RINDGE, TOWN OF	1.00	54900	0	54900
27	14		MAIN ST	RINDGE, TOWN OF	0.50	10000	0	10000
27	15		MAIN ST	RINDGE, TOWN OF	0.60	52000	0	56000
27	17		203 MAIN ST	RINDGE, TOWN OF	0.61	59000	439400	509300
6	68		MAIN ST	RINDGE, TOWN OF	6.95	79900	0	79900
6	84		LORD BROOK RD	RINDGE, TOWN OF	1.40	31300	0	31300
28	9		MAIN ST	RINDGE, TOWN OF	0.14	8300	0	8300
1	16	A	ROBBINS RD	RINDGE, TOWN OF	1.04	61200	0	61200
5	14	4	ABEL RD	RINDGE, TOWN OF	6.80	78700	0	78700
45	49		HEMLOCK AVE	RINDGE, TOWN OF	0.10	300	0	300
45	80	1	SPRUCE AVE	RINDGE, TOWN OF	0.06	200	0	200
2	21		HOMESTEAD LN	RINDGE, TOWN OF	66.00	99000	0	99000
34	33		RED GATE LN	RINDGE, TOWN OF	0.44	146400	0	146500
39	31		KIMBALL RD	RINDGE, TOWN OF	0.09	22000	0	22000
45	1		DESCHENES RD	RINDGE, TOWN OF	0.40	48000	0	48000
3	74		BUSH HILL RD	RINDGE, TOWN OF	88.40	3777	0	3777
11	14		GRASSY POND RD	RINDGE, TOWN OF	0.50	7500	0	7500
47	72		SHARON PL	RINDGE, TOWN OF	0.06	200	0	200
36	3	1	11 WEIDNER DR	RINDGE, TOWN OF	4.00	184800	0	194800
6	26	3-11	CROMWELL COURT	RINDGE, TOWN OF	0.94	53600	0	53600
6	8		THOMAS RD	RINDGE, TOWN OF	7.00	80000	0	80000
10	35	3	US RT 202	RINDGE, TOWN OF	0.11	7100	0	7100
39	21		KIMBALL RD	RINDGE, TOWN OF	0.15	57200	0	57200
34	36		RED GATE LN	RINDGE, TOWN OF	0.24	8900	0	8900
6	26	3-5	CROMWELL COURT	RINDGE, TOWN OF	1.27	55900	0	55900
6	26	3-10	CROMWELL COURT	RINDGE, TOWN OF	1.21	55700	0	55700
3	92	10	MAIN ST	RINDGE, TOWN OF	11.15	86000	0	86000
6	26	3-2	CROMWELL COURT	RINDGE, TOWN OF	0.97	54300	0	54300

Map	Lot	Unit	Address	Owner	Acres	Land	Building	Total
6	26	3-3	CROMWELL COURT	RINDGE, TOWN OF	1.01	54900	0	54900
6	26	3-4	CROMWELL COURT	RINDGE, TOWN OF	1.15	55400	0	55400
47	20		WATATIC RD	RINDGE, TOWN OF	0.17	4200	0	4200
10	3	1-1	FITZGERALD RD	RINDGE, TOWN OF	92.00	11647	0	11647
45	48		HEMLOCK AVE	RINDGE, TOWN OF	0.06	500	0	500
9	7	2	NH RT 119	RINDGE, TOWN OF	0.07	3600	0	3600
10	35	2	US RT 202	RINDGE, TOWN OF	0.05	7000	0	7000
47	53		LOOP RD	RINDGE, TOWN OF	0.06	40000	0	40000
6	26	3-7	CROMWELL COURT	RINDGE, TOWN OF	1.25	55800	0	55800
6	26	3-8	CROMWELL COURT	RINDGE, TOWN OF	1.05	55100	0	55100
6	26	3-9	CROMWELL COURT	RINDGE, TOWN OF	0.99	54700	0	54700
6	26	3-13	CROMWELL COURT	RINDGE, TOWN OF	1.02	55000	0	55000
6	26	3-17	CROMWELL COURT	RINDGE, TOWN OF	17.26	104300	0	218300
7	10		GODDARD RD	RINDGE, TOWN OF	8.50	26000	0	26000
10	4	7-A	FITZGERALD RD	RINDGE, TOWN OF	25.30	1999	0	1999
39	36		KIMBALL RD	RINDGE, TOWN OF	0.10	11000	0	11000
28	5		158 MAIN ST	RINDGE, TOWN OF	2.10	73800	146600	226100
28	19		6 PAYSON HILL RD	RINDGE, TOWN OF	3.50	78000	376300	474400
28	6		150 MAIN ST	RINDGE, TOWN OF	0.34	52900	396100	456900
28	7	1	113-115 MAIN ST	RINDGE, TOWN OF	7.46	81400	483400	593900
28	18		30 PAYSON HILL RD	RINDGE, TOWN OF	1.50	71200	250700	328500
6	26	3-6	CROMWELL COURT	RINDGE, TOWN OF	1.22	55700	0	55700
6	26	3-12	CROMWELL COURT	RINDGE, TOWN OF	1.04	55000	0	55000
6	26	3-14	CROMWELL COURT	RINDGE, TOWN OF	1.24	55800	0	55800
6	26	3-16	CROMWELL COURT	RINDGE, TOWN OF	28.78	138800	0	195800
45	10		LOOP RD	RINDGE, TOWN OF	0.16	34700	0	34700
45	11		8 SANDY SHORES RD	RINDGE, TOWN OF	0.63	131500	26200	157700
45	81	1	BEACH AVE	RINDGE, TOWN OF	0.06	200	0	200
47	28		CHESHIRE RD	RINDGE, TOWN OF	0.11	40300	0	40300
7	9	1	45 GODDARD RD	RIPLEY, GORDON H & JANE, TTEES	2.46	66400	180200	284700
6	54	1-11	14 TERVO RD	RIVARD, DAVID J. & ANNE M.	1.14	94800	158500	255100
2	10	8-3	236 RAND RD	RIVERS, JAMES & JULIETTE	2.02	65100	119000	185100
2	59	T110	55 MAPLE DR	RIVERS, ROBERT J & NANCY L	0.00	0	57700	59900
6	64	3	140 MAIN ST	ROACH, BRADLEY W	4.15	71500	177200	307900
6	49A	4-5	28 LISA DR	ROACH, BRADLEY W.	4.36	80600	514800	604300
38	2		32 GOODALL RD	ROBATOR, KARLA A	0.62	52400	78200	132400
7	47	1	217 OLD NEW IPSWICH RD	ROBBINS, SHERIDAN J. & CHARLENE N.	1.60	63400	59100	122500
7	47	1-A	221 OLD NEW IPSWICH RD	ROBBINS, SHERIDAN J. & CHARLENE N.	1.90	64600	94100	160400
34	34		EMERSON POND	ROBBINS, SHERIDAN J. & CHARLENE N.	0.60	12	0	12
7	47	1-C	OLD NEW IPSWICH RD	ROBBINS, SHERIDAN J. & CHARLENE N.	5.50	110	0	110
7	47	1-B	OLD NEW IPSWICH RD	ROBBINS, SHERIDAN J. & CHARLENE N.	0.92	18	0	18
6	50	4	6 MCGREGOR LN	ROBBLEE, STEPHEN & ELIZABETH	1.75	64000	104000	168000
8	9	3	217 NORTH ST	ROBERTS JR., ALBERT J.	3.39	69200	148200	218400
33	10		62 WEST MAIN ST	ROBERTS, CHARLES & JESSICA	1.75	64000	94900	171900
10	47	1	21 WOODBOUND RD	ROBERTS, PETER & DENISE J.	2.01	65000	81500	153000
21	18		14 ROBERTSON RD	ROBERTSON, WM, EARL, SCOTT & PIERANDRI, MARY ROSE	2.00	341300	96500	450900
40	14		63 PINE EDEN RD	ROCHE, JANET B. & BISHOP, DAVID G.	0.13	164000	29600	196500
7	34		31 PINE TERRACE	RODRIGUEZ, RAY & PENELOPE	35.50	65128	69500	135128
25	18		70 NORTH ST	ROGERS, BROOKS F. & MARIAN	1.68	63700	64200	141300
7	7		71 GODDARD RD	ROGERS, FREDERICK S. & HELENE G.	3.30	68900	107200	178300
6	94		240 MIDDLE WINCHENDON RD	ROGERS, JOHN A. & JEANNE M.	15.10	66127	211600	305227

Map	Lot	Unit	Address	Owner	Acres	Land	Building	Total
38	3		24 GOODALL RD	ROLLINS, JANE M, TTEE	0.39	47800	61800	110900
7	26	32	36 EMERSON LN	ROMA, ALPHONSE F & MARY B	1.07	64200	141200	210200
3	15	5-1	477 MAIN ST	ROMANO III, CHARLES & PHYLLIS	3.00	68000	115100	245700
6	49		21 ROMANO AVE	ROMANO, JR., CHARLES R	23.00	121500	151900	275200
21	11		32 HERON POINT RD	ROMANOW, MICHAEL M.T.	0.55	267800	77700	347200
8	9	7	205 NORTH ST	RONAYNE, JAMES J & BEATRICE D	2.06	65200	211500	284800
7	26	53	20 EMERSON LN	ROSENGRANT, WILLIAM & BONITA	1.47	110100	96100	210200
46	17		171 WOODBOUND RD	ROSS, JEFFREY A & ELIZABETH A	0.40	48000	59000	111500
29	8	2	71 BUTTERFIELD RD	ROSS, JOHN W & VALERIE A	3.20	68600	97300	166800
47	4		44 MONADNOCK RD	ROSS, THOMAS & CAROL	0.60	130000	83900	214700
2	68	1	30 WEBSTER DR	ROSSIGNOL, CAREY D & MARY ELLEN	1.65	44500	65900	120300
7	46	1	279 OLD NEW IPSWICH RD	ROULEAU, SHARON K.	1.20	61800	65200	127000
6	62		81 TODD HILL RD	ROUSSEAU, ANDREW M.	2.00	65000	189900	277600
2	41	6A	13 RAND RD	ROUSSEAU'S PROP MGT, LLC, T J	3.15	68500	145400	213900
2	65	1	23 WEBSTER DR	ROWE, BARBARA A.	6.67	59500	104400	167900
13	25		62 DOLLY LN	ROY, WALTER N	2.80	232900	160000	418200
10	22	3	23 OLD JAFFREY RD	ROYAL, BRIAN D & ERICA J	3.65	70000	139900	217000
7	63		CUTTER HILL RD	ROYDON, ANNETTE TTEE	18.00	113000	0	113000
2	59	T078	9 OAK DR	ROYEA, BRADLEY A. & YONG-SIM	0.00	0	80200	82400
7	49	3-1	192 OLD NEW IPSWICH RD	RUBENDALL, ROBERT L. & SUSAN E.	3.32	69000	99300	171100
2	62	1	622 FORRISTALL RD	RUDE, JEREMY E	1.75	64000	86800	152500
44	6		35 LAKE DR	RUGG, THOMAS I & DONNA M	0.34	117000	165200	285300
7	60		51 OLD NEW IPSWICH RD	RUMLEY, MICHAEL M.	4.00	71000	135100	213100
4	3	2-9	26 HERITAGE DR	RUSSELL, CARL E. & TRACY D.	3.37	69100	150600	237200
6	54	1-2	11 TERVO RD	RUTENBURG, YARON JOSH	1.13	67700	181300	249000
45	52		4 HEMLOCK AVE	RYAN, JAMES L & PAULA T	0.45	49000	70200	120900
45	51		HEMLOCK AVE	RYAN, JAMES L & PAULA T	0.22	1800	0	1800
6	26	3C20	42 CROMWELL DR #20	RYAN, MAARGARET A	0.00	0	161800	161800
2	24	1	HOMESTEAD LN	RYAN, THOMAS W. & ANNE MARIE	0.25	1800	0	1800
2	24	2	HOMESTEAD LN	RYAN, THOMAS W. & ANNE MARIE	33.00	5577	0	5577
25	8		38 FIELDSTONE LN	RYLL, DANA & REBECCA	11.00	92000	231000	343900
27	26	1	243 MAIN ST	SAARI, CHAD T & REBECCA	1.55	63200	83900	147700
31	16		80 PAYSON HILL RD	SAARI, DEREK S	1.10	61400	79600	141600
48	90		136 THAYER RD	SAARI, THOMAS R & CORRINE E	0.75	137500	267500	405000
48	91		THAYER RD	SAARI, THOMAS R & CORRINE E	0.15	10500	0	10500
4	3	2-5	54 HERITAGE DR	SABA, PIERRE H & TILIA K	15.18	144500	530600	684700
18	5		42 LAPHAM LN	SABATELLI, ANGELA M.	0.31	218400	58500	276900
21	6		27-29 CONIFER RD	SACCO, RONALD A & SANDRA A	0.80	295100	198300	497400
5	20	1	22 ABEL RD	SAGINARIO, NICHOLAS J & JACINTA M	2.08	65200	66100	135100
33	22		95 WEST MAIN ST	SALMI, RICHARD T & MARY M	0.19	43000	57900	100900
8	15	1-1	CANDLELIGHT RD	SALO, KENYON	15.80	3018	0	3018
8	15	2	55 CANDLELIGHT RD	SALO, KENYON & CARMELA	8.54	84600	396300	483400
8	15	1	CANDLELIGHT RD	SALO, KENYON & HILL, JON	17.55	3370	0	3370
1	10	15	51 CAMRI CT	SALTER, NATHAN W & REBEKAH M	6.05	83700	216600	303100
18	16		248 EAST MONOMONAC RD	SAMPSON, CHARLES S & DAPHNE B	0.48	260400	88200	353000
18	19		EAST MONOMONAC RD	SAMPSON, JOHN C. & CHARLES S.	6.75	79300	0	79300
18	17		EAST MONOMONAC RD	SAMPSON, JOHN C. & CHARLES S.	2.75	341500	0	341500
46	36		8 SPRING RD	SAN SOUCIE, ELAINE M	0.37	47400	50100	108100
3	67		EAST MONOMONAC RD	SANDBACK, AMY B	32.70	1952	0	1952
3	9	1	11 HUGHGILL RD	SANDLAND CARL P & MACDONALD SARA BELLE	1.90	90400	117200	210100
12	7		483 ANNETT RD	SANDS, DAVID B. & SUSAN L.	16.00	77390	201200	298690

Map	Lot	Unit	Address	Owner	Acres	Land	Building	Total
11	36	3	438 CATHEDRAL RD	SANDS, ROBERT M. & CYNTHIA D.	5.60	75800	91800	167600
34	4		182 RED GATE LN	SANDS, ROGER & MARCIA L, TTEES	0.41	144600	62800	209100
8	7	1-1	174 NORTH ST	SANGERMANO II, ANTONIO	2.70	67100	124100	191900
5	4	1	285 ABEL RD	SANGERMANO, CAROLYN	1.50	59900	70400	138000
47	23		16 DESCHENES RD	SANTAGATE, NATALIE, TRUSTEE	0.34	46800	37400	84200
27	24		3 GODDARD RD	SANTORO, LINDA A	0.25	45000	74500	119500
47	40		68 LOOP RD	SAUNDERS, HARRY K	0.23	44300	60400	115100
8	15	3	43 CANDLELIGHT RD	SAUVOLA, CURT L. & DARCY I.	7.90	65118	306800	396218
5	4	8	44 DELTON DR	SAUVOLA, DANE M & HEATHER L	2.80	64500	229900	294400
5	4	4	29 DELTON DR	SAUVOLA, JARED M & JAYCEE G	7.25	68800	171300	258900
6	32		15 ELMI DR	SAUVOLA, KENNETH & PHYLLIS	2.70	75200	188400	267400
6	49A	4-4	49 LISA DR	SAUVOLA, LARS & CURT, TTEE	2.17	74000	275300	366100
5	1	4	8 SAUVOLA DR	SAUVOLA, LARS H & LAURA L	69.99	76490	219800	303590
5	4		32 DELTON DR	SAUVOLA, MATT K	122.00	75012	0	75012
5	4	7	DELTON DR	SAUVOLA, MATT K	2.12	36600	0	36600
1	10	9	19 CAMRI CT	SAUVOLA, MATT K & MELINDA J	1.44	69000	205800	274800
35	8		68 KIMBALL RD	SAVARD, SHAUN M & LISA A	0.40	132000	70100	204000
7	26	11	149 BIRCH DR	SAVEALL, D. STACY & DORIS A.	1.02	61100	91700	156800
31	14		98 PAYSON HILL RD	SAVOLA, MICHAEL D. & MERRILL, JULIANA M.	0.83	56900	63800	125700
5	14	1	104 ABEL RD	SAWTELLE JR., GARY L.	56.90	74882	13200	88082
7	54		133 OLD NEW IPSWICH RD	SAWTELLE JR., GARY L. & REBECCA J.	28.62	68563	121200	198163
14	32		34 KINGFISHER TER	SAWTELLE JR., KENNETH C.	0.77	55500	83700	139200
5	14	2	110 ABEL RD	SAWTELLE, JR. GARY L & REBECCA	5.90	76700	59800	142700
21	12		28 HERON POINT RD	SAWYER TRUST, THE MARY JANE	0.68	75000	103600	186100
3	65		33 WEATHERBEE HILL RD	SAWYER, JAMES E. & SHERYL A.	38.00	62048	137400	252348
6	71	4	75 FITZGERALD RD	SAWYER, KEVIN W. & DEBORAH L.	6.00	73623	203200	289823
11	10		GRASSY POND RD	SAWYER, PERRY H.	2.00	48800	0	48800
4	18		14 OLD ASHBURNHAM RD	SAWYER, STACY D/ S.	2.50	66500	103800	173200
15	23		FOURTH ST	SBROGNA, PAUL P. & SHEILA A.	0.13	8200	0	8200
15	24		FOURTH ST	SBROGNA, PAUL P. & SHEILA A.	0.12	4100	0	4100
15	32		FOURTH ST	SBROGNA, PAUL P. & SHEILA A.	0.26	118700	0	118700
15	4		FOURTH ST	SBROGNA, PAUL P. & SHEILA A.	0.12	4100	0	4100
15	31		212 FOURTH ST	SBROGNA, PAUL P. & SHEILA A.	0.16	220500	179900	402900
7	26	34	121 BIRCH DR	SBROGNA, PHILIP M.	1.24	62000	127400	196500
42	2		21 WOODMORE DR	SC BOUCHIE, LLC	23.00	128000	147600	432600
14	28		15 MONOMONAC TER	SCARBOROUGH, DONALD E & TINA M	0.50	262500	165000	443700
10	21	16	158 PINE EDEN RD	SCARRELL, SUSAN ET ALS	0.00	0	52600	52600
8	13	2	598 OLD NEW IPSWICH RD	SCHAEJBE, ROBERT E & DIANE C	29.40	95932	121300	250432
34	27		64 RED GATE LN	SCHAEJBE, ROBERT E. & RITA E.	0.35	120000	55300	180900
29	7	4	1003 NH RT 119	SCHATZ, EDWARD B. & SHELLEY L.	4.34	65500	115200	194200
37	7		44 MOUNTAIN RD	SCHENK, JOHN DWIGHT & FLOOD PAGE, JULIA J	3.60	264800	136900	416300
21	1		57 CONIFER RD	SCHUEHING, WENDY	0.28	239400	60300	303400
6	85	2	84 LORD HILL RD	SCHILL, JAY F & KATHERINE T	2.00	58500	167400	225900
13	27		23 MONOMONAC TER	SCHIRDUAN, OWEN, TTEE	0.87	288800	77900	378400
48	55		THAYER RD	SCHMALTZ, EUNICE D.	30.89	5560	0	5560
44	3		38 LAKE DR	SCHMALTZ, HENRY J.	0.50	50000	5600	55700
48	86		127 THAYER RD	SCHMALTZ, HENRY J.	0.45	122500	35100	158100
44	2		LAKE DR	SCHMALTZ, HENRY J.	22.98	4136	0	4136
43	1	23	46 BLAKEVILLE RD	SCHMIDT, STEVEN & GAIL	1.12	153800	260900	449800
3	72	1	289 EAST MONOMONAC RD	SCHOOON, SR, RANDY W & BARBARA J	2.00	65000	255200	323100
11	3		FITZGERALD RD	SCHOW, HOWARD B. & NAN, TTEES	5.50	473	0	473

Map	Lot	Unit	Address	Owner	Acres	Land	Building	Total
11	3	2	SHERWIN HILL RD	SCHOW, HOWARD B. & NAN, TTEES	13.30	1653	0	1653
11	3	4	SHERWIN HILL RD	SCHOW, HOWARD B. & NAN, TTEES	16.80	1616	0	1616
19	26		44 CLIFFWELL DR	SCHOW, HOWARD B. & NAN, TTEES	0.60	273000	71400	361700
11	3	3	SHERWIN HILL RD	SCHOW, HOWARD B. & NAN, TTEES	6.90	620	0	620
11	3	1	FITZGERALD RD	SCHOW, HOWARD B. & NAN, TTEES	5.90	624	0	624
3	25	1A	323 MAIN ST	SCHULTZ, JUSTIN D & GREIDER, SARAH E	2.12	65200	81200	154800
6	52	2	247 MIDDLE WINCHENDON RD	SCHUYLER, PETER & LAURIE	2.40	66200	169600	245000
13	11		12 MARINA WAY	SCHWERTZ, STEVEN J, LAURA, JAMES F & JANICE	0.39	169600	97700	268200
3	56		46 CONVERSEVILLE RD	SCIABARRASI, ANTHONY	0.50	50000	81800	143700
7	83	4	MICHAEL LN	SCORTICO, ROBERT & DEBORAH J	2.09	65300	0	65300
4	42		DIVOL POND RD	SCOTT, EARL C.	0.34	14100	0	14100
4	40		47 DIVOL POND RD	SCOTT, JEAN R	0.52	75600	20500	96600
5	10	6	130 ABEL RD	SCP REALTY, LLC	2.20	65600	110200	179100
39	1		89 KIMBALL RD	SCRIBNER, ROBERT C & URSULA G.	1.50	69300	152900	224800
4	15	2	97 OLD ASHBURNHAM RD	SEABURG, JOHN E. & LYNNE K.	6.79	79400	105000	186800
47	22		DESCHENES RD	SEAMANS, LAURIE K.	0.34	9400	0	9400
47	30		17 CHESHIRE RD	SEAMANS, LAURIE K.	0.29	45800	70700	116800
47	31		CHESHIRE RD	SEAMANS, LAURIE K.	0.17	8500	0	8500
4	2	3	50 FERIN RD	SEBOR, MICHAEL F & NANCY L	7.90	76200	119500	199000
6	26	1	1585 NH RT 119	SEIDENBERG, EDWARD R. & PAULETTE A.	2.61	60300	104500	183100
15	36		384 EAST MONOMONAC RD	SEIDMAN, WILLIAM A., TTEE	0.25	236300	112600	349900
15	35	1	EAST MONOMONAC RD	SEIDMAN, WILLIAM A., TTEE	0.07	4000	0	17500
7	17	3	NH RT 119	SELECT CONCRETE FLOORS	5.01	48700	0	48700
7	17	2	1082 NH RT 119	SELF STORAGE 4U, LLC	5.67	92300	333300	432400
3	7		580 MAIN ST	SELLARS, EUELL O. & EILEEN E.	1.55	63200	60800	128500
3	25	A	375 MAIN ST	SELMER, JEREMY & LAURA	5.10	74300	115000	189300
8	11	1	584 OLD NEW IPSWICH RD	SEMENTA, JOHN C & JULIE LYNN	5.01	59200	194200	253400
49	12		23 TWIN COVES RD	SENECHAL, SCOTT A & DONNA M	3.48	69400	200000	269400
6	57		TODD HILL RD	SEPPALA CONSTRUCTION CO, INC	25.50	135500	0	135500
10	13		50 UNIVERSITY DR	SEPPALA R. E. DEVELOPMENT, LLC	24.43	375957	1535800	1964457
31	11		26 BUTTERFIELD RD	SEPPALA, AARON	1.02	61100	12300	75400
6	35	3	8 WEST MAIN ST	SEPPALA, AARON R. & DIANE	27.20	69883	166300	254483
8	7		7 WALLACE RD	SEPPALA, ADAM R & RACHEL	2.21	65600	83600	149500
8	16	3-2	30 CROSS ST	SEPPALA, BRADLEY E. & TRACY L.	2.18	65500	138000	205700
6	35	1	NH RT 119	SEPPALA, CALVIN C & BRENDA L	29.30	69598	0	69598
7	89	1	132 PERRY RD	SEPPALA, CALVIN C & BRENDA L, TTEES	6.02	73800	140900	225200
7	89	2	PERRY RD	SEPPALA, CALVIN D & BRENDA L, TTEES	2.11	65300	0	65300
2	10	8-7	RAND RD	SEPPALA, CURTIS LAVERN & ANGELA LARINE	2.42	53300	176400	229700
3	92	3	101 LORD HILL RD	SEPPALA, DARREL	5.60	69300	105900	175200
22	22	12	147 SWAN POINT RD	SEPPALA, DAVID A. & ANNA-LEENA	1.55	63200	90900	169600
29	4		112 BUTTERFIELD RD	SEPPALA, DIANE V, TTEE	3.00	68000	143000	213300
5	6	4	216 ABEL RD	SEPPALA, DOUGLAS	4.19	71600	172100	244000
12	3	5-3	755 OLD NEW IPSWICH RD	SEPPALA, ERIC D & SAMANTHA J	5.65	76000	105600	181600
7	25	2	180 CATHEDRAL RD	SEPPALA, JAMES & MARGARET	9.10	86300	106700	205100
1	10	10	25 CAMRI CT	SEPPALA, JEFFREY M & HNOU	1.23	68100	178000	248900
6	52	7	18 WINDSWEPT DR	SEPPALA, JEREMY S & JESSICA	11.22	62840	199400	265240
4	31	2B	102 HAMPSHIRE RD	SEPPALA, MARK R. & KATHLEEN A.	2.50	66500	107000	173500
7	88	1	149 PERRY RD	SEPPALA, MICHAEL E. & KATHLEEN	14.00	101000	114200	215200
2	41	4A	41 RAND RD	SEPPALA, PAUL L. & SHARON L.	2.00	65000	172900	238800
4	11	1-3	159 OLD ASHBURNHAM RD	SEPPALA, PETER & MARY L.	11.84	94500	163600	258100
8	7	2	19 WALLACE RD	SEPPALA, ROBERT G. & JOY C.	2.48	66400	112700	180500



Map	Lot	Unit	Address	Owner	Acres	Land	Building	Total
6	52	8	16 WINDSWEPT DR	SEPPALA, SAMUEL L & MOLLY J	6.73	75900	180100	256000
6	52	6	WINDSWEPT DR	SEPPALA, SAMUEL R. & RUTH E.	7.75	2731	0	2731
6	52	10	285 MIDDLE WINCHENDON RD	SEPPALA, SAMUEL R. & RUTH E.	2.65	67000	338100	410400
6	52	3	27 WINDSWEPT DR	SEPPALA, SAMUEL R. & RUTH E.	17.69	96131	0	138531
6	52	5	130 LORD BROOK RD	SEPPALA, SETH D & TIFFANY M	5.61	59600	213300	287300
7	80	1	8 SCOTTS LN	SEPPALA, STEVEN A & STEPHANIE	2.12	65400	135900	201300
5	4	5	DELTON DR	SEPPALA, TYLER W	5.13	68400	0	68400
8	35	3	279 BANCROFT RD	SEPPALA, WALTER & SUSAN	10.56	71300	211100	282400
6	52	4	128 LORD BROOK RD	SEPPALA, ZACHARY M & ASHLEY H	6.28	61000	218500	279500
23	8	8	34 EAST MONOMONAC RD	SESIA, MAURICE & TINA	3.18	68500	143300	217200
4	23	1	NH RT 119	SESIA, MAURICE + TINA	32.00	1260	0	1260
22	15	15	94-96 EAST MONOMONAC RD	SESIA, MAURICE F & SESIA, PAUL J	2.04	65100	216800	284800
3	64	64	EAST MONOMONAC RD	SESIA, PAUL	27.05	43836	0	43836
22	22	11-1	TICO RD	SESIA, PAUL & SESIA, MAURICE	2.21	65600	0	78200
22	14	14	106 EAST MONOMONAC RD	SESIA, PAUL & SCHUFFELS, DEBRA D	1.33	62300	81300	159200
22	16	16	EAST MONOMONAC RD	SESIA, PAUL J & SESIA, MAURICE	7.75	73360	0	73360
14	6	6	33 PARADISE ISLAND RD	SETZCO, BERNICE J.	1.80	252500	48400	304900
14	57	57	LACHANCE DR	SETZCO, BERNICE J.	0.46	129200	0	129200
7	19	3	44 OLD CATHEDRAL RD	SEYMOUR, EDWARD G	5.00	74000	102600	182600
7	56	7	101 OLD NEW IPSWICH RD	SHANNON, MARTHA & BETH ELLEN DUNNING	21.00	122000	121500	260300
13	22	22	91 DOLLY LN	SHAW, CHARLES N. ESTATE & LAINA H.	0.65	250400	65000	323400
35	11	1	32 KIMBALL RD	SHAW, MONTGOMERY T. & STEPHANIE H.	1.50	173300	103600	276900
11	2	6	65 DRAG HILL RD	SHAW-SARLES, SUSAN L & MATTHEW J SARLES	5.30	113900	94600	216400
37	12	12	370 US RT 202	SHEA, MICHAEL S & MARILYN A	1.99	58500	116800	177200
7	26	14	142 BIRCH DR	SHEEHAN, MICHAEL R.	1.95	136200	183700	333900
45	13	13	40 PULASKI DR	SHEERAN, JANE E	0.81	141000	73900	219400
8	35	1-2	221 BANCROFT RD	SHEKERCHI, JACOB D. & SUSAN	12.00	80000	158700	241400
7	26	20	100 BIRCH DR	SHELL, RICHARD S & TERESA M	1.05	61200	133900	199100
10	21	11	108 PINE EDEN RD	SHELTON, JOAN E	0.00	0	20900	20900
10	21	6	104 PINE EDEN RD	SHELTON, RICHARD C.	0.00	0	31500	31500
23	1	27	72 TICO RD	SHEMET, ELISA B	2.23	65700	140700	219800
8	20	1-1	23 CROSS ST	SHEPHERD, WILLIAM G.	2.61	66800	176900	252400
3	13	3	WELLINGTON RD	SHERWIN, JOHN & DIANE	66.60	317130	0	317130
3	15	3	WELLINGTON RD	SHERWIN, JOHN J & COTE, DIANE	0.10	4000	0	4000
19	3	3	74 COLBURN LN	SHERWIN, JOHN JEFFREY	0.34	196400	30400	228300
19	2	2	78 COLBURN LN	SHERWIN, PETER & JOHN	0.34	196400	66800	265000
22	8	8	22 ROCKY RD	SHETRAWSKI, JAMES & NANCY J.	0.28	239400	66100	307800
22	9	9	24 ROCKY RD	SHETRAWSKI, L JAMES & NANCY J	0.19	225800	26800	253400
26	1	1	80 EAST MAIN ST	SHIVA, ALEKSEY A & LYRA J	2.00	65000	72800	147100
20	6	6	194 EAST MONOMONAC RD	SHOEMAKER, MARK A. & CATHERINE A.	2.40	342500	90800	441800
17	2	3	4 SPORTSMAN LN	SHORT, CHRISTIANE L	1.80	64200	79000	146100
2	59	T062	38 COUNTRY MEADOWS DR	SHORTSLEEVES, JAMES & ELEANOR	0.00	0	36500	36900
7	50	50	199 OLD NEW IPSWICH RD	SHUEL, JAMES L. & PAMELA N. SHUEL-SARGENT	4.93	73800	155600	233600
6	12	12	26 TARBOX RD	SIEGEL, BONNIE R.	2.00	58500	86200	146100
6	57	2	MIDDLE WINCHENDON RD	SIEKIERSKI, KATHLEEN M	1.98	64900	0	64900
6	57	1	137 TODD HILL RD	SIEKIERSKI, KATHLEEN M & RAYMOND C	0.66	85100	154000	242400
8	16	16	44 CANDLELIGHT RD	SILVIA, FRED B JR & TINA M	12.00	95000	101300	232400
7	67	67	921 NH RT 119	SILVIA, ROBERT W & TAMARA L	1.75	57600	75700	135400
13	12	12	10 MARINA WAY	SIMEON, SUSAN & PHILIP	0.29	162200	87100	249500
13	13	13	MARINA WAY	SIMEON, SUSAN & PHILIP	0.30	4700	0	4700
6	91	2	64 LORD BROOK RD	SIMMON, DEAN	3.40	69200	116200	185400

Map	Lot	Unit	Address	Owner	Acres	Land	Building	Total
8	16	5	20 CANDLELIGHT RD	SIMONEAU, RICHARD E. & O'BRIEN, SIMONEAU, MARGARET,	11.50	93500	133300	246900
4	39	1	30 DIVOL POND RD	SINES, RONALD A. & MELINDA K.	11.71	126600	127300	256600
37	4		68 MOUNTAIN RD	SINGER, IRVING & JOSEPHINE F.	2.50	261500	35400	297800
13	29		MONOMONAC TER	SINGER, JOEL & LINDA N. TTE	0.29	48300	0	48300
14	1		37 MONOMONAC TER	SINGER, JOEL & LINDA N. TTE	2.50	257700	117300	378600
25	8	1	562 NH RT 119	SIROIS, RICHARD A.	2.80	60900	117200	185400
37	22	2	334 US RT 202	SIRVINT, RICHARD B & GORDENSTEIN, ROBERTA	0.90	190000	188000	379700
20	2		24-26 CAMP JOY DR	SISTERS OF THE PRESENTATION	5.80	351600	265000	669900
11	31		CATHEDRAL RD	SKOG, WILLIAM & MARY	0.41	1200	0	1200
4	31		43 TAMARACK WAY	SKOVE, SAMANTHA E	38.96	65153	156400	224253
1	17	1	172 ROBBINS RD	SLAUGHTER, BRIAN H & COMTOIS, CHRISTINE	1.50	63000	118000	183900
10	23		OLD JAFFREY RD	SLEIGHT, JOHN C & MARIANNE D	5.40	65600	0	65600
10	23	1	97 OLD JAFFREY RD	SLEIGHT, JOHN C & MARIANNE D	3.00	67000	268400	337900
47	66		12 SHARON PL	SLIVIAK, SANDRA L.	0.62	52400	68600	122300
1	13	3	124 ROBBINS RD	SMITH, BRYAN D.	19.47	117400	269800	389500
19	37		59 CONIFER RD	SMITH, DAVID & ROBERT & NANCY	0.46	232600	83800	322900
1	7	1	322 ROBBINS RD	SMITH, DAVID B. & CHRISTINE	4.23	71700	123900	197600
17	12		LACHANCE DR	SMITH, DAVID W. & LEBLANC, ANNE & FRANK, ELAINE	0.31	48300	0	48300
2	17	1	125 RAND RD	SMITH, ERICA J & VALLIERE, ROBERT P	11.95	66090	74900	140990
42	3		59 WOODBOUND RD	SMITH, GAIL R. & FOWLER, JEAN M.	2.00	65000	164100	234000
16	6	3	KINGFISHER TER	SMITH, JEAN C.	3.15	10000	0	10000
3	92	4	83 LORD HILL RD	SMITH, JR, DALE F & JENNIFER M	6.20	71100	149900	222600
10	47	4	176 SOUTH WOODBOUND RD	SMITH, KENNETH M	1.74	64000	232400	298700
4	51	5	33 WEST BINNEY HILL RD	SMITH, KIMBERLY H	5.20	74600	86300	162600
3	2		668 MAIN ST	SMITH, MARK D & JEAN C	0.69	53800	102800	156600
44	5		27 LAKE DR	SMITH, PETER J & ELAINE M	0.39	119500	58600	178200
9	7	3	NH RT 119	SMITH, RICHARD E & ANNETTE J	18.65	3357	0	3357
32	8		113 WEST MAIN ST	SMITH, RICHARD E. & ANNETTE J.	5.00	74000	101000	181300
2	41	3-4	46 RAND RD	SMITH, ROBERT F. & PAULA	3.91	70700	120800	198000
6	71	1	101 FITZGERALD RD	SMITH, SHANE V	6.00	77000	196300	294700
43	1	8	66 JOWDERS COVE RD	SNOOK, SCOTT A & KATHLEEN G, TTEES	0.96	150000	54600	210600
4	45	1	WOOD AVE	SOCIETY FOR PROT OF NH FORESTS	73.97	3046	0	3046
6	34	3	NH RT 119	SOCIETY FOR THE PROTECTION OF NH FOREST	121.20	14472	0	14472
11	21		SHERWIN HILL RD	SOCIETY FOR THE PROTECTION OF NH FOREST	74.00	5846	0	5846
11	24		SHERWIN HILL RD	SOCIETY FOR THE PROTECTION OF NH FOREST	18.00	3240	0	3240
11	25		SHERWIN HILL RD	SOCIETY FOR THE PROTECTION OF NH FOREST	14.00	4808	0	4808
6	34	2	MIDDLE WINCHENDON RD	SOCIETY FOR THE PROTECTION OF NH FOREST	2.00	384	0	384
11	26		SHERWIN HILL RD	SOCIETY FOR THE PROTECTION OF NH FOREST	39.00	7020	0	7020
12	8		ON NEW IPSWICH TN LN	SOCIETY FOR THE PROTECTION OF NH FOREST	160.00	3200	0	3200
50	52-2	810	10 CATTAIL CIRCLE	SOMAN, ARUN	0.00	0	164900	164900
19	20		32 HUDSON WAY	SOMERO, DAVID & BARBARA, TTEE	0.50	262500	174600	439200
8	7	5	204 NORTH ST	SOMERO, GABRIEL & AMANDA	2.37	67300	146800	214100
4	32	2	70 TAMARACK WAY	SOMERO, JAMES M & MATTHEWS, ELLEN L	12.84	89881	152400	263081
4	55		NH RT 119	SOMERO, JAMES M & PAULINE	11.13	56303	0	56303
4	56		10 STEARNS RD	SOMERO, JAMES M & PAULINE	1.40	62600	85500	150200
9	9	2	99 KIMBALL RD	SOMERO, MATTHEW J.	30.61	180993	161700	345393
8	5	1	38 BANCROFT RD	SOMERO, RAELENE TTEE	5.10	74300	143100	257500
7	90	2	PERRY RD	SOMERO, ROSS D & RAELENE D	2.03	54918	0	54918
28	2	2	20 TODD HILL RD	SOMERO, TODD R & MANDY K	0.55	51000	55300	107100
12	1	2	511 OLD NEW IPSWICH RD	SOPCZAK-RICH, JOANNE & PATRICIA	3.10	68300	95100	165900
16	6		142 HUBBARD HILL RD	SOPER, JOHN K. & KARIN N.	1.48	62900	114600	179700

Map	Lot	Unit	Address	Owner	Acres	Land	Building	Total
31	17		93 PAYSON HILL RD	SORHAUG, STEIN ERIK & GRAY, HEIDI BROOKS	2.58	66700	98100	164800
6	42	5	94 MIDDLE WINCHENDON RD	SOUJIS, DARRIN M. & JOY E.	6.10	77300	172600	252400
8	9	6	194 PERRY RD	SOUZA, TODD A. & SUSAN J. MANTHORNE	14.00	71200	112600	200700
6	21	1	1533 NH RT 119	SPECKMAN, KEVIN	3.22	62200	91100	160300
6	21	2	1535 NH RT 119	SPECKMAN, KEVIN J. & KERRY A.	3.07	61700	123800	185500
21	8		23-25 BLUEBERRY LN	SPEROS, ARTHUR C & SANDRA H, TTEES	0.30	241500	302500	567300
19	7		49 COLBURN LN	SPEROS, DUDLEY H & CAROL-ANN	0.98	269900	60600	335300
40	1		46 CLEAVES RD	SPINGOLA, KAREN A & CHRISTOPHER & JENNIFER M	0.35	47000	162600	209600
17	13		114 LACHANCE DR	SQUIRE, PATRICIA C.	0.42	228900	57200	287700
22	22	1	102 SWAN POINT RD	ST. CYR, RONALD E. & ROSE E. SMIGA	1.20	61800	108700	184400
19	32		16 EASTBROOK RD	ST. GEORGE, JEANNETTE A, TTEE	2.25	307900	79700	394600
48	75		86 THAYER RD	ST. GERMAIN, JUDITH V.	0.78	118500	61100	184900
43	1	24	40 BLAKEVILLE RD	ST. PIERRE, MICHAEL J	0.86	57600	87000	156800
22	22	3	95 SWAN POINT RD	STACY III, WILLIAM M. & MARY J.	0.80	56200	101900	172400
41	12	1	22 PINE EDEN RD	STAHL, DANIEL W & MARJORIE F	2.23	65700	145400	211100
26	15		79 EAST MAIN ST	STANWAY, VIOLET & JULIAN	0.67	53400	109200	169600
7	4	5-1	GODDARD RD	STARRETT, CANDICE ANN, TTEE	85.72	89965	0	102165
14	7		PARADISE ISLAND RD	STARRETT, CANDICE ANN, TTEE	0.28	24200	0	24200
37	11		2 MOUNTAIN RD	STARRETT, CANDICE ANN, TTEE	0.92	103400	132800	248700
7	4	5-2	104 GODDARD RD	STARRETT, CRAIG P & CHYRSTEN M	3.46	69400	190000	305900
24	2		108 EAST MAIN ST	STARRETT, MARK D & KRISTINE S	2.00	65000	151500	238700
99	3		B & M RAILROAD	STATE OF NH, DOT	72.00	275000	0	275000
2	18		B & M RAILROAD	STATE OF NH, DOT	5.00	15000	0	15000
6	39		82 MIDDLE WINCHENDON RD	STEERE, GLEN E. & DOREEN M.	3.31	68900	73000	141900
19	35		63 CONIFER RD	STEIN, MARK A & DONNA I	0.75	288800	186800	479600
6	69	8	39 MIDDLE WINCHENDON RD	STEINMAN, JAMES D & LOIS A	2.65	67000	127300	194700
11	36	1-3	AMALIA WAY	STENERSEN, KALE L & RACHEL E	1.45	278	0	278
11	37	2	109 SHAW HILL RD	STENERSEN, KENTON L & SANDRA L	12.31	65845	203600	273345
11	36	1-6	38 AMALIA WAY	STENERSEN, KIRK L & HEIDI M, TTEES	1.30	62200	244000	309700
11	36	1-18	19 AMALIA WAY	STENERSEN, KLAYTON L & ALICIA	1.40	45900	119700	166000
8	10	1	175 PERRY RD	STENERSEN, LARS E. & LYAN F.	2.05	65200	135800	202100
29	5		49 SCHOOL ST	STENERSEN, LYLE M. & SUSAN C.	3.34	69000	136900	206100
11	36	1-1	AMALIA WAY	STENERSEN, PHILIP R & HEIDI	1.88	361	0	361
11	36	1	CATHEDRAL RD	STENERSEN, PHILIP R & J HEIDI	23.00	4416	0	4416
11	36	1-2	16 AMALIA WAY	STENERSEN, PHILIP R & J HEIDI	1.54	42500	197700	242100
11	36	1-4	AMALIA WAY	STENERSEN, PHILIP R & J HEIDI	1.30	250	0	250
11	36	1-7	AMALIA WAY	STENERSEN, PHILIP R & J HEIDI	1.30	250	0	250
11	36	1-8	AMALIA WAY	STENERSEN, PHILIP R & J HEIDI	1.57	301	0	301
11	36	1-9	AMALIA WAY	STENERSEN, PHILIP R & J HEIDI	1.60	307	0	307
11	36	1-10	AMALIA WAY	STENERSEN, PHILIP R & J HEIDI	1.30	250	0	250
11	36	1-11	AMALIA WAY	STENERSEN, PHILIP R & J HEIDI	1.43	275	0	275
11	36	1-12	AMALIA WAY	STENERSEN, PHILIP R & J HEIDI	1.76	338	0	338
11	36	1-13	AMALIA WAY	STENERSEN, PHILIP R & J HEIDI	1.60	307	0	307
11	36	1-14	AMALIA WAY	STENERSEN, PHILIP R & J HEIDI	1.36	261	0	261
11	36	1-15	AMALIA WAY	STENERSEN, PHILIP R & J HEIDI	1.30	250	0	250
11	36	1-20	AMALIA WAY	STENERSEN, PHILIP R & J HEIDI	10.77	2068	0	2068
11	36	1-21	AMALIA WAY	STENERSEN, PHILIP R & J HEIDI	1.29	248	0	248
11	36	1-22	AMALIA WAY	STENERSEN, PHILIP R & J HEIDI	0.40	77	0	77
11	36	1-16	AMALIA WAY	STENERSEN, PHILIP R & J HEIDI	1.30	48800	0	49600
11	36	1-19	AMALIA WAY	STENERSEN, PHILIP R & J HEIDI	2.44	29200	0	29200
11	36	1-17	25 AMALIA WAY	STENERSEN, PHILIP R & J HEIDI	1.40	45900	84100	130000

Map	Lot	Unit	Address	Owner	Acres	Land	Building	Total
2	41	5A	29 RAND RD	STENERSEN, PHILIP R., TTEE &	20.00	82340	191800	339840
14	18		78 PARADISE ISLAND RD	STEPHENSON, BETTY A, TTEE	0.64	221600	164500	399000
33	19	1	59 WEST MAIN ST	STEVENS, EDWARD G. & MARJORIE B.	3.98	70900	166600	261600
33	19	2	61 WEST MAIN ST	STEVENS, EDWARD G. & MARJORIE B.	2.00	65000	86700	156000
7	26	29	8 JAY DR	STEVENS, GARY E. & LORI A.	1.09	61400	85900	153000
4	22	8	46 SKYVIEW DR	STEVENS, SCOTT D. & DEBORAH L.	3.78	70300	124000	213900
16	6	2	130 HUBBARD HILL RD	STEWART, BRIAN L & RANA J	2.26	65800	100200	166800
7	72		OLD NEW IPSWICH RD	STEWART, FRANK A. & PATRICIA L.	2.00	65000	0	65000
7	75		34 OLD NEW IPSWICH RD	STEWART, FRANK A. & PATRICIA L.	1.75	64000	141700	226200
7	30		PINE TERRACE	STEWART, LEONARD H. III	0.51	5000	0	5300
7	31		9 PINE TERRACE	STEWART, LEONARD H. III & MARCIA A.	0.46	49200	84900	139100
46	38	1	211 WOODBOUND RD	STEWART, MARCIA A	2.13	67000	120600	190000
10	47	7	30 FOX RUN LN	STEWART, MICHAEL G. & LYNN M.	1.62	63500	161700	231900
10	27	9	24 OLD JAFFREY RD	STEWART, PAUL L.	3.70	70100	104100	174900
7	24	2	148 CATHEDRAL RD	STEWART, SETH M	4.07	71200	121700	195500
48	61		15 PULASKI DR	STODDARD-PENROSE, DORIS G.	0.15	41700	55800	98200
49	5		54 SPRING RD	STOKINGER, JEAN	2.21	163500	164600	338100
46	30		SPRING RD	STOKINGER, JEAN E.	0.90	58600	0	61300
41	7		35 PINE EDEN RD	STONE, BRUCE W. & DEBORAH A.	0.46	196800	37000	236600
46	40		180 WOODBOUND RD	STONE, MARK J & JENNIFER A	0.38	47600	60700	108900
43	1	6	47 JOWDERS COVE RD	STONE, RICHARD C & LOLA M	0.85	97600	123000	241900
7	19	4-2	52 OLD CATHEDRAL RD	STONE, SARAH & PSZYK, ROBERT	2.51	66500	140200	206700
3	92	9	336 MAIN ST	STONE, WARREN TRUSTEE OF TRUST	6.10	70800	75900	156800
20	4		204 EAST MONOMONAC RD	STOVER, ELMER K & JOAN E	1.40	328700	48500	379000
8	15	4	31 CANDLELIGHT RD	STOWELL, DAMIAN B & KYRSTAN E	7.98	82900	154700	247400
3	37	1-2	221 WELLINGTON RD	STRASSER, FRANCIS C & KATHRYN	2.02	65100	130300	196300
45	97		24 BEACH AVE	STRATTON, DOUGLASS E & MARY ALICE	0.45	39200	172000	214500
45	95		BEACH AVE	STRATTON, DOUGLASS E. & MARY ALICE	0.22	4400	0	7100
47	29		13 CHESHIRE RD	STRATTON, JAMES	0.23	44300	70200	116100
17	11		118 LACHANCE DR	STRAUSS, PATRICIA C	0.56	242000	249600	497800
2	59	T023	48 PARK DR	STURGILL, PAULA M & ENRIGHT, KERRY T	0.00	0	36300	36700
26	13		65 EAST MAIN ST	STURTEVANT, WAYNE K & SHERYL A	1.25	62000	110600	172800
34	3		188 RED GATE LN	SUAREZ, STEPHANIE COX & FRIEDMAN, G STODEL	0.79	168000	41200	209200
18	21	2	281 EAST MONOMONAC RD	SULIN, MELISSA J.	3.09	68300	146000	214300
6	54	1-24	8 JERICHO RD	SULLIVAN, JAMES K & SUZANNE R	1.87	70900	169700	243200
7	87		107 PERRY RD	SULLIVAN, LAURA C.	60.00	75490	35000	110490
7	19	1	68 OLD CATHEDRAL RD	SUMNER JR., HOWARD R. & PAULA A.	4.00	71000	115400	186400
12	3		OLD NEW IPSWICH RD	SUNDSTROM JR., ROBERT F.	72.00	7800	0	7800
7	80	3	26 SCOTTS LN	SURETTE, BEVERLY A	2.06	65200	183900	251900
7	24	1	146 CATHEDRAL RD	SURETTE, JESSICA	3.19	68600	144900	218000
6	54	1-15	43 JERICHO RD	SUSZ, CARRIE C	1.02	61100	160200	221300
2	56	1	455 MIDDLE WINCHENDON RD	SWAN, BENJAMIN P	2.06	97700	113200	211700
6	48		45 HUNT HILL RD	SWANK, ALISON	6.27	90800	105100	208200
20	10		182 EAST MONOMONAC RD	SWEENEY, JAMES P. & DEBORAH M.	0.86	242000	185800	446600
1	8	1	46 DAMON MILL RD	SWEENEY, KEITH E. & PAMELA M.	11.70	87600	159900	252000
10	19		25 CLEAVES RD	SWENSEN, DAVID K. & CONSTANCE L.	9.50	187570	101800	290170
10	26		US RT 202	SWITTER, DONALD J	4.00	12000	0	12000
7	26	12	145 BIRCH DR	SYLVESTRE, ALBERT W	1.02	61100	124700	192000
10	47	11	62 FOX RUN LN	SYMONDS, PHYLLIS P.	2.01	78000	113300	193500
11	6	1	GRASSY POND RD	SZAKACS, JULIANA G. & DONALD C. TOPHAM	11.00	1254	0	1254
3	26		409 MAIN ST	SZALANSKI, MICHELLE R. & JAMES P. WILLIAMS	8.12	83400	73500	158200

Map	Lot	Unit	Address	Owner	Acres	Land	Building	Total
10	29	1-1	26 US RT 202	TAC COMMERCIAL PROPERTIES, LLC	4.51	150800	345100	517700
7	3		99 GODDARD RD	TANNER, MARK & LINDA S.	3.16	68500	79700	149800
8	18	1	105 CANDLELIGHT RD	TARBOX, SHANNON L	1.60	63400	83800	147900
10	27	2-3	43 HIGHLAND DR	TARRANT, SCOTT J.	1.02	61100	108500	170800
7	99		37 CONVERSEVILLE RD	TATE, DOUGLAS & GONYOU, CYNTHIA	0.69	53800	131700	187100
2	59	T106	12 OAK DR	TATRO JR, ARTHUR & BETRICE M & WOOD, KELLY ANN	0.00	0	49800	50200
2	59	T065	24 COUNTRY MEADOWS DR	TATRO, BILLROY M	0.00	0	43700	45200
2	59	T044	33 COUNTRY MEADOWS DR	TATRO, LUCILLE M. & DONALD	0.00	0	45900	50100
37	22	1	346 US RT 202	TAYLOR, BERYL C. & ROBERT J.	0.97	162800	118700	284100
7	86	2	86 PERRY RD	TAYLOR, DONALD A. & YVETTE D.	5.69	76100	182200	263200
6	49A	1	147 HUNT HILL RD	TAYLOR, JEFFREY C.	2.10	97800	83300	181100
7	83	9	32 ATLANTIC DR	TAYLOR, KEVAN & MARIA	2.83	67500	242600	311800
40	12		60 PINE EDEN RD	TAYLOR, MICHAEL A.	1.37	124800	118400	244600
33	20		87 WEST MAIN ST	TAYLOR, STANLEY R & ANNETTE Y	0.52	50400	112500	170100
33	9		16 SOUTH WOODBOUND RD	TAYLOR, TY ROBERT & ELISE C	1.75	64000	80200	147000
8	16	4	28 CANDLELIGHT RD	TEIXEIRA, MANUEL F & KATHLEEN N	11.80	61352	101200	162652
7	26	45	21 FOLIAGE WAY	TEIXEIRA, PAUL A. & DEBRA A.	2.40	66100	115200	186100
45	93		BEACH AVE	TENNEY, DANNY C & JAIME M	0.06	2000	0	4700
46	43		166 WOODBOUND RD	TENNEY, DANNY C. & JAIME M.	1.00	54006	149800	203806
1	3	2	60 DAMON MILL RD	TENNEY, PATRICIA C.	5.80	69900	144500	216800
2	7	1	275 ROBBINS RD	TENNEY, RODNEY N	9.00	86000	75300	185200
7	35		26 PINE TERRACE	TESSIER, CHRISTOPHER & KELLY	1.50	63000	87400	161900
6	80		86 BUTTERNUT LN	THE BANK OF NEW YORK MELLON	10.00	108500	75600	184100
10	27	2-13	HIGHLAND DR	THE HIGHLAND DRIVE OWNERS ASSO	12.30	0	0	0
30	17		68 CROWCROFT DR	THERIAULT, PAUL E. & GAIL A.	0.37	83000	51600	146000
43	1	16	11 BLAKEVILLE RD	THIBAUT, OLIVE	0.92	59100	100900	165300
33	8		22 SOUTH WOODBOUND RD	THOMAS, LEO G & CECILE B	0.90	58600	146100	212900
3	20	1-1	454 MAIN ST	THOMAS, MARIAN I.	5.29	74900	141900	219000
3	20	1-2	MAIN ST	THOMAS, MARIAN I.	2.05	65200	0	65200
27	8		20 SMITH DR	THOMAS, MARTHA W.	0.80	56200	98100	154300
6	73	2	FITZGERALD RD	THOMAS, PETER B & CROCKETT, WAYNE P & CAHILL, MICHA	9.20	4600	0	4600
27	11	2-1	15 TODD HILL RD	THOMAS, WILLIAM W. & ANNE A.	2.35	66100	236700	338500
1	10	13	54 CAMRI CT	THOMPSON, DAVID & MARY	3.53	76100	186300	264800
27	25		5 GODDARD RD	THOMPSON, JANICE R & RICHARD E	1.12	61500	137300	200900
3	92	8	334 MAIN ST	THOMPSON, MAUREEN D	5.10	74300	99500	180500
4	32	1	44 BEAVER DAM RD	THORNBURGH, CURTISS E. & VIVIAN WILLIAMS	4.10	71300	163200	251700
3	60		581 NH RT 119	THREE DAUGHTERS, LLC	21.00	164200	259800	437000
45	92		BEACH AVE	THREE DAUGHTERS, LLC	0.06	2000	0	4700
46	42		170 WOODBOUND RD	THREE DAUGHTERS, LLC	0.72	54400	83200	137600
47	5		DESCHENES RD	THURLOW, RACHEL	1.38	210500	0	210500
15	8		FOURTH ST	TIBBETTS, DONALD C & TIBBETTS LARRAINED C, TTEES	0.05	1100	0	1100
39	10		176 KIMBALL RD	TIERNEY JR., GERALD F.	0.27	118500	43600	164100
12	10		ANNETT RD	TISDALE, ROBERT L & SANDRA E	48.50	5820	0	5820
48	85		126 THAYER RD	TITUS, DORIS E, TTEE	0.50	125000	76400	203700
2	59	T097	46 MAPLE DR	TODD, DALTON L & MARY E & BRADY, SUSAN M	0.00	0	54300	58500
2	59	3-2	32 SEARS DR	TOM KAT HOLDINGS, LLC	9.29	86900	1509700	1628000
15	7	3	FOURTH ST	TOMPKINS, E. JOHN & LAURIE A.	1.07	61300	0	61300
12	3	2	702 OLD NEW IPSWICH RD	TOOMEY, MARK	8.60	84800	102800	196500
19	38		85 CONIFER RD	TOWER, DAVID M.	1.50	88200	132000	222200
19	9		47 COOT BAY DR	TOWER, LINDA & DONOVAN, CAROL	0.32	219500	76600	297400
19	11		31 COOT BAY DR	TOWER, LINDA B.	0.25	212600	89400	304100

Map	Lot	Unit	Address	Owner	Acres	Land	Building	Total
19	22		LAKE MONOMONAC	TOWERS, BRAD P & TERRY ANN M	0.02	4200	0	4200
3	31	2-1	141 WELLINGTON RD	TOWERS, BRAD P & TERRY ANN M	2.51	66500	156000	222500
6	54	1	MIDDLE WINCHENDON RD	TOWN PINES HOMEOWNERS ASSN	60.07	1	0	1
7	42		134 SHAW HILL RD	TOWNSEND, HEIDI L.	14.00	215054	45800	267354
12	3	6-3	781 OLD NEW IPSWICH RD	TRAFFIE, ISAAC A & NILENE C	25.99	106063	107500	223663
12	3	6-4	498 ANNETT RD	TRAFFIE, TIMOTHY A & LEONA E	12.06	65825	148400	219425
48	56	2	80 THAYER RD	TRAHAN, GEORGE A.	1.79	160500	361500	548900
3	31	4	89 DANFORTH RD	TREMBLAY, JASON & LAURA	3.10	68300	155900	224200
45	9		101 LOOP RD	TREMBLAY, PETER A.	0.33	51300	86300	138800
10	21	17	164 PINE EDEN RD	TRESSY, TIMOTHY	0.00	0	15700	18000
10	43		COUNTY RD	TROIANO, KATHERINE LEE	4.00	22500	0	22500
47	24		8 DESCHENES RD	TROIANO, KATHY L	0.34	46800	54700	102000
7	53	2	92 OLD NEW IPSWICH RD	TROY, PATRICK T	2.00	65000	115200	197800
2	55		MIDDLE WINCHENDON RD	TRUEHART, DARLENE R. & MARY-HELEN F. NUTTER	2.50	66500	0	66500
7	26	54	18 EMERSON LN	TRUMPOLT, STEPHEN & PAULA	1.49	63000	88000	155200
7	44	2	292 OLD NEW IPSWICH RD	TRUONG, DAN M & CONEFREY, JENNIFER D	2.74	67200	146800	216900
7	28		OLD NEW IPSWICH RD	TUCCELLI, MICHAEL & SARAH	18.00	113000	0	113000
7	28	1	420 OLD NEW IPSWICH RD	TUCCELLI, MICHAEL A & SARAH J	5.20	74600	210400	290200
15	27		11 BEAUVAIS POINT LN	TUCKER, NORMAN D. III & KAREN M	0.50	262500	30800	296600
6	42	4	114 MIDDLE WINCHENDON RD	TUFTS, TOM, SANDRA & TOM JR, T	2.13	91400	175300	268500
10	27	11	128 OLD JAFFREY RD	TURNER, REGINE L	5.60	75800	130400	206500
6	69	1A	37 JONES DR	U.S. CELLULAR	0.23	77600	0	301900
45	111		13 FLORENCE AVE	UFNAL, DIANE M.	0.22	44000	59200	107400
37	16		9 MOUNTAIN RD	UNITED METHODIST CHURCH	0.50	87500	148100	237900
4	31	1	19 TAMARACK WAY	UPSALL, RICHARD C. & VALORIE D.	5.00	67500	132200	203800
4	3	2-7	38 HERITAGE DR	URWILLER, MATTHEW E & DINGEE, ALISSA S	2.07	65200	115400	181200
29	7	2	1033 NH RT 119	VAHAKANGAS, ANNA K. & ALTONEN, PIRJO	2.14	58900	135500	194600
10	27	15	172 OLD JAFFREY RD	VAHAKANGAS, HANNU K & KIMBERLY A	2.39	66100	111800	177900
2	59	T067	18 COUNTRY MEADOWS DR	VAILLANCOURT, DANIEL R.	0.00	0	30400	30900
33	2		2 BRADFORD ST	VAILLANCOURT, GERARD	0.18	42700	75500	118400
3	31	3	115 WELLINGTON RD	VAILLANCOURT, JARROD N & KATE E	3.10	68300	133800	202100
43	1	13	16 JOWDERS COVE RD	VAILLANCOURT, JOHN J	0.90	58600	82500	148400
39	5		111 KIMBALL RD	VAILLANCOURT, PETER	0.69	65100	103900	169600
34	14		130 RED GATE LN	VAILLANCOURT, TINA M.	1.00	183000	191900	381400
41	16		PINE EDEN RD	VALADE, E G & M T, TTEES & VALADE, P & B, TTEES	0.50	50000	0	50000
41	1		53 PINE EDEN RD	VALADE, E G & M T, TTEES & VALADE, P & B, TTEES	0.36	188800	40900	230300
1	10	7	1 CAMRI CT	VALCOURT, EDWARD O & SUSAN J	1.59	69700	198000	270500
7	89	A	136 PERRY RD	VALIMAKI, RUTH C, TTEE	17.36	76692	134500	212092
7	80	8	49 SCOTTS LN	VAN BLARCOM, DAVID J	2.41	66200	258200	326700
45	14		45 PULASKI DR	VAN DAAL, H. JAN PETER & FISCHER	0.25	112500	178500	306700
3	38	2	252 GODDARD RD	VAN DYKE, JAMISON	2.69	112600	167400	280000
27	36		258 MAIN ST	VAN DYKE, JARED	2.50	66500	204200	272600
50	34		40 MONADNOCK VIEW RD	VAN DYKE, JARED & COLLEEN	1.13	67700	206600	276900
3	38	1	GODDARD RD	VAN DYKE, JOSHUA R	2.12	65200	0	65200
6	74		NH RT 119	VAN DYKE, KATHLEEN P	1.60	206	0	206
50	52	2-4	NH RT 119	VAN DYKE, ROBERT	2.16	389	0	389
50	52	2-6	NH RT 119	VAN DYKE, ROBERT	1.82	328	0	328
50	52	2-8	CATTAIL CIRCLE	VAN DYKE, ROBERT	3.30	54700	0	54700
50	52	2-7	NH RT 119	VAN DYKE, ROBERT	1.87	337	0	337
50	52	2	NH RT 119	VAN DYKE, ROBERT	30.30	5454	0	5454
50	52-2	812	CATTAIL CIRCLE	VAN DYKE, ROBERT	0.00	0	0	0

Map	Lot	Unit	Address	Owner	Acres	Land	Building	Total
50	52-2	813	CATTAIL CIRCLE	VAN DYKE, ROBERT	0.00	0	0	4800
50	52-2	811	8 CATTAIL CIRCLE	VAN DYKE, ROBERT	0.00	0	157500	157500
50	52-2	8-9	12 CATTAIL CIRCLE	VAN DYKE, ROBERT	0.00	0	143400	143400
50	52-2	8-7	18 CATTAIL CIRCLE	VAN DYKE, ROBERT	0.00	0	146600	146600
50	52-2	8-6	CATTAIL CIRCLE	VAN DYKE, ROBERT	0.00	0	0	0
50	52-2	8-4	CATTAIL CIRCLE	VAN DYKE, ROBERT	0.00	0	0	0
50	52-2	8-3	CATTAIL CIRCLE	VAN DYKE, ROBERT	0.00	0	0	0
50	52-2	8-2	CATTAIL CIRCLE	VAN DYKE, ROBERT	0.00	0	0	0
50	52-2	8-1	CATTAIL CIRCLE	VAN DYKE, ROBERT	0.00	0	0	0
50	53		NH RT 119	VAN DYKE, ROBERT B	64.70	1	0	1
11	1	3	WOODBOUND RD	VAN DYKE, ROBERT B	2.00	65000	0	65000
5	10		ABEL RD	VAN DYKE, ROBERT B.	80.80	9211	0	9211
5	11		ABEL RD	VAN DYKE, ROBERT B.	50.20	5723	0	5723
3	38	A	GODDARD RD	VAN DYKE, ROBERT B.	1.10	211	0	211
3	43		GODDARD RD	VAN DYKE, ROBERT B. & KATHLEEN	70.00	68450	0	70550
3	45		GODDARD RD	VAN DYKE, ROBERT B.	2.00	360	0	360
50	44		114 MEADOW VIEW RD	VAN DYKE, ROBERT B.	2.47	138500	563500	705800
50	47		60 MEADOW VIEW RD	VAN DYKE, ROBERT B.	2.50	138600	496800	635900
50	29		MONADNOCK VIEW RD	VAN DYKE, ROBERT B.	1.29	68400	0	68400
50	45		104 MEADOW VIEW RD	VAN DYKE, ROBERT B.	2.50	138600	563500	705400
3	44		GODDARD RD	VAN DYKE, ROBERT B. & KATHLEEN	39.40	48949	0	48949
6	75		NH RT 119	VAN DYKE, ROBERT B.	3.00	86200	0	86200
3	40	1	GODDARD RD	VAN DYKE, ROBERT B.	1.00	3000	0	3000
10	28	1	US RT 202	VAN DYKE, ROBERT B.	22.00	33000	0	33000
3	37	1	300 GODDARD RD	VAN DYKE, ROBERT B. & KATHLEEN	69.00	128788	258800	411188
3	31	1	147 WELLINGTON RD	VAN DYKE, ROBERT B.	1.80	64200	210300	281000
27	4		210 MAIN ST	VAN DYKE, ROBERT B.	10.00	117088	198600	421288
50	46		86 MEADOW VIEW RD	VAN DYKE, ROBERT B.	2.50	138600	496800	636200
10	28		58 US RT 202	VAN DYKE, ROBERT B.	23.00	230700	227300	557500
43	1	19	27 BLAKEVILLE RD	VAN GUILDER, RODNEY F & GUY, KATHY MAE	0.88	58100	99900	166100
2	10	3	111 ROBBINS RD	VAN LANDEGHEM, CATHLEEN A & PICKFORD, JAMES	7.00	80000	80400	162200
6	46		160 MIDDLE WINCHENDON RD	VANDERHORST, JON & SHEILA K.	6.00	77000	107700	194500
43	1	18	19 BLAKEVILLE RD	VANLENNEP, JOEL R. & HERSHEY, JANE	0.99	60800	80400	147200
6	79		13 SHADY LN	VARNUM, ELIZABETH J.	2.50	47000	59900	107000
2	14	2	177 RAND RD	VASSEUR, BERTA, TTEE	10.17	65120	198100	264620
34	19		102 RED GATE LN	VEATOUR, DAVID E.	0.22	132000	36700	171200
6	90	2	61 LORD BROOK RD	VEILLEUX, JACQUES & SHERRY	2.74	67200	186400	278400
3	4	6-2	MAIN ST	VENETO INVESTMENT ASSOCIATES	5.08	148500	0	148500
3	4	6-1	MAIN ST	VENETO INVESTMENT ASSOCIATES	5.37	149400	0	149400
3	4	6-3	MAIN ST	VENETO INVESTMENT ASSOCIATES	6.20	151900	0	151900
39	37		21 MOOSE LN	VENNING, ROBERT & KAY	1.72	158100	54300	214700
11	2	1	23 DRAG HILL RD	VERNAZZARO, FRANK P & NANCY M	5.80	102400	143200	248400
25	6	1	16 NORTH ST	VERRECCHIA, A STEPHEN & JOHANNE L	0.31	46200	70400	119400
7	26	41	30 FOLIAGE WAY	VERRECCHIA, A. STEPHEN & JOHANNE L.	1.15	61600	102700	169100
2	35		7 WOODS CROSSING RD	VIVIANI, RICHARD P. & SANDRA M.	8.79	78900	164000	248600
48	55A		THAYER RD	VORCE, JR., ALFRED C	1.40	45900	0	45900
48	80		102 THAYER RD	VORCE, JR., ALFRED C. TTEE	0.28	114000	102600	218600
25	1		32 EAST MAIN ST	VORFELD, PATRICIA	3.40	69200	262000	333400
50	27		45 MONADNOCK VIEW RD	WAGNER, CHAD E & JENNIFER M	1.32	68500	215300	285300
2	10	8-2	19 WINTERS WAY	WALDRON, JOHN J & KATHLEEN	2.91	67700	155100	222800
34	6		174 RED GATE LN	WALEN, LOIS E. & H BENSON	0.56	143100	105500	248600

Map	Lot	Unit	Address	Owner	Acres	Land	Building	Total
28	2	1	24 TODD HILL RD	WALKER, CHARLES R & MARILYN M	3.37	69100	104500	182000
2	59	T074	59 PARK DR	WALKER, JUDITH	0.00	0	69200	69500
47	75		105 LOOP RD	WALLACE, CASSANDRA & DUHAIME, DAVID A	0.79	56000	63100	120200
39	37	3	31 MOOSE LN	WALLACE, JUNE M	1.90	159800	175100	337700
1	11	13	120 SUNRIDGE RD	WALLING, CHEVES H. & VAN RENESSE WALLING, STELLA	3.90	96700	195200	305100
6	98		750 US RT 202	WAL-MART REAL ESTATE BUS. TRUST	17.31	1470000	3791044	5643144
49	9		47 TWIN COVES DR	WALSH JR., JOHN & ELAINE TTEE	0.64	125500	80500	210300
49	8		45 TWIN COVES DR	WALSH, ANN MARIE	0.44	122000	44700	169500
19	27		45 CLIFFWELL DR	WALSH, BARBARA C. TTEE	0.43	255200	80400	335600
19	24		34 CLIFFWELL DR	WALSH, BARBARA C. TTEE	0.85	74600	142000	242200
5	13	1-1	97 ABEL RD	WALSH, BRADY P & ELLEN M	2.01	65000	126000	191000
49	13		48 TWIN COVES DR	WALSH, JR, JOHN & ELAINE, TTEE	1.21	106011	42300	150411
49	16		40 TWIN COVES DR	WALSH, JR. JOHN T & WALSH, ANN M	1.41	107506	41700	149906
6	17	1	1421 NH RT 119	WALSH, SUSAN M	2.50	121900	100700	224700
2	37		62 WOODS CROSSING RD	WALSH, SUSAN M. & STILLWELL, E., SPARA, J., SPARA, J	57.00	67656	38300	123856
2	19		WOODS CROSSING RD	WALSH, SUSAN M. & STILLWELL, E., SPARA, J., SPARA, J	20.00	2160	0	2160
48	84		116 THAYER RD	WALZ, HANS G & VINNETTE S, TTEES	1.00	152500	64600	218100
32	3		398 US RT 202	WARD, PETER & JAYNE	0.44	102500	80700	189400
15	18		228 FOURTH ST	WARD, PETER C & JAYNE M	0.31	242600	161200	408600
32	1		MOUNTAIN RD	WARD, PETER C & JAYNE M	0.02	100	0	100
7	26	25	30 JAY DR	WARNER, MARK L.	1.07	183900	138700	341700
47	25		7 CHESHIRE RD	WARRICK, DENNIS P & ANDREA L	0.69	53800	111800	168600
7	44	1	306 OLD NEW IPSWICH RD	WASHBURN, SUSAN, TTEE	2.11	65300	146700	212000
2	60	1	997 US RT 202	WATERS EDGE PROP MGT INC	3.60	134800	142000	282300
2	59	T026	36 PARK DR	WATSON, PAUL & RUBY	0.00	0	45100	45200
20	1		228-230 EAST MONOMONAC RD	WATTS, DAVID H. & KAREN A.	2.10	341600	190500	532100
10	4	1	110 WOODBOUND RD	WEBBER, CYNTHIA A & TERRENCE A	2.40	66200	74800	153800
48	89		132 THAYER RD	WEBER, LADONNA T & WENDELL W, TTEES	0.61	130500	82400	214600
7	65		21 CUTTER HILL RD	WEBSTER, JOYCE A.	7.00	80000	165900	255400
7	26	37	95 BIRCH DR	WEEKS JR., CHARLES D. & CARLA M.	1.11	61400	129100	194500
6	92	1B-4	3 LORD HILL RD	WEEKS, NICHOLAS S & KIMBERLY L, CO-TTEES	2.90	61200	113200	174900
45	54		19 CHESTNUT RD	WEIBUST, NANCY W. & SCHMEISSER, THOMAS F.	0.45	49000	37600	89600
45	55		CHESTNUT RD	WEIBUST, NANCY W. & SCHMEISSER, THOMAS F.	0.45	9800	0	9800
7	26	59	34 BIRCH DR	WEIDEMAN, MARY T. & CRAIG A.	5.21	74600	119900	199400
4	21		439 NH RT 119	WEIDNER, JAMES & REBECCA R	5.90	70200	186100	272100
3	24	B	115 BRIGHAM RD	WEINBERG, ROBERT A	23.81	4286	0	4286
3	20		MAIN ST	WEINBERG, ROBERT A.	25.80	4644	0	4644
3	23		BRIGHAM RD	WEINBERG, ROBERT A.	29.80	3099	0	3099
3	24	4-2	MAIN ST	WEINBERG, ROBERT A.	7.27	938	0	938
3	21		117 BRIGHAM RD	WEINBERG, ROBERT A.	118.00	79331	113800	213131
2	51	4-2	399 MIDDLE WINCHENDON RD	WEINBERG, ROBERT A.	12.03	66805	96200	176405
3	20	1-A	MAIN ST	WEINBERG, ROBERT A.	19.25	3253	0	3253
10	4	4	22 DRAG HILL RD	WEINHOLD, RICHARD S & RACHAEL D	2.09	65300	194700	262700
7	86	6	50 PERRY RD	WEIR, JOHN F. & MARY P.	5.06	70900	94800	168700
5	16	1	63 ABEL RD	WELCH, SARAH P	1.13	61500	100900	162400
2	8	2	237 ROBBINS RD	WELLS, GEORGIA C & F. DAVID	5.00	74000	137600	212500
47	69		LOOP RD	WELLS, LYNN & DECARIA, DIANE	0.29	4600	0	4600
47	67		16 SHARON PL	WELLS, LYNN & DECARIA, DIANE	0.23	44300	33300	77600
20	21		16 SANDBACK CIR	WELLS, LYNN & DECARIA, DIANE	4.80	349700	107500	466800
3	13	8	16 WELLINGTON RD	WELLS, PETER, TTEE &	2.15	65500	89600	156200
1	11	9	182 SUNRIDGE RD	WENZLER JR., FRANCIS J.	2.98	93900	139100	235000
				WESSELS, TIMOTHY R. & LEVIN, SUSAN				



Map	Lot	Unit	Address	Owner	Acres	Land	Building	Total
7	16	1-2	1044 NH RT 119	WEST OF THE BORDER, LLC	16.50	197800	180100	381700
45	61		HEMLOCK AVE	WEST WOODMERE ASSN	0.09	25000	0	25000
6	44		148 MIDDLE WINCHENDON RD	WEST, GARY A	2.00	91000	110300	201300
3	24	3	404 MAIN ST	WEST, JONATHAN E & DARLENE E	3.10	68300	78900	148400
29	5	2	69 SCHOOL ST	WEST, MARK A. & ELAINE	3.90	70700	109700	180900
45	115		31 FLORENCE AVE	WESTAWAY, PATRICIA R.	0.22	110000	52400	166800
2	59	T014	41 SUNSET DR	WESTON, JOHN C & ELIZABETH A	0.00	0	99800	103700
10	47	3	47 WOODBOUND RD	WESTON, WILLIAM & CHRISTINA	2.73	67200	76900	146000
2	47	2	322 MIDDLE WINCHENDON RD	WETHERELL, LARRY F & DOREEN	2.60	66800	134200	207000
19	4		5 MARINELLO DR	WEXLER, ROBERT G & ROBERTA V	0.40	73900	95600	171700
5	4	6	26 DELTON DR	WHEELER, KIRK W & HEIDI B	2.26	62500	168700	233500
5	4	3	251 ABEL RD	WHICKER, RICHARD U & SARAH H	5.18	71200	216500	296500
45	112		18 SPRUCE AVE	WHITCOMB, DWIGHT & TANIS	0.22	44000	64200	111800
3	16		500 MAIN ST	WHITCOMB, EDWARD A. & PAULA D.	3.00	68000	126600	195600
5	34		PEARLY POND WAY	WHITE III, RUSSELL & ELEANOR G.	145.00	24505	0	24505
35	14		NH RT 119	WHITE III, RUSSELL & ELEANOR G.	0.16	10500	0	10500
5	29		NH RT 119	WHITE III, RUSSELL & ELEANOR G.	0.83	112600	0	112600
8	29		CANDLELIGHT RD	WHITE, BRUCE	125.00	21125	0	21125
6	15		508 US RT 202	WHITE, BRUCE H	86.00	153400	167600	514700
33	24		B & M RAILROAD	WHITE, BRUCE H	0.04	100	0	100
6	24		NH RT 119	WHITE, BRUCE H	0.68	122	0	122
6	13		THOMAS RD	WHITE, BRUCE H	8.00	1440	0	1440
32	4		396 US RT 202	WHITE, GERALD R. & LYDIA S.	0.28	41000	58500	100900
4	11	1-2	153 OLD ASHBURNHAM RD	WHITE, KEITH L	2.49	66500	117800	184300
5	35		1705 NH RT 119	WHITE, MARK E & TRACEY M	1.21	55700	69900	127200
46	16		5 LAUREL AVE	WHITE, MEREDITH	0.22	44000	29300	76000
4	27	1	HAMPSHIRE RD	WHITE, PEREGRINE	30.00	5400	0	5400
4	28		GLIMMER GLASS RD	WHITE, PEREGRINE, TTEE & WHITE, BRUCE	120.00	20280	0	24180
4	26		33 GLIMMER GLASS RD	WHITE, PEREGRINE, TTEE & WHITE, BRUCE	43.00	65880	0	65880
4	27		11 HAMPSHIRE RD	WHITE, PEREGRINE, TTEE & JEAN T, TTEE	5.00	69500	331600	409200
7	26	22	31 JAY DR	WHITEHEAD, MICHAEL D	1.07	61300	108500	175800
7	5		87 GODDARD RD	WHITING, JOHN M	1.48	62900	82500	148000
31	13		8 BUTTERFIELD RD	WHITNEY, DANIEL J. & ROBIN L.	1.08	61300	115500	177200
14	23		58 PARADISE ISLAND RD	WHITNEY, ELAINE R.	0.31	242600	94400	340300
48	58		19 PULASKI DR	WHITNEY, JONATHAN H	0.50	50000	112200	164200
7	43		305 OLD NEW IPSWICH RD	WHITNEY, LYMAN H & SUZANNE C	9.00	241500	242500	484000
10	21	12	157 PINE EDEN RD	WHITNEY, MARION B & HESS, JOANN	0.00	0	32900	33200
43	1	4	31 JOWDERS COVE RD	WHITNEY, THOMAS J. & DEBRA A.	0.84	57200	146500	211100
7	18		11 BIRCH DR	WICKMAN, RANDY P & KELLEY J	2.00	65000	95100	162700
6	26	3C18	42 CROMWELL DR #18	WIKTORSKI, BARBARA A	0.00	0	136700	136700
7	26	46	13 FOLIAGE WAY	WILCZYNSKI, JOSEPH P. & LYNN M.	1.89	64600	98600	168300
27	32		25 LORD BROOK RD	WILEY, JAMES R. & LISA B.	0.47	49400	101500	152900
8	19	2	118 CANDLELIGHT RD	WILKES, DEBORAH L. & WILLIAM A WILKES	4.97	73900	221300	295200
8	19	3	CANDLELIGHT RD	WILKES, WILLIAM A. & DEBORAH L.	6.26	77800	0	77800
2	60	3	698 FORRISTALL RD	WILKINSON, JAMES A. & LISA M.	2.00	65000	134700	200600
20	3		206-208 EAST MONOMONAC RD	WILLIAMS, ANN F & FINDLAY, DOUGLAS	4.40	348500	164200	515200
3	13	4	68 WELLINGTON RD	WILLIAMS, ANNETTE F. TTEE	3.20	68600	191100	264700
8	20	1-3	43 CROSS ST	WILLIAMS, GARY S.	4.24	71700	104100	176700
3	9	3	41 MONOMONAC TER	WILSON, DAVID T. & PARANTO, JANICE F.	5.90	353000	208100	580200
6	26	3C-7	48 CROMWELL DR #7	WILSON, DEIRDRE A	0.00	0	136700	136700
9	17		INGALLS RD	WILSON, GRANT M. TRUSTEE OF	65.00	11700	0	11700

Map	Lot	Unit	Address	Owner	Acres	Land	Building	Total
7	26	7	181 BIRCH DR	WILSON, HOLLY K.	1.02	61100	61200	127100
14	56		4 LACHANCE DR	WILSON, KATHY T, TTEE	0.41	253100	94500	350900
2	59	T107	16 OAK DR	WILSON, KEVIN S	0.00	0	68000	70800
6	78		31 SHADY LN	WILSON, SCOTT W & DEANNA J	2.50	47000	84800	132000
10	21	20	93 PINE EDEN RD	WINCHESTER, DANA L.	0.00	0	64500	64500
10	21	15	PINE EDEN RD	WINCHESTER, SANDRA L	0.00	0	0	0
10	21	13	PINE EDEN RD	WINCHESTER, SCOTT & EWING, ANN	0.00	0	0	0
6	49	5	89 HUNT HILL RD	WING, RYAN D. & DENNIE A.	2.00	65000	79700	144700
45	16		11 YANKEE WHALER RD	WINSLOW, R DONALD & ROSEMARIE	0.33	116500	76000	198600
39	29		110 KIMBALL RD	WINTER, MARK K. & KATHLEEN D.	0.25	123800	67900	192400
3	59	1	113 CONVERSEVILLE RD	WISSELL, RITA MARIE	14.01	70104	202200	327504
7	25	1	182 CATHEDRAL RD	WISNER, KAREN L. & K. DALE	2.00	65000	98600	163600
3	25	B	MAIN ST	WITHERS, CHRISTOPHER & MICHELLE	5.20	16100	0	16100
11	11		7 GRASSY POND RD	WITTY, DONALD M & ILA K	2.16	98000	79800	183200
44	7		41-45 LAKE DR	WOLANSKE, DAVID J. & ANN L.	0.36	118000	147000	267800
44	8		47 LAKE DR	WOLANSKE, MARIA L., TIMOTHY & MICHAEL J.	1.00	152500	38400	194300
11	6		101 OLD CATHEDRAL RD	WOLF, CHRISTINA J W & DAVID G	2.00	65000	182500	254800
48	83		114 THAYER RD	WOLF, THOMAS TRUSTEE	1.65	159000	59500	225700
39	12		166 KIMBALL RD	WOLPERT, KARL D. & DEBORAH M.	0.24	116600	56400	174700
5	44		270 THOMAS RD	WOLTERBEEK, GEORGIA J, TTEE	186.00	118745	364400	567545
5	47		ROBBINS RD	WOLTERBEEK, JACOB C & GEORGIA J	50.80	6134	0	6134
2	13		ROBBINS RD	WOLTERBEEK, JACOB C & GEORGIA J	8.00	960	0	960
6	4	2	THOMAS RD	WOLTERBEEK, JACOB C & GEORGIA J	55.00	6944	0	6944
5	45		BEAN HILL RD	WOLTERBEEK, JACOB C & GEORGIA J	17.00	2040	0	2040
50	30		60 MONADNOCK VIEW RD	WOOD JR JAMES N & CATHY M	1.17	67800	166200	237300
48	62		11 PULASKI DR	WOOD, GREGORY M. & BRENDA L.	0.37	47400	30700	78400
2	38		695 FORRISTALL RD	WOOD, LINDA C. & BRENDA BERNARD & HENRY LAFOND	1.37	62500	50400	118100
11	1		240 WOODBOUND RD	WOODBOUND REALTY, LLC	86.05	88046	89600	226346
49	21		247 WOODBOUND RD	WOODBOUND REALTY, LLC	24.30	413500	1239800	1822200
6	49A	4-3	43 LISA DR	WOODCOMBE, JOHN F., TTEE	2.64	75400	129500	413300
7	26	49	35 BIRCH DR	WOODMAN, DALE A. & LORRAINE A.	1.00	61000	106900	171900
46	11		FLORENCE AVE	WOODMERE ASSOCIATION INC.	4.50	0	0	0
7	9	2	31 GODDARD RD	WOODWORTH, MONIKA R	2.30	62600	123100	187900
45	22		100 LOOP RD	WOOLLACOT, GEOFFREY	0.23	110800	110600	226700
45	23		LOOP RD	WOOLLACOTT, GEOFFREY	0.20	10800	0	10800
47	18		DESCHENES RD	WOOLLACOTT, GEOFFREY	2.88	518	0	518
47	73		LOOP RD	WOOLLACOTT, GEOFFREY	2.85	513	0	513
47	47		SHARON PL	WOOLLACOTT, GEOFFREY	2.55	459	0	459
47	71		SHARON PL	WOOLLACOTT, GEOFFREY	2.30	414	0	414
47	6		DESCHENES RD	WOOLLACOTT, GEOFFREY	2.75	495	0	495
47	19		DESCHENES RD	WOOLLACOTT, GEOFFREY	1.61	290	0	290
7	15	9	1012 NH RT 119	WOOSTER, TIMOTHY A & DOYLE, ELIZABETH A	7.71	75600	128700	208000
6	49A	6	US RT 202	WORK SPACES, LLC	3.01	136100	0	136100
20	15		20 SANDBACK CIR	WORTHEN, CYNTHIA, TTEE	2.42	274300	77200	361700
20	19		18 SANDBACK CIR	WORTHEN, CYNTHIA, TTEE	0.75	274600	67800	348900
4	22	1	9 FOSTER TERRACE	WORTHLEY, PETER M & CHAISSON, SHELLEY L	1.78	64100	140200	207100
34	32		RED GATE LN	WOZNIAK, BRYAN & LYNN	0.28	13800	0	13800
34	37		53 RED GATE LN	WOZNIAK, BRYAN & LYNN	0.20	39000	141700	180700
43	1	27	20 BLAKEVILLE RD	WRIGHT, BRIAN M & CARMEN M	0.94	59600	76500	142600
6	54	1-8	20 TERVO RD	WRIGHT, CHARLES M	1.97	71400	138200	212100
5	24		12 QUIMBY RD	WRIGHT, MATTHEW N & LISA	0.13	40600	37700	78800

Map	Lot	Unit	Address	Owner	Acres	Land	Building	Total
7	80	9	45 SCOTTS LN	WRIGHT, WADE E & BRENDA	2.97	67900	190700	259500
7	26	9	165 BIRCH DR	WRIGHT, WALTER S. & BEVERLY A.	1.06	61200	116000	184000
14	5		10 MONOMONAC TER	YACESHYN, CHRISTOPHER & McGOVERN, KERRY J.	0.80	73100	167900	242900
1	10	25	22 DARIA DR	YAMARTINO, ERNEST J & MARILYN M	2.05	71700	197900	271100
3	13	3	86 WELLINGTON RD	YAPCHIAN, EDWARD A.	1.11	61400	106000	169400
8	22	1	126 BANCROFT RD	YEITER, DAVID R. & LYNN	9.10	86300	82500	171200
8	9	1	190 PERRY RD	YERARDI, RICHARD J & LESLIE G	2.27	65800	117600	184700
9	3		2020 NH RT 119	YGLESIAS, LUIS E. & SUANNE	2.50	60000	91200	166500
2	12		83 ROBBINS RD	YOUNG JR., WALTER J. & PATRICIA A.	1.90	51700	130000	182300
6	45		20 HUNT HILL RD	YOUNG, HAROLD	1.30	62200	101300	166500
8	2		BANCROFT RD	YOUNG, HAROLD C, TTEE (1/2 INTEREST)	15.00	104000	0	104000
24	4		129 EAST MAIN ST	YOUNG, RONALD	2.33	66000	78500	144700
2	51	3	407 MIDDLE WINCHENDON RD	YOUNG, VERNON K. & BARBARA B.	2.59	66800	119200	204300
5	1	3	305 ABEL RD	ZABRISKIE, BARBARA J	3.70	70100	139200	211600
18	2		LAPHAM LN	ZARZEKA, FRANK P. & BONNIE J.	1.07	61300	0	61300
18	3		44 LAPHAM LN	ZARZEKA, FRANK P. & BONNIE J.	0.47	259400	131700	391100
6	49B		18 LISA DR	ZBH REALTY, LLC	17.70	236100	593500	990800
35	12		1772 NH RT 119	ZEDON, MARILYN L.	0.36	116900	38400	155900
22	19		162 SWAN POINT RD	ZELEN, MARVIN & THELMA, TTEES	4.25	348100	179600	536800
18	13		10 LAPHAM LN	ZEPHIR JR., ANDREW F	2.10	341600	253200	631500
47	38		LOOP RD	ZEWIEY, KEITH A & MICHELLE L	0.23	8900	0	8900
47	39		76 LOOP RD	ZEWIEY, KEITH A & MICHELLE L	0.17	42300	40900	86800
7	26	50	29 BIRCH DR	ZIMMER, BENJAMIN L & MAHONEY, JENNIFER	0.99	60800	109100	173900
6	64C		74 TODD HILL RD	ZIRKLE, DAVID & MELISSA	5.00	74000	103000	177600
6	54	1-21	38 JERICHO RD	ZOERKLER, L. JAMES & JEANNE M	1.69	70100	178600	249900
7	53	6	136 OLD NEW IPSWICH RD	ZOLA, THOMAS & JUDITH	2.41	66200	119500	185700
39	28		112 KIMBALL RD	ZUKOWSKI, DAVID	0.24	122900	85600	210300
7	26	24	38 JAY DR	ZWART, FRENS & ALICE, TTEES	1.04	165000	86200	256000

## NOTES

# **Standing Meeting Schedule for Town Boards, Committees and Commissions**

## **Board of Selectmen**

Every other Wednesday at 6:00 pm – Selectmen’s Meeting Room

## **Conservation Commission**

2<sup>nd</sup> Monday and 4<sup>th</sup> Thursday at 7:00 pm – Selectmen’s Meeting Room

## **Planning Board**

1<sup>st</sup> and 3<sup>rd</sup> Tuesday at 7:00 pm – Selectmen’s Meeting Room

## **Board of Adjustment**

4<sup>th</sup> Tuesday at 7:00 pm - Selectmen’s Meeting Room

## **Recreation Committee**

1<sup>st</sup> Monday at 5:30 pm – Rindge Recreation Building

## **Energy Commission**

3<sup>rd</sup> Thursday at 7:00 pm – Selectmen’s Meeting Room

Dates, times and locations may vary. For further information, please call the  
Selectmen’s Office at (603) 899-5181 x100.

## **Town Office Hours**

### **Selectmen’s Office, Assessing, Planning, Building**

Monday – Friday 9 am – 4:30 pm

### **Town Clerk/Tax Collector**

Monday – Friday 9 am – 1pm & 2 pm – 4 pm

### **Town Clerk only**

2<sup>nd</sup> & 4<sup>th</sup> Thursday 9 am – 1pm & 2pm – 6:30 pm

# Directory

<b>Selectmen's Office</b>	<b>899-5181 x100</b>	<b>Transfer Station</b>	<b>899-2107</b>
<b>Town Administrator</b>		113 Main Street	
Town Office, 30 Payson Hill Rd		Tuesday & Thursday	10:00 – 7:00
Monday – Thursday	9:00 – 4:30	Friday	1:00 – 7:00
Friday	9:00 – 1:00	Saturday	8:00 – 3:00
Meeting: Every other Wednesday evening 6:00 p.m.			
<b>Town Clerk</b>	<b>899-5181 x107</b>	<b>Fire Department</b>	<b>899-3324</b>
Town Office, 30 Payson Hill Rd		<b>Director of Public &amp; Life Safety</b>	
Monday – Thursday	9:00 – 1:00	150 Main Street	
	2:00 – 4:00		
Friday	9:00 – 1:00	<b>Police Department</b>	<b>899-5009</b>
2nd & 4th Thursday	9:00-1:00 & 2:00-6:30	158 Main Street	
<i>Marriage applications will be taken by appointment, if necessary.</i>		<b>EMERGENCY</b>	<b>911</b>
		<b>Ingalls Memorial Library</b>	<b>899-3303</b>
<b>Tax Collector</b>	<b>899-5181 x108</b>	203 Main Street	
Town Office, 30 Payson Hill Rd		Monday	10:00 – 5:00
Monday – Thursday	9:00 – 1:00	Tuesday	2:30 – 8:00
	2:00 – 4:00	Wednesday	10:00 – 5:00
Friday	9:00 – 1:00	Thursday	2:30 – 8:00
		Friday	10:00 – 5:00
<b>Recreation Department</b>	<b>899-6847</b>	Saturday	9:00 – 12:00
Wellington Park, 283 Wellington Rd.		<b>Planning Department</b>	<b>899-5181 x104</b>
Monday – Thursday	9:00 – 5:00	Monday – Friday	9:00 – 1:00
Friday	9:00 – 1:00	or by Appointment	
<b>Building Department</b>	<b>899-5181 x109</b>	Meeting: 1 <sup>st</sup> and 3 <sup>rd</sup> Tuesday of Month 7:00 p.m.	
Town Office, 30 Payson Hill Rd.		<b>Board of Adjustment</b>	<b>899-5181 x100</b>
Monday – Friday	9:00 – 2:00	Meeting: 4 <sup>th</sup> Tuesday of Month 7:00 p.m.	
<b>Highway Department</b>	<b>899-2105</b>	<b>Conservation Commission</b>	<b>899-6727</b>
115 Main Street		Meeting: 2 <sup>nd</sup> Monday and 4 <sup>th</sup> Thursday of Month 7:00 p.m.	

*Office hours and meeting times are subject to change. Please call ahead.*

**Visit the Town's website**

[www.town.rindge.nh.us](http://www.town.rindge.nh.us)

**Find us on Facebook**

[www.facebook.com](http://www.facebook.com) search *Town of Rindge*

for information on upcoming events, meetings, and more!